





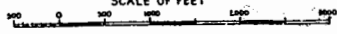
RIFLE RANGES



MARCH - 1919
 MAP REVISED TO SHOW FEATURES
 THAT MAY BE RESERVED FOR GOVT USE

 WAREHOUSE, HOSPITAL, AND REMOUNT AREAS THAT ARE TO BE KEPT UNDISTURBED IF RETAINED AND FOR WHICH NECESSARY UTILITIES OUTSIDE THE AREAS ARE TO BE PRESERVED
 WATER LINES - SERVING AREAS
 SEWER
 ELECTRIC

GENERAL MAP
CAMP SEVIER S.C.
 SCALE OF FEET



CONSTRUCTION DIVISION WAR DEPARTMENT
 WASHINGTON DC MARCH 1919
 6104-213

9-12-15 MK

NARA-CP

RG 92

E 1998

Bx 730

Camp Sevier