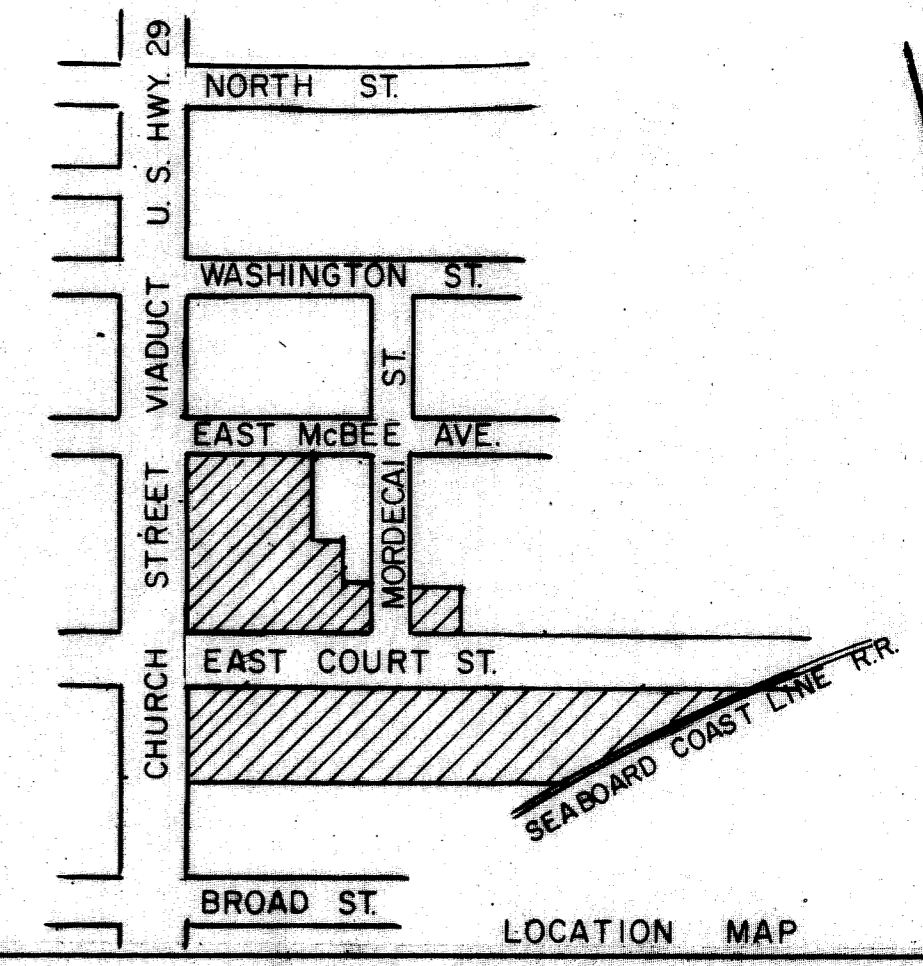


GREENVILLE CO. S. C.
Jul 16 10 12 AM '73
DONNIE S. TANKERSLEY
R.M.C.

JUL 16 1973
1602



FINAL PLAT

CERTIFICATE OF OWNERSHIP AND DEDICATION

"The undersigned hereby acknowledge that I am (we are) the owner(s) of the property shown and described hereon and that I (we) hereby adopt this plan of subdivision with my (our) free consent and that I (we) establish the minimum building restriction lines, and hereby dedicate to public use as roads, streets, and easements, forever all areas so shown or indicated on said plat.

5 / 18 / 1973 Signed [Signature]
_____/_____/____ Signed _____
_____/_____/____ Signed _____
_____/_____/____ Signed _____

CERTIFICATE OF ACCURACY

"I, R. W. Dalton, certify that this plat was (drawn by me) (drawn under my supervision) (an actual survey made under my supervision) from (an actual survey made by me) (deed description recorded in Book _____ Page _____ Book _____ Page _____, etc.) (other); that the error of closure as calculated by latitudes and departures is _____; that the boundaries not surveyed are shown as broken lines plotted from information found in Book _____ Page _____; that this plat was prepared in accordance with the Greenville County Subdivision Regulations as adopted.

5 / 18 / 1973 DATE R. W. Dalton
_____/_____/____ DATE _____ LICENSED ENGINEER OR REGISTERED SURVEYOR
S. C. Registration No. 916

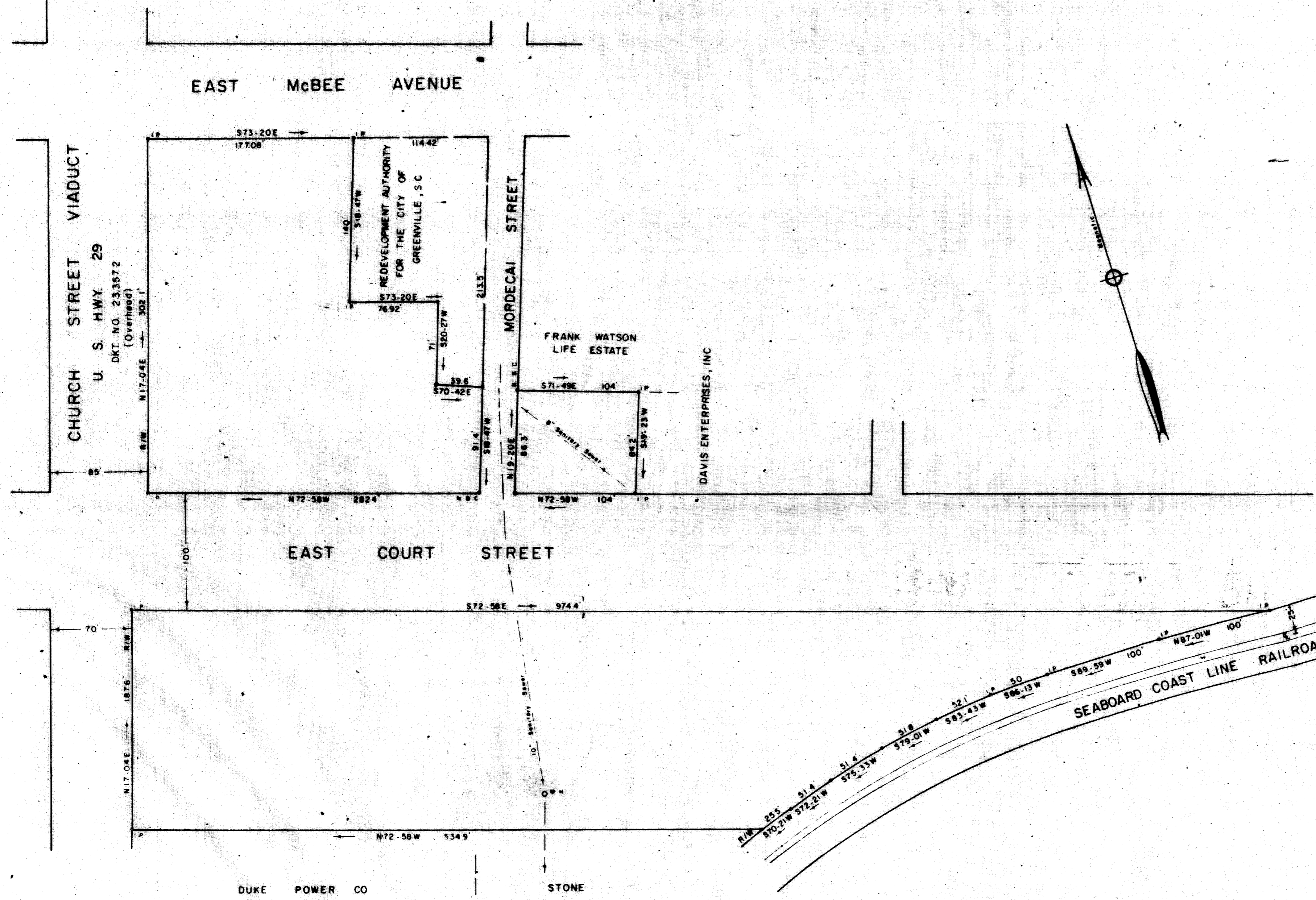
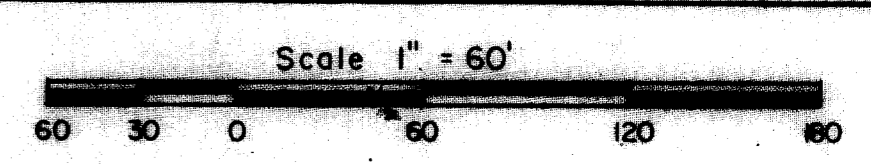
FINAL PLAN APPROVED
GREENVILLE CITY PLANNING & ZONING COMMISSION
DATE 6-12-73 BY [Signature]
SECRETARY OF COMMISSION

FILE NUMBER
73-133

REDEVELOPMENT AUTHORITY FOR THE CITY OF GREENVILLE, S. C.

REDEVELOPMENT AUTHORITY FOR THE CITY OF GREENVILLE, S. C. **DALTON & NEVES, CO.**
OWNER SURVEYOR

NO. OF ACRES: _____ MILES 0
NO. OF LOTS: 3 DATE: MAY, 1973



Filed This 16 day of July 1973
Attest Recorded in Vol. 44 Page 19 [Signature]
Donnie S. Tankersley
Register Meas. Conveyance Greenville County, S.C.

4X-39