

Mortgage Loan No. 43-3-3443520-1

BOOK 1557 PAGE 228

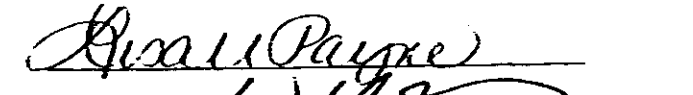

THE FEDERAL LAND BANK OF COLUMBIA
Mortgage of William M. Looper and
Carole C. Looper


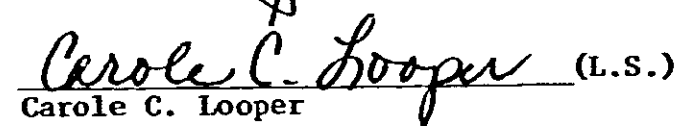
Schedule A
Property Description Continuation

as the line, the traverse being: S. 11-58 E. 547.3 feet to an iron pin; thence, S. 17-40 W. 1289.4 feet to a nail and cap in or near the center of Mush Creek Road, the point of beginning. Total acreage for Tract 2, according to said plat, is 10.9 acres, more or less.

The within property is the identical property conveyed to the Mortgagor herein by the Mortgagees herein by deed of even date herewith and which said deed is being recorded simultaneously with the within mortgage.

Witnesses:

 (L.S.)
William M. Looper
 (L.S.)
Carole C. Looper

1557
228

4328 RV-2