


SCHEDULE "A"


All that certain piece, parcel or lot of land, situate, lying and being on the northern side of Kenilworth Drive, in the County of Greenville, State of South Carolina, being shown and designated as Lot 47 on a plat of Kingsgate made by Piedmont Engineers and Architects, January 9, 1969, recorded in the RMC Office for Greenville County, South Carolina, in Plat Book WW, at Pages 44 and 45, and having according to said plat the following metes and bounds, to-wit:

Beginning at a point on the northern side of Kenilworth Drive at the joint front corner of Lots 46 and 47 and running thence along the common line of said Lots, N. 15-16 E. 176.1 feet to a point; thence N. 56-23 E. 71.9 feet to a point; thence N. 82-09 E. 92.1 feet to a point; thence along the common line of lots 47 and 48 S. 16-44 W. 265.9 feet to a point on the northern side of Kenilworth Drive; thence along the said Kenilworth Drive N. 76-24 W. 36.5 feet to an iron pin; thence N. 74-27 W. 88.5 feet to the point of beginning.


This is a portion of that property conveyed to the grantor herein by deed recorded in the RMC Office for Greenville County in Deed Book 829, at Page 315.




 Witness



 Witness





RECORDED JUN 24 '76 At 9:11 A.M.

33590