



# INDEX TO PLATS — Greenville County, S. C.

COTCO UNIVERSAL INDEX No. 1-3  
U.S. Patent No. 1437168—Copyright 1930

 To locate names, open at SURNAME INITIAL TAB and refer to Buff Sub-Index sheet for page reference.


Made by The Cott Index Company, Columbus, Ohio  
Sold by Walker, Evans & Cogswell Co., Charleston, S. C.



No.	DATE OF RECORD	N A M E	GIVEN NAMES A B C D E F G H	GIVEN NAMES I J K L M N O	GIVEN NAMES P Q R S T U V W X Y Z	BOOK	PAGE	BRIEF DESCRIPTION
		Nesbitt			Perry	A	263	
		Nesbitt			W. E.	E	43	
		Nesbitt			W. P.	M	141A	
		Nesbitt			W. P.	I	55	
		Nesbitt			W. P.	E	200	Cedar Lane Road
#23066 Feb. 6, '79		Nesbitt			W. P.	6 U	92	1.547 Acs. & 0.173 Acs. Enoree Heights, Near Taylors
#2603 July 15, 88		Nesbitt	Blondell &	James	Survey for	15-W	53	Lots 17-18 Enoree Court

## INDEX TO PLATS — Greenville County, S. C.

COTCO UNIVERSAL INDEX No. 1-8  
U.S. Patent No. 1437168—Copyright 1930

 To locate names, open at SURNAME INITIAL TAB and refer to Buff Sub-Index sheet for page reference.

REG. U. S. PAT. OFFICE *Chas. McCott* County Indexes Since 1888  
An Identifying Trade Mark

No.	DATE OF RECORD	N A M E	GIVEN NAMES A B C D E F G H	GIVEN NAMES I J K L M N O	GIVEN NAMES P Q R S T U V W X Y Z	BOOK	PAGE	BRIEF DESCRIPTION
#17222 Nov. 29, 83		Needmore	Committee Cemetery			Survey for	10-E 37	Canteen Avenue
#18135 Dec. 6, 83		NSA			Properties, Inc. Property of		10-E 70	Thompson Road, Near Greenville County
#12117 Sept. 9, 87		NHA			Assoc. Property	Survey for	14-P 57	Lot Bear Drive