


# INDEX TO PLATS — Greenville County, S. C.

COTTCO UNIVERSAL INDEX No. 1-8  
U.S. Patent No. 1487168—Copyright 1930

 To locate names, open at SURNAME INITIAL TAB and refer to Buff Sub-index sheet for page reference.

Made by The Cott Index Company, Columbus, Ohio  
Sold by Walker, Evans & Cogswell Co., Charleston, S. C.



No.	DATE OF RECORD	NAME	GIVEN NAMES ABCDEFGHIJ	GIVEN NAMES KLMNOP	GIVEN NAMES QRSTUVWXYZ	BOOK	PAGE	BRIEF DESCRIPTION
		Green	Annie L. Aice	John L		N	153	
		Green	A.A.Prop		(Subdivision)	B	128	
		Green	A.B.			M	145	Keith Drive
		Green	A.B.			D	296-297)	
		Green	A.J. Estate			L	113	Super Highway
		Green	Emily (Mrs)			J	35	
		Green	Emmie Estate			A	331	
		Green	E.D.			L	34-35)	
		Green	E.H.			C	52	Brookville
		Green	E.J.			I	9-10A	
		Green	E.N.			Q	135	
		Green	Flora L.		(Land)	E	287b	Cherokee Park
		Greene	Heights			Q	131	
		Greene	Heights			F	111	
		Green	Flora L. Estate			L	145	
		Greene		J.A. eta l		F	99	
		Green		J.B.		L	145	
						T	7	

## INDEX TO PLATS — Greenville County, S. C.

B

COTTCO UNIVERSAL INDEX No. 1-8  
U.S. Patent No. 1437168—Copyright 1930To locate names, open at SURNAME INITIAL TAB and refer  
to Buff Sub-Index sheet for page reference.REG. U. S. PAT. OFFICE *Chas. McColl* County Indexes Since 1888  
An Identifying Trade Mark


No.	DATE OF RECORD	NAME	GIVEN NAMES ABCDEFGHIJ	GIVEN NAMES KLMNOP	GIVEN NAMES QRSTUVWXYZ	BOOK	PAGE	BRIEF DESCRIPTION
		Greene		J. Lee		E	240	Butler Ave & Buncombe St.
		Green		J. Lee		B	111	
		Green		J. Lee		F	93	
		Green		Jas. P.		B	23A	
		Green		Lula B.		B	112	
		Green		L. E. (Mrs)		G	38β	
		Green		L. J.		E	223	Greer
		Green		L. L. Est.		Q	71	
		Green		L. O. (Mrs)		K	32	
		Green		M. C.		O	119	
		Green		Margaret M.		B	108	
		Green			Q. A. Est.	G	3	Chick Springs Road
		Green			Q. A. Est.	G	4	Scuffletown Road
		Green			Q. A. Est.	G	5	Paris Mtn. Road
		Green			T. E.	F	170	Near Paris
		Green			T. E. Est.	H	251-252	
		Green			Thos. et al	H	15	309 A. S. Tyger River (Deed-

# INDEX TO PLATS — Greenville County, S. C.

COTTCO UNIVERSAL INDEX No. 1-8  
U.S. Patent No. 1437168—Copyright 1930

To locate names, open at SURNAME INITIAL TAB and refer  
to Buff Sub-Index sheet for page reference.

Made by The Cott Index Company, Columbus, Ohio  
Sold by Walker, Evans & Cogswell Co., Charleston, S. C.



No.	DATE OF RECORD	NAME	GIVEN NAMES ABCDEFGH	GIVEN NAMES IJKLMNO	GIVEN NAMES PQRSTUVWXYZ	BOOK	PAGE	BRIEF DESCRIPTION
		Green		Joe E.		S	1	
		Green			Wm. & Mrs. E.S.	A	347	
		Green			W.H.	B	27	
		Green's		Mill Pond		E	122	Lance Property
		Green	Douglas			T	433	Ponder Rd.
		Green	Bub			T	433	P
		Green	A.B. etal			EE	15	
		Green		J.A.		T	58	
		Greene			T.L. and Theresa Ann etal	T	335	
		Greene		J.B.		V	49 A	
		Green		James B.		V	163 A	
		Green		M.C.		W	5	
		Green		M.C.		X	175 <sup>b</sup>	Greenville County
		Green	Douglas			T	265	½ mi. east of Woodruff Rd.
#2701	Mar. 18, 1943	Green	B. T.			K	144B	
		Green			Walker	T	266	½ mi. east of Woodruff Rd.
		Green	Elizabeth Ann G.			Z	119 <sup>B</sup>	Greenville County
		Green		L. G.	(U. W.)			

62

## INDEX TO PLATS — Greenville County, S. C.

COTCO UNIVERSAL INDEX No. 1-8  
U.S. Patent No. 1437168—Copyright 1930To locate names, open at SURNAME INITIAL TAB and refer  
to Buff Sub-Index sheet for page reference.REG. U. S. PAT. OFFICE *Chas. M. Cott* County Indexes Since 1888  
An Identifying Trade Mark

D

No.	DATE OF RECORD	N A M E	GIVEN NAMES A B C D E F G H	GIVEN NAMES I J K L M N O	GIVEN NAMES P Q R S T U V W X Y Z	BOOK	PAGE	BRIEF DESCRIPTION
		Green	C. M.	J. A.		EE	57 <sup>0</sup>	Austin Twp. Greenville County
		Green		J. P.		FF	220	Gibbs Shoals Rd. Butler Twp.
		Green		J. P. Est.		FF	231	Greenville County, S.C.
		Greene	G. W. (Mrs.)			II	129	Brockman Ave-Sans Souci-Greenville/ S. C.
		Green			William	Y	96	White Horse Rd-Greenville, S. C.
		Green	E. H.			Y	80	Green Ave-Greenville, S. C.
	May 2/56	Green		James M.		FF	407	Glassy Mtn. Twp. Greenville Co
	Oct. 22/56	Green		L. H. Estate	(1888)	KK	55	Greenville County
	Oct. 30/56	Green		L. H. et al		FF	483	Greenville County
	Nov. 13/56	Green	C. Manly	J. Henry & L. C.		FF	491	Onael Twp-Greenville County
	Nov. 21/56	Green	Bobbie Moon			FF	499	Greenville County, S. C.
	Nov. 14/56	Green		L. H.		KK	54	Greenville County
	Mar. 16/57	Greene			Toie	FF	549	?
	July 24/57	Green		Margaret M.		NN	112	Chick Springs Twp-Greenville Co
	Jan. 16/58	Green	A. B.			PP	67	near Greenville, S.C.
		Green			Parie Lee	KK	147	U. S. H-Way 276-Greenville County
		Green				SS	7	near Ft. Inn, S. C.

# INDEX TO PLATS — Greenville County, S. C.

COTT FAMILY NAME INDEX No. 1—Reg.  
Copyright 1933 A-122559


To locate names, open at SURNAME INITIAL TAB and refer  
to Buff Sub-Index sheet for page reference.

Made by The Cott Index Company, Columbus, Ohio  
Sold by The State Commercial Prtg. Co., Columbia, S.C.

No.	DATE OF RECORD	NAME	GIVEN NAMES ABCDEFGH	GIVEN NAMES IJKLMNO	GIVEN NAMES PQRSTUVWXYZ	BOOK	PAGE	BRIEF DESCRIPTION
	July 22/59	Green			Weathly H.	SS	199 <sup>A</sup>	Greenville County
	July 22/59	Green			Robert Tandy	SS	195 <sup>A</sup>	" "
	Nov. 13/59	Green		Johnny	Wealthy	OO	376	" "
	Feb. 3/60	Green	Corine H. & Clyde			TT	28	Bates Twp.
	June 16/60	Greene			T. L.	TT	198	near Greenville, S. C.
	Jul. 25/60	Greene		Laten E. &	Lillie May B.	OO	501	Bates Twp.
	Aug. 3/60	Green	Billy D.			UU	66	Greenville Co.
	Oct. 18/60	Green			Ralph Lee	OO	556	Pleasant Ridge & Prance Ave City
	Jan. 24/61	Green	Emma Sue	James		VV	11 <sup>B</sup>	Oneal Twp. Greenville County
	Apr. 17/61	Greene	Clint W.			WW	61	Chick Springs Twp.
	May 26/61	Greene	Aileen	Oliver B.		VV	111	S. C. H-Way 291 & White Oak Dr.
	Jan. 30/62	Green	Don et al			YY	54 55	Old Spartanburg Rd. near G'ville
	Feb. 28/62	Green	Helen S.	Maxie A.		AAA	17 <sup>A</sup>	near Greenville
	July 5/62	Green		Luther C.		AAA	121 <sup>A</sup>	near Piedmont
	Aug. 10/62	Green	Mrs. Annie Burnette			WW	326	Butler Twp.
	Dec. 17/62	Green			Watson	WW	411	Mauldin, S. C.
	Jan. 12/63	Greene	Floride M.			CCC	95 <sup>B</sup>	Greenville County

# INDEX TO PLATS — Greenville County, S. C.

REG. U. S. PAT. OFFICE *Chas. McCott* County Indexes Since 1888  
An Identifying Trade Mark

 To locate names, open at SURNAME INITIAL TAB and refer to Buff Sub-Index sheet for page reference.

COTT FAMILY NAME INDEX No. 1—Reg.  
Copyright 1933 A-122559

No.	DATE OF RECORD	NAME	GIVEN NAMES ABCDEFGHIJ	GIVEN NAMES KLMNOP	GIVEN NAMES QRSTUVWXYZ	BOOK	PAGE	BRIEF DESCRIPTION
Feb. 5/63		Greene		Oliver B.		RR	111	Greenville County
Feb. 23/63		Greene			Toie	WW	446	" "
July 26/63		Green	Ben T. Jr.			DDD	147	Chick Springs Twp.
Oct. 23/63		Green	Douglas			GGG	22	near Greenville
Dec. 30/63		Green			William Kenneth	FFF	1A	Oneal Twp.
Dec. 17/63		Green			Robert (Bobbie) West Moon	EEE	155	Moonville, S. C.
Nov. 25/64		Green	Edna S.			FFF	83A	S. C. H-Way 14.
Nov. 24/64		Green	Abraham Est.			RR	86	Greenville County
Feb. 16/65		Green			T. E.	BBB	51B	W. Lee & Waddell Rds. near Greenville
April 22/65		Greene			Toie et al	GGG	244	near Gownesville - Greenville County
Sept. 20/65		Green			William	GGG	311	White Horse Rd. near Greenville
Feb. 23/1966		Greene			Toie	MMM	36	Greenville County
Apr. 11/66		Greene		J. Lee Est.		MMM	67	Butler Ave & Buncombe St. City
Oct. 21/1965		Green		Lake Acres	Prop. of Lanco, Inc.	JJJ	115	Mauldin, S. C.
Apr. 7/1966		Greene		Manus	Ruth	PPP	1P	To Clark Mtn. Rd. Greenville County
July 21/1966		Green		Motels, Inc.		MMM	161B	Mauldin Road near "
Nov. 1/66		Green	Alvin D.			PPP	250	Green Heron Rd. near Greenville

# INDEX TO PLATS — Greenville County, S. C.

COTT FAMILY NAME INDEX No. 1—Reg.  
Copyright 1933 A-122559

To locate names, open at SURNAME INITIAL TAB and refer  
to Buff Sub-Index sheet for page reference.

Made by The Cott Index Company, Columbus, Ohio  
Sold by The State Commercial Prtg. Co., Columbia, S.C.

No.	DATE OF RECORD	NAME	GIVEN NAMES ABCDEFGH	GIVEN NAMES IJKLMNO	GIVEN NAMES PQRSTUVWXYZ	BOOK	PAGE	BRIEF DESCRIPTION
	Sept. 29/1966	Green	Alvin D.			NNN	43A	Verdin & E. Butler Rds. near Greenville
	12/5/66	Green			R. S., etal	000	28	Structure No. 3-D Sketch Map S. Tyger River Watershed
	Nov. 10, 1966	Green	Alvin D.			Deed 809	98	to City of Greenville
	Dec. 27, 66	Green	A. E.			NNN	84	Greenville County, S. C. near Ft. Inn, Fairview Twp.
	Feb. 16, '67	Green	Bar S			Deed 813	34	Farr's Bridge Rd. & Eunice Drive and Anderson crossing property of Green, Scott
	Jan. 30, '67	Green			Robert S., etal	Deed 813	588	Power Co. acquired by Duke / " " "
	Feb. 13, '67	Green			Robert S., etal	Deed 813	588	" " " " "
	Apr. 7, '67	Green		Lake Acres		000	91	Dr. Extn. Green Lake Dr., Pruitt Dr. & Pruitt
	Aug. 28, 67	Green	Howard C. Doris &/			RRR	121A	Looper St., G'ville, S. C.
	Dec. 8, 67	Greene			Thomas W.	SSS	24	Lake Circle Road near G'ville, S. C.
	Jan. 8, 68	Greene	Mrs. G. W.			VVV	183A	Brockman Ave., Sans Souci, G'ville S.C.
	May 31, 68	Green			William	Deed 846	46	to Berea Public Ser. Dist. Water lines, etc.
	Aug. 20, 68	Green	Frank			YYY	125B	near Piedmont, S. C.
	Aug. 23, 68	Greene	Austin &	May W.		UUU	35	G'ville Co., S. C. 8 mi. N. of Greer, Highland Twp.
	Apr. 4, 69	Green		J. H.	Survey	SSS	180	G'ville Co., S. C.
	June 3/69	Green	Harold D.			4B	67A	Long Mill St. Greenville, S.C.
	Oct. 20/69	Green			W.H.	4C	151A	Greenville Co., S.C.

## INDEX TO PLATS — Greenville County, S. C.

REG. U. S. PAT. OFFICE *Chas. McCall* County Indexes Since 1888  
An Identifying Trade Mark

To locate names, open at SURNAME INITIAL TAB and refer to Buff Sub-Index sheet for page reference.

COTT FAMILY NAME INDEX No. 1—Reg.  
Copyright 1933 A-122559

No.	DATE OF RECORD	NAME	GIVEN NAMES ABCDEFGH	GIVEN NAMES IJKLMNO	GIVEN NAMES PQRSTUVWXYZ	BOOK	PAGE	BRIEF DESCRIPTION
		Green	Belle W.			Wade Hampton Water & sewer	859 202	
Mar. 12/70		Green	Alvin D.				UUU 163	near Greenville, S.C.
Apr. 2, 1970		Green	Clyde, etal				4D 135B	Bates Tp., Greenville Co., S. C.
Apr. 14, 70		Greene		John B.			4D 151B	near Paris Mountain, G'ville Co., S. C.
Apr. 27, 70		Greene,	Henry R. &	Linda J.			4 D 169 A	Ft. Inn, S. C.
June 16, 70		Greene	Carrol R.			Duke Power Co.	Deed 892 181 1/2	Glassy Tp.
July 6, 70		Greene	Carol				4 E 89A	S. C. Hwy. 11, G'ville, Co., S.C.
Sep. 1, 70		Greene		Madonna F. &	Jeffrey William/		4 E 185B	G'ville Co., S. C.
Oct. 7, 70		Greene			Ray J.	Duke Power Co.	Deed 900 46	near Gowensville, S. C. Glassy Mt. Tp. Oconee -- Mid-Crescent crossing
Feb. 26, 1971		Greene			Ray J.	(Survey)	4I 55	near Gowansville, S. C.
Apr. 16, 71		Green			Robert S., etal		Deed 913 56	Saluda Tp.
May 7, 1971		Greene	Emaly M.				4 I 185	Roper Mt. Rd. Greenville Co.
June 17, 71		Greene		Manus &	Ruth Parker		4 K 69A	Greenville Co., S. C.
July 12, 71		Green	Corine H. etal			sold to Norma H. Marett	4 K 105A	Bates Twp., G'ville County
July 23, 71		Green		Martha B. &	Reagan F. Jr.		4 K 119B	Country Club Dr., G'ville County
Oct. 27, 71		Green		Larry Steve			4 L 103B	near Mauldin, Greenville Co.
1596 Dec. 9, '71		Green			Valley Estates	Survey	4 L 197A	Greenville County, S. C.



# INDEX TO PLATS — Greenville County, S. C.

COTT FAMILY NAME INDEX No. 1—Reg.  
Copyright 1933 A-122559

To locate names, open at SURNAME INITIAL TAB and refer  
to Buff Sub-Index sheet for page reference.

Made by The Cott Index Company, Columbus, Ohio  
Sold by The State Commercial Prtg. Co., Columbia, S. C.


( 62 )

No.	DATE OF RECORD	NAME	GIVEN NAMES ABCDEFGH	GIVEN NAMES IJKLMNO	GIVEN NAMES PQRSTUVWXYZ	BOOK	PAGE	BRIEF DESCRIPTION	
#20598	Jan. 31, '72	Green			Robert S. et al	Deed 935	96	Saluda Tp.	
#22409	Feb. 22, '72	Green			Robert S. et al	4 M	123	Saluda Twp., G'ville Co., S. C.	
#24421	Mar. 13, '72	Green		M. A.		SSS	513	in & near Simpsonville, S. C. (Sunrise Drive)	
#33828	June 12, '72	Green	Ella Mae &	L. S.		4 Q	116	Mauldin, S. C.	
#7234	Sep. 7, '72	Green			Robert S. et al	Deed 954	376	Saluda Twp., G'ville Co., S. C.	
#13339	Nov. 2, '72	Green	Alvin W., et al			Deed 959	374	Woodland Village	
#26020	Mar. 16, '73	Greene	Helen H.,		A. et al Paul D. & Robert	Deed 970	216	Jocassee--Tiger	
#28586	Apr. 9, '73	Green	C. M.			Deed 972	206	near Greer, S. C.	
#3566B	Jun. 11, '73	Green	Ada G. Douglas &			Property of	5-A	57	located approx. 6 miles East of G'ville
#3566B	Jun. 11, '73	Green	Ada G. Douglas &			Property of	5-A	58	Greenville County, S. C. located approx. 6 miles East of Greenville
#3566B	Jun. 11, '73	Green	Ada G. Douglas &			Property of	5-A	59	Greenville County, S. C. located approx. 6 miles East of G'ville
#35663	Jun. 11, '73	Green	Ada G. Douglas &			Property of	5-A	60	Greenville County, S. C. located approx. 6 miles East of G'ville
#13 766	Nov. 26, 73	Green			Tree Acres	Property of	4Z	95	Taylors, S.C.
#16594	Dec. 31, 73	Green	Chalmer N.			Plat For	5E	29	near City of Greer, Greenville, S. C.
#18642	Jan 24, 74	Green			Tree Acres	Final Plat Property of	5D	20	Taylors, S.C.
#18642	Jan 24, 74	Green			Tree Acres	Final Plat Property of	5D	21	Taylors, S.c.
#19743	Feb. 7, 74	Green	Belle W.	Maribelle G.		Property of	5F	16	Greenville, S. C.

# INDEX TO PLATS — Greenville County, S. C.

( 62 )

REG. U. S. PAT. OFFICE *Chas. McCott* County Indexes Since 1888  
An Identifying Trade Mark

 To locate names, open at SURNAME INITIAL TAB and refer to Buff Sub-Index sheet for page reference.

COTT FAMILY NAME INDEX No. 1—Reg.  
Copyright 1933 A-122559

No.	DATE OF RECORD	NAME	GIVEN NAMES ABCDEFGHIJ	GIVEN NAMES JKLMNOPQ	GIVEN NAMES RSTUVWXYZ	BOOK	PAGE	BRIEF DESCRIPTION
	Mar 25, 1974 #15205	Green			Robert & Willie Scott	5E	134	Greenville, S.C.
	Dec. 20, '74 #25834	Greene	Floride	Luther L. &		5 K	8	Five Forks-Greenville
	May 7, '75 #2318	Green			Suzanne L.	5 K	139	1.01 Ac.
	July 28, '75 #2936	Green		Mary J.		5M	128	1.08 A. Southerland Rd., Cleveland Tp.
	Aug. 1, '75 #4890	Green			Robert S.	4-0	271	5.34 Ac.- Saluda Twp.
	Aug. 25, '75 #11191	Green	Barry D. &	Linda H.		5 N	2	Rutledge Ave.
	Dec. 1, '75 #30621	Green			etal Walton Maurice, Patricia Faye	5 J	79	(Life Estate)
	May 26, '76 #33425	Green			Willie L. & Rebecca B.	5 S	90	Sellwood Circle
	June 22, '76 #33424	Green			Robert D. &	5 U	52	2.61 Ac.- U.S. 25- Augusta Rd.
	June 22, '76 #33793	Green		Linda F. &	W. Marshall, Jr.	5 U	53	2.87 Ac.- U.S. 25- Augusta Rd.
	June 25, '76 #4064	Green			Sheryll C.	5 U	62	Hillcrest Circle-Part lots 6,7,&8
	Aug. 11, '76 #7278	Green			Sammy	5 V	38	Pear Street
	Sept. 14, '76 #16333	Green		Judy A. &	Walter A.	5 V	85	1.77 Ac.- US 25- Augusta Rd.
	Dec. 16, '76 #16333	Green		Motels, Inc.		5 Y	11	3.77 Ac.- SC Hwy.#291
	Dec. 16, '76 #29926	Green		Motels, Inc.		5 Y	12	Mauldin Rd.
	May 5, '77 #31575	Green			Patricia Ray Woodrow, Jr. &	5 Y	95	Pine Creek Dr.
	May 19, '77	Green			Robert S.	6 D	56	Goodwin Bridge Rd. 13.64 Ac.

# INDEX TO PLATS - Greenville County, S. C.

To locate names, open at SURNAME INITIAL TAB and refer to Buff Sub-Index sheet for page reference.

KEYS PRINTING CO.

NO.	DATE OF RECORD	NAME	GIVEN NAMES ABCDEFGH	GIVEN NAMES IJKLMNO	GIVEN NAMES PQRSTUWXYZ	BOOK	PAGE	BRIEF DESCRIPTION
#34067	June 9, '77	Green	C. G.			6 F	5	1.24 Ac. Allen Rd.
#34065	June 9, '77	Green		J. N.		6 F	6	3.6 Ac. Allen Rd.
#11061	Nov. 1, '77	Green			(Mrs.) Parrie Jones	6 C	82	Total 4.012 Ac.
#20027	Jan. 4, '78	Greene	David R.			6 L	34	12.76 Ac. Nash Mill Rd.
#36912	June 8, '78	Green		L.S.		6 Q	75	8.53 Ac. Mauldin, S.C.
#10189	Sep. 29, '78	Greene		John M., Trustee# 1		6 T	91	Area 3.0 Ac. Chick Spgs. Twp.
#14978	Nov. 13, '78	Greene	Beverly C., Harold E. &	etal		6 X	12	E. North St.
#17203	Dec. 5, '78	Green	Ella Mae &	L.S. Jr. L.S. Sr., &		6 U	57	E. Butler Ave.
#19954	Jan. 5, '79	Greene			Toie	6 Y	60	0.26 Ac. - SC Hwy. #11
#22934	Feb. 5, '79	Green's	Doc, Auto Parts Inc.			6 Z	54	Tr. Rest, SC
#26918	Mar. 20, '79	Green		Motels, Inc.		7 A	22	Inn #1 SC Hwy 291
#26918	Mar. 20, '79	Green		Motels, Inc.		7 A	23	Inn #2
#30131	Apr. 17, '79	Green	Connie Jean W. Dale C.			7 D	68	Old S.C. Hwy. 14
#38554	June 27, '79	Greene			Toie, etal	7 H	65	4 Tracts-Acreage Hwy. 11
#1942	July 17, '79	Green		L.S.		7 J	57	Acreage, Bethel Drive
#3737	July 31, '79	Green			Watson	7 I	57	Acreage, In or Near Mauldin
#5370	Aug. 14, '79	Green			W.N. Estate	7 L	31	Saluda Tp. 48,30 Acs. W. Ridge Rd.

# INDEX TO PLATS - Greenville County, S. C.

To locate names, open at SURNAME INITIAL TAB and refer to Buff Sub-Index sheet for page reference.

KEYS PRINTING CO.

NO.	DATE OF RECORD	NAME	GIVEN NAMES ABCDEFGH	GIVEN NAMES IJKLMNO	GIVEN NAMES PQRSTUWXYZ	BOOK	PAGE	BRIEF DESCRIPTION	
# 5676 Aug 16, 79	Green	Georgia L. Barry E. &			Property of	7 M	64	" Augusta Acres " Lot 38 Meadors Avenue	
#23015 Jan. 25, 80	Green			L.S., Jr. L.S., Sr. &	Property of	7 T	77	E. Butler Ave., Mauldin S.C.	
#26413 Mar. 4, 80	Green				& Pamela W. Ronald L., Jr.	Property of	7 V	99	Lot Riverside Dr., Marshall Forest
#30350 Apr. 11, 80	Green				Robert Tandy	Property of	7 Z	4	1.09 Ac. Tanner Road
#30731 Apr. 17, 80	Green	Clarence M., Estate				Plat of Property of	7 U	73	Acreage, Allen Road & Goodwin Bridge Road
#30732 Apr. 17, 80	Green	Clarence M., Estate				Plat of Property of	7 Y	6	Acreage, Talley Bridge Road
#5180 Aug. 20, 80	Green	Betty M. Harley D. &				Property of	8 D	52	Piedmont Highway-S.C. Hwy. No. 20
#8327 Sep. 15, 80	Greene				Estate of Sarah Agnes	Survey for	8 E	59	2.03 Ac., Bethel Road
#8556 Sep. 17, 80	Green			J. N.		Plat of Property of	8 F	13	61.70 Acs., Saluda Tp.
#12219 Oct. 17, 80	Green	Ella Mae &		L. S.		Property of	8 G	94	Bethel Drive
#17084 Dec. 5, 80	Greene			Marcelle		Survey for	8 I	15	Acreage, S.C. Hwy. 14
#23225 Feb. 17, 81	Greene	Charles				Survey for	8 L	63	0.37 Acres, Buncombe Rd. Ext. Sec. D
#25198 Mar. 9, 81	Green				etal Tammy Lee,	Property of	8 M	13	Part Lot 10, Brookdale Ave., Fair Heights, Meade
#3886 Aug. 11, 81	Greene	Daisy C. Herman H. &				Property of	8 S	60	Lot 316 Pine Creek Dr., Sec. No. 3 Belle
#5631 Aug. 31, 81	Green			Mike		Property of	8 T	22	Atwood Street
#20773 Mar. 17, 82	Green			Marcelle V.		Property of	8 U	86	28.45 Acres, S.C. Hwy. No. 414
#8091 Oct. 1, 82	Green			Joe B.		Property of	9 G	37	2.060 Ac. Fowler Circle

# INDEX TO PLATS - Greenville County, S. C.

To locate names, open at SURNAME INITIAL TAB and refer to Buff Sub-Index sheet for page reference.

KEYS PRINTING CO.

NO.	DATE OF RECORD	NAME	GIVEN NAMES ABCDEFGH	GIVEN NAMES IJKLMNO	GIVEN NAMES PQRSTUWXYZ	BOOK	PAGE	BRIEF DESCRIPTION
#8061	Oct. 1, 82	Greene	David R. &	Marion N.		9 G	34	1.2 Ac. Nash Mill Road.
#10983	Nov. 4, 82	Greene	Helen S. &		R. Keith	9 I	7	Lot 90 Stoney Creek Dr.
#19042	Feb. 2, 83	Green		Jessie C.		9 L	78	1.0 Ac. Galey Mill Rd., Bates Tp.
#31032	May 20, 83	Green			Terry Walter	9 S	95	Old Woodruff Road
#31503	May 25, 83	Green		L. S.		9 T	14	Acreage, E. Butler Ave. Addition"
#32477	June 1, 83	Greene	E. Alonzo &	Laura B.		9 T	70	Lot 3 E. Washington St., "Boyce
#34519	June 20, 83	Greene	Allison G. &		Jr. Victor A.,	9 U	41	Lot 5, Perry Road
#3468	Jul. 29, 83	Green	Daniel W., etal			9 V	93	Mtn. Creek Phase II; Lot 30
#9291	Sept. 19, 83	Green		& Kim C. Michael W.		9 Z	82	W. Earle Street & Robinson Street
#13343	Oct. 24, 83	Green		Marcelle	Debbie Marlene Wollman Miller for Michael Eugene Miller &	10-C	26	So. Car. Hwy. 14 Township, Greenville County
#17322	Nov. 30, 83	Greene	Deborah E., etal.			10-C	98	4.71 acres on SC Hwy. 14, Highland
#31276	Apr. 6, 84	Green			Walter Terry Sharon F. &	10-L	71	Old Woodruff Rd.
#38360	June 4, 84	Green			Robert F.	10-Q	31	Near Tigerville, Cross Plains Road
#40450	June 22, 84	Greene	& Diane B. Christopher P.			10-S	31	Keystone Ct.; lot 71 Points North
#389	July 3, 84	Greene		Mary H. &	R. Keith	10-S	76	Edwards Forest Sec. 5; Lot 36; Ryan St.
#5429	Aug. 20, 84	Green	Darla S. &	Lawrence C.		10-U	85	Acreage; Greenbriar Drive
#5631	Aug. 21, 84	Green	Clarence G.			10-U	88	Allen Road

(CONTINUED)

# INDEX TO PLATS - Greenville County, S. C.

( 62 )

To locate names, open at SURNAME INITIAL TAB and refer to Buff Sub-Index sheet for page reference.

KEYS PRINTING CO.

NO.	DATE OF RECORD	NAME	GIVEN NAMES ABCDEFGH	GIVEN NAMES IJKLMNO	GIVEN NAMES PQRSTUWXYZ	BOOK	PAGE	BRIEF DESCRIPTION
#13843	Nov. 6, 84	Green		Mary Ann		10-Z	36	10.62 Ac. Verdin Rd. - Tanner Rd. Greenville County
#15047	Nov. 16, 84	Green	Clarence G.			11-B	22	Near Golden Grove Baptist Church -
#17151	Dec. 6, 84	Green	Burnette L. &		Shirley L.	11-D	19	Lot 60 Heritage Hill - Andover Rd. ville-Lot no. 53 Belmont Heights
#21821	Jan. 23, 85	Green	Deborah K. &		Timothy W.	11-E	68	Located approx. 1 mile S. of Green-
#23246	Feb. 6, 85	Green		Mary		11-F	40	1.134 Acres, Verdin Rd.
#26053	Mar. 5, 85	Green	Albert L. &		Rosa Mae	11-J	17	Lot 2 Block "H" Judson Mills - 8th Ave. McGarity Str.
#35806	May 24, 85	Greene		Minnie M.		11-O	85	Melrose Land Co. Sec. "H"; Lot 13 - 16 - Westview Avenue
#12691	Oct. 11, 85	Greene	and Billy Joe, Jr.,	Jill M.		11-Z	65	Parkvale Sec. A: Pt. Lot 15 & Lot
#12904	Oct. 14, 85	Green	Dennis L. &	Karen W.		11-Z	79	Oak Meadow Drive
#13640	Oct. 18, 85	Green	A. Wayne			12-C	15	Cherokee Dr. - Simpsonville SC
#15366	Nov. 1, 85	Green	Aneha W. &			12-C	86	Lot 13 Addition To West Georgia Heights-
#17105	Nov. 1, 85	Green		Maurice J. &	Walton	12-C	86	2.32 Ac. SC Hwy 14
#20682	Nov. 18, 85	Green	Cindy C. &	Jerry M.		12-D	61	1.0 Ac. - Shrine Club Road
#28043	Dec. 19, 85	Green	Creek			11-X	93	Phase 1
#31841	Feb. 26, 86	Green			etal Rollan Kirby,	12-H	62	No. of Ac. 3.854 - No. of Lots 0 - Pelham Rd. Gap Creek - 94.26 Ac. Total
#35362	Mar. 31, 86	Greene	Beth M. &	Joel C., Jr.		12-N	89	Property of 1.02 Ac. - Berry's Mill Rd.
#37858	Apr. 28, 86	Greene	David R. &	Marion N.		12-P	22	Property of 5.16 Ac. - Nash Mill Road
	May 15, 86	Green	Albert			12-S	64	Property of Belle Court Ashland Terrace Lot 4 - Cambridge Dr. -

(Continued Next Page)

# INDEX TO PLATS - Greenville County, S. C.

To locate names, open at SURNAME INITIAL TAB and refer to Buff Sub-Index sheet for page reference.

NO	DATE OF RECORD	NAME	GIVEN NAMES ABCDEFGH	GIVEN NAMES IJKLMNO	GIVEN NAMES PQRSTUVWXYZ	BOOK	PAGE	BRIEF DESCRIPTION
#3859L	May 21, 86	Green			Wanda	12-S	98	Prep.-0.317 ac. Elma Ave. Southern portion of Lot #9 of J.Edd Means Crain Road
#41645	Jun. 12, 86	Green			Randy	12-V	60	0.40 Ac. Lot Located Near Fairview Church-Creek Drive
#2330	Jul. 16, 86	Greene			Sybil D., etal	12-Y	14	Pt. Lot 186 Section 3 Belle Meade-Pine
#6339	Aug. 13, '86	Greene		John B.		12-Z	62	0.54 Ac. - N. Buckhorn Rd.
#13018	Sept. 30, 86	Greene		Lisa G. Mark A. &		13-G	70	4.00 Acres - State Park Rd. Road
#16748	Oct. 24, 86	Greene	Carolyn M. &	James M. Jr. Michael W.		13-J	45	Belmont Heights Sec.2-Lot 72-Sheffield
#18019	Nov. 3, 86	Green		Kim C. Familia & Margaret V.		13-L	30	Randall St.-Simmons Court Oak Drive
#18338	Nov. 4, 86	Green		L.S., Jr. &		13-L	56	Pine Brook Forest Sec.1; Lot 93-White
#18697	Nov. 6, 86	Green			Rollan Kirby	13-J	80	3.60 Ac.-Gap Creek Rd.
#18877	Nov. 7, 86	Green		L. S., Sr.		13-J	85	Mauldin-1.44 Ac.-East Butler Ave. Dr.
#20227	Nov. 17, 86	Greene		Louise B.		13-M	41	Lot 61 Wildaire Estates III-Wenderwood Road
#20241	Nov. 17, 86	Green			Wanda D.	13-N	9	Prep. of H.B. Duncan-1.00 Acre-Coal Pit
#21780	Nov. 28, 86	Green	Bobbie Moon			13-P	19	1.02 Ac. - Old Augusta Rd.
#36092	Mar. 5, 87	Green			Robert S., etal	13-V	75	Near Travelers Rest-1.2 Ac.
#38996	Mar 20, 87	Green	Cindy C.			13-Y	24	Greenville County 1.0 Ac Shine Club Rd. Pelham Road
#42698	Apr. 9, 87	Green	Creek			13-W	56	No. of Ac.: 3.854-No. of Lots: 0-
# 44854	Apr. 21, 87	Green	Douglas & Ada G.			14-B	58	6.03 Ac. Old Woodruff Rd. Greenville Co



# INDEX TO PLATS - Greenville County, S. C.

To locate names, open at SURNAME INITIAL TAB and refer to Buff Sub-Index sheet for page reference.

KEYS PRINTING CO.

NO.	DATE OF RECORD	NAME	GIVEN NAMES ABCDEFGH	GIVEN NAMES IJKLMNO	GIVEN NAMES PQRSTUWXYZ	BOOK	PAGE	BRIEF DESCRIPTION
# 45533	Apr. 24, 87	Green	Jean w. Dale C. & Connie			14-B	87	Greer , Greenville County Lot 33 .48 Ac. Harbin Heights Sub.
# 53320	June 3, 87	Green			Richard A.	14-h	20	Lot 40 Richmond Dr. near Berea
#4671	July 27, 87	Greene	Agnes J. &		Winfred S.	14-M	83	Lt 182 Crosswinds St. Sec 4
#10451	Aug. 28, 87	Greene	Christopher B. &		Phyllis E.	14-Q	94	GROVELAND DELL SEC. 3 Lot 75 Tumbleweed Terrace
#32625	Jan. 25, 88	Green		Joyce M. L. Vance &		15-A	57	Travelers Rest Lot 54 & Pt. Lt. 55 Toler Rd.
#33211	Jan. 28, 88	Greene	David Anthony			15-C	74	Prcl. B-Prop. of James Hightower Survey for Parcel A(2.59 Acs.), Prop. of Geneva
#38358	Mar. 7, 88	Greene	Amy K., et al			15-H	77	Lot 21 Parkstone Court, Parkstone
#38756	March 9, 88	Greene		Lois L.		15-H	93	2.25 Acres Fowler Rd.
#38757	March 9, 88	Greene		Lois L.		15-H	94	4.5 Acres Fowler Rd.
#38792	March 9, 88	Greene		Lisa G. Mark A. &		15-H	96	4.00 Ac. State Park Rd.
#42103	March 31, 88	Green	Carole			15-L	35	Requested for Drawn in manner as 0.42 Ac. Loma St.
#43887	Apr. 12, 88	Green	Arthur R. Angela S. &			15-N	5	Surveyed for Lake Sub. Lot 64 Connemara Place, Heritage
#7353	Aug. 9, 88	Greene	Deborah Ann Charles &			16-A	54	1.51 Ac. S.C. Hwy 417, Near Sville
#10644	Aug 29, 88	Green	Et Al Dorothy C.			16-B	69	Property of Half Mile Lake, Phase IA Lot 6 & Pt. Lot 5 Half Mile Place
#12935	Sept. 12, 88	Greene			Woody	16-D	37	Book + Page indexed Survey for incorrectly 7-5-94 Mountain TP 10.00 Acres Tugaloo Rd. Glassy
#19884	Oct. 21, 88	Greene	Et Al Douglas A.			16-I	86	Survey for Park Lots 30-31 Davis St., San Souci
#25889	Nov. 29, 88	Greene	David D. &	Jonnie L.		16-N	18	Property of Section 3 Lot 210 Aspenwood Dr., Westwood
#30107	Dec. 27, 88	Green			Ricky Joe	16-O	87	Co. Sec. 3 Lot 62 River St., Piedmont Mfg.



# INDEX TO PLATS - Greenville County, S. C.

(62)

( 62 )

To locate names, open at SURNAME INITIAL TAB and refer to Buff Sub-Index sheet for page reference.

KEYS PRINTING CO.

NO	DATE OF RECORD	NAME	GIVEN NAMES ABCDEFGH	GIVEN NAMES IJKLMNO	GIVEN NAMES PQRSTUVWXYZ	BOOK	PAGE	BRIEF DESCRIPTION
#3439	Jan. 24, 89	Greene	David Anthony			16-Q	21	Property of David Anthony Greere 1.00 Acres Camp Creek Rd., <b>Springs Rd. Near Simpsonville</b>
#3617	Jan. 25, 89	Green	Deidre Ann &	Jessica Ila &	et al Paige Marie	16-Q	23	<b>Lot 10.91 Ac Ferguson Rd. &amp; Standing</b>
#13157	Mar. 28, 89	Greene	Deborah Ann Charles &			16-W	95	Lot 1.51 Ac S.C. Hwy No. 417 Ph 2
#17537	Apr 24, 89	Greene	Creek			17-A	1	3.94 acres Pelham Rd. Greene Creek Edwards Prop.
#26348	June 16, 89	Greene	Gail H. Daniel L. &			17-G	13	Lot 266 Yorkshire Dr. Robert J. Near Pelzer
#30939	July 17, 89	Greene	Allen D.			17-I	50	8.53 Ac SC Hwy 8 & Eastview Rd.
#41338	Sept. 13, 89	Greene	Deborah Ann Charles &			17-P	44	1.51 Ac. S. C. Hwy. 417 Hillsborough, Sec. 1
#42231	Sept. 19, 89	Green	Deborah Joyce &	Jimmy S.		17-P	86	Lot 16 Shadecrest Dr. & Candlewood Ct. Glassy Mtn. Tp.
#49233	Oct. 31, 89	Greene			Woodrow P.	17-V	20	0.49 Ac. off Tugaloo Rd.
#50672	Nov. 8, 89	Greene			Thomas E.	17-W	56	Unit 17 Green Creek, Ph. 2 Cove
#53004	Nov. 27, 89	Green		Jane B.		17-X	45	Lt 4 Twin Creek Cove Twin Creek
#55042	Dec. 6, 89	Green	Creek			17-S	92	2.19 Ac. & 1.75 Ac. Pelham Rd.
						17-S	91	

