

# INDIRECT or MORTGAGEE Index to Real Estate Mortgages — Greenville County, S. C.

REG. U. S. PAT. OFFICE *Chas McCott* County Indexes Since 1888 An Identifying Trade Mark

Open at Proper Tab according to First Letter or Letters of Name and refer to Buff Sub-Index sheet for page reference.

COTT FAMILY NAME INDEX No. 75 © 1949  
MADE BY THE COTT INDEX COMPANY, COLUMBUS, OHIO  
SOLD BY WALKER, EVANS & COGSWELL CO., CHARLESTON, S.C.

(A)

FILE NUMBER	MORTGAGEES	GIVEN NAMES	GIVEN NAMES	GIVEN NAMES	MORTGAGORS	BOOK	PAGE	Amount	BRIEF DESCRIPTION, LOCATION, ETC. ( Not Warranted )
DATE OF RECORD	FAMILY NAMES	ABCDEFGHIJ	IJKLMNOP	QRSTUVWXYZ					
16039 Jan. 6, 1975	Watson				Church of St. Paul a corp (By Ord) Ministry Presbyterian	1330	776	7,000	Butts St. 3.44 acs. Howard St.
20745 Mar. 7, 1975	"	Evelyn P. +		Richard E. Jr. Dr. Ind. Dr.	New South Development Corp. Dr. etae	1334	547		3rd Mtg. see R Em bk. 1136 pg. 381 Release 11.0 acres Congaree Rd.
21714 Mar. 20, 1975	"			Richard J.	William E. Creasman	1335	268	3,700	O'Neal St. 20.25 acs. Willis Rd.
5953 Sept. 3, 1975	"		Nancy Stewart		James Roger Mahan	1347	833	57,000	ave. St. Ann Lots 8, 9 & 10 Woodvale
28396 May 4, 1976	"		Mary B.		Bethna W. Mason	1366	731	9,000	Forest Gate Lot 11 Langwin - Moore
5045 Aug. 15, 1978	"		Kathryn McKinney et al		Kathleen Terry Jennings	1441	350	11,949	St. Kent 11 acs. Old mill Rd.
13021 Oct. 26, 1978	"			Richard J.	Alvin C. Turner et al	1448	386		3rd Mtg. see R Em bk. 1141 pg. 126 Assumption Agreement & Watson Rd.
32724 May 9, 1979	"		Eugene B. et al		J. L. Rogers et al	1465	909	19,091	6.28 acs. Cor. Howard St.
8140 Sept. 6, 1979	"			Virman J.	Lachell J. McCalla	1479	854	50,000	89 acres
19949 Dec. 19, 1979	"		David E.		Edna B. Monah	1491	630	7,500	4000 Hwy. I-85
22205 Jan. 17, 1980	"		David J.		Joseph J. Watson	1493	500	14,000	Orig. Prop. Reserve Unit 45 University Ridge
22447 Jan. 18, 1980	"		David E.		Edna B. Monah	1493	645		Mtg. see R Em bk 1491 pg. 630 Subordination of Lien. for Rd.
1084 July 14, 1980	"		Eugene B.		Lainett Service Corp.	1507	606	128,040	Int. 118.86 acres. Watson
29170 Apr. 17, 1981	"		Lawson		Albert A. Cox et al	1538	599	9,000	0.00 Hwy Chick Spg. St. also lot Lot Pennsylvania ave. & St
2182 July 24, 1981	"		David E.		Eric O. Cole et al	1547	847	4,000	0.00 Lot 75 "Pinetuck"
24238 Apr. 30, 1982	"		Gladye R.	Druman B.	Wood Hampton Baptist Church, No. 1	1569	53	9,000	0.00 2.08 acs. Wood Hampton Blvd

# 1 INDIRECT or MORTGAGEE Index to Real Estate Mortgages — Greenville County, S. C.

REG. U. S. PAT. OFFICE *Chas. McCott* County Indexes Since 1888 An Identifying Trade Mark

Open at Proper Tab according to First Letter or Letters of Name and refer to Buff Sub-Index sheet for page reference.

COTT FAMILY NAME INDEX No. 75 © 1949  
MADE BY THE COTT INDEX COMPANY, COLUMBUS, OHIO  
SOLD BY WALKER, EVANS & COGSWELL CO., CHARLESTON, S. C.

FILE NUMBER	MORTGAGEES	GIVEN NAMES	GIVEN NAMES	GIVEN NAMES	MORTGAGORS	BOOK	PAGE	Amount	BRIEF DESCRIPTION, LOCATION, ETC.
DATE OF RECORD	FAMILY NAMES	ABCDEFGHIJ	IJKLMNO	PQRSTUVWXYZ					( Not Warranted )
1274 July 16, 1982	Watson	Harvey C., et al			Carolyn J. Johnson, et al	1575	408	3,000	S. Forest Gtys. Lot 139 Pinefield Dr.
9854 Oct 22, 1982	"	Eugene B.			Poinsett Service Corp. Inc.	1583	809		2 1/2 mtg. see Lem Bl. 1507 pp. 606 Release 30.06 Acres Reedy River
31940 May 31, 1983	"			Yvian J.	Rachel G. McCalla	Deed Book 1189	106		2 1/2 mtg. see Lem Bl. 1479 pp. 854 Release 1 Acre Watson Rd.
34732 June 21, 1983	"	David E.			Johnny C. Lawson	1612	397	28,800	27,226 Acres Dry Oak Rd.
35245 June 24, 1983	"	Harvey J.			Robert B. Aljar	1613	46	20,200	3.00 Acres Edgemont Ave.
14009 Oct. 28, 1983	"	Dary M. &		Sandra R.	Jerry Brewster, et al	1632	983	2,730	Lot 32 Staunton Hgts.
18810 Dec. 13, 1983	"	Andrea B., Jr.			Mary Lee Shirley, et al	1639	692	30,000	Lot 41 Homestead Acre
23658 Jan 31, 1984	"			Nanette L. et al	Byron D. Reece et al	1646	179	55,000	7.67 Acres Jarvis bldg. rd. Fair Hgts.
24563 Feb. 9, 1984	"	Finance Co. Inc.			William C. Alexander	1647	352	2,429	Lot 5 Cumberland Ave.
27362 Mar 7, 1984	"			Kenneth Hendrix et al	Curtis N. Boger et al	1651	18	61,000	Lot 1 Cor Parsons Ave & Ban Air Dr. Blundale Sec II
"	"			Jane et al	" " " et al	1651	18		
27985 Mar. 13, 1984	"	Finance Co.			Katie Pierson	1651	775	4,152	Int. lot Mc Parity Street R/W
28408 Mar. 15, 1984	"	David E.			Edna B. Morrish	1652	306	25,000	Lot 153 Overbrook Rd. also Int.
32974 Apr 23, 1984	"	Finance Co.			Jessie C. Wright	1658	586	8,604	Lot 2 Pine Log Ford Rd.
35094 May 8, 1984	"	" Inc.			Boris P. Farmer	1661	590	5,000	Lot 9 Reedy Acres Grove Tp.
36158 May 17, 1984	"	Finance Co. Inc.			Dorothy Bennett	1663	232	2,947	Lot 2 Hwy. 20 Brown Tp.



# INDIRECT or MORTGAGEE Index to Real Estate Mortgages — Greenville County, S. C.

( )


Open at Proper Tab according to First Letter or Letters of Name and refer to Buff Sub-Index sheet for page reference.

FILE NUMBER DATE OF RECORD	MORTGAGEES FAMILY NAMES	GIVEN NAMES ABCDEFGH	GIVEN NAMES IJKLMNO	GIVEN NAMES PQRSTUVWXYZ	MORTGAGORS	BOOK	PAGE	Amount	BRIEF DESCRIPTION, LOCATION, ETC. ( Not Warranted )
27746 Mar. 21, 1985	Watson	Finance Co.			Elizabeth Alexander	1706	666	2,759 <sup>.76</sup>	Lot 3 City View
31464 Apr. 19, 1985	"	Finance Co.			Gledys F. Vaughn	1711	595	4,913 <sup>.08</sup>	Pt lot 74 San Louis Hgh.
26954 Apr. 4, 1985	"	"	"		Dimmon Boyce	1718	656	3,000 <sup>.00</sup>	4.15 ac. Grove Sp.
37966 June 13, 1985	"	"	"		Stephen D. Radford, et al	1719	918	9,000 <sup>.00</sup>	2 acres, Bates Sp.
38779 June 28, 1985	"	"	"		Mary Carlette M. Howard	1721	98	5,000 <sup>.00</sup>	2.47 acres Beechwood Rd.
39956 June 28, 1985	"	"	"		Janet Lee Mc Kee	1722	922	5,000 <sup>.00</sup>	Pt. lot 4
1735 July 16, 1985	"	"	"		Jimmy C. James et al	1725	321	5,150 <sup>.00</sup>	Lot 10 Ogden Acres
3790 Aug 1, 1985	"	"	"		Dimmon Boyce	1728	21	1606 <sup>.36</sup>	4.15 acres Grove Sp.
5972 Aug 20, 1985	"	"	"		Jessie Wright et al	1731	107		Real Property Agreement
5972 Aug 20, 1985	"	"	"		Linda Belcher	1731	108		Real Property Agreement
8456 Sept 14, 1985	"	"	"	Inc.	Wak Morris Carr et al	1734	558	2,500 <sup>.00</sup>	Stratham St. Lot, Stall St. also Lot.
10259 Sept 24, 1985	"	"	"		Annabelle Shelnett et al	1737	489		Real Property Agreement
12932 Oct 15, 1985	"	"	"		Jerry L. Stone, et al	1741	230	4,200 <sup>.00</sup>	Austin Sp. Lot 100 Capwood Rd. Westwood Sec 7
13559 Oct. 18, 1985	"	"	"		Jerry Duff Shipman	1742	136		Real Property Agreement
14309 Oct 25, 1985	"	"	"		Doris D. Farmer	1742	928	10,105 <sup>.83</sup>	Lot 9 Reedy Acc. Grove Sp.
17101 Nov. 17, 1985	"	"	"		Alma Katherine Barber	1747	6	2,500 <sup>.00</sup>	.73 acres Bates Sp.



# INDIRECT or MORTGAGEE Index to Real Estate Mortgages — Greenville County, S. C.

REG. U. S. PAT. OFFICE *Chas. McCott* County Indexes Since 1888 An Identifying Trade Mark

 Open at Proper Tab according to First Letter or Letters of Name and refer to Buff Sub-Index sheet for page reference.

COTT FAMILY NAME INDEX No. 75 © 1949  
MADE BY THE COTT INDEX COMPANY, COLUMBUS, OHIO  
SOLD BY WALKER, EVANS & COGSWELL CO., CHARLESTON, S.C.

( C )

FILE NUMBER DATE OF RECORD	MORTGAGEES FAMILY NAMES	GIVEN NAMES ABCDEFGHIJ	GIVEN NAMES KLMNO	GIVEN NAMES PQRSTUVWXYZ	MORTGAGORS	BOOK	PAGE	Amount	BRIEF DESCRIPTION, LOCATION, ETC. ( Not Warranted )
17099 Nov. 18, 1985	Watson	Finance			Norman Wright et al	1747	8		Real Property Agreement
18696 Dec. 3, 1985	"	Finance Co. Inc.			Roy H. Morgan et al	1749	436	2,580	Sp. Sp. del Lone Ridge Rd. Chick
20284 Dec. 17, 1985	"	Finance Co.			Elaine C. Taylor	1751	684	6.00	Unit 208 Inglewood Her. Pigeon Ry
20669 Dec. 19, 1985	"	Finance Co. Inc.			Mitchell Ward Burgess	1752	273	2,000	"Woodfield" del Brookfield West
20767 Dec. 20, 1985	"	Finance Co. Inc.			Charles J. Wright	1752	555	2,500	del 11 Davis Dr.
28661 Mar. 3, 1986	"	Finance Co. Inc.			Nancy R. Smith	1763	391	2,800	Parcel
29855 Mar. 13, 1986	"	Finance			Bobbie Hudson	1764	755		Real Property Agreement
29855 Mar. 13, 1986	"	Finance			Ray Butler et al	1764	754		Real Property Agre.
29825 Mar. 12, 1986	"		Mary B.		Barbara W. Maroney et al	1764	902	5,000	del 11 Longview Terrace Joint
30064 Mar. 14, 1986	"	Finance Co. Inc.			Dennis C. Russell et al	1765	150	4,800	del 119 Charleston Dr.
34223 Apr. 18, 1986	"	Finance Co. Inc.			Wm. Harold Sheridan et al	1770	880	6,500	Village Green Check Sp. Sp. del 173 Connecticut Ave. Green Mill
34326 Apr. 21, 1986	"	Finance Co. Inc.			Doris D. Farmer et al	1771	31	10,000	2 Parcel Grove Sp.
34410 Apr. 21, 1986	"	"			Bobby Ray meam et al	1771	212	2,725	del 38 Lakeview Rd. Lakeview
34596 Apr. 22, 1986	"	"			Randall K. Thomson et al	1771	256	12,000	0' real Sp. 2 Parcel S.C. Hwy - 253
39687 May 30, 1986	"	"	"		John David Ellison et al	1779	350	11,500	del 28, Nancy Drive
42231 June 17, 1986	"	"	"		USA Elizabeth Alexander Elizabeth Alexander Bearden	1783	406	6,426	del 3, City View



# REVERSE or MORTGAGEE Index to Real Estate Mortgages — Greenville County, S. C.

REG. U. S. PAT OFFICE *Chas McCulloch* County Indexes Since 1888  
An Identifying Trade Mark

Open at Proper Tab according to First Letter or Letters of Name and refer to Buff Sub-Index sheet for page reference.

COTT FAMILY NAME INDEX No. 75 © 1949  
MADE BY THE COTT INDEX COMPANY, COLUMBUS, OHIO  
SOLD BY PHOTO COPY SUPPLY, MAULDIN, S. C.

( )

FILE NUMBER DATE OF RECORD	MORTGAGEES FAMILY NAMES	GIVEN NAMES ABCDEFGH	GIVEN NAMES IJKLMNO	GIVEN NAMES PQRSTUVWXYZ	MORTGAGORS	BOOK	PAGE	Amount	BRIEF DESCRIPTION, LOCATION, ETC. ( Not Warranted )
14524 Oct 9, 1986	Watson	Funanes	Co. Inc.		Zimmon Boyce	1807	335	6,299 <sup>64</sup>	4.15 Acres Snow Sp.
14934 Oct 13, 1986	"	"	"		Dorothy Pearson	1807	805		Real Property Agreement
15221 Oct 15, 1986	"	"	"		Zimmon Bower	1808	328		Real Property Agreement
15870 Oct 20, 1986	"	"	"		Ratisha Greene	1809	284		Real Property Agreement
15870 Oct 20, 1986	"	"	"		Mary Alice Kinard	1809	285		Real Property Agreement
16621 Oct 24, 1986	"	"	"		John Shuman	1810	261	8,000 <sup>.00</sup>	Rd Ranches. Lot 211 DeSoyles Ave Augusta
17628 Oct 31, 1986	"	"	"		Robert D. Williams	1812	503		Real Property Agreement
18054 Nov 3, 1986	"	"	"	Richard F. Jr.	Bobby Partin et al	1812	916	15,000 <sup>.00</sup>	Park Place also easement Lot 12 New Bancroft Rd
21031 Nov 24, 1986	"	"	"		Ydine C. Dilling	1817	561	7,119 <sup>.18</sup>	2.49 Acres Maxwell Cir Butler Sp.
21041 Nov 24, 1986	"	"	"		Patsy Smith	1817	571		Real Property Agreement
21744 Nov 24, 1986	"	"	"		Arthur Harbin Jr.	1817	572		Real Property Agreement
25461 Dec 17, 1986	"	"	"		Kathy W. Lambert	1818	739	3,528 <sup>.00</sup>	Lot Repts mtr. Road
25695 Dec 18, 1986	"	"	"		Robert D. Roddy et al	1822	909		Real Prop Agreement
26006 Dec 19, 1986	"	"	"		Carl L. Bagwell E/K/a Martha L. Lambert	1822	998		Real Prop Agreement Hillsborough Dec I
27483 Dec 31, 1986	"	8-6-93	A 52334	<i>Cancelled</i> Dannie S. Lankford 2002	Martha L. Geavin 5 at BK 143 D-8190 Jan Jones, et al	1823	685	4,920 <sup>.00</sup>	Lot 61 Dulako Ln
						1826	303		Real Property Agreement

# REVERSE or MORTGAGEE Index to Real Estate Mortgages — Greenville County, S. C.

REG. U. S. PAT. OFFICE *Chas McCott* County Indexes Since 1888 An Identifying Trade Mark

 Open at Proper Tab according to First Letter or Letters of Name and refer to Buff Sub-Index sheet for page reference.

COTT FAMILY NAME INDEX No. 75 © 1949  
MADE BY THE COTT INDEX COMPANY, COLUMBUS, OHIO  
SOLD BY PHOTO COPY SUPPLY, MAULDIN, S. C.

FILE NUMBER DATE OF RECORD	MORTGAGEES FAMILY NAMES	GIVEN NAMES ABCDEFGHIJ	GIVEN NAMES JKLMNOPQ	GIVEN NAMES RSTUVWXYZ	MORTGAGORS	BOOK	PAGE	Amount	BRIEF DESCRIPTION, LOCATION, ETC. ( Not Warranted )
27485 Dec 31 1986	Watson	Finance Co. Inc.			Harry L. Emory et al	1826	304	.48 4,623	Lot 20 Dunagan St.
27461 Dec 31 1986	'	"			Lisa J. Lewis	1826	838	1	Real Prop. Agreement
29432 Jan 14 1987	"	Finance			Jane Donahue	1829	457		Real Prop. Agreement
31655 Feb 2 1987	"	Finance			Annie M. Perie	1833	550		Real Property Agreement
31655 Feb 2 1987	"	Finance			Robert J. Williams	1833	551		Real Property Agreement
32521 Feb 9 1987	"	"			Richard Woods, et al	1835	364		Real Property Agreement
33982 Feb 20 1987	"	"			Thomas H. Wright	1837	766		Real Prop. Agree.
33989 Feb 20 1987	"	"	W. Inc.		Forest Dowen, Jr.	1837	767	.60 21,477	Lot 49 Oxford Estate
34993 Feb 27 1987	"	Finance			Ruby Durbin	1840	96		Real Property Agreement
34993 Feb 27 1987	"	Finance			Roy E. Thompson	1839	741		Real Property Agreement
36347 Mar 1 1987	"	Finance Company			C. Ned Osentine, et al	1841	991	.00 4,000	Less part also lot Pt. tract 8 Kasan. In. Parc. Mt. 24.
36384 Mar 9 1987	"	Finance			Charles J. Wright	1842	77		Real property agreement
36385 Mar 9 1987	"	Finance Co.			Ann M. McAlister	1842	78	.00 2,700	Lot 213 Buckingham Rd
36589 Mar 9 1987	"	Finance Co.			David Sullivan <sup>et al</sup>	1842	297		Real property agreement
36979 Mar 11 1987	"	Finance Co.			Lou Ray Billiard	1842	732		Real Prop. Agree
39501 Mar 24 1987	"	"	"		P. A. McBride, Jr. <sup>et al</sup>	1846	399		Real Prop. Agree

~~Cancelled~~  
~~Donnie S. Lumbarelay~~

Cancelled  
Donnie S. Lumbarelay  
1-31-94

# 26722 set BK 161-162

# 7507 set BK 147-871

# REVERSE or MORTGAGEE Index to Real Estate Mortgages — Greenville County, S. C.

REG. U. S. PAT. OFFICE *Chas McCott* County Indexes Since 1888 An Identifying Trade Mark

Open at Proper Tab according to First Letter or Letters of Name and refer to Buff Sub-Index sheet for page reference.

COTT FAMILY NAME INDEX No. 75 © 1949  
MADE BY THE COTT INDEX COMPANY, COLUMBUS, OHIO  
SOLD BY PHOTO COPY SUPPLY, HAULDIN, S. C.

( 1 )

FILE NUMBER DATE OF RECORD	MORTGAGEES FAMILY NAMES	GIVEN NAMES ABCDEFGHIJ	GIVEN NAMES JKLMNO	GIVEN NAMES PQRSTUVWXYZ	MORTGAGORS	BOOK	PAGE	Amount	BRIEF DESCRIPTION, LOCATION, ETC. ( Not Warranted )
39502 Mar 24, 1987	Watson	Finance Co.			<sup>etal</sup> Lennel Page	1846	400		Real Prop Agree
43024 Apr 13, 1987	"	"	"		David J. Simpson	1851	652		9.45 acres
47079 May 4, 1987	"	"	"		Alma P. Guthrie Berkey	1857	645	6,911 <sup>.52</sup>	.73 acres
48477 May 11, 1987	"	"	"		Norma J. Jones	1859	424	17,097 <sup>.10</sup>	Houses Sec F Lot 165 Pre Mtg Village
49794 May 18, 1987	"	"	"		Ray Graham	1861	221	11,231 <sup>.64</sup>	2 Haviland Ave pt lot 20 Claverine Ave
50077 May 19, 1987	"	"	"		David Benedict	1861	640		Real Prop Agree.
50076 " "	"	"	"		Joyce W. Brown	1861	641		Real Prop Agree
50999 May 22, 1987	"	"	"		George Dilliland	1862	913		Real Property agreement
52037 May 28, 1987	"	"	"		Beth H. Lesty	1864	208		Real Prop. Agreement
53686 June 4, 1987	"	"	"		Linda Belcher	1866	591		Real Property agreement
53916 June 5, 1987	"	"	"		Maggi A. Pruitt	1866	901		Real Prop. Agree.
55590 June 15, 1987	"	"	"		Ray Butler, etal	1868	908		Real Prop. Agree.
56302 June 18, 1987	"	"	"		Charles Childress	1869	719		Real Property Agreement
56789 June 22, 1987	"	"	"		Charles L. Poffon, etal	1870	375		Real Property Agreement
403 July 2, 1987	"	"	"		<sup>etal</sup> Bessie O. Williams	1873	839	4,972 <sup>.00</sup>	Lot 15 Watson St
942 July 7, 1987	"	"	"		Leland C. Burdette	1874	486		Real Property agreement

# REVERSE or MORTGAGEE Index to Real Estate Mortgages — Greenville County, S. C.

REG. U. S. PAT. OFFICE *Chas McCott* County Indexes Since 1888  
An Identifying Trade Mark

 Open at Proper Tab according to First Letter or Letters of Name and refer to Buff Sub-Index sheet for page reference.


COTT FAMILY NAME INDEX No. 75 © 1949  
MADE BY THE COTT INDEX COMPANY, COLUMBUS, OHIO  
SOLD BY PHOTO COPY SUPPLY, MAULDIN, S. C.

FILE NUMBER DATE OF RECORD	MORTGAGEES FAMILY NAMES	GIVEN NAMES ABCDEFGHIJ	GIVEN NAMES KLMNO	GIVEN NAMES PQRSTUVWXYZ	MORTGAGORS	BOOK	PAGE	Amount	BRIEF DESCRIPTION, LOCATION, ETC. ( Not Warranted )
941 July 7, 1987	Watson	Finance			James Blandin	1874	487		Real property agreement
940 July 7, 1987	"	"			Lisa J. Lewis	1874	488		Real property agreement
939 July 7, 1987	"	"		<i>Cancelled</i> 8-16-93	# 54721 Sat BK 143-1342 <i>etal</i>	1874	489		Real property agreement
938 July 7, 1987	"	"		<i>Cancelled</i> <i>Donnie S. Lankley</i>	J. W. Richardson	1874	490		Real property agreement
1728 July 7, 1987	"	"			James N. Richardson	1874	490		Real property agreement
2631 July 9, 1987	"	"	Co. Inc.		Kathleen J. Swan Lawler	1875	400	16,296	<i>0.00</i> Premium Rent Lot Und. Hwy. 276 Bates Sq.
2630 July 13, 1987	"	Finance			Martha Gaines	1875	785		Real Prop. Agree.
4542 July 13, 1987	"	Finance			Lula Mae White	1875	786		Real Prop. Agree.
4545 July 27, 1987	"	"			Alice Craft	1878	611	6,083	<i>.27</i> St. Lot 14 Cr. Fortner St. + Jones
4543 July 27, 1987	"	"			Roy W. Morgan Sr. <i>etal</i>	1878	629	19,920	<i>.00</i> Lot Grues S.C. Child Springs Sq.
6137 July 27, 1987	"	"			Mamie P. Jones <i>etal</i>	1878	641		Real prop. Agreement
6138 Aug 3, 1987	"	"		<i>Cancelled</i> 7-16-93 <i>Donnie S. Lankley</i>	# 46374 Sat BK 142-1465	1880	637		Real prop. agreement
7168 Aug 3, 1987	"	"			Pink G. Young <i>etal</i>	1880	638		Real prop. agreement
7380 Aug 10, 1987	"	"	Co.		Jessie Wright	1882	66	42.00	<i>.00</i> Lot 2 Pine Log Ford Road
7907 Aug 11, 1987	"	"			Claudia R. Dennis	1882	290	3,250	<i>.00</i> Lot 5
9232 Aug 13, 1987	"	"	"		Howard Lee Hill Jr.	1882	810	5,000	<i>.00</i> Lot 27 White Oak
Aug 21, 1987	"	"	"		Ralthea Greene	1884	375	6,882	<i>.21</i> Lot 216 DeDyler Ave



# REVERSE or MORTGAGEE Index to Real Estate Mortgages — Greenville County, S. C.

REG. U. S. PAT. OFFICE *Chas. McCulloch* County Indexes Since 1888 An Identifying Trade Mark

 Open at Proper Tab according to First Letter or Letters of Name and refer to Buff Sub-Index sheet for page reference.

COTT FAMILY NAME INDEX No. 75 © 1949  
MADE BY THE COTT INDEX COMPANY, COLUMBUS, OHIO  
SOLD BY PHOTO COPY SUPPLY, MAULDIN, S. C.

( )

FILE NUMBER DATE OF RECORD	MORTGAGEES FAMILY NAMES	GIVEN NAMES ABCDEFGHIJ	GIVEN NAMES KLMNO	GIVEN NAMES PQRSTUVWXYZ	MORTGAGORS	BOOK	PAGE	Amount	BRIEF DESCRIPTION, LOCATION, ETC. ( Not Warranted )
9884 Aug 26, 1987	Watson	Finamore C			Donald Rene Hallbrook	1885	183	15.000	Lot 38 Royal Hts Home Cr.
9883 Aug 26, 1987	"	" "			Ray E. Thompson et al	1885	185	15.000	Lot 57 Paris Hts - Old D.
10517 Aug 28, 1987	"	" "			Robert J. Williams	1885	875	8,232	Lot 74 Brookwood.
10519 Aug 28, 1987	"	" "			Richard Woods et al	1885	877		Real Property Agreement
10520 Aug 28, 1987	"	" "			Larry Shumate et al	1885	878		Real Property Agreement
10521 Aug 28, 1987	"	" "		5-18-95 # 27621	Edwin L. Ravenold et al	1885	879		Real Property Agreement
10547 Aug 28, 1987	"	" "			Martha Gaines formerly Joan E. Carter	1885	880		Real Property Agreement
11386 Sept 2, 1987	"	" "			Jean E. Douglas	1887	53	5,400	Lot 6
11485 Sept 3, 1987	"	" "			Jimmy C. James et al	1887	160	12,814	Lot 10 Ogden Acres
12183 Sept 9, 1987	"	" "			James L. Gambell	1888	01	1,056	Lot 2 Wilkins Alley
12825 Sept 14, 1987	"	" "			Alex D. Jones	1888	669		Real Property Agreement
13709 Sept 18, 1987	"	" "			Beraldine Mc Broom	1889	726	4,560	Lot 1ac. Ridge Rd.
14604 Sept 22, 1987	"	" "			Simmons Boyce	1890	107	7,560	4.15 acs Brose Sp.
14022 Sept 22, 1987	"	" "			Estelle H. McCoy	1890	128		Real property Agreement
14488 Sept 23, 1987	"	" "			Randall Lee Baston et al	1890	579	13,500	Lot 1 Shady Pines
14732 Sept 25, 1987	"	" "			Norma J. Jones	1890	843	13,198	Lot 165 Sec I

# REVERSE or MORTGAGEE Index to Real Estate Mortgages — Greenville County, S. C.

REG. U. S. PAT. OFFICE *Chas. M. Cotts* County Indexes Since 1898 An Identifying Trade Mark


 Open at Proper Tab according to First Letter or Letters of Name and refer to Buff Sub-Index sheet for page reference.

COTT FAMILY NAME INDEX No. 75 © 1949  
MADE BY THE COTT INDEX COMPANY, COLUMBUS, OHIO  
SOLD BY PHOTO COPY SUPPLY, MAULDIN, S. C.

FILE NUMBER DATE OF RECORD	MORTGAGEES FAMILY NAMES	GIVEN NAMES ABCDEFGH	GIVEN NAMES IJKLMNO	GIVEN NAMES PQRSTUVWXYZ	MORTGAGORS	BOOK	PAGE	Amount	BRIEF DESCRIPTION, LOCATION, ETC. ( Not Warranted )
15235 Sept 29 1987	Watson	Finance			David Arnold	1891	483		Real Property Agreement
15234 Sept 29 1987	"	Finance			P.A. Mc Bride, Jr. et al	1891	482		Real Property Agreement
16218 Oct 2 1987	"	"			James P. Bates <sup>et al</sup>	1892	819	5,000 <sup>.00</sup>	Lot 7 Leach St & Perry ave
16818 Oct 8 1987	"	" Co, Inc.			James Lewis <sup>et al</sup>	1893	493	3,024 <sup>.00</sup>	Lot 224 Village House
17218 Oct 9 1987	"	Finance Co, Inc.			Suzanne V. Crawford	1893	886	5,644 <sup>.00</sup>	Tract 5 Gantt sp
18042 Oct 16 1987	"	Finance			Lucille Inman	1894	942		Real Property Agreement
18041 Oct 16 1987	"	"			E. C. Barton <sup>et al</sup>	1894	943		Real Property Agreement
19182 Oct 23 1987	"	Finance Co, Inc.			Clarence O. Cannon <sup>Sr</sup>	1896	207	4,000 <sup>.00</sup>	1.0 acre
19323 Oct 26 1987	"	Finance			Mary H. Hunt	1896	429		Real Property Agreement
19920 Oct 28 1987	"	Finance Co Inc			Bobby Myler Bowen	1897	51	10,000 <sup>.00</sup>	Lot 8 Brookfont
20184 Oct 30 1987	"	"	"	"	Estelle A. Mc Coy	1897	392	7,200 <sup>.25</sup>	Lots 9, 10, 15, & 16 Plat Book C
21328 Nov 6 1987	"	"	"	"	Philip Collins <sup>et al</sup>	1898	867		Real Property Agreement
21327 Nov 6 1987	"	"	"	"	Russ J. Wood	1898	868		Real Property Agreement
21768 Nov 10 1987	"	"	"	"	James Raymond Waldrop <sup>et al</sup>	1899	307	3,720 <sup>.00</sup>	Lot Oneal sp
21769 Nov 10 1987	"	"	"	"	Jessie C. Wright	1899	311	8,423 <sup>.64</sup>	Lot 2 Pine Log Ford Rd
21770 Nov 10 1987	"	8-22-95	# 48956	<i>Cancelled</i> <i>James G. Gandy</i>	St BK 163-0139 Ollie M. Riley	1899	313		Real Property Agreement

# REVERSE or MORTGAGEE Index to Real Estate Mortgages — Greenville County, S. C.

REG. U. S. PAT. OFFICE *Chas. McCott* County Indexes Since 1888 An Identifying Trade Mark

 Open at Proper Tab according to First Letter or Letters of Name and refer to Buff Sub-Index sheet for page reference.

COTT FAMILY NAME INDEX No. 75 © 1949  
MADE BY THE COTT INDEX COMPANY, COLUMBUS, OHIO  
SOLD BY PHOTO COPY SUPPLY, MAULDIN, S. C.

( )

FILE NUMBER DATE OF RECORD	MORTGAGEES FAMILY NAMES	GIVEN NAMES ABCDEFGHIJ	GIVEN NAMES KLMNO	GIVEN NAMES PQRSTUVWXYZ	MORTGAGORS	BOOK	PAGE	Amount	BRIEF DESCRIPTION, LOCATION, ETC. ( Not Warranted )
23523 Nov 14, 1987	Watson	Linnane			Joni Z. Sumpter	1900	190		Real Property Agreement
23524 Nov 16, 1987	'	'			Jerry S. Bely, et al	1900	191		Real Property Agreement
23892 Nov 17, 1987	"	"			Gladys Valentine	1900	567		Real Property Agreement
26572 Nov 23, 1987	"	"			Mary A. Kinard	1901	475		Real Prop. Agree.
25041 Nov 25, 1987	"	"			George C. Butshall	1902	152	8,000 <sup>.00</sup>	S. & Ann Old Hwy. - # 25
25393 Nov 30, 1987	'	'			Zella Vance et al	1902	633		Real Prop. Agreement
25390 Nov 30, 1987	'	'			Linda Belcher	1902	634		Real Prop. Agreement
25391 Nov 30, 1987	'	"			Mack Hawkins Jr. et al	1902	635		Real Prop. Agreement
26170 Dec 3, 1987	"	"			Nelson Farmer	1903	670		Real Prop Agreement
26173 Dec 3, 1987	"	"			Leonard Pellard, Jr.	1903	671		Real Prop Agreement
26172 Dec 3, 1987	"	"			Azalia Walden	1903	672		Real Prop Agreement
26171 Dec 3, 1987	"	"			Gary Kuykendall	1903	673		Real Prop Agreement
26174 Dec 3, 1987	"	"			George Redmond	1903	674		Real Prop Agreement
26899 Dec 9, 1987	"	"			Willie Spurgeon	1904	494		Real Prop Agreement
26939 Dec 9, 1987	'	"			Jerry D. Ellidge	1904	545	11,500 <sup>.00</sup>	Lot 107 Woodside Mills
28880 Dec 22, 1987	"	"			Roscoe Gallman Jr.	1906	878		Real Property Agreement

# REVERSE or MORTGAGEE Index to Real Estate Mortgages — Greenville County, S. C.

REG. U. S. PAT. OFFICE *Chas. McCott* County Indexes Since 1888  
An Identifying Trade Mark


 Open at Proper Tab according to First Letter or Letters of Name and refer to Buff Sub-Index sheet for page reference.

COTT FAMILY NAME INDEX No. 75 © 1949  
MADE BY THE COTT INDEX COMPANY, COLUMBUS, OHIO  
SOLD BY PHOTO COPY SUPPLY, MAULDIN, S. C.

FILE NUMBER DATE OF RECORD	MORTGAGEES FAMILY NAMES	GIVEN NAMES ABCDEFGHIJ	GIVEN NAMES JKLMNOPQ	GIVEN NAMES RSTUVWXYZ	MORTGAGORS	BOOK	PAGE	Amount	BRIEF DESCRIPTION, LOCATION, ETC. ( Not Warranted )
29000 Dec 23, 1987	Watson	Finance Co. Inc.			Nathaniel Sligh et al	1907	33	12,534	Village Dentt of Lot 119 French Lane Pine Hill
29307 Dec 28, 1987	"	"	"		Gudry S. Hall	1907	499		Real Property Agreement
30742 Jan 6, 1988	"	"	"		David Arnold et al	1909	401		Real Property Agreement
30743 Jan 6, 1988	"	"	"		Harry J. Oglesby et al	1909	402		Real Property Agreement
30744 Jan 6, 1988	"	"	"		Rosie Guter et al	1909	403		Real Property Agreement
30745 Jan 6, 1988	"	"	"		Rosie Guter et al	1909	404	17,338	Lot 10 Hellams St
31355 Jan 14, 1988	"	"	"		Donald R. Medcalf et al	1909	985	19,200	Lot 19 Mountain Shadows Ext, Fountain dr
31554 Jan 15, 1988	"	"	"		W. Neal Wilson, et al	1910	305	25,000	Lot Quillen Ave + Weston St.
31725 Jan 18, 1988	"	"	"		Dick C. Cook	1910	500		Real Property Agreement
33216 Jan 28, 1988	"	"	"		Jessie B. Abernathy	1912	269	8,064	Street Pt lots 14 2 Caven Dr. + Brodly
33530 Jul 1, 1988	"	<i>Cancelled Annex E. Lumberlog etc.</i>		5-20-93	# 31774 Sat BK 141-1184 Alice Craft	1912	690		Real Property Agreement
33917 Jul 2, 1988	"	"	"		Walker Hickey et al	1913	93	5,000	Lot 16 Ebenezer Hgts. Sub 2
25121 Feb 12, 1988	"	"	"		Wm. M. Cook Walden	1914	415		Real Property Agreement
37744 Mar 2, 1988	"	"	"		Marion C. Parham Jr.	1917	518	15,000	Lots 8 + 9 Kerns Ave.
37983 Mar 3, 1988	"	"	"		David J. Duffey	1917	784		Real Prop Agreement
38429 Mar 7, 1988	"	"	"		J. J. Beers	1918	344		Real Prop Agreement

# REVERSE or MORTGAGEE Index to Real Estate Mortgages — Greenville County, S. C.

REG. U. S. PAT. OFFICE *Chas McCulloch* County Indexes Since 1888 An Identifying Trade Mark

 Open at Proper Tab according to First Letter or Letters of Name and refer to Buff Sub-Index sheet for page reference.


COTT FAMILY NAME INDEX No. 75 © 1949  
MADE BY THE COTT INDEX COMPANY, COLUMBUS, OHIO  
SOLD BY PHOTO COPY SUPPLY, MAULDIN, S. C.

( )

FILE NUMBER DATE OF RECORD	MORTGAGEES FAMILY NAMES	GIVEN NAMES ABCDEFGHIJ	GIVEN NAMES KLMNO	GIVEN NAMES PQRSTUWXYZ	MORTGAGORS	BOOK	PAGE	Amount	BRIEF DESCRIPTION, LOCATION, ETC. ( Not Warranted )
39249 Mar 14, 1988	Watson	Finance			Best Deal	1919	256		Real Property Agreement
40144 Mar 18, 1988	"	"			Jerry L. Stone et al	1920	234	5,761	Sub 4 Sect, near Hill Lot 100 Copewood Rd. Westwood
40386 Mar 21, 1988	"	"			Randall Lee Baston et al	1920	473	13,500	near Manilla Lot 13 Shady Pines Sub
41184 Mar 25, 1988	"	"			Will Frank Jamerson Jr.	1921	428		20 mts see Bk 1805 pg 809 mts assign Litchi Mts Co. Inc.
41400 Mar 28, 1988	"	"			Allen D. Beattie Jr.	1921	768		Real Property Agreement
41402 Mar 28, 1988	"	"			Jim Sutton	1921	769		Real Property Agreement
41401 Mar 28, 1988	"	"			Willie Rose Wright	1921	770		Real Property Agreement
42659 Mar 4, 1983	"	"			George Faust et al	1923	282		Real Property Agreement
42658 Mar 4, 1988	"	"			Jake Marshbanks et al	1923	283		Real Property Agreement
42660 Mar 4, 1988	"	"			Margaret C. Stancell	1923	284		Real Property Agreement
43166 April 7, 1988	"	"			Suder Jones et al	1923	967		Real Property Agreement
44002 April 13, 1988	"	"			Raul A. Bustamante et al	1924	878		Real Property Agreement
44353 Apr 14, 1988	"	"			Henry Wilson	1925	272		Real Prop Agre
45123 April 20, 1988	"	"			Allen D. Jones	1926	333		Real Prop Agreement
45124 April 20, 1988	"	"			Elsie L. Butler	1926	334		Real Prop Agreement
45318 Apr 21, 1988	"	"			Daniel C. Keeler	1926	624		Real Prop Agreement

# REVERSE or MORTGAGEE Index to Real Estate Mortgages — Greenville County, S. C.

REG. U. S. PAT. OFFICE *Chas McCott* County Indexes Since 1888 An Identifying Trade Mark

 Open at Proper Tab according to First Letter or Letters of Name and refer to Buff Sub-Index sheet for page reference.

COTT FAMILY NAME INDEX No. 75 © 1949  
MADE BY THE COTT INDEX COMPANY, COLUMBUS, OHIO  
SOLD BY PHOTO COPY SUPPLY, MAULDIN, S. C.

FILE NUMBER DATE OF RECORD	MORTGAGEES FAMILY NAMES	GIVEN NAMES ABCDEFGH	GIVEN NAMES IJKLMNO	GIVEN NAMES PQRSTUVWXYZ	MORTGAGORS	BOOK	PAGE	Amount	BRIEF DESCRIPTION, LOCATION, ETC. ( Not Warranted )
45379 Apr 21, 1988	Watson	Finance Co. Inc.			Harry K. Floyd	1926	625		real Prop Agreement
45832 Apr 25, 1988	"	Finance Co. Inc.		<i>Cancelled</i> <i>Donna S. Tomkinson</i>	507 BK 142-1460 Senell Cokley	1927	284		real prop. Agreement
48000 May 6, 1988	"	"	"	"	Bobbie Jean Roper	1930	316	6,017. <sup>30</sup>	30 Hqpts Lot 12 Gentry St Pendleton
48002 May 6, 1988	"	"	"	"	Mary Shipman	1930	318		Real Property Agreement
48001 May 6, 1988	"	"	"	"	Mary Hawkes	1930	319		Real Property Agreement
48257 May 6, 1988	"	"	"	"	Sandra Sexton	1930	320		Real Property Agreement
49037 May 9, 1988	"	"	"	"	Arthur Harbin	1930	572		Real Property Agreement
49038 May 12, 1988	"	"	"	"	Marvin H. McQueen	1931	595		Real Property Agreement
49039 May 12, 1988	"	"	"	"	John Shuman	1931	596		Real Property Agreement
49787 May 12, 1988	"	"	"	"	Dora R. Ellis	1931	597		Real Property Agreement
49800 May 17, 1988	"	"	"	"	Barney M. Crisp <sup>etal</sup>	1932	438		Real Property Agreement
49786 May 17, 1988	"	"	"	"	Arthur Wright <sup>etal</sup>	1932	439		Real Property Agreement
58945 May 17, 1988	"	"	"	"	Lawrence M. Cannon	1932	440		Real Property Agreement
51117 May 19, 1988	"	"	"	"	Ruth J. Wood	1933	259		Real Property Agreement
51166 May 20, 1988	"	"	"	"	Dorothy Mc Lullough <sup>etal</sup>	1933	512		Real Property Agreement
May 20, 1988	"	"	"	"	Arthur D. Bayne	1933	513		Real Property Agreement



# REVERSE or MORTGAGEE Index to Real Estate Mortgages — Greenville County, S. C.

REG. U. S. PAT. OFFICE *Chas. McCath* County Indexes Since 1888 An Identifying Trade Mark

☞ Open at Proper Tab according to First Letter or Letters of Name and refer to Buff Sub-Index sheet for page reference.


COTT FAMILY NAME INDEX No. 75 © 1949  
MADE BY THE COTT INDEX COMPANY, COLUMBUS, OHIO  
SOLD BY PHOTO COPY SUPPLY, MAULDIN, S. C.

( )

FILE NUMBER	MORTGAGEES	GIVEN NAMES	GIVEN NAMES	GIVEN NAMES	MORTGAGORS	BOOK	PAGE	Amount	BRIEF DESCRIPTION, LOCATION, ETC.
DATE OF RECORD	FAMILY NAMES	ABCDEFGHIJ	IJKLMNOP	QRSTUVWXYZ					( Not Warranted )
51118 May 20, 1988	Watson	Finance Co.			Wayne Forester, et al et al	1933	514	14,200 <sup>08</sup>	Sp less 9.7 acres 16 acres Gap Creek Rd., Oconal
51119 May 20, 1988	"	"	"		Patricia A. Sinsley,	1933	516	5,303 <sup>76</sup>	Lat 1 Bena Dr.
52050 May 26, 1988	"	"	"		Gudith Hall	1934	694		Real Property Agreement
52467 May 27, 1988	"	"	"		Sallie Weir a/k/a Rita Wade	1935	196		Real Property agreement
53070 June 1, 1988	"	"	"		Rita W. Wade	1936	327		Real Property Agreement
53082 June 1, 1988	"	"	"	5-15-95 <i>Ann's Subdiv</i>	#26720 Lat BK 161-164 Charles J. Wright	1936	350		Real Property Agreement
53105 June 1, 1988	"	"	"		a/k/a Annie Sue Hill Annie Hill	1936	377		Real Property Agreement
53104 June 1, 1988	"	"	"		Willie Green	1936	378		Real Property Agreement
53953 June 6, 1988	"	"	"		Evonne A. Baxter	1937	568	4,500 <sup>10</sup>	Pleasant Valley Lat 284 Phoenia Ave.
54959 June 13, 1988	"	"	"		Lisa J. Lewis	1938	829		Real Property Agreement
55219 June 13, 1988	"	"	"		Bladys Valentine	1939	140		Real Property Agreement
56039 June 17, 1988	"	"	"		Lawyer Taylor	1940	133		Real Property Agreement
56038 June 17, 1988	"	"	"		Violet M. Frye	1940	134		Real Property Agreement
56354 June 20, 1988	"	"	"		Dwitt Jackson et al	1940	504		Real Property Agreement
57553 June 20, 1988	"	"	"		Robert Brooks	1941	998		Real Property Agreement
57552 June 27, 1988	"	"	"		Essie Mae Irby	1941	999		Real Property Agreement

# REVERSE or MORTGAGEE Index to Real Estate Mortgages — Greenville County, S. C.

REG. U. S. PAT. OFFICE *Chas. McCott* County Indexes Since 1888 An Identifying Trade Mark

 Open at Proper Tab according to First Letter or Letters of Name and refer to Buff Sub-Index sheet for page reference.

COTT FAMILY NAME INDEX No. 75 © 1949  
MADE BY THE COTT INDEX COMPANY, COLUMBUS, OHIO  
SOLD BY PHOTO COPY SUPPLY, MAULDIN, S. C.

FILE NUMBER DATE OF RECORD	MORTGAGEES FAMILY NAMES	GIVEN NAMES ABCDEFGHIJ	GIVEN NAMES JKLMNO	GIVEN NAMES PQRSTUVWXYZ	MORTGAGORS	BOOK	PAGE	Amount	BRIEF DESCRIPTION, LOCATION, ETC. ( Not Warranted )
57 551 June 27, 1988	Watson	Finance			Sl/ Georgia Fleming Thomas Georgia Fleming	1942	19		Real Property Agreement
57 554 June 27, 1988	"	"			J. C. Williams, Jr.	1942	20		Real Property Agreement
296 July 1, 1988	"	Finance Co. Inc.			James L. Hart	1944	173	11,916 <sup>10</sup>	Lot 93 Mustang Village
444 July 5, 1988	"	"	"	"	James Gambrell, Jr.	1944	452		Real Property Agreement
445 July 5, 1988	"	"	"	"	Roy Hoodnough	1944	453		Real Property Agreement
1456 July 11, 1988	"	4-27-93	# 25783	<del>Cancelled</del> Dannie S. Linderley	F/H/A Abigail R. Benson Lou Abigail Vaughn	1945	699	7,560 <sup>100</sup>	5.0 Acres Bates Sp.
1457 July 11, 1988	"	"	"	"	Mather Z. Yeargin F/H/A Abigail Benson	1945	701	4,200 <sup>100</sup>	Sec. 1 Lot 61 Saladr Lane, Hillsborough
1458 July 11, 1988	"	4-27-93	# 25784	<del>Cancelled</del> Dannie S. Linderley	Lou A. Vaughn	1945	703		Real Property Agreement
1459 July 11, 1988	"	"	"	"	Alvin M. Jefferies <sup>etal</sup>	1945	704		Real Property Agreement
2475 July 14, 1988	"	"	"	"	Jolla Martin	1946	862	2,475 <sup>100</sup>	Lot 30 Pleasant Valley
2476 July 14, 1988	"	"	"	"	Margaret Anderson	1946	724		Real Property Agreement
2477 July 14, 1988	"	"	"	"	Brygg Solabee	1946	860		Real Property Agreement
2478 July 14, 1988	"	"	"	"	Richard E. Woods F/H/A Katherine J. Swore	1946	861		Real Property Agreement
3781 July 22, 1988	"	"	"	"	Katherine J. Lawless	1948	416	10,079 <sup>128</sup>	Traveler Rest Lot Hwy 276 Bates Sp.
3816 July 22, 1988	"	"	"	"	Tranquill Cole <sup>etal</sup>	1948	471		Real Property Agreement
3813 July 22, 1988	"	1-6-95	# 1110	<del>Cancelled</del> Dannie S. Linderley	Edith Z. Fowler	1948	472		Real Property Agreement

# REVERSE or MORTGAGEE Index to Real Estate Mortgages — Greenville County, S. C.

REG. U. S. PAT. OFFICE *Chas McCott* County Indexes Since 1888 An Identifying Trade Mark

 Open at Proper Tab according to First Letter or Letters of Name and refer to Buff Sub-Index sheet for page reference.

COTT FAMILY NAME INDEX No. 75 © 1949  
MADE BY THE COTT INDEX COMPANY, COLUMBUS, OHIO  
SOLD BY PHOTO COPY SUPPLY, MAULDIN, S. C.

( )

FILE NUMBER DATE OF RECORD	MORTGAGEES FAMILY NAMES	GIVEN NAMES ABCDEFGHIJ	GIVEN NAMES KLMNO	GIVEN NAMES PQRSTUVWXYZ	MORTGAGORS	BOOK	PAGE	Amount	BRIEF DESCRIPTION, LOCATION, ETC. ( Not Warranted )
3803 July 22, 1988	Watson	Financeto	5-20-93		<i>etal</i> Linda Allen # 31775 Sat BK 141-184	1948	414	3,060 <sup>00</sup>	Lot Bensons Rd Saluda Jc
4810 July 28, 1988	"	"	"	<i>Cancelled</i> Dorcas S. Lankford VEMC	Alice Craft	1949	754	"	Real Property Agreement
4808 July 28, 1988	"	"	"		Christine Rosemond	1949	755	"	Real Property Agreement
4809 July 28, 1988	"	"	"		Nissan Gray	1949	756	"	Real Property Agreement
5807 Aug 2, 1988	"	"	"		<i>etal</i> Timothy R. Fricks	1951	194	3,600 <sup>00</sup>	Lot 59 Bailey St
6320 Aug 4, 1988	"	"	"		Zeland Burdette	1951	790	"	Real Property Agreement
6322 Aug 4, 1988	"	"	"		Lelia S. Lanning	1951	792	"	Real Property Agreement
6321 Aug 4, 1988	"	"	"		Walter Beebe	1951	791	"	Real Property Agreement
6323 Aug 4, 1988	"	"	"		Tommy Hyde	1951	793	"	Real Property Agreement
6324 Aug 4, 1988	"	"	"		Frances B. Hampton	1951	794	"	Real Property Agreement
6643 Aug 5, 1988	"	"	"		Lena Massey	1952	67	"	Real Property Agreement Rosewood Acres
7622 Aug 11, 1988	"	"	"		Gerry S. Kelly, <i>etal</i>	1953	178	"	Lot 20 Cunningham Rd, Hills, Forest Hills
7615 Aug 11, 1988	"	"	"		Robert M. Loftis, <i>etal</i>	1953	180	3,504 <sup>00</sup>	Lot 29 South Forest Circle
7614 Aug 11, 1988	"	"	"		Kay L. Ward	1953	182	"	Real Property Agreement
8124 Aug 12, 1988	"	"	"		Rosco Hallman Jr. 5/2 g.w. Chapman	1953	744	"	Real Property Agreement
8123 Aug 12, 1988	"	"	"		James W. Chapman	1953	745	"	Real Property Agreement

# REVERSE or MORTGAGEE Index to Real Estate Mortgages — Greenville County, S. C.

REG. U. S. PAT. OFFICE *Chas. McClatchy* County Indexes Since 1888 An Identifying Trade Mark

 Open at Proper Tab according to First Letter or Letters of Name and refer to Buff Sub-Index sheet for page reference.

COTT FAMILY NAME INDEX No. 75 © 1949  
MADE BY THE COTT INDEX COMPANY, COLUMBUS, OHIO  
SOLD BY PHOTO COPY SUPPLY, MAULDIN, S. C.

FILE NUMBER DATE OF RECORD	MORTGAGEES FAMILY NAMES	GIVEN NAMES ABCDEFGH	GIVEN NAMES IJKLMNO	GIVEN NAMES PQRSTUVWXYZ	MORTGAGORS	BOOK	PAGE	Amount	BRIEF DESCRIPTION, LOCATION, ETC. ( Not Warranted )
8122 Aug 12, 1988	Watson	Finance		# 25795	Allen H. Jones	1953	746		real property agreement
8121 Aug 12, 1988	"	5-9-95	<del>Finance</del>		Edwin J. Rehensold et al	1953	747		real property agreement
8356 Aug 15, 1988	"	"			Claudice R. Dennis	1954	53	.13 5,792	Susie Jackson Lot 5 Property of Estate of
10357 Aug 26, 1988	"	"			Roger L. Mc Ginnis et al	1956	562		Real Property agreement
10356 Aug 26, 1988	"	"			James A. Williams et al	1956	563		Real Property agreement
10950 Aug 30, 1988	"	"			Clarence Richardson	1957	363		Real Property agreement
10949 Aug 30, 1988	"	"			Dorothy A. Brown	1957	364		Real Property agreement
10951 Aug 30, 1988	"	"			Henry Wilson	1957	362		Real Property agreement
11916 Sept 6, 1988	"	"			Mary H. Drummond	1958	675		Real Property agreement
11917 Sept 6, 1988	"	"			Paul M. Pinson et al	1958	677		Real Property agreement
11915 Sept 6, 1988	"	"			George Sullivan	1958	676		Real Property agreement
12577 Sept 8, 1988	"	"			Frank L. Armfield	1959	407		Real Property agreement
13578 Sept 15, 1988	"	"	to.		Mary Alice Young	1960	641	5,000	Lot Home creek Oaklawn 30
13989 Sept 19, 1988	"	"			Janice M. Shle	1961	120		Real Property agreement
13990 Sept 19, 1988	"	"			Rainey C. Bayle	1961	121		Real Property agreement
15066 Sept 23, 1988	"	"			Hazel Johnson	1962	242		Real Property agreement

# REVERSE or MORTGAGEE Index to Real Estate Mortgages — Greenville County, S. C.

REG. U. S. PAT. OFFICE *Chas. McCall* County Indexes Since 1888 An Identifying Trade Mark

 Open at Proper Tab according to First Letter or Letters of Name and refer to Buff Sub-Index sheet for page reference.

COTT FAMILY NAME INDEX No. 75 © 1949  
MADE BY THE COTT INDEX COMPANY, COLUMBUS, OHIO  
SOLD BY PHOTO COPY SUPPLY, MAULDIN, S. C.

( )

FILE NUMBER	MORTGAGEES	GIVEN NAMES	GIVEN NAMES	GIVEN NAMES	MORTGAGORS	BOOK	PAGE	Amount	BRIEF DESCRIPTION, LOCATION, ETC.
DATE OF RECORD	FAMILY NAMES	ABCDEFGHIJ	IJKLMNOP	QRSTUVWXYZ					( Not Warranted )
15063 Sept 23, 1988	Watson	Lizance			John D. Smith	1962	263		Real Property Agreement
15065 Sept 23, 1988	"	"			Rennie Sweet <sup>etal</sup>	1962	264		Real Property Agreement
15064 Sept 23, 1988	"	"			Larry K. Dloyd <sup>etal</sup>	1962	265		Real Property Agreement
15060 Sept 23, 1988	"	"			Willie L. Porter <sup>etal</sup>	1962	289	5,088	Hughes lot propg Larry + Linda
15898 Sept 28, 1988	"	"			Mary Reed Conwell	1963	214	3,000	lot 22 Clemson Ave. Sec. 2
16581 Oct 3, 1988	"	4-26-95	# 22750	<del>Cancelled</del> <i>Annie S. Indenberg</i>	Ray Larry Turner <sup>etal</sup>	1964	189		Real Property Agreement
16582 Oct 3, 1988	"	"			Kenneth L. Stewart <sup>etal</sup>	1964	190		Real Property Agreement
16583 Oct 3, 1988	"	"			Peggy A. Reeves <sup>etal</sup>	1964	191		Real Property Agreement
16584 Oct 3, 1988	"	"	4-6-95 # 38280	<del>Cancelled</del> <i>Annie S. Indenberg</i>	Charles E. Young <sup>etal</sup>	1964	192		Real Property Agreement
17390 Oct 6, 1988	"	"			Joseph L. Dloyd <sup>etal</sup>	1965	241		Real Property Agreement
17391 Oct 6, 1988	"	"			Aron Jones <sup>etal</sup>	1965	242		Real Property Agreement
18436 Oct 13, 1988	"	"			Francis Helmer	1966	450		Real Property Agreement
18456 Oct 13, 1988	"	"			Martha Smith	1966	451		Real Property Agreement
18640 Oct 14, 1988	"	"			Hallie M. Hughes	1966	674		Real Property Agreement
18639 Oct 14, 1988	"	"			Dorothy Pearson	1966	675		Real Property Agreement
18788 Oct 14, 1988	"	"			Raymond L. Johnson <sup>etal</sup>	1966	767	10,000	Mill Village Sub. Area lot 59 near Mill Village, Area

# REVERSE or MORTGAGEE Index to Real Estate Mortgages — Greenville County, S. C.

REG. U. S. PAT. OFFICE *Chester McCott* County Indexes Since 1888  
An Identifying Trade Mark

Open at Proper Tab according to First Letter or Letters of Name and refer to Buff Sub-Index sheet for page reference.

COTT FAMILY NAME INDEX No. 75 © 1949  
MADE BY THE COTT INDEX COMPANY, COLUMBUS, OHIO  
SOLD BY PHOTO COPY SUPPLY, MAULDIN, S. C.

FILE NUMBER DATE OF RECORD	MORTGAGEES FAMILY NAMES	GIVEN NAMES ABCDEFGH	GIVEN NAMES IJKLMNO	GIVEN NAMES PQRSTUVWXYZ	MORTGAGORS	BOOK	PAGE	Amount	BRIEF DESCRIPTION, LOCATION, ETC. ( Not Warranted )
19606 Oct. 20, 1988	Watson	Finance			Tracy Sessums	1967	714		Real Property Agreement
19604 Oct. 20, 1988	"	LI		1-31-94	# 7506 SAT BK 149-872 Lee Roy Dilliard	1967	715		Real Property Agreement
19605 Oct. 20, 1988	"	LI			Herbert S. Goodjine	1967	716		Real Property Agreement
19603 Oct. 20, 1988	"	LI			John S. Carby	1967	717	2,487	96 Kenmore Terrace Sub. Lot 4 Kenmore Dr.
20150 Oct 24, 1988	"	"			S/a Georgia Mac Miller Georgia Miller	1968	300		Real Property Agreement
20149 Oct 24, 1988	"	"			Doris Tenant	1968	301		Real Property Agreement
21051 Oct 31, 1988	"	"			J.P. McCason	1969	566		Real Property Agreement
21052 Oct 31, 1988	"	"			Virginia Jones	1969	567		Real Property Agreement
21053 Oct 31, 1988	"	"			Peggy Kimbrell	1969	568		Real Property Agreement
21302 Oct 31, 1988	"	"			Dick C. Cook	1969	870		1968 pgs 500 & Bk 1968 pgs 978 Subordination for mtg per Bk
23498 Nov 14, 1988	"	"			Leonard Guthrie	1972	398		Real Property Agreement
23499 Nov 14, 1988	"	"			Luke J. Todd	1972	399		Real Property Agreement
23500 Nov 14, 1988	"	"			Rosie M. Deter	1972	400		Real Property Agreement
23496 Nov 14, 1988	"	"			Wilbur Martin	1972	401		Real Property Agreement
23497 Nov 14, 1988	"	"			Lois Valentine	1972	403	3,600	Co. Lot 13 Chapin Spr Land
24603 Nov 21, 1988	"	"			Annette C. Batson	1973	478		Real Property Agreement



# REVERSE or MORTGAGEE Index to Real Estate Mortgages — Greenville County, S. C.

REG. U. S. PAT. OFFICE *Chas McCott* County Indexes Since 1888 An Identifying Trade Mark

 Open at Proper Tab according to First Letter or Letters of Name and refer to Buff Sub-Index sheet for page reference.

COTT FAMILY NAME INDEX No. 75 © 1949  
MADE BY THE COTT INDEX COMPANY, COLUMBUS, OHIO  
SOLD BY PHOTO COPY SUPPLY, MAULDIN, S. C.

( )

FILE NUMBER DATE OF RECORD	MORTGAGEES FAMILY NAMES	GIVEN NAMES ABCDEFGHIJ	GIVEN NAMES JKLMNO	GIVEN NAMES PQRSTUVWXYZ	MORTGAGORS	BOOK	PAGE	Amount	BRIEF DESCRIPTION, LOCATION, ETC. ( Not Warranted )
25431 Nov 28, 1988	Watson	Finance			Joyce W. Brown	1974	426		Real Property Agreement
25434 Nov 28, 1988	"	"			Roger L. McQuinn	1974	427		Real Property Agreement
25437 Nov 28, 1988	"	"			Broadus C. Hays Jr.	1974	428	4,135 <sup>.05</sup>	Lt Bundette Rd
25435 Nov 28, 1988	"	"			Charles R. Patton Sr	1974	423		Real Property Agreement
25432 Nov 28, 1988	"	"		Cancelled 11-23-93 Donnie S. Lankford RMC	# 82038 Sat BK 146-1632 Curtis Davis		424		Real Property Agreement
25433 Nov 28, 1988	"	"			Sgt Robert D. Hansel R. D. Hansel	1974	425		Real Property Agreement
26217 Dec 1, 1988	"	"			Sgt Edward Watkins Edward J. Watkins	1975	432		Real Property Agreement
26218 Dec 1, 1988	"	"			Willie Ferguson	1975	433		Real Property Agreement
27054 Dec 6, 1988	"	"			Mary Lynn Jolly S/g Eugene G. Singleton	1976	428	15,000 <sup>.00</sup>	sub Paris Mtn Jp. Lot 48 Regent Dr Edgefield
27676 Dec 9, 1988	"	Finance			Eugene Singleton	1976	513		Real Property Agreement
27660 Dec 9, 1988	"	Finance			Mildred Blessingame	1977	69		Real Property Agreement
27661 Dec 9, 1988	"	"			James Hunt	1977	70		Real Property Agreement
27662 Dec 9, 1988	"	"			Henry Hunt	1977	71		Real Property Agreement
27663 Dec 9, 1988	"	"			Sgt Bruce S. Gregory Jr. B. S. Gregory Jr.	1977	72		Real Property Agreement
27664 Dec 9, 1988	"	"		10-12-95 # 62632 Cancelled Donnie S. Lankford RMC	Lt BK 164-470 Dong Golden	1977	73		Real Property Agreement
27665 Dec 9, 1988	"	"			Edwin J. Rabenold	1977	74	8,649 <sup>.90</sup>	Wendfield Dr Ltr 8 Jimmy Slopes Sect I

# REVERSE or MORTGAGEE Index to Real Estate Mortgages — Greenville County, S. C.

REG. U. S. PAT. OFFICE *Chester McCork* County Indexes Since 1888  
An Identifying Trade Mark

 Open at Proper Tab according to First Letter or Letters of Name and refer to Buff Sub-Index sheet for page reference.

COTT FAMILY NAME INDEX No. 75 © 1949  
MADE BY THE COTT INDEX COMPANY, COLUMBUS, OHIO  
SOLD BY PHOTO COPY SUPPLY, MAULDIN, S. C.

FILE NUMBER DATE OF RECORD	MORTGAGEES FAMILY NAMES	GIVEN NAMES ABCDEFGHIJ	GIVEN NAMES JKLMNOPQ	GIVEN NAMES RSTUVWXYZ	MORTGAGORS	BOOK	PAGE	Amount	BRIEF DESCRIPTION, LOCATION, ETC. ( Not Warranted )
28663 Dec 15, 1988	Watson	<i>Finance</i>			<i>James Lewis</i> <sup>et al</sup>	1978	180		Real Property Agreement
28664 Dec 15, 1988	"	"			<i>Martha Ann Baker</i>	1978	181		Real Property Agreement
28867 Dec 16, 1988	"	<i>Finance Co. Inc.</i>			<i>John D. Smith</i> <sup>et al</sup>	1978	388	3,908 <sup>.70</sup>	Lit 11 Penidale Dr
28868 Dec 16, 1988	"	"	"		<i>Led. A. Mariani</i>	1978	390		Real Property Agreement
28866 Dec 16, 1988	"	"	"		<i>Thomas Eugene Batton</i>	1978	391		Real Property Agreement
28870 Dec 16, 1988	"	"	"		<i>Anna E. Dolan</i>	1978	392		Real Property Agreement
28871 Dec 16, 1988	"	"	"		<i>Ophelia Chastain</i>	1978	393		Real Property Agreement
28869 Dec 16, 1988	"	"	"		<i>Verina G. Johnson</i>	1978	394		Real Property Agreement
29294 Dec 20, 1988	"	"	"		<i>Opal Green</i>	1978	981	5,650 <sup>.00</sup>	Lit Bright Rd
29526 Dec 21, 1988	"	"	"		<i>Leland C. Burdette</i> <sup>et al</sup>	1979	337	19,452 <sup>.00</sup>	Maritta Sts Lit 7 Udevisen Cir
29524 Dec 21, 1988	"	"	"		<i>Shirley Dickup</i>	1979	339		Real Property Agreement
29523 Dec 21, 1988	"	"	"		<i>Marshall L. Allen</i>	1979	340		Real Property Agreement
29522 Dec 21, 1988	"	"	"		<i>Debbie Underwood</i>	1979	341		Real Property Agreement
29525 Dec 21, 1988	"	"	"		<i>Leland C. Burdette</i>	1979	342		Real Property Agreement
30136 Dec 27, 1988	"	"	"		<i>Roger L. McGinnis</i>	1980	174		Real Property Agreement
30137 Dec 27, 1988	"	"	"		<i>James P. Nichols</i> <i>James P. Nichols</i>	1980	175		Real Property Agreement

# REVERSE or MORTGAGEE Index to Real Estate Mortgages — Greenville County, S. C.

REG. U. S. PAT. OFFICE *Chas McCott* County Indexes Since 1888 An Identifying Trade Mark

 Open at Proper Tab according to First Letter or Letters of Name and refer to Buff Sub-Index sheet for page reference.

COTT FAMILY NAME INDEX No. 75 © 1949  
MADE BY THE COTT INDEX COMPANY, COLUMBUS, OHIO  
SOLD BY PHOTO COPY SUPPLY, MAULDIN, S. C.

( 1 )

FILE NUMBER DATE OF RECORD	MORTGAGEES FAMILY NAMES	GIVEN NAMES ABCDEFGH	GIVEN NAMES IJKLMNO	GIVEN NAMES PQRSTUVWXYZ	MORTGAGORS	BOOK	PAGE	Amount	BRIEF DESCRIPTION, LOCATION, ETC. ( Not Warranted )
30138 Dec 27, 1988	Watson	<i>Finance</i>			<i>Virginia M. Hall</i>	1980	176		<i>Real Property Agreement</i>
30139 Dec 27, 1988	"	"	<i>Cancelled</i>	<i>2-2-94</i>	<i>5/4 Linda B. Street</i>	1980	177		<i>Real Property Agreement</i>
30140 Dec 27, 1988	"	"	<i>Cancelled</i>	<i>8-24-93</i>	<i>Linda B. Street Abbeville</i>	1980	178		<i>Real Property Agreement</i>
130622 Dec 29, 1988	"	"	<i>Cancelled</i>		<i>J. Douglas Nee</i>	1980	178		<i>Real Property Agreement</i>
130621 Dec 29, 1988	"	"			<i>Sammie Lee Miller</i>	1980	809		<i>Real Property Agreement</i>
130623 Dec 29, 1988	"	"			<i>Marshall L. Allen</i>	1980	810		<i>Real Property Agreement</i>
916 Jan 5, 1989	"	"			<i>5/4 Nancy C. Smith Salais</i>	1980	811	<i>.32</i>	<i>Reg. Unit 8E Yorktown Hwy Prop</i>
957 Jan 6, 1989	"	"			<i>Nancy C. Salais</i>	1982	95	<i>.00</i>	<i>Frontier Pt. lot 10 + 11 Prop of Donald W.</i>
958 Jan 6, 1989	"	"	<i>Cancelled</i>	<i>4-29-93</i>	<i>Alice Bowen</i>	1982	358		<i>Real Property Agreement</i>
959 Jan 6, 1989	"	"	<i>Cancelled</i>		<i>Ronald E. Campbell</i>	1982	359		<i>Real Property Agreement</i>
960 Jan 6, 1989	"	"			<i>5/4 Nelson E. Farmer Jr.</i>	1982	360		<i>Real Property Agreement</i>
1308 Jan 6, 1989	"	"			<i>Nelson E. Farmer</i>	1982	361		<i>Real Property Agreement</i>
1307 Jan 10, 1989	"	"			<i>David Z. Mahaffey</i>	1982	739		<i>Real Property Agreement</i>
2046 Jan 10, 1989	"	"			<i>Benny Z. Meredith</i>	1982	740		<i>Real Property Agreement</i>
2045 Jan 16, 1989	"	"			<i>Nancy Sutherland</i>	1982	714		<i>Real Property Agreement</i>
2044 Jan 16, 1989	"	"			<i>AKIP Dwendolyn A. Howe</i>	1983	714		<i>Real Property Agreement</i>
	"	"			<i>Dwendolyn R. Daltz</i>	1983	715		<i>Real Property Agreement</i>
	"	"			<i>E. Marvin Sheppard</i>	1983	716		<i>Real Property Agreement</i>
	"	"			<i>Thomas W. Craig</i>	1983	716		<i>Real Property Agreement</i>

# REVERSE or MORTGAGEE Index to Real Estate Mortgages — Greenville County, S. C.



REG. U. S. PAT OFFICE *Chas McCott* County Indexes Since 1888 An Identifying Trade Mark



Open at Proper Tab according to First Letter or Letters of Name and refer to Buff Sub-Index sheet for page reference.

COTT FAMILY NAME INDEX No. 75 © 1949  
MADE BY THE COTT INDEX COMPANY, COLUMBUS, OHIO  
SOLD BY PHOTO COPY SUPPLY, MAULDIN, S. C.

FILE NUMBER DATE OF RECORD	MORTGAGEES FAMILY NAMES	GIVEN NAMES ABCDEFGHIH	GIVEN NAMES IJKLMNOP	GIVEN NAMES QRSTUVWXYZ	MORTGAGORS	BOOK	PAGE	Amount	BRIEF DESCRIPTION, LOCATION, ETC. ( Not Warranted )
2043 Jan 6, 1989	Watson	Finance			Edward Lee Hawthorne, Jr.	1983	717		Real Property Agreement
2658 Jan 19, 1989	"	Finance			Steve Barnes	1984	265		Real Property Agreement
2657 Jan 19, 1989	"	Finance			AKA Alberta Johnson AKA Alberta McCullough Johnson Alberta M. Cullough	1984	266		Real Property Agreement
2813 Jan 20, 1989	"	Finance			Timmons Boyce	1984	415		Real Property Agreement
2812 Jan 20, 1989	"	Finance			Charles Redding	1984	416	.20	Saluda Sp.
2806 Jan 20, 1989	"	Finance			Erwin Bryant	1984	420	2,068	Lot Cleveland Ave Extension Rd
2811 Jan 20, 1989	"	Finance			Earnest C. Fair	1984	418	10,789	Lot 60 Cleveland Sp. Long Shoals
3733 Jan 26, 1989	"	Finance			Broadus C. Hipps Jr.	1985	474	.42	Deocley Ave
3735 Jan 26, 1989	"	Finance			Shirley A. Deiby	1985	476	2,766	Lot 219 Augusta Road Ranches
3731 Jan 26, 1989	"	Finance			Ralph Roberts	1985	478	.64	Lot
3732 Jan 26, 1989	"	Finance			Pearl S. Phillips	1985	479	5,930	Lot 8 Pelgrim Cir Cleveland Sp
3734 Jan 26, 1989	"	Finance			David Ellison	1985	480	.64	Real Property Agreement
4142 Jan 30, 1989	"	Finance			Paul D. Watson	1985	929		Real Property Agreement
4560 Jan 31, 1989	"	Lord W.			Richard Blake Watson	1986	415	10,000	21 acres Pinsett Branch
4705 Feb 1, 1989	"	Finance			Patricia Ann Wood	1986	600		Real Property Agreement
4706 Feb 1, 1989	"	Finance			J. C. Jennings	1986	601		Real Property Agreement

# INDIRECT or MORTGAGEE Index to Real Estate Mortgages — Greenville County, S. C.

REG. U. S. PAT. OFFICE *Chas. McClure* County Indexes Since 1888 An Identifying Trade Mark

Open at Proper Tab according to First Letter or Letters of Name and refer to Buff Sub-Index sheet for page reference.

COTT FAMILY NAME INDEX No. 75 © 1949  
MADE BY THE COTT INDEX COMPANY, COLUMBUS, OHIO  
SOLD BY PHOTO COPY SUPPLY, MAULDIN, S. C.

( )

FILE NUMBER DATE OF RECORD	MORTGAGEES FAMILY NAMES	GIVEN NAMES ABCDEFGH	GIVEN NAMES IJKLMNO	GIVEN NAMES PQRSTUVWXYZ	MORTGAGORS	BOOK	PAGE	Amount	BRIEF DESCRIPTION, LOCATION, ETC. ( Not Warranted )
5948 Feb 9, 1989	Watson	Finance			Marion Drew Powell	1987	990		Real Property Agreement
5947 Feb 9, 1989	"	Finance			Wm L. Hallums 4141/2 Elizabeth Alexander	1987	991		Real Property Agreement
6134 Feb 10, 1989	"	Finance			5/2 Elizabeth A Bearden Elizabeth Bearden	1988	214	8,900 <sup>.00</sup>	pt lot 26 & 27 Nancy Dr
6149 Feb 10, 1989	"	Finance			Pat C. Bishop <sup>Ad</sup>	1988	229		Real Property Agreement
6150 Feb 10, 1989	"	Finance			5/2 Richard Earl Woods Richard Woods	1988	230		Real Property Agreement
6476 Feb 14, 1989	"	Finance			George C. Gutschall	1988	619		Real Property Agreement
6475 Feb 14, 1989	"	Finance			Estelle A. McCoy	1988	620		Real Property Agreement
6474 Feb 14, 1989	"	Finance			Lessa K. Springfield	1988	621		Real Property Agreement
6477 Feb 14, 1989	"	Finance			Martha Ann Baker	1988	622		Real Property Agreement
7561 Feb 21, 1989	"	Finance			Preston A. Marchant	1989	768		Real Property Agreement
7560 Feb 21, 1989	"	Finance			Gail Marshbanks 5/2 Virginia E. Burgess	1989	769		Real Property Agreement
8365 Feb 27, 1989	"	Finance			Virginia Burgess 2141/2 Gail Marshbanks	1990	549		Real Property Agreement Homestead Acre
8403 Feb 27, 1989	"	Finance to			Gail Marshbanks	1990	614	16,950 <sup>.03</sup>	lot 40 Hawenhurst Dr. Mills
8404 Feb 27, 1989	"	Finance to			Douglas Martin Acrist	1990	616	7,600 <sup>.00</sup>	lot 86 Duke St. Dunbar
9792 Mar 6, 1989	"	Finance Co.			Jemima E. Johnson	1992	239		Real Property Agreement
9791 Mar 6, 1989	"	Finance Co.			Sandra Supton	1992	240		Real Property Agreement

# INDIRECT or MORTGAGEE Index to Real Estate Mortgages — Greenville County, S. C.

REG. U. S. PAT. OFFICE *Charmotte* County Indexes Since 1888 An Identifying Trade Mark

Open at Proper Tab according to First Letter or Letters of Name and refer to Buff Sub-Index sheet for page reference.

COTT FAMILY NAME INDEX No. 75 © 1949  
MADE BY THE COTT INDEX COMPANY, COLUMBUS, OHIO  
SOLD BY PHOTO COPY SUPPLY, MAULDIN, S. C.

FILE NUMBER DATE OF RECORD	MORTGAGEES FAMILY NAMES	GIVEN NAMES ABCDEFGHIJ	GIVEN NAMES KLMNOP	GIVEN NAMES QRSTUVWXYZ	MORTGAGORS	BOOK	PAGE	Amount	BRIEF DESCRIPTION, LOCATION, ETC. ( Not Warranted )
10443 Mar 10, 1989	Watson	Finance			John Charles Austin <i>et al</i>	1992	929		Real Property Agreement
10442 Mar 10, 1989	"	Finance			Mary A. Sinton	1992	930		Real Property Agreement
10441 Mar 10, 1989	"	Finance			Juanita J. Edwards	1992	931		Real Property Agreement
10440 Mar 10, 1989	"	Finance			Phillip W. Chapman	1992	932		Real Property Agreement
10674 Mar 13, 1989	"	Finance			Margella J. McBride	1993	157		Real Property Agreement
11689 Mar 17, 1989	"	Finance			Mary W. Shrader	1994	199	3,048 <sup>.00</sup>	Woodland Range Lots 59, 60 + 61 Sec III
11690 Mar 17, 1989	"	Finance			James E. Adams	1994	214		Real Property Agreement
11901 Mar 20, 1989	"	Finance			Earl H. Hamilton <i>et al</i>	1994	477	3,000 <sup>.00</sup>	Lot 13 Chastain Dr
11905 Mar 20, 1989	"	Finance			Charles J. Wright	1994	479	4,500 <sup>.00</sup>	Lot 11 Davis Dr
13022 Mar 27, 1989	"	Finance			Mathie B. Groves	1995	813		Real Property Agreement
13023 Mar 27, 1989	"	Finance			Dennis C. Parkam	1995	814		Real Property Agreement
13020 Mar 27, 1989	"	Finance			Ind C. Davis Sr	1995	815		Real Property Agreement
13021 Mar 27, 1989	"	Finance		<i>Cancelled</i> <i>Annex S. Lumberly</i> <i>1995</i>	<i>5-14-93</i> # 30467 Sub BK 140-1881	1995	812		Real Property Agreement
14641 Apr 5, 1989	"	Finance			Wayne Jenkins	1995	812		Real Property Agreement
14873 Apr 7, 1989	"	Finance			Nellie G. Cook	1997	996	2,500 <sup>.00</sup>	Egress + Ingress Lot Plat Bl. 12-B. pg 37
14874 Apr 7, 1989	"	Finance			Dalmer Richmond	1998	318		Real Property Agreement
Apr 7, 1989	"	Finance			Hazel Johnson	1998	319		Real Property Agreement



# INDIRECT or MORTGAGEE Index to Real Estate Mortgages — Greenville County, S. C.

REG. U. S. PAT. OFFICE *ChumCott* County Indexes Since 1888  
An Identifying Trade Mark

 Open at Proper Tab according to First Letter or Letters of Name and refer to Buff Sub-Index sheet for page reference.

COTT FAMILY NAME INDEX No. 75 © 1949  
MADE BY THE COTT INDEX COMPANY, COLUMBUS, OHIO  
SOLD BY PHOTO COPY SUPPLY, MAULDIN, S. C.

( )

FILE NUMBER DATE OF RECORD	MORTGAGEES FAMILY NAMES	GIVEN NAMES ABCDEFGH	GIVEN NAMES IJKLMNO	GIVEN NAMES PQRSTUVWXYZ	MORTGAGORS	BOOK	PAGE	Amount	BRIEF DESCRIPTION, LOCATION, ETC. ( Not Warranted )
14875 Apr 7, 1989	Watson	Finance			Dwight C. Williams	1998	320		Real Property Agreement
14876 Apr 7, 1989	"	Finance			Mary C. Snipes	1998	321		Real Property Agreement
15365 Apr 11, 1989	"	Finance			Zena? Massey	1998	952		Real Property Agreement
15364 Apr 11, 1989	"	Finance		<i>Cancelled</i> <i>Dennis S. Lankford</i> #37657	Sat BK 153-786 Patricia A. Sullivan	1998	953		Real Property Agreement
15363 Apr 11, 1989	"	Finance to Inc.			John Sherman	1998	954	.91	Rd. Ranches Zot 211 De Deyles Ave. Augusta
16936 Apr 20, 1989	"	Finance			Bobby K. Slagle <i>etd</i>	2000	669		Real Property Agreement
16935 Apr 20, 1989	"	Finance			Mildred M. Hopkins	2000	670		Real Property Agreement
16934 Apr 20, 1989	"	Finance			Eddie J. Reven <i>etd</i>	2000	671		Real Property Agreement
17372 Apr 24, 1989	"	Finance			Eleanor Brown	2001	133		Real Property Agreement
17375 Apr 24, 1989	"	Finance			Virginia Hall	2001	134		Real Property Agreement
18060 Apr 27, 1989	"	Finance			514 Bettie H. Bowens Ma. Bettie H. Bowens	2001	940		Real Property Agreement
18061 Apr 27, 1989	"	Finance			Betty J. Watson	2001	941		Real Property Agreement
18062 Apr 27, 1989	"	Finance			Judy C. Snipes <i>etd</i>	2001	942		Real Property Agreement
19441 May 4, 1989	"	Finance			William E. Riley	2003	592		Real Property Agreement
19440 May 4, 1989	"	Finance			David C. Mack <i>etd</i>	2003	593		Real Property Agreement
19551 May 5, 1989	"	Finance to			Mary Alice Kinard	2003	753	5,611	Zot 22 Alameda St.

# INDIRECT or MORTGAGEE Index to Real Estate Mortgages — Greenville County, S. C.

REG. U. S. PAT. OFFICE *Cott* County Indexes Since 1888 An Identifying Trade Mark

Open at Proper Tab according to First Letter or Letters of Name and refer to Buff Sub-Index sheet for page reference.

COTT FAMILY NAME INDEX No. 75 © 1949  
MADE BY THE COTT INDEX COMPANY, COLUMBUS, OHIO  
SOLD BY PHOTO COPY SUPPLY, MAULDIN, S. C.

FILE NUMBER DATE OF RECORD	MORTGAGEES FAMILY NAMES	GIVEN NAMES ABCDEFGHIJ	GIVEN NAMES JKLMNOPQ	GIVEN NAMES RSTUVWXYZ	MORTGAGORS	BOOK	PAGE	Amount	BRIEF DESCRIPTION, LOCATION, ETC. ( Not Warranted )
19742 May 8, 1989	Watson	Finance			Elberta McKelvie	2003	969		Real Property Agreement
19743 May 8, 1989	"	Finance			Annie Ruth Posey	2003	970		Real Property Agreement
19744 May 8, 1989	"	Finance			Nelson Farmer	2003	971		Real Property Agreement
20389 May 10, 1989	"	Finance Co.			Linda D. Bulcher	2004	586	13,500 <sup>.00</sup>	Lot 82 Vandy - Vale Sec II
20431 May 11, 1989	"	Finance Co.			Evonn Thompson	2004	622		Real Property Agreement
20430 May 11, 1989	"	Finance Co.			Vernon Joy Sullivan <sup>et al</sup>	2004	623		Real Property Agreement
20429 May 11, 1989	"	Finance Co.			Barbara M. Harrison	2004	624		Real Property Agreement
20428 May 11, 1989	"	Finance Co.			Evelyn Jones	2004	625		Real Property Agreement
20427 May 11, 1989	"	Finance Co.			s/a Charles B. Fletcher Charles Fletcher	2004	626		Real Property Agreement
20426 May 11, 1989	"	Finance Co. Inc.			Ricky Eugene Helms	2004	627	3,000 <sup>.00</sup>	Austin Sp. 1/2 acre Greenville - Pelham Rd.
21079 May 16, 1989	"	Finance Co. Inc.			Raymond Newcomb <sup>et al</sup>	2005	331	4,200 <sup>.00</sup>	Lot 121 Idlewild
21080 May 16, 1989	"	Finance Co. Inc.			s/a Michael A. Powell Mike Powell	2005	333		Real Property Agreement
21081 May 16, 1989	"	Finance			s/a Azela D. Chappel Azela C. Chappel	2005	334		Real Property Agreement
21569 May 18, 1989	"	Finance			Mary R. McGunkin	2005	799		Real Property Agreement
21567 May 18, 1989	"	Finance			James S. Blandin <sup>et al</sup>	2005	800	10,000 <sup>.00</sup>	Lot 21 Poplar Cir
21620 May 18, 1989	"	Finance			Jack Hardy Jr.	2005	890	10,600 <sup>.00</sup>	Gantt Dr Lot 120 Brookwood

# INDIRECT or MORTGAGEE Index to Real Estate Mortgages — Greenville County, S. C.

REG. U. S. PAT OFFICE *Chas McCotts* County Indexes Since 1888  
An Identifying Trade Mark

 Open at Proper Tab according to First Letter or Letters of Name and refer to Buff Sub-Index sheet for page reference.


COTT FAMILY NAME INDEX No. 75 © 1949  
MADE BY THE COTT INDEX COMPANY, COLUMBUS, OHIO  
SOLD BY PHOTO COPY SUPPLY, MAULDIN, S. C.

1  
( )

FILE NUMBER DATE OF RECORD	MORTGAGEES FAMILY NAMES	GIVEN NAMES ABCDEFGH	GIVEN NAMES IJKLMNO	GIVEN NAMES PQRSTUVWXYZ	MORTGAGORS	BOOK	PAGE	Amount	BRIEF DESCRIPTION, LOCATION, ETC. ( Not Warranted )
21987 May 22, 1989	Watson	Finane			3/4 Rena L. Pearson Rena Pearson	2006	370		Real Property Agreement
21986 May 22, 1989	"	Finane			Clarence Richardson Jr.	2006	371		Real Property Agreement
23148 May 30, 1989	"	Finane			Simmons Boyce	2007	658		Real Property Agreement
23150 May 30, 1989	"	Finane			Jacob Johnson	2007	660		Real Property Agreement
23149 May 30, 1989	"	Finane			Mary J. Terry	2007	659		Real Property Agreement
25044 June 8, 1989	"	Finane			Preston Berry	2010	067		Real Property Agreement
25045 June 8, 1989	"	Finane			Boyce, Whitman <sup>et al</sup> 711 1/2 Joan E. Castle	2010	066		Real Property Agreement 89-2793 2ndly subd 1889 p 53
25233 June 9, 1989	"	Finane			Joan E. Douglas	2010	268		Release of Lien from Judgment Roll
25325 June 12, 1989	"	Finane			Jimmy Lee Arnold	2010	373		Real Property Agreement
25326 June 12, 1989	"	Finane			Simmons Boyce	2010	374		Real Property Agreement
25327 June 12, 1989	"	Finane			Carl Carson Jr. <sup>et al</sup>	2010	375		Real Property Agreement
25328 June 12, 1989	"	Finane			Frank Hardy Jr. <sup>et al</sup>	2010	376		Real Property Agreement
25329 June 12, 1989	"	Finane			Jacqueline G. Miles	2010	377		Real Property Agreement
25330 June 12, 1989	"	Finane			Michael A. Pietraschke <sup>et al</sup>	2010	378		Real Property Agreement
25786 June 14, 1989	"	Finane			William J. Hall	2010	790		Real Property Agreement
25787 June 14, 1989	"	Finane			Reuben R. Arberry III	2010	791		Real Property Agreement

# INDIRECT or MORTGAGEE Index to Real Estate Mortgages — Greenville County, S. C.

REG. U. S. PAT. OFFICE *ChumCott* County Indexes Since 1888 An Identifying Trade Mark

 Open at Proper Tab according to First Letter or Letters of Name and refer to Buff Sub-Index sheet for page reference.

COTT FAMILY NAME INDEX No. 75 © 1949  
MADE BY THE COTT INDEX COMPANY, COLUMBUS, OHIO  
SOLD BY PHOTO COPY SUPPLY, MAULDIN, S. C.

FILE NUMBER DATE OF RECORD	MORTGAGEES FAMILY NAMES	GIVEN NAMES ABCDEFGHIJ	GIVEN NAMES JKLMNOPQ	GIVEN NAMES RSTUVWXYZ	MORTGAGORS	BOOK	PAGE	Amount	BRIEF DESCRIPTION, LOCATION, ETC. ( Not Warranted )
25785 June 14, 1989	Watson	Finance	Co. Inc.		Carol G. Monteith	2010	792	7,600	St Monaghan Mills Sec 2 pt lot 42. Ymca St + Cross
26848 June 20, 1989	"	"	"	"	Claude Rider et al	2011	998	2,444 <sup>.75</sup>	1.32 ac. Ballou Rd.
26850 June 20, 1989	"	Finance			Jennings K. Bryant	2012	001		Real Property Agreement
26851 June 20, 1989	"	Finance		9-3-93	James E. Kelley et al	2012	002		Real Property Agreement
27622 June 26, 1989	"	Finance			O'Dell Harrison et al	2012	786		Real Property Agreement
27621 June 26, 1989	"	Finance			Charles Fletcher	2012	787		Real Property Agreement
27946 June 28, 1989	"	Finance	Co. Inc.		Jerry Z. Stone et al	2013	158		see Bk 1920 pg 234 + Bk 2013 pg 107 Subordination Agreement for Mtg
28356 June 30, 1989	"	Finance			Clifford H. Flory et al	2013	687		Real Property Agreement
28357 June 30, 1989	"	Finance			Horace Paul Smith	2013	688		Real Property Agreement
28358 June 30, 1989	"	Finance		4-22-94	Theodore R. Wilson	2013	689		Real Property Agreement
29268 July 6, 1989	"	Finance			Jerry D. Chandler	2014	838		Real Property Agreement
29267 July 6, 1989	"	Finance			Norma J. Jones	2014	839		Real Property Agreement
29266 July 6, 1989	"	Finance			Helen McTullough	2014	840		Real Property Agreement
29265 July 6, 1989	"	Finance			Fucille A. Stille	2014	841		Real Property Agreement
29264 July 6, 1989	"	Finance			WFC Auto Sale	2014	842		Real Property Agreement
29630 July 10, 1989	"	Finance			Lindsay C. King	2015	289		Real Property Agreement

# INDIRECT or MORTGAGEE Index to Real Estate Mortgages — Greenville County, S. C.

REG. U. S. PAT. OFFICE *Chas McCott* County Indexes Since 1888 An Identifying Trade Mark

Open at Proper Tab according to First Letter or Letters of Name and refer to Buff Sub-Index sheet for page reference.

COTT FAMILY NAME INDEX No. 75 © 1949  
MADE BY THE COTT INDEX COMPANY, COLUMBUS, OHIO  
SOLD BY PHOTO COPY SUPPLY, MAULDIN, S. C.

( )

FILE NUMBER DATE OF RECORD	MORTGAGEES FAMILY NAMES	GIVEN NAMES ABCDEFGH	GIVEN NAMES IJKLMNO	GIVEN NAMES PQRSTUVWXYZ	MORTGAGORS	BOOK	PAGE	Amount	BRIEF DESCRIPTION, LOCATION, ETC. ( Not Warranted )
29629 July 10, 1989	Watson	Finance to Inc.			Rev. <i>et al</i> Larry E. Williams	2015	290	.20 7,951	Acw Sub. Lot 36 Elletwood Dr Magnolia
30043 July 11, 1989	"	Finance Co Inc.			<i>et al</i> Donald R. Medcalf	2015	712	.44 14,737	Lot 19 Mountain Shadows
30042 July 11, 1989	"	Finance Co Inc.			Mary Ann G. Gregory	2015	714	.91 2,544	pt Lot 20 Randall St Inc A
30742 July 12, 1989	"	Finance			Martha YeARGIN	2016	523		Real Property Agreement
30743 July 12, 1989	"	Finance			Lewis E. Daniels	2016	524		Real Property Agreement
30741 July 17, 1989	"	Finance			Anthony A. Stanley	2016	525		Real Property Agreement
31343 July 20, 1989	"	Finance Co.			Ella Mae Waters	2017	118	.00 4,842	Lot 24 Highland Pl.
31882 July 21, 1989	"	Finance			Willie James Kuen <i>et al</i>	2017	661		Real Property Agreement
32843 July 27, 1989	"	Finance to Inc.			Daniel O. Gordon	2018	726	.76 3,839	Pt Lot B. Highlamb Dr
33360 July 31, 1985	"	Finance			James P. Willie Jr.	2019	400		Real Property Agreement
33351 July 31, 1985	"	Finance			William J. Popu	2019	401		Real Property Agreement
33361 July 31, 1989	"	Finance			Richard E. Woods	2019	402		Real Property Agreement
34716 Aug 7, 1989	"	Finance 6-2-93			<i>et al</i> Willie G. Frazer Sat BK 141-983	2021	272		Real Property Agreement
34726 Aug 7, 1989	"	Finance <i>Cancelled</i> Donnie S. Lankley 11-4-93		# 34726	Broadus C. Higgs Jr. # 76746 Sat BK 146-286	2021	273		Real Property Agreement
35361 Aug 10, 1989	"	Finance <i>Cancelled</i> Donnie S. Lankley			William J. Bates by POA Mozelle P. McBride	2021	784		Real Property Agreement
35360 Aug 10, 1989	"	Finance to Inc.			Phillips A. McBride <i>et al</i>	2021	785	.17 4,859	Deluda Dr. 5.55 acw Boswell Rd.

# INDIRECT or MORTGAGEE Index to Real Estate Mortgages — Greenville County, S. C.

REG. U. S. PAT. OFFICE *Chambers* County Indexes Since 1888 An Identifying Trade Mark

Open at Proper Tab according to First Letter or Letters of Name and refer to Buff Sub-Index sheet for page reference.

COTT FAMILY NAME INDEX No. 75 © 1949  
MADE BY THE COTT INDEX COMPANY, COLUMBUS, OHIO  
SOLD BY PHOTO COPY SUPPLY, MAULDIN, S. C.

FILE NUMBER DATE OF RECORD	MORTGAGEES FAMILY NAMES	GIVEN NAMES ABCDEFGHIJ	GIVEN NAMES JKLMNOPQ	GIVEN NAMES RSTUVWXYZ	MORTGAGORS	BOOK	PAGE	Amount	BRIEF DESCRIPTION, LOCATION, ETC. ( Not Warranted )
35746 Aug 11, 1989	Watson	Finance			Willie Ree Smith <sup>et al</sup>	2022	117		Real Property Agreement
36386 Aug 16, 1989	"	Finance to Inc			Linda Z. Allen <sup>et al</sup>	2022	869	1,920	Lots Bencombe Rd. A. L. L. L. L. L.
36385 Aug 16, 1989	"	Finance			Henry E. Foster	2022	871		Real Property Agreement
36787 Aug 18, 1989	"	Finance			Core K. Hutchinson	2023	267		Real Property Agreement
36799 Aug 18, 1989	"	Finance			Brenda P. Williams <sup>aka Raizoner Charles Byrd</sup>	2023	268		Real Property Agreement
37294 Aug 23, 1989	"	Finance			Raizoner C. Byrd	2023	875		Real Property Agreement
37296 Aug 23, 1989	"	Finance			Marion Parson <sup>et al</sup>	2023	876		Real Property Agreement
37295 Aug 23, 1989	"	Finance			Verina D. Johnson <sup>aka Robert E. Spencer</sup>	2023	877		Real Property Agreement
37293 Aug 23, 1989	"	Finance to Inc.			Robert ... Spencer	2023	878	3,312	Lots 5 Lakeview Dr.
38042 Aug 25, 1989	"	Finance			Doris Barksdale	2024	642		Real Property Agreement
38041 Aug 25, 1989	"	Finance			Roy Graham <sup>aka Gerri S. Brooks et al</sup>	2024	643		Real Property Agreement
38058 Aug 25, 1989	"	Finance			Gerri B. Brinkley <sup>aka Gerri Brooks</sup>	2024	644		Real Property Agreement
38070 Aug 25, 1989	"	Eugene B.			Poinsett Sew Corp Inc	2024	679		Release Lot 1 through 8
"	"	"			" "	2024	679		Lots 50 through 68 Lot 82
"	"	"			" "	2024	679		through 91 Lots 101 through 112 & Lots 141 through 144
39131 Aug 31, 1989	"	Finance			Odell Harrison	2025	858		See Mtg on A/c 1507 pg 606



# INDIRECT or MORTGAGEE Index to Real Estate Mortgages — Greenville County, S. C.

REG. U. S. PAT. OFFICE *Chas McColl* County Indexes Since 1888 An Identifying Trade Mark

Open at Proper Tab according to First Letter or Letters of Name and refer to Buff Sub-Index sheet for page reference.

COTT FAMILY NAME INDEX No. 75 © 1949  
MADE BY THE COTT INDEX COMPANY, COLUMBUS, OHIO  
SOLD BY PHOTO COPY SUPPLY, MAULDIN, S. C.

( )

FILE NUMBER DATE OF RECORD	MORTGAGEES FAMILY NAMES	GIVEN NAMES ABCDEFGH	GIVEN NAMES IJKLMNO	GIVEN NAMES PQRSTUVWXYZ	MORTGAGORS	BOOK	PAGE	Amount	BRIEF DESCRIPTION, LOCATION, ETC. ( Not Warranted )
40403 Sept 7, 1989	Watson	Finance to be.			Louise K. Parker	2027	315	.00 4,050	1.14 acre Barry Mill Rd.
40404 Sept. 7, 1989	"	Finance			Robert Jenkins <i>et d</i>	2027	317		Real Property Agreement
40402 Sept. 7, 1989	"	Finance			Barry Bateson <i>et d</i>	2027	318		Real Property Agreement
40399 Sept. 7, 1989	"	Finance			David Phelps	2027	319		Real Property Agreement
40401 Sept 7, 1989	"	Finance			Wm William E. Gordon <i>et d</i>	2027	320		Real Property Agreement
40400 Sept. 7, 1989	"	Finance			Ray A. Ward	2027	321		Real Property Agreement
40776 Sept 11, 1989	"	Finance			Harold Lewis	2027	744		Real Property Agreement
40782 Sept. 11, 1989	"	Finance to be.			Mary W. Strader	2027	745	.00 10,794	Range Sec III Lots 59, 60 + 61 Woodland
41820 Sept. 18, 1989	"	Finance to be.			Mary Hambull <i>et d</i>	2028	944	.15 1,833	pt Lot 1 Wilkerson Alley
41822 Sept 18, 1989	"	Finance			Ann M. Graham	2028	946		Real Property Agreement
42634 Sept 21, 1989	"	Finance Co. Inc.			Ellen Ruth Hunt	2029	801	.00 3,150	also easement Lot plat Bl. 84 p. 84 = 4 acres
42629 Sept 21, 1989	"	Finance			Asile S. Burton	2029	803		Real Property Agreement
42631 Sept 21, 1989	"	Finance			Preston Berry	2029	804		Real Property Agreement
42632 Sept 21, 1989	"	Finance			Bobby C. Daniel	2029	805		Real Property Agreement
42630 Sept 21, 1989	"	Finance			James E. Shipman <i>et d</i>	2029	806		Real Property Agreement
42633 Sept 21, 1989	"	Finance			Shelva B. Smith	2029	807		Real Property Agreement

# INDIRECT or MORTGAGEE Index to Real Estate Mortgages — Greenville County, S. C.

REG. U. S. PAT. OFFICE *CharmLoth* County Indexes Since 1888 An Identifying Trade Mark

 Open at Proper Tab according to First Letter or Letters of Name and refer to Buff Sub-Index sheet for page reference.

COTT FAMILY NAME INDEX No. 75 © 1949  
MADE BY THE COTT INDEX COMPANY, COLUMBUS, OHIO  
SOLD BY PHOTO COPY SUPPLY, MAULDIN, S. C.

FILE NUMBER DATE OF RECORD	MORTGAGEES FAMILY NAMES	GIVEN NAMES ABCDEFGHIJ	GIVEN NAMES JKLMNOPQ	GIVEN NAMES RSTUVWXYZ	MORTGAGORS	BOOK	PAGE	Amount	BRIEF DESCRIPTION, LOCATION, ETC. ( Not Warranted )
44043 Oct 2, 1989	Watson	Finance Co. Inc.			Thomas M. Scott et al	2031	557	10,000 <sup>.00</sup>	Lot 33 Glassy Mountain Acres
44390 Oct 3, 1989	"	Finance Co. Inc.			Phillip McCullough	2032	152	14,734 <sup>.20</sup>	Lots 9+9-A Grove Sp.
44529 Oct 3, 1989	"	Finance Co. Inc.			Bart Deel	2032	238		Real Property Agreement
44528 Oct 3, 1989	"	Finance Co. Inc.			Tommy W. Rogers et al	2032	239		Real Property Agreement
45591 Oct 10, 1989	"	Finance			Louise E. Shaw	2033	443		Real Property Agreement
45585 Oct 10, 1989	"	Finance			S/Linda Gail Burkett Linda G. Burkett	2033	444		Real Property Agreement
47151 Oct 19, 1989	"	Finance			Carl Z. Foreman et al	2034	932		Real Property Agreement
47147 Oct 19, 1989	"	Finance			Edgar S. Rainer, Jr.	2034	933		Real Property Agreement
47152 Oct 19, 1989	"	Finance			Helen E. Sample	2034	934		Real Property Agreement
47292 Oct 19, 1989	"	Finance			Elaine C. Taylor	2035	81		Real 89-4954 For Mtg on Bl 175195684 Release of lien from judgment
47521 Oct 20, 1989	"	Finance Co. Inc.			Arthur Herbin	2035	352	42,562 <sup>.00</sup>	Also R/way Lot Boling Ave. + Poinsett Hwy.
47696 Oct 23, 1989	"	Finance Co. Inc.			David Wayne Sample et al	2035	632	3,166 <sup>.75</sup>	House F.W. Roe Mfg. Co. Sub I Lot 194 "C" Street Village
48417 Oct 26, 1989	"	Finance			Katherine C. Smith	2036	538		Real Property Agreement
48418 Oct 26, 1989	"	Finance			Richard L. Williams et al	2036	539		Real Property Agreement
48419 Oct 26, 1989	"	Finance			J. C. Jennings et al	2036	545		Real Property Agreement
49414 Nov 1, 1989	"	Finance			Pearline S. Jinsley	2037	745		Real Property Agreement

# INDIRECT or MORTGAGEE Index to Real Estate Mortgages — Greenville County, S. C.

REG. U. S. PAT. OFFICE *Chas. McColl* County Indexes Since 1888 An Identifying Trade Mark

 Open at Proper Tab according to First Letter or Letters of Name and refer to Buff Sub-Index sheet for page reference.

COTT FAMILY NAME INDEX No. 75 © 1949  
MADE BY THE COTT INDEX COMPANY, COLUMBUS, OHIO  
SOLD BY PHOTO COPY SUPPLY, MAULDIN, S. C.

( )

FILE NUMBER DATE OF RECORD	MORTGAGEES FAMILY NAMES	GIVEN NAMES ABCDEFGH	GIVEN NAMES IJKLMNO	GIVEN NAMES PQRSTUVWXYZ	MORTGAGORS	BOOK	PAGE	Amount	BRIEF DESCRIPTION, LOCATION, ETC. ( Not Warranted )
49413 Nov. 1, 1989	Watson	Finance			51a Annie Marie Johnson Annie M. Johnson	2037	746		Real Property Agreement
49418 Nov. 1, 1989	"	Finance			Evelyn Joann Williams	2037	747		Real Property Agreement
49412 Nov. 1, 1989	"	Finance			B. Z. Coleman	2037	748		Real Property Agreement
49900 Nov. 3, 1989	"	Finance			Anne Z. Russell <sup>et al</sup>	2038	617		Real Property Agreement
50342 Nov. 7, 1989	"	Finance			Ronald E. Yeter	2039	023		Real Property Agreement
50823 Nov. 10, 1989	"	Finance			J. J. Beck	2039	610		Real Property Agreement
50872 Nov. 10, 1989	"	Finance			Jesse L. Rector <sup>et al</sup>	2039	611		Real Property Agreement
50874 Nov. 10, 1989	"	Finance			William D. Hunt	2039	612		Real Property Agreement
51671 Nov. 15, 1989	"	Finance			Gloria Brown	2040	594		Real Property Agreement
51672 Nov. 15, 1989	"	Finance			Allen M. Watson <sup>et al</sup>	2040	595		Real Property Agreement
52037 Nov. 17, 1989	"	Finance	Co. Inc.		51a Robert Boyle Hansel <sup>et al</sup> Robert Boyle Hansel	2040	882	12,500 <sup>.00</sup>	Ant U.S. Hwy 25
53261 Nov. 28, 1989	"	Finance			Juanita J. Edwards	2042	262		Real Property Agreement
53235 Nov. 28, 1989	"	Finance			Charles L. Turner	2042	263		Real Property Agreement
53236 Nov. 28, 1989	"	Finance			Walter T. Collins et al	2042	264		Real Property Agreement
53919 Nov. 30, 1989	"	Finance			Willie Rose Wright	2043	169		89-5420 for Mtg. Rk. 1921 ps 770 Release of Lien from Judgement Bell
54370 Dec. 4, 1989	"	Finance			Daniel C. Keeler	2043	718		Real Property Agreement

# INDIRECT or MORTGAGEE Index to Real Estate Mortgages — Greenville County, S. C.

REG. U. S. PAT. OFFICE *Chas. McCall* County Indexes Since 1888 An Identifying Trade Mark

 Open at Proper Tab according to First Letter or Letters of Name and refer to Buff Sub-Index sheet for page reference.

COTT FAMILY NAME INDEX No. 75 © 1949  
MADE BY THE COTT INDEX COMPANY, COLUMBUS, OHIO  
SOLD BY PHOTO COPY SUPPLY, MAULDIN, S. C.

FILE NUMBER DATE OF RECORD	MORTGAGEES FAMILY NAMES	GIVEN NAMES ABCDEFGHIJ	GIVEN NAMES JKLMNOPQ	GIVEN NAMES RSTUVWXYZ	MORTGAGORS	BOOK	PAGE	Amount	BRIEF DESCRIPTION, LOCATION, ETC. ( Not Warranted )
54371 Dec 4, 1989	Watson	Finance Co. Inc.			St. Richard Ranch	2043	719	.41 1,085	24 Beauty Rd. Chick Appo Sp Tracts 19, 20, 21, 22, 23 2pt Lot
55521 Dec 11, 1989	"	Finance			James C. Young	2044	995		Real Property Agreement
55522 Dec 11, 1989	"	Finance			Thomas H. Garner, Jr.	2044	996		Real Property Agreement
56353 Dec 15, 1989	"	Finance Co.			Rubena D. Case	2045	982	.00 4,500	at Traveler Rest Lot 8 Lane Dr. 12 oaks
56527 Dec 15, 1989	"	Finance Co.			Lena Mancy	2046	159	.00 2,200	pt Lot 9 East Overbrook
56975 Dec 19, 1989	"	"	"		Angelia Walden	2046	708		real prop. Agreement
56976 Dec 19, 1989	"	"	"		Marilyn M. News	2046	709		real property Agreement
56977 Dec 19, 1989	"	"	"		Jim E. Fowler et al	2046	710		real property Agreement
56978 Dec 19, 1989	"	Finance			Carl Henry Diamond	2046	711		real property Agreement
56979 Dec 19, 1989	"	"			Irwin D. Goodwin	2046	712		real property Agreement
56980 Dec 19, 1989	"	"		Cancelled 4-4-94 Dennis Schindler	# 23344 Sat BK 151-1182 David S. Smith	2046	713		real property Agreement
56981 Dec 19, 1989	"	"			Dolley J. Hess	2046	714		real property Agreement
57791 Dec 27, 1989	"	"			James Riddle	2047	705		Real Property agreement
57792 Dec 27, 1989	"	"			William D. Chapman	2047	706		Real Property agreement
57786 Dec 27, 1989	"	"			Frank Hardy Jr.	2047	707		Real Property Agreement
57790 Dec 27, 1989	"	"			Gules Pasley not p	2047	708		Real Property agreement

# INDIRECT or MORTGAGEE Index to Real Estate Mortgages — Greenville County, S. C.

REG. U. S. PAT. OFFICE *Chas. McCall* County Indexes Since 1888  
An Identifying Trade Mark

 Open at Proper Tab according to First Letter or Letters of Name and refer to Buff Sub-Index sheet for page reference.

COTT FAMILY NAME INDEX No. 75 © 1949  
MADE BY THE COTT INDEX COMPANY, COLUMBUS, OHIO  
SOLD BY PHOTO COPY SUPPLY, MAULDIN, S. C.

( )

FILE NUMBER DATE OF RECORD	MORTGAGEES FAMILY NAMES	GIVEN NAMES ABCDEFGH	GIVEN NAMES IJKLMNO	GIVEN NAMES PQRSTUVWXYZ	MORTGAGORS	BOOK	PAGE	Amount	BRIEF DESCRIPTION, LOCATION, ETC. ( Not Warranted )
57787 Dec 27, 1989	Watson	Finance Co Inc			James Kinlaw	2047	709		Real Property agreement
57789 Dec 27, 1989	"	"	"	"	Debra Parker	2047	710		Real Property agreement
57789 Dec 27, 1989	"	"	"	"	Suman G. Pierce	2047	711		Real Property agreement
57796 Dec 27, 1989	"	"	"	"	Ruth J. Wood	2047	712		Real Property agreement





# INDIRECT or MORTGAGEE Index to Real Estate Mortgages — Greenville County, S. C.

REG. U. S. PAT OFFICE *Chas. M. Cotts* County Indexes Since 1888 An Identifying Trade Mark

Open at Proper Tab according to First Letter or Letters of Name and refer to Buff Sub-Index sheet for page reference.

COTT FAMILY NAME INDEX No. 75 © 1949  
MADE BY THE COTT INDEX COMPANY, COLUMBUS, OHIO  
SOLD BY WALKER, EVANS & COGSWELL CO., CHARLESTON, S. C.

(A)

FILE NUMBER	MORTGAGEES	GIVEN NAMES	GIVEN NAMES	GIVEN NAMES	MORTGAGORS	BOOK	PAGE	Amount	BRIEF DESCRIPTION, LOCATION, ETC.
DATE OF RECORD	FAMILY NAMES	ABCDEFGH	IJKLMNO	PQRSTUVWXYZ					( Not Warranted )
16553 Jan. 13, 1975	Walls	Partner T/A Taylors Lumber Co. Annie Ruth A. et al			John C. Cathran, et al	1331	391		For mtg. au REmbk. 1256 pg. 237 Release 74 lots Sugar Creek. See I
19139 Feb. 14, 1975	Wall &	Floor Treatments, Inc.			Lewis E. Westcott	1333	247		For mtg. au REmbk. 1256 pg. 433 Release lien by judgment Roll # 19-108
25076 April 29, 1975	"	+ Floor Treatments, Inc.			Lewis E. Westcott	1337	989		For mtg. au REmbk. 1301 pg. 433 Release Lot 1 by judgment Roll # 19-356
15195 Dec. 11, 1975	Walls	+ T/A Taylors Lumber Co. Annie Ruth A. et al			John C. Cathran et al	1355	627		For mtg. au REmbk. 1256 pg. 237 Release Lot 347 Sugar Creek.
26244 April 13, 1976	4 Walls	+ T/A Taylors Lumber Co. Annie Ruth A. et al			John C. Cathran et al	1364	760		Release tract d & lots 139, 321, 322, 323, 324 & 325 - for mtg. au REmbk. 1256 pg. 237
6778 Sept. 9, 1976	Walls	Billy A. + T/A Taylors Lumber Co.		Shirley M.	Ronald R. Edwards	1377	351	3,500	
11236 Oct. 22, 1976	Walls	Annie Ruth A. et al			John C. Cathran et al	1381	264		Release Lot 154 Sugar Creek tract
20172 Jan. 5, 1978	Wall				Sarah J. Margaret R. Watson	1420	302	2,000	Lot 2 Reid School Rd. Highland P.
26071 Jan. 5, 1979	Walls	Ernest + Myrtle			Wanda Kay Pittman	1454	556	6,500	Lot 2 (0.73 ac.) County Rd. W. Jarvis Rd. adjacent Highlands
21188 Jan. 7, 1980	Wall	Adeline J. et al			Don P. Taylor, et al	1492	565	43,825	Lot 14 Cor. Brooknew Cr. &
16506 Dec. 1, 1980	Wall	Adeline J. et al			Don P. Taylor et al	1526	156		Int. of Kenneth D. Bell assigned to Anna Virginia D. Bell. for mtg. au REmbk. 1492 pg. 565
5445 Apr. 2, 1982	"	Ethel + John B.			Charles Merriam	1579	670	36,000	
5869 Apr. 8, 1982	"	Julandlyn J. et al			Craig Williamson	1579	955	6,000	Lot 13 off Vista ave. Charleston
31101 May 23, 1983	"	Ben R. Jr.			Elise W. Johnson	1607	677	257,702	Lot 207 Chapman Rd.

# INDIRECT or MORTGAGEE Index to Real Estate Mortgages — Greenville County, S. C.

REG. U. S. PAT. OFFICE *Chas. McCall* County Indexes Since 1888 An Identifying Trade Mark

Open at Proper Tab according to First Letter or Letters of Name and refer to Buff Sub-Index sheet for page reference.

COTT FAMILY NAME INDEX No. 75 © 1949  
MADE BY THE COTT INDEX COMPANY, COLUMBUS, OHIO  
SOLD BY WALKER, EVANS & COGSWELL CO., CHARLESTON, S.C.

FILE NUMBER	MORTGAGEES	GIVEN NAMES	GIVEN NAMES	GIVEN NAMES	MORTGAGORS	BOOK	PAGE	Amount	BRIEF DESCRIPTION, LOCATION, ETC.
DATE OF RECORD	FAMILY NAMES	ABCDEFGH	IJKLMNO	PQRSTUVWXYZ					( Not Warranted )
10293 Sept 28, 1983	Walls	Ernest			James Leroy Coby et al	1627	751	3,500	1 Acre Edith Drive
16115 Nov. 17, 1983	"	Ernest			Marvin Raymond Redden et al	1635	782	5,000	2.00 Acres Highlee Rd.
17379 Nov. 30, 1983	"	Ernest			Kenneth E. Malone, et al	1637	670	2,000	0.99 Acs. Edith Dr.
1757 July 17, 1984	Wall		Marvin W et al		Larry H. Lancaster et al	1673	46	32,500	Lot # 1843 Lake Lenia w. Lake Shore Dr. Blum Mt. 29.
9712 Sept 21, 1984	Wall		Janet B. et al		Charles J Wall	1683	438	11,000	Parcel A Forester Rd.
27469 Dec. 31, 1986	Wall	C. Don, et al	Mary R.		W. M. Forest, et al	1826	217	10,000	Lot West Poinsett St.
315.72 Feb 2, 1987	Wall		Kermit A. Jr. et al		Kermit A. Wall, et al	1833	363	67,000	Lot 107 Dore Inc
43866 April 12, 1988	Wall		Larene J. et al		Kermit A. Wall Jr. et al	1924	723	17,000	Lot 105 + 107 Dore Inc Sub
4889 Feb 2, 1989	Walls		Larene J.		James C. Wardlaw et al	1924	723	2,000	Lots 59 + 60 Conestee

# INDIRECT or MORTGAGEE Index to Real Estate Mortgages — Greenville County, S. C.

REG. U. S. PAT. OFFICE *Chas McCott* County Indexes Since 1888 An Identifying Trade Mark

☞ Open at Proper Tab according to First Letter or Letters of Name and refer to Buff Sub-Index sheet for page reference.

COTT FAMILY NAME INDEX No. 75 © 1949  
MADE BY THE COTT INDEX COMPANY, COLUMBUS, OHIO  
SOLD BY WALKER, EVANS & COGSWELL CO., CHARLESTON, S.C.

( 4 )

FILE NUMBER	MORTGAGEES	GIVEN NAMES	GIVEN NAMES	GIVEN NAMES	MORTGAGORS	BOOK	PAGE	Amount	BRIEF DESCRIPTION, LOCATION, ETC. ( Not Warranted )
DATE OF RECORD	FAMILY NAMES	ABCDEFGHIJ	IJKLMNO	PQRSTUVWXYZ					
17832 Jan 30, 1975	Wachovia		Mtg. Co.		Marvin H. Strickland	1332	222		See mtg. see in bk. 1228 pg. 41 Assigned to Fed. Nat. Mtg. Assn. For mtg. see R.E.M. Book 1288 Pg. 747
24501 Apr. 22, 1975	"		" "		Loretta W. Mastella	1337	555		Reassigned to Wachovia mtg. Co. M1444 - for mtg. see R.E.M. Bk. 1210 pg. 597
26658 May 16, 1975	"		" "		Joseph M. Robinson <sup>et al</sup>	1339	405		Release Lien by Judgment Roll #
28895 June 6, 1975	"		" "		Frank R. Smith <sup>et al</sup>	1341	179		Savings - for mtg. see R.E.M. Bk. 1310 pg. 21 Assigned to the Seaman's Bank for
2230 July 25, 1975	"		" "		Joseph W. Shockley <sup>et al</sup>	1344	701		for mtg. see R.E.M. Book 1256 page 47 Release Lien by Judgment Roll # M-2557
4606 Aug. 20, 1975	"		" "		Charley Lee Hill	1346	630		for mtg. see R.E.M. Book 1183 pg. 455 Release Lien by Judgment Roll # M-3097
7419 Sept. 18, 1975	"		" "		Tommy D. Bridges	1349	125		for mtg. see R.E.M. Book 1311 pg. 321 Assigned to Fed. Nat. Mtg. Assn.
9732 Oct. 10, 1975	"		" "		William Howard Kanipe <sup>et al</sup>	1351	25		for mtg. see R.E.M. Bk. 1206 pg. 269 Release Lien by Judgment Roll # M-3845
20035 Feb. 6, 1976	"		" "		Franklin D. Masala <sup>et al</sup>	1359	805		assign. to Western & Son. Life Ins. Co. for mtg. see R.E.M. Bk. 1257 Pg. 274 & Re. Bond Bk. 1265 Pg. 665
"	"		" "		" " "	1359	805		
20414 Feb. 11, 1976	"		" "		David E. Swanson, et al	1360	48		for mtg. see R.E.M. Bk. 1311 Page 111 Release by Judgment # 76-34
20414 Feb. 11, 1976	"		" "		David E. Swanson, et al	1360	48		for mtg. see R.E.M. Bk. 1324 Page 764 Release by Judgment # 76-34
24459 Mar. 25, 1976	"		" "		Tommy D. Bridges	1363	232		for mtg. see R.E.M. Bk. 1311 pg. 321 Re-assigned to Wachovia Mtg. Co.
3930 Aug. 9, 1976	"		" "		Rennie C. DeYoung <sup>et al</sup>	1374	862		Release Lien by Judgment Roll # 76-2971 - for mtg. see R.E.M. Book 1306 pg. 749
9989 Oct. 11, 1976	"		" "		Robert J. Lida, Jr.	1380	210		# 76-3986 - for mtg. see R.E.M. Bk. 1283 Pg. 141 Release Lien by Judgment Roll

# INDIRECT or MORTGAGEE Index to Real Estate Mortgages — Greenville County, S. C.

REG. U. S. PAT. OFFICE *Chas. M. Cotts* County Indexes Since 1888 An Identifying Trade Mark

 Open at Proper Tab according to First Letter or Letters of Name and refer to Buff Sub-Index sheet for page reference.

COTT FAMILY NAME INDEX No. 75 © 1949  
MADE BY THE COTT INDEX COMPANY, COLUMBUS, OHIO  
SOLD BY WALKER, EVANS & COGSWELL CO., CHARLESTON, S.C.

FILE NUMBER DATE OF RECORD	MORTGAGEES FAMILY NAMES	GIVEN NAMES ABCDEFGHIJ	GIVEN NAMES JKLMNO	GIVEN NAMES PQRSTUVWXYZ	MORTGAGORS	BOOK	PAGE	Amount	BRIEF DESCRIPTION, LOCATION, ETC. ( Not Warranted )	
21792 Feb. 17, 1977	Wachovia				Mortgage Co.	Clarence Fuller, et al	1389	530	Release lien by Judgment Call # 76-5749 - for mtg. see Rem Book 1256 pg. 135	
"	"				"	"	1389	530		
1499 July 14, 1977	"				"	Jack D. Drubbe, et al	1404	12	Release Lien by Judgment Call # 77-2578 for mtg. see Rem Bk. 1233 pg. 596 For mtg. see Rem Bk. 1306 pg. 392	
"	"				"	"	1404	12		
26245 Mar. 8, 1978	"				"	Raymond M. Boeltche, et al	1425	242	Release lien by Judgment Call # 78-45	
37063 Jan. 9, 1978	"				"	Bennie Lee, Jr.	1434	732		
"	"				"	"	1434	732	Release Lien by Judgment Call # 78-2034. For mtg. see Rem Bk. 1240 pg. 529	
7479 Aug 31, 1979	"				Realty Investment Eving - Kingsville, a Supts.	Deed Bk 1110 560				
"	"				"	Deed Bk 1110 560			Cancellation of Assign of Rents, Profits & Leases - for orig. see deed Bk. 936 pg. 455 + mtg. Bk. 1259 pg. 59 Chertic 2001, sec. 11 Lot 115-A Seven Oaks Dr. Dr.	
6105 Sep. 4, 1981	"				mtg. Co.	Kenneth R. Winebrenner	551	715		143,133
13187 Dec. 2, 1981	"				mtg. Co.	Louis N. Inapolino, et al	1558	869	105,000	Pt. lots 100 & 101 Stonehenge
14389 Dec. 17, 1981	"				mtg. Co.	John E. Drepper, et al	1559	913	35,000	Quail Hill Estates Butler Dr. Lot 17 Quail Hill Dr.
15334 Jan. 4, 1982	"				mtg. Co.	James Craig Hearon, et al	1561	1	46,000	Dr. Lot 6 + 8 Pt. lot 235 Dow
16192 Jan 18, 1982	"				mtg. Co.	Kenneth R. Winebrenner, Jr.	1561	670		for mtg. see Rem Bk. 1551 pg. 915 mtg. assign. Wachovia Bk. + J. C. NA.
18271 Feb. 15, 1982	"				mtg. Co.	James Craig Hearon, et al	1563	614		for mtg. see Rem Bk. 1561 pg. 1 mtg. assigned to Wachovia Bk. + J. C. NA.
21086 Mar 22, 1982	"				mtg. Co.	John E. Drepper, et al	1566	280		for mtg. see Rem Bk. 1551 pg. 913 mtg. assign. Wachovia Bk. + J. C. NA.

# INDIRECT or MORTGAGEE Index to Real Estate Mortgages — Greenville County, S. C.

KEYS PRINTING COMPANY, GREENVILLE, S. C.

Open at Proper Tab according to First Letter or Letters of Name and refer to Buff Sub-Index sheet for page reference.

(B)

FILE NUMBER DATE OF RECORD	MORTGAGEES FAMILY NAMES	GIVEN NAMES ABCDEFGH	GIVEN NAMES IJKLMNO	GIVEN NAMES PQRSTUVWXYZ	MORTGAGORS	BOOK	PAGE	Amount	BRIEF DESCRIPTION, LOCATION, ETC. ( Not Warranted )
21319 Mar 24, 1982	Wachovia		mtg. Co.		Louis N. Zepalino, et al	1566	469		mtg. assign Wachovia Bk. + Tr. Co. N.A. - for mtg. see Rem Bk. 1558 pg. 869
"	"		"		"	1566	469		
22879 Apr 13, 1982	"		"	"	Joseph M. Beckwith, et al	1567	782	120,000	Trail 1.5 Hunting Hill Ct. Lot 563 Cor. Cherrywood
26723 May 31, 1982	"		"	"	Joseph M. Beckwith, et al	1571	498		W.A. for mtg. see Rem Bk. 1567 pg. 782 mtg. assign Wachovia Bk. + Tr. for mtg. see Rem Bk. 1561 pg. 1
4639 July 21, 1982	"		"	"	James Craig Theron, et al	1575	795		Assumption + Release Agreement Parkins Knoll
2826 Aug 3, 1982	"		"	"	Joseph B. Lanton, et al	1576	966	128,000	Lot 12 Parkins mill rd.
3659 Aug 12, 1982	"		"	"	Ronald E. Brune, et al	1577	663	80,000	Lane Sugar Creek Sec. 2 Lot 568 Lady Slipper
4327 Aug 20, 1982	"		"	"	Robert A. Collier, et al	1578	265	91,500	map 2, sec. 2, Sugar Creek Lot 459 Sweetwater rd.
4397 Aug 23, 1982	"		"	"	Eric C. Hyman, et al	1578	384	60,000	Map 2 forest Lot 75 Kolford rd.
6694 Sep 16, 1982	"		"	"	Jerry B. Dehardt, et al	1580	682	88,300	map 3 sec. 2 Lot 442 Sugar Creek
6960 Sep 20, 1982	"		"	"	Joseph B. Lanton, et al	1580	928	128,000	For orig mtg. see Rem Bk. 1578 pg. 966. Lot 12 Parkins mill rd. Parkins Knoll
6961 Sep 20, 1982	"		"	"	Kenneth R. Winebrenner, Jr. et al	1580	934		for mtg. see Rem Bk. 1551 pg. 915 Assumption + Release Agreement
7038 Sep 21, 1982	"		"	"	Suzanne N. Fowler	1581	5	45,000	Highlands Lot 40 Lannear A.
7142 Sep 22, 1982	"		"	"	Jerry A. Perkins, et al	1581	108	35,000	Lot 60 over old mt. creek map 11, sec. 2
7279 Sep 23, 1982	"		"	"	E. Vernon Anderson, Jr. et al	1581	241	65,000	Lot 26 Forest Lane

# INDIRECT or MORTGAGEE Index to Real Estate Mortgages — Greenville County, S. C.

KEYS PRINTING COMPANY, GREENVILLE, S. C.

Open at Proper Tab according to First Letter or Letters of Name and refer to Buff Sub-Index sheet for page reference.

FILE NUMBER DATE OF RECORD	MORTGAGEES FAMILY NAMES	GIVEN NAMES ABCDEFGH	GIVEN NAMES IJKLMNO	GIVEN NAMES PQRSTUVWXYZ	MORTGAGORS	BOOK	PAGE	Amount	BRIEF DESCRIPTION, LOCATION, ETC. ( Not Warranted )
8041 Oct. 1, 1982	Wachovia				Scott J. Walton <sup>etal</sup>	1582	173	45,450 <sup>00</sup>	Lot 56 Cherokee St.
8102 Oct. 1, 1982	"				George W. Calclough	1582	222	123,900 <sup>00</sup>	Sub. under Mt. Sounhouse Lot 1 cor. Augusta Rd. + Byrd
8306 Oct. 4, 1982	"				John E. Grubb <sup>etal</sup>	1582	364	20,000 <sup>00</sup>	Blenbrook Sounhouse Lot 12 Blenbrook Way
8787 Oct. 8, 1982	"				Shedrick Harrison Jr. <sup>etal</sup>	1582	830	66,000 <sup>00</sup>	Norlequin Ct. add. Whitings Lakes Lot 189 cor. Norness St. +
9423 Oct. 18, 1982	"				Thomas W. Glandford	1583	401	49,900 <sup>00</sup>	Sec. 3 Lot 206 Peppertree
9947 Oct. 25, 1982	"				Van E. Johnson	1583	910	62,000 <sup>00</sup>	Ph. I Lot 6 creek side Villas
10450 Oct. 29, 1982	"				Donald E. Balty, dnc.	✓	✓	✓	82-4547 Fixtures - Lot 143 Jacob Brook Ct.
10450 Oct. 29, 1982	"				Donald E. Balty, dnc.	✓	✓	✓	82-4548 Fixtures - Lot 144 Jacob Brook Ct.
10433 Oct. 29, 1982	"				Bradley Keith Presley <sup>etal</sup>	1584	448	59,000 <sup>00</sup>	Heritage Lakes Lot 31 Saddletree St.
10466 Oct. 29, 1982	"				Donald E. Balty, dnc.	1584	499	60,000 <sup>00</sup>	Sec. 6, Ph. 1 Lot 143 Brookside
10466 Oct. 29, 1982	"				Donald E. Balty, dnc.	1584	502	67,500 <sup>00</sup>	Sec. 6, Ph. 1 Lot 144 Brookside
10616 Nov. 1, 1982	"				South-Hill Bldgs. + Dev. <sup>dnc.</sup>	✓	✓	✓	82-4576 Northwood Sec. 1 Fixtures - Lot 39 + pt. lot 38-
10648 Nov. 1, 1982	"				South-Hill Bldgs. + <sup>dev. dnc.</sup>	1584	724	49,500 <sup>00</sup>	Sec. 1 Lot 38 Northwood
10834 Nov. 3, 1982	"				Francis L. Johnson <sup>etal</sup>	1584	890	30,000 <sup>00</sup>	Lot 32 Homestead ave.
11018 Nov. 4, 1982	"				Ronald E. Beune <sup>etal</sup>	1584	999		3rd mtg. au Rem. Ak. 1577 pg. 663 mtg. assign. Wachovia Bank + Tr Co, No
10995 Nov. 4, 1982	"				Robert A. Collier, etal	1585	90		2nd mtg. au Rem. Ak. 1578 pg. 265 mtg. assign. Wachovia Bank + Tr Co, No



# INDIRECT or MORTGAGEE Index to Real Estate Mortgages — Greenville County, S. C.

KEYS PRINTING COMPANY, GREENVILLE, S. C.

Open at Proper Tab according to First Letter or Letters of Name and refer to Buff Sub-Index sheet for page reference.

(C)

FILE NUMBER DATE OF RECORD	MORTGAGEES FAMILY NAMES	GIVEN NAMES ABCDEFGH	GIVEN NAMES IJKLMNO	GIVEN NAMES PQRSTUVWXYZ	MORTGAGORS	BOOK	PAGE	Amount	BRIEF DESCRIPTION, LOCATION, ETC. ( Not Warranted )
11352 Nov. 9, 1982	Wachovia			Mortgage Co.	John J. Langley, et al	1585	374	44,924 <sup>10</sup>	Formington area Lot 72 Shuluta Dr.
11689 Nov. 22, 1982	"			"	Eugene Wright, et al	1585	799	79,950 <sup>00</sup>	Lot chick spg. 34.
12089 Nov. 17, 1982	"			"	Louis N. Trapolino et al	1586	242		see REM BK. 1558 pg. 869 Modification Agreement - for mtg.
12088 Nov. 17, 1982	"			"	John E. Dreyler, et al	1586	252		see REM BK. 1559 pg. 913 Modification Agreement - for mtg.
12137 Nov. 19, 1982	"			"	John J. Hubb, et al	1586	353	20,000 <sup>00</sup>	For orig. mtg. see REM BK. 1582 Pg. 364. Lot 12, Shenandoah
"	"			"	"	1586	353		by Shenandoah Soundhouse
12313 Nov. 19, 1982	"			"	Larry J. Aschee, et al	1586	458	43,000 <sup>00</sup>	111 Mauldin Lot 35 Fargo St. Glendale
13297 Dec. 1, 1982	"			"	William B. Wilson, Jr. et al	1587	631	35,000 <sup>00</sup>	Lot 26 Knalwood
13228 Dec. 1, 1982	"			"	Eric C. Hyman, et al	1587	605		For mtg. see REM BK. 1578 pg. 384 Mtg. Assign. M & J Merrill + Shirley bk
13229 Dec. 1, 1982	"			"	Eric C. Hyman, et al	1587	606		as 2. - for mtg. see REM BK. 1578 pg. 384 Mtg. Assign. M & J Merrill + Shirley bk
13415 Dec. 2, 1982	"			"	John Stephen Craft, et al	1587	813	48,000 <sup>00</sup>	Lot B - Marie Ave
13697 Dec. 7, 1982	"			"	Dexter J. Gourdin, et al	1588	132	62,200 <sup>00</sup>	Del Norte Ests. Lot 123 Welby Rd.
13742 Dec. 7, 1982	"			"	Richard Alan Schulz, et al	1588	186	19,550 <sup>00</sup>	Woodside Mills, S.ville Lot 132 Edwards St.
13882 Dec. 8, 1982	"			"	Bradley Keith Presley, et al	1588	282	59,000 <sup>00</sup>	For orig. mtg. see REM BK. 1584 pg. 448. Lot 31 Saddletree Dr.
"	"			"	"	1588	292		Heritage Lakes
14048 Dec. 10, 1982	"			"	John J. Langley, et al	1588	600	44,924 <sup>10</sup>	Lot 72 Shuluta Dr. Formington area For orig. mtg. see REM BK. 1585 pg. 374

# INDIRECT or MORTGAGEE Index to Real Estate Mortgages — Greenville County, S. C.

KEYS PRINTING COMPANY, GREENVILLE, S. C.

Open at Proper Tab according to First Letter or Letters of Name and refer to Buff Sub-Index sheet for page reference.

FILE NUMBER DATE OF RECORD	MORTGAGEES FAMILY NAMES	GIVEN NAMES ABCDEFGH	GIVEN NAMES IJKLMNO	GIVEN NAMES PQRSTUVWXYZ	MORTGAGORS	BOOK	PAGE	Amount	BRIEF DESCRIPTION, LOCATION, ETC. ( Not Warranted )
15202 Dec. 22, 1982	Wachovia			Mortgage Co.	Rebecca A. Kelley	1589	799	45,900 <sup>.00</sup>	Unit 4 Eastern Townhouses
15269 Dec. 22, 1982	"		"	"	Richard E. Bennion	1589	815	52,800 <sup>.00</sup>	Way Graystone II Lot 12 Graystone
15423 Dec. 23, 1982	"		"	"	James B. Zsuzmleker, Jr. etal	1590	38	54,600 <sup>.00</sup>	Lot 95 Walker Ct.
15580 Dec. 28, 1982	"		"	"	Lanny J. Kinsler	1590	260	75,000 <sup>.00</sup>	Lot 50 Oakfern, sec. 3
15629 Dec. 28, 1982	"		"	"	Robert A. Collier, etal	1590	330	91,500 <sup>.00</sup>	For orig. mtg. see R&M BK 1578 Pg. 264. Lot 459 Sweetwater Pl. sec. 2, Sugar Well
"	"		"	"	"	1590	330		83-109
16655 Jan. 7, 1983	"		"	"	Deerfield Co. a.s.c. Mem. <sup>P.T.M.S.</sup>	✓	✓	✓	Furniture. Lot 5 Deerfield 8/10 Sect. 1 Sec. 2
16598 Jan. 7, 1983	"		"	"	John D. Malone, etal	1591	163	63,000 <sup>.00</sup>	Lot 46 Sunset Hills
16600 Jan. 7, 1983	"		"	"	Delma L. Shearer, etal	1591	197	50,850 <sup>.00</sup>	Lot 9 Rocky Slope
16680 Jan. 7, 1983	"		"	"	Deerfield Co. a.s.c. <sup>Mem. P.T.S.</sup>	1591	228	140,000 <sup>.00</sup>	Lot 5 Deerfield Pl.
16703 Jan. 7, 1983	"		"	"	William R. Alexander, etal	1591	269	49,000 <sup>.00</sup>	Graystone II Lot 17 Graystone Way
16673 Jan. 7, 1983	"		"	"	Scott J. Walton, etal	1591	352		Mtg. assign. to Wachovia B.K. & M. Co. N.A. For mtg. See R&M B.K. 1582 P. 173
"	"		"	"	"	1591	352		799. Lots 2, 3, & 4 Chish. app. 20.
16750 Jan. 10, 1983	"		"	"	Eugene Wright, etal	1591	362	79,950 <sup>.00</sup>	For orig. mtg. see R&M BK. 1585 P. 9
17345 Jan. 14, 1983	"		"	"	Earl R. Deily, etal	1591	926	64,500 <sup>.00</sup>	Appentice, sec. 3 Lot 194 Fox Row
17336 Jan. 14, 1983	"		"	"	Junius J. Turner, etal	1591	947	29,000 <sup>.00</sup>	Shandon Plt. sec. 1 Lot 74 Obuly mills

# INDIRECT or MORTGAGEE Index to Real Estate Mortgages — Greenville County, S. C.

KEYS PRINTING COMPANY, GREENVILLE, S. C.

Open at Proper Tab according to First Letter or Letters of Name and refer to Buff Sub-Index sheet for page reference.

FILE NUMBER DATE OF RECORD	MORTGAGEES FAMILY NAMES	GIVEN NAMES ABCDEFGHIJ	GIVEN NAMES KLMNO	GIVEN NAMES PQRSTUVWXYZ	MORTGAGORS	BOOK	PAGE	Amount	BRIEF DESCRIPTION, LOCATION, ETC. ( Not Warranted )
17738 Jan. 19, 1983	Wachovia				Robert D. Brown, et al	1592	324	66,500 <sup>.00</sup>	Del Norte Rd. Del Norte Est. Lot 62 cor. West Glen St.
17736 Jan. 19, 1983	"			" "	Carl Gregory Abraham	1592	331	49,000 <sup>.00</sup>	Lot 8 Canoeel
18181 Jan. 25, 1983	"			" "	Merrill W. Riggs	1592	819	51,391 <sup>.67</sup>	Line Forest Lot 93 meadston cor
18217 Jan. 26, 1983	"			" "	Douglas L. Bell, et al	✓	✓	✓	83-350 Firstmea; Lot 24, Deerfield Subd.
18219 Jan. 26, 1983	"			" "	Douglas L. Bell, et al	1592	877	123,700 <sup>.00</sup>	Old Salem ave. sec. 11 Lot 24 cor. Deerfield St. +
18302 Jan. 26, 1983	"			" "	Willa C. Hughes	1592	936	57,500 <sup>.00</sup>	Chantillon, sec. 11 Lot 210 Chipman Rd.
18681 Jan. 31, 1983	"			" "	Aexter J. Dourden, et al	1593	320		mtg. assign. First Mutual Savings Assoc. of Fla. - for mtg. see Rem. bk. 1588 pg. 132
18894 Feb. 1, 1983	"			" "	William D. McLee, et al	1593	556	24,000 <sup>.00</sup>	sec. 11 Lot 6 Roswell Hgts.
18893 Feb. 1, 1983	"			" "	Carl D. Fox, et al	1593	563	63,000 <sup>.00</sup>	Lot 74 woodl. sup. II Lot 74 Arundell Rd.
18964 Feb. 1, 1983	"			" "	Richard C. Berganti, et al	1593	624	54,400 <sup>.00</sup>	II Lot 3 Homestead acres
18964 Feb. 1, 1983	"			" "	Cheryl W. King, et al	1593	631	21,800 <sup>.00</sup>	Unit 5-A Squan St. Rd. Paris mtg.
19375 Feb. 4, 1983	"			" "	Oniel P. Goudreaux, et al	1593	933	143,600 <sup>.00</sup>	4.62 acs. Lake Circle
19978 Feb. 11, 1983	"			" "	Rebecca A. Kelley	1594	469		mtg. assign. First Mutual Savings Assoc. of Fla. - for mtg. see Rem. bk. 1589 pg. 799
"	"			" "	"	1594	469		for mtg. see Rem. bk. 1589 pg. 799
19977 Feb. 11, 1983	"			" "	Rebecca A. Kelley	1594	470		mtg. assign. Wachovia mtg. co.

# INDIRECT or MORTGAGEE Index to Real Estate Mortgages — Greenville County, S. C.

KEYS PRINTING COMPANY, GREENVILLE, S. C.

Open at Proper Tab according to First Letter or Letters of Name and refer to Buff Sub-Index sheet for page reference.

FILE NUMBER DATE OF RECORD	MORTGAGEES FAMILY NAMES	GIVEN NAMES ABCDEFGH	GIVEN NAMES IJKLMNO	GIVEN NAMES PQRSTUVWXYZ	MORTGAGORS	BOOK	PAGE	Amount	BRIEF DESCRIPTION, LOCATION, ETC. ( Not Warranted )
19974 Jul 11, 1983	Wachovia				Jumien F. Turner Mortgage Co.	594	569		Auth. for mtg. see Rem. bk. 1591 pp. 947 Mtg. assigned S.C. State Housing
20504 Feb. 17, 1983	"		"	"	Joseph Richard Hawkins	1595	87	51,400 <sup>.45</sup>	Lot 6 cancelled
20437 Feb. 17, 1983	"		"	"	William D. Wilson Jr.	1595	33		mtg. assign. First Mutual Savings Ass. of Fla. - for mtg. see Rem Book 1527 pp. 631
"	"		"	"	"	1595	33		
20761 Feb. 21, 1983	"		"	"	Jim J. Nambaker	1595	362	64,600 <sup>.00</sup>	Lot
20941 Feb. 23, 1983	"		"	"	W. Stuart Willoughby	1595	507	48,649 <sup>.74</sup>	Lot 7 cancelled
20999 Feb. 24, 1983	"		"	"	Glenn C. Jounley	1595	611	55,000 <sup>.00</sup>	Sec. 15 Lot 390 Denmark Pl.
21044 Feb. 24, 1983	"		"	"	J. Raymond McDonald	1595	631	21,250 <sup>.00</sup>	Duncan mill village Lot 57 Seyle St. sec. 4
21341 Feb. 29, 1983	"		"	"	William R. Chilton	1595	261	51,000 <sup>.00</sup>	Lot 19 Bechtelwood Dr.
21482 Mar. 1, 1983	"		"	"	Michael Steven Sipe	1596	157	63,600 <sup>.00</sup>	sec. 6 St. lot 2 E. Highlands Estate
21500 Mar. 1, 1983	"		"	"	James D. Croel	1596	180	31,767 <sup>.86</sup>	1/2 acre Pleasant Valley St. lots 142 + 143 Pleasant
21503 Mar. 1, 1983	"		"	"	Martin E. Cascardi	1596	183	55,500 <sup>.00</sup>	Lot 198 Leppert, sec. 3
21577 Mar. 1, 1983	"		"	"	Danny L. Barnett	1596	243	55,000 <sup>.00</sup>	sec. 71 Westminster village Lot 83 Denmark Dr.
21914 Mar. 3, 1983	"		"	"	Michael Steven Sipe	1596	476		see Rem. bk. 1596 pp. 157 Rider to mtg. - for Orig. mtg.
21877 Mar. 3, 1983	"		"	"	Robert J. Howell, Jr.	1596	537	57,000 <sup>.00</sup>	Dr. Sunset Hills Lot 22 1/4. lot 21 Meyers
22030 Mar. 4, 1983	"		"	"	Michael A. Roberts	1596	693	53,000 <sup>.00</sup>	A. lot 41 Glendale

# INDIRECT or MORTGAGEE Index to Real Estate Mortgages — Greenville County, S. C.

REG. U. S. PAT. OFFICE *Chas McCorkle* County Indexes Since 1888 An Identifying Trade Mark


Open at Proper Tab according to First Letter or Letters of Name and refer to Buff Sub-Index sheet for page reference.

COTT FAMILY NAME INDEX No. 75 © 1949  
MADE BY THE COTT INDEX COMPANY, COLUMBUS, OHIO  
SOLD BY WALKER, EVANS & COGSWELL CO., CHARLESTON, S.C.

FILE NUMBER DATE OF RECORD	MORTGAGEES FAMILY NAMES	GIVEN NAMES ABCDEFGH	GIVEN NAMES IJKLMNO	GIVEN NAMES PQRSTUVWXYZ	MORTGAGORS	BOOK	PAGE	Amount	BRIEF DESCRIPTION, LOCATION, ETC. ( Not Warranted )
22651 Mar. 10, 1983	Wachovia				Builder Service Group, Inc.	✓	✓	✓	83-966 Fixtures - Lot 10 Club Forest
22640 Mar. 10, 1983	"		"	"	Randy D. Jester Group, Inc.	1597	445	67,500.00	Sec. I Lot Lake Cunningham
22690 Mar. 10, 1983	"		"	"	Builder Service	1597	464	135,700.00	Lot 10 Club Forest
22722 Mar. 10, 1983	"		"	"	Marsha G. Wilson Dev. Inc.	1597	499	45,000.00	Lot 129 Pineforest
22870 Mar. 11, 1983	"		"	"	South-Hill Bldrs +	1597	660	48,300.00	Sec. I Lot 65 Northwood
22878 Mar. 11, 1983	"		"	"	Kevin E. Cubber	1597	666	26,800.00	Lot 3.20 ac. Old mt. creek
22919 Mar. 14, 1983	"		"	"	Lee Cook, Inc.	1597	715	62,942.62	Lot 68 Eastgate village
22923 Mar. 14, 1983	"		"	"	Paul Bateman, Inc.	1597	735	42,662.91	Line Brook Ext. Lot 4 Cardinal Pt.
23340 Mar. 16, 1983	"		"	"	Larry J. Kinola, Inc.	1598	110		8th. formly. see L&M Bk. 1590 Pg. 260 Mtg. assign. to First Mutual S&T
23492 Mar. 17, 1983	"		"	"	Stephen A. Wilson, Inc.	1598	268	63,000.00	Melville ave. Park Hill Lot 90 Cor. alderden bl. +
23433 Mar. 17, 1983	"		"	"	Meduel Harrison, Inc.	1598	238		Corp. formly. see L&M Bk. 1592 Pg. 830 Mtg. assign. to M&C Mtg. Marketing
23433 Mar. 17, 1983	"		"	"	Meduel Harrison, Inc.	1598	239		formly see L&M Bk. 1592 Pg. 830 Mtg. assign. to Carter & G. S. C. & Coyle, Inc.
23542 Mar. 18, 1983	"		"	"	Julia N. Jenkins	1598	376	53,400.00	Lot 7 E. Prentiss ave.
23794 Mar. 21, 1983	"		"	"	South-Hill Bldrs. + Dev. Inc.	✓	✓	✓	83-1134 Sec. I Fixtures - Lots 65, Northwood, formly see REM Bk 1590 Pg 260
23783 Mar. 21, 1983	"		"	"	Larry J. Kinola	1598	544		Mtg. assign. Fed. Nat'l Mtg. Assoc.
23837 Mar. 21, 1983	"		"	"	Jerry A. Perkins	1598	632		Mtg. assign. to M&C Mtg. Marketing Corp. formly see REM Bk. 1581 Pg 108
23837 Mar. 21, 1983	"		"	"	"	1598	632		

# INDIRECT or MORTGAGEE Index to Real Estate Mortgages — Greenville County, S. C.

REG. U. S. PAT. OFFICE *Chas McCott* County Indexes Since 1888  
An Identifying Trade Mark

 Open at Proper Tab according to First Letter or Letters of Name and refer to Buff Sub-Index sheet for page reference.

COTT FAMILY NAME INDEX No. 75 © 1949  
MADE BY THE COTT INDEX COMPANY, COLUMBUS, OHIO  
SOLD BY WALKER, EVANS & COGSWELL CO., CHARLESTON, S.C.

FILE NUMBER DATE OF RECORD	MORTGAGEES FAMILY NAMES	GIVEN NAMES ABCDEFGHIJ	GIVEN NAMES JKLMNO	GIVEN NAMES PQRSTUVWXYZ	MORTGAGORS	BOOK	PAGE	Amount	BRIEF DESCRIPTION, LOCATION, ETC. ( Not Warranted )
23836 Mar 21, 1983	Wachovia				Jerry A. Perkins <i>et al</i>	1598	633		Mtg. assign to Bankers Trust of S.C. In. For mtg see REM Bk 1591 Pg 108
" "	"				" "	1598	633		
23968 Mar 22, 1983	"				William R. Alexander <i>et al</i>	1598	695		
" "	"				" " "	1598	695		Mtg assign to First mutual savings Assoc. of Fla. For mtg see REM Bk 1591 Pg 269
23968 Mar 22, 1983	"				William R. Alexander <i>et al</i>	1598	696		In mtg see REM Bk 1591 Pg 269
23962 Mar 22, 1983	"				Wester J. Gaurdin <i>et al</i>	1598	697		Mtg. assign to Fed. Nat'l Mtg. Assoc. For mtg see REM Bk 1588 Pg 132
23999 Mar 22, 1983	"				Bradley Keith Presaley <i>et al</i>	1598	874		Mtg assign to Fed. Nat'l Mtg. Assoc.
" "	"				" " "	1598	874		Mtg assign to M.B.I.C. Mtg Marketing Corp. For mtg see REM Bk 1584 Pg 428 Re-record Pg 1588 Pg 292
23999 Mar 22, 1983	"				Bradley Keith Presaley <i>et al</i>	1598	875		Mtg. assign to Bankers Trust of S.C. In. For mtg see REM Bk 1584 Pg 448
" "	"				" " "	1598	875		Re-record Bk 1588 Pg 292
24311 Mar 25, 1983	"				William D. Mc Bee <i>et al</i>	1599	31		In mtg. see REM Bk 1593 Pg. 556
24346 Mar 25, 1983	"				Carl Gregory Brabham <i>et al</i>	1599	197		Mtg assigned to Fed. Nat'l Mtg. Assoc. In mtg see REM Bk 1592 Pg 331
24343 Mar 25, 1983	"				Gerald W. Riggs	Re-record		.67	Mtg assigned to S.C. State Highway Auth. 87.2 Acre Lot 93 Mapleton H. Pine Forest
24776 Mar 30, 1983	"				Archie D. Gubbe, <i>trac</i>	1599	627	58,500	For orig. mtg. see REM Bk 1592 Pg. 100 currenty estate see-1 Lot 68 Carolina Way
24848 Mar 30, 1983	"				Douglas R. Burns, <i>trac</i>	1599	744	28,000	Lot Racer H.
24934 Mar 31, 1983	"				Dick R. Pieper, <i>trac</i>	1599	873	60,300	Timber Oaks Sec. 2 Lot 24 Buckingham park way



# INDIRECT or MORTGAGEE Index to Real Estate Mortgages — Greenville County, S. C.

REG. U. S. PAT. OFFICE *Chas. M. Cotts* County Indexes Since 1888 An Identifying Trade Mark

Open at Proper Tab according to First Letter or Letters of Name and refer to Buff Sub-Index sheet for page reference.

COTT FAMILY NAME INDEX No. 75 © 1949  
MADE BY THE COTT INDEX COMPANY, COLUMBUS, OHIO  
SOLD BY WALKER, EVANS & COGSWELL CO., CHARLESTON, S.C.

(7)

FILE NUMBER DATE OF RECORD	MORTGAGES FAMILY NAMES	GIVEN NAMES ABCDEFGHIJ	GIVEN NAMES JKLMNOPQ	GIVEN NAMES RSTUVWXYZ	MORTGAGORS	BOOK	PAGE	Amount	BRIEF DESCRIPTION, LOCATION, ETC. ( Not Warranted )
25029 Mar. 31, 1983	Wachovia				John F. Swift, et al	1599	880	.00	see R/W Lot 81 Urdin Estate
24999 Mar. 31, 1983	"				David Edward McCartney	1600	21	.26	for acc. Lot 40 Jar Blvd.
25122 Apr. 1, 1983	"				George P. Reid, III, et al	1600	257	.00	Sec II Lot 119 Longtree Dr., Demerger Pl
25770 Apr. 6, 1983	"				South-Hill Bldgs. + Dev. Inc.				83-1398 Fixtures - Lot 78, Northwood Sec. 1
25802 Apr. 6, 1983	"				South-Hill Bldgs. + Dev. Inc.	1601	44	.00	Sec. I Lot 78 Northwood
26224 Apr. 11, 1983	"				Frank W. Garlock et al	1601	542	.00	Lot 72 Stratton Place
26265 Apr. 11, 1983	"				Ormony L. Barnett, et al	1601	574		for mtg. see REM BK. 1596 p. 243 Assigned to Federal Nat'l Mtg Assoc
26266 Apr. 11, 1983	"				William D. Wilson, et al	1601	571		assoc. for mtg. see REM BK 1597 p. 621. mtg assigned to Federal Nat'l Mtg
26407 Apr. 12, 1983	"				Roger D. James	1601	767	.00	Lot 46
26433 Apr. 12, 1983	"				Tim J. Hawbaker et al	1601	763		for mtg. see REM BK. 1595 p. 362. mtg assigned to Federal Nat'l Mtg Assoc
26606 Apr. 13, 1983	"				Joseph B. Lawton et al	1601	949		mtg. assign. to Wachovia Comb. Invest Co. N.A. In mtg. see REM BK 1576
"	"				" " "	1601	949		By 966, Re-Record BK 1580 By 928
26572 Apr. 13, 1983	"				Joel I. Langley et al	1601	999		mtg. assign. to Cameron Brown Co. In mtg. see REM BK 1585 By 374,
"	"				" " "	1601	999		Re-Record BK 1588 By 600
26694 Apr. 14, 1983	"				Paul Bullard Winston	1602	56	.00	acquire Lot 25 1/2 W. lot 26 + 27 W.
26797 Apr. 15, 1983	"				George A. Blanche, et al	1602	141	.00	Stansdale Manor Lot 4 Stansdale Cr.

# INDIRECT or MORTGAGEE Index to Real Estate Mortgages — Greenville County, S. C.

REG. U. S. PAT. OFFICE *ChemMott* County Indexes Since 1888 An Identifying Trade Mark

Open at Proper Tab according to First Letter or Letters of Name and refer to Buff Sub-Index sheet for page reference.

COTT FAMILY NAME INDEX No. 75 © 1949  
MADE BY THE COTT INDEX COMPANY, COLUMBUS, OHIO  
SOLD BY WALKER, EVANS & COGSWELL CO., CHARLESTON, S.C.

FILE NUMBER	MORTGAGEES FAMILY NAMES	GIVEN NAMES ABCDEFGHIJ	GIVEN NAMES JKLMNO	GIVEN NAMES PQRSTUVWXYZ	MORTGAGORS	BOOK	PAGE	Amount	BRIEF DESCRIPTION, LOCATION, ETC. ( Not Warranted )
27202 April 19, 1983	Wachovia				John C. Wallace et al	1602	633	40,950 <sup>.00</sup>	Lot 82 Stone Lake, 2 <sup>nd</sup> Mo, Sec II
27289 April 20, 1983	"				W. Dennis Whitten et al	1602	741	30,000 <sup>.00</sup>	Parcel 200 2 Lot 70 + Lot 71 4 <sup>th</sup> Maywood Dr. Round Club Estates
27371 April 20, 1983	"				Kent A. Emrick	1602	825	46,000 <sup>.00</sup>	Lot 11 + pt. 10 Douglas Dr. County
27384 Apr 20, 1983	"			Co.	Cheryl W. King	1602	849		Mtg. assigned to Federal Nat'l
"	"				" " "	1602	849		Mtg. above. In mtg. see K & M Bk 1593 pg 631
27470 April 21, 1983	"				Martin E. Royards et al	1603	139	55,500 <sup>.00</sup>	pg 183, Lot 118 Poplar Dr. Sec. 3 See original mtg. see R.G.M. Bk 1396
27616 April 22, 1983	"				Ruth Pope.	1603	217	57,900 <sup>.00</sup>	Unit 17 Unity Bldg. Sec. 11 In mtg. see R.G.M. Bk 1592 pg 324
27640 Apr 22, 1983	"				Robert D. Brown et al	1603	411		Mtg. assigned to Fed. Nat'l Mtg. Assn.
27694 Apr. 25, 1983	"				Jimmie E. Soban, et al	1603	416	55,000 <sup>.00</sup>	See's 4 <sup>th</sup> parcel Lot 1 to 4 <sup>th</sup> section 12. 4 <sup>th</sup> section, Fick
27713 Apr. 25, 1983	"				George St. Brock, et al	1603	434	50,000 <sup>.00</sup>	Pt. Lot 24 - 2 <sup>nd</sup> House W. Chokes
28091 Apr. 27, 1983	"				Donald E. Baltz, Inc.	✓	✓	✓	Brookside Fixtures - Lot 150, Jacob Brook Ct,
28091 Apr. 27, 1983	"				Donald E. Baltz, Inc.	✓	✓	✓	Brookside Fixtures - Lot 149, Jacob Brook Ct,
28124 Apr 27, 1983	"				Donald E. Baltz, Inc	1603	911	66,000 <sup>.00</sup>	Lot 150 Brookside Sec 6
28124 Apr. 27, 1983	"				Donald E. Baltz, Inc	1603	914	61,500 <sup>.00</sup>	Lot 149 Brookside Sec 6
28322 Apr 28, 1983	"				Ronnie Wayne et al	1604	254	55,000 <sup>.00</sup>	Village, Sec II Lot 79 Paddock Lane Westminster 83-1806
28457 Apr. 29, 1983	"			Co.	Gordon E. Mann, et al	✓	✓	✓	Fixtures - Lot 92, Verdin Est.

# INDIRECT or MORTGAGEE Index to Real Estate Mortgages — Greenville County, S. C.

REG. U. S. PAT. OFFICE *Chas McCotts* County Indexes Since 1888 An Identifying Trade Mark

 Open at Proper Tab according to First Letter or Letters of Name and refer to Buff Sub-Index sheet for page reference.

COTT FAMILY NAME INDEX No. 75 © 1949  
MADE BY THE COTT INDEX COMPANY, COLUMBUS, OHIO  
SOLD BY WALKER, EVANS & COGSWELL CO., CHARLESTON, S. C.

(5)

FILE NUMBER DATE OF RECORD	MORTGAGEES FAMILY NAMES	GIVEN NAMES ABCDEFGHIJ	GIVEN NAMES JKLMNOPQ	GIVEN NAMES RSTUVWXYZ	MORTGAGORS	BOOK	PAGE	Amount	BRIEF DESCRIPTION, LOCATION, ETC. ( Not Warranted )
28513 Apr. 29, 1983	Wachovia				Gordon E. Mann, et al	1604	516	.00 44,600	Lot 92 "Verdin Ests."
28374 Apr. 29, 1983	"			" "	Clarence Dickerson, et al	1604	332	.00 51,800	June Lot 45 Shadecrest Dr. "Hillsborough, Ga"
28415 Apr. 29, 1983	"			" "	Ronnie L. Collier, et al	1604	394	.00 28,900	"Pleasant Valley" Lot 214 + Pt. Lot 213 Potomac Cme.
28479 Apr. 29, 1983	"			" "	Charles R. Whitmore, Jr., et al	1604	519	.00 53,000	Lot 172 Knollwood Ln, Cleveland Forest
29181 May 5, 1983	"			" "	Horace W. Slotton	1605	437	.00 31,050	Horiz Prop Reg. Unit 5 - Rt M <sup>c</sup> Pherson Park
29418 May 6, 1983	"			" Co.	Wanda R. Babb	1605	650	.00 29,350	Lot D
29422 May 6, 1983	"			" Co "	Alva W. Dickens, Jr. et al	1605	677	.00 78,000	Lot 48 Brookside Sec. 2
29479 May 9, 1983	"			" "	Frank W. Barlock, et al	1605	773	.00	for mtg. sub. l. p. bk. 1601 pg. 542 mtg. assigned Banco Mtg. Co.
29488 May 9, 1983	"			" Co.	Gus K. Folk, et al	1605	726	.00 21,500	Dempson Mills Village Lot 75 Duke St. Sec. 3
29487 May 9, 1983	"			" Co.	Ronald E. Brun, et al	1605	763	.00 100,000	Sugar Creek Map. 4 Sec. 2 Lot 568 Ladyship Lane
29581 May 9, 1983	"			" Co.	Albert J. Harlow, II et al	1605	837	.00 65,900	2.90 Acres Rutherford Rd.
29749 May 10, 1983	"			" Co	Douglas E. Gracely, et al	1606	1	.00 42,750	Lot 6 Cardinal Dr.
29911 May 12, 1983	"			" Co.	Donald R. McAlister, et al	1606	267	.00 69,350	Prop. Reg. Unit 14 Charter Oaks Horiz
30093 May 12, 1983	"			" Co.	R. Glenn Helliard, et al	1606	414	.00 100,000	Lots 21 + 23 Tallulah Dr. Lane
30227 May 13, 1983	"			" Co	Peter L. Dixon, et al	1606	579	.00 42,500	1.89 Acs. Cyl de son Carrige Cleveland Inace
30336 May 16, 1983	"			" Co.	Harry L. Edwards, et al	1606	732	.00 45,900	Lot 29 Ridgeland Ave

# INDIRECT or MORTGAGEE Index to Real Estate Mortgages — Greenville County, S. C.

( )

REG. U. S. PAT. OFFICE *Chas McCott* County Indexes Since 1888 An Identifying Trade Mark

 Open at Proper Tab according to First Letter or Letters of Name and refer to Buff Sub-Index sheet for page reference.

COTT FAMILY NAME INDEX No. 75 © 1949  
MADE BY THE COTT INDEX COMPANY, COLUMBUS, OHIO  
SOLD BY WALKER, EVANS & COGSWELL CO., CHARLESTON, S.C.

FILE NUMBER DATE OF RECORD	MORTGAGEES FAMILY NAMES	GIVEN NAMES ABCDEFGHIJ	GIVEN NAMES JKLMNO	GIVEN NAMES PQRSTUVWXYZ	MORTGAGORS	BOOK	PAGE	Amount	BRIEF DESCRIPTION, LOCATION, ETC. ( Not Warranted )
30456 May 7, 1983	Wachovia				<i>etal</i> James A. R. Fowler, Jr.	1606	854	.00 37,000	Sec. II Westwood <i>iville</i> Austin Jr Lot 570 W. Yellowwood Ch.
30854 May 19, 1983	"				H. Clay Freshen, Jr. <i>etal</i>	1607	215	.00 59,000	Lot 65 Northwood, Sec. I
30961 May 20, 1983	"				Edward R. Nigge, III <i>etal</i>	1607	316	.00 86,000	Belmonte Dr. Greenvier Lot 11 Cor. Lorraine Ave. & Am. 7th mtg. subm Bl 1602 pg. 633 mtg. assigned to Fed. Nat'l Mtg.
31201 May 23, 1983	"				John C. Wallace, <i>etal</i>	1607	585		
31099 May 25, 1983	"				Ruth Kaper	1607	682	.00 37,900	Unit 19 University Ridge Hwy. 8400. Reg. 3rd drag. see REM Bl 1603 Pg 217
" "	"				" "	1607	682		
31369 May 24, 1983	"				E. Vernon Anderson, Jr. <i>etal</i>	1607	875	.00	North Hills mtg. assigned to Wachovia Bank & Tr.
31234 May 24, 1983	"				John H. Barton, <i>etal</i>	1607	743	.00 47,000	Lot A Hillcrest Sec. of
31233 May 24, 1983	"				James Robert Smith	1607	752	.00 26,150	Lot 12
31371 May 24, 1983	"				Dorothy L. Willis	1607	871	.00 60,000	North Gate Sec. III Lot 392 Radbrook Ct. Oak & Burlington line.
31737 May 27, 1983	"				Vera Lee Pickens	1608	386	.00 39,900	Lot 6 + Pt. Lots 4+8 Cor. Sumner St.
31796 May 27, 1983	"				Jack E. Jenkinson, Jr., <i>etal</i>	1608	480	.00 33,000	Unit 6-A Easton Townhouses Blk 1601 Pg 767
31961 May 30, 1983	"				Roger W. James	1608	954	.00 27,900	mtg + 6 <sup>th</sup> An orig see REM
32144 May 31, 1983	"				Jemmy S. Thurston	1609	37	.00 38,450	Lot 55 "Sharon Park"
32142 May 31, 1983	"				James R. Heathcote <i>etal</i>	1609	45	.00 30,000	Lot 50 "Crestwood, Inc."
32219 May 31, 1983	"				Earl Matthew Stillinger <i>etal</i>	1609	127	.00 62,200	Dahis Sec. 2 Lot 45 Wiltshire Ch. Windsor

# INDIRECT or MORTGAGEE Index to Real Estate Mortgages - Greenville County, S. C.

Open at Proper Tab according to First Letter or Letters of Name and refer to Buff Sub-Index sheet for page reference.

KEYS PRINTING CO.

(H)

FILE NUMBER DATE OF RECORD	MORTGAGEES FAMILY NAMES	GIVEN NAMES ABCDEFGHIJ	GIVEN NAMES JKLMNO	GIVEN NAMES PQRSTUVWXYZ	MORTGAGORS	BOOK	PAGE	AMOUNT	BRIEF DESCRIPTION, LOCATION, ETC. (NOT WARRANTED)
32257 May 31, 1983 32418	Wachovia		Mtg. Corp.		<i>etal</i> Evan A. Voutsinas,	1609	198	.00 56,000	Westminster Village Sec. II Lot 53 Paddock Lane,
Jun 1, 1983 32696	"		" "		Bobby E. Jones, <i>etal</i>	1609	473	26,150	Lot 30 Springview
Jun 3, 1983 32784	"		" Co.		Lee Ray Barksdale <i>etal</i>	1609	867	32,800	Lot 162 Picardy Dr "Idlewild"
Jun 3, 1983 " "	"		" Co.		Ronald E. Bruce, <i>etal</i>	1609	908	100,000	Lot 568 Ladylippan Lane Sugar Creek Magt, Sec 2, for only see REM Bk 1605 pg 763 Auth. by Mtg. Sec REM Bk. 1604 pg. 254 Mtg. assigned to S.C. State Housing
Jun 6, 1983 32878	"		" Co.		Ronnie Wayne, <i>etal</i>	1610	264	.00	Idem. see REM Bk 1596 pg 496
Jun 6, 1983 33888	"		" Co.		Michael Steven Sizoo <i>etal</i>	1610	129	63,600	Pt. Lot 2 "East Highlands Est." for Mtg. see REM Bk. 1603 pg. 217
Jun 14, 1983 33988	"		"		Ruth Roper <i>etal</i>	1611	412	.00	Mtg. assign. S.C. State Housing Auth Orig. see REM Bk. 1601 pg. 542
Jun 15, 1983 34105	"		"		Frank W. Barlock <i>etal</i>	1611	628	186,000	Lot 72 Stratton Place - for see Elemen 108 Saddlehorn Ct.
Jun 16, 1983 34092	"		"		John D. Trepler <i>etal</i>	1611	739	75,000	Lot 219 Devenger Place Sec. 3
Jun 16, 1983 34213	"		"		Guy R. Carroll III <i>etal</i>	1611	681	66,400	Lot 193 Fox Row "Popper Tree"
Jun 16, 1983 34686	"		" Co.		Brent L. McMillan <i>etal</i>	1611	847	35,000	Lot 6 "Oakwood Acres" IV Brille
Jun 21, 1983 34794	"		"		Jeffery D. North	1612	339	58,000	Lot 172 Mint Dr. Britwood, Sec Bethel Rd. "Montclair" Sec. 3
Jun 22, 1983 34791	"		"		L. H. Brock, <i>etal</i>	1612	502	52,000	Lot 155 Cor. Montclair Rd. & "Northwood" Sec. I
Jun 22, 1983 35155	"		"		Nancy Lynn Hamby <i>etal</i>	1612	509	76,750	Lot 1 Bendingwood Cir. Point
Jun 24, 1983	"		"		Richard H. Sumner <i>etal</i>	1612	913	105,000	Lot 6 Paris Point Ct. "Paris"

# INDIRECT or MORTGAGEE Index to Real Estate Mortgages - Greenville County, S. C.


Open at Proper Tab according to First Letter or Letters of Name and refer to Buff Sub-Index sheet for page reference.

KEYS PRINTING CO.

FILE NUMBER DATE OF RECORD	MORTGAGEES FAMILY NAMES	GIVEN NAMES ABCDEFGHIJ	GIVEN NAMES IJKLMNOP	GIVEN NAMES PQRSTUVWXYZ	MORTGAGORS	BOOK PAGE	AMOUNT	BRIEF DESCRIPTION, LOCATION, ETC. (NOT WARRANTED)
35300 June 24, 1983	Wachovia				etal Cora W. Wilkins, Jr.	Re-record 1613 90	.00 76,000	For lien on lot 105 pg 677 Lot 48 Brookside Sec. 2
35162 June 24, 1983	"				Mtg. Company David Mcatee, etal	1612 945	.00 28,050	Lot 4 David St
35229 June 24, 1983	"				etal Bobby E. Jones, etal	Re-record 1612 776	.00 24,150	Mtg. on Elm St. 1607 pg 473 Lot 20 - pinesview, In assign For mtg. see Rem. Sh. 1607 pg. 743 Mtg. assigned to Fed. Nat'l Mtg. Assn.
35419 June 27, 1983	"				etal Kathy B. Altaman	1613 203	.00	1.6 Acres Scuffletown Rd. For mtg. see Rem. Sh. 1606 pg. 854 Mtg. assigned to Fed. Nat'l Mtg. Assn.
35560 June 28, 1983	"				etal Dennis P. Oruechtericht	1613 377	48,700	For mtg. see Rem. Sh. 1606 pg. 579 Mtg. assign. Fed. Nat'l Mtg. Assn.
35619 June 28, 1983	"				etal James H. R. Fowler, Jr.	1613 506	.00	Lot 48 Sec. I Northwood
35747 June 29, 1983	"				etal Peter L. Dixon, etal	1613 780	.00	Lot 4 Elm St. 83-2841
35889 June 30, 1983	"				etal Donald G. Warner	1613 838	19,000	Fixtures - Lot 76, Wedgewood Place
35982 June 30, 1983	"				etal Darley S. Shuler, Inc.	1613 933	86,400	
165 July 1, 1983	"				South-Hill Bldrs. + Dev.,	✓ ✓	✓	
285 July 1, 1983	"				etal Frank W. Barlock etal	Re-record 1614 82		Mtg. assigned Banco Mtg. Co. - for mtg. see Rem. Sh. 1601 pg. 542 + re-record Sh. 1611 pg. 628
283 July 1, 1983	"				etal Jack E. Jenkinson, Jr.	Re-record 1614 82		For mtg. see Rem. Sh. 1608 pg. 480 Mtg. assign. S.C. State Housing Auth.
69 July 1, 1983	"				etal Michael J. Campbell	1614 39	.00 36,000	Hqts. Lot 2 Waters Ave - Packwood
71 July 1, 1983	"				etal Tom G. Jenkins	1614 31	.00 79,950	Lot 6 David St.
232 July 1, 1983	"				+ Dev., Inc. South-Hill Bldrs	1614 350	.00 48,000	Sec. I Lot 76 Wedgewood Place



# INDIRECT or MORTGAGEE Index to Real Estate Mortgages — Greenville County, S. C.


 Open at Proper Tab according to First Letter or Letters of Name and refer to Buff Sub-Index sheet for page reference.

( 9 )

FILE NUMBER DATE OF RECORD	MORTGAGEES FAMILY NAMES	GIVEN NAMES ABCDEFGHIJ	GIVEN NAMES JKLMNO	GIVEN NAMES PQRSTUVWXYZ	MORTGAGORS	BOOK	PAGE	Amount	BRIEF DESCRIPTION, LOCATION, ETC. ( Not Warranted )
351 July 1, 1983	Wachovia				Richard Blumberg et al	1614	379	.00 25,000	Sec. 13 Lot 340 Plummer Place Auth. for mtg. see REM Bk. 1608 pg 386
609 July 6, 1983	"				Vera Lu Pickens	1614	858		mtg. assign. S.C. State Housing
517 July 6, 1983	"				Louis N. Inapolino et al	1614	745	.00 110,000	1st Pt. Lots 100 & 101 Stoneham
735 July 7, 1983	"				Donald L. McAlister et al	1614	971		for mtg. see REM Bk. 1606 pg. 267 mtg. assign. Fed Nat'l Mtg. Assn.
736 July 7, 1983	"				Jimmy S. Thurston	1615	9		for mtg. see REM Bk. 1609 pg. 37 mtg. assign. S.C. State Housing Auth.
801 July 8, 1983	"				Debra C. McCotran et al	1615	106	.00 28,000	Tracts Lot 282 Lancaster Dr. Belle
1097 July 11, 1983	"				Arnie Khegmejat	1615	450	.00 30,850	Acres Pt. Tract 32 Mountain View
1069 July 11, 1983	"				Evan A. Vutainen et al	1615	511		for mtg. see REM Bk. 1609 pg. 198 mtg. assigned S.C. State Housing Auth.
1047 July 11, 1983	"				Eugene Wright et al	1615	418		C. W. A. for mtg. see REM Bk. 1585 pg. 299 mtg. assign. Wachovia Bank & Trust C. Bk. 1591 pg 362
1399 July 13, 1983	"				Eric C. Nyman et al	1615	865		as In. for mtg. see REM Bk 1578 pg 384 mtg. assigned to Bankers Trust of S.C.
1645 July 15, 1983	"				L. H. Brock et al	Re-Record 1616	214	.00 52,000	Lat 155 Montclair Rd. & Bethel Re. Montclair Sec. 3 In Orig
"	"				" " "	1616	214		see REM Bk. 1612 pg 502
1721 July 15, 1983	"				Richard L. Howard et al	1616	272	.88 61,096	Lot 50 Terrace Gardens
1821 July 18, 1983	"				Robert C. Corder et al	1616	462	.00 60,064	E. E. Mauldin Lot 26 Fernside Dr. Verdun
1867 July 18, 1983	"				Robert A. Crabtree et al	1616	518	.00 32,000	Ans. Chick Sps. 20 - Brun Pt. lots 99 & 100 Rockman & Lancaster

# INDIRECT or MORTGAGEE Index to Real Estate Mortgages — Greenville County, S. C.

( )  
 Open at Proper Tab according to First Letter or Letters of Name and refer to Buff Sub-Index sheet for page reference.

FILE NUMBER DATE OF RECORD	MORTGAGEES FAMILY NAMES	GIVEN NAMES ABCDEFGHIJ	GIVEN NAMES KLMNOP	GIVEN NAMES QRSTUVWXYZ	MORTGAGORS	BOOK	PAGE	Amount	BRIEF DESCRIPTION, LOCATION, ETC. ( Not Warranted )
July 19, 1983 1976	Wachovia				Edwards Ruiz, et al	1616	588	32,950	Ballyingham, Sec. II Lot 183 Newgate Dr.
July 19, 1983 1983	"				Kennedy F. Jackson, et al	1616	602	33,950	Augusta Rd. Ranches Lot 223 Battering Ave.
July 19, 1983 2059	"				Edward R. Shipp III, et al	1616	587		Assn for Mtg. see REM Bk. 1607 pg. 316 Mtg. assigned to Fed. Nat'l Mtg.
July 21, 1983 2314	"				Hannay R. McMillan, et al	1616	969	58,009	Lot 3 Singleton Cir.
July 22, 1983 2479	"				South-Hill Bldgs. + Dev., Inc.				83-3167 Fixtures - Lot 53 Wedgewood Place
July 22, 1983 2479	"				South-Hill Bldgs. + Dev., Inc.				83-3168 Fixtures - Lot 75 Wedgewood Place
July 22, 1983 2486	"				Michael Gibbs, et al	1617	211	30,300	Woodfields Sec. 2 Lot 37 Barrett St.
July 22, 1983 2508	"				South-Hill Bldgs. + Dev., Inc.	1617	220	48,300	Place Lot 53 Sec. I Wedgewood
July 22, 1983 2509	"				South-Hill Bldgs. + Dev., Inc.	1617	223	48,700	Place Lot 75 Sec. I Wedgewood
July 22, 1983 2506	"				Wendy S. Gillis	1617	239	36,900	Lots 8 + 9 Pinewood Estate
July 22, 1983 2556	"				Van E. Johnson	1617	249		For mtg. see REM Bk. 1583 pg. 910 Mtg. assign. Wachovia Bank & Tr. Co.
July 25, 1983 2607	"				Victor H. Shelley, et al	1617	437	46,100	Stone Land Co. Pt. Lot 6 Randall St. Sec. 9.
July 25, 1983 2731	"				John W. Wood, et al	1617	536	55,000	"Add Sheffield Forest" Lot 6 Pine Branch Dr.
July 25, 1983 2705	"				James R. Heatherly	1617	675		Auth. Int. Mtg. see REM Bk. 1609 pg. 45 Mtg. assigned to S.C. State Housing
July 26, 1983 2829	"				Louis T. Ingalens, et al	Re-Record 1617	701	110,000	For Orig. see REM Bk. 1614 pg. 795 Pt. Lots 100 + 101 Stouckhouse Dr.

# INDIRECT or MORTGAGEE Index to Real Estate Mortgages — Greenville County, S. C.

(8)

Open at Proper Tab according to First Letter or Letters of Name and refer to Buff Sub-Index sheet for page reference.

FILE NUMBER DATE OF RECORD	MORTGAGEES FAMILY NAMES	GIVEN NAMES ABCDEFGHIJ	GIVEN NAMES JKLMNOPQ	GIVEN NAMES RSTUVWXYZ	MORTGAGORS	BOOK	PAGE	Amount	BRIEF DESCRIPTION, LOCATION, ETC. ( Not Warranted )
3031 July 27, 1983	Wachovia				Larry J. Anderson <i>et al</i>	1617	982	107,000	Lat 17 Pine Point
34105 July 27, 1983	"				John D. Nepler, <i>et al</i>	Re-Record 1618	18	75,000	20 Orig. on Rem. Pt. 1611 pg. 759 Lat 219 Sycamore Pl. Sec 11 Sassafras Ct.
3499 Aug 1, 1983	"				Edward C. Johnson <i>et al</i>	1618	675	28,500	2000 Lat 27 Burlington Industrial Sect
3579 Aug 1, 1983	"				Frederick L. John <i>et al</i>	1618	787	25,000	Lat 41 Cor. mtn. Fork + mtn. Chan
4190 Aug 4, 1983	"				Ronnie B. Mills, <i>et al</i>	1619	623	21,800	Elizabeth Hgts. Lat 10 McCrary St.
4290 Aug 5, 1983	"				Greg R. Anderson <i>et al</i>	1619	798	62,100	Oakland Hgts. Lat 12 Mt. View Ave.
4582 Aug 8, 1983	"			Mortgage Co.	South Hill Bldrs. + Dev., <i>Inc.</i>	✓	✓	✓	83-3436 Fixtures - Lat 72 Northwood Subd.
4426 Aug 8, 1983	"				Jackie Lane Garrison	1619	942	36,100	0.48 acres, Green
4424 Aug 8, 1983	"				Sylvain P. Byrd, <i>et al</i>	1619	967	48,450	Montclair, Sec. 3 Lat 39 Montclair Rd.
4008 Aug 8, 1983	"				South Hill Bldrs + Dev. <i>Inc.</i>	1620	148	55,100	Lat 72 Northwood, Sec. I
4622 Aug 9, 1983	"				Dordon E. Mason <i>et al</i>	1620	212	66,000	Cheswood h. Green Hill Sec. I Lat 43 + pt. lots 26, 27 + 28
4921 Aug 10, 1983	"				George W. Colclough	1620	545		mtg assigned to Wachovia Bank + Trust Co. N.A. For Mtg on REM Pt 1582 pg 222
5023 Aug 11, 1983	"				Douglas L. Bell, <i>et al</i>	1620	656	132,000	Sec. I Lat 24 Old Salem Ave. Deepfield
5012 Aug 11, 1983	"				Kenneth C. Abernethy <i>et al</i>	1620	660	60,000	Lat 68 E. Indian Trail + Green Oak

# INDIRECT or MORTGAGEE Index to Real Estate Mortgages — Greenville County, S. C.

( )  
 Open at Proper Tab according to First Letter or Letters of Name and refer to Buff Sub-Index sheet for page reference.

FILE NUMBER DATE OF RECORD	MORTGAGEES FAMILY NAMES	GIVEN NAMES ABCDEFGHIJ	GIVEN NAMES KLMNOPQ	GIVEN NAMES RSTUVWXYZ	MORTGAGORS	BOOK	PAGE	Amount	BRIEF DESCRIPTION, LOCATION, ETC. ( Not Warranted )
5036 Aug 11, 1983	Wachovia			mortgage Co.	Richard E Bennion	1620	745		Mtg. assigned to Wachovia Bank & Trust Co. N.A. - for Mtg. see REm Bk. 1589 pg. 815
"	"			"	" " "	1620	745		
5179 Aug 12, 1983	"			"	Hamlett Builders, Inc.	1620	813	.00 52,500	Sec. 1 Lot 73 Wedgewood Place
5179 Aug 12, 1983	"			"	Hamlett Builders, Inc.	1620	816	.00 43,800	Sec. 1 Lot 52 Wedgewood Place
5223 Aug 12, 1983	"			"	Kenneth J. Fryar, Jr. et al	1620	860	.00 50,000	Mill Estates' Sec. III Lot 24 Mill Ests. Pl. "Old
5287 Aug 15, 1983	"			"	Hamlett Builders, Inc.	✓	✓	✓	83-3559 Wedgewood Place Furniture - Lot 52 - Keastel Court.
5287 Aug 15, 1983	"			"	Hamlett Builders, Inc.	✓	✓	✓	83-3560 Sec. 1 Furniture - Lot 73 - Wedgewood Place
5398 Aug 15, 1983	"			"	Shelley Laurin, et al	1621	142	.00 42,500	Lot 753 Western Sec. VI Green Hour Prop. Reg.
6010 Aug 19, 1983	"			"	Charles William Jessurun	1621	981	.00 65,000	Unit 24-B, Villas on 24 Strathmore Dr. "Strathmore"
6092 Aug 22, 1983	"			"	Jerry C. Calloway et al	1622	117	.00 108,300	Lots 9 & 10 Devergen Rd. &
6334 Aug 23, 1983	"			"	Kenneth J. Morris	1622	390	.00 55,750	Lots 9 & 10 Gap Creek Rd.
6549 Aug 24, 1983	"			"	Harvey C. Watson Jr.	1622	683	.00 34,850	Beck Ave. Augusta Rd. - Lander Pt. lots 7 & 8 Old Augusta Rd. &
6388 Aug 24, 1983	"			"	Dordon E. Mason, et al	Re. Record 1622	291	.00 66,000	See for Orig. in REm Bk. 1620 pg. 212 Lot 43 & pt. lots 26, 27 & 28 Sun Hill
6711 Aug 26, 1983	"			"	Jeffrey C. Lindsay et al	1622	901	.00 68,200	Lot 145 Brookside Sec. Ph. I
6790 Aug 26, 1983	"			"	Frederick L. John, et al	Re. Record 1622	949	.00 25,000	See Orig. in REm Bk. 1618 pg. 787 Lot 41 Pt. II Con. Mtn. Fork & Mtn. Choc.

# INDIRECT or MORTGAGEE Index to Real Estate Mortgages — Greenville County, S. C.


 Open at Proper Tab according to First Letter or Letters of Name and refer to Buff Sub-Index sheet for page reference.

(K)

FILE NUMBER	DATE OF RECORD	MORTGAGEES FAMILY NAMES	GIVEN NAMES ABCDEFGH	GIVEN NAMES IJKLMNO	GIVEN NAMES PQRSTUVWXYZ	MORTGAGORS	BOOK	PAGE	Amount	BRIEF DESCRIPTION, LOCATION, ETC. ( Not Warranted )
	6808 Aug 26, 1983	Wachovia		Montgay Co.		Robert A. Hill, et al	1622	990	70,581 <sup>47</sup>	Jay Row Lot 192 Papermill Sec 3
	6873 Aug 29, 1983	"		" "		Jerry C. Calloway, et al	✓	✓	✓	83-3768 Fixtures - Lots 9+10, Southmore
	6957 Aug 29, 1983	"		" "		Francis L. Johnson, et al	1623	74		Jr mty. see REM Bl. 1584 pg. 890 Mtg. assign. Wachovia Bl. 1 In 6 Mt.
	7356 Aug 31, 1983	"		" "		Herbert E. Riddle, Jr.	1623	691	11,900 <sup>.00</sup>	Coastal Sec I Lot 11 Drive Blvd. Albany Mill
	7329 Aug 31, 1983	"		" "		Greg R. Anderson, et al	Re-record 1623	625	62,100 <sup>.00</sup>	Jr Orig. see REM Bl. 1619 pg. 798 Lot 12 Mt. View Lane Oakland Mts
	7387 Aug 31, 1983	"		" "		Russell A. Bosho, et al	1623	738	84,000 <sup>.00</sup>	Lot C + pt. Lot B W. Earle St.
	7702 Sept 2, 1983	"		" "		Herbert E. Riddle, Jr.	1624	90	37,000 <sup>.00</sup>	Lot 31 Riley Rd. Riley Estate
	7832 Sept 6, 1983	"		" "		Richard H. Sumner, et al	Re-record 1624	253	105,000 <sup>.00</sup>	Jr Orig. see REM Bl. 1612 pg. 913 Lot 6 Paris Point "Paris Point"
	8425 Sept 12, 1983	"		" "		Dail Ann J. Boudreau, et al	1625	77		Jr mty. see REM Bl. 1593 pg. 933 Mtg. assign. Wachovia Bl. 4 In 6, MA
	8903 Sept 15, 1983	"		" "		Eastco Development Corp.	✓	✓	✓	83-4079 fixtures - Lot 3 "Paris Point"
	8916 Sept 15, 1983	"		" "		Eastco Development Corp.	1625	928	97,500 <sup>.00</sup>	Lot 3 Paris Point
	8935 Sept 15, 1983	"		" "		Glenn C. Downley, et al	1625	940		Jr mty. see REM Bl. 1585 pg. 611 Mtg. assigned. Fed. Nat'l Mtg. Assoc.
	8976 Sept 16, 1983	"		" "		Elmer R. McKinney, et al	1626	1		Made "Sec. 3 Grant" In Lot 303 Marlboro Dr. Belle
	9285 Sept 19, 1983	"		" "		Dick A. Pieper, et al	1626	497		Jr mty. see REM Bl. 1599 pg. 873 Mtg. assigned to Fed. Nat'l Mtg. Assoc.
	9249 Sept 19, 1983	"		" "		Donald G. Warner, et al	1626	325		Jr mty. see REM Bl. 1613 pg. 838 Mtg. assign. Fed. Nat'l Mtg. Assoc.
	9246 Sept 19, 1983	"		" "		John G. Grubb, et al	1626	326		Jr mty. see REM Bl. 1582 pg. 364 1586 pg. 353 Mtg. assign. Wachovia Bl. 4 In 6, MA

# INDIRECT or MORTGAGEE Index to Real Estate Mortgages — Greenville County, S. C.

( ) Open at Proper Tab according to First Letter or Letters of Name and refer to Buff Sub-Index sheet for page reference.

FILE NUMBER DATE OF RECORD	MORTGAGEES FAMILY NAMES	GIVEN NAMES ABCDEFGHIJ	GIVEN NAMES KLMNO	GIVEN NAMES PQRSTUVWXYZ	MORTGAGORS	BOOK	PAGE	Amount	BRIEF DESCRIPTION, LOCATION, ETC. ( Not Warranted )
9256 Sept. 19 1983	Wachovia				Harry L. Edwards, et al	1626	562		Orig. In mtg. see REM Bd. 1606 pg. 732 Mtg. assign. M&C Mtg. Marketing
9256 Sept. 19 1983	"				Harry L. Edwards, et al	1626	563		In mtg. see REM Bd. 1606 pg. 732 Mtg. assign. Bankers Trust of S.C.
9625 Sept. 21 1983	"				Watson B. Thomas	1626	952	54,299	#4 Horiz. Prop. Reg. "Green" Unit 4-B The Village Downtown
9603 Sept. 21 1983	"				Charles G. Whitmore, Jr. et al	1626	737		Corp. In mtg. see REM Bd. 1604 Pg 519 Mtg. assigned to M&C Mtg. Marketing
9604 Sept. 21 1983	"				Charles G. Whitmore, Jr. et al	1626	738		as In. for mtg. see REM Bd. 1604 Pg 519 Mtg. assigned to Bankers Trust of S.C.
9753 Sept. 22 1983	"				Ronald E. Bruce, et al	1627	19		Mtg. assigned to M&C Mtg. Marketing Corp. In mtg. see REM Bd. 1605 Pg 763 Re-Record Bd. 1609 Pg 908
"	"				" " "	1627	19		
9753 Sept. 22 1983	"				Ronald E. Bruce, et al	1627	20		Mtg. assigned to Bankers Trust of S.C. as trustee. In mtg. see REM Bd. 1605 Pg 763 Re-Record Bd. 1607 Pg 908
"	"				" " "	1627	20		
9751 Sept. 22 1983	"				R. Glenn Hilliard, et al	1627	71		In mtg. see REM Bd. 1606 Pg 414 Mtg. assigned to M&C Mtg. Marketing Corp.
9751 Sept. 22 1983	"				R. Glenn Hilliard, et al	1627	72		Trustee. In mtg. see REM Bd. 1606 Pg 414 Mtg. assigned to Bankers Trust of S.C. as trustee.
10367 Sept. 29 1983	"				Lenwood A. Hamilton et al	1627	782	29,450	Lot 48 Paramount Park
10472 Sept. 29 1983	"				Robert A. Noyman et al	1627	955	50,350	Lot, Westminster Dr. & Oakview
10523 Sept. 29 1983	"				Craig S. Hale	1628	103	72,000	Lot 37 Enoree Ln. Enoree Hill
10601 Sept. 29 1983	"				William J. Patterson et al	1628	228	38,950	System in Buena Vista All d Lots 1 + 2 Mayflower St. +
10749 Sept. 30 1983	"				Vicki D. Cassidy	1628	475	50,000	"Bower Ests." Lot 100 Purnell Rd. Sec. A



# DIRECT or MORTGAGOR <sup>EE</sup> Index to Real Estate Mortgages — Greenville County, S. C.

Open at Proper Tab according to First Letter or Letters of Name and refer to Buff Sub-Index sheet for page reference.

(2)

FILE NUMBER DATE OF RECORD	MORTGAGORS FAMILY NAMES	GIVEN NAMES ABCDEFGHIJ	GIVEN NAMES JKLMNOPQ	GIVEN NAMES RSTUVWXYZ	MORTGAGEES	BOOK	PAGE	Amount	BRIEF DESCRIPTION, LOCATION, ETC. ( Not Warranted )
10907 Sept. 30, 1983	Wachovia				John C. Rushing, et al	1628	572	.00 42,750	"Aberdeen Highlands" Lot 8 W. Jarvis Rd.
10845 Oct 3, 1983	"				James K. Picklesima, et al	1628	718	.00 50,000	Sec. III Lot 149 Corner St. Hillborough
10912 Oct 3, 1983	"				Dary A. Wilbanks	1628	829	.00 25,650	Lot
11143 Oct 4, 1983	"				Jeffrey A. Siegel, et al	1629	44	.00 70,000	Lot 64 pt lots Harcourt Dr.
11207 Oct 4, 1983	"				Cathy D. Bryant	1629	134	.00 29,500	Lot 5 Cumberland Ave. Fairbairn
11209 Oct 4, 1983	"				Paul Lavin Almeida, et al	1629	131	.00 42,250	1.96 Acre Grass meadows Rd
11610 Oct 7, 1983	"				Dawson D. Batchelor, et al	1629	714	.00 19,850	Millie Village #2 Lot 10 Bayland St. Judson
11669 Oct 7, 1983	"				H. Clay Presher, Jr., et al	1629	781	.00	In mtg. see REM Bd. 1607 Pg. 215 mtg. assigned to S.C. State Nursing Auth.
11805 Oct 10, 1983	"				Wallace F. Palmer, II, et al	1630	164	.53 79,643	Also Lot Pt lots 28 & 29 Riverside Dr.
12297 Oct 13, 1983	"				John H. Muench, et al	1630	823	.00 67,000	Lot 15 Sunsets Dr.
12262 Oct 13, 1983	"				Richard H. Sumner, et al	1630	583		mtg. assigned to Fed. Nat'l Mtg. Assoc.
"	"				" " "	1630	583		In mtg. see REM Bd 1612 Pg. 913 Re Record Bk 1624 Pg. 255
12563 Oct 17, 1983	"				Michael J. Campbell, et al	1631	100		In mtg. see REM Bd. 1614 Pg. 39 mtg. assigned to Fed. Nat'l Mtg. Assoc.
12566 Oct 17, 1983	"				Kenneth F. Fryar, et al	1631	187		In mtg. see REM Bd 1620 Pg. 860 mtg. assigned to Fed. Nat'l Mtg. Assoc.
12710 Oct 18, 1983	"				George J. Hughes, et al	1631	261	.00 89,600	Lot 124 Sugar Creek Lane
12712 Oct 18, 1983	"				Curtis D. Hamilton, et al	1631	271	.00 445,900	On real est. 1.97 Acre Sugar Creek Rd

# INDIRECT or MORTGAGOR <sup>FF</sup> Index to Real Estate Mortgages — Greenville County, S. C.

Open at Proper Tab according to First Letter or Letters of Name and refer to Buff Sub-Index sheet for page reference.

FILE NUMBER	MORTGAGORS	GIVEN NAMES	GIVEN NAMES	GIVEN NAMES	MORTGAGEES	BOOK	PAGE	Amount	BRIEF DESCRIPTION, LOCATION, ETC.
DATE OF RECORD	FAMILY NAMES	ABCDEFGHIJ	IJKLMNO	PQRSTUVWXYZ				( Not Warranted )	
12720	Wachovia				James K. Picklesimer <sup>et al</sup>	Re Record		.00	See III for Orig. see REM Bk. 1628 pg 718
Oct 18, 1983						1631 282	50,000	.00	Lot 149 Camer Ct. Hillsborough
12778	"				Douglas L. Bell <sup>et al</sup>	Re-Record		.00	Dunfield St & Quongh. 1620 pg. 686
Oct 18, 1983						1631 247	132,000	.00	Lot 24 Old Salem Ave.
12775	"				L. David Schronce <sup>et al</sup>			.09	
Oct 18, 1983						1631 370	64,639	.09	Lot 10 Oak Dr. Quincey Acorn Sub
12749	"				Masha G. Wilson			.00	auth. for mtg. see REM Bk. 1597 pg 499
Oct 18, 1983						1631 289		.00	Mtg. assigned to S.C. State Housing
12841	"				Earl Lawrence Queen <sup>et al</sup>			.00	Acres
Oct 19, 1983						1631 435	61,950	.00	Lot 11 Buchhorn Dr. Parkdale
12929	"				Martin H. Powell			.00	
Oct 19, 1983						1631 504	22,800	.00	One Acre Berry Rd.
13252	"				Larry J. Durham			.00	
Oct 24, 1983						1631 993	27,650	.00	Lot 15 & pt. lot 16
13296	"				George P. Reid III, <sup>et al</sup>			.00	In Mtg. see REM Bk. 1600 pg 257
Oct 24, 1983						1632 49		.00	Mtg. assigned to Fed. Nat'l Mtg. Assn.
13338	"				Elmer R. Mc Kinney <sup>et al</sup>			.00	In Mtg. see REM Bk. 1626 pg 11
Oct 24, 1983						1632 101		.00	Mtg. assigned to Fed. Nat'l Mtg. Assn.
13450	"				Larry J. Anderson, <sup>et al</sup>			.00	Joint mtg. see REM Bk. 1617 pg 982
Oct 25, 1983						1632 342		.00	Mtg. assigned to Fed. Nat'l Mtg. Assn.
13697	"				Gregory Leon Kazian, <sup>et al</sup>			.00	
Oct 27, 1983						1632 679	49,000	.00	Lot 71 & Pt. lot 70
14011	"				Mervin Victor Abercrombie <sup>et al</sup>			.00	
Oct 28, 1983						1633 01	101,000	.00	Lot 7 Altamont Terrace
13992	"				Ruby L. Harmon			.00	
Oct 28, 1983						1633 49	37,900	.00	Lot 138 Belle Meade Sub
14057	"				Julia H. Jenkins	Re-Record		.00	For Orig. see REM Bk. 1598 pg 376
Oct 31, 1983						1633 146	53,400	.00	Pt. Lot 70 Prentiss Ave. Cape Pt.
14146	"				Joseph C. Jones, Jr. <sup>et al</sup>			.00	Varney Vale Sub
Oct 31, 1983						1633 307	32,950	.00	Lot 78 Hollywood Dr. 4 pt. lot 77
14197	"				Dary A. Wilbanks			.00	In Mtg. see REM Bk. 1628 pg. 829
Oct 31, 1983						1633 246		.00	Mtg. assign. to S.C. State Housing Auth.

# INDIRECT or MORTGAGEE Index to Real Estate Mortgages — Greenville County, S. C.

8  
(M)

Open at Proper Tab according to First Letter or Letters of Name and refer to Buff Sub-Index sheet for page reference.

FILE NUMBER DATE OF RECORD	MORTGAGEES FAMILY NAMES	GIVEN NAMES ABCDEFGHIJ	GIVEN NAMES KLMNO	GIVEN NAMES PQRSTUVWXYZ	MORTGAGORS	BOOK	PAGE	Amount	BRIEF DESCRIPTION, LOCATION, ETC. ( Not Warranted )
14334 Nov. 1, 1983	Wachovia				Vicki D. Cassidy	R- Record 1633	570	.00 50,000	For Orig. see REM Bl. 1628 pg. 475 Lot 100 Pumbia Rd. Brown Est. Sec A
14396 Nov. 1, 1983	"				Emerson D. Sturgill	1633	682	.00 60,300	Lot 31 Belden Drive Est.
14365 Nov. 1, 1983	"				William J. Patterson	1633	597	.00	For mty. see REM Bl. 1628 pg. 228 Mty. assign. S.C. State Housing Auth.
14593 Nov. 2, 1983	"				Robert A. Hoffman, et al	1633	779	.00	For mty. see REM Bl. 1627 pg. 1955 Mty. assigned to S.C. State Housing Auth.
14600 Nov. 2, 1983	"				Southhill Bldg. + Dev. Inc.	1633	951	.00	For mty. see REM Bl. 1620 pg. 148 Release lot Woodview Dr.
14597 Nov. 2, 1983	"				Charles William Lassus	1633	955	.00	For mty. see REM Bl. 1621 pg. 981 Mty. assigned to Fed. Nat'l Mty. Assn.
14900 Nov. 4, 1983	"				Joe E. Newton, et al	1634	219	.00 64,305	Lot
14792 Nov. 4, 1983	"				Frank W. Harlock, et al	1634	244	.00	Trust in For mty. see REM Bl. 1601 pg. 542 Mty. assigned to First Wisconsin
14935 Nov. 7, 1983	"				Edward C. Johnson	R- Record 1634	343	.00 28,500	For Orig. see REM Bl. 1618 pg. 675 Lot 27 Burlington Industrial Traylor
15045 Nov. 7, 1983	"				James D. Wilson, et al	1634	397	.63 69,062	Lot 34 Quincy Area Sec 2
15021 Nov. 7, 1983	"				Russell A. Bosko, et al	1634	420	.00	For mty. see REM Bl. 1823 pg. 338 Mty. assigned to Fed. Nat'l Mty. Assn.
15105 Nov. 8, 1983	"				Thomas A. McKimney	1634	447	.00 29,322	Lot 71 Paramount lot
15136 Nov. 8, 1983	"				Dary A. Wilbanks	1634	487	.00 25,650	Lot
15202 Nov. 8, 1983	"				William J. Patterson	Corrective mty. 1634	581	.00 38,950	For Orig. see REM Bl. 1628 pg. 228 Lot 102 Mayflower St. Penn. Hill
15200 Nov. 8, 1983	"				Edwin M. Ball, et al	1634	588	.00 62,500	Lot 96 Brookside Sec 11
15167 Nov. 8, 1983	"				John C. Rushing, Jr. et al	1634	529	.00	For mty. see REM Bl. 1628 pg. 572 Mty. assigned to S.C. State Housing Auth.

# INDIRECT or MORTGAGEE Index to Real Estate Mortgages — Greenville County, S. C.

( )  
 Open at Proper Tab according to First Letter or Letters of Name and refer to Buff Sub-Index sheet for page reference.

FILE NUMBER DATE OF RECORD	MORTGAGEES FAMILY NAMES	GIVEN NAMES ABCDEFGHIJ	GIVEN NAMES JKLMNOPQ	GIVEN NAMES RSTUVWXYZ	MORTGAGORS	BOOK	PAGE	Amount	BRIEF DESCRIPTION, LOCATION, ETC. ( Not Warranted )
15298 Nov. 9, 1983	Wachovia			mtg. Co.	Robert A. Hoffman et al	1634	691	.00	Corrective Mtg Orig. In orig on RCM Bk 1627 Pg 955 Lot 10 Westminister St. Okefenokee
15360 Nov. 10, 1983	"			mtg. Co.	James K. Pichlesimer et al	1634	724	.00	Corrective mtg. Sec. II In orig on RCM Bk 1628 Pg 718 Lot 149 James Ct. Hillsborough
"	"			"	" " "	1634	724	.00	Corrective Mtg Re-Recorded Bk 1631 Pg 282
15361 Nov. 10, 1983	"			mtg. Co.	Cathy B. Bryant	1634	741	29,500	Corrective Mtg In orig on RCM Bk 1629 Pg 134 Lot 5 Cumberland Ave. Fairlie S.C.
15334 Nov. 10, 1983	"			mtg. Co.	William H. Kiruffin et al	1634	717	31,950	.00 Lot 5+6 White Horse Exp.
15419 Nov. 10, 1983	"			"	Master N. Powell	1634	809	22,800	Corrective mtg. REM Bk 1631 pg 504 1000 Perry Rd. for Orig use
15394 Nov. 10, 1983	"			"	James P. Pichlesimer et al	1634	731		mtg. assigned to S.C. State Housing Auth. for mtg. see RCM Bk 1628 pg. 718 + Corrective Bk 1634 pg 724
15393 Nov. 10, 1983	"			"	Cathy B. Bryant	1634	748		mtg. assigned to S.C. State Housing Auth. for mtg. see RCM Bk 1629 pg. 134 + Corrective 1634 pg. 741
15468 Nov. 11, 1983	"			" "	Kenneth L. Smith et al	1634	891	76,950	.00 Sec. I Lot 77 Devergen Pointe
15472 Nov. 11, 1983	"			" "	Edward J. Blackburn et al	1634	898	90,000	.00 Sec. II Mauldin Lot 93 Forrester Woods
15464 Nov. 11, 1983	"			" "	Jackie Lane Garrison	1634	968	36,100	Re-Record REM Bk 1619 Pg 942 0.48 acs. - Green. For Orig use
15678 Nov. 14, 1983	"			" "	John C. Rusking J. et al	1635	161	42,750	Corrective mtg. Lot 8 W. Jarvis Rd. - Aberdeen Highland
15756 Nov. 14, 1983	"			" "	Jeffrey D. Mattson	1635	234	54,750	.00 Lot 48 Baldwin Co. - Verdun Ext.

# INDIRECT or MORTGAGEE Index to Real Estate Mortgages — Greenville County, S. C.

Open at Proper Tab according to First Letter or Letters of Name and refer to Buff Sub-Index sheet for page reference.

( 11 )

FILE NUMBER	DATE OF RECORD	MORTGAGEES FAMILY NAMES	GIVEN NAMES ABCDEFGHIJ	GIVEN NAMES KLMNO	GIVEN NAMES PQRSTUVWXYZ	MORTGAGORS	BOOK	PAGE	Amount	BRIEF DESCRIPTION, LOCATION, ETC. ( Not Warranted )
	15744 Nov. 14, 1983	Wachovia				Kenneth C. Abernethy et al	1635	223		for mtg. on REM Bk. 1620 Pg. 660 Mtg. assigned to Fed Nat'l Mtg. Assn.
	15672 Nov. 14, 1983	"				Edward C. Johnson et al	1635	365		Mtg. assigned to Fed Nat'l Mtg. Assn.
	"	"				"	1635	365		for mtg. on REM Bk. 1618 Pg. 675 Re-record 1634 Pg. 343
	16052 Nov. 16, 1983	"				R. L. Fogleman, Jr et al	1635	662	75,000	Devenau Place, Sec. 14 Lot 309 Windward Ct.
	16067 Nov. 16, 1983	"				Charles William Sermons	1635	690	65,000	Green Horiz. Prop. Reg. Unit 26 B Willow on The Spring on REM Bk 1621 Pg. 981
	"	"				"	1635	690		
	16192 Nov. 17, 1983	"				L. David Schreier et al	1635	913	64,639	for mtg. on REM Bk 1631 Pg 370 Lot 10 Oak Dr. Quincey Area Sec. 1
	16297 Nov. 18, 1983	"				Gordon E. Mason, et al	1636	141		for mtg. on REM Bk 1620 Pg 212 on REM Bk 1622 Pg 691 Mtg. assigned to Fed. Nat'l Mtg. Assn.
	16373 Nov. 21, 1983	"				William P. Boney, et al	1636	156	56,800	Lot 92 Verden Estate.
	16568 Nov. 22, 1983	"				Hamlett Builders, Inc.				83-5283 Place, Sec. 1 Furniture - Lot 71 - Wedgewood
	16600 Nov. 22, 1983	"				Hamlett Builders, Inc.	1636	496	43,800	Sec. 1 Lot 71 Wedgewood Place
	17013 Nov. 28, 1983	"				William R. Summey	1637	105	25,909	Ave. Lot 9 + pt lot 10 Sylvanwood
	17375 Nov. 30, 1983	"				Charles A. Latorian	1637	620	92,000	Creek Pt IV Sec 7 Lot 20 Pebble Creek Lane, Pebble
	17463 Dec. 1, 1983	"				Randy K. Benton et al	1637	814	42,507	5111 Lot 717 Lakewood Dr. Westwood Sec IV
	17587 Dec. 4, 1983	"				Paul Louis Almeida et al	1637	981	42,250	for mtg. on REM Bk. 1629 Pg. 131 1.96 Ave. Drive Traylor Rd.
	17597 Dec. 4, 1983	"				Joe R. Price, Jr.	1638	16	42,039	with Sec 6 Lot 307 Woodlight Dr. Colonial


# INDIRECT or MORTGAGEE Index to Real Estate Mortgages — Greenville County, S. C.

Open at Proper Tab according to First Letter or Letters of Name and refer to Buff Sub-Index sheet for page reference.

FILE NUMBER DATE OF RECORD	MORTGAGEES FAMILY NAMES	GIVEN NAMES ABCDEFGHIJ	GIVEN NAMES JKLMNO	GIVEN NAMES PQRSTUVWXYZ	MORTGAGORS	BOOK	PAGE	Amount	BRIEF DESCRIPTION, LOCATION, ETC. ( Not Warranted )
17641 Dec. 1, 1983	Wachovia				Wayne Glenn Jones et al	1638	36	63,650 <sup>.00</sup>	Lot 23 Tot. Creek Ph. II
17632 Dec. 1, 1983	"				Willie Sue Wood	1638	66	55,532 <sup>.00</sup>	Trimbula Lot 4 Redgford Dr.
17808 Dec. 2, 1983	"				Mitchell R. Briggs et al	1638	365	73,450 <sup>.00</sup>	Lot 174 Peppertown Sec II
17927 Dec. 5, 1983	"				Joseph B. Jolenty et al	1638	533	53,500 <sup>.00</sup>	Tr. Mandy Lot 70 Ranger Street Bladwell
18243 Dec. 8, 1983	"				Martin W. Powell	1638	956		Partly Sec. 1631 pg. 504 Partly changed to S.C. State Hwy. Act & Corridor Act, Ch. 1634 pg. 809
18546 Dec. 9, 1983	"				Thomas E. Tuckett et al	1639	239	55,350 <sup>.00</sup>	Creek Ph. II Lot 18 Mountain Chase Mtn.
18570 Dec. 9, 1983	"				Jale D. Salisbury et al	1639	288	75,000 <sup>.00</sup>	Brunby Creek Ridge Lot 12 Brunby Creek Ridge Ln.
18614 Dec. 12, 1983	"				James E. Wood et al	1639	343	41,859 <sup>.62</sup>	Lot Walker Springs Rd.
18718 Dec. 12, 1983	"				James B. Woodward et al	1639	510	51,350 <sup>.00</sup>	Mountain Creek Ph. II Lot 34 Mountain Chase Mountain
18812 Dec. 13, 1983	"				Charles R. Stanton	1639	602	66,000 <sup>.00</sup>	Lot 19 Enow Hill
18802 Dec. 13, 1983	"				Richard J. Howard et al	Re-Record 1639	613	51,896 <sup>.88</sup>	Top Aug. Sec. 1616 pg. 272 Lot 50 Terrace Gardens
19016 Dec. 14, 1983	"				Anthony L. Hawkins et al	1639	876	49,350 <sup>.00</sup>	Belle Meade Sec. 4 Lot 432 Rose Creek Ch.
19006 Dec. 14, 1983	"				Robert K. Carruth	1639	922	110,700 <sup>.00</sup>	Lot 109 Wave Tree
19127 Dec. 15, 1983	"				William H. Davis III et al	1640	107	60,000 <sup>.00</sup>	Denyer Place, Sec 5 Pt. Lot 58 Paddock Ln.
19184 Dec. 15, 1983	"				R. Bruce Biddulph et al	1640	196	45,000 <sup>.00</sup>	Lot 60 Doylport Sec. I Stonehedge Dr.



# INDIRECT or MORTGAGEE Index to Real Estate Mortgages — Greenville County, S. C.


 Open at Proper Tab according to First Letter or Letters of Name and refer to Buff Sub-Index sheet for page reference.

( 0 )

FILE NUMBER DATE OF RECORD	MORTGAGEES FAMILY NAMES	GIVEN NAMES ABCDEFGHIJ	GIVEN NAMES JKLMNOPQ	GIVEN NAMES RSTUVWXYZ	MORTGAGORS	BOOK	PAGE	Amount	BRIEF DESCRIPTION, LOCATION, ETC. ( Not Warranted )
19321 Dec. 16, 1983	Wachovia		mtg. Co.		Greg B. Anderson, et al	1640	431		In mtg. see REM Bk 1619 Pg 798 (Mtg assigned to Fed Nat'l Mtg Assoc.) Re-Record Bk 1623 Pg 625
"	"		" "		" " "	1640	431		
19319 Dec. 16, 1983	"		" "		Emerson D. Sturgill, et al	1640	433		In mtg. see REM Bk 1633 Pg 682 Mtg assigned to Fed. Nat'l Mtg Assoc.
19680 Dec. 21, 1983	"		" "		Larry C. Hummeritt Jr.	1640	822	59,850	Lot 6 Enow Hill
19738 Dec. 21, 1983	"		" "		Edward F. Blackburn, et al	Re-Record		.00	Sec. II
19823 Dec. 22, 1983	"		" "		Robert J. Cochran	1640	884	90,000	Lot 93 Juniper Woods Manth.
21054 Jan. 5, 1984	"		" "		Eastco Development Corp.	1641	45	58,000	Lot 145 Brentwood Way 84-99
20877 Jan. 4, 1984	"		" "		Mitchell R. Griggs, et al	Re-Record		.00	Fixtures - Lot 55 - Chanticleer Towers
20934 Jan. 4, 1984	"		" "		William H. Davis, III	1642	615	73,450	see REM Bk 1638 Pg 365 Lot 174 Pepperidge, Sec. 3, Incing
"	"		" "		" " "	Re-Record		.00	Lot 58 & 57 Paddock Lane
21091 Jan. 5, 1984	"		" "		Eastco Development Corp.	1642	716	60,000	Devergen Place, Sec. 5, Incing
14197 Jan. 9, 1984	"		" "		Gary A. Wilbanks	1642	716	150,000	orig see REM Bk 1640 Pg 107 Pg II Lot 55 Chanticleer Towers
"	"		" "		" " "	Re-Record			Mtg assigned to H. State Housing
21431 Jan. 9, 1984	"		" "		Thomas E. Trickett, et al	1643	270		Authority. In mtg. see REM Bk 1629 Pg 429 & 1634 Pg 487
21554 Jan. 10, 1984	"		" "		Farley S. Shuler, et al	1643	270		Cult. In mtg. see REM Bk 1639 Pg 239 Mtg assigned to H.C. State Housing
21778 Jan. 12, 1984	"		" "		Southhill Builders & Developers Inc	1643	359		In mtg. see REM Bk 1613 Pg 933 Mtg. assigned to Fed. Nat'l Mtg Assoc.
					Southhill Builders &	1643	661	46,500	Place Lot 61 Hatched Ct. Sec I, Wedgewood

# INDIRECT or MORTGAGEE Index to Real Estate Mortgages — Greenville County, S. C.

( )  
 Open at Proper Tab according to First Letter or Letters of Name and refer to Buff Sub-Index sheet for page reference.

FILE NUMBER DATE OF RECORD	MORTGAGEES FAMILY NAMES	GIVEN NAMES ABCDEFGHIJ	GIVEN NAMES KLMNO	GIVEN NAMES PQRSTUVWXYZ	MORTGAGORS	BOOK	PAGE	Amount	BRIEF DESCRIPTION, LOCATION, ETC. ( Not Warranted )
21765 Jan. 12, 1984	Wachovia				Developers, Inc. Southhill Builders +	✓	✓	✓	84-199 Wedgewood Place Sec. I Furniture - Lot 61, Kestrel Court - area in mtg. see Rem Bk 1636 Pg 156 mtg. assigned to Fed. Nat'l Mtg Co. mtg. see Rem Bk 1634 Pg 717 mtg. assigned to Fed. Nat'l Mtg. Co.
22080 Jan 16, 1984	"				William P. Boney et al	1643	962		
22077 Jan 16, 1984	"				William H. Griffin, et al	1643	801		
22149 Jan 17, 1984	"				Catherine P. Clark et al	1344	47	39,000	Lot 46 Oakview Dr. Sec. 2
22368 Jan 18, 1984	"				Clyde L. Harriger, Jr. By attorney for Windsor E. Carpenter	1644	374	72,350	Lot 21 Quincy Acres Housg Prop. Reg.
22388 Jan 18, 1984	"				Robert W. Knop	1644	405	54,000	Unit 1 Northgate Trace
22607 Jan 20, 1984	"				Charles E. Atwell et al	1644	671	56,900	Lots 5 + pt lot 4 Singleton Cir.
22716 Jan 23, 1984	"				James E. Mansfield	1644	859	62,064	Lot 17 Batewood
23151 Jan 26, 1984	"				Suzanne H. Fowler	1645	477		mtg. assigned to Wachovia Bank & Trust Co. N.A. - for mtg. - see Rem Bk 1581 pg 5
23180 Jan 26, 1984	"				R. L. Fogleman, Jr. et al	1645	506		for mtg. see Rem Bk 1635 pg 662 mtg. assigned to Fed. Nat'l Mtg. Co.
23462 Jan 30, 1984	"				Ruby L. Harmon	1645	978		for mtg. see Rem Bk 1633 pg 49 mtg. assigned Fed. Nat'l Mtg. Co.
23859 Feb 2, 1984	"				Charles E. Atwell By attorney for Windsor E. Carpenter	Re Record 1646	442	56,900	see Rem Bk 1644 pg 671 Lots 5 + pt lot 4 Singleton Cir. for
23959 Feb 2, 1984	"				Robert W. Knop	Re Record 1646	576	54,000	Regime. for mtg. see Rem Bk 1644 pg 405 Unit 1 Northgate Trace. Housg. prop.
24091 Feb 3, 1984	"				James B. Woodward, et al	1646	721		Auto. for mtg. see Rem Bk 1639 pg 510 mtg. assigned to S.C. State Housing Co. N.A. for mtg. see Rem Bk 1593 pg 983
24332 Feb 7, 1984	"				O'Neil P. Boudreaux et al	Re-Record 1646	976		mtg. assigned to Wachovia Bank & Trust


# INDIRECT or MORTGAGEE Index to Real Estate Mortgages — Greenville County, S. C.

☞ Open at Proper Tab according to First Letter or Letters of Name and refer to Buff Sub-Index sheet for page reference.

FILE NUMBER DATE OF RECORD	MORTGAGEES FAMILY NAMES	GIVEN NAMES ABCDEFGHIJ	GIVEN NAMES JKLMNOPQ	GIVEN NAMES RSTUVWXYZ	MORTGAGORS	BOOK	PAGE	Amount	BRIEF DESCRIPTION, LOCATION, ETC. ( Not Warranted )
24485 Feb. 8, 1984	Wachovia				Larry C. Hummick <sup>et al</sup>	1647	294		Auto. for mtg. see REM Bk. 1640 pg. 822 Mtg. assigned S.C. State Housing
24497 Feb. 8, 1984	"				Craig S. Hale	1647	285		Mtg. assigned to Wachovia Bank & Trust Co. N.A. for mtg. see REM Bk. 1628 pg. 103
24497 Feb. 8, 1984	"				Vicki D. Cassidy	1647	286		Mtg. assigned Wachovia Bank & Trust Co. N.A. for mtg. see REM Bk. 1628 pg. 475 & record 1633 pg. 570
24497 Feb. 8, 1984	"				Edward F. Blackburn <sup>et al</sup>	1647	287		Mtg. assigned to Wachovia Bank & Trust Co. N.A. for mtg. see REM Bk. 1634 pg. 898 & record 1640 pg. 884
24598 Feb. 9, 1984	"				Douglas L. Bell, et al	1647	442		Mtg. assigned to Wachovia Bank & Trust Co. in mtg. see REM Bk. 1620 Pg 654 re record Bk 1631 Pg 347
24922 Feb. 13, 1984	"				William L. Clarke, et al	1647	838	75,000	Lot 3 Paris Point Park
24999 Feb. 14, 1984	"				Willard L. Bennett, Jr. <sup>et al</sup>	1647	902	36,000	Lot 33 Cardinal St. Cardinal 84-752 Subd.
25317 Feb. 16, 1984	"				Forefire Properties, Inc.	✓	✓	✓	Fixtures - Lot 61, Devergen Pointe
25321 Feb. 16, 1984	"				Forefire Properties, Inc.	1648	323	58,500	Lot 61 Devergen Pointe Feat
25607 Feb. 21, 1984	"				Robert K. Carruth	Re-Record		.00	REM Bk 1639 Pg 922
25613 Feb. 21, 1984	"				Kevin E. Cribbs	1648	792	110,700	Lot 109 Dove Tree, for original for mtg. see REM Bk 1597, Pg 666
						1648	709		Mtg. assigned to Fed Nat'l Mtg. Assoc.

over

# INDIRECT or MORTGAGEE Index to Real Estate Mortgages — Greenville County, S. C.


 Open at Proper Tab according to First Letter or Letters of Name and refer to Buff Sub-Index sheet for page reference.

FILE NUMBER DATE OF RECORD	MORTGAGEES FAMILY NAMES	GIVEN NAMES ABCDEFGHIJ	GIVEN NAMES KLMNO	GIVEN NAMES PQRSTUVWXYZ	MORTGAGORS	BOOK	PAGE	Amount	BRIEF DESCRIPTION, LOCATION, ETC. ( Not Warranted )
25612 Feb. 21, 1984	Wachovia			mtg. Co.	Michael Steven Sipe <sup>etal</sup>	1648	819		mtg. assigned to Fed. Nat'l Mtg. Assoc. In mtg. see REM Bd 1596 Pg 157, Re-Record Bd 1610 Pg 129
"	"			"	" " "	1648	819		
25783 Feb. 22, 1984	"			"	John C. Rushing, Jr. <sup>etal</sup>	Re-Record 1648	926		mtg. assigned to S.C. State Housing Authority. In mtg. see REM Bd 1628 Pg 572, Re-Record Bd 1635 Pg 161
"	"			"	" " " "	Re-Record 1648	926		
26043 Feb. 24, 1984	"			"	Mark S. Freitag <sup>etal</sup>	1649	205	49,500	Acres off - Lot 20 Eastdale; Mauldin
26110 Feb. 24, 1984	"			"	Maria Victoria Blumenthal <sup>etal</sup>	1649	172		In mtg. see REM Bd 1633 Pg 1 mtg. assigned to Fed. Nat'l Mtg. Assoc.
26570 Feb. 29, 1984	"			"	Deaven D. McCraw <sup>etal</sup>	1649	912	56,500	Lot 10 Ibis Cr. Beechwood
26595 Feb. 29, 1984	"			" "	John H. Muench <sup>etal</sup>	1650	37		mtg. Corp. In mtg. see REM Bd 1630 Pg 223 mtg. assigned to Fed. Home Loan
26695 Mar. 1, 1984	"			" "	Alan R. Edwards	1650	50	41,700	"Augusta Rd. Hills" Lot 13 Commerce Ave.
26734 Mar. 1, 1984	"			" "	Yun Shun Shun <sup>etal</sup>	1650	101	68,404	(2nd Row) Lot 204 Poppletree Sec. 3
26925 Mar. 2, 1984	"			"	Michael A. Tramer	1650	489	65,705	Manassas Ct. Lot 16 8 Fourduhosen Sec. 11
27173 Mar. 5, 1984	"			"	Joseph D. Doherty <sup>etal</sup>	1650	835		In mtg. see REM Bd 1638 Pg 533 mtg. assigned to Fed. Nat'l Mtg. Assoc.
27192 Mar. 5, 1984	"			" "	Charles R. Stantor	1650	818		In mtg. see REM Bd 1639 Pg 652 mtg. assigned to Fed. Nat'l Mtg. Assoc.
27285 Mar. 6, 1984	"			"	Dale A. Salisbury <sup>etal</sup>	1650	872		In mtg. see REM Bd 1639 Pg 288 mtg. assigned to Fed. Nat'l Mtg. Assoc.
27360 Mar. 7, 1984	"			"	Jeffrey F. Payne <sup>etal</sup>	1651	9	62,000	Northwoods - Sec. 1 Lot 44 Bendingwood Circle
27448 Mar. 7, 1984	"			"	Jeffrey A. Siegel <sup>etal</sup>	1651	129		Corp. In mtg. see REM Bd 1629 Pg 44 mtg. assigned to Fed. Home Loan Mtg.

# INDIRECT or MORTGAGEE Index to Real Estate Mortgages — Greenville County, S. C.

3  
(2)

Open at Proper Tab according to First Letter or Letters of Name and refer to Buff Sub-Index sheet for page reference.

FILE NUMBER DATE OF RECORD	MORTGAGEES FAMILY NAMES	GIVEN NAMES ABCDEFGHIJ	GIVEN NAMES JKLMNO	GIVEN NAMES PQRSTUVWXYZ	MORTGAGORS	BOOK	PAGE	Amount	BRIEF DESCRIPTION, LOCATION, ETC. ( Not Warranted )
27532 Mar 8, 1984	Wachovia			Mortgage Co	George J. Hughes et al	Re-Record 1651	162	89,600	Lot 126 Sugar Creek Lane
23151 Mar 8, 1984	"			"	Suzanne N. Fowler	Re-Record 1651	237		Jr. Co. Nat - 701 Mtg. du Kem Bl. 1581 pg 5 Mtg. assigned to Wachovia Bank & Trust Co
27724 Mar 9, 1984	"			"	William M. Putnam, Jr. et al	1651	369	94,000	3400 sq ft Lot 11 Red Fox Trail Sec II
27731 Mar 9, 1984	"			"	Robin L. Newlin et al	1651	387	18,500	Lot 5 Griddle St.
27862 Mar 12, 1984	"			"	James L. Bullard et al	1651	571	69,050	Lot 36 Pebble Creek Ph II Sec II
27788 Mar 12, 1984	"			"	Linda L. Springs	1651	485	37,300	Prng Key III Unit 6 1/2 Widdain Merry Oak Stn.
28011 Mar 13, 1984	"			"	Ruth Raper	Re-Record 1651	948		Auth. for mtg. du Kem Bl. 1603 pg 217 Mtg. assigned to S.C. State Housing
"	"			"	"	Re-Record 1651	948		4u- record 1607 pg 682
28089 Mar 13, 1984	"			"	Wayne Glenn Jones et al	1651	959		For mtg. du Kem Bl., 1638 pg 36 Mtg. assigned to First Nat'l Mtg. Assn.
28210 Mar 14, 1984	"			"	The Vista Co. Inc. et al	1652	48		Sec I Inty. 1446 pg 96 Release. Lot 125 Brookfield East
28293 Mar 15, 1984	"			"	Lue Roy Ford	1652	148	62,500	Acres Lot 31 Quincey Dr. Quincey
28324 Mar 15, 1984	"			"	Charlie W. Willard	1652	196	30,400	Lot 88 Jodygale Dr. abt pt lot 87-8
28425 Mar 16, 1984	"			"	C.R. Huffman, et al	1652	348	72,500	"Sugar Creek" Lot 499 Woody Creek Rd Sec 2 map I
28509 Mar 16, 1984	"			"	George Szabo	1652	488	62,064	Lot 56 Powderhorn Sec I
28706 Mar 19, 1984	"			"	Hamlett Bldg. Inc.	1652	679	144,300	Lots 59 69 + 70 Wedgewood Sec I
28775 Mar 20, 1984	"			"	Hamlett Bldgs. Inc.	✓	✓	✓	84-1352 Wedgewood Place - Sec. I Fixtures - Lots 59, 69 + 70 of

# INDIRECT or MORTGAGEE Index to Real Estate Mortgages — Greenville County, S. C.

Open at Proper Tab according to First Letter or Letters of Name and refer to Buff Sub-Index sheet for page reference.

FILE NUMBER DATE OF RECORD	MORTGAGEES FAMILY NAMES	GIVEN NAMES ABCDEFGHIJ	GIVEN NAMES KLMNO	GIVEN NAMES PQRSTUVWXYZ	MORTGAGORS	BOOK	PAGE	Amount	BRIEF DESCRIPTION, LOCATION, ETC. ( Not Warranted )
28785 Mar 20 1984	Wachovia				James L. Bullard et al	Re-Mort 1652	791	69,750 <sup>.00</sup>	Sec II Sec 36 Pebble Creek Pl. IV
28926 Mar 20 1984	"				Fred L. Montgomery et al	1652	918	40,300 <sup>.00</sup>	Hyd. Sec 34 Dunley Ave Pickens
28867 Mar 20 1984	"				Anthony L. Hawkins et al	1652	824		3 mty. sec RSM Bl. 1639 Pg 876 Mty assigned Fed. Nat'l Mty. Assoc.
29162 Mar 22 1984	"				Bruce C. Cannon, Jr. et al	1653	189	32,750 <sup>.00</sup>	Lot 1 Mt. Creek Rd
29298 Mar 23 1984	"				Ellie E. Eshelman et al	1653	356	26,600 <sup>.00</sup>	Sec. 3 Lot 85 Duncan Mills
29370 Mar 23 1984	"				James R. Wright, et al	1653	475	60,800 <sup>.00</sup>	Lot 15 Arrowhead Rd.
29380 Mar 23 1984	"				William L. Clarke, et al	1653	566		3 mty. sec RSM Bl. 1649 Pg 838 Mty. assigned Fed. Nat'l Mty. Assoc.
29534 Mar 26 1984	"				Laura S. Brown et al	1653	691	153,000 <sup>.00</sup>	Lot 5 Woodham Dr.
29730 Mar 27 1984	"				Francis X. Dobrowski	1654	01	38,950 <sup>.00</sup>	"Prospect Hills" Lot 5 Edisto Ave
30286 Mar 30 1984	"				James L. Stall, et al	1654	602	53,950 <sup>.00</sup>	Lot 2 29 "Peppertree" Sec II
30288 Mar 30 1984	"				H. Carbin Haskell, et al	1654	609	41,000 <sup>.00</sup>	Dy. "Country Club Eats." Lot 9 & 10 later 8 & 10 Douglas
30360 Mar 30 1984	"				Larry D. Metcalf, et al	1654	766	70,750 <sup>.00</sup>	Lot 49 "Windsor Oaks" Sec II
30465 Apr 1 1984	"				R. A. Bidwell et al	1654	923	80,000 <sup>.00</sup>	Hyd. Sec II Lot 28 Andrus Ave. Hallwood
30472 Apr 2 1984	"				Nathaniel Thomas, Jr.	1654	975	59,350 <sup>.00</sup>	Lot 30 Meadowood
30476 Apr 2 1984	"				Guy J. Cellinesi	1654	984	40,350 <sup>.00</sup>	Windsor Park Mountain Lot 62 Swinton, Dr.
30500 Apr 2 1984	"				William M. Putnam, Jr. et al	1654	999		Mty. sec RSM Bl. 1651 Pg 369 Mty. assigned Nonsect. Mty. Assn.



# INDIRECT or MORTGAGEE Index to Real Estate Mortgages — Greenville County, S. C.

Open at Proper Tab according to First Letter or Letters of Name and refer to Buff Sub-Index sheet for page reference.

(R)

FILE NUMBER DATE OF RECORD	MORTGAGEES FAMILY NAMES	GIVEN NAMES ABCDEFGHIJ	GIVEN NAMES KLMNO	GIVEN NAMES PQRSTUVWXYZ	MORTGAGORS	BOOK	PAGE	Amount	BRIEF DESCRIPTION, LOCATION, ETC. ( Not Warranted )
30970 Apr 4, 1984	Wachovia				Donald H. Mezar et al	1655	697	46,050 <sup>-00</sup>	Lot 46 Sunny Acme
31009 Apr 5, 1984	"				Marvin P. Reem et al	1655	787	38,000 <sup>-00</sup>	Lot 226 Elizabeth Dr.
31087 Apr 5, 1984	"				James L. Bullard et al	1655	938		mtg assigned to Norwest Mtg. Inc. for mtg. au Rem Bl. 1651 pg 571
	"					1655	938		Re-rend Bl 1652 pg 751
31194 Apr 6, 1984	"				Pamela C. Schiltz et al	1656	11	31,250 <sup>-00</sup>	Lot 120 Mary Street Cornelia Park
31206 Apr 6, 1984	"				John H. Whitesell et al	1656	27	56,000 <sup>-00</sup>	Lot 14 Meyer Ct. River Dam
31677 Apr 11, 1984	"				Florence Ruth Breen et al	1656	727	15,000 <sup>-00</sup>	Lot 20 + 22 Gordon St. Highland
31889 Apr 12, 1984	"				Byathynford Ann M. Devason et al	1656	984	40,850 <sup>-00</sup>	Westwood Lot 567 Yellowwood Dr. Sec. 6
31909 Apr 12, 1984	"				Rabinder K. Devason et al	1657	57		for mtg. au Rem Bl. 1654 pg 1
32195 Apr 16, 1984	"				Francis X. Jabrowski et al	1657	462	38,146 <sup>-00</sup>	mtg assigned Norwest Mtg. Inc. Lot 55 Cherokee Park
32225 Apr 16, 1984	"				Gordon E. Mason et al	1657	515		for mtg. au Rem Bl. 1647 pg. 902
32225 Apr 16, 1984	"				Willard L. Bennett Jr. et al	1657	515		mtg assigned to S.C. State Housing Auth.
32204 Apr 16, 1984	"				Rabin L. Newlin et al	1657	516		for mtg. au Rem Bl. 1651 pg. 1387
32415 Apr 17, 1984	"				Mark A. Freitag et al	1657	517		mtg assigned S.C. State Housing Auth.
32393 Apr 17, 1984	"				Laura S. Brown et al	Re-rend	740	153,000 <sup>-00</sup>	for mtg. au Rem Bl. 1649 pg. 912
32325 Apr 17, 1984	"				Dean D. McCraw et al	1657	762		mtg assigned to Norwest Mtg. Inc.
	"				Fred L. Montgomery et al	1657	775		for mtg. au Rem Bl. 1652 pg. 918
	"								mtg assigned to S.C. State Housing Auth.

# INDIRECT or MORTGAGEE Index to Real Estate Mortgages — Greenville County, S. C.

( )

Open at Proper Tab according to First Letter or Letters of Name and refer to Buff Sub-Index sheet for page reference.

FILE NUMBER DATE OF RECORD	MORTGAGEES FAMILY NAMES	GIVEN NAMES ABCDEFGHIJ	GIVEN NAMES KLMNO	GIVEN NAMES PQRSTUVWXYZ	MORTGAGORS	BOOK	PAGE	Amount	BRIEF DESCRIPTION, LOCATION, ETC. ( Not Warranted )
32328 Apr. 17, 1984	Wachovia				Alan R. Edwards	1657	776		Auth. for mtg. see REM Bk. 1650 pg 50 Mtg. assigned to S.C. State Housing
32585 Apr. 18, 1984	"				Majid S. Zaccour, et al	1658	17	33,700	Spive Austin Tr. Lot 540 Chuckwood Dr
32667 Apr. 19, 1984	"				C. R. Huppman, et al	1658	163	72,500	Conveyance Mtg. Lynn Creek Mtg. see REM Bk. 1652 pg 348 Lot 499 Wandy Creek Rd. Sec 2.
32734 Apr. 19, 1984	"				Ellie E. Eschelman, et al	1658	182		Auth. for mtg. see REM Bk. 1653 pg. 356 Mtg. assigned S.C. State Housing
32735 Apr. 19, 1984	"				Charles E. Rtwel	1658	256		Mtg. assigned Fed. Nat'l Mtg. Assn.
32777 Apr. 20, 1984	"				Jesse L. Hartley, Jr., et al	1658	337	49,860	for mtg. see REM Bk. 1644 pg. 671 & 6-Annul 1646 pg. 442
32939 Apr. 20, 1984	"				Gerald K. Owens	1658	492	69,250	Sec II Lot 300 Del Norte Ests "Eastgate Village" Lot 34 Georgetown Cir.
32854 Apr. 20, 1984	"				R. A. Bidwell, et al	1658	571		In mtg. see REM Bk. 1654 Pg 923 Mtg. assigned Norwest Mtg. Inc.
33066 Apr. 23, 1984	"				Larry D. Metcalf, et al	1658	682		In mtg. see REM Bk. 1654 Pg 706 Mtg. assigned Norwest Mtg. Inc.
33065 Apr. 23, 1984	"				Donald H. Messer, et al	1658	683		In mtg. see REM Bk. 1655 Pg 697 Mtg. assigned Norwest Mtg. Inc.
33199 Apr. 24, 1984	"				Gordon E. Mason, et al	1658	872	38,146	Re. Record see REM Bk. 1657 Pg 462 Lot 55 Cherokee Park, 2nd Mtg
33256 Apr. 24, 1984	"				Charlie W. Willard, et al	1658	896		In mtg. see REM Bk. 1652 Pg 116 Mtg. assigned S.C. State Housing Auth.
33149 Apr. 24, 1984	"				James R. Wright, et al	1659	3		In mtg. see REM Bk. 1653 Pg 475 Mtg. assigned Norwest Mtg. Inc.
33773 Apr. 27, 1984	"				Ronald L. Jones	1659	1700	39,000	on Lot 71 Wembury way
33753 Apr. 27, 1984	"				John H. Whitesell, II, et al	1659	665		Mtg. see REM Bk. 1656 Pg 27 Mtg. assigned Norwest Mtg. Inc. for

# INDIRECT or MORTGAGEE Index to Real Estate Mortgages — Greenville County, S. C.

Open at Proper Tab according to First Letter or Letters of Name and refer to Buff Sub-Index sheet for page reference.

( 5 )

FILE NUMBER DATE OF RECORD	MORTGAGEES FAMILY NAMES	GIVEN NAMES ABCDEFGHIJ	GIVEN NAMES KLMNO	GIVEN NAMES PQRSTUVWXYZ	MORTGAGORS	BOOK	PAGE	Amount	BRIEF DESCRIPTION, LOCATION, ETC. ( Not Warranted )
33751 Apr 27 1984	Wachovia				<i>etal</i> Bruce C. Cannon, Jr.	1659	692		<i>orig. 2nd mtg. see REM Bk 1653 Pg 187</i> <i>mtg. assigned 2nd Nat'l mtg.</i>
33929 Apr 30 1984	"				<i>etal</i> William Finckney Robinson	1659	969	63,650	<i>00</i> <i>Lanneau Pine Highlands</i> <i>Pt. lots 58 &amp; 59 Lanneau Dr</i>
34192 May 1 1984	"				William R. Fairbanks	1660	342	153,000	<i>00</i> <i>Park Sec. 5</i> <i>Lot 2 Rockwood Dr. Myers</i>
B4426 May 3 1984	"				<i>etal</i> Bryan Z. Dalton	1660	823	40,871	<i>00</i> <i>Chuckwood Dr</i> <i>Lot 541 Westwood, Sec 5</i>
B4561 May 3 1984	"				Pamela Crawford Andrews	1660	936	40,000	<i>00</i> <i>Lot 19 Driftwood Dr.</i>
34684 May 4 1984	"				Lee Ray Ford	1660	991		<i>mtg. assigned The Rochester</i> <i>Community Savings Bank</i>
"	"				" "	1660	991		<i>2nd mtg. see REM Bk 1652 Pg 148</i> <i>2nd mtg. see REM Bk 1652 Pg 148</i>
34683 May 4 1984	"				Jeffrey J. Payne <i>etal</i>	1661	221		<i>mtg. assigned Northwest mtg. Inc.</i> <i>2nd mtg. see REM Bk 1656 Pg 898</i>
34696 May 4 1984	"				<i>By dltg in 1st Ann Mt. Newsum</i> Rahender K. Newsum <i>etal</i>	1661	224		<i>mtg. assigned Northwest mtg. Inc.</i>
34838 May 7 1984	"				W. R. Fairbanks <i>etal</i>	1661	358	138,900	<i>00</i> <i>Lot 65 Chanticleer Town Ph II</i> <i>Cemetery St.</i>
34880 May 7 1984	"				Tommy W. Locke <i>etal</i>	1661	394	47,400	<i>00</i> <i>lots 88, 87 &amp; 86 + pt. lots 84 &amp; 85</i> <i>for mtg. see REM Bk 1658 Pg 492</i>
34913 May 9 1984	"				Derald K. Owen	1661	605		<i>mtg. assigned 2nd Nat'l Mtg. Ass.</i>
35251 May 9 1984	"				Laura L. Brown	1661	778		<i>mtg. assigned The Rochester Community</i> <i>Savings Bank - for mtg. see REM Bk</i>
"	"				" "	1661	778		<i>1653 pg 691 &amp; 1657 pg 740</i> <i>1651 Pg 261, 1651 Pg 162</i>
35385 May 10 1984	"				George J. Hughes, <i>etal</i>	1661	882	89,600	<i>00</i> <i>Lot 126 Sugar Creek Lane. 2nd mtg. see REM</i>


# INDIRECT or MORTGAGEE Index to Real Estate Mortgages — Greenville County, S. C.

( )

☞ Open at Proper Tab according to First Letter or Letters of Name and refer to Buff Sub-Index sheet for page reference.

FILE NUMBER DATE OF RECORD	MORTGAGEES FAMILY NAMES	GIVEN NAMES ABCDEFGHIJ	GIVEN NAMES JKLMNO	GIVEN NAMES PQRSTUVWXYZ	MORTGAGORS	BOOK	PAGE	Amount	BRIEF DESCRIPTION, LOCATION, ETC. ( Not Warranted )
35579 May 11, 1984	Wachovia				Bennie B. Boston	1662	222	61,750 <sup>.00</sup>	Lot 89 Hillborough Swit
35650 May 14, 1984	"				Ruth Kaye Nagy	1662	353	47,000 <sup>.00</sup>	Dep. 111 Lot 3 4/6 Sd Route Est.
35667 May 14, 1984	"				Jeffrey C. Lindsay et al	1662	281		for mtg. au REM Ch. 1622 pg. 901 mtg. assign. M.G.C. mtg. Marketing Corp.
35666 May 14, 1984	"				"	1662	901		for mtg. au REM Ch. 1622 pg. 901 mtg. assign. Deben Trust of S.C., Tr.
35667 May 14, 1984	"				Edwin M. Ball et al	1662	283		for mtg. au REM Ch. 1634 pg. 588 mtg. assign. M.G.C. mtg. Marketing Corp.
35669 May 14, 1984	"				"	1662	284		for mtg. au REM Ch. 1634 pg. 588 mtg. assign. Deben Trust of S.C., Tr.
35671 May 14, 1984	"				Louis N. Napolino et al	1662	491		for mtg. au REM Ch. 1644 pg. 701 mtg. assign. M.G.C. mtg. Marketing Corp.
35671 " "	"				"	1662	492		REM Ch. 1614 pg. 745 + 1617 pg. 701 mtg. assign. Deben Tr. D.L.C. in Tr. for mtg. au
35739 May 14, 1984	"				C. R. Huffman et al	1662	497		REM Ch. 1652 pg. 348 + 1658 pg. 163 mtg. assign. M.G.C. mtg. Marketing Corp.
36082 May 16, 1984	"				Arnold L. Jones	1663	53		for mtg. au REM Ch. 1659 pg. 700 mtg. assign. M.G.C. mtg. Marketing Corp.
36279 May 17, 1984	"				Charles H. Wright et al	1663	225	68,611 <sup>.00</sup>	Lot 197 Jay Road Lexington
36230 May 17, 1984	"				Clyde L. Harringer Jr. et al	1663	288		for mtg. au REM Ch. 1644 pg. 374 mtg. assigned Fed. Nat'l Mtg. Assoc.
36442 May 18, 1984	"				Guy J. Allinesci	1663	492		for mtg. au REM Ch. 1654 pg. 984 mtg. assigned S.C. State Housing Auth.
36442 May 18, 1984	"				Florence Ruth Burns	1663	493		auth. Auth. call 54 Bk 1656 pg. 929 mtg. assigned S.C. State Housing
36337 May 18, 1984	"				Gregory Leon Kazian et al	1663	297		Corp. for mtg. au REM Ch. 1632 pg. 679
36336 May 18, 1984	"				Gregory Leon Kazian	1663	298		mtg. assigned M.G.C. mtg. Marketing Corp. for mtg. au REM Ch. 1632 pg. 679
	"				Gregory Leon Kazian	1663	298		for mtg. au REM Ch. 1632 pg. 679 mtg. assigned Deben Trust of S.C. au

# INDIRECT or MORTGAGEE Index to Real Estate Mortgages — Greenville County, S. C.


 Open at Proper Tab according to First Letter or Letters of Name and refer to Buff Sub-Index sheet for page reference.

( T )

FILE NUMBER	DATE OF RECORD	MORTGAGEES FAMILY NAMES	GIVEN NAMES ABCDEFGH	GIVEN NAMES IJKLMNO	GIVEN NAMES PQRSTUWXYZ	MORTGAGORS	BOOK	PAGE	Amount	BRIEF DESCRIPTION, LOCATION, ETC. ( Not Warranted )
36431	May 18, 1984	Wachovia				Magid S. Yacoub <sup>etal</sup>	1663	427		auth. In mtg. see REM Bl 1658 Pg 17 Mtg. assigned S.C. State Housing
36536	May 21, 1984	"				Clarence Junior Jesenian <sup>etal</sup>	1663	602	26,580.00	Miller Way 3 Lot 44 Allen St. Duncan
36772	May 22, 1984	"				Linda L. Spring	1663	901		For mtg. see Rem Bl. 1651 Pg 485 Mtg. assigned Fed. Nat'l Mtg. Assn
36677	May 22, 1984	"				Patricia C. Schutte	1663	985		For mtg. see REM Bl. 1656 Pg. 11 Mtg. assigned S.C. State Housing Auth.
36923	May 23, 1984	"				George J. Hughes, <sup>etal</sup>	Re-Record 1664	95	89,600.00	Lot 126 Sugar Creek Lane
"	"	"				" " "	Re-Record 1664	95		For Orig. see REM Bl 1631 Pg 261. Re-Record Bl 1651 Pg 162 + 1661 Pg 882
36902	May 23, 1984	"				Marvin P. Reem, <sup>etal</sup>	1664	190		For mtg. see Rem Bl 1655 Pg 787 Mtg. assigned S.C. State Housing Auth.
37316	May 28, 1984	"				Bryan K. Dalton, <sup>etal</sup>	Re-Record 1664	712	40,871.00	Original Fee T (See Bl 1660 Pg. 223) Lot 541 Churchwood Dr.
37348	May 28, 1984	"				Gordon E. Mason	1664	738	59,114.00	Pt Lot 33 Lake Forest Apts
37399	May 29, 1984	"				Joseph M. Butler	1664	847	52,250.00	Lot 18 Windsor Oaks Ave. II
37663	May 30, 1984	"				H. Corbin Haskell, <sup>etal</sup>	1665	103		For mtg. see REM Bl. 1654 Pg. 609 Mtg. assigned S.C. State Housing Auth.
37693	May 30, 1984	"				Nathaniel Thomas, Jr. (aka Robert Glenn)	1665	148		For mtg. see REM Bl. 1654 Pg. 975 Mtg. assigned S.C. State Housing Auth.
37953	May 31, 1984	"				R. Elena Hilliard	1665	615	189,000.00	Stemlock Dr. Lot 22 + pt of Lot 21 Coe Boulevard Ln.
37971	June 1, 1984	"				Craig K. Utesch	1665	950	49,400.00	Pt Lot 63 Woodbine Rd. Northwood
38013	June 1, 1984	"				Ruth Kay Nagy	1665	733		Mtg. see REM Bl 1662 Pg 253 Mtg. assigned Home West Mtg. Inc. For
38191	June 1, 1984	"				Tommy W. Locke, <sup>etal</sup>	1665	957		Mtg. see REM Bl 1661 Pg 394 Mtg. assigned Home West Mtg. Inc. For


# INDIRECT or MORTGAGEE Index to Real Estate Mortgages — Greenville County, S. C.

( ) Open at Proper Tab according to First Letter or Letters of Name and refer to Buff Sub-Index sheet for page reference.

FILE NUMBER DATE OF RECORD	MORTGAGEES FAMILY NAMES	GIVEN NAMES ABCDEFGHIJ	GIVEN NAMES JKLMNO	GIVEN NAMES PQRSTUVWXYZ	MORTGAGORS	BOOK	PAGE	Amount	BRIEF DESCRIPTION, LOCATION, ETC. ( Not Warranted )
38277 June 4, 1984	Wachovia			Mtg. Co.	Jerry Dean Cox et al	1666	229	60,000	Ashton Sec II Brandy Creek 2p. Lot 41 Radcliffe Way In mtg. on R.E.M. Bk 1660 Pg 936
38308 June 4, 1984	"			" "	Parula Crawford Andrews	1666	263		Mtg assigned Norwest Mtg. Inc. In mtg. on R.E.M. Bk 1662 Pg 222
38355 June 4, 1984	"			" "	Bennie B. Boston	1666	269		Mtg assigned Norwest Mtg. Inc.
38413 June 5, 1984	"			" "	J. Frank Williams Jr. et al	1666	353	62,400	7 1/2 Acre E. Sec. IV Lot 4 Hudson Rd. Hill
38562 June 5, 1984	"			" "	Billie S. Buchanan	1666	521	40,750	Lot Eastview Circle
38657 June 6, 1984	"			" "	Kenneth L. Smith et al	1666	631		Corp In Mtg. on R.E.M. Bk 1634 Pg 891 Mtg assigned M & J C. Mtg. Marketing as In. In mtg. on R.E.M. Bk 1634 Pg 891
38657 June 6, 1984	"			" "	Kenneth L. Smith et al	1666	632		Mtg assigned Bankers Trust of S.C.
38654 June 6, 1984	"			" "	William R. Faubus	1666	633		Mtg. on R.E.M. Bk 1660 Pg 342 Mtg. assigned Norwest Mtg. Inc. In
38969 June 8, 1984	"			" "	Walter R. Hamilton et al	1667	15	29,164	Lot 14 Sherman Park Sec. V
39000 June 11, 1984	"			" "	Sanford Paul Turner et al	1667	86	93,000	Lot 14 Forrester Woods with In mtg. on R.E.M. Bk 1654 Pg 602
39123 June 11, 1984	"			" "	James L. Stahl, et al	1667	229		Mtg assigned S.C. State Housing Sec. Mtg. on R.E.M. Bk. 1658 Pg 985
39236 June 12, 1984	"			" "	William Pinckney Robinson et al	1667	399		Mtg. assigned Norwest Mtg. Inc.
39583 June 15, 1984	"			" "	Kenneth E. Howell	1667	791	85,000	Trail Lot 6 (1.56 acre) Phillips Re-Record 1666 Pg. 521
39648 June 15, 1984	"			" "	Billie S. Buchanan	1667	888	40,750	Lot Eastview Circle. In Orig. sec
39720 June 16, 1984	"			" "	John A. Chapman et al	1667	944	26,469	Grone Park Lot 74 & pt lot 75 " Glen
39873 June 18, 1984	"			" "	Robert D. Brown, et al	1668	189	49,400	Lot 45 Paris View sec I



# INDIRECT or MORTGAGEE Index to Real Estate Mortgages — Greenville County, S. C.


 Open at Proper Tab according to First Letter or Letters of Name and refer to Buff Sub-Index sheet for page reference.

(U)

FILE NUMBER DATE OF RECORD	MORTGAGEES FAMILY NAMES	GIVEN NAMES ABCDEFGH	GIVEN NAMES IJKLMNO	GIVEN NAMES PQRSTUVWXYZ	MORTGAGORS	BOOK	PAGE	Amount	BRIEF DESCRIPTION, LOCATION, ETC. ( Not Warranted )
39869 June 18, 1984	Wachovia		mortgage G		Paul Martell	1668	195	125,000 <sup>-00</sup>	Lot C Hammett Road
30073 June 19, 1984	"		" "		Herbert E. Riddle, Jr.	1668	416		orig. 2nd mtg. on R.E. bk 1624 Pg 90 Mtg assigned Fed. Home Loan Mtg. Fh Mtg. Bu R.E. bk. 1652 Pg. 679
40147 June 24, 1984	"		- -		Hamlett Bldg. Inc.	1668	496		Release Lot 70 Wedgewood Pl. Sec 7
40684 June 25, 1984	"		" "		Ann M. Belander	1669	167	30,000 <sup>.00</sup>	Plots. Subd. Lot 19 Waverly Ct. Augusta
40741 June 26, 1984	"		" "		Deanna C. Gaff, etal	1669	236	75,500 <sup>.00</sup>	Area Lot 24 Mary Ave. Cunningham
40755 June 26, 1984	"		" "		Edward M. Robinson, etal	1669	253	44,063 <sup>.00</sup>	Easement 1.0 Acre. McCauley Rd. Ala
41117 June 28, 1984	"		"		James Donald Insley, etal	1669	719	62,020 <sup>.00</sup>	Lot 1 Burea Dr.
41117 June 28, 1984	"		"		David Pauluk, etal	1669	846	114,000 <sup>.00</sup>	Fabio Mtn. Farms Paris Mtn. Tp. Pls. Lots 2+3 State Park Pl.
224 July 2, 1984	"		"		Sharon P. Hunsucker	1670	632	36,000 <sup>.00</sup>	Vallyhenny Area Aerial Jp Lot 52 Bail Ave Sec. 4
418 July 3, 1984	"		"		John David Henderson, etal	1670	868	76,450 <sup>.00</sup>	Plot Lot 14 Milford Ct. "Kueston
548 July 5, 1984	"		"		J. Frank Williams, Jr.	1671	110		2nd mtg. on R.E. bk 1666 Pg 353 Mtg assigned Northwest Mtg. Co.
902 July 9, 1984	"		"		Simon Kurzym etal	1671	750	58,600 <sup>.00</sup>	Sec 6 Lot 59 Wedgewood Place
1182 July 11, 1984	"		" "		Kenneth E. Sowell	Re-Record 1672	117	95,000 <sup>.00</sup>	2nd assign R.E. bk 1667 Pg 79/ Lot 6 (1.56 acre) Phillips Chail
1227 July 11, 1984	"		" "		George I. Hughes etal	Re-Record 1672	177	49,600 <sup>.00</sup>	Lot 126 Sugar Creek Lane. 2nd assign on R.E. bk 11631 Pg 261, Re-Records R.E. bk 1651 Pg 162, bk 1661 Pg 882
"	"		" "		" " " "	Re-Record 1672	177		bk 1664 Pg 95
"	"		" "		" " " "	Re-Record 1672	177		

# INDIRECT or MORTGAGEE Index to Real Estate Mortgages — Greenville County, S. C.

( )  
 Open at Proper Tab according to First Letter or Letters of Name and refer to Buff Sub-Index sheet for page reference.

FILE NUMBER DATE OF RECORD	MORTGAGEES FAMILY NAMES	GIVEN NAMES ABCDEFGHIJ	GIVEN NAMES JKLMNO	GIVEN NAMES PQRSTUVWXYZ	MORTGAGORS	BOOK	PAGE	Amount	BRIEF DESCRIPTION, LOCATION, ETC. ( Not Warranted )
1345 July 12 1984	Wachovia			mortgage Co.	Robert D. Brown et al	1672	401		mtg. assigned to Norwalk mtg. see Rem Ch. 1668 pg. 189
1753 July 17 1984	"				Yuan Shen Shen et al	1672	806	69,404	see to Joubert 1669 pg. 101 Lot 204 Fox Row, Upper
2455 July 24 1984	"				Paul L. Van Kamen et al	1673	880	64,000	Heritage Hills Lot 81 Butler Spgs. Rd.
2869 July 26 1984	"				Richard B. Mack et al	1674	487	80,000	Deerfield Sect Lot 10 Deerfield Dr.
3229 July 30 1984	"				L. Kenneth Dority Jr et al	1675	1	56,000	Lot West Early St.
3438 July 31 1984	"				Danny R. Neal, et al	1675	278	58,500	Estate, Mauldin Lot 61 Blakely Dr. Verdun
3453 Aug 1, 1984	"				Karin J. Kress	1675	306	39,000	Large Ln. Cross Lane Est. Lot 45 Con. Country Co. &
3626 Aug 1 1984	"				Herbert E. Riddle Jr.	1675	510	45,256	Pt. lots 243 Mount St. Jub. mtg. see Rem Ch. 1652 pg. 29
3545 Aug 1 1984	"				Hamlett Bldg. Ass	1675	564		Rehearsal lot 59 Woodmont Pl. Sect
3676 Aug 2, 1984	"				Dennis C. Goff et al	1675	241	75,500	Agua Joubert Ass. Ch. 1669 pg. 236 Lot 24 Daley Ave. Cunningham
3722 Aug 2, 1984	"				Dennis C. Goff et al	1675	819		mtg. assigned to Norwalk Jub. mtg. see Rem Ch. 1669 pg. 236 re-ass. 1675 pg. 641
3914 Aug 3, 1984	"				Craig K. Utesch	1675	945	49,400	In mtg. see Rem Ch. 1665 pg. 950 Pt. lot 63 Woodbine Rd. Northwood
3909 Aug 3, 1984	"				Sharon P. Hunsucker	1676	155		In mtg. see Rem Ch. 1670 pg. 632 mtg. assigned Norwalk mtg. see
3864 Aug 3, 1984	"				Robert W. Kraay	1676	156		In mtg. see Rem Ch. 1644 pg. 105 Re. Recall (mtg. assigned First Federal At the City) Ch. 1646 pg. 576

# INDIRECT or MORTGAGEE Index to Real Estate Mortgages — Greenville County, S. C.

Open at Proper Tab according to First Letter or Letters of Name and refer to Buff Sub-Index sheet for page reference.

(V)

FILE NUMBER	DATE OF RECORD	MORTGAGEES FAMILY NAMES	GIVEN NAMES ABCDEFGH	GIVEN NAMES IJKLMNO	GIVEN NAMES PQRSTUVWXYZ	MORTGAGORS	BOOK	PAGE	Amount	BRIEF DESCRIPTION, LOCATION, ETC. ( Not Warranted )
	4318 Aug 8, 1984	Wachovia				John David Henderson et al	1676	580		3rd mtg. on REM Bk 1670 pg. 868 mtg. assigned Fed. Nat'l Mtg. Assn.
	5085 Aug 16, 1984	"		"	"	Raymond J. Rice et al	1677	615	55,000	mtg. 30 Lots 19 & 20 "Buxton" Paris
	5331 Aug 20, 1984	"		-	-	Belle S. Buchanan	1678	206	40,750	Re-Record Lot 38A Eastview Circle 2nd Orig. on REM Bk 1666 pg. 521 Re-Record Bk 1667 pg. 887
	5610 Aug 21, 1984	"		-	-	David C. Cook et al	1678	311	45,900	Re-Record Lot 26 Charlotte Dr. Dunfield
	5665 Aug 23, 1984	"		-	-	William H. McCawley Jr	1678	396	49,400	Lot 13 Blue Bell Park
	5926 Aug 23, 1984	"		-	-	Kenneth E. Lowell	1678	378		mtg. assigned Newark Mtg. Inc. for mtg. see REM Bk 1667 pg. 791 Re-Record Bk 1672 pg. 117
	6015 Aug 24, 1984	"		-	-	Stephen R. Gardner	1678	796	153,000	Lot 2 Rockwood Dr. Mayfield Park
	6059 Aug 24, 1984	"		-	-	Edward Alderman Scott	1678	870	58,400	Depository Pl. Sec. II Lot 209 Hudson Fern Ct.
	6063 Aug 24, 1984	"		-	-	Christopher Staley Summit	1678	888	41,600	Lot 21 Pinchney St.
	6242 Aug 27, 1984	"		-	-	Richard B. Mack et al	1679	218		3rd mtg. on REM Bk 1674 pg. 487 mtg. assigned Newark Mtg. Inc.
	6468 Aug 29, 1984	"		-	-	Richard Jackson et al	1679	402	45,000	Sec. I Lot 77 Barclay Dr. Sunny Slope
	6534 Aug 29, 1984	"		-	-	J. M. Miller et al	1679	419	50,000	Sec. II Lot 463 Pimble's Rd. Lower Gate
	6526 Aug 29, 1984	"		-	-	Bruce E. Bailey et al	1679	531	58,500	Regn. Lot 14 Ashley Court Valley

# INDIRECT or MORTGAGEE Index to Real Estate Mortgages — Greenville County, S. C.

( )  
 Open at Proper Tab according to First Letter or Letters of Name and refer to Buff Sub-Index sheet for page reference.

FILE NUMBER DATE OF RECORD	MORTGAGEES FAMILY NAMES	GIVEN NAMES ABCDEFGHIJ	GIVEN NAMES JKLMNOPQ	GIVEN NAMES RSTUVWXYZ	MORTGAGORS	BOOK	PAGE	Amount	BRIEF DESCRIPTION, LOCATION, ETC. ( Not Warranted )
6701 Aug 30, 1984	Wachovia				Henry L. Greer	1679	736	.00 65,000	Morningside Lot 38 Richburg Rd.
7481 Sept. 6, 1984	"		"	"	Scott L. Brannon	1180	618	.00 26,313	0.70 Acs. Old School Rd.
8070 Sept 12, 1984	"		"	"	Richard B. Mack, et al	Re-Record 1681	333	.00 80,000	"Deerfield" Sec. 5 Lot 10 Deerfield Dr.
8186 Sept 13, 1984	"		"	"	Gordon E. Mason	Re-Record 1681	445	.00 59,114	In Orig. sur R.E.M. Bk 1664 Pg 738 Pt. Lot 33 Lake Forest Hgts.
8301 Sept 14, 1984	"		"	"	William H. Neal + et al	1681	595	.00 43,650	Westwood Sec. I Austin Tp. Lot 47 Semerole Dr.
8393 Sept 14, 1984	"		"	"	Robert B. Sherrod et al	1681	697	.00 67,000	Lot 150 Brookside Sec. 6 In Mtg. acc R.E.M. Bk 1671 Pg 750
8547 Sept 17, 1984	"		"	"	Sernon Kurzum et al	1681	808		Mtg assigned through Mtg. Inc In Mtg. acc R.E.M. Bk 1631 Pg 993
8550 Sept 17, 1984	"		"	"	Larry J. Durham	1681	917		Mtg assigned Fed. Nat'l Mtg. Assn.
8569 Sept 17, 1984	"		"	"	John J. Ward, et al	1681	894	.00 59,350	Lot 134 Heritage Lakes
8764 Sept 19, 1984	"		"	"	David C. Cook et al	Re-Record 1682	133	.00 45,900	Greenfield Dr. orig. R.E.M. Bk 1678 Pg 311 Lot 26 Charlene Dr.
9024 Sept 21, 1984	"		"	"	Jerry C. Calloway, et al	1682	715		Mtg. acc R.E.M. Bk 1622 Pg 117 Mod. + Extension Agreement. In
9212 Sept 24, 1984	"		"	"	Haywood Crossing One	1682	911		Release Pt. Parcel + Haywood Crossing For Mtg. acc R.E.M. Bk 1502 Pg 480 + Bk 1502 Pg 523
" " " "	"		"	"	" " "	1682	911		
9219 Sept 24, 1984	"		"	"	Danny R. Neal + et al	Re-record 1682	965	.50 58,500	Foreign Mtg. acc R.E.M. Bk 1675 Pg 278 Lot 61 Shady Dr. Vardon Ed.
9730 Sept 28, 1984	"		"	"	Kenneth W. Gibbs + et al	1683	534	.50 35,032	Lot 18 + Pt. Lot 19 Florida Ave.
9734 Sept 28, 1984	"		"	"	Randall L. Fireash, Jr.	1683	521	.50 57,500	Prop. Regime Unit 32 Holly Trane Horiz.

# INDIRECT or MORTGAGEE Index to Real Estate Mortgages — Greenville County, S. C.

Open at Proper Tab according to First Letter or Letters of Name and refer to Buff Sub-Index sheet for page reference.

(B W.)

FILE NUMBER DATE OF RECORD	MORTGAGEES FAMILY NAMES	GIVEN NAMES ABCDEFGHIJ	GIVEN NAMES KLMNO	GIVEN NAMES PQRSTUVWXYZ	MORTGAGORS	BOOK	PAGE	Amount	BRIEF DESCRIPTION, LOCATION, ETC. ( Not Warranted )
2789 Sept 28, 1984	Wachovia				Mortgage Co,			.00	
10061 Oct 1, 1984	"				" " "	1683	588	69,500	Lot 110 Brookside, Sec 4
"	"				" " " "	1683	981		mtg. assigned Fed. Nat'l Mtg. Assoc. 2nd mtg. c.c. bk 1619 Pg 798, Re-Record bk 1623 Pg 625
10332 Oct 3, 1984	"				John C. Innesdale, et al	1684	364	30,000	St. Lot 37 & pt. lot 36, Warner
10836 Oct 10, 1984	"				David Wells et al	1684	965	45,400	Shawwood Forest Lot 95 in Allot St
10973 Oct 11, 1984	"				Edward M. Robinson et al	Re-Record		.00	orig c.c. bk 1669 Pg 258
11231 Oct 12, 1984	"				Alfred H. Moore et al	1685	111	44,063	P.O. Area Also Easement 20
11638 Oct 17, 1984	"				Robert B. Sherrod et al	1685	401	84,600	Lot 22 Oak Crest
11742 Oct 18, 1984	"				Robert B. Sherrod et al	Re-Record		.00	Ph 1200 on c.c. bk 1691 Pg 697
12014 Oct 19, 1984	"				Conrad J. Swint, Jr. et al	1685	94	67,000	Lot 150 Brookside Sec. 6
12009 Oct 19, 1984	"				Conrad J. Swint, Jr. et al	1686	14	40,500	Ph. Lot 20 Lenna Dr. Lenna
12219 Oct 23, 1984	"				Tom E. Dupree et al	1686	250	200,000	Lot 21 Marble Dr. Brookside
12308 Oct 23, 1984	"				Lee Michael Thomas et al	1686	231	77,900	Lot 94 Brookside Phase I Sec 4
12489 Oct 23, 1984	"				William A. McCauley Jr et al	Re-Record		.00	see RE-RECORD bk 1678 pg 396
13080 Oct 31, 1984	"				Richard A. Quinn et al	1686	423	40,400	Lot 13 Blue Berry Ph for orig
	"				John C. Innesdale et al	1686	529	63,600	Dr. Forest Hills Add 10
	"				John C. Innesdale et al	Re-Record		.00	Units 8, 9 & 12 E. Lanneau
	"				Joseph M. Butler et al	1686	536	30,000	mtg. see RE-RECORD bk 1684 Pg 364
	"				Thomas. Dodd et al	1686	561	95,100	Lot 37 & pt. lot 36, Warner St. for
	"					1687	591		Dr. Forest Hills, in original RE-RECORD bk 1684 pg 842
	"								mtg. assigned to the Parkside Community
	"								Lot 744 Sugar Creek Map 2 Sec. 3

# INDIRECT or MORTGAGEE Index to Real Estate Mortgages — Greenville County, S. C.

Open at Proper Tab according to First Letter or Letters of Name and refer to Buff Sub-Index sheet for page reference.

D	FILE NUMBER DATE OF RECORD	MORTGAGEES FAMILY NAMES	GIVEN NAMES ABCDEFGHIJ	GIVEN NAMES JKLMNOPQ	GIVEN NAMES RSTUVWXYZ	MORTGAGORS	BOOK	PAGE	Amount	BRIEF DESCRIPTION, LOCATION, ETC. ( Not Warranted )
	17824 Dec. 13, 1984	Wachovia		mortgage co.		David C. Cook, et al	Re. Record 1694.192		.00 45,900	Lot 26 Charlem. str. Greenville - for Orig see R Em Bk 1678 pg. 311 + re-record 1682 pg 133
	17884 Dec. 13, 1984	"		"		Robert M. Morgan	1694.341	56,000	.00	Sunset Hills Lot 99 Waccaman Cr.
	17939 Dec. 14, 1984	"		"		W. R. Fairbanks	Re-record 1694.426	180,000	.00	Orig. see R Em Bk 1691 p 712 10.79 acres Southville Rd
	18508 Dec. 19, 1984	"		"		Burl A. DeLong	1695.192	69,000	.00	Forest Lot 32 "Henderson Park"
	19069 Dec. 27, 1984	"		"		James Lelan Meaders et al	1695.971	50,000	.00	Lot 6 P Park str. Forest
	19161 Dec. 27, 1984	"		"		Dionisio A. Estaban et al	1695.925		.00	for mtg. see R Em Bk 1689 pg 147 mtg. assign. S.C. State Housing Auth
	19162 Dec. 27, 1984	"		"		Richard C. Thomas et al	1695.988		.00	for mtg. see R Em Bk 1688 pg 655 mtg. assign. Wachovia Bk + 2.6
	19307 Dec. 28, 1984	"		"		Jerry Dean Cox et al	1696.267	60,000	.00	Brandy Creek 2p Lot 41 Redcliffe Way Astoria
	19349 Dec. 28, 1984	"		"		Stephen J. Weaver et al	1696.288	50,000	.00	Peydunham Sec. 1 Lot 135 Fredericksburg Dr
	19491 Dec 31, 1984	"		"		David C. Harris et al	1696.534	72,000	.00	S.C. Hwy 11 Lot 12 Holly Hill Sec. I
	19793 Jan 3, 1985	"		"		Michael W. Pye et al	1696.884	66,000	.00	Hwy Sec. V Lot 38 Dair Dr. Knollwood
	19832 Jan 3, 1985	"		"		Stan J. Jew	1696.980		.00	mtg. assigned Wachovia Bank + Trust Co. N.A. In mtg. see R Em Bk 1689 Pg 102, re-record Bk 1691 p 269
	19893 Jan 3, 1985	"		"		Larry D. Foister, et al	1697.90		.00	In mtg. see R Em Bk 1691 p 835 mtg. assigned S.C. State Housing Auth
	20025 Jan 4, 1985	"		"		Thomas W. Lemonard et al	Re. Record 1697.246	74,600	.00	orig. In Orig see R Em Bk 1683 p 619 Lot 28 Pabla Creek Ct. Pabla Cr. Sec. 1



# INDIRECT or MORTGAGEE Index to Real Estate Mortgages — Greenville County, S. C.


 Open at Proper Tab according to First Letter or Letters of Name and refer to Buff Sub-Index sheet for page reference.

( Y )

FILE NUMBER DATE OF RECORD	MORTGAGEES FAMILY NAMES	GIVEN NAMES ABCDEFGH	GIVEN NAMES IJKLMNO	GIVEN NAMES PQRSTUVWXYZ	MORTGAGORS	BOOK	PAGE	Amount	BRIEF DESCRIPTION, LOCATION, ETC. ( Not Warranted )
20331 Jan 8, 1985	Wachovia		mortgage Co.		Jane Leslie Turner <sup>et al</sup>	1697	525	30,400	Lot 2 Beech Lane Windsor Oaks
20752 Jan 14, 1985	"		"		Thomas S. Schuder <sup>et al</sup>	1698	72	59,000	Lot 14 Buckingham Way Sec. 2
21132 Jan 16, 1985	"		"		Del. D. Mason <sup>et al</sup>	1698	528	45,000	Lot 29
21168 Jan 16, 1985	"		"		Paul L. McCurry <sup>et al</sup>	1698	486		Mtg. assigned to Wachovia Bank + Trust Co. NA - for mtg. see L. E. Book 1689 pg. 185
21348 Jan 18, 1985	"		"		Robert A. Dye <sup>et al</sup>	1698	757	56,000	Devergen Place Lot 83 Paddock Lane, Sec. 2
21904 Jan 24, 1985	"		"		James D. Kelsey <sup>et al</sup>	1699	371	81,500	Lot 334 Devergen Pl. Sec. 13
21990 Jan 25, 1985	"		"		Edward L. Connor <sup>et al</sup>	1699	472	62,000	Pointe Sec. 7 Lot 22 Alberton Way Devergen
22074 Jan 25, 1985	"		"		Barry R. Bataon	1699	594	256,000	Lot 5 Chick Springs Tr. Strathmore Devergen Ct.
22128 Jan 28, 1985	"		"		Jerry C. Calloway <sup>et al</sup>	1699	696	135,000	Lots 9+10 Strathmore Rd. & P. U. D.
22179 Jan 28, 1985	"		"		Nellie G. Harvey	1699	756	88,500	Lot 36, 1200 Pelham Pl. Sec. 2
22228 Jan 28, 1985	"		"		Bert A. DeLong	Re Record 1699	794	69,000	Driv. see L. E. Book 1695 pg. 192 Lot 32 Woodruff Court - for "Russton Place"
22422 Jan 30, 1985	"		"		J. Andrew Walker <sup>et al</sup>	1700	72	73,800	Lot 18 Russton Lane.
22451 Jan 30, 1985	"		"		Elijah O'Bell Hunt <sup>et al</sup>	1700	94	32,074	Greenfields Lot 26 Dolphin St. Sec. 3
22521 Jan 30, 1985	"		"		J. Randolph Dahney <sup>et al</sup>	1700	207	61,750	Lot 17 Russton Place
22518 Jan 30, 1985	"		"		Donald E. Balty	1700	237	36,745	Lot 45 Valleybrook Sec. 3

# INDIRECT or MORTGAGEE Index to Real Estate Mortgages — Greenville County, S. C.

Open at Proper Tab according to First Letter or Letters of Name and refer to Buff Sub-Index sheet for page reference.

FILE NUMBER DATE OF RECORD	MORTGAGEES FAMILY NAMES	GIVEN NAMES ABCDEFGHIJ	GIVEN NAMES JKLMNO	GIVEN NAMES PQRSTUVWXYZ	MORTGAGORS	BOOK	PAGE	Amount	BRIEF DESCRIPTION, LOCATION, ETC. ( Not Warranted )
22677 Feb. 1, 1985	Wachovia				Richard Romero, et al	1700	467	10,650	Prop. Reg. Unit 18 Northgate Trace Hwy Forest
22678 Feb. 1, 1985	"				Eric A. Dodd, et al	1700	478	52,000	Lot 107 Pine Brook
22680 Feb. 1, 1985	"				Judith L. Hooper, et al	1700	482	158,400	Asheton Lot 50 Asheton Way
23024 Feb. 5, 1985	"				Stan J. Jew	1700	620		Mtg. assigned to Wachovia Mtg. Co. In Mtg. see R Em Bk 1689 pg. 1024 re-record 1691 pg. 269
23024 Feb. 5, 1985	"				Stan J. Jew	1700	621		Mtg. assigned S.C. State Housing Authority - for Mtg. see R Em Bk 1689 pg. 1024 re-record 1691 pg. 269
23077 Feb. 5, 1985	"				William Donald Long, et al	1701	13	80,000	Lot 73 Long Point Way Holly In Mtg. see REM Bk 1688 pg. 655
23054 Feb. 5, 1985	"				Richard C. Thomas, et al	1701	1		Mtg. assigned Wachovia Mtg. Co. auth. In Mtg. see REM Bk 1688 pg. 655
23238 Feb. 5, 1985	"				Richard C. Thomas, et al	1701	2		Mtg. assigned S.C. State Housing In Mtg. see R Em Bk 1652 pg. 488
23411 Feb. 6, 1985	"				George Szabo	1701	142		Mtg. assigned to Camm. Bk. Co. In Mtg. see REM Bk 1699 pg. 371
23349 Feb. 7, 1985	"				James D. Kelany, et al	1701	371	81,500	Lot 334 Devergen Place Sec. 13
23534 Feb. 7, 1985	"				Arthur R. Wagner, et al	1701	307	60,500	Unit 6 Oak Forest "Townhomes" Wedgewood Place
23482 Feb. 8, 1985	"				The Majka Co. Inc.	1701	513	55,200	Lot 38 Monarch Ct. Sec 2 In Mtg. see R Em Bk 1689 pg. 185
23482 Feb. 8, 1985	"				Paul L. McCurry, et al	1701	444		Mtg. assigned to Wachovia Mtg. Co. In Mtg. see R Em Bk 1689 pg. 185
23482 Feb. 8, 1985	"				Paul L. McCurry, et al	1701	447		Mtg. assigned S.C. State Housing Auth.

# INDIRECT or MORTGAGEE Index to Real Estate Mortgages — Greenville County, S. C.

REG. U. S. PAT. OFFICE *Chas. McCall* County Indexes Since 1888 An Identifying Trade Mark

Open at Proper Tab according to First Letter or Letters of Name and refer to Buff Sub-Index sheet for page reference.

COTT FAMILY NAME INDEX No. 75 © 1949  
MADE BY THE COTT INDEX COMPANY, COLUMBUS, OHIO  
SOLD BY WALKER, EVANS & COGSWELL CO., CHARLESTON, S.C.

(2)

FILE NUMBER DATE OF RECORD	MORTGAGEES FAMILY NAMES	GIVEN NAMES ABCDEFGH	GIVEN NAMES IJKLMNO	GIVEN NAMES PQRSTUVWXYZ	MORTGAGORS	BOOK	PAGE	Amount	BRIEF DESCRIPTION, LOCATION, ETC. ( Not Warranted )
23790 Feb. 12, 1985	Wachovia		Mtg. Co.		Michael A. Roberts <i>etal</i>	1701	828	.00 98,800	Rel. "Forester Woods" Lot 133 also Strip Piney Grove
24360 Feb. 19, 1985	"		"		Daniel E. Anderson	1702	535	.00 128,800	Lot 17 Parkin Knoll
24625 Feb. 21, 1985	"		"		James W. Potter, <i>etal</i>	1702	827	.00 55,000	Point Sec 3 Lot 69 Albemarle Way, Devergen
24680 Feb. 21, 1985	"		"		Thomas M. Whitted <i>etal</i>	1702	862	.01 74,800	Lot 9 Argonne Dr.
24723 Feb. 21, 1985	"		"		Herbert G. Beck <i>etal</i>	1702	927	.00 96,900	5ville Lot 133 Poinsett Sec III
24729 Feb. 25, 1985	"		"		<i>ind. party. in. favor of Patricia L. Bruckowski</i> Stephen Bruckowski	1703	192	.00 60,000	Devergen Pointe Lot 58 Albemarle Way, Sec. I
24994 Feb. 25, 1985	"		"		Robert D. Alexander <i>etal</i>	1703	275	.00 76,000	Sec. 2 Sugar Creek Lot 566 Radgallipen Lane, Map 4
25221 Feb. 27, 1985	"		"		James J. Gallagher <i>etal</i>	1703	547	.01 110,000	Sugar Creek Map 7 Lot 23, Sugar Creek Court
25414 Feb. 28, 1985	"		"		J. Randolph Dabney <i>etal</i>	1703	785		Auth. for Mtg. see Rem Bl. 1700 pg. 202 Mtg. assigned S. C. State Housing
25858 Mar. 5, 1985	"		"		Thomas W. Leonard <i>etal</i>	1703	727		Mtg. assign. Fed. Home Loan Mtg. Corp. - for mtg. see Rem Bl. 1693 pg. 6194 re - sheet 1697 pg. 246
25689 Mar 1, 1985	"		"		John M. Adams <i>etal</i>	1704	245	.00 78,700	Lot 27 River Downs
25861 Mar 4, 1985	"		"		Ronald A. Nasatka <i>etal</i>	1704	442	.00 66,000	Lot 135, Swerleaf, Sec 3 "Wedgewood Place"
26131 Mar 6, 1985	"		"		The Majka Co. Inc.	1704	792	.00 59,200	Lot 37 Norarch Place, Sec 2 Mtg. see Rem Bl. 1679 pg. 402
26122 Mar 6, 1985	"		"		Richard Jackson, <i>etal</i>	1704	780		Mtg. assigned Nowest Mtg. Inc. In Sec 2
26345 Mar 7, 1985	"		"		Leland A. Henson, <i>etal</i>	1704	996	.00 66,000	Lot 401 Sugar Creek Map 3

# INDIRECT or MORTGAGEE Index to Real Estate Mortgages — Greenville County, S. C.

REG. U. S. PAT. OFFICE *Chas. McCall* County Indexes Since 1888 An Identifying Trade Mark

Open at Proper Tab according to First Letter or Letters of Name and refer to Buff Sub-Index sheet for page reference.

COTT FAMILY NAME INDEX No. 75 © 1949  
MADE BY THE COTT INDEX COMPANY, COLUMBUS, OHIO  
SOLD BY WALKER, EVANS & COGSWELL CO., CHARLESTON, S.C.

FILE NUMBER	MORTGAGEES	GIVEN NAMES	GIVEN NAMES	GIVEN NAMES	MORTGAGORS	BOOK	PAGE	Amount	BRIEF DESCRIPTION, LOCATION, ETC.
DATE OF RECORD	FAMILY NAMES	ABCDEFGH	IJKLMNO	PQRSTUVWXYZ					( Not Warranted )
26754 Mar 12, 1985	Wachovia		Mtg. Co,		J. Mark Henderson <i>etal</i>	1705	517	.00	Nonpaid
27012 Mar 12, 1985	"		" "		David C. Cook <i>etal</i>	1705	838	45,900	Lot 114 Super Highway
"	"		" "		" " "	1705	838	.00	Re-Record
27210 Mar 15, 1985	"		" "		Judy R. Wall	1706	93	72,000	Lot 26 Charlene Dr. Greenfield
27805 Mar 21, 1985	"		" "		Nector Gonzaly <i>etal</i>	1706	702	60,800	Jonas Ave R2M Ch 1678 Pg 311, Re-Record Ch 1682 Pg 133, Re-Record Ch 1694 Pg 192
27784 Mar 21, 1985	"		" "		Stephen J. Weaver <i>etal</i>	1706	811	.00	Clyt Point Ph. II Sec III
27904 Mar 22, 1985	"		" "		The Fairbanks Co. Inc.	1706	837	196,000	Lot 10 - 20 Acs. Kendall Way Extn.
28005 Mar 22, 1985	"		" "		Nancy A. Markovich	1707	15	35,150	Lot 23 Old Mill Est. Sec III
28106 Mar 25, 1985	"		" "		Eddie C. Reeps	1707	126	60,300	Cap. In mtg. see R2M Ch 1696 pg 288
28116 Mar 25, 1985	"		" "		James Leelan Meaders <i>etal</i>	1707	276	50,000	Mtg. Assigned Fed. Home Loan Mtg. Corp. Knoll
28366 Mar 26, 1985	"		" "		Michael A. Roberts <i>etal</i>	1707	456	98,800	Lot 14 Javersham Cir.
28597 Mar 28, 1985	"		" "		Michael W. Pye Indiv & <i>etal</i>	1707	862	.00	Spur Dr.
28764 Mar 29, 1985	"		" "		Brian W. Curtis II <i>etal</i>	1707	938	106,400	Lot 19 Lake Acres Chick
28816 Mar 29, 1985	"		" "		David C. Harris <i>etal</i>	1708	66	.00	Lawnhomes
28933 Apr 1, 1985	"		" "		Joe A. Bradley Jr. <i>etal</i>	1708	321	52,700	Lot 4 Oak Forest
29011 Apr 1, 1985	"		" "		Leslie A. Hale	1708	342	60,800	orig see R2M Ch 1695 Pg 971

# INDIRECT or MORTGAGEE Index to Real Estate Mortgages — Greenville County, S. C.

( )  
 Open at Proper Tab according to First Letter or Letters of Name and refer to Buff Sub-Index sheet for page reference.

( X )

FILE NUMBER DATE OF RECORD	MORTGAGEES FAMILY NAMES	GIVEN NAMES ABCDEFGH	GIVEN NAMES IJKLMNO	GIVEN NAMES PQRSTUVWXYZ	MORTGAGORS	BOOK	PAGE	Amount	BRIEF DESCRIPTION, LOCATION, ETC. ( Not Warranted )
15838 Nov 26, 1984 16178	Wachovia		Mtg. Co.		Stan J. Lew	Re-Record 1691	269	.00 58,050	see R.E.M. Bl 1689 Pg 102 Unit 77 Jamestown II. In Orig
Nov. 28, 1984 16239	"		"		W. R. Fairbanks	1691	712	.00 180,000	10.79 acres Foothills Rd. Lee East
Nov 29, 1984 16838	"		"		Larry D. Foister <sup>etal</sup>	1691	835	.00 53,000	PT Lot 2 East Lee Rd. meade, sec 3
Dec 4, 1984 16884	"		"		Larry A. Bourden <sup>etal</sup>	1692	657	.00 46,346	Lot 292 Lancaster Lane, Belle for Mtg. see R.E.M. Bl 1688 pg 120'
Dec 4, 1984 16928	"		"		A. Andrew Parsons <sup>etal</sup>	1692	702	.00 56,000	Lot 4 Branch Ct. Coral Point
Dec 4, 1984 16868	"		"		Andrew L. Burks <sup>etal</sup>	1692	767	.00 62,280	Lot 92 Burdett Estate auth. In Mtg. see R.E.M. Bl 1687 Pg 911
Dec 4, 1984 17188	"		"		Daniel W. Jackson <sup>etal</sup>	1692	823	.00	Mtg. assigned S.C. State Housing
Dec 6, 1984 "	"		"		Joyfire Properties Inc.	1692	997	.00 96,200	Lot 199 Grey Stone Ct. Mays 2 Sec I Sugar Creek. In Orig
" 17145	"		"		"	1692	997	.00	see R.E.M. Bl 1690 Pg 241
Dec 6, 1984 "	"		"		John C. Trucade <sup>etal</sup>	1693	155	.00	Mtg. assign. Rosewell Fed. S. & L. Assoc. 1st Mtg. see R.E.M. Bl. 1684 pg 364
" 17144	"		"		"	1693	155	.00	see record Bl. 1686 pg 536 for Mtg. see R.E.M. Bl. 1686 pg 231
Dec 6, 1984 17424	"		"		Lee Michael Thomas <sup>etal</sup>	1693	156	.00	Mtg. assign. Fed. Nat'l Mtg. Assn. Agent
Dec 13, 1984 17578	"		"		William J. Prosser <sup>etal</sup>	1693	456	.00 76,000	Lot 2 Persimmon Ln. Altamont
Dec 11, 1984 17625	"		"		James W. Leonard <sup>etal</sup>	1693	619	.00 74,600	Lot 28 Peltie Creek Ct. Peltie Creek Sec 5 Simpsonville
Dec 11, 1984 17800	"		"		Daniel S. Smith <sup>etal</sup>	1693	941	.00 60,000	Lot 245 Dalepine Dr. Pointon
Dec 13, 1984	"		"		The Fairbanks Co. Inc.	1694	168	.00 128,000	Lot 61 Forester Woods Sect Ph. II

# INDIRECT or MORTGAGEE Index to Real Estate Mortgages — Greenville County, S. C.


Open at Proper Tab according to First Letter or Letters of Name and refer to Buff Sub-Index sheet for page reference.

FILE NUMBER DATE OF RECORD	MORTGAGEES FAMILY NAMES	GIVEN NAMES ABCDEFGHIJ	GIVEN NAMES JKLMNO	GIVEN NAMES PQRSTUVWXYZ	MORTGAGORS	BOOK PAGE	Amount	BRIEF DESCRIPTION, LOCATION, ETC. ( Not Warranted )
17824 Dec. 13, 1984	Wachovia		mortgage co.		David C. Cook, et al	Re-Record 1694.192	.00 45,900	Lot 26 Charlem. dr. Greenville - for Orig see R Em Bk 1678 pg. 311 + re-record 1682 pg 133
17884 Dec. 13, 1984	"		"		Robert M. Morgan	1694.341	.00 56,000	Lanark Hills Lot 99 Waccaman Cr.
17939 Dec. 14, 1984	"		"		W. R. Fairbanks	Re-Record 1694.426	.00 180,000	Inding see R Em Bk 1691 Pg 712 10.74 acres Southville Rd
18508 Dec. 19, 1984	"		"		Burl A. DeLong	1695.192	.00 69,000	Forest Lot 32 "Henderson Park"
19049 Dec. 27, 1984	"		"		James Lelan Meaders et al	1695.971	.00 50,000	Lot 68 Park dr. Forest
19161 Dec. 27, 1984	"		"		Dionisio A. Estaban et al	1695.925	.00	for mtg see R Em Bk 1689 pg 147 mtg. assign. S.C. State Housing Auth
19162 Dec. 27, 1984	"		"		Richard C. Thomas et al	1695.988	.00	for mtg see R Em Bk 1688 pg 655 mtg assign. Wachovia Bk + B. 6
19307 Dec. 28, 1984	"		"		Jerry Dean Cox et al	1696.267	.00 60,000	Bjorkby Creek Dr. Lot 41 Redcliffe Way Asketon
19349 Dec. 28, 1984	"		"		Stephen J. Weaver et al	1696.288	.00 50,000	Powderhorn Sec. 1 Lot 135 Fredericksburg Dr
19491 Dec 31, 1984	"		"		David C. Harris et al	1696.554	.00 72,000	S.C. Hwy 14 Lot 12 Holly Hills Sec. I
19753 Jan 3, 1985	"		"		Michael W. Pye et al	1696.884	.00 66,000	Hwy Sec I Lot 38 Park dr. Knollwood
19832 Jan 3, 1985	"		"		Stan J. Jew	1696.980	.00	mtg. assigned Wachovia Bank + Trust
19893 Jan 3, 1985	"		"		" " "	1696.980	.00	Co. N.A. In mtg see R Em Bk 1689 Pg 102, he record Bk 1691 Pg 269
20025 Jan 4, 1985	"		"		Larry D. Foister, et al	1697.90	.00	for mtg see R Em Bk 1691 Pg 435
	"		"		Thomas W. Lemonard et al	Re-Record 1697.246	.00 74,600	mtg. assigned S.C. State Housing Auth for Orig see R Em Bk 1693 pg 619 Lot 28 Pebble Creek Ct. Pebble Creek



# INDIRECT or MORTGAGEE Index to Real Estate Mortgages — Greenville County, S. C.

REG. U. S. PAT. OFFICE *Chas. McCatt* County Indexes Since 1888 An Identifying Trade Mark

 Open at Proper Tab according to First Letter or Letters of Name and refer to Buff Sub-Index sheet for page reference.

COTT FAMILY NAME INDEX No. 75 © 1949  
MADE BY THE COTT INDEX COMPANY, COLUMBUS, OHIO  
SOLD BY WALKER, EVANS & COGSWELL CO., CHARLESTON, S.C.

(AA)

FILE NUMBER DATE OF RECORD	MORTGAGEES FAMILY NAMES	GIVEN NAMES ABCDEFGHIJ	GIVEN NAMES JKLMNO	GIVEN NAMES PQRSTUVWXYZ	MORTGAGORS	BOOK	PAGE	Amount	BRIEF DESCRIPTION, LOCATION, ETC. ( Not Warranted )
29066 Apr 1, 1985	Wachovia				Philip Klinck, et al	1708	367	55,000	"Manfield Park" Lot 60 Hellabrough Dr.
29170 Apr 1, 1985	"				John A. Hinson et al	1708	613	130,000	Rd. Map 2 Sec 3 Sugar Creek Lot 759 South Wingfield
29014 Apr 1, 1985	"				Fransy Sparovic et al	1708	334	55,500	Lot 15 Asheville
29402 Apr 2, 1985	"				William D. Dardant et al	1708	940	60,710	Lot 14 Diller Creek Est. Ph. II
29409 Apr 2, 1985	"				Stephen L. Weringer et al	1708	952	50,000	N. Wingfield Rd Sugar Creek Sec 3 Map 2 Lot 671 E. Shallowstone Rd. Y
29440 Apr 2, 1985	"				Martini E. Lutz et al	1709	31	135,850	Lot 15 Paris Point Dr. Paris Pointe Sec IV
29524 Apr 3, 1985	"				Robert A. Boyd, et al	1709	128	87,000	Lot 2 Knallwood Hgale
30277 Apr 9, 1985	"				Eddie C. Repp	1710	183		In mtg. see Rem Bk. 1707 pg. 126 Mtg. assigned S.C. State Housing Auth. Corp. for mtg. see Rem Bk. 1704 pg. 245
30396 Apr 10, 1985	"				John M. Adams et al	1710	328		Mtg. assigned Fed. Home Loan Mtg. Corp. for mtg. see Rem Bk. 1704 pg. 442
30474 Apr 11, 1985	"				Ronald A. Nasiatka et al	1710	374	66,000	Lot 135 Silverleaf Sec 65
30495 Apr 11, 1985	"				J. Mark Henderson et al	1710	357		Corp. for mtg. see Rem Bk. 1705 pg. 517 Mtg. assigned Fed. Home Loan Mtg. Corp. for mtg. see Rem Bk. 1701 pg. 13
30496 Apr 11, 1985	"				William Donald Long et al	1710	446		Mtg. assigned Fed. Home Loan Mtg. Corp. for mtg. see Rem Bk. 1698 pg. 528
30635 Apr 12, 1985	"				Jed D. Mason, et al	1710	709		Mtg. assigned Fed. Home Loan Mtg. Corp. for mtg. see Rem Bk. 1706 pg. 93
30869 Apr 15, 1985	"				Linda L. Simons	1710	808	48,000	Gate Lot 28 Pine Gate Dr. Pine
30903 Apr 15, 1985	"				Judy R. Waller	1710	847		Mtg. assigned Fed. Home Loan Mtg. Corp. for mtg. see Rem Bk. 1703 pg. 547
30818 Apr 15, 1985	"				James J. Gallagher, et al	1710	927		Mtg. assigned Fed. Home Loan Mtg. Corp.

# INDIRECT or MORTGAGEE Index to Real Estate Mortgages — Greenville County, S. C.

( ) REG. U. S. PAT. OFFICE *Chas McCatt* County Indexes Since 1888 An Identifying Trade Mark


Open at Proper Tab according to First Letter or Letters of Name and refer to Buff Sub-Index sheet for page reference.

COTT FAMILY NAME INDEX No. 75 © 1949  
MADE BY THE COTT INDEX COMPANY, COLUMBUS, OHIO  
SOLD BY WALKER, EVANS & COGSWELL CO., CHARLESTON, S.C.

FILE NUMBER	MORTGAGEES	GIVEN NAMES	GIVEN NAMES	GIVEN NAMES	MORTGAGORS	BOOK	PAGE	Amount	BRIEF DESCRIPTION, LOCATION, ETC.
DATE OF RECORD	FAMILY NAMES	ABCDEFGHIJ	IJKLMNO	PQRSTUVWXYZ				( Not Warranted )	
31091									
Apr 16, 1985	Wachovia		Mtg. Co.		Southland Dev. Co. Inc.	1711	36	96,000	Bayview Esty. Lot 73 Henderson Rd, Sec 3
31075									
Apr 16, 1985	"		" "		Alfred D. Moore, et al	1711	93	84,600	Re Record REM BK 1695 Pg 401 Lot 22 "Oakcrest" In Orig sec
31313									
Apr 18, 1985	"		" "		Russell E. Wilkie et al	1711	363	35,600	Lot Chick Sgg 29
31448									
Apr 19, 1985	"		" "		Allen W. Dale, et al	1711	567	41,800	Lot 6 Oakwood Acra Auth. In mtg. see REM BK 1706 Pg 702
32218									
Apr 26, 1985	"		" "		Hector Gonzalez, et al	1712	586		Mtg. assigned S.C. State Housing Forester Woods Mauldin
32439									
Apr 26, 1985	"		" "		Walter Kenneth Hunt, et al	1712	799	103,950	Lot 6 Oakwood Ct, Sec 7 Bryllingham Sec IV & VIII
32610									
Apr 30, 1985	"		" "		Steven R. Worthsetter	1713	161	48,318	Lot 82 Coalmont Ct.
33041									
May 2, 1985	"		" "		Kevin M. Reed et al	1713	760	115,300	Lot 11 Forester Woods Sec IV Ph. II
33716									
May 8, 1985	"		" "		Paul J. Heinauer et al	1714	642	72,000	Lot 11 Forester Farms In mtg. see REM BK 1711 Pg 567
33959									
May 9, 1985	"		" "		Allen W. Dale, et al	1714	994		Mtg. assigned S.C. State Housing Auth. For mtg. see R.E.M. Ph. 1711 pg. 363
33960									
May 9, 1985	"		" "		Russell E. Wilkie et al	1714	979		Mtg. assign S.C. State Housing Auth. In mtg. see R.E.M. Ph. 1707 Pg 15
34149									
May 10, 1985	"		" "		Nancy A. Markovich	1715	63		Mtg. assign S.C. State Housing Auth. "widani Est"
34408									
May 14, 1985	"		" "		Richard D. Repain et al	1715	426	65,050	Lot 41, Sheraton Court see REM BK 1714 Pg 642
34875									
May 17, 1985	"		" "		Paul J. Heinauer, et al	1716	131	72,000	Lot 11 Forester Farms. For orig
34959									
May 17, 1985	"		" "		Charles William Sessums	1716	139		Release lien from Judgment Roll # 45-1605 In mtg. see REM BK 1621 Pg 981
"	"		" "		" " "	1716	139		Re Record BK 1635 Pg 696

# INDIRECT or MORTGAGEE Index to Real Estate Mortgages — Greenville County, S. C.

REG. U. S. PAT. OFFICE *Chas. McCorkle* County Indexes Since 1888 An Identifying Trade Mark

 Open at Proper Tab according to First Letter or Letters of Name and refer to Buff Sub-Index sheet for page reference.

COTT FAMILY NAME INDEX No. 75 © 1949  
MADE BY THE COTT INDEX COMPANY, COLUMBUS, OHIO  
SOLD BY WALKER, EVANS & COGSWELL CO., CHARLESTON, S.C.

(BB)

FILE NUMBER DATE OF RECORD	MORTGAGEES FAMILY NAMES	GIVEN NAMES ABCDEFGHIJ	GIVEN NAMES JKLMNO	GIVEN NAMES PQRSTUVWXYZ	MORTGAGORS	BOOK	PAGE	Amount	BRIEF DESCRIPTION, LOCATION, ETC. ( Not Warranted )
35098 May 20, 1985	Wachovia		Mtg. Co.		Johnny S. Rushing et al	1716	212	.00 57,000	"Del Norte Estate" Lot 323 Scatterwood Dr. Sec. II
35201 May 21, 1985	"		" "		Kens J. Kenning et al	1716	347	.00 60,000	Lot 31 Summerplace Reg. see REM Bk 1679 Pg 402
35275 May 21, 1985	"		" "		Richard Jackson et al	1716	484		Mtg assigned Norwest Mtg. Ins. Co
35684 May 24, 1985	"		-		Carol C. Graham et al	1716	921	.00 94,000	Forestwood Sec VII Lot 105 Piney Grove Rd.
35764 May 24, 1985	"		-		Elizabeth Durnage	1717	39	.00 66,400	Resort Place Lot 21 Ruxton Lane
35832 May 28, 1985	"		" "		J. Michael Wiles et al	1717	151	.00 71,200	Rosedale Chick Spgs Sp. Lot 56 Joplin Cir.
35948 May 28, 1985	"		" "		Jerry R. Carter	1717	219	.00 72,000	Traylor Park Lot 190 Mt. Vista Ave.
35955 May 28, 1985	"		" "		Karen S. Gaskin	1717	296	.00 37,600	Prop. Reg. Unit 12 Jewel Oak Hwy
36174 May 29, 1985	"		" "		Billie S. Buchanan	1717	598		Mtg assigned First Fednt. S. & C. Corp. 20 mtg see REM Bk 1666 Pg 521, Re Record Bk 1667 Pg 888 & 1678 Pg 206
36121 May 29, 1985	"		" "		Johnny S. Rushing et al	1717	448		In mtg. see REM Bk. 1716 pg. 217 Mtg. assigned S.C. State Housing Auth.
36232 May 30, 1985	"		" "		David B. Fallock et al	1717	791	.00 71,000	Sugar Creek map 4 Sec II Lot 537 Hunting Hill Circle
36393 May 31, 1985	"		" "		James B. Clonta et al	1717	859	.00 143,200	Lot 77 Forestwood Sec VII Ph. II
36508 May 31, 1985	"		" "		Will Spann	1717	985	.00 58,900	Lot 294 Del Norte Est Sec II
36515 May 31, 1985	"		" "		Jerry R. Lightner et al	1718	9	.00 72,660	Lot 291 Severn Pl. Sec. 8
36565 May 31, 1985	"		" "		Walter W. Little, Jr. et al	1718	110	.00 98,000	Lot 27 Pebble Creek Ph. I

# INDIRECT or MORTGAGEE Index to Real Estate Mortgages — Greenville County, S. C.

REG. U. S. PAT. OFFICE *Chas McCotts* County Indexes Since 1888 An Identifying Trade Mark

 Open at Proper Tab according to First Letter or Letters of Name and refer to Buff Sub-Index sheet for page reference.

COTT FAMILY NAME INDEX No. 75 © 1949  
MADE BY THE COTT INDEX COMPANY, COLUMBUS, OHIO  
SOLD BY WALKER, EVANS & COGSWELL CO., CHARLESTON, S.C.

FILE NUMBER DATE OF RECORD	MORTGAGEES FAMILY NAMES	GIVEN NAMES ABCDEFGHIJ	GIVEN NAMES JKLMNO	GIVEN NAMES PQRSTUVWXYZ	MORTGAGORS	BOOK	PAGE	Amount	BRIEF DESCRIPTION, LOCATION, ETC. ( Not Warranted )
36647 June 3, 1945	Wachovia				<i>et al</i> Dimitry D. M. Lee	1718	246	100.00 44,893	"Sugar Creek" Lot 11 Harington Ave.
36718 June 3, 1945	"		"	"	Constance B. Harris	1118	298	46,710	Maplelaine Sec. 11 Lot 17 Chesnut Rd.
36727 June 3, 1945	"		"	"	<i>et al</i> Malcom E. Morgan	1718	346	49,000	Heritage Hills Lot 27 Butler Pop. Rd.
36745 June 3, 1945	"		"	"	L. Ward Payne	1718	443	106,000	Lot 25 Jarrister Farm
36828 June 3, 1945	"		"	"	<i>et al</i> Hallis D. Gemmon	1718	514	100,000	Lot 2. Raven at Pelham Woodharbor
37407 June 7, 1945	"		"	"	<i>et al</i> Louis E. Pearle	1719	234	66,500	Lot 11 Woodharbor Dr.
37415 June 7, 1945	"		"	"	<i>et al</i> John J. Kruger	1719	287	110,500	Lot 553 Sugar Creek see map 2 Sec. B Lower Estate
37580 June 10, 1945	"		"	"	<i>et al</i> Nyman J. Small	1719	507	67,200	Lot 216 Buckingham Rd.
37641 June 10, 1945	"		"	"	<i>et al</i> Thomas A. Edwards	1719	538	70,000	Lot 4 Hammett Cdy Rd. In mtg. see Rem Bl. 1654 pg. 766
37800 June 11, 1945	"		"	"	<i>et al</i> Larry D. Metcalf	1719	747	100.00	Release Lot Willschire Court
38089 June 13, 1945	"		"	"	Karen A. Gaskin	Re-Record 1720	311	37,600	In Original REM Bl. 1717 p. 296 Unit 12 Twelve Oaks Hwy Prop. Reg.
38170 June 14, 1945	"		"	"	J. L. Dagenhart <i>et al</i>	1720	433	122,800	"Sugar Creek" Lot 732 Map 2 Sec. 3
38376 June 17, 1945	"		"	"	Walter E. Ford <i>et al</i>	1720	934	67,000	Place Lot 13 Spartan Court Spartan
38542 June 18, 1945	"		"	"	<i>et al</i> Ronnie K. Bubmaster	1720	870	60,950	Lot 22 Lake Forest Pk. Sec. 1
38547 June 18, 1945	"		"	"	Frank E. Sutherland	1720	902	56,000	Pt. lot 9 & Lot 10 Meyers Dr. In mtg. see REM Bl. 1654 pg. 766
38765 June 19, 1945	"		"	"	<i>et al</i> Larry D. Metcalf	1721	34	100.00	Release Pt. lot 49 Windsor Oaks

# INDIRECT or MORTGAGEE Index to Real Estate Mortgages — Greenville County, S. C.

REG. U. S. PAT. OFFICE *Chas. McCath* County Indexes Since 1888 An Identifying Trade Mark

Open at Proper Tab according to First Letter or Letters of Name and refer to Buff Sub-Index sheet for page reference.

COTT FAMILY NAME INDEX No. 75 © 1949  
MADE BY THE COTT INDEX COMPANY, COLUMBUS, OHIO  
SOLD BY WALKER, EVANS & COGSWELL CO., CHARLESTON, S.C.

(CC)

FILE NUMBER DATE OF RECORD	MORTGAGEES FAMILY NAMES	GIVEN NAMES ABCDEFGHIJ	GIVEN NAMES JKLMNOPQ	GIVEN NAMES RSTUVWXYZ	MORTGAGORS	BOOK	PAGE	Amount	BRIEF DESCRIPTION, LOCATION, ETC. ( Not Warranted )
38824 June 20, 1985	Wachovia				Malcolm E. Morgan <i>et al</i>	Re Record 1721	174	.00 49,600	Wells in airsec REM Ch. 1718 Pg. 3546 Lot 29 Butler Hwy Rd. Heritage Prog Reg.
38951 June 21, 1985	"				James Hill	1721	315	55,000	Unit 35-B Sugar Creek Villa 1st
38975 June 21, 1985	"				D. Renee Farnell	1721	370	57,950	Lot 26 Sunset Lake Sec II Ph I
39038 June 21, 1985	"				Richard J. Burkemper <i>et al</i>	1721	469	87,500	Lot 72 Fernside Wood. Sec II Pg. II
39439 June 26, 1985	"				James R. Inness <i>et al</i>	1722	112	35,000	Greene, South Hwy Prog Reg. Townhome # 115 Mrs. Daniel
39530 June 26, 1985	"				Gary M. McIntyre <i>et al</i>	1722	185	54,150	Colonial Hills Lot 281 Creighton St. Sec 6
39858 June 29, 1985	"				James C. Smith <i>et al</i>	1722	744	90,000	Sugar Creek map 2 Sec II Lot 455 Amsterwater Road
39856 June 29, 1985	"				Josef J. Mische <i>et al</i>	1722	748	68,000	Lot 47 Mountain Shadow Pg. 100
39865 June 29, 1985	"				Raymond A. Staropoli <i>et al</i>	1722	757	75,000	Sugar Creek map 4 Sec I Lot 143 Sugar Creek Lane
15 July 1, 1985	"				Steven W. Bates <i>et al</i>	1722	982	94,500	Lot 99 Northwood Sec. 4
135 July 1, 1985	"				Charles D. Brock, Jr. <i>et al</i>	1723	18	57,600	391 Ocean Wood Rd. Conkasha II
343 July 1, 1985	"				James A. Coleman	1723	220	73,000	Lot 233 Cr. Hancock Ln. 4
499 July 2, 1985	"				Joann P. Carr	1723	445	86,000	Lot 30 Pebble Creek Ph. II Sec II
529 July 2, 1985	"				L. Ward Payne	Re. Record 1723	672	106,000	Toping on REM Ch. 1718 Pg. 443 Lot 20 Fernside Farm.
740 July 2, 1985	"				Jac B. Godes, Jr. <i>et al</i>	1723	694	118,000	Lot 13 Fernside Farm Lower Eslo
July 5, 1985	"				Michael D. Whitaker <i>et al</i>	1723	951	102,400	Lot 72 Henderson Rd. Sec. 2

# INDIRECT or MORTGAGEE Index to Real Estate Mortgages — Greenville County, S. C.

( ) REG. U. S. PAT. OFFICE *Chas McCott* County Indexes Since 1888 An Identifying Trade Mark

Open at Proper Tab according to First Letter or Letters of Name and refer to Buff Sub-Index sheet for page reference.

COTT FAMILY NAME INDEX No. 75 © 1949  
MADE BY THE COTT INDEX COMPANY, COLUMBUS, OHIO  
SOLD BY WALKER, EVANS & COBURN CO., CHARLESTON, S.C.

FILE NUMBER DATE OF RECORD	MORTGAGEES FAMILY NAMES	GIVEN NAMES ABCDEFGHIJ	GIVEN NAMES JKLMNO	GIVEN NAMES PQRSTUVWXYZ	MORTGAGORS	BOOK	PAGE	Amount	BRIEF DESCRIPTION, LOCATION, ETC. ( Not Warranted )
1019 July 9, 1985	Wachovia				<i>et al</i> Gordon W. Bray, Jr.	1724	416	139,500	Lot 33 Stonehaven Dr.
1096 July 10, 1985	"				Louis E. Pearle, <i>et al</i>	1724	520	66,500	Orig. see REM Bk 1719 pg 234 Lot 11 Woodharbor Dr. For
1198 July 10, 1985	"				Wallace J. Pate, Jr.	1724	612	104,800	00 Lots 28 & 29 Riverside Dr. For mtg. see REM Bk 1703 pg 225 mtg. assigned to Fed. Nat. L. Mtg. Assn.
1387 July 12, 1985	"				Robert D. Alexander, <i>et al</i>	1725	69		Westcliffe Sec 2
1707 July 16, 1985	"				Annie B. Roach	1725	273	50,950	Lot 124 Coralvine Ct.
1881 July 17, 1985	"				Larry R. Hawley <i>et al</i>	1725	506	70,000	00 Poyisettia Sidelle Lot 316 N. Almond Dr. Sec V
2021 July 18, 1985	"				Michael Stein <i>et al</i>	1725	771		200 mtg. see REM Bk 1596 pg 157 Release from Judgment Bk 85-2789
2202 July 19, 1985	"				Linda S. Dimon	1725	989		mtg. assigned to Fed. Nat. L. Mtg. Assn. 1710 pg 808 mtg. assigned to Federal Home Loan
2331 July 22, 1985	"				Gordon W. Bray, Jr. <i>et al</i>	1726	32	139,500	00 Stonehaven Dr. (orig. Bk 1724 pg 416) Lot 83 Bower Est. - Sec. C-7
2401 July 22, 1985	"				Paul J. Heinauer, <i>et al</i>	1726	145		For mtg. see REM Bk 1714 pg 155 mtg. assigned Landmark Savings Assn. 642 & re-issued Bk 1716 pg 131
2407 July 23, 1985	"				David B. Kellock, <i>et al</i>	1726	145		For mtg. see REM Bk 1717 pg 791 mtg. assigned Fed. Home Loan Mtg. Assn.
2618 July 24, 1985	"				Robert J. Kalk, <i>et al</i>	1726	335	50,000	00 Austin off. Lot 18 Bethel Road Holly Tree
2825 July 25, 1985	"				Patricia A. Miles	1726	536	35,150	00 Reeg Unit 9-E Yorktown Holly Prop
2996 July 26, 1985	"				Charles B. James, <i>et al</i>	1726	860		For mtg. see REM Bk 1240 pg 155 mtg. assigned Savings Trust Co. as sh.
3144 July 29, 1985	"				Elizabeth Durnage	1727	32		For mtg. see REM Bk 1717 pg 39 mtg. assigned Landmark Savings Assn.



# INDIRECT or MORTGAGEE Index to Real Estate Mortgages — Greenville County, S. C.

REG. U. S. PAT OFFICE *Chas McCott* County Indexes Since 1888 An Identifying Trade Mark

Open at Proper Tab according to First Letter or Letters of Name and refer to Buff Sub-Index sheet for page reference.


COTT FAMILY NAME INDEX No. 75 © 1949  
MADE BY THE COTT INDEX COMPANY, COLUMBUS, OHIO  
SOLD BY WALKER, EVANS & COGSWELL CO., CHARLESTON, S.C.

(08)

FILE NUMBER DATE OF RECORD	MORTGAGEES FAMILY NAMES	GIVEN NAMES ABCDEFGHIJ	GIVEN NAMES JKLMNOPQ	GIVEN NAMES RSTUVWXYZ	MORTGAGORS	BOOK	PAGE	Amount	BRIEF DESCRIPTION, LOCATION, ETC. ( Not Warranted )
3263 July 30, 1985	Wachovia		Mtg.Co.		Gary D. Jones	1727	257	68,352	Lot 42 Mountain Shadow
3262 July 30, 1985	"		"		Michael D. Whiteaker et al	Re-Record 1727	288	102,400	Ests. See P (See orig Bl. 1723 p. 951) Lot 72 Henderson Rd. Dover
3579 July 31, 1985	"		"		J. Clark Brown et al	1727	706	46,000	Pt. lot 3
3818 Aug 1, 1985	"		"		John J. Krueger	1727	857		assn. for mtg. see Rem Bl. 1719 p. 287 mtg. assigned Landover, Savings
3875 Aug 2, 1985	"		"		Donald M. Anderson et al	1728	155	57,920	.00 Baptwood Sec. IV Lot 189 Shaddock Dr.
4066 Aug 2, 1985	"		"		Wallace F. Pate, Jr.	Re-Record 1728	451	104,800	For orig. see Rem Bl. 1724 p. 612 Pt. lots 28 & 29 Reinside Dr.
4327 Aug 6, 1985	"		"		Virginia N. Pate et al	1728	813	55,500	.00 Dourkamen Lot 5 Oak Point Way Oak Point
4502 Aug 7, 1985	"		"		Leland A. Henson, Jr. et al	1729	94		For mtg. see REM Bl. 1704 p. 996 mtg. assigned M&ZC Mtg. Marketing Corp
"	"		"		Leland A. Henson, Jr. et al	1729	95		Trustee For mtg. see REM Bl. 1704 p. 996 mtg. assigned Bankers Trust of S.C. as
4502 Aug 7, 1985	"		"		Eric A. Dodd, et al	1729	96		For mtg. see REM Bl. 1700 p. 478 mtg. assigned M&ZC Mtg. Marketing Corp
"	"		"		Eric A. Dodd, et al	1729	97		Trustee For mtg. see REM Bl. 1700 p. 478 mtg. assigned Bankers Trust of S.C. as
4502 Aug 7, 1985	"		"		John A. Hinson, et al	1729	110		Corp For mtg. see REM Bl. 1708 p. 613 mtg. assigned M&ZC Mtg. Marketing
"	"		"		John A. Hinson, et al	1729	113		Trustee For mtg. see REM Bl. 1708 p. 613 mtg. assigned Bankers Trust of S.C. as
4502 Aug 7, 1985	"		"		J. L. Negenhart, et al	1729	111		Corp For mtg. see REM Bl. 1720 p. 433 mtg. assigned M&ZC Mtg. Marketing
"	"		"		J. L. Negenhart, et al	1729	112		Trustee For mtg. see REM Bl. 1720 p. 433 mtg. assigned Bankers Trust of S.C. as
4584 Aug 8, 1985	"		"		Barry L. Fulker et al	1729	211	56,900	.00 Lot

# INDIRECT or MORTGAGEE Index to Real Estate Mortgages — Greenville County, S. C.

REG. U. S. PAT. OFFICE *Chas McCott* County Indexes Since 1888  
An Identifying Trade Mark

 Open at Proper Tab according to First Letter or Letters of Name and refer to Buff Sub-Index sheet for page reference.


COTT FAMILY NAME INDEX No. 75 © 1949  
MADE BY THE COTT INDEX COMPANY, COLUMBUS, OHIO  
SOLD BY WALKER, EVANS & COGSWELL CO., CHARLESTON, S.C.

FILE NUMBER DATE OF RECORD	MORTGAGEES FAMILY NAMES	GIVEN NAMES ABCDEFGHIJ	GIVEN NAMES JKLMNO	GIVEN NAMES PQRSTUVWXYZ	MORTGAGORS	BOOK	PAGE	Amount	BRIEF DESCRIPTION, LOCATION, ETC. ( Not Warranted )
4664 Aug 8, 1985	Wachovia				James L. Inness et al	Re-Record 1729	304	55,000	Trumborn #115 McDaniel Trum South Sta. Prop. Ry. P. E. for orig see Rem Bk 1722 pg. 112
4672 Aug 8, 1985	"				Charles G. James, et al	Re-Record 1729	304		Corrective assign- mtg see REM Bk 1240 pg 155 mtg assigned Irving Trust Co as trustee
4713 Aug 9, 1985	"				Danny R. Johnson et al	1729	368	41,831	Lat 180 Front Dr. Anson Park In mtg see REM Bk 1709 pg 128
4795 Aug 9, 1985	"				Robert A. Boyd, et al	1729	521		mtg assigned M&D C Mty Marketing Corp In mtg see REM Bk 1709 pg 128
4951 Aug 9, 1985	"				Robert A. Boyd, et al	1729	522		mtg assigned Bankers Trust of S.C. as Tr. In mtg see REM Bk 1717 pg 859
4957 Aug 12, 1985	"				James B. Clontz, et al	1729	559		mtg assigned M&D C Mty Marketing Corp Trustee In mtg see REM Bk 1717 pg 859
4956 Aug 12, 1985	"				James B. Clontz, et al	1729	560		mtg assigned Bankers Trust of S.C. as In mtg see REM Bk 1708 pg 952
4956 Aug 12, 1985	"				Stephen R. Weringer, et al	1729	615		mtg assigned M&D C Mty Marketing Corp Trustee In mtg see REM Bk 1708 pg 952
5051 Aug 13, 1985	"				Stephen R. Weringer et al	1729	616		mtg assigned Bankers Trust of S.C. as In Orig. see Rem Bk 1727 pg. 257
5124 Aug 13, 1985	"				Gary D. Jones	Re-Record 1729	754	68,352	Lat 42 Mountain Highway Corp In mtg see REM Bk 1702 pg 535
5124 Aug 13, 1985	"				Daniel E. Anderson	1729	753		mtg assigned M&D C Mty Marketing Trustee In mtg see REM Bk 1702 pg 535
5113 Aug 13, 1985	"				Daniel E. Anderson et al	1729	948		mtg assigned Bankers Trust of S.C. as In mtg see REM Bk 1708 pg 321
5113 Aug 13, 1985	"				Joe A. Bradley, Jr.	1729	939		mtg assigned M&D C Mty Marketing Corp Trustee In mtg see REM Bk 1708 pg 321
5114 Aug 13, 1985	"				Joe A. Bradley, Jr. et al	1729	940		mtg assigned Bankers Trust of S.C. as In mtg see REM Bk 1717 pg. 995
5114 Aug 13, 1985	"				Will Spann	1729	852		mtg assigned Landmark Loring Assoc.



# INDIRECT or MORTGAGEE Index to Real Estate Mortgages — Greenville County, S. C.

( ) REG. U. S. PAT. OFFICE *Chas McCott* County Indexes Since 1888 An Identifying Trade Mark


 Open at Proper Tab according to First Letter or Letters of Name and refer to Buff Sub-Index sheet for page reference.

COTT FAMILY NAME INDEX No. 75 © 1949  
MADE BY THE COTT INDEX COMPANY, COLUMBUS, OHIO  
SOLD BY WALKER, EVANS & COGSWELL CO., CHARLESTON, S.C.

FILE NUMBER DATE OF RECORD	MORTGAGEES FAMILY NAMES	GIVEN NAMES ABCDEFGHIJ	GIVEN NAMES JKLMNO	GIVEN NAMES PQRSTUVWXYZ	MORTGAGORS	BOOK	PAGE	Amount	BRIEF DESCRIPTION, LOCATION, ETC. ( Not Warranted )
6432 Aug 23, 1985	Wachovia		Mtg. Co.		Robert A Dye, et al	1731	617		Corp. Mortg. see REM Bk 1698 Pg 757 Mtg. assigned M&JDC Mtg. Marketing Trustee for mtg see REM Bk 1698 Pg 757
6432 Aug 23, 1985	"		"		Robert A Dye, et al	1731	619		Mtg. assigned Bankers Trust of S.C. and for mtg. see REM Bk 1708 Pg. 342
6432 Aug. 23, 1985	"		"		Leslie A. Hale	1731	618		Mtg. assign. M&JDC Mtg. Marketing Corp. for mtg. see REM Bk 1718 Pg. 342
6432 Aug 23, 1985	"		"		Leslie A. Hale	1731	620		Mtg. assign. Bankers Trust of S.C. and for mtg. see REM Bk 1718 Pg. 342
6434 Aug. 23, 1985	"		"		Wynnen J. Small, et al	1731	761		Mtg. assign. Bankers Trust of S.C. and for mtg. see REM Bk 1718 Pg. 342
6627 Aug 26, 1985	"		"		Jerry R. Carter	1731	834		Mtg. assign. Bankers Trust of S.C. and for mtg. see REM Bk 1718 Pg. 342
6721 Aug 27, 1985	"		"		Reckey D. Boyer et al	1732	62	30,600	0.77 Acs. East Lee Rd. for mtg. see REM Bk 1708 Pg. 367
6992 Aug 28, 1985	"		"		Philip Klinck, et al	1732	394		Mtg. assign. M&JDC Mtg. Marketing Corp. for mtg. see REM Bk 1708 Pg. 367
6992 Aug 28, 1985	"		"		Philip Klinck, et al	1732	395		Mtg. assigned Bankers Trust of S.C. and for mtg. see REM Bk 1708 Pg. 367
7231 Aug 30, 1985	"		"		James H. Laster	1732	783	60,750	Est. - Sec I Lot 7 & pt. Lot 8 East Highland
7235 Aug 30, 1985	"		"		Bradley R. Palmer, et al	1732	824	41,900	Lot 5 - Caroline way Country Estate
7311 Aug 31, 1985	"		"		Robert M. Gardner, et al	1732	976	63,000	Lot 39 Birmingham Acme. map E Re Record
7595 Sept 3, 1985	"		"		James D. Brice, et al	1733	435	70,000	Lot 174 Mt Vista Ave. for mtg. see REM Bk 1730 Pg 981
7489 Sept 3, 1985	"		"		Phil Roper, et al	1733	245	68,400	Lot 19 Augusta Court Pg 211
7586 Sept 3, 1985	"		"		Barry L. Felker, et al	1733	580	56,900	Lot for orig see REM Bk 1729 for mtg. see REM Bk 1723 Pg 694
7681 Sept 3, 1985	"		"		Joe B. Yoder, Jr. et al	1733	381		Mtg assigned Residential Funding Corp.

# INDIRECT or MORTGAGEE Index to Real Estate Mortgages — Greenville County, S. C.

REC. O. S. *Chas McCott* County Indexes Since 1888  
PAT OFFICE An Identifying Trade Mark

 Open at Proper Tab according to First Letter or Letters of Name and refer to Buff Sub-Index sheet for page reference.

COTT FAMILY NAME INDEX No. 75 © 1949  
MADE BY THE COTT INDEX COMPANY, COLUMBUS, OHIO  
SOLD BY WALKER, EVANS & COGSWELL CO., CHARLESTON, S.C.


(FF)

FILE NUMBER DATE OF RECORD	MORTGAGEES FAMILY NAMES	GIVEN NAMES ABCDEFGHIJ	GIVEN NAMES JKLMNO	GIVEN NAMES PQRSTUVWXYZ	MORTGAGORS	BOOK	PAGE	Amount	BRIEF DESCRIPTION, LOCATION, ETC. ( Not Warranted )
7797 Sept 4, 1985	Wachovia				Martin E. Lutz et al	1733	787		In mtg. on REM Bk 1709 Pg 31 Mtg assigned Harvest Mtg. Inc.
4863 Sept 4, 1985	"				Gordon W. Bray, Jr.	1733	813		Mtg. assigned Residential Funding Corp. In mtg. on REM Bk 1724 Pg 416 Re Record Bk 1724 Pg 32
"	"				" " "	1733	813		
8042 Sept. 5, 1985	"				Robert J. Galt et al	1734	92		
8678 Sept 10, 1985	"				Frank W. Harlock, et al	1734	549		Mtg. assigned GMAC Mtg. Corp. In mtg. on REM Bk 1601 Pg 542 Re Record Bk 1611 Pg 628
"	"				" " "	1734	549		
8876 Sept. 12, 1985	"				marcia m. Padgett	1735	121	50,000	Joint downpinner Lot 10 Oak Forest Way Okh
8862 Sept 12, 1985	"				Gary m. Mc Intyre et al	1735	199		In mtg. on REM Bk 1724 Pg 185 Mtg. assigned Landmark Savings Assoc.
8862 Sept 12, 1985	"				D. Renee Ferrell	1735	198		Assoc. In mtg. on REM Bk 1721 Pg 370 Mtg. assigned Landmark Savings
9122 Sept. 16, 1985	"				Louis E. Pearle, et al	1735	436		Mtg. assigned Landmark Savings Assoc. In mtg. on REM Bk 1719 Pg 234, Re Record Bk 1724 Pg 520
"	"				" " "	1735	436		
9303 Sept 17, 1985	"				Donald E. Beltz	1735	782	52,938	Mguldin Lot 19 Verdun Ests. Sec III
9416 Sept 17, 1985	"				Joann P. Carr	1735	950		In mtg. on REM Bk 1723 Pg 445 Mtg. assigned Landmark Savings Assoc.
9711 Sept 19, 1985	"				William B. Turner	1736	389	21,647	Woodside Mills Lot 45 East Seventh St. Sec C
9832 Sept. 26, 1985	"				Elizabeth G. Clark	1736	527	57,950	Lot 80 Rockwood Park
9928 Sept. 20, 1985	"				Kathryn P. Asheman	1736	678	49,000	Finch Lot 46 Forest Lake Ph. & sub.



# INDIRECT or MORTGAGEE Index to Real Estate Mortgages — Greenville County, S. C.

( ) REG. U. S. PAT. OFFICE *Chas. McCott* County Indexes Since 1888 An Identifying Trade Mark

 Open at Proper Tab according to First Letter or Letters of Name and refer to Buff Sub-Index sheet for page reference.

COTT FAMILY NAME INDEX No. 75 © 1949  
MADE BY THE COTT INDEX COMPANY, COLUMBUS, OHIO  
SOLD BY WALKER, EVANS & COGSWELL CO., CHARLESTON, S.C.

FILE NUMBER	MORTGAGEES	GIVEN NAMES	GIVEN NAMES	GIVEN NAMES	MORTGAGORS	BOOK	PAGE	Amount	BRIEF DESCRIPTION, LOCATION, ETC.
DATE OF RECORD	FAMILY NAMES	ABCDEFGHIJ	IJKLMNO	PQRSTUVWXYZ					( Not Warranted )
9984 Sept. 23, 1985	Wachovia		Mtg. Co.		Ruth Roper	1736	754	57,950	Lot 12 W. Prentiss Ave.
9983 Sept. 23, 1985	"		"		Stephen M. Chase, et al	1736	768	47,000	Ph 1st Sect Lot 3 Holly Tree Plantation
9981 Sept. 23, 1985	"		"		Richard M. Loohey, et al	1736	794	40,900	Pomer Est. - Sec B Lot 258 Buckingham Rd.
10029 Sept. 23, 1985	"		"		Johnny B. Capper, et al	1736	811	72,000	Lake Forest Hgts. Sec 2 Lot 9 Sweetbriar Rd.
10661 Sept. 26, 1985	"		"		Lee Ray Ford	1737	826		85-3547 In mtg. re KCM BH 1652 Pg 148 Release lien from judgment Roll #
10726 Sept. 27, 1985	"		"		Bradley C. Prescott	1738	62	44,634	Lot 59 Northwood
11011 Sept. 30, 1985	"		"		Edward J. Houth, et al	1738	473	80,000	Mauldin Lot 79 Forester Woods Sec 7
11064 Sept. 30, 1985	"		"		R. E. Matthews, et al	1738	530	140,000	Lot 84 Odd Straton Place
11141 Oct. 1, 1985	"		"		Julius E. Herren, Jr. et al	1738	640	103,000	Subdiv. Sect. Lot 42 Sheppard Lane
11196 Oct. 1, 1985	"		"		Margaret A. Syngerton et al	1738	701	45,500	Front Lawn Home Lot 1 Oak Forest Way - Sec
11204 Oct. 1, 1985	"		"		Kenneth L. Masengill, et al	1738	737	49,500	Sec 6 Lot 2 East Myrtle Est.
11399 Oct. 2, 1985	"		"		James H. Knight	1739	33	52,895	Hells, Paris Intn Sp. Lot 8 Chickasaw Av. Indian
11528 Oct. 2, 1985	"		"		Richard J. Parter, et al	1739	192	92,000	Forester Farms Lot 2 Burning Bush Rd.
11778 Oct. 4, 1985	"		"		Hargrove Bowler, III	1739	475	115,000	Re-Record. 5 acres, also Encroachment. For Sec 3 Acorn Creek
11834 Oct. 4, 1985	"		"		Harold R. McTear, et al	1739	552	129,600	Lot 723 Stonecrest Rd.
11903 Oct. 4, 1985	"		"		Ramona L. Dunchel, et al	1739	572	54,000	Village Sec 1 Lot 9 Dunbar Lane Attamont



# INDIRECT or MORTGAGEE Index to Real Estate Mortgages — Greenville County, S. C.

REG. U. S. PAT. OFFICE *Chas McCatt* County Indexes Since 1888 An Identifying Trade Mark

☞ Open at Proper Tab according to First Letter or Letters of Name and refer to Buff Sub-Index sheet for page reference.

COTT FAMILY NAME INDEX No. 75 © 1949  
MADE BY THE COTT INDEX COMPANY, COLUMBUS, OHIO  
SOLD BY WALKER, EVANS & COGSWELL CO., CHARLESTON, S.C.

(25)

FILE NUMBER DATE OF RECORD	MORTGAGEES FAMILY NAMES	GIVEN NAMES ABCDEFGHIJ	GIVEN NAMES JKLMNOPQ	GIVEN NAMES RSTUVWXYZ	MORTGAGORS	BOOK	PAGE	Amount	BRIEF DESCRIPTION, LOCATION, ETC. ( Not Warranted )
11978 Oct. 7, 1985	Wachovia				James H. Foster	1739	739		Mtg. Assg. for mtg. see Rem Bl. 1732 pg. 783
12021 Oct. 7, 1985	'				J. Clark Brown, et al	1739	799		Mtg. assigned Fed Home Loan for mtg. see Rem Bl. 1727 pg. 706
12165 Oct. 8, 1985	"				J. Phil Roper, et al	1739	984		Mtg. assigned Fed Home Loan mtg. corp. for mtg. see Rem Bl. 1733 pg. 245
12339 Oct. 9, 1985	"				Patricia A. Miles	1740	320		Mtg. assign Fed Home Loan mtg. corp.
"	"				" " "	1740	320		Mtg assigned Fed Home Loan Mtg. Corp. for mtg. see Rem Bl. 1726 Pg 5036 Re record Bl. 1731 Pg 479
12335 Oct. 9, 1985	'				David V. Strider et al	1740	165		for mtg. see Rem Bl. 1731 pg. 359 Mtg assigned Fed Home Loan mtg. corp.
12416 Oct. 10, 1985	"				Vance J. Bowen et al	1740	354	33,500	Lat 38 Binnard, Dr. Queen forest Sec C
12678 Oct. 11, 1985	"				Bradley C. Prescott	Re Record		.00	see REM Bl. 1738 Pg 62
12683 Oct. 11, 1985	"				Wallace J. Pate Jr.	1740	686	44,634	Lat 59 Northwood, for orig
"	"				" " "	1740	701		Mtg assigned Fed Home Loan Mtg. Corp. for mtg. see REM Bl. 1724 Pg 612 Re record Bl. 1728 Pg 451
12887 Oct. 14, 1985	"				James J. Burnett, Jr.	1741	78	112,000	Lat 17 Bradley Park.
13048 Oct. 15, 1985	'				Kathryn A. Asherman	Re. record		.00	for orig. see REM Bl. 1736 pg. 678
13248 Oct. 16, 1985	'				Southland Dev. Co. Inc.	1741	283	49,000	Lat 46 Forest Lake Pkt. Sec. II A
13585 Oct. 18, 1985	'				William G. Wilson Jr. et al	1741	560	126,000	Lat 7 Brookside Forest
13888 Oct. 22, 1985	"				Frank E. Antherland	1741	987	52,000	Lat 26 Knollwood for mtg. see REM Bl. 1720 Pg 902
13882 Oct. 22, 1985	"				Richard M. Jookey, et al	1742	553		Mtg assigned Landmark Savings Assoc. Assoc. for mtg. see REM Bl. 1736 Pg 794
	"					1742	544		Mtg assigned First Southern Fed. S & L

# INDIRECT or MORTGAGEE Index to Real Estate Mortgages — Greenville County, S. C.

( ) REG. U. S. PAT. OFFICE *Chas. McCath* County Indexes Since 1888 An Identifying Trade Mark

Open at Proper Tab according to First Letter or Letters of Name and refer to Buff Sub-Index sheet for page reference.

COTT FAMILY NAME INDEX No. 75 © 1949  
MADE BY THE COTT INDEX COMPANY, COLUMBUS, OHIO  
SOLD BY WALKER, EVANS & COGSWELL CO., CHARLESTON, S.C.

FILE NUMBER	MORTGAGEES	GIVEN NAMES	GIVEN NAMES	GIVEN NAMES	MORTGAGORS	BOOK	PAGE	Amount	BRIEF DESCRIPTION, LOCATION, ETC.
DATE OF RECORD	FAMILY NAMES	ABCDEFGHIH	IJKLMNO	PQRSTUVWXYZ				( Not Warranted )	
14320 Oct 25, 1985	Wachovia		mtg Co.		Marcia M. Padgett	1742	945		In mtg. see REM Bk 1735 Pg 121 Mtg assigned Fed Home Loan Mtg Corp.
14794 Oct 29, 1985	"		" "		Harold C. Jennings et al	1743	750	55,900	Augusta court Lot 21 Phillips Lane
15857 Oct 31, 1985	"		" "		William M. Dandy, III et al	1744	129	38,100	Harry Prop. Reg. Unit 2012 Summer Woods
15431 Nov 1, 1985	"		" "		Ronald L. Mayer	1744	706	31,212	Foyhall Rd Woodfield Sec B Pt Lots 271 & 284 & Lot 272
15448 Nov 1, 1985	"		" "		Jayfire Properties, Inc.	1744	125	54,700	Lot 31 Walker's Crossing
15525 Nov. 4, 1985	"		" "		Eugene Wright, et al	1744	871	80,000	Lot
15636 Nov. 4, 1985	"		" "		Julius E. Herren, Jr. et al	1744	977	103,000	Re-Record Subdivided Sec I for Aug. 24, 1938 pg. 640 Lot 42 Sheppard Lane
15603 Nov. 4, 1985	"		" "		Stephen M. Chase, et al	1745	18		In mtg. see REM Bk 1736 Pg 768 Mtg assigned First Southern Lth Assoc.
16036 Nov 7, 1985	"		" "		Billy A. Doster, et al	1745	503	6,500	Lot 6 Hawthorn Park
16277 Nov. 11, 1985	"		" "		Ruth Roper	1745	837	57,950	Re-Record In mtg. see REM Bk 1736 pg 754 Lot 2 West Trenton Ave. also strip
16795 Nov 14, 1985	"		" "		Robert A. Gonick, et al	1746	491		Corp. In mtg. see REM Bk 1730 Pg 711 Mtg assigned Fed Home Loan Mtg.
17273 Nov. 19, 1985	"		" "		Elizabeth G. Clark	1747	210		assoc. In mtg. see REM Bk 1736 Pg 527 Mtg assigned First Sou. Fed. Lth &
17271 Nov 19, 1985	"		" "		Robert M. Gardner, et al	1747	301		assoc. In mtg. see REM Bk 1732 Pg 976 Mtg assigned First Sou. Fed. Lth
175763 Nov. 21, 1985	"		" "		Robert Douglas DeVore	1747	591	95,000	Lot 109 Northwood Sec 4
17555 Nov. 21, 1985	"		" "		Jeffrey R. Mellon	1747	597	64,600	Lot 109 Northwood Sec 4 "Great Townhomes" also covered
17792 Nov 25, 1985	"		" "		John Edward Glasscock et al	1747	927	77,500	Lot 19 Oak Forest Way "Oak Crest" Mauldin Lot 7 Pine Crest Dr "Wood

# INDIRECT or MORTGAGEE Index to Real Estate Mortgages — Greenville County, S. C.

REG. U. S. PAT OFFICE *Chester McCott* County Indexes Since 1888 An Identifying Trade Mark

Open at Proper Tab according to First Letter or Letters of Name and refer to Buff Sub-Index sheet for page reference.


COTT FAMILY NAME INDEX No. 75 © 1949  
MADE BY THE COTT INDEX COMPANY, COLUMBUS, OHIO  
SOLD BY WALKER, EVANS & COGSWELL CO., CHARLESTON, S.C.

(NA)

FILE NUMBER DATE OF RECORD	MORTGAGEES FAMILY NAMES	GIVEN NAMES ABCDEFGH	GIVEN NAMES IJKLMNO	GIVEN NAMES PQRSTUVWXYZ	MORTGAGORS	BOOK	PAGE	Amount	BRIEF DESCRIPTION, LOCATION, ETC. ( Not Warranted )
17886 Nov 25, 1985	Wachovia				Jeanette M. Morzy <sup>et al</sup>	1748	43	139,250	Sec. 3 Sugar Creek Lot 678 Silver Creek Rd. Map 3
18439 Nov. 29, 1985	"		"	"	Vance J. Bowen, et al	1748	961		In mty. see Rem. Ch. 1740 pg. 354 Mty. assign. S.C. State Housing Auth.
18503 Dec 2, 1985	"		"	"	John F. Mc Affe, et al	1749	28	65,601	Green Sect Lot 128 "Dray Fox Run" Newington
18662 Dec. 3, 1985	"		"	"	<sup>at atty. in fact for Mary E. Calvin</sup> Theron S. Calvin, indiv	1749	285	81,000	Sec. 15 Lot 394 Newenza Place
18795 Dec 4, 1985	"		"	"	Eugene Wright et al	Re-Record 1749	465	81,000	1744 pg 871 Lot 2 for Div. see Rem. Ch.
18976 Dec 4, 1985	"		"	"	<sup>Ind. atty. in fact for Leo D. Zimmerman</sup> Leo J. Zimmerman Jr.	1749	523	50,000	Lot 108 Aberdeen Lane Kinggate
18938 Dec 4, 1985	"		"	"	Fred R. Jones	1749	557	34,800	5 in 11 Lot 137 Westwood South Sec 7
18904 Dec 4, 1985	"		"	"	William M. Dendy, III	1749	513		In mty. see Rem. Ch. 1744 pg. 129 Mty. assigned S.C. State Housing Authority
18967 Dec 5, 1985	"		"	"	Mary K. Kay, et al	1749	653	49,305	Lot 143 Cleveland Forest
19049 Dec 5, 1985	"		"	"	James H. Knight	1749	797		In mty. see Rem. Ch. 1739 pg 33 Mty. assign S.C. State Housing Auth.
19047 Dec 5, 1985	"		"	"	James J. Burnett, Jr. et al	1749	799		In mty. see Rem. Ch. 1731 pg. 78 Mty. assigned Citicorp Homeowners Ass.
19193 Dec. 6, 1985	"		"	"	Arthur C. Morzy, et al	Re Record 1750	1	139,250	Sec. 3 Sugar Creek Lot 678 Sugar Valley, Ct. Map 3
"	"		"	"	"	Re Record 1750	1		For assignee RSMack 1748 pg 436
19176 Dec 6, 1985	"		"	"	Kenneth L. Masongill <sup>et al</sup>	1749	995		In mty. see Rem. Ch. 1738 pg 738 Mty. assigned S.C. State Housing Auth.
19177 Dec. 6, 1985	"		"	"	Johnny B. Capps, et al	1749	996		In mty. see Rem. Ch. 1736 pg 519 Mty. assigned Fed. Home Loan Mty. Corp.
19300 Dec. 9, 1985	"		"	"	Candace C. Richardson	1750	114	35,000	Lot 53 Alta Vista after Am.

# INDIRECT or MORTGAGEE Index to Real Estate Mortgages — Greenville County, S. C.

REC. U. S. PAT. OFFICE *Chas McCott* County Indexes Since 1888 An Identifying Trade Mark

 Open at Proper Tab according to First Letter or Letters of Name and refer to Buff Sub-Index sheet for page reference.

COTT FAMILY NAME INDEX No. 75 © 1949  
MADE BY THE COTT INDEX COMPANY, COLUMBUS, OHIO  
SOLD BY WALKER, EVANS & COGSWELL CO., CHARLESTON, S.C.

FILE NUMBER DATE OF RECORD	MORTGAGEES FAMILY NAMES	GIVEN NAMES ABCDEFGHIJ	GIVEN NAMES IJKLMNO	GIVEN NAMES PQRSTUVWXYZ	MORTGAGORS	BOOK	PAGE	Amount	BRIEF DESCRIPTION, LOCATION, ETC. ( Not Warranted )
19297 Dec. 9, 1985	Wachovia		mortgage Co.		Ruth Estelle Gray	1750	73	47,000	Lot 180 Mount Vesta Ave. Naples Park
19352 Dec. 9, 1985	"		"		Lucille J. Keiser	1750	110	36,000	Lot 95 Hickory Lane Green Valley Inj.
19442 Dec. 9, 1985	"		"		Jerry Concilio	1750	162	41,500	Lot 50 Florence St. Kinston Ague
19422 Dec. 10, 1985	"		"		Thomas J. Post, et al	1750	284	87,000	Lot 107 Northwood Sec 4 Hory Prop. Reg.
19625 Dec. 11, 1985	"		"		Mary M. New	1750	696	30,000	Unit 41 Northgate Trace
19643 Dec. 11, 1985	"		"		E. Ping Doe, et al	1750	780	180,000	Lot 14 Parkin's Knoll
19894 Dec. 13, 1985	"		"		Charles D. Medlin, et al	1751	71	114,950	Lot 18 Silverleaf Sec. 1A
19933 Dec. 13, 1985	"		"		Walter H. Priestbey, et al	1751	86	50,000	Coalmont Court, Denville Pt. Lot 76 Coalmont Rd.
20005 Dec. 13, 1985	"		"		William D. Shailkill	1751	170	98,000	Lot 30 Sec. 2 Parkin's Lake Re-Record
20080 Dec. 16, 1985	"		"		John J. McAfee, et al	1751	320	65,601	Sec. 1, 2, 3, 4, 5, 6, 7, 8, 9, 10, 11, 12, 13, 14, 15, 16, 17, 18, 19, 20, 21, 22, 23, 24, 25, 26, 27, 28, 29, 30, 31, 32, 33, 34, 35, 36, 37, 38, 39, 40, 41, 42, 43, 44, 45, 46, 47, 48, 49, 50, 51, 52, 53, 54, 55, 56, 57, 58, 59, 60, 61, 62, 63, 64, 65, 66, 67, 68, 69, 70, 71, 72, 73, 74, 75, 76, 77, 78, 79, 80, 81, 82, 83, 84, 85, 86, 87, 88, 89, 90, 91, 92, 93, 94, 95, 96, 97, 98, 99, 100 Lot 128 Newington Green Gray Lot Run Rd. Pine Tree
20088 Dec. 16, 1985	"		"		Michael L. Furr, et al	1751	353	58,698	Lot 6 Corline Ave. Dr. + Neely Ferry
20633 Dec. 19, 1985	"		"		Leonard J. Lee, et al	1752	219	35,000	Lot Re-Record
20600 Dec. 19, 1985	"		"		James H. Knight	1752	240	52,289	Lot 8 Indian Hills, Chubbassawh In Orig. see RSM Bk 1739 Pg 33
20503 Dec. 19, 1985	"		"		Harold C. Jennings, et al	1752	327	55,800	Lot 21 Phillips Lane, Augusta Count In Orig. see RSM Bk 1743 Pg 750
20708 Dec. 20, 1985	"		"		Dana V. Ingalls	1752	389	67,573	Lot 158 Powderhorn Sec 3 Denville
20711 Dec. 20, 1985	"		"		Dayfire Properties, Inc.	1752	576	60,000	Lot 51 "Walker's Crossing"

# INDIRECT or MORTGAGEE Index to Real Estate Mortgages — Greenville County, S. C.

REG. U. S. PAT. OFFICE *Chas McCath* County Indexes Since 1888 An Identifying Trade Mark

Open at Proper Tab according to First Letter or Letters of Name and refer to Buff Sub-Index sheet for page reference.

COTT FAMILY NAME INDEX No. 75 © 1949  
MADE BY THE COTT INDEX COMPANY, COLUMBUS, OHIO  
SOLD BY WALKER, EVANS & COGSWELL CO., CHARLESTON, S.C.

FILE NUMBER DATE OF RECORD	MORTGAGEES FAMILY NAMES	GIVEN NAMES ABCDEFGHIJ	GIVEN NAMES JKLMNOPQ	GIVEN NAMES RSTUVWXYZ	MORTGAGORS	BOOK	PAGE	Amount	BRIEF DESCRIPTION, LOCATION, ETC. ( Not Warranted )
20772 Dec 20, 1985	Wachovia				Wallace B. Work, et al	1752	587	35,240	Lot 29, Millhill Dr. Millhill
20914 Dec 23, 1985	"				Frankie L. Talley, et al	1752	877	40,274	Lot
21115 Dec 23, 1985	"				John David Phillips, et al	1753	174	105,000	10.53 Acres Butler Rd
21169 Dec 24, 1985	"				Stephen L. Roper, et al AKA Matthew Grayton Carson	1753	276	74,950	7+15 White Dr. Wood Creek
21463 Dec 30, 1985	"				Matthew D. Carson, et al	1753	672	174,000	Mill Rd In. 16 & E. Insect 17, E. Parkview
21670 Dec 31, 1985	"				Charles D. Medlem, et al	1754	476	114,950	Re-Record Lot 18, Silsbee Sec. 1-A - for Orig see
21940 Jan 2, 1986	"				James L. Smothers, et al	1754	528	75,670	Acres Lot 5 Wilson Dr. Wolfe
21983 Jan 2, 1986	"				Thomas J. Post, et al	1754	629	87,000	Re-Record Orig. see Rem Bk 1750 Pg 284 Lot 7 Northwood Sec. 4. In
21988 Jan 2, 1986	"				William D. Israelhill, et al	1754	635	98,000	Re-Record Orig. see Rem Bk 1751 Pg 170 Lot 30 Sec. 2 Parkview Lake In
22439 Jan 7, 1986	"				Leonard J. Lee, et al	1755	313	35,000	Re-Record 1752 Pg. 219 Lot - for Orig. see Rem Bk
22505 Jan 7, 1986	"				Gary J. Davis, et al	1755	437	84,500	Lot Hampton Ave.
22550 Jan 7, 1986	"				Harold R. Mc Mah, et al	1755	351		Assoc. for Mtg see Rem Bk 1739 Pg 552 Mtg assigned First Sou. Fed. At L
22633 Jan 8, 1986	"				Martini Keene, III	1755	706	36,500	Prop. - Ry. Unit 46 Northgate Lane WA
22694 Jan 8, 1986	"				Ruth Roper	1755	780		Mtg assigned First Southern Fed AT L Assoc. for Mtg see Rem Bk 1736
22693 Jan 8, 1986	"				William B. Wilson, Jr.	1755	780		Pg 754, Re Record Bk 1745 Pg 837 Assoc. for Mtg see Rem Bk 1741 Pg 987
	"					1755	783		Mtg assigned First Southern Fed At L

# INDIRECT or MORTGAGEE Index to Real Estate Mortgages — Greenville County, S. C.

REG. U. S. PAT. OFFICE *Chas. McCott* County Indexes Since 1888 An Identifying Trade Mark

Open at Proper Tab according to First Letter or Letters of Name and refer to Buff Sub-Index sheet for page reference.


COTT FAMILY NAME INDEX No. 75 © 1949  
MADE BY THE COTT INDEX COMPANY, COLUMBUS, OHIO  
SOLD BY WALKER, EVANS & COGSWELL CO., CHARLESTON, S.C.

FILE NUMBER DATE OF RECORD	MORTGAGEES FAMILY NAMES	GIVEN NAMES ABCDEFGHIJ	GIVEN NAMES JKLMNO	GIVEN NAMES PQRSTUVWXYZ	MORTGAGORS	BOOK	PAGE	Amount	BRIEF DESCRIPTION, LOCATION, ETC. ( Not Warranted )
22810 Jan 9, 1986	Wachovia				Richard H. Farinato <sup>et al</sup>	1755	940	.00 33,250	Aberdeen Highlands Lot 6 Melville Ave.
22949 Jan 10, 1986	'				Jeanne C. Robinson	1756	195	.00 60,000	Unit 37 Northgate Drive S.C. Hwy
23023 Jan 10, 1986	'				Mark D. Puckle <sup>et al</sup>	1756	239	.50 45,550	Lot 2 Augusta Court
23004 Jan 12, 1986	"				James H. Knight	1756	202		Mtg. assigned S.C. State Housing Auth. Re-record
"	"				" " "	1756	202		Re-record Bl. 1739 Pg 83
23257 Jan 14, 1986	"				Frankie L. Zalley <sup>et al</sup>	1756	512	.00 40,274	1752 pg 877 Lot 100 Orig. mtg. see Rem Ch
23295 Jan 14, 1986	"				Jay D. Seither <sup>et al</sup>	1756	535	.00 61,750	Lot 4
23467 Jan 15, 1986	"				Benjamin V. Lemmon <sup>et al</sup>	1756	767	.00 75,000	Lot 1/2, Vallyton Sec. II In mtg. book Bl. 1757 Pg 86
23519 Jan 15, 1986	"				Walter H. Priestrey <sup>et al</sup>	1756	757		Mtg. assigned S.C. State Housing Auth.
23667 Jan 16, 1986	"				Richard F. Portu <sup>et al</sup>	1756	897		Mtg. assigned First Southern Fed St L Assoc. - for mtg. see Rem Ch
23714 Jan 17, 1986	"				" " "	1756	897		Bl. 1739 pg 192
23930 Jan 20, 1986	"				James L. Southern <sup>et al</sup>	1757	29	.00 22,000	Lot 514 Westwood Sub
"	"				Eugene Wright <sup>et al</sup>	1757	379		Mtg. assigned First Southern Fed. St L Assoc. - for mtg. see Rem Ch. 1744
24197 Jan 22, 1986	"				" " "	1757	379		pg. 871 & re - record 1749 pg. 465
24217 Jan 22, 1986	"				Ramone L. Duncub <sup>et al</sup>	1757	594	.00 58,000	See 5 for Orig. see Rem Ch. 1757 pg 594 Lot 9 Timber Lane Altamont Village
"	"				Matthew D. Carson <sup>et al</sup>	1757	610	.00 174,000	For Orig. see Rem Ch. 1753 pg. 672 Tract 16 & pt. 17 E. Parkview Mill Rd.



# INDIRECT or MORTGAGEE Index to Real Estate Mortgages — Greenville County, S. C.

REG. U. S. PAT. OFFICE *Chas. McCulloch* County Indexes Since 1888 An Identifying Trade Mark

 Open at Proper Tab according to First Letter or Letters of Name and refer to Buff Sub-Index sheet for page reference.

COTT FAMILY NAME INDEX No. 75 © 1949  
MADE BY THE COTT INDEX COMPANY, COLUMBUS, OHIO  
SOLD BY WALKER, EVANS & COGSWELL CO., CHARLESTON, S.C.

(LK)

FILE NUMBER DATE OF RECORD	MORTGAGEES FAMILY NAMES	GIVEN NAMES ABCDEFGHIJ	GIVEN NAMES JKLMNOPQ	GIVEN NAMES RSTUVWXYZ	MORTGAGORS	BOOK	PAGE	Amount	BRIEF DESCRIPTION, LOCATION, ETC. ( Not Warranted )
24174 Jan 22, 1986	Wachovia		mtg. Co.		Mary M. New	1757	534		for mtg. see Rem. Bl. 1750 pg. 696 mtg. assigned to Citizens Homeowners for mtg. see Rem. Bl. 1747 pg. 597
24233 Jan 22, 1986	"		"		Jeffrey R. Mellon	1757	605		mtg. assigned Citizens Homeowners, Inc. Re-Record
24271 Jan 23, 1986	"		"		Wallace G. Woods, et al	1757	702	35,240	for Orig. see Rem. Bl. 1752 pg. 587 Lot 25 Nullaids Cr. Nullaids Hpts.
24362 Jan 23, 1986	"		"		Ruth Estelle Gray	1757	798		for mtg. see Rem. Bl. 1752 pg. 73 mtg. assigned S.C. State Housing Auth.
24492 Jan 24, 1986	"		"		Arthur C. Mory, et al	1757	919		mtg. assigned to Citizens Homeowners, Inc. for mtg. see Rem. Bl. 1748 pg. 43 Re-Record 1750 pg. 1
24676 Jan 27, 1986	"		"		Jeanne C. Robinson	1758	146	60,000	Re-Record for Orig. see Rem. Bl. 1756 pg. 195 only 37 mortgages from H.S. Proj.
24870 Jan 28, 1986	"		"		Mark A. Willis, et al	1758	410	44,250	0.00 Chestnut Hills Lot 63 Sequoia Dr.
25043 Jan 29, 1986	"		"		Patricia B. Wilson, et al	1758	642	34,098	0.00 0.50 acres
25148 Jan 30, 1986	"		"		Catherine J. Smith	1758	788	21,400	0.00 Lot 647
25186 Jan 30, 1986	"		"		Dale L. Haskett et al	1758	816	48,500	0.00 Lot 36 Laurel Hill for mtg. see REM Bl. 1750 pg. 780
25168 Jan 30, 1986	"		"		E. Ping Doe, et al	1758	859		mtg. assigned Citizens Homeowners, Inc. Inglewood Park
25261 Jan 31, 1986	"		"		Edward L. Nuntz et al	1758	903	36,330	0.00 Lot 147 Dupont Dr. & Kirkwood Ln. Sp.
25267 Jan 31, 1986	"		"		Paul J. Belden et al	1758	926	57,000	0.00 Lot 6 Longview Terrace Chick Spa.
25273 Jan 31, 1986	"		"		Brian J. Sullivan et al	1758	970	76,848	0.00 Woods Summit Lot 16 Porters Lane Cavalier
25272 Jan 31, 1986	"		"		John David Phillip et al	1758	974	105,000	0.00 for Orig. see Rem. Bl. 1953 pg. 174 10.53 acres Spring Court Dr. & Hunter Dr.

# INDIRECT or MORTGAGEE Index to Real Estate Mortgages — Greenville County, S. C.

( ) REG. U. S. PAT. OFFICE *Chas McCarty* County Indexes Since 1888 An Identifying Trade Mark

Open at Proper Tab according to First Letter or Letters of Name and refer to Buff Sub-Index sheet for page reference.

COTT FAMILY NAME INDEX No. 75 © 1949  
MADE BY THE COTT INDEX COMPANY, COLUMBUS, OHIO  
SOLD BY WALKER, EVANS & COGSWELL CO., CHARLESTON, S.C.

FILE NUMBER	MORTGAGEES	GIVEN NAMES	GIVEN NAMES	GIVEN NAMES	MORTGAGORS	BOOK	PAGE	Amount	BRIEF DESCRIPTION, LOCATION, ETC.
DATE OF RECORD	FAMILY NAMES	ABCDEFGHIJ	IJKLMNO	PQRSTUVWXYZ				( Not Warranted )	
25457 Feb. 3, 1986	Wachovia				Kevin W. Law	1759	178	36,100 <sup>.00</sup>	Lot 24 Valley Brook
25484 Feb. 3, 1986	'				Charles A. Bell et al	1759	227	68,066 <sup>.00</sup>	Re-record Lot 8 East Avondale Dr. Re Em Bk 1755 Pg 437
25734 Feb 4, 1986	'				Dary J. Davis et al	1759	600	84,500	Lot Hampton Ave. - for Orig. see Re Record Bk 1756 Pg 535
25874 Feb 5, 1986	"				Jay D. Seithen, et al	1759	849	61,750	Lot 4, For Orig. see REM
25937 Feb 5, 1986	"				C. Douglas Harper et al	1759	888	43,737	Lot 7 Meyers Dr.
26043 Feb 6, 1986	"				Charles D. Medlen et al	1759	999		mtg. assigned Citizens Homeowners Inc. For mtg. see REM Bk 1757 Pg 71
"	"				" " " "	1759	999		Re Record Bk 1754 Pg 476
26072 Feb 6, 1986	"				James G. Johnson, III	1760	78	56,908 <sup>.00</sup>	Lot 61 Sec. II Palmetto Woods
26054 Feb 6, 1986	"				Thomas J. Post et al	1760	106		mtg. assigned Citizens Homeowners Inc. For mtg. see REM Bk 1753 Pg 284
"	"				" " "	1760	106		Re Record Bk 1754 Pg 629
26370 Feb 10, 1986	"				James A. Coleman	1760	466		For mtg. see REM Bk 1723 Pg 220 Mtg assigned First Trident At L care.
26688 Feb 12, 1986	'				Lee B. Cook et al	1760	862	59,850 <sup>.00</sup>	Lot 68 Eastgate Village
26691 Feb 12, 1986	"				Robert Douglas Devon	1760	873	95,000 <sup>.00</sup>	Re-record For Orig. see Rem Bk 1742 Pg 591
26926 Feb 14, 1986	"				Dary J. Cellinesi	1761	226		Lot 909 Northwood Dr. 4 For mtg. see REM Bk 1654 Pg 984
26927 Feb 14, 1986	"				Harold C. Jennings et al	1761	227		Mtg assigned Wachovia mtg. Co.
"	"				" " "	1761	227		mtg assigned First Sav. Fed At L For mtg. see REM Bk 1743 Pg 750 Re Record Bk 1752 Pg 327

# INDIRECT or MORTGAGEE Index to Real Estate Mortgages — Greenville County, S. C.

REG. U. S. PAT. OFFICE *Chas. McCott* County Indexes Since 1888 An Identifying Trade Mark

Open at Proper Tab according to First Letter or Letters of Name and refer to Buff Sub-Index sheet for page reference.

COTT FAMILY NAME INDEX No. 75 © 1949  
MADE BY THE COTT INDEX COMPANY, COLUMBUS, OHIO  
SOLD BY WALKER, EVANS & COGSWELL CO., CHARLESTON, S.C.

(11)

FILE NUMBER DATE OF RECORD	MORTGAGEES FAMILY NAMES	GIVEN NAMES ABCDEFGHIJ	GIVEN NAMES JKLMNOPQ	GIVEN NAMES RSTUVWXYZ	MORTGAGORS	BOOK	PAGE	Amount	BRIEF DESCRIPTION, LOCATION, ETC. ( Not Warranted )
26985 Feb 17 1986	Wachovia				John A. Kennedy et al	1761	244	104,000	2000 Farm Lot 16 Burning Bush Road
26986 Feb 17 1986	"				Charles A. Zatarian et al	1761	248	91,500	00 Creek Pk. IV Lot 20 Pebble Creek Way. Pebble
27014 Feb 17 1986	"				Robert C. Zett et al	1761	296	75,670	00 Seven Oaks Pt. lot 50 East Woodburn Dr.
27033 Feb 17 1986	"				John Edward Glasscock et al	1761	394		In Mt. Seale Mt. 1747 p. 927 Mtg. assigned Citizens Homeowners
27125 Feb 18 1986	"				Mark D. Peebles et al	1761	478		Mtg. sec Em Bl. 1956 p. 239 Mtg. assigned S.C. State Housing Authority
27555 Feb 21 1986	"				Charlie W. Willard et al	1761	985		for mtg. sec Em Bl. 1652 p. 196 Mtg. assigned Wachovia Mtg. Co.
27704 Feb 24 1986	"				George W. Olney et al	1762	49	47,500	00 Lot 17 Dayton Hgts. Vidette Dr.
27919 Feb 25 1986	"				Richard H. Farinato et al	1762	363		Auth. for mtg. sec Em Bl. 1755 p. 940 Mtg. assigned S.C. State Housing
27919 Feb 25 1986	"				Jay D. Seither et al	1762	364		for mtg. sec Em Bl. 1756 p. 535 Mtg. assigned S.C. State Housing Auth.) dis-record 1759 p. 849
27927 Feb 25 1986	"				Matthew Clayton Coram et al	1762	365		Mtg. assigned Residential Funding Corp. for mtg. sec Em Bl. 1753 p. 672 dis-record 1757 p. 610
27981 Feb 26 1986	"				Boyd Odell Baker et al	1762	421	72,400	00 Lot 20 Nicklaus Dr. Fairview
28098 Feb 27 1986	"				Colbert L. Dilday et al	1762	546	62,400	00 Lot 40 Hammond Dr. Highland
28358 Feb 28 1986	"				Jeffrey A. Benjamin et al	1762	930	64,615	00 Austin Dr. Lot 41 Blundell Tr. Mauldin
28384 Feb 28 1986	"				Marshall Bettendorf et al	1762	977	70,999	00 Wood Rd. Longbrake Tr. Lot 234 W. Hancock Ln. +

# INDIRECT or MORTGAGEE Index to Real Estate Mortgages — Greenville County, S. C.

REG. U. S. PAT. OFFICE *Chas McCarty* County Indexes Since 1888 An Identifying Trade Mark

Open at Proper Tab according to First Letter or Letters of Name and refer to Buff Sub-Index sheet for page reference.

COTT FAMILY NAME INDEX No. 75 © 1949  
MADE BY THE COTT INDEX COMPANY, COLUMBUS, OHIO  
SOLD BY WALKER, EVANS & COGSWELL CO., CHARLESTON, S.C.

FILE NUMBER DATE OF RECORD	MORTGAGEES FAMILY NAMES	GIVEN NAMES ABCDEFGHIH	GIVEN NAMES IJKLMNO	GIVEN NAMES PQRSTUVWXYZ	MORTGAGORS	BOOK	PAGE	Amount	BRIEF DESCRIPTION, LOCATION, ETC. ( Not Warranted )
28235 Feb 28 1986	Wachovia				Catherine J. Smith	1762	707		Auto. In Mtg. see Rem Bl. 1758 pg 788 Mtg. assigned S.C. State Housing
28465 Mar 3 1986	"				Carle C. Buchanan	1763	124	55,000	00 Henderson Forest Lot 50 Meredith Lane
28566 Mar 3 1986	"				Robert B. Farmer et al	1763	227	125,500	00 Sheppard St. S. corner Sec 3 Lot 129 Cox Chesterton Ct. +
28751 Mar 4 1986	"				Roger J. McFarland et al	1763	505	65,394	00 Brookside Sec 3 Lot 71 Meadowbrook Dr.
28892 Mar 4 1986	"				Dale L. Haskett et al	1763	578		In mtg. see Rem Bl. 1758 pg 816 Mtg. assigned S.C. State Housing Auto.
28899 Mar 4 1986	"				Jeanne C. Robinson	1763	645		Mtg. assigned Homeowner. Inc. In mtg. see Rem Bl. 1756 pg 195 Re-Record 1758 pg 146
29249 Mar 7 1986	"				Paul J. Belden et al	1764	83		In mtg. see Rem Bl. 1758 pg 926 Mtg. assigned S.C. State Housing Auto.
29397 Mar 10 1986	"				Edward L. Heintz et al	1764	302	36,330	00 Re-Record Laguerre Park Sec 3 1758 pg 903 Lot 147 Dupont Dr. Kirkwood Tr.
29402 Mar 10 1986	"				J. Burnett Bealle et al	1764	309	110,500	00 Forest Paris Mtg 2p. Lot 41 S. Warwill Rd. Stratford
29459 Mar 10 1986	"				Robert D. Mackney	1764	386	33,216	00 Lot 11 East Highland Est. Sec 17
29450 Mar 10 1986	"				William C. Doye	1764	390	40,000	00 Lot 13 Rounddown
29523 Mar 10 1986	"				Steven L. Ravine et al	1764	451	57,090	00 Lot 203 Peppertree Sec 3 95-5606 For Mtg. see Rem Bl. 1583 pg 910
29831 Mar 12 1986	"				Van E. Johnson	1764	638		Release lien from Judgment Roll For Orig. see Rem Bl. 1762 pg 48
29841 Mar 12 1986	"				George W. Olney et al	1764	949	47,500	00 Lot 17 Vilma Dr. Taylor Hts.
29839 Mar 12 1986	"				Colbert Lee Silday et al	1764	958	62,400	00 For Orig. see Rem Bl. 1762 pg 546 Lot 40 Lannan Drive Highland

# INDIRECT or MORTGAGEE Index to Real Estate Mortgages — Greenville County, S. C.

REG. U. S. PAT. OFFICE *Chas McCorkle* County Indexes Since 1888 An Identifying Trade Mark

☞ Open at Proper Tab according to First Letter or Letters of Name and refer to Buff Sub-Index sheet for page reference.

COTT FAMILY NAME INDEX No. 75 © 1949  
MADE BY THE COTT INDEX COMPANY, COLUMBUS, OHIO  
SOLD BY WALKER, EVANS & COGSWELL CO., CHARLESTON, S.C.

(MM)

FILE NUMBER	MORTGAGEES	GIVEN NAMES	GIVEN NAMES	GIVEN NAMES	MORTGAGORS	BOOK	PAGE	Amount	BRIEF DESCRIPTION, LOCATION, ETC.
DATE OF RECORD	FAMILY NAMES	ABCDEF GH	IJKLMNO	PQRSTU VWXYZ					( Not Warranted )
30001 Mar 13, 1986	Wachovia				Mark A. Willis et al	Re Record 1765	67	44,250	Hill Forge on Rem Ch. 1759 pg. 410 Lot 63 Sequoia Dr. Chestnut
29953 Mar 13, 1986	'				Charles A. Bell et al	Re Record 1765	111	68,066	29953 on Rem Ch. 1759 pg. 227 Lot 8 East Avondale Dr. Northgate
29974 Mar 13, 1986	"				L. Ward Payne	1765	1		29974 on Rem Ch. 1718 Pg. 443 Nls. Occupied Fed Home Loan Mtg. Corp.
30116 Mar 14, 1986	'				Matthew S. Graham et al	1765	232	43,409	Point Sec. 11 Lot 182 Rockmont Rd. Lake
30115 Mar 14, 1986	'				Matthew S. Graham et al	1765	237	38,556	View Acrey Pt. Lot 3 Kasser Dr. Mountain
30204 Mar 17, 1986	'				Kevin M. Lucas et al	1765	347	55,000	Lot 32 Homestead Acres
30243 Mar 17, 1986	'				Jerry Cheatham et al	1765	323	40,223	2043 P. 166 Lawrence Hill Rd. Maple
30323 Mar 17, 1986	'				Nancy W. Hagan	1765	459	40,000	Unit 104 Inglewood Wm. Prop. Bldg
30336 Mar 17, 1986	'				Robert B. Farmer et al	Re Record 1765	486	125,500	Lot 129 Cor. Charleston Ct. & Shopped St. Silverleaf Sec 3
30378 Mar 18, 1986	'				Mrs. Elizabeth M. Leach Elizabeth M. Britton	Re Record 1765	486	86,500	for Orig on Rem Ch. 1763 pg. 227 Rockwood Dr. Lot 5 Megan Park Sec I
30471 Mar 18, 1986	'				A. Gregory William et al	1765	598	55,014	Lot 11 Berry Road Care Creek
30709 Mar 20, 1986	'				James P. Moore et al	1765	986	67,523	Conchylent Pt. Lot 23 Bennington Road
30728 Mar 20, 1986	'				Jeffrey S. Brown et al	1766	5	76,848	Wood section Lot 17 Pointe Lane Tavolin
30806 Mar 21, 1986	"				Clarence E. Jolly	1766	208	43,596	Unit 61 Stanley Dr. Harbor Town
30797 Mar 21, 1986	"				Ray Luther Zogleman et al	1766	222	78,500	Revenge Place Lot 309 Woodward Ct. Sec 14



# INDIRECT or MORTGAGEE Index to Real Estate Mortgages — Greenville County, S. C.

REG. U. S. PAT. OFFICE *Chas McCott* County Indexes Since 1888 An Identifying Trade Mark

Open at Proper Tab according to First Letter or Letters of Name and refer to Buff Sub-Index sheet for page reference.

COTT FAMILY NAME INDEX No. 75 © 1949  
MADE BY THE COTT INDEX COMPANY, COLUMBUS, OHIO  
SOLD BY WALKER, EVANS & COGSWELL CO., CHARLESTON, S.C.

FILE NUMBER DATE OF RECORD	MORTGAGEES FAMILY NAMES	GIVEN NAMES ABCDEFGHIJ	GIVEN NAMES JKLMNO	GIVEN NAMES PQRSTUVWXYZ	MORTGAGORS	BOOK	PAGE	Amount	BRIEF DESCRIPTION, LOCATION, ETC. ( Not Warranted )
30796 Mar 21, 1986	Wachovia			mortgage Co.	Michael W. Home, et al	1766	226	.00 58,698	Colonial Hills Lot 86 Fairfield Cir
30877 Mar 21, 1986	"		"	"	William D. Balding, et al	1766	272	.00 31,088	Lot 7 Eastwood Terrace
30902 Mar 21, 1986	"		"	"	Boyd Odell Baker, et al	1766	333	.00 72,400	In Orig. rec. Em. Bk. 1762 Pg 421 Lot 20 Nicholson Dr. (on Acres)
30959 Mar 24, 1986	"		"	"	Joel A. Shapiro, et al	1766	414	.00 130,000	Seagrass Sec 2 Lot 11- 1-15 Acres Seagrass Dr.
31055 Mar 24, 1986	"		"	"	Arthur L. Howson, Jr	1766	505	.00	In mty. see Rem. Bk. 1731 pg. 145 Mty assigned Fed. Home Loan Mty. Corp.
31056 Mar 24, 1986	"		"	"	Annie R Roach	1766	557	.00	In mty. see Rem. Bk. 1725 pg. 273 Mty assigned Fed. Home Loan Mty. Corp.
31156 Mar 25, 1986	"		"	"	Reg Moss, et al	1766	605	52,982	Lot 53 Mountain Shadows
31217 Mar 25, 1986	"		"	"	J. Duane Cook, et al attys in fact for Camie Whiddon	1766	677	.00 65,000	Sycamore Creek Sec 2 Map 2 Lot 174 White Water Court
31576 Mar 27, 1986	"		"	"	Richard Whiddon, Indiv +	1767	140	.00 70,200	Lot 157 Griffin Rd.
31438 Mar 27, 1986	"		"	"	Jeffrey A. Benjamin, et al	1767	206	.00 64,615	In Orig. rec. Em. Bk. 1762 Pg 930 Lot 4 Blended III Mauldin Austin Jr
31628 Mar 28, 1986	"		"	"	Stephen B. Roberson, et al	1767	258	.00 101,500	Done Tree Lot 6 2 Done Tree Rd.
31750 Mar 28, 1986	"		"	"	A. Ronald Cowley, et al	1767	410	.00 133,250	Lot Bridgewater Dr.
31709 Mar 29, 1986	"		"	"	Roxie K. Buchmaster, et al	1767	340	.00	In mty. see Rem. Bk. 1720 Pg 870 Mty assigned Fed. Home Loan Mty. Corp.
31845 Mar 31, 1986	"		"	"	Steven A. Shaikun, et al	1767	509	.00 120,000	Lot 4 Terra Ct. Terra Court
31883 Mar 31, 1986	"		"	"	Gerry Bruce Garrison, et al	1767	586	.00 36,226	6 Westwood, S'ville Lot 571 yellowwood Dr. Sec
31980 Mar 31, 1986	"		"	"	Stephen J. Rose, et al	1767	682	.00 118,000	Creek Lot 32 Ricelan Dr. Ricelan



# REVERSE or MORTGAGEE Index to Real Estate Mortgages — Greenville County, S. C.

REG. U. S. PAT. OFFICE *Chas McCott* County Indexes Since 1888 An Identifying Trade Mark

Open at Proper Tab according to First Letter or Letters of Name and refer to Buff Sub-Index sheet for page reference.

COTT FAMILY NAME INDEX No. 75 © 1949  
MADE BY THE COTT INDEX COMPANY, COLUMBUS, OHIO  
SOLD BY PHOTO COPY SUPPLY, MAULDIN, S. C.

( )

FILE NUMBER DATE OF RECORD	MORTGAGEES FAMILY NAMES	GIVEN NAMES ABCDEFGH	GIVEN NAMES IJKLMNO	GIVEN NAMES PQRSTUVWXYZ	MORTGAGORS	BOOK	PAGE	Amount	BRIEF DESCRIPTION, LOCATION, ETC. ( Not Warranted )
32163 Apr. 1, 1986	Wachovia				Jana Downing Buchanan	1767	972	.00	40 Sec. E Stone Estates
32161 Apr. 1, 1986	"				Robert A. Dobbins et al	1768	26	.00	Sec. 2
32242 Apr. 1, 1986	"				Lurray E. Kessler, Jr. et al	1768	165	.00	Lot 2, Windsor Oaks
32398 Apr. 2, 1986	"				Jerry P. Campbell, et al	1768	361	.00	Mauldin
32568 Apr. 4, 1986	"				Arben Sear, Jr. et al	1768	606	.00	Lot 141 Brookside, Sec. 5
32662 Apr. 4, 1986	"				Richard J. Burkemper	1768	849	.00	Pl 3 Sec 3 Holly Tree Plantation
32662 Apr. 4, 1986	"				Robert Douglas Nelke	1768	850	.00	Lot 62 Chestnut Oaks Dr.
"	"				" " "	1768	850	.00	Prop. Prop.
32662 Apr. 4, 1986	"				Kevin H. Law	1768	851	.00	Unit 38 Northgate Trace N.W.
32914 Apr. 8, 1986	"				Nathan Marsh	1769	74	.00	2nd Mtg. on 5th Bl 1721 Pg 469
33016 Apr. 8, 1986	"				Gordon W. Bray, Jr. et al	1769	246	.00	Mtg assigned Fed. Home Loan Mtg Corp
"	"				" " "	1769	246	.00	Mtg assigned Citicorp Homeowners
33289 Apr. 10, 1986	"				William C. Buger	1769	556	.00	2nd Mtg. on 5th Bl 1747 Pg 591
33400 Apr. 11, 1986	"				Caroline E. Ewing	1769	644	.00	Re Record Bl 1760 Pg 873
33614 Apr. 14, 1986	"				Dary J. Davis, et al	1769	892	.00	3rd Mtg. on 5th Bl 1759 Pg 128
"	"				" " "	1769	892	.00	Mtg assigned S. C. State Housing Auth
"	"				" " "	1769	892	.00	Gruntville Road
"	"				" " "	1769	892	.00	Lot 16 Chandler Ridge
"	"				" " "	1769	892	.00	Mtg assigned First Wisconsin Trust
"	"				" " "	1769	892	.00	Co. on 2nd Mtg. on 5th Bl 1724 Pg 416
"	"				" " "	1769	892	.00	Re Record Bl 1733 Pg 813
"	"				" " "	1769	892	.00	Lot 4 pg 390
"	"				" " "	1769	892	.00	Lot 13, Remuda Dr. Foreign Acct
"	"				" " "	1769	892	.00	Prop.
"	"				" " "	1769	892	.00	Unit 31 Northgate Trace N.W. Prop.
"	"				" " "	1769	892	.00	Mtg assigned Citicorp Homeowners
"	"				" " "	1769	892	.00	3rd Mtg. on 5th Bl 1755 Pg 437
"	"				" " "	1769	892	.00	Re Record 1759 Pg 600

# REVERSE or MORTGAGEE Index to Real Estate Mortgages — Greenville County, S. C.

REG. U. S. PAT. OFFICE *Cott* County Indexes Since 1888 An Identifying Trade Mark

Open at Proper Tab according to First Letter or Letters of Name and refer to Buff Sub-Index sheet for page reference.

COTT FAMILY NAME INDEX No. 75 © 1949  
MADE BY THE COTT INDEX COMPANY, COLUMBUS, OHIO  
SOLD BY PHOTO COPY SUPPLY, MAULDIN, S. C.

FILE NUMBER DATE OF RECORD	MORTGAGEES FAMILY NAMES	GIVEN NAMES ABCDEFGHIJ	GIVEN NAMES JKLMNO	GIVEN NAMES PQRSTUVWXYZ	MORTGAGORS	BOOK	PAGE	Amount	BRIEF DESCRIPTION, LOCATION, ETC. ( Not Warranted )
33849 Apr 16, 1986	Wachovia				Montgomery Co.	1770	271	20,800	Prop. Prop. Unit 39 Northgate Trac. N.W.
34184 Apr 18, 1986	"				" "	1770	708	44,800	Lot Edisto St.
34189 Apr 18, 1986	"				Paul Louis Almeida et al	1770	975		Release lien from judgment Roll # 86-1541. For mtg. see REMBk 1629 Pg 131 Re Record Bk 1637 Pg 981
34189 Apr 18, 1986	"				" " " "	1770	975		86-1555. For mtg. see REMBk 1629 Pg 714
34189 Apr 18, 1986	"				Dawson D. Batchelor et al	1770	976		Release lien from judgment Roll # 86-1554 For mtg. see REMBk 1667 Pg 986
34189 Apr 18, 1986	"				John A. Chapman et al	1770	977		Release lien from judgment Roll #
34189 Apr 18, 1986	"				Gordon E. Mason et al	1770	978		Release lien from judgment Roll # 86-1550 For mtg. see REMBk 1657 Pg 462 Re Record Bk 1658 Pg 872
34189 Apr 18, 1986	"				" " " "	1770	978		86-1562 For mtg. see REMBk 1675 Pg 510
34306 Apr 21, 1986	"				Herbert E. Riddle Jr.	1770	979		Release lien from judgment Roll # Pebble Creek Way
34319 Apr 21, 1986	"				Richard D. Haskell et al	1770	991	101,600	Lot 47 Pebble Creek Ph. IV 2nd
34412 Apr 21, 1986	"				William A. Slack et al	1771	8	62,643	Lot 1 Windsor Park Sec E
34453 Apr 21, 1986	"				Jasper E. Woodside Jr.	1771	223	57,200	Lots Sec D Lot 475 Pimlico Rd. Dover
34646 Apr 22, 1986	"				Colbert Lee Dilday et al	1771	211		For mtg. see REMBk 1762 Pg 546 (mtg assigned Citicorp Homeowners) Re Record Bk 1764 Pg 958
34801 Apr 23, 1986	"				" " " "	1771	211		
	"				William D. Hamid et al	1771	358	105,000	Lot 18 Woodridge Way Bradley Oak
	"				Thomas A. Murdock et al	1771	674	120,000	Wood Sec 5 Lot 1 Hoblolly Lane Forestier

# REVERSE or MORTGAGEE Index to Real Estate Mortgages — Greenville County, S. C.

REG. U. S. PAT OFFICE *Chas McCott* County Indexes Since 1888 An Identifying Trade Mark

☞ Open at Proper Tab according to First Letter or Letters of Name and refer to Buff Sub-Index sheet for page reference.

COTT FAMILY NAME INDEX No. 75 © 1949  
MADE BY THE COTT INDEX COMPANY, COLUMBUS, OHIO  
SOLD BY PHOTO COPY SUPPLY, MAULDIN, S. C.

( )

FILE NUMBER DATE OF RECORD	MORTGAGEES FAMILY NAMES	GIVEN NAMES ABCDEFGH	GIVEN NAMES IJKLMNO	GIVEN NAMES PQRSTUVWXYZ	MORTGAGORS	BOOK	PAGE	Amount	BRIEF DESCRIPTION, LOCATION, ETC. ( Not Warranted )
34781 Apr 23, 1986	Wachovia				Mortgage Co.	1771	736		86-1564 2nd mortgage REMBk 1621 Pg 142 Release lien from judgment Roll #
35035 Apr 25, 1986	"				by gty subject Lynn H. Turner S. Paul Turner et al	1772	62	162,000	Lot 14 Fortson Woods - Sec 7
35212 Apr 28, 1986	"				Steve P. Smith, et al	1772	338	112,000	Silverleaf Sec. 1A Lot 21 W. Silverleaf St.
35266 Apr 28, 1986	"				John A. Henson, et al	1772	380	132,600	Sec. 3 Lot 759 Sugar Creek Map 2
35290 Apr 28, 1986	"				Daniel S. Smith, et al	1772	430	63,000	Poinsettia Hill Lot 345 Hallpine Dr. Sec. 5
35556 Apr 29, 1986	"				A. Ronald Cowley et al	Re-Rural 1772	723	133,250	Hydrix on Rem Bk. 1767 Pg 410 Lot Bridgewater Dr.
35570 Apr 29, 1986	"				Boyer C. Putman III et al	1772	768	36,885	ham Park Pt lot 73 Sheppard Lane
35572 Apr 29, 1986	"				Paul K. Rappold et al	1772	830	65,500	Lot 17 Middle Dr. Pine Tree Tree Sec. III
35701 Apr 30, 1986	"				Charles D. Rankin et al	1773	126	118,000	Lot 71 Sagraman Lane Holly
35700 Apr 30, 1986	"				G. Robert Jr & S. Dowell et al	1773	130	60,500	Lot 222 Jernigan Pl. Sec II Ridge
35796 Apr 30, 1986	"				William W. Reynolds et al	1773	269	80,750	Lot 14 Mustang Rd. Chandler Map 3 Sec. 3 Sugar Creek
35664 Apr 30, 1986	"				Charles E. Pearce, et al	1773	15	115,000	Lot 766 Silver Creek Rd.
36013 May 1, 1986	"				Gleam C. Lambrecht et al	1773	546	64,589	Lot 11 Dry Jay Run
36269 May 5, 1986	"				Rebecca D. Redbetter et al	1774	46	57,000	Lot Waccamaw Cir. College Hts.
36400 May 5, 1986	"				Lola B. Darrett et al	1774	287	41,520	Lot 50 Princeton Ave.
36449 May 5, 1986	"				Richard C. Payne et al	1774	389	77,900	Lot M <sup>c</sup> Swain Gardens Lots 74 & Pt lot 73, Shannon

# REVERSE or MORTGAGEE Index to Real Estate Mortgages — Greenville County, S. C.

REG. U. S. PAT. OFFICE *Chas McCott* County Indexes Since 1888 An Identifying Trade Mark


Open at Proper Tab according to First Letter or Letters of Name and refer to Buff Sub-Index sheet for page reference.

COTT FAMILY NAME INDEX No. 75 © 1949  
MADE BY THE COTT INDEX COMPANY, COLUMBUS, OHIO  
SOLD BY PHOTO COPY SUPPLY, MAULDIN, S. C.

FILE NUMBER DATE OF RECORD	MORTGAGEES FAMILY NAMES	GIVEN NAMES ABCDEFGHIJ	GIVEN NAMES JKLMNO	GIVEN NAMES PQRSTUVWXYZ	MORTGAGORS	BOOK	PAGE	Amount	BRIEF DESCRIPTION, LOCATION, ETC. ( Not Warranted )
36321 May 5, 1986	Wachovia				Frank E. Sutherland	1774	159		In mtg. with Em Bk 1720 Pg 902 Mtg. on qual Cumberland 2nd St. case
36874 May 8, 1986	"				James E. Woodside	Re Record 1774	918	.00	Wachovia Est. on qual 2nd St. 1711 pg 223 Lot 475 Pimlico Rd. Sec. 11
37173 May 9, 1986	"				Scott J. Walton et al	1775	384	43,500	Lot 56 Cherokee Park
37170 May 9, 1986	"				Floyd J. Black et al	1775	388	152,000	Lot 24 Whitbread Court Chaucery Holly Ave. Pt. II Sec. II
37334 May 12, 1986	"				Gerry A. Cooke, et al	1775	606	83,300	Lot 123 Chestnut Oaks Cir
37257 May 12, 1986	"				Richard D. Haskell et al	1775	667	101,600	Lot 47 Pebble Creek Way Pebble Creek
37248 May 14, 1986	"				Michael F. Roddy	Re-Record 1776	192	70,000	Reg. In mtg. with Em Bk 1770 pg 27 Unit 39 Northgate Trace Her Prop
37693 May 14, 1986	"				Richard N. Sumner et al	1776	224	114,000	Lot 6 Paris Point Court Paris
37987 May 15, 1986	"				David C. Black	1776	506	49,900	Pt. lots 1 & 2 Cameron Ave
38247 May 19, 1986	"				Byathyn Fort Carl Fredrick Muller Dennis E. Wood, et al	1777	95	64,500	See Plantation Pt. II Sec. III - B Lot 124 Holly Park Dr. Holly
38507 May 21, 1986	"				Ronald A. Nasiatka et al	1777	487	70,000	Lot 135 Silverleaf Sec. 3
38621 May 21, 1986	"				Samuel Moser et al	1777	645	30,154	Lot 11 The Village Sec. 5
38742 May 22, 1986	"				James Patrick Cunningham et al	1777	815	69,546	Acres Sec. 3 Lot 13 Cunningham Circle Cunningham
38752 May 22, 1986	"				The Fairbanks Co.	1777	831	113,250	Sec. 3 PA3 Lot 62 Plantation Dr. Holly Tree
38768 May 22, 1986	"				David F. Iskander et al	1777	841	106,000	Plot Foxcroft Sec. 7 Lot 95 Metropark Court Memphis
38893 May 23, 1986	"				Yves Shew Shew	1778	80	66,856	Lot 204, Fox Row, Pappeter Sec

# REVERSE or MORTGAGEE Index to Real Estate Mortgages — Greenville County, S. C.

REG. U. S. PAT. OFFICE *Chas McCott* County Indexes Since 1888 An Identifying Trade Mark

 Open at Proper Tab according to First Letter or Letters of Name and refer to Buff Sub-Index sheet for page reference.

COTT FAMILY NAME INDEX No. 75 © 1949  
MADE BY THE COTT INDEX COMPANY, COLUMBUS, OHIO  
SOLD BY PHOTO COPY SUPPLY, MAULDIN, S. C.

( )

FILE NUMBER DATE OF RECORD	MORTGAGEES FAMILY NAMES	GIVEN NAMES ABCDEFGH	GIVEN NAMES IJKLMNO	GIVEN NAMES PQRSTUVWXYZ	MORTGAGORS	BOOK	PAGE	Amount	BRIEF DESCRIPTION, LOCATION, ETC. ( Not Warranted )
38895 May 23, 1986	Wachovia				Thomas E. Brown, Jr. et al	1778	91	49,500 <sup>.00</sup>	Lot 4, Wily Drive
39112 May 27, 1986	'				John D. Muller et al	1778	447	137,250 <sup>.00</sup>	Lot 23 Holly Lane Sec. III
39107 May 27, 1986	'				David L. Neadrick et al	1778	483	84,700 <sup>.00</sup>	Lot 23 Oakfern Sec. II
39247 May 27, 1986	'				Floyd J. Black et al	1778	598	152,000 <sup>.00</sup>	Lot 24 Whitford Court Charmery Sub - for inty - see Rem Ch 1775 p 388
39246 May 27, 1986	'				Francis R. Klutz et al	1778	626	35,000 <sup>.00</sup>	Lot 37 Ruxton Pl. Sec. I & II
39353 May 28, 1986	'				James E. Ward et al	1778	860	47,332 <sup>.00</sup>	Lot Walker Spring Rd
39395 May 28, 1986	'				John E. Drexler et al	1778	901	50,000 <sup>.00</sup>	Part Lot 17 Quail Hill Estate Dorinda Rd. Sec. 12
39438 May 28, 1986	'				Osabe S. Malnar et al	1778	947	78,400 <sup>.00</sup>	Lot 241 Royal Oak Court
39496 May 28, 1986	'				James P. Mason et al	1779	9	73,000 <sup>.00</sup>	Lot 2 Walden Pond Horn Prop. Reg.
39630 May 29, 1986	'				Frank B. Walter, Jr. et al	1779	238	53,900 <sup>.00</sup>	Unit 8 Northgate Trace Horn Prop. Reg.
39630 May 29, 1986	'				Richard Romero et al	1779	243	70,650 <sup>.00</sup>	Unit 18 Northgate Trace
39666 May 29, 1986	'				Thomas E. Leever et al	1779	306	128,900 <sup>.00</sup>	Lot 736 Sec. 3 Sugar Creek Horn Prop. Reg.
39721 May 30, 1986	'				James E. King, Jr. et al	1779	394	62,800 <sup>.00</sup>	Unit 26 Northgate Trace Sec. I
39797 May 30, 1986	'				Ronnie Kent Buhrmaster et al	1779	484	62,800 <sup>.00</sup>	Lot 22, Forest Lake Pl. I
39799 May 30, 1986	'				Albert R. Martin et al	1779	508	75,600 <sup>.00</sup>	10.38 Acres



# REVERSE or MORTGAGEE Index to Real Estate Mortgages — Greenville County, S. C.

REG. U. S. PAT. OFFICE *Chas McCott* County Indexes Since 1888 An Identifying Trade Mark

Open at Proper Tab according to First Letter or Letters of Name and refer to Buff Sub-Index sheet for page reference.

COTT FAMILY NAME INDEX No. 75 © 1949  
MADE BY THE COTT INDEX COMPANY, COLUMBUS, OHIO  
SOLD BY PHOTO COPY SUPPLY, MAULDIN, S. C.

FILE NUMBER DATE OF RECORD	MORTGAGEES FAMILY NAMES	GIVEN NAMES ABCDEFGHIJ	GIVEN NAMES JKLMNOPQ	GIVEN NAMES RSTUVWXYZ	MORTGAGORS	BOOK	PAGE	Amount	BRIEF DESCRIPTION, LOCATION, ETC. ( Not Warranted )
39821 May 30, 1986	Wachovia				William V. McCrary, Jr. <sup>etal</sup>	1779	557	170,000 <sup>.00</sup>	Lot 10,
46103 June 2, 1986	"				Brian A Neal, <sup>etal</sup>	1779	972	60,000 <sup>.00</sup>	Lot 65 Nattyland Eats.
40203 June 3, 1986	"				Mitchell R. Guigg <sup>etal</sup>	1780	123	77,000 <sup>.00</sup>	Lot 174 Peppertun Sec. III
40210 June 3, 1986	"				James A. Lewis <sup>etal</sup>	1780	178	43,000 <sup>.00</sup>	Lot 26 Chandler Ridge
40321 June 3, 1986	"				Paul E. Wood, <sup>etal</sup>	1780	282	25,000 <sup>.00</sup>	Deninger Pl. Lot 175 Windward Way
40745 June 5, 1986	"				Benjamin V. Lemmon <sup>etal</sup>	1781	992	79,600 <sup>.00</sup>	Lot 16 Hollyton Sect
40893 June 6, 1986	"				Jeffrey D. Mattson	1781	195	57,300 <sup>.00</sup>	Lot 48 Baldwin Circle Verdun
40984 June 9, 1986	"				W. Harry Pitts <sup>etal</sup>	1781	301	49,500 <sup>.00</sup>	Lot 4 Ashley Acre
41154 June 9, 1986	"				Harold J. Wright <sup>etal</sup>	1781	594	52,172 <sup>.00</sup>	Lot 12 Hunters Pointe
41417 June 11, 1986	"				Charles E. Luttrell, <sup>etal</sup>	1782	36	80,000 <sup>.00</sup>	Also Tract B Ten part 3.79 Acre Butler Spring Rd.
41657 June 12, 1986	"				Shirley S. Allison	1782	366	44,800 <sup>.00</sup>	In Orig. R. E. M. Bk. 1770 pg. 708 Pt. lot 5 & lot 6 Edisto St.
41697 June 12, 1986	"				J. Randolph Dobney, <sup>etal</sup>	1782	449	61,750 <sup>.00</sup>	R. E. M. Bk. 1700 pg. 207 Lot 17 Kussler Pl. Family on
42030 June 16, 1986	"				Gerard N. Dhur <sup>etal</sup>	1783	24	103,700 <sup>.00</sup>	Sec. 2 Sugar Creek Lot 414 Creekside Pl. 71 up 3
42058 June 16, 1986	"				Karen S. Parrott <sup>etal</sup>	1783	60	92,000 <sup>.00</sup>	Sec. 14 Lot 307, Devenger Place
42503 June 18, 1986	"				Stanley Courmor	1783	713	66,500 <sup>.00</sup>	Lot 143 Merrifield Park
42895 June 20, 1986	"				Kevin M. Lucas, <sup>etal</sup>	1784	446		with family on R. E. M. Bk. 1765 pg. 347 Mtg. assigned A. C. State Housing



# REVERSE or MORTGAGEE Index to Real Estate Mortgages — Greenville County, S. C.

REG. U. S. PAT. OFFICE *Chas McCott* County Indexes Since 1888 An Identifying Trade Mark

☞ Open at Proper Tab according to First Letter or Letters of Name and refer to Buff Sub-Index sheet for page reference.

COTT FAMILY NAME INDEX No. 75 © 1949  
MADE BY THE COTT INDEX COMPANY, COLUMBUS, OHIO  
SOLD BY PHOTO COPY SUPPLY, MAULDIN, S. C.

( )

FILE NUMBER DATE OF RECORD	MORTGAGEES FAMILY NAMES	GIVEN NAMES ABCDEFGH	GIVEN NAMES IJKLMNO	GIVEN NAMES PQRSTUVWXYZ	MORTGAGORS	BOOK	PAGE	Amount	BRIEF DESCRIPTION, LOCATION, ETC. ( Not Warranted )
43058 June 23, 1986	Wachovia				Thomas E. Broome <sup>et al</sup>	Re Record 1784	724	.00 49,500	1778 B/91 Lot 4 Duby Cr. In Virginia Em Blk
43189 June 24, 1986	"				Ronald D. French <sup>et al</sup>	1784	761	.00 29,100	Lot 80 Bellingham Hill Blk
43188 June 24, 1986	"				Gregory R. Hammerley <sup>et al</sup>	1784	770	.00 62,100	Lot 16 Lorente Ave. Cherokee Forest Dr.
43269 June 24, 1986	"				Porter B. Rose <sup>et al</sup>	1784	896	.00 105,000	.66 Acre Cleveland St. & Pine Pointe East
43356 June 24, 1986	"				Ronald F. Pamer <sup>et al</sup>	1785	12	.00 42,000	Lot 21 Atherton Way Demerger
43407 June 25, 1986	"				David B. Wampole	1785	71	.00 69,027	Lot 39 Enore Cr. Enore Hill
43453 June 25, 1986	"				Thomas W. Lemmond <sup>et al</sup>	1785	184	.00 76,900	Lot 28 Pebble Creek Ph. II Sec II
43473 June 25, 1986	"				J. Randolph Habney <sup>et al</sup>	Re Record 1785	157		Mtg assigned S.C. State Housing Auth In Wrights creek Sub Blk 1700 P/207
"	"				" " "	Re Record 1785	157		Re Record Blk 1782 P/449
43728 June 27, 1986	"				William Donald Long <sup>et al</sup>	1785	617	.00 84,000	Plantation Lot 73 Long Point Way Holly Tree
43820 June 27, 1986	"				Douglas C. Byrd Jr. <sup>et al</sup>	1785	792	.00 72,650	Crossing Lot 51 McClary Ct. Walker's
44034 June 30, 1986	"				Richard L. McIntyre <sup>et al</sup>	1786	124	.00 61,319	Sec. 3, Powderhorn Lot 110, Lexington Ct
44032 June 30, 1986	"				Rosnie Kent Bukmaster <sup>et al</sup>	Re-record 1786	133	.00 62,800	Sec. I Inaug. See REMBK 1779 P/48 Lot 22, Forest Lake, Ph. I
5 July 1, 1986	"				David A. Black <sup>et al</sup>	1786	271	.00 15,100	Lot 15 Clow Street Sharon Park
81 July 1, 1986	"				Robert Coyette <sup>et al</sup>	1786	406	.00 55,641	Lot 20 Parkdale Dr. Parkdale
157 July 1, 1986	"				Charles J. Miller <sup>et al</sup>	1786	467	.00 54,754	Lot 38 Parkdale Lane Adams

# REVERSE or MORTGAGEE Index to Real Estate Mortgages — Greenville County, S. C.

REG. U. S. PAT. OFFICE *Chas. McCott* County Indexes Since 1888 An Identifying Trade Mark

 Open at Proper Tab according to First Letter or Letters of Name and refer to Buff Sub-Index sheet for page reference.

COTT FAMILY NAME INDEX No. 75 © 1949  
MADE BY THE COTT INDEX COMPANY, COLUMBUS, OHIO  
SOLD BY PHOTO COPY SUPPLY, MAULDIN, S. C.

FILE NUMBER DATE OF RECORD	MORTGAGEES FAMILY NAMES	GIVEN NAMES ABCDEFGHIJ	GIVEN NAMES JKLMNOPQ	GIVEN NAMES RSTUVWXYZ	MORTGAGORS	BOOK	PAGE	Amount	BRIEF DESCRIPTION, LOCATION, ETC. ( Not Warranted )
152 July 1, 1986	Wachovia			mtg Co.	Albert W. Egli <sup>et al</sup>	1786	480	40,000	Gene Naley Dec Dec III B Lot 118 + pt lot 117 Idaly Park
152 July 1, 1986	"			"	Baron B. Connett <sup>et al</sup>	1786	492	63,000	1.82 ac.
162 July 1, 1986	"			"	Dorsey Monty Harrison	1786	552	104,500	Lot 30 Idaly Park Estate
164 July 1, 1986	"			"	Robert C. Cunniff <sup>et al</sup>	1786	596	67,470	Augusta Ct Lot 7 W. Idaly Dr.
473 July 2, 1986	"			"	James E. Mansfield <sup>et al</sup>	1786	957	63,000	Lot 17 Batenwood
503 July 3, 1986	"			"	W. Harry Pitts <sup>et al</sup>	1787	39	49,500	see Rem Bk. 1781 pg. 301 Lot 4 Ashley Ave - for mtg.
661 July 3, 1986	"			"	Floyd J. Black <sup>et al</sup>	1787	352		mtg assigned Citising Homeowners Inc for mtg see Rem Bk. 1775 pg. 388 see Rem Bk. 1773 pg. 578
743 July 7, 1987	"			"	James P. Morrow <sup>et al</sup>	1787	372	73,000	see Rem Bk. 1779 pg. 109 Lot 21 Walden Pond - for orig
743 July 7, 1987	"			"	David C. Black	1787	376	49,900	For orig see Rem Bk. 1796 pg. 506 Pt. lots 1 & 2 Cameron Ave.
1160 July 9, 1986	"			"	Richard C. Payne <sup>et al</sup>	1788	26	77,900	see Rem Bk. 1774 pg. 388 Lots 74 + pt. lot 73 Shannon Dr.
1242 July 9, 1986	"			"	Mark A. Reese	1788	123	70,791	Shille Lot 86 Covington Rd Northwood Comp. to mtg see Rem Bk. 1779 pg. 557
1466 July 16, 1986	"			"	William V. McCray <sup>et al</sup>	1788	455		mtg assigned to Residential Funding Inst. 8 Corp. for orig see Rem Bk. 1782 pg. 36
3275 July 23, 1986	"			"	Charles E. Luttrell <sup>et al</sup>	1791	282		Pt. 3.79 ac. Butler Spgs. Rd. Also
4264 July 30, 1986	"			"	Albert R. Martin <sup>et al</sup>	1792	754	75,600	REM books 1779 pg. 508. 10.38 acres. for orig mtg see

# REVERSE or MORTGAGEE Index to Real Estate Mortgages — Greenville County, S. C.

REG. U. S. PAT. OFFICE *Chas McCath* County Indexes Since 1888 An Identifying Trade Mark

 Open at Proper Tab according to First Letter or Letters of Name and refer to Buff Sub-Index sheet for page reference.

COTT FAMILY NAME INDEX No. 75 © 1949  
MADE BY THE COTT INDEX COMPANY, COLUMBUS, OHIO  
SOLD BY PHOTO COPY SUPPLY, MAULDIN, S. C.

( )

FILE NUMBER DATE OF RECORD	MORTGAGEES FAMILY NAMES	GIVEN NAMES ABCDEFGHIJ	GIVEN NAMES JKLMNOPQ	GIVEN NAMES RSTUVWXYZ	MORTGAGORS	BOOK	PAGE	Amount	BRIEF DESCRIPTION, LOCATION, ETC. ( Not Warranted )
5158 Aug 5, 1986	Wachovia				Brian A. Neal <sup>et al</sup>	1794	61	60,000	Lot 65 Hattocklaw Ests.
7208 Aug 26, 1986	"				Donald W. White <sup>et al</sup>	1796	617		For mtg see Rem Bk 1783 pg 24 Mtg assigned to Citizens Home Loan Co
"	"				Ronald F. Laman <sup>et al</sup>	re record		42,000	for orig mtg see Rem book 1785 pg 12 Lot 21 Archibald Way Deussen Pointe Sea Coast front. sub Em Bk 1709 pg. 31
7663 Aug 22, 1986	"				Martin E. Lutz <sup>et al</sup>	1797	357		mtg assigned Residential Funding
8447 Aug 28, 1986	"				Caroline E. Ewing	re record		51,500	Unit 31 North Main St. Nedgate
"	"				"	re record			New Prop Reg. for orig mtg see Rem book
9881 Sept 8, 1986	"				Gregory R. Hemmery <sup>et al</sup>	1798	278	62,100	1769 pg. 644 For orig. see Rem Bk 1784 pg. 770 Lot 46 Conyette Inn. Cherokee Park
9932 Sept 8, 1986	"				Donald K. Owens	re record			In mtg see Rem Bk 1658 pg. 492
10068 Sept 9, 1986	"				George Marty Harrison <sup>et al</sup>	1800	510	104,500	mtg assigned Fed. Home Loan Mtg. Corp mtg see Rem book 1786 pg 552 Lot 30 Hattocklaw Ests. for orig
13831 Oct 3, 1986	"				Doug J. Cellinesi	re record			In mtg see Rem Bk 1654 pg 989 Release lien from Judgment Ref 86-4747
14118 Oct 7, 1986	"				Bennie B. Baston	1806	269		For orig see Rem book 1662 pg 222
14706 Oct 10, 1986	"				Charlie W. Willard <sup>et al</sup>	1806	866		Mtg assigned Fed Home Loan Mtg Corp. For mtg see Rem Bk 1652 pg 196
14706 Oct 10, 1986	"				Kenneth J. Jackson <sup>et al</sup>	1807	567		Release lien from Judgment Ref 86-4267
14706 Oct 10, 1986	"				Barry R. Bataon	1807	568		In mtg see Rem Bk 1616 pg 602
16774 Oct 27, 1986	"				James R. Wright <sup>et al</sup>	1807	569		Release lien from Judgment Ref 86-4315
16774 Oct 27, 1986	"				Larry D. Metchals	1810	818		For orig. see Rem Bk 1699 pg. 594
						1810	820		Release lien from Judgment Ref 86-4265 For mtg see Rem Bk 1653 pg 425 Mtg assigned Fed. Home Loan Mtg Corp. For mtg see Rem Bk 1654 pg. 766 Mtg. assigned Fed. Home Loan Mtg Corp

# REVERSE or MORTGAGEE Index to Real Estate Mortgages — Greenville County, S. C.

REG. U. S. PAT. OFFICE *Claw McCall* County Indexes Since 1888 An Identifying Trade Mark

 Open at Proper Tab according to First Letter or Letters of Name and refer to Buff Sub-Index sheet for page reference.

COTT FAMILY NAME INDEX No. 75 © 1949  
MADE BY THE COTT INDEX COMPANY, COLUMBUS, OHIO  
SOLD BY PHOTO COPY SUPPLY, MAULDIN, S. C.

FILE NUMBER DATE OF RECORD	MORTGAGEES FAMILY NAMES	GIVEN NAMES ABCDEFGHIJ	GIVEN NAMES JKLMNO	GIVEN NAMES PQRSTUVWXYZ	MORTGAGORS	BOOK	PAGE	Amount	BRIEF DESCRIPTION, LOCATION, ETC. ( Not Warranted )
16924 Oct 27, 1986	Wachovia				Herbert E. Riddle, Jr.	1810	951		3rd mtg. see REM Bk 1623 pg 691 Release Lien from Judgment Roll # 86-4748 & Co. for mtg. see REM Bk 1314 pg. 405
18012 Nov. 3, 1986	'				Victor E. Alban, et al	1812	703		mtg. assigned Atchafon, Whately, Ga
19124 Nov. 10, 1986	'				Dennis C. Goff, et al	1814	583		mtg. assigned Fed. Home Loan Mtg. Corp for mtg. see REM Bk 1669 pg. 236
"	"				"	1814	583		see record 1675 pg. 641
19124 Nov. 10, 1986	'				Pamela Crawford Andrew	1814	584		Corp. for mtg. see REM Bk 1660 pg. 936 mtg. assigned Fed. Home Loan Mtg.
20220 Nov. 17, 1986	'				Matthew D. Carson, et al	1816	187		mtg. assign. Joint Lessor's Trust Co as Li. - for mtg. see REM Bk 1753
"	"				"	1816	187		pg. 672 see record 1757 pg. 610
20485 Nov. 18, 1986	'				Joe B. Gyden, Jr. et al	1816	216		for mtg. see REM Bk 1723 pg. 654 mtg. assigned Bmac mtg. Corp. 9th
20485 Nov. 18, 1986	'				Joe B. Gyden, Jr. et al	1816	217		for mtg. see REM Bk 1723 pg. 694 mtg. assigned Fed. Home Loan Mtg. Corp
20480 Nov. 18, 1986	'				Will Spann	1816	394		for mtg. see REM Bk 1717 pg. 995 Release Lien from Judgment Roll # 86-6261
22153 Dec 2, 1986	"				Robert H. Smith et al	1819	355	165,000	Lot 38 Asheton
29305 Jan 13, 1987	"				Martin E. Lutz et al	1829	185		Mtg see REM Bk 1709 pg 31 Mtg assign Bmac Mtg Corp. 3rd
30414 Jan 21, 1987	"				Laura S. Brown	1830	934		Release of Lien from judgment Roll # 86-8530 2nd mtg. see REM
"	"				"	1830	934		Book 1592 pg 324
30703 Jan 26, 1987	'				Ronnie B. Miller, et al	1831	543		# 86-8515 for mtg. see REM Bk 1619 pg. 623 Release Lien from Judgment Roll
30703 Jan 26, 1987	'				Joe E. Hawkins, et al	1831	544		for mtg. see REM Bk 1634 pg. 215 Release Lien from Judgment Roll # 86-8533

# REVERSE or MORTGAGEE Index to Real Estate Mortgages — Greenville County, S. C.

REG. U. S. PAT. OFFICE *Chas. McCott* County Indexes Since 1888 An Identifying Trade Mark

Open at Proper Tab according to First Letter or Letters of Name and refer to Buff Sub-Index sheet for page reference.

COTT FAMILY NAME INDEX No. 75 © 1949  
MADE BY THE COTT INDEX COMPANY, COLUMBUS, OHIO  
SOLD BY PHOTO COPY SUPPLY, MAULDIN, S. C.

FILE NUMBER DATE OF RECORD	MORTGAGEES FAMILY NAMES	GIVEN NAMES ABCDEFGH	GIVEN NAMES IJKLMNO	GIVEN NAMES PQRSTUVWXYZ	MORTGAGORS	BOOK	PAGE	Amount	BRIEF DESCRIPTION, LOCATION, ETC. ( Not Warranted )
30703 Jan 26, 1987	Wachovia				Jackie Lane Davison	1831	546		Release Lien from Judgment Coll #86-8512 for mtg see REM Bl. 1619 pg 942 & record 1634 pg 968
33426 Feb 16, 1987	"				William V. McCraay <sup>et al</sup>	1835	691		mtg assigned. First National Trust Co as Trust. See mtg see REM Book 1779 pg 557
55527 June 15, 1987	"				James L. Anthony <sup>et al</sup>	1868	801		see REM Bl. 1315 pg 169 mtg assigned Fed Home mtg Corp for mtg
1571 July 9, 1987	"				Thomas J. Post <sup>et al</sup>	1875	261		mtg assigned to Mercantile N.A. for mtg see REM Bl. 1750 pg 284 & record 1754 pg 629
1572 July 9, 1987	"				E. Ping Lee <sup>et al</sup>	1875	262		for mtg see REM Bl. 1750 pg 780 mtg assigned Mercantile N.A.
1573 July 9, 1987	"				Mary M. New	1875	263		for mtg see REM Bl. 1750 pg 696 mtg assigned Mercantile Bank N.A.
1574 July 9, 1987	"				Charles S. Medlen <sup>H</sup>	1875	265		mtg assigned Mercantile Bank N.A. for mtg see REM Bl. 1751 pg 71 & record 1754 pg 476
4868 July 28, 1987	"				R.A. Bidwell <sup>et al</sup>	1878	939		mtg assigned Fed Home Loan Corp. See mtg see Bl. 1654 pg 923
4870 July 28, 1987	"				James L. Bullard <sup>et al</sup>	1878	940		mtg assigned Fed Home Loan Corp. See mtg see Bl. 1651 pg 591 & record Bl. 1652 pg 791
20951 Nov 4, 1987	"				Richard C. Thomas <sup>et al</sup>	1898	514		REM Bl. 1688 pg 655 Assumption Agreement - for mtg see

# REVERSE or MORTGAGEE Index to Real Estate Mortgages — Greenville County, S. C.

REG. U. S. PAT. OFFICE *Chas. McCall* County Indexes Since 1888 An Identifying Trade Mark

Open at Proper Tab according to First Letter or Letters of Name and refer to Buff Sub-Index sheet for page reference.

COTT FAMILY NAME INDEX No. 75 © 1949  
MADE BY THE COTT INDEX COMPANY, COLUMBUS, OHIO  
SOLD BY PHOTO COPY SUPPLY, MAULDIN, S. C.

FILE NUMBER DATE OF RECORD	MORTGAGEES FAMILY NAMES	GIVEN NAMES ABCDEFGHIJ	GIVEN NAMES JKLMNOPQ	GIVEN NAMES RSTUVWXYZ	MORTGAGORS	BOOK	PAGE	Amount	BRIEF DESCRIPTION, LOCATION, ETC. ( Not Warranted )
23814 Nov 17, 1987	Wachovia				at ltr Matthew D. Caran Matthew Drayton Caran et al	1900	478		mtg assigned Gmac Mtg Corp for mtg. see REM Bl. 1753 pg. 672 & re-read Bl. 1757 pg. 610
28570 Dec 21, 1987	"				Simon Kurzum et al	1900	478	1	
"	"				" "	1906	401		mtg assign Citizens & Builders Seddings Bank. For mtg see Bl 1671 pg 750
38284 Mar 7, 1988	"				Franklin D. Moser et al	1906	401		
47589 May 4, 1988	"				" "	1918	141		mtg. assign. Stoketon, Whately, Davin & Co. for mtg. see REM Bl. 1257 pg. 279
7543 Aug 10, 1988	"				Rebecca A. Kelley et al	1918	141		# 88-1642. For mtg see Bl 1589 pg 799 Release of Lien from Judgment Roll
14542 Sept 21, 1988	"				Jim G. Hawbaker et al	1929	759		# 88-3841 For mtg see Bl 1595 pg 362 Release of Lien from Judgment Roll
14839 Sept 22, 1988	"				Jimmy A. Thurston	1953	107		For mtg see Bl 1609 pg 37 Mtg Assign to Wachovia Mtg Co.
"	"				Odeu Mc Gee et al	1961	665		
"	"				" "	1961	958		Release of Lien from Judgment Roll # 88-4198 For mtg see Bl 1228 pg 67
25351 Nov 23, 1988	"				Led W. Keller	Ref 88-6078	314		For mtg see Bl 1690 pg 905 Release of Lien from Judgment
25352 Nov 23, 1988	"				Andrew L. Burke et al	87-7239	315		For mtg see Bl 1682 pg 767 Release of Lien from Judgment Roll
14756 Apr 6, 1989	"				By atty in fact Peggy V. Anditt Justin P. Horvath et al	1998	156		For mtg see Bl 1246 pg 557 Mtg assign BancBoston Mtg Corp Roll 89-1237 For mtg see Bl 1609 pg 37
16745 Apr 19, 1989	"				Jimmy S. Thurston	2000	428		Release of Lien from Judgment 89-3990 For mtg see Bl 1671 pg 750
37816 Aug 24, 1989	"				Simon Kurzum et al	2024	390		Release of Lien from Judgment Roll





