

INDIRECT or MORTGAGEE Index to Real Estate Mortgages — Greenville County, S. C.

REG. U. S. PAT. OFFICE *Chas. McCott* County Indexes Since 1888 An Identifying Trade Mark

Open at Proper Tab according to First Letter or Letters of Name and refer to Buff Sub-Index sheet for page reference.

COTT FAMILY NAME INDEX No. 75 © 1949
MADE BY THE COTT INDEX COMPANY, COLUMBUS, OHIO
SOLD BY WALKER, EVANS & COGSWELL CO., CHARLESTON, S.C.

(A)

FILE NUMBER DATE OF RECORD	MORTGAGEES FAMILY NAMES	GIVEN NAMES ABCDEFGHIJ	GIVEN NAMES KLMNO	GIVEN NAMES PQRSTUVWXYZ	MORTGAGORS	BOOK	PAGE	Amount	BRIEF DESCRIPTION, LOCATION, ETC. (Not Warranted)
15927 Jan. 3, 1975	Bank			Trust Co. Southern	Joseph N. McCombs etal	1330	684	14,476	Lots 10 & 11 Lake Lora Hedmont Golf course Rd. also 50 ft.
15983 Jan. 3, 1975	"			" "	Brooks R. Prince,	1330	695	15,000	4.24 acc. S.C. Hwy. 106
16120 Jan. 6, 1975	"			" "	Wm. H. Baldwin, etal	1330	771	4,094	16 Anderson St. Highlands Lot 38 E. Wilborn St.
15819 Jan. 2, 1975	"			" "	Eric S. Darby, Jr. etal	Seed Bk. 1012	540		for mtg. see R. E. M. Bond 1297 pg. 367 Release lot 265 Sugar Creek Run T
16146 Jan. 7, 1975	"			" "	J. B. Deullasper, Inc. etal	1330	821	42,332	55 Sec. IV Less part Parcelly, Forester woods
16206 Jan. 7, 1975	"			" "	Alphonse B. Lamontagne etal	1330	823	8,686	20 Spiling Gap Est. Lot 29 Brunning Dr.
16113 Jan. 6, 1975	"			" "	M. Graham Proffitt III etal	Seed Bk. 1012	656		for mtg. see R. E. M. Bond 1297 pg. 367 Release lot 263 Sugar Creek Run
15825 Jan. 2, 1975	"			" "	J. R. Martin etal	Seed Bk. 1012	542		Release lot 990 pg. 277 Release R/W - for mtg. see
16273 Jan. 8, 1975	"			" "	William Alvin Kuehle	1331	33	15,000	00 Merryfield Park Lot 72 Slaburg Dr.
16273 Jan. 8, 1975	"			" "	Glenn Lee Bridges, etal	1331	35	15,000	00 Lot 38 Pelham woods Sec. 1
16288 Jan. 8, 1975	"			" "	J. Randolph Dobbins	1331	48	21,648	89 Pilgrim's Point Lot 3 Pilgrim's Point Rd.
16293 Jan. 8, 1975	"			" "	William A. Leslie	1331	41	150,000	00 Winterberry Court Lot 1-A Chuland St. &
16624 Jan. 14, 1975	"			" "	Sandra C. Lyda	1331	404	9,147	60 one. also lot 13 Brunswick ave. Pt. lot 14 Lollar Dr. (Brunswick)
16400 Jan. 10, 1975	"			" "	M. Graham Proffitt III etal	Seed Bk. 1013	16		for mtg. see R. E. M. Bond 1297 pg. 367 Release lot 264 Sugar Creek Run T
16468 Jan. 16, 1975	"	Successor to Pelzer-Williamston St.		" "	J. N. Hammond	Seed Bk. 1013	10		Release lot 1.92 Avera for Bush Spring Rd. & Lickville Rd. for mtg. see R. E. M. Bond 1090 pg. 371
	"			" "		Seed Bk. 1013	10		

REPROFILMED
OCT 18 2000

INDIRECT or MORTGAGEE Index to Real Estate Mortgages — Greenville County, S. C.

1

REG. U. S. PAT. OFFICE *Chas. McClellan* County Indexes Since 1888 An Identifying Trade Mark


Open at Proper Tab according to First Letter or Letters of Name and refer to Buff Sub-Index sheet for page reference.

COTT FAMILY NAME INDEX No. 75 © 1949
MADE BY THE COTT INDEX COMPANY, COLUMBUS, OHIO
SOLD BY WALKER, EVANS & COGSWELL CO., CHARLESTON, S.C.

FILE NUMBER DATE OF RECORD	MORTGAGEES FAMILY NAMES	GIVEN NAMES ABCDEFGHIJ	GIVEN NAMES KLMNO	GIVEN NAMES PQRSTUVWXYZ	MORTGAGORS	BOOK	PAGE	Amount	BRIEF DESCRIPTION, LOCATION, ETC. (Not Warranted)
16712 Jan. 14, 1975	Bank			Co. Southern & Trust Co.	g B Developers, Inc.	1331	455		See mtg. on Rem Bk 1330 pg. 821 Release Lot 171 Seventh Woods
16743 Jan. 15, 1975	Bank			Southern	Ruth R. Lindler	1331	466	6,000	St. lot 8 & St. lots 7 & 8 Jallulah Dr. Property D. J. Smith
" "	"			"	" " "	1331	466		"
16914 Jan. 16, 1975	"			" (Williamston)	Edward E. Smalley, III	1331	548	9,000	Entr. Lot 22 White Horse Rd
16831 Jan. 16, 1975	"			"	Lanford D. Kelly, et al	1331	579	3,952	32 ³² Ld. (Lead Reserve) Stone Sp. Lot Car. Georgia Rd. + 30 ft.
16917 Jan. 16, 1975	"			+ Trust Co. Southern	Ellis L. Darby, et al	Re - Land 1013	254		See mtg. on Rem Bk 1297 pg. 367 Release Lot 210 Sugar Creek Sec 2
16911 Jan. 16, 1975	"			"	" " "	Re - Land 1013	256		See mtg. on Rem Bk 1291 pg. 367 Release Lot 215 Sugar Creek Sec 2
16956 Jan. 17, 1975	"			+ Trust Co. Southern	William B. Long, Jr.	1331	605	40,000	Stulle Sp. Lot Brown St.
16966 Jan. 17, 1975	"			"	J. D. Styles Dunkam, et al	1331	611	7,000	00 School 8 th & 9 th St. Lot Near Locust Hill
16971 Jan. 17, 1975	"			"	Ethel Childers	1331	682	25,718	40 Lots White Horse Rd. 40 Crabapple Dr. Sec 11 Cunningham
17140 Jan. 20, 1975	"			"	D. Clayton Spruell, et al	1331	721	12,335	Lot 11 Car. Peachtree St. &
17118 Jan. 20, 1975	"			"	M. Graham Proffitt, III	1013	338		See mtg. on Rem Bk 1297 pg. 367 Release Lot 299 Sugar Creek Sec 2
17186 Jan. 21, 1975	"			"	Alvin J. Hill	1331	791	5,500	.00 Lot Inverness St.
17295 Jan. 22, 1975	"			"	Warren D. Collins, et al	1331	826	3,967	.68 Belle meads Sec. 1 & 2 Lot 87 & Dorchester Blvd.
17332 Jan. 22, 1975	"			Lidmont	Floris L. Cooley	1331	841	433	.35 Dune Sp. 2.765 acs. Jessie Rd.
17426 Jan. 23, 1975	"			+ Trust Co. Southern	W. Parker Boozer, Jr. et al	1331	889	45,000	.00 Horse Hgts. Jarvis mtn Sp. Lot 25 Patricia ave. white

INDIRECT or MORTGAGEE Index to Real Estate Mortgages — Greenville County, S. C.

REG. U. S. PAT. OFFICE *Chas McCott* County Indexes Since 1888
An Identifying Trade Mark

 Open at Proper Tab according to First Letter or Letters of Name and refer to Buff Sub-Index sheet for page reference.

COTT FAMILY NAME INDEX No. 75 © 1949
MADE BY THE COTT INDEX COMPANY, COLUMBUS, OHIO
SOLD BY WALKER, EVANS & COGSWELL CO., CHARLESTON, S.C.

(B)

FILE NUMBER DATE OF RECORD	MORTGAGEES FAMILY NAMES	GIVEN NAMES ABCDEFGHIJ	GIVEN NAMES JKLMNO	GIVEN NAMES PQRSTUVWXYZ	MORTGAGORS	BOOK	PAGE	Amount	BRIEF DESCRIPTION, LOCATION, ETC. (Not Warranted)
17512 Jan. 24, 1975	Bank			& Trust Co. Southern	<i>the</i> Stanley M. Brauner	1331	951	5,935	68 Brentwood Sec. 2 Lot 16 Ashley Oaks Dr.
17633 Jan. 27, 1975	"			"	Ruth Matheson	Re-Record 1332	61	703	95 Manticella Est. Lot Manticella Rd.
17547 Jan. 24, 1975	"			"	Becky - Don Inc.	Deed bk. 1013	660		2 ¹ / ₂ mtg. see Rem. bk. 1291 pg. 217 Release tract 3-5-69 acres Highland Tp.
17791 Jan. 29, 1975	"			" "	Salanga Isle, Inc.	1332	185	17,120	Lot 4 Merrill Road
17888 Jan. 30, 1975	"			" "	<i>the</i> Myron V. Anthony	1332	256	50,000	00 Glassy mt. N 2.05 acres white oak lane (old Spartanburg Rd.)
18002 Jan. 31, 1975	"			" "	<i>the</i> Thomas E. Bradley	1332	343	6,000	00 1.41 acc. Bushy creek Rd. creek Rd. Cleveland Tp.
18005 Jan. 31, 1975	"			" "	Larry C. Masters	1332	353	11,581	20 1.16 acc. 22 acc. + 1 ac. Sup Dr. "Cedar Trace"
18013 Jan. 31, 1975	"			" "	J. Thayer Miller, Jr.	1332	380	30,000	00 P. lots 40 + 41 Pinehurst
18012 Jan. 31, 1975	"			" "	<i>the</i> North Mills Restaurant	1332	382	100,000	00 Lot Cor. Wade Hamster Blvd. (U. S. Hwy. 29) + Hwy # 29. also Dr. Property
17869 Jan. 30, 1975	"			" "	Ellis L. Darby, Jr. et al	Deed bk. 1014	14		00 2 ¹ / ₂ mtg. see Rem. bk. 1291 page 367 Release Lot 262 Sugar Creek Plant
17869 Jan. 30, 1975	"			" "	Ellis L. Darby, Jr. et al	Deed bk. 1014	16		00 2 ¹ / ₂ mtg. see Rem. bk. 1291 page 367 Release Lot 267 Sugar Creek Plant
17978 Jan. 31, 1975	"			" "	of B Developers, Inc.	1332	336		00 2 ¹ / ₂ mtg. see Rem. bk. 1330 pg. 821 Release lot 165 Forester woods
17976 Jan. 31, 1975	"			" "	North Greenville Restaurant, Inc.	1332	447		00 2 ¹ / ₂ mtg. see Rem. bk. 1131 pg. 485 Assigned to Small Business Admin.
17991 Jan. 31, 1975	"			" "	Paul J. Foster, Jr. et al	1332	448		00 2 ¹ / ₂ mtg. see Rem. bk. 1319 pg. 153 Release Lot 20 Southwood
18230 Feb. 4, 1975	"			" "	William L. Fairbanks	1332	595	13,609	20 Lot Suncombe St.

INDIRECT or MORTGAGEE Index to Real Estate Mortgages — Greenville County, S. C.

REG. U. S. PAT. OFFICE *Chester* County indexes Since 1888 An Identifying Trade Mark


Open at Proper Tab according to First Letter or Letters of Name and refer to Buff Sub-Index sheet for page reference.

COTT FAMILY NAME INDEX No. 75 © 1949 MADE BY THE COTT INDEX COMPANY, COLUMBUS, OHIO SOLD BY WALKER, EVANS & COGSWELL CO., CHARLESTON, S.C.

FILE NUMBER DATE OF RECORD	MORTGAGEES FAMILY NAMES	GIVEN NAMES ABCDEFGHIJ	GIVEN NAMES JKLMNO	GIVEN NAMES PQRSTUVWXYZ	MORTGAGORS	BOOK	PAGE	Amount	BRIEF DESCRIPTION, LOCATION, ETC. (Not Warranted)
18263 Feb. 4, 1975	Bank			& Trust Co. Southern Liedmont	<i>Stae</i> George M. Stathakis	1332	603	.00 35,000	Northside Gardens Lot 30 Lullwater Rd. less Part
18231 Feb. 4, 1975	"			" "	Jerry Lynn Allen	1332	621	1,319	1.21 acs. Oaklawn Dr. Dev. for mtg. see R.E.M. Ch. 1212 pg. 406
18247 Feb. 4, 1975	"			" "	Sammie B. Mc Abue	1332	597		Release Lot 23 Sect II Parkins Lake for mtg. see R.E.M. Ch. 1143 pg. 57
18237 Feb. 4, 1975	"			" "	John Cathron Company, Inc.	1332	628		Assigned to Small Business Admin. (U.S. Aug. 29) Home St. Liedmont
18328 Feb. 5, 1975	"			" "	Bill L. Salloway	1332	645	11,043	1.52 acs. S.C. Hwy. 20
18441 Feb. 6, 1975	"			& Trust Co. Southern	<i>Stae</i> Robert W. Bond, Inc.	1332	716	400,000	Village Farms Sec. 8 Lots 5, 5A, 6, 6A, 7 & 8 airport for mtg. see R.E.M. Ch. 1277 pg. 689
18468 Feb. 6, 1975	"			" "	<i>Ch. 1277</i> M. Graham Proffitt, III	1014	270		Release Lot 345 Sugar Creek Sec. I for mtg. see R.E.M. Ch. 1277 pg. 689
18468 Feb. 6, 1975	"			" "	<i>Ch. 1277</i> M. Graham Proffitt, III	1014	274		Release Lot 443 Sugar Creek Sec. I for mtg. see R.E.M. Ch. 1277 pg. 689
18468 Feb. 6, 1975	"			" "	<i>Ch. 1277</i> M. Graham Proffitt, III	1014	272		Release Lot 41 Sugar Creek Sec. I for mtg. see R.E.M. Ch. 330 pg. 82
18514 Feb. 7, 1975	"			" "	W. B. Sweeney, Inc.	1332	788		Release Lot 192 Ferrisville Works Sec. II
18602 Feb. 10, 1975	"			" "	Kathryn A. Taylor	1332	864	10,000	Lots 6 & 43 Augusta Rd. & E. Dante St. Allentown Taylor Prop. Smith St.
18686 Feb. 10, 1975	"			" "	<i>Ch. 1297</i> M. Graham Proffitt, III	1014	456		for mtg. see R.E.M. Ch. 1297 pg. 367 Release Lot 291 Sugar Creek Sec. I
18765 Feb. 11, 1975	"			" "	James J. Walker	1332	993	2,511	Lakeside Dr. 2 acres cor. Hunts Bridge Rd.
18861 Feb. 14, 1975	"			" "	<i>Ch. 1333</i> William M. Landreth	1333	50	13,500	Lots N. 31, N. 33, N. 34, N. 37, N. 42 thru N. 46, Sec. 4 N. Whippoorwill Dev. Co.
"	"			" "	" " "	1333	50		

INDIRECT or MORTGAGEE Index to Real Estate Mortgages — Greenville County, S. C.

REG. U. S. PAT. OFFICE *Chas. McCall* County Indexes Since 1888
An Identifying Trade Mark

 Open at Proper Tab according to First Letter or Letters of Name and refer to Buff Sub-Index sheet for page reference.

COTT FAMILY NAME INDEX No. 75 © 1949
MADE BY THE COTT INDEX COMPANY, COLUMBUS, OHIO
SOLD BY WALKER, EVANS & COGSWELL CO., CHARLESTON, S.C.

(C)

FILE NUMBER DATE OF RECORD	MORTGAGEES FAMILY NAMES	GIVEN NAMES ABCDEFGH	GIVEN NAMES IJKLMNO	GIVEN NAMES PQRSTUVWXYZ	MORTGAGORS	BOOK	PAGE	Amount	BRIEF DESCRIPTION, LOCATION, ETC. (Not Warranted)
18859 Feb. 12, 1975	Bank			Trust Co. Southern &	<i>Mal</i> James Lewis Harrison	1333	52	.60	Lat. unnamed st.
19115 Feb. 14, 1975	"			" "	Church of Greenville, S.C.			.00	
19112 Feb. 14, 1975	"			" "	The First Presbyterian	1333	186	650,000	Lot W. Washington St.
"	"			" "	Harry S. Luthi	1333	193	.00	
"	"			" "	" " "	1333	193	32,000	Sec. 1 McAlister Plaza, also Lot Cor. Greenacre Rd. & W. Anthony Dr. McAlister Plaza
19230 Feb. 18, 1975	"			" "	James W. Garrick, et al	1333	274	.68	
"	"			" "	" " " "			4,234	Lot 108 & Pt. lot 107 Wilmont Lane, (Park Lane Dr.) Country Club Estd.
19283 Feb. 18, 1975	"			" "	John W. Vest	1333	309	.00	also 4.41 acc. Deer Run.
19288 Feb. 18, 1975	"			" "	Minnie Harrison	1333	337	7,500	3.21 acc. N.S. Run. 276
"	"			" "	" "			.10	
"	"			" "	" "	1333	337	899	Strip Pt. Tract 2 = 10 acc. Piedmont Rd. also tract 2 = 3.30 acc. County Rd. Stone St.
19298 Feb. 18, 1975	"			" "	" "	1333	337		
19303 Feb. 18, 1975	"			" "	Country Service Theatre	1333	371		of Greenville, Inc. Instruments
19335 Feb. 18, 1975	"			" "	Country Shrine Theatre	1333	375		Assignment of Unrecorded see Plan Book 1271 pg. 642
19483 Feb. 20, 1975	"			" "	John W. Julian, et al	1333	401	.04	Release of Mortgage - part of Park Shoals Rd.
19483 Feb. 20, 1975	"			" "	G B Developers, Inc.	1333	520	22,349	Lot Cor. Old Augusta Rd. & Sp. Mtg. see Plan Book 1330 pg. 821
19493 Feb. 20, 1975	"			" "	G B Developers, Inc.	1333	524		Release Lot 194 Ferrisville Woods on 10 Sp. Mtg. see Plan Book 1330 pg. 821
19392 Feb. 19, 1975	"			" "	Shirley J. Cline	1333	505	.00	Release Lot 171 Ferrisville Woods on 10 Engle St. Sp. Mtg. see Plan Book 1330 pg. 821
"	"			" "	Carolina Land Co., Inc.	1314	766	5,000	Lot 12 N. Franklin Rd. & Knollwood 14th - for mtg. see Plan Book pg. 417; 1292 pg. 619 & 1310 pg. 621
"	"			" "	" "	1314	766		

INDIRECT or MORTGAGEE Index to Real Estate Mortgages — Greenville County, S. C.

(C) REG. U. S. PAT. OFFICE *Chas. McCott* County Indexes Since 1888 An Identifying Trade Mark


Open at Proper Tab according to First Letter or Letters of Name and refer to Buff Sub-Index sheet for page reference.

COTT FAMILY NAME INDEX No. 75 © 1949
MADE BY THE COTT INDEX COMPANY, COLUMBUS, OHIO
SOLD BY WALKER, EVANS & COGSWELL CO., CHARLESTON, S.C.

FILE NUMBER DATE OF RECORD	MORTGAGEES FAMILY NAMES	GIVEN NAMES ABCDEFGHIJ	GIVEN NAMES JKLMNO	GIVEN NAMES PQRSTUVWXYZ	MORTGAGORS	BOOK	PAGE	Amount	BRIEF DESCRIPTION, LOCATION, ETC. (Not Warranted)
19588 Feb. 21, 1975	Bank			Trust Co. Southern &	^{III} Edward E. Smalley,	1333	540	.00 8,000	Jaylor Lot 3 property allert
19582 Feb. 21, 1975	"			"	Milford E. Tolison	1333	557	.88 4,046	Conestee austin st. H. lot 6 fourth ave. front of
19578 Feb. 21, 1975	"			"	Charles Bennett et al	1333	757	.00 17,000	Friendship 24th. Blk. A, St. Hwy Lots 24 & 25 Friendly St.
19720 Feb. 24, 1975	"			"	Raymond E. Wells et al	1333	652	.00 10,800	Est. Chick exp. st. Lot 12-5-7 acc. J. & Roberts
19704 Feb. 24, 1975	"			"	Bobby Lee Clarkscales,	1333	675	.20 865	Paragonmont Park Lot 203 Ashley Circle
19772 Feb. 24, 1975	"			"	Linda A. Rutledge	1333	171		
19618 Feb. 21, 1975	"			"	M. Graham Duffitt ^{III}	1014	868		2 1/2 mtg. sum 1000 Blk 1297 pg 367 Reliance Lot 42 Dugan Creek Rd 2nd mtg. see R Em Blk 1129 pg 285
20147 Feb. 28, 1975	"			"	Robert D. Poole	1334	59		Assigned to Small Business Admin
20294 Mar. 3, 1975	"			"	Dwight Holland, et al	1334	137	.00 13,000	1.25 acc. Old augustus Rd. Donaldson center. also 1.53
20526 Mar. 5, 1975	"			"	Margaret M. Driffith	1334	353	.04 6,152	ac. West of Engineer st. 61.75 acc. less part old Andrew Harbin Home Place, Butler st.
20516 Mar. 5, 1975	"			"	Dr. D. H. Patterson, Jr.	1334	328	.00 10,000	Ac. lot 1031 Ac. lot 1032, Beck ave. augusta rd. Lanches St. Mills st.
	"			"	" " " "	1334	328		

INDIRECT or MORTGAGEE Index to Real Estate Mortgages — Greenville County, S. C.

REG. U. S. PAT. OFFICE *Chas McCott* County Indexes Since 1888
An Identifying Trade Mark

 Open at Proper Tab according to First Letter or Letters of Name and refer to Buff Sub-Index sheet for page reference.

COTT FAMILY NAME INDEX No. 75 © 1949
MADE BY THE COTT INDEX COMPANY, COLUMBUS, OHIO
SOLD BY WALKER, EVANS & COGSWELL CO., CHARLESTON, S.C.

(8)

FILE NUMBER DATE OF RECORD	MORTGAGEES FAMILY NAMES	GIVEN NAMES ABCDEFGH	GIVEN NAMES IJKLMNO	GIVEN NAMES PQRSTUVWXYZ	MORTGAGORS	BOOK	PAGE	Amount	BRIEF DESCRIPTION, LOCATION, ETC. (Not Warranted)
20944 Mar. 7, 1975	Bank			Trust Co. Southern &	New South Development ^{Co.}	1334	544		Armtg. on Elm St, 1136 sq. 377 Relieve 11.0 Acres, Congaree Rd.
20698 Mar. 7, 1975	"			" "	Greene Beverage Co. Inc.	1334	477	115,000	also lot Welborn St. Parcel 112 Welborn St.
20680 Mar. 7, 1975	"			" "	United Machine works et al	1334	499	29,399	(channeled) + 11.3 acs. 28 acs. Old Buncombe Rd.
20817 Mar. 14, 1975	"			& Trust Co. Southern	William L. Hunter,	1334	585	7,500	Lot 4 Hampton annex Fairview St.
20951 Mar. 11, 1975	"			" "	Louie J. Smith	1334	673	3,777	18.32 acs. (tract 4) add. sec. II Westcliffe
21053 Mar. 12, 1975	"			" "	Joseph Dan Lynn	1334	721	12,150	Lots 13 & 14 Saluda Lake Rd Tract 9 Pellic, N. Macleay
21148 Mar. 13, 1975	"			" "	Chris Hasciotis	1334	791	10,000	Lot 1 Hendleton St. 75-1982 Pellic
21088 " 13, 1975	"			" "	Calvin S. Reid et al et al				fixtures - Rt 3 Old Hundred Rd Sunset View Sec. 1
21174 Mar. 14, 1975	"			" "	Charles E. Hopkins	1334	823	5,400	Lot 9 Saluda Lake Rd, 80
21248 Mar. 14, 1975	"			" "	Gerry W. Boyce, et al	1334	863	17,638	4.28 acs. near Cox Chastain Rd. + Oak Hill Dr. (Holiday bridge Rd.) Dunklin St. (129, Easley bridge Rd.)
21246 Mar. 14, 1975	"			" "	Dee Smith Co. Inc.	1334	865	15,000	Lot 461 ahney mills sec. 2 "Belmont Dgts."
21332 Mar. 17, 1975	"			" "	Charles E. Smith et al	1334	936	1,433	Lot 83 Kay Sp. Sec. 2 Sec. II "Westcliffe"
21340 Mar. 17, 1975	"			" "	Curtis D. Welborn,	1334	943	56,000	Lot 40 Sunderland court, 00
21452 Mar. 18, 1975	"			" "	William A. Hopkins	1335	45	5,430	Lot 1 Bent Bridge Road Sec. B Woodside mills
21592 Mar. 19, 1975	"			" "	Elizabeth K. Murch	1335	132	10,812	Lot 95 (#5 Charles St.)

INDIRECT or MORTGAGEE Index to Real Estate Mortgages — Greenville County, S. C.

COTT FAMILY NAME INDEX No. 75 © 1949
 MADE BY THE COTT INDEX COMPANY, COLUMBUS, OHIO
 SOLD BY WALKER, EVANS & COGSWELL CO., CHARLESTON, S.C.

REG. U. S. PAT. OFFICE *Chas McCott* County Indexes Since 1888
 An Identifying Trade Mark

Open at Proper Tab according to First Letter or Letters of Name and refer to Buff Sub-Index sheet for page reference.

FILE NUMBER	MORTGAGEES FAMILY NAMES	GIVEN NAMES ABCDEFGH	GIVEN NAMES IJKLMNO	GIVEN NAMES PQRSTUVWXYZ	MORTGAGORS	BOOK	PAGE	Amount	BRIEF DESCRIPTION, LOCATION, ETC. (Not Warranted)
21620	Bank			& Trust Co. Southern	Charles W. Lowe, et al	1335	140	5,806	.80 Palmetto Sec. 1 Lot 12 1/2 Pt. lot 11
Mar. 19, 1975	"			" "	William P. Willson, Jr.	1335	231	6,400	.75 Sherrwood Rd. Ellison River lot Lots 3, 4, & Pt. lot 5 (5 A)
21769	"			" "	James W. Baroff, et al	1335	345	5,200	.80 Ft. Chin Lot less Part Sullivan St.
Mar. 20, 1975	"			" "	Jerry W. Harton	1335	360	12,103	.50 Sec. 17 Westwood Duille Austin Lot 151 Benthurst Dr.
21834	"			Fillemont	Ann Franks	1335	367	421	.30 Bennett St. Lot B = .75 acres
Mar. 21, 1975	"			& Trust Co. Southern	Jimmy B. Webb, et al	1335	410	5,119	.68 Lot 242 Augusta acres Wade Hampton Gardens, Sec. 2
21872	"			" "	Jimmy George Manser	1335	481	9,187	.92 Lot 6 Hampton Court Rd. N. East
Mar. 21, 1975	"			" "	Ernest C. Keenan, et al	1335	541	5,275	.36 Lot = 1.03 acs. Williams Jury on Rem bk 1330 pg 821
21832	"			" "	W B Developers, Inc. et al	1335	597		Release Lot 1932 in front of Wood Ave
Mar. 21, 1975	"			" "	Jerry W. Hudspeth, et al	1335	625	9,409	.80 Cordell Sub. #10 Lot 40 Bent Bridge Rd.
21958	"			" "	Thomas E. Bradley	1335	725	75,000	.75 Chick Spg. Co. 1.7 acres Brushy Creek Rd.
Mar. 24, 1975	"			" "	William C. Buchanan	1335	731	3,700	.81 Pl. "Beattie's rights" Lots 617 Chestnut Ridge
22042	"			" "	W B Developers, Inc.	1335	750		Jury on Rem bk 1330 pg 821 Release Lot 187 in front of Wood Ave
Mar. 25, 1975	"			" "	Cleveland Court Partn.	1335	851	145,000	.00 Lot Cleveland St. Extn. + Cleveland Court also Inc. in basement & down top
22103	"			" "	James A. Gibbs, et al	1335	913	3,766	.68 1.07 acs. N. Parker Rd.
Mar. 26, 1975	"			" "					
22044	"			" "					
Mar. 27, 1975	"			" "					
22368	"			" "					
Mar. 31, 1975	"			" "					
22386	"			" "					
Mar. 31, 1975	"			" "					
22410	"			" "					
Mar. 31, 1975	"			" "					
22467	"			" "					
Apr. 1, 1975	"			" "					
"	"			" "					
22537	"			" "					
Apr. 4, 1975	"			" "					

INDIRECT or MORTGAGEE Index to Real Estate Mortgages — Greenville County, S. C.

REG. U. S. PAT. OFFICE *Chas McCork* County Indexes Since 1888
An Identifying Trade Mark

Open at Proper Tab according to First Letter or Letters of Name and refer to Buff Sub-Index sheet for page reference.

COTT FAMILY NAME INDEX No. 75 © 1949
MADE BY THE COTT INDEX COMPANY, COLUMBUS, OHIO
SOLD BY WALKER, EVANS & COGSWELL CO., CHARLESTON, S.C.

(E)

FILE NUMBER DATE OF RECORD	MORTGAGEES FAMILY NAMES	GIVEN NAMES ABCDEFGH	GIVEN NAMES IJKLMNO	GIVEN NAMES PQRSTUVWXYZ	MORTGAGORS	BOOK	PAGE	Amount	BRIEF DESCRIPTION, LOCATION, ETC. (Not Warranted)
22744 Apr. 2, 1975	Bank			Trust Co. Southern &	<i>etal</i> Anthony W. Abernethie	1336	5	.00 2,500	Ests. Mauldin Lot 61 Barnett Dr. Burdette
22666 Apr. 2, 1975	"			" "	Earl A. Green, <i>etal</i>	1336	11	.68 6,277	Lot 4 Suncamhe Rd.
22952 Apr. 4, 1975	"			" "	by Thomas W. Greene, atty in fact David B. Greene	1336	251	.00 100,000	A tract = 5 1/2 ^{acs} white horse rd for mtg. au Rem Bk. 1277 pg. 689
22934 April 4, 1975	"			" "	M. Graham Proffitt, III	1016	386	.00	Rehm Lot 339 Sugar Creek Rd
23121 Apr. 7, 1975	"			" "	Realistic Bldg. Inc.	1336	338	.00 5,000	Lot 25 "Shady acres"
23202 Apr. 8, 1975	"			Piedmont	Frank Burton, <i>etal</i>	1336	564	.40 4,826	Sec. 18 Piedmont mfg Co. Piedmont Lot 80 (#20) Hammett St
23202 Apr. 8, 1975	"			Piedmont	Mrs. Kay J. Owens	1336	566	.00 4,067	Trone sp. .67 acc. McMechan Rd.
23337 April 9, 1975	"			Just Southern	G B Seneque, Inc.	1336	666	.00	for mtg. au Rem Bk. 1330 pg. 821 Release Lot 169 Forester Wood Mill
23622 Apr. 11, 1975	"			" "	Robert E. alley	1336	869	.96 6,744	J. J. Skeeter Lot 2 Rosalie Dr. Prost.
23681 Apr. 14, 1975	"			" "	Junior T. Johnson	1336	891	.00 2,895	Mustang Village Lot 15 Appalosa Dr.
23752 Apr. 14, 1975	"			" "	Azalee Durham	1336	927	.60 1,815	Batts sp. 1.07 acc. Church Rd.
23804 Apr. 15, 1975	"			Piedmont	Mary Earlene Higgins	1337	7	.25 1,160	Piedmont mfg Co. Village, Piedmont Lot 18 (No. 13) Langston St.
23894 Apr. 16, 1975	"			Just Southern, +	Amorie MacArnold	1337	78	.70 2,900	Will Village, Quantz Tp. Lot 50 Cashmore Dr. Pine
23908 Apr. 16, 1975	"			" "	Mildred T. Stanford	1337	90	.40 7,238	Haven Dec. III Lots 77 + 79 Pine Dr. Paxon
23977 Apr. 16, 1975	"			" "	Roger J. Cole	1337	171	.04 3,677	Lots 1 + 2 McCoston Rd. + unnamed RD. also lots 11 + 12 unnamed RD. (Brophier Dr.) S. L. Colman Est.
"	"			" "	" "	1337	171		

INDIRECT or MORTGAGEE Index to Real Estate Mortgages — Greenville County, S. C.

REG. U. S. PAT. OFFICE *Chas. McCotts* County Indexes Since 1888 An Identifying Trade Mark

Open at Proper Tab according to First Letter or Letters of Name and refer to Buff Sub-Index sheet for page reference.

COTT FAMILY NAME INDEX No. 75 © 1949
MADE BY THE COTT INDEX COMPANY, COLUMBUS, OHIO
SOLD BY WALKER, EVANS & COGSWELL CO., CHARLESTON, S.C.

FILE NUMBER DATE OF RECORD	MORTGAGEES FAMILY NAMES	GIVEN NAMES ABCDEFGHIJ	GIVEN NAMES KLMNOP	GIVEN NAMES QRSTUVWXYZ	MORTGAGORS	BOOK	PAGE	Amount	BRIEF DESCRIPTION, LOCATION, ETC. (Not Warranted)
24014 Apr. 16, 1975	Bank			Trust Co. Southern &	Westside City, Inc.	1337	113		For mtg. see R & M Bk. 1298 Pg. 507 modification agreement (Darlington Rd.)
24086 Apr. 17, 1975	"			"	Felton Wilson, et al	1337	206	1,749	1/2 ac. Miller Rd. Fairview #
24023 Apr. 17, 1975	"			"	Wade Henry Forrester et al	1337	269	15,005	14 ac. also 3 1/4 ac. (Inep Dale Dr.) Piedmont E-sts
24187 Apr. 18, 1975	"			"	Traver L. Moody et al	1337	335	9,450	Lot 11 & 12 Churchills ave. Rd. Fairview #
24240 Apr. 19, 1975	"			"	Michael E. Taylor	1337	343	14,800	2.02 acres Hickory Tavern see R & M Bk. 1330 Pg. 821
24238 Apr. 18, 1975	"			"	J. B. Deullosa, Inc.	1337	372		Release lot 185 Forester Woods 75-3300 Rd.
24267 Apr. 21, 1975	"			"	Kenneth R. Rycroft et al	✓	✓	✓	fixtures - 4515 White Horse "Wilmington Green" Sec. 3
24483 Apr. 22, 1975	"			"	Kenneth R. Rycroft	1337	496	36,367	Lot 103 Haddamworth Dr., "Majors Estate"
24454 Apr. 22, 1975	"			"	William O. Walker, et al	1337	515	20,018	Lot 608 & 61 Sutton Dr., Club Dr. + 2481 Dr. (Ridge Dr.)
24469 Apr. 22, 1975	"			"	D. M. Blathie, et al	1337	511	64,275	Lot 9, 10, 11, Car. Country "Piedmont"
24461 Apr. 22, 1975	"			Trust Co. Southern &	William E. Mitchell Inc.	1337	521	1,500	Lot 100 Hill St. + 18 ft. for mtg. see R & M Bk. 1300 Pg. 447
24416 Apr. 22, 1975	"			"	Dempsey Real Estate Co.	1337	565		Release lot 15 Mustang Village "Monteith rights"
24548 Apr. 23, 1975	"			"	John Leonard Logan	1337	579	5,317	Lot 10 Monteith Circle, for mtg. see R & M Bk. 1200 Pg. 410
25220 April 30, 1975	"			"	Dalloway Asphalt Paving Co., Inc.	1338	110		Release lot Chick Springs Sp.
25270 May 1, 1975	"			"	James L. Lewis	1338	131	2,237	Lot 15 Hill Rd. Rosedale Dr. Edwards Forest 21gts.
25341 May 2, 1975	"			"	Norma D. Licker	1338	237	8,000	Lot 53 Car. Holly Rd. +

INDIRECT or MORTGAGEE Index to Real Estate Mortgages — Greenville County, S. C.

REC. U. S. COUNTY INDEXES SINCE 1888
PAT. OFFICE *Chas. McCatt* An Identifying Trade Mark

Open at Proper Tab according to First Letter or Letters of Name and refer to Buff Sub-Index sheet for page reference.

COTT FAMILY NAME INDEX No. 75 © 1949
MADE BY THE COTT INDEX COMPANY, COLUMBUS, OHIO
SOLD BY WALKER, EVANS & COGSWELL CO., CHARLESTON, S.C.

(7)

FILE NUMBER	MORTGAGEES	GIVEN NAMES	GIVEN NAMES	GIVEN NAMES	MORTGAGORS	BOOK	PAGE	Amount	BRIEF DESCRIPTION, LOCATION, ETC.
DATE OF RECORD	FAMILY NAMES	ABCDEFGH	IJKLMNO	PQRSTUVWXYZ					(Not Warranted)
25344 May 2, 1975	Bank			& Trust Co. Southern	<i>Mac</i> Matthew E. Williams	1338	246	.40 8,711	Lot 408 MacArthur St. (Culson St.) Albany Mills.
"	"			" "	" "	1338	246		" Brandon " Lot 2
25392 May 2, 1975	"			" "	<i>Mac</i> Victor Morrison Salt	1338	254	.00 20,000	St. John St. Spur 3 Parcels North Webster
125400 May 2, 1975	"			" "	Ralph Massey	1338	259	.64 1,565	Lot 2 = 2.21 acs. Paris Mt. Dr.
125395 May 2, 1975	"			" "	J. A. Boler, as tr. et al	1338	268	.00 700,000	Wood Rd. along Mt. Partisan Lake 135.78 acs. Batesville, Md. +
125400 May 2, 1975	"			" "	James Bruce Nicholson	1338	278	.40 5,807	Jerrill Property 3.38 acs. also 1.22 acs.
125511 May 2, 1975	"			" "	Ernest M. Sullivan	1338	377	.00 3,519	D. Huff Property 1.041 acs. Partisan Dr. In
25624 May 5, 1975	"			" "	Y B Developer, Inc.	1338	428		Part 11 - for mtg. see Rem. Book 1330 pg. 821 Release Lot 186 Forester's Wood
25604 May 5, 1975	"			" "	Charles Edward	1338	413	.56 10,318	"White Horse Mtg." Lot 16 Range View Cir.
25598 May 5, 1975	"			" "	Fred B. Duck	1338	429	.60 18,075	Bates St. also lot 3 = 2.61 acs. Lot White Horse Rd.
25732 May 6, 1975	"			" "	Y B Developer, Inc.	1338	516		for mtg. see Rem. Book 1330 pg. 821 Release Lot 170 Forester's Wood
25732 May 6, 1975	"			" "	Y B Developer, Inc.	1338	599		for mtg. see Rem. Book 1330 pg. 821 Release Lot 182 Forester's Wood
25670 May 6, 1975	"			" "	William A. Lynch, Jr.	1338	523	.00 5,400	"Hillsborough" Sec. 11 Lot 83 Basswood Dr.
25863 May 7, 1975	"			" "	Y B Developer, Inc.	1338	682		for mtg. see Rem. Book 1281 pg. 508 Release Lot 132 Forester's Wood
25863 May 7, 1975	"			" "	Y B Developer, Inc.	1338	683		for mtg. see Rem. Book 1281 pg. 508 Release Lot 129 Forester's Wood
25928 May 8, 1975	"			" "	Burke A. Lee	1338	696	.00 20,000	Subj. Drille, Jr. Lots 617 Hicks + Jackson

INDIRECT or MORTGAGEE Index to Real Estate Mortgages — Greenville County, S. C.

REG. U. S. PAT. OFFICE *Chas. McCath* County Indexes Since 1888 An Identifying Trade Mark

Open at Proper Tab according to First Letter or Letters of Name and refer to Buff Sub-Index sheet for page reference.

COTT FAMILY NAME INDEX No. 75 © 1949
MADE BY THE COTT INDEX COMPANY, COLUMBUS, OHIO
SOLD BY WALKER, EVANS & COGSWELL CO., CHARLESTON, S.C.

FILE NUMBER DATE OF RECORD	MORTGAGEES FAMILY NAMES	GIVEN NAMES ABCDEFGHIJ	GIVEN NAMES KLMNO	GIVEN NAMES PQRSTUVWXYZ <i>a Corp.</i>	MORTGAGORS	BOOK	PAGE	Amount	BRIEF DESCRIPTION, LOCATION, ETC. (Not Warranted)
25927 Mar 8 1975	Bank				L. P. Martin <i>et al</i>	1338	698	25,000	Lot R/W U.S. Hwy 123 Agriculture Dr. "Dilledale"
25980 Mar 8 1975	"				Donald J. Kilton	1338	732	3,200	Lot 8 Car. Dilledale one. & "Cleveland Terrace"
26020 Mar 9 1975	"				Mary Jane J. Lawrence	1338	797	6,000	Pl. lots 213 Cleveland St. Marshall Court
26067 Mar 9 1975	"				William B. Long, Jr.	1338	830	14,612	Lot Broadside way & 7th Mtg. see Rem St. 1297 pg. 367
26039 May 9 1975	"				M. Graham Proffitt, III	1018	12		Release lot 282 Sugar Creek Sec I 7th Mtg. see Rem St. 1297 pg. 367
26039 May 9 1975	"				M. Graham Proffitt, III	1018	14		Release lot 293 Sugar Creek Sec I
26330 May 13 1975	"				Sammy Kay League	1339	23	11,614	5.49 acs. Tigerville Rd. Augusta Road Hill.
26467 May 14 1975	"				La Verne J. Tremblay	1339	105	10,800	Lot 30 & part lot 29 Cammer Ave "Crested" Dentt Sp
26422 May 14 1975	"				G. L. McKittrick	1339	140	3,534	Lot 119 Main St. Extra Oaklawn Sp.
26417 May 14 1975	"				Walter Lee Davis	1339	143	5,474	344 Acres Old Hundred Rd 7th Mtg. see Rem St. 1297 pg. 367
26352 May 13 1975	"				Ellis L. Darby, Jr. <i>et al</i>	1018	120		Release lot 277 Sugar Creek Sec I Acres.
26594 May 15 1975	"				Irwin Page	1339	187	7,555	Lot 23 & part lot 24 Clemson also lot 37 Bryson Rd. Butler Sp
26614 May 15 1975	"				Vincent J. Perom	1339	241	50,000	Lot 287 Botany Rd. No. VI Homeplace "Redmont" Bone Sp
26770 May 16 1975	"				Robert L. Flanagan, Jr. <i>et al</i>	1339	314	11,500	Tract less part "C. J. Lake" Oaklawn Sp.
26666 May 16 1975	"				H.C. Berry, <i>et al</i>	1339	268	12,771	5 acs. & 10.44 acs. County Rd also 17-17-1/2 In. Dilledale Pl.
26958 May 19 1975	"				Carol S. Bradley	1339	474	12,564	Lots 63, 64, 65, 66, & 67, 68, 69, 70, 71, 72, 73, 74, 75, 76, 77, 78, 79, 80, 81, 82, 83, 84, 85, 86, 87, 88, 89, 90, 91, 92, 93, 94, 95, 96, 97, 98, 99, 100

INDIRECT or MORTGAGEE Index to Real Estate Mortgages — Greenville County, S. C.

REG. U. S. PAT. OFFICE *Chas. McCatt* County Indexes Since 1888
An Identifying Trade Mark

Open at Proper Tab according to First Letter or Letters of Name and refer to Buff Sub-Index sheet for page reference.

COTT FAMILY NAME INDEX No. 75 © 1949
MADE BY THE COTT INDEX COMPANY, COLUMBUS, OHIO
SOLD BY WALKER, EVANS & COGSWELL CO., CHARLESTON, S.C.

(D)

FILE NUMBER	MORTGAGEES	GIVEN NAMES	GIVEN NAMES	GIVEN NAMES	MORTGAGORS	BOOK	PAGE	Amount	BRIEF DESCRIPTION, LOCATION, ETC.
DATE OF RECORD	FAMILY NAMES	ABCDEFGH	IJKLMNO	PQRSTUVWXYZ					(Not Warranted)
26960 May 20 1975	Bank				& Trust Co. Southern				
"	"				"	1339	563	.68	Lat 1 (5.03 aca.) also lat 1A
"	"				"	1339	563	14,974	(2.71 aca.) Old Camp creek ld. Cleveland Sp.
27015 May 20 1975	"				Piedmont Land Co. Inc.	1339	630		Formty. su Rem BK. 1188 pg. 397
27142 May 21 1975	"				"	1339	650	.00	Release Lat 47 King'sgate Sec I Blk D "Park Place"
26979 May 23 1975	"				Bayce B. Borroughs	1339	650	12,750	Sh. lots 214 Second St.
27236 May 22 1975	"				M. Graham Proffitt, III	1018	540		Formty. su Rem BK. 1277 pg. 689 Release Lat 343 Sugar Creek Sec I
27293 May 22 1975	"				John N. Parker	1339	771	3,750	Lat 27 Lanneau Dr.
27413 May 23 1975	"				Y B Developers, Inc.	1339	797		Formty. su Rem BK. 1320 page 821 Release Lat 195 Ferretwood Sec I
27435 May 23 1975	"				Bernard L. Brooks	1339	833	6,277	Montclair, Sec. II Mauldin Lat 10 Cheskie Rd.
27399 May 23 1975	"				Charles J. Bunnell	1339	884	3,068	10 Dyff Rd., Marietta Lat 7 unnamed St. +
27702 May 23 1975	"				W.C. McMillan	1339	913	4,167	12 Pleasant Valley Lat 276 Franzer ave.
27699 May 27 1975	"				William B. Long, Jr.	1340	133	49,000	0.00 Gville Sp. Lat 6 North St. + Brown St.
27694 May 27 1975	"				Robert C. Reiche, et al	1340	160	7,450	.00 4.3 aca. Stewart Road North Hills
27695 May 27 1975	"				Eunice E. Hill, et al	1340	166	4,400	.00 Lat 1 Elizabeth St.
27525 May 27 1975	"				United Machine Works, Inc.	1340	169	15,620	.00 Scener Dam Rd. N. West 2.30 aca. S.W. U.S. Hwy. 25 +
27800 May 26 1975	"				Ellis L. Surby, Jr.	1018	780		Formty. su Rem BK. 1297 pg. 367 Release Lat 290 Sugar Creek Sec I
May 29 1975	"				Bobby E. Thomason	1340	283	3,284	.40 Dunklin Sp. Lat Old Latimer mill rd.

INDIRECT or MORTGAGEE Index to Real Estate Mortgages — Greenville County, S. C.

REG. U. S. PAT. OFFICE *Clare McCath* County Indexes Since 1888 An Identifying Trade Mark

Open at Proper Tab according to First Letter or Letters of Name and refer to Buff Sub-Index sheet for page reference.

COTT FAMILY NAME INDEX No. 75 © 1949
MADE BY THE COTT INDEX COMPANY, COLUMBUS, OHIO
SOLD BY WALKER, EVANS & COGSWELL CO., CHARLESTON, S.C.

FILE NUMBER DATE OF RECORD	MORTGAGEES FAMILY NAMES	GIVEN NAMES ABCDEFGHIJ	GIVEN NAMES JKLMNO	GIVEN NAMES PQRSTUVWXYZ & Trust Co. Southern	MORTGAGORS	BOOK	PAGE	Amount	BRIEF DESCRIPTION, LOCATION, ETC. (Not Warranted)
27850 May 28, 1975	Bank				Clarence P. Beck	1340	293	.70 1,700	1.3 St. Ann Dr.
27982 May 29, 1975	"				Richard E. Shaw	1340	351	.96 7,449	Pl. lot 7 Blk B Burslett St. also lot 5 Burslett St. Blk E McNulle Land Co. Swille Sp.
"	"				" " "	1340	351		
27914 May 29, 1975	"				M. P. Lempert, et al	1340	357	.00 7,172	Lot Nat'l Hwy Wright St. Swille Sp.
27998 May 29, 1975	"				Robert O. Owens	1340	385	.16 11,408	Pl. lot 1 Cedar Lane Rd. + "Parkside"
128012 May 30, 1975	"				Dwight Lee Summey	1340	404	.20 4,915	Lot 6 Parkside Dr.
128042 May 30, 1975	"				Leroy J. Nutting	1340	417	.16 3,881	Edm Dr. Piedmont Park Lot 9 Cor. Maplecraft St. +
128045 May 30, 1975	"				Dell Butler	1340	440	.08 11,644	1.00 aca. creek Road
128175 Jun 2, 1975	"				V. Arlean Smith	1340	531	.00 35,000	27.40 aca. Silver Rd.
28261 Jun 2, 1975	"				Rajita Properties, Inc.	1340	609	.00 4,000	Lots 238 + 239 Cor. Bayne Blvd. (Lodge Dr.) + Club Dr.
"	"				" "	1340	607		Marshall Forest
28437 June 3, 1975	"				cy B Developers, Inc.	1340	647		Ac. II - for mtg. see R Em Bd 1330 pg. 821 Release lot 172 Torrenter Woods
28557 June 4, 1975	"				cy B Developers, Inc.	1340	939		for mtg. see R Em Bd 1330 pg. 821 Release lot 166 Torrenter Woods
28560 June 4, 1975	"				Carolina Land Co. Inc.	1340	942		Release lot 2 K Mallwood Hgts.
"	"				" " "	1340	942		Ac. I - for mtg. see R Em Bd 1261 pg. 417; 1292 pg. 619 + 1316 pg. 627
28535 June 4, 1975	"				Larry Leroy Norman	1340	865	.60 10,856	17.5 aca. Dunbar Rd.

INDIRECT or MORTGAGEE Index to Real Estate Mortgages — Greenville County, S. C. 1

REG. U. S. PAT. OFFICE *Chas McCott* County Indexes Since 1888
An Identifying Trade Mark

Open at Proper Tab according to First Letter or Letters of Name and refer to Buff Sub-Index sheet for page reference.

COTT FAMILY NAME INDEX No. 75 © 1949
MADE BY THE COTT INDEX COMPANY, COLUMBUS, OHIO
SOLD BY WALKER, EVANS & COGSWELL CO., CHARLESTON, S.C.

(H)

FILE NUMBER	MORTGAGEES FAMILY NAMES	GIVEN NAMES ABCDEFGHIJ	GIVEN NAMES JKLMNO	GIVEN NAMES PQRSTUVWXYZ	MORTGAGORS	BOOK	PAGE	Amount	BRIEF DESCRIPTION, LOCATION, ETC. (Not Warranted)
28623 Jun. 5, 1975	Bank			& Trust Co. Southern	Sharon Little Taylor	1340	943	.80	(U.S. Hwy. 25 S.)
28816 Jun. 6, 1975	"			" "	James C. Taylor, et al	1341	86	25,516	33 9 ac. Augustan Rd. Kingslow Rd. Sutters Sp.
28838 Jun. 6, 1975	"			" "	Wlla C. Phillips	1341	96	.88	Lot 1 = 4.5 ac. 1 lot 2 = 1/2 ac
28875 Jun. 6, 1975	"			" "	Bobby Stephens	1341	135	.96	5 ac. Glassy mt. Sp.
28875 Jun. 6, 1975	"			" "	Cindy Shepherd	1341	137	.70	Fairview Sp.
28817 Jun. 6, 1975	"			" "	Milford D. Kelly	1341	151	1,700	1.38 ac. Ft. Ann Dr., Fairview Sp.
28915 Jun. 9, 1975	"			" "	Barbara Joyce J.	1341	195	.70	1.38 ac. Ft. Ann Dr. Laurens Rd.)
29110 June 10, 1975	"			" "	1/2 B Developers, Inc.	1341	380	.00	20,000 Lot S.C. Hwy. 417 (Old Shoekley)
29103 June 14, 1975	"			" "	Ednell Jewel Clements	1341	311	.24	4.85 ac. surface treated propy see Rem Bk. 1330 pg. 821
29220 June 11, 1975	"			" "	Caroline Land Co.	1341	476	5826	4.85 ac. surface treated propy see Rem Bk. 1330 pg. 821
29220 June 11, 1975	"			" "	Caroline Land Co.	1341	476	.60	1 acre new rd. also R/W S.C. Hwy. 253 O'Neal Sp.
29361 June 12, 1975	"			" "	Lawson Hall, et al	1341	604	6,213	1 acre new rd. also R/W S.C. Hwy. 253 O'Neal Sp.
29298 June 12, 1975	"			" "	Thomas L. Shry, et al	1341	493	.00	5.33 ac. Park Shady Rd.
29441 June 13, 1975	"			" "	William L. Cox, et al	1341	613	26,537	28 Stillwood Dr. Sec. 7 Lower end Lot 96 Cor. Henderson Rd. +

INDIRECT or MORTGAGEE Index to Real Estate Mortgages — Greenville County, S. C.

REG. U. S. PAT OFFICE *Chas McCott* County Indexes Since 1888 An Identifying Trade Mark

Open at Proper Tab according to First Letter or Letters of Name and refer to Buff Sub-index sheet for page reference.

COTT FAMILY NAME INDEX No. 75 © 1949 MADE BY THE COTT INDEX COMPANY, COLUMBUS, OHIO SOLD BY WALKER, EVANS & COGSWELL CO., CHARLESTON, S.C.

FILE NUMBER	MORTGAGEES FAMILY NAMES	GIVEN NAMES ABCDEFGHIJ	GIVEN NAMES JKLMNO	GIVEN NAMES PQRSTUVWXYZ	MORTGAGORS	BOOK	PAGE	Amount	BRIEF DESCRIPTION, LOCATION, ETC. (Not Warranted)
29465 Jun. 13, 1975	Bank			& Trust Co. Southern	atkinson Doris Hooper	1341	625	.76 10,229	Sec 3, Fairington acres Lot 18 Etowah Cr.
29446 June 12, 1975	"			"	by S Development, Inc.	1341	728		Return Lt 101 Fairington Sec 18 - front. on R.E. a book 1320 pg. 521
29644 Jun 14, 1975	"			"	etal Randy Lee Reynolds	1341	792	.24 1,194	Saluda R. 1 acre marsh creek
21501 June 11, 1975	"			"	Southern Ind. Co. Inc.	1341	791		Return Lt 722 on Etowah Cr. book - frontage on R.E. a 1341 pg. 712-123 4 pp. 217-316 pp. 25
29792 Jun. 17, 1975	"			"	Enterprises, Inc. Threatt-Maxwell	1341	848	.50 105,000	1.6+ acre. cap. Stock Glenn cattle ridge
29801 Jun. 17, 1975	"			"	etal Bobby Lee Wood	1341	887	.72 6,120	Lot 41 Chamber. Blvd.
29904 Jun. 18, 1975	"			"	etal Southern Ind. Co. Inc.	1341	994	.51 51,077	7 tracts + easements
29992 Jun. 19, 1975	"			"	etal Melvin L. Bridges	1342	73	.68 3,631	Lot (bridge) muse Rd. Chick Spur R.
29988 Jun. 19, 1975	"			"	etal Sam J. Ligon	1342	105	.30 4,000	Lot Sleepy Hollow Dr. "Woodville Hgts."
30022 Jun. 19, 1975	"			"	etal Winfred H. Morgan	1342	103	.30 2,797	Lot 8 Spruce St. Rk. D Lotta R.
30056 Jun. 19, 1975	"			"	etal Lewis C. Rochester	1342	124	.16 3,705	Lots 213 Keeler mill Rd.
30148 Jun. 21, 1975	"			"	etal Robert P. Lee	1342	209	.00 12,642	15 acres Saluda R. Payson note
30176 Jun. 20, 1975	"			"	etal Bessie Irene Manley	1342	220	.07 1,377	Lot 56 Colham Rd. Curtis note on R.E. a Bk 1217 pg. 307
30216 Jun. 20, 1975	"			"	etal M. Graham Proffitt, III	1020	141		Return, 10/15/75, Dec. 1" 2 pages

INDIRECT or MORTGAGEE Index to Real Estate Mortgages — Greenville County, S. C.

REG. U. S. PAT. OFFICE *Chas. McCott* County Indexes Since 1888 An Identifying Trade Mark

Open at Proper Tab according to First Letter or Letters of Name and refer to Buff Sub-Index sheet for page reference.

COTT FAMILY NAME INDEX No. 75 © 1949
MADE BY THE COTT INDEX COMPANY, COLUMBUS, OHIO
SOLD BY WALKER, EVANS & COGSWELL CO., CHARLESTON, S.C.

(I)

FILE NUMBER	MORTGAGEES	GIVEN NAMES	GIVEN NAMES	GIVEN NAMES	MORTGAGORS	BOOK	PAGE	Amount	BRIEF DESCRIPTION, LOCATION, ETC. (Not Warranted)
DATE OF RECORD	FAMILY NAMES	ABCDEFGH	IJKLMNO	PQRSTUVWXYZ					
30540 June 25, 1975	Bank			Trust Co. Southern &	Mary H. Cholley	1342	520	15,150	no Fairlane Circle "Landing" "Mts" Lot 4 on Henderson Dr. 7
30541 June 25, 1975	"			"	Leroy B. Blessington et al	1342	522	2,000	no Park Pl. "E" St. Lot 27 Blossom Dr. "Kennedy"
30613 June 26, 1975	"			"	Winston J. Woodward et al	1342	613	6,200	.00 Lot 16
30696 June 26, 1975	"			"	Carroll Eugene Craig	1342	654	2,895	.00 Lot 16 Lorraine Dr. meadowbrook Farms Near N. West Bates St.
"	"			"	" " "	1342	654		.76 Fairlane Dr.
30694 June 26, 1975	"			"	Lena J. Moses	1342	658	13,178	Need Bk 1020 364 Lot 132 1st. lots 133 + 131
30657 June 26, 1975	"			"	M. Graham Proffitt, III et al.	1020	364		Check for mty. due REM Bk 1297 pg. 367 Release Lot 279 Wilsons Creek Ct. Dec. J. Jones
30753 June 27, 1975	"			"	Park Place Church of God, TRS.	1342	709	29,070	.00 Lots 19, 21 Bk. K. Dundee St. (Second Ave) also lot 22 + lots 2 + 4 Bk. L. Third Ave + Third St.
"	"			"	"	1342	709		Park Place, (Conger + Hammatt St.)
"	"			"	"	1342	709		
30791 June 27, 1975	"			"	John H. Bolden	1342	720	3,493	.80 Lot 5 Ware St.
30750 June 27, 1975	"			"	James D. Dowler	1342	808	1,893	.60 prop. James Dowler 2.09' Ave. Hwy # 52 (Sumter St.)
30916 June 30, 1975	"			"	Charles E. Spearman	1342	819	1,938	.00 Lot 8 9 10 Newberry St "Collegiate Hgts."
30915 June 30, 1975	"			"	David C. Kicker, et al	1342	821	10,466	.40 Lot 93 Columbia Circle
30930 June 30, 1975	"			"	Leroy Cannon	1342	838	222,000	.00 tract Laurens Rd. (U.S. Hwy 276) tract = 11.1 acs Laurens Rd. U.S. Hwy. 276
"	"			"	"	1342	838		

INDIRECT or MORTGAGEE Index to Real Estate Mortgages — Greenville County, S. C.

REG. U. S. PAT. OFFICE *Chas. McCott* County Indexes Since 1888 An Identifying Trade Mark


Open at Proper Tab according to First Letter or Letters of Name and refer to Buff Sub-Index sheet for page reference.

COTT FAMILY NAME INDEX No. 75 © 1949
MADE BY THE COTT INDEX COMPANY, COLUMBUS, OHIO
SOLD BY WALKER, EVANS & COGSWELL, CO., CHARLESTON, S.C.

FILE NUMBER DATE OF RECORD	MORTGAGEES FAMILY NAMES	GIVEN NAMES ABCDEFGHIJ	GIVEN NAMES KLMNO	GIVEN NAMES PQRSTUVWXYZ	MORTGAGORS	BOOK	PAGE	Amount	BRIEF DESCRIPTION, LOCATION, ETC. (Not Warranted)
30968 Jun. 30, 1975	Bank			& Trust Co. Southern	<i>etal</i> Robert R. Merrill	1342	871	.00 19,134	Drilly 2 mg., 2.75 sp. Pl. lots 31 + 2 endersonville -
75 Jul. 1, 1975	"			" "	Alexander J. Keith	1342	951	.56 6,070	Pl. lot 10 Summer St. (Park In.) Jaffer Park
129 Jul. 1, 1975	"			" "	Brooks R. Prince III	1343	1	.00 6,000	Lot 118 Country Club Dr. Do not see R.E.M. lot 1286 pg. 437
31034 June 30, 1975	"			" "	Edman Eugene Fletcher	Need	134		Release lot 6 Hill Coy St.
162 Jul. 2, 1975	"			" "	Juel Thomas Bellw	1343	179	.00 5,255	Higmont mfg. Co. Village Lot 99 (#11 Hammett St.)
45 July 1, 1975	"			" "	M. J. J. Proffitt, III	Need	134		"Dunbar" property see R.E.M. 1277 pg. 689 Release lot 344 Dunbar Creek Rd. W. E
424 Jul. 3, 1975	"			" "	Willie B. McMahand, III	1343	271	.04 2,333	Dicker colony Lot 25 Christine's Court
457 Jul. 7, 1975	"			" "	B. J. Whit	1343	383	.00 18,798	27 Oakland St. 11.4 ac. + 2.1 ac. S.C. Hwy.
590 Jul. 8, 1975	"			" "	Enterprise, Inc. Theatt Maximell	1343	426	.00 2,571,000	8 tracts Interstate 85
669 Jul. 9, 1975	"			" "	Harry A. Daulton, et al	1343	455	.00 4,000	Lot 6 Washington + Long St.
715 Jul. 9, 1975	"			" "	Harry B. Luthi, et al	1343	491	.00 8,100	"Stone Lake mfg." Sec. III Lot 56 Stone Lake Dr.
716 Jul. 9, 1975	"			" "	Cecil Campbell Switzer	1343	496	.48 1,790	3 lots = 4.11 ac. Augustus Rd. (U.S. Hwy. 25) Oakland St. also Pl. Street
"	"			" "	" " "	1343	496		
595 July 9, 1975	"	<i>Cancelled</i> Dannie S. Lankensley RMC	10-24-77 #12725	" "	Lucia B. Dutton	Need	134		Real Property Dyeen Mortgagee R.E.M. 1277 pg. 689 Release lot 344 Dunbar Creek Rd. W. E
576 July 8, 1975	"			" "	Ellis L. Dorley, Jr.	Need	134		
860 Jul. 19, 1975	"			" "	Curtis J. Nash	1020	882	.20 11,386	1 ac. new cut rd.

INDIRECT or MORTGAGEE Index to Real Estate Mortgages — Greenville County, S. C.

REG. U. S. PAT. OFFICE *Chas McCott* County Indexes Since 1888
An Identifying Trade Mark

 Open at Proper Tab according to First Letter or Letters of Name and refer to Buff Sub-Index sheet for page reference.

COTT FAMILY NAME INDEX No. 75 © 1949
MADE BY THE COTT INDEX COMPANY, COLUMBUS, OHIO
SOLD BY WALKER, EVANS & COGSWELL CO., CHARLESTON, S.C.

(5)

FILE NUMBER DATE OF RECORD	MORTGAGEES FAMILY NAMES	GIVEN NAMES ABCDEFGH	GIVEN NAMES IJKLMNO	GIVEN NAMES PQRSTUVWXYZ	MORTGAGORS	BOOK	PAGE	Amount	BRIEF DESCRIPTION, LOCATION, ETC. (Not Warranted)
896 Jul. 11, 1975	Bank			& Trust Co. Southern	George A. Ward, et al	1343	621	.68 7,027	"Longforest apple" Lot 55 Luehla, D.D.
1163 Jul. 14, 1975	"			" "	James L. Sarrett, et al	1343	908	.60 4,017	"Fleming, Hots" Beer Lot 8 Miller D.D.
1012 July 11, 1975	"			" "	Carolina Land B. Inc.	Deed Bk. 1021	136		Release Lot 515 Knollwood Hots for mtg. on R.E.M. bk. 1261 pg. 412; 1292 pg. 617 & 1316 pg. 697
1279 July 15, 1975	"			" "	Prophecy, Inc.	Deed Bk. 1021	136		00 Home Rd, Paris, Tenn. 37
1320 July 16, 1975	"			" "	Riverside Church of God of Andy	1343	758	150,000	Church bond - 2.5 acres White
1511 " 18, 1975	"			" "	H. J. Burdell, et al	1343	804	3,300	Lot 89 Derenger Place Sec II 75-6216
1597 Jul. 18, 1975	"			" "	Harry A. James, et al	✓	✓	✓	fixtures - 1001 E. Washington St.
1699 July 21, 1975	"			" "	Reuben J. Melton	1344	166	.00 6,080	18 acres augusta rd.
1881 July 22, 1975	"			" "	James D. Kernella et al	1344	267	.80 229	2 1/2 acres Grove Sq.
1928 July 22, 1975	"			" "	Richard N. Bracken Inc. a corp.	1344	391	.28 3,977	mill rd. Tract 1 - 12 acres old (Easley Hwy.)
1958 July 23, 1975	"			" "	Carolina Sports Center	1344	410	.00 40,000	Lot, D.C. Hwy. 123 For mtg. on R.E.M. bk. 1330 pg. 821
1982 July 23, 1975	"			" "	W. B. Developer, Inc.	1344	540		Release Lot 188 Jernette bond Sec II
2143 July 24, 1975	"			" "	Ellin L. Darby, Jr. et al	Deed Bk. 1021	693		Sanity. on R.E.M. bk. 1297 pg. 367 Release Lot 254 Sugar Creek, Sec I
2239 July 24, 1975	"			" "	Ellin L. Darby, Jr. et al (by secretary)	Deed Bk. 1021	761		Sanity. on R.E.M. bk. 1297 pg. 367 Release Lot 285 Sugar Creek, Sec I
July 25, 1975	"			" "	Shane Road Bapt. Church	1344	686	.85 25,516	"Shane Hills" Lot 9 & 10. lot 8 Shane rd.

(over)

INDIRECT or MORTGAGEE Index to Real Estate Mortgages — Greenville County, S. C.

REG. U. S. PAT. OFFICE *Cott* County Indexes Since 1888 An Identifying Trade Mark


Open at Proper Tab according to First Letter or Letters of Name and refer to Buff Sub-Index sheet for page reference.

COTT FAMILY NAME INDEX No. 75 © 1949
MADE BY THE COTT INDEX COMPANY, COLUMBUS, OHIO
SOLD BY WALKER, EVANS & COGSWELL CO., CHARLESTON, S. C.

FILE NUMBER DATE OF RECORD	MORTGAGEES FAMILY NAMES	GIVEN NAMES ABCDEFGH	GIVEN NAMES IJKLMNO	GIVEN NAMES PQRSTUVWXYZ	MORTGAGORS	BOOK	PAGE	Amount	BRIEF DESCRIPTION, LOCATION, ETC. (Not Warranted)
2422 July 28, 1975	Bank			& Trust Co. Southern	Elmer Eugene Fitcher <i>ad</i>	1344	827		Mortg. Southern Bk. 128 pgs. 437 Release Lot 5 Prop. Carab. Fitcher Mortg. Southern Bk. 128 pgs. 437
2377 July 28, 1975	"			"	Charles J. Robertson <i>ad</i>	1544	151		Assumption agreement:- .20 Rd. Clullough <i>ad</i>
2303 July 28, 1975	"			"	Mary Juanita Greene <i>ad</i>	1344	773	8,686	1.08 acc. R/W Southland Mortg. Southern Bk. 128 pgs. 437
2284 July 25, 1975	"			"	M. Graham Pruffitt <i>ad</i>	1021	826		Release Lot 337 Sugar Creek Ave I
2555 July 30, 1975	"			"	Ronald J. Shirley <i>ad</i>	1344	994	2,702	.16 Chick App. <i>ad</i> 1.85 acc. Kimberly Dr., - 2.16 acc. Lott's <i>ad</i>
2608 July 30, 1975	"			"	Irel B. Duck <i>ad</i>	1345	18	8,975	1 acre white horse Rd. Lot 3
2578 July 30, 1975	"			"	Bruce R. Duncan Community Pool Assn.	1345	51	10,263	25.35 acres Sub. agree. .30
2664 July 30, 1975	"			"	Knollwood Heights	1345	60	34,000	Lot 35 & 36 1/2 Tract B
2665 July 30, 1975	"			"	Caroline Land Co. Inc.	1345	79		Release part Knollwood Hgts. Tract B + Lot 35
"	"			"	"	1345	99		Knollwood Hgts. Sec. II - for mtgs see Rem. Bk. 1261 pgs. 417, 1292 pg 619 + Bk. 1316 pg. 697
"	"			"	"	1345	79		
2493 July 29, 1975	"			"	Becky - Don Inc.	1021	941		Release Tract 7 "Highland" <i>ad</i> loan Rd. also documents - for mtgs. see Rem. Bk. 1291 pgs. 217
"	"			"	"	1021	941		
2634 July 31, 1975	"			"	Mary Willis Capps	1345	86	2,138	.20 Circle St. lot 1 + 4 St. lot 15 Jones
2785 July 31, 1975	"			"	Robert J. Daines	1345	129	35,000	.00 St. lot 2 Old Horse Rd. + Lott's Large "Fresh Meadow" Farm" Sec. 2
"	"			"	"	1345	129		

INDIRECT or MORTGAGEE Index to Real Estate Mortgages — Greenville County, S. C.

REG. U. S. PAT OFFICE *Chas McCorkle* County Indexes Since 1888
An Identifying Trade Mark

 Open at Proper Tab according to First Letter or Letters of Name and refer to Buff Sub-Index sheet for page reference.


COTT FAMILY NAME INDEX No. 75 © 1949
MADE BY THE COTT INDEX COMPANY, COLUMBUS, OHIO
SOLD BY WALKER, EVANS & COGSWELL CO., CHARLESTON, S.C.

(K)

FILE NUMBER DATE OF RECORD	MORTGAGEES FAMILY NAMES	GIVEN NAMES ABCDEFGH	GIVEN NAMES IJKLMNO	GIVEN NAMES PQRSTUVWXYZ	MORTGAGORS	BOOK	PAGE	Amount	BRIEF DESCRIPTION, LOCATION, ETC. (Not Warranted)
2786 July 31, 1975	Bank			Trust Co. Southern &	Robert J. Gaines et al	1345	133	.00 35,000	Fresh meadow frame, front of Lot 30 Pine Ridge Dr. Sec. 2
2696 July 31, 1975	"			"	Co., Inc. Universal Equipment	1345	92	.00 100,500	Lot Industrial Dr. & Commercial Dr. also lot Industrial Dr. Manufacturing Industrial Pk. "
"	"			"	"	1345	92		
2662 July 30, 1975	"			"	Caroline Land Co. Inc.	Deed Bk. 1022	17		Ref. on lot 26 K. m. l. road 1875. Part for mtg. see R.E.M. Bk. 1261 pg. 417, 1292 pg. 619-1316 pg. 697
"	"			"	"	Deed Bk. 1022	17		
2911 aug. 1, 1975	"			"	et al Donald E. Franklin	1345	233	.00 85,000	Chick Spg. Dr. Lots 1 thru 30 Shady
2999 July 31, 1975	"			"	M. Graham Proffitt et al	Deed Bk. 1022	100		Dr. mtg. see R.E.M. Book 1297 pg. 367 Release lot 284 Sugar Creek Dr.
3045 aug. 4, 1975	"			"	George Anthony King	1345	331	.00 6,750	"Apple Hill" Sec. 2 Lot 220 Charter Oak Dr.
3047 aug. 4, 1975	"			"	Barbara J. Walker	1345	373	.00 8,400	Green Valley Ests. Lots 75 & 76 Foot Hill Rd.
3202 Aug. 5, 1975	"			"	W.B. Developers, Inc.	1345	525		Dr. mtg. see R.E.M. Bk. 1330 pg. 821 Release lot 174 Forester Wood Dr.
3321 aug. 6, 1975	"			"	Southeastern Ins.	1345	550	.00 165,000	31.3 acs. Richardson Rd., Fairview N. Parcel 2 Pt. lot 11 S.C. Hwy. 291 Parcel 3 tract Richardson Rd.
"	"			"	"	1345	550		
"	"			"	"	1345	550		
3266 aug. 6, 1975	"			"	William J. Haas	1345	589	.00 20,000	"Kennywood Place" Pt. lot 2 Summit Dr., "Spring Forest"
3322 aug. 6, 1975	"			"	Donald D. Lammus	1345	595	.00 12,150	Lot 1 Butler Spring Rd., "Manview Hills"
3605 aug. 9, 1975	"			"	Ronald D. Taylor et al	1345	783	.00 5,400	Lot 17 sunset St.

INDIRECT or MORTGAGEE Index to Real Estate Mortgages — Greenville County, S. C.

REG. U. S. PAT. OFFICE *Chas McCatt* County Indexes Since 1888
An Identifying Trade Mark

 Open at Proper Tab according to First Letter or Letters of Name and refer to Buff Sub-Index sheet for page reference.

COTT FAMILY NAME INDEX No. 75 © 1949
MADE BY THE COTT INDEX COMPANY, COLUMBUS, OHIO
SOLD BY WALKER, EVANS & COGSWELL CO., CHARLESTON, S.C.

FILE NUMBER DATE OF RECORD	MORTGAGEES FAMILY NAMES	GIVEN NAMES ABCDEFGHIJ	GIVEN NAMES KLMNO	GIVEN NAMES PQRSTUVWXYZ	MORTGAGORS	BOOK	PAGE	Amount	BRIEF DESCRIPTION, LOCATION, ETC. (Not Warranted)
3850 Aug. 12, 1975	Bank			Trust Co. Southern &	by B Developers Inc.	1346	81		Ac. IV 70 mty. Ac. R. Emb. 1330 pg 821 Release Lot 180 Jarrington Work
3850 Aug. 12, 1975	"			"	by B Developers Inc.	1346	82		Ac. IV 70 mty. Ac. R. Emb. 1330 pg 821 Release Lot 183 Jarrington Work
3903 Aug. 12, 1975	"			"	Darrell D. Mercer et al	1345	976	9,282	.24 24 1/2 Hillandale Hgts. Lots 2 + 128 Chestnut Rd.
3902 Aug. 12, 1975	"			"	James H. Adams, Jr. et al	1345	991	2,703	.84 1/2 Mills H. Lot Bent Bridge Rd.
3908 Aug. 12, 1975	"			"	Barbara P. Greene et al	1345	973	16,646	.27 1/2 Lot 9 West Hillman Ct. Hills South H.
3915 Aug. 12, 1975	"			"	Charles J. Kimble, (and J. B. Wilson)	1345	995	7,200	.00 Lot 2 Stone Rd. Grove Beverly Hgts. Jarrington H.
4019 Aug. 13, 1975	"			"	Jo B. McAlister	1346	109	5,073	.00 Lots 25 + 26, Allman Cir. 1 white horse for less part
4047 Aug. 13, 1975	"			"	Leroy S. Luthi, (Jr.)	1346	119	115,000	.00 6 acres Cor. Langeween Cir., Horse Rd. Satch H.
4183 Aug. 14, 1975	"			"	Alvin W. Crisp	1346	205	8,341	.80 Lot = 19.06 aca. white Jarrington Ac. R. Emb. 1297 pg 367
3983 Aug. 12, 1975	"			"	Ellis L. Darby, Jr. et al	1022	599		.00 Release Lot 147 Sugar Creek Ac. I
4235 Aug. 15, 1975	"			"	Faye L. Butler Harton	1346	253	5,578	.00 Lot 83 overlook dr. Sec. A Englewood Est. also prop. in Anderson County
"	"			"	" " " "	1346	253		
4417 Aug. 17, 1975	"			"	Daniel Ray Barton	1346	427	4,200	.00 Lot 60 (1/4) Sec. 4 Liberty St. (and) Piedmont mty. Co. Discharge New Piedmont
"	"			"	" " " "	1346	427		
4442 Aug. 18, 1975	"			"	Joel Stephen Anderson et al	1346	426	11,000	.84 Piedmont. also in Prop. Lot 4 County Rd.

(over)

INDIRECT or MORTGAGEE Index to Real Estate Mortgages — Greenville County, S. C.

REG. U. S. PAT. OFFICE *Chester McCott* County Indexes Since 1888
An Identifying Trade Mark

Open at Proper Tab according to First Letter or Letters of Name and refer to Buff Sub-Index sheet for page reference.

COTT FAMILY NAME INDEX No. 75 © 1949
MADE BY THE COTT INDEX COMPANY, COLUMBUS, OHIO
SOLD BY WALKER, EVANS & COGSWELL CO., CHARLESTON, S.C.

(L)

FILE NUMBER DATE OF RECORD	MORTGAGEES FAMILY NAMES	GIVEN NAMES ABCDEFGHIJ	GIVEN NAMES JKLMNO	GIVEN NAMES PQRSTUVWXYZ	MORTGAGORS	BOOK	PAGE	Amount	BRIEF DESCRIPTION, LOCATION, ETC. (Not Warranted)
4412 Aug. 18, 1975	Bank				& Trust Co; Southern				
4541 Aug. 19, 1975	"				Robert D. Poole et al	1346	435	.00	Subordination of mtg. Lien - for mtg. on Rem. Bk. 1129 pg. 285 & 997 pg. 76
4601 Aug. 20, 1975	"				Julian Ray Tate	1346	515	10,000	Nota. Paris mtg. off. Lot 4, mainly Dr. Paris mtg.
4602 Aug. 20, 1975	"				Robert Bailey, Inc.	1346	550	19,000	"Fairfield Place" Lot 8 Maggie St.
4656 Aug. 20, 1975	"				Robert Bailey, Inc.	1346	553	19,000	"Fairfield Place" Lot 10 Maggie St.
4700 Aug. 21, 1975	"				Alvin W. Mansell et al	1346	592	1,400	Lot Valentini St.
4707 Aug. 21, 1975	"				Thomas E. Bradley	1346	636	95,000	1.7 ac. Lot, bushy creek rd. Chick Sage. 2d. also lot = 1.41 ac bushy creek rd. (old Spitzg. rd.)
4748 Aug. 21, 1975	"				Carl J. Neely, et al Hardware Co, Inc.	1346	697	3,282	Oakland St. Lot 3, Holland Ford rd.
4833 Aug. 22, 1975	"				Quality Bldg. Supply et al	1346	722	30,000	Springwood St. St. Inn Lot 16 ft. alley, also lot, Forestdale Dr.
4834 Aug. 22, 1975	"				Earnest Allen Robertson Garrison & Silvestri, attys at a mtg. law	1346	784	29,000	Forestdale Dr. Lot 68 Forestdale Dr.
4795 Aug. 22, 1975	"				Richardson, Sullivan, et al	1346	788	83,228	Williams St. Lot 23 1/2 lot 22
4802 Aug. 22, 1975	"				M. Graham Proffitt, III et al	1022	967		Rem. Bk. Rem. Bk. 1277 pg. 689
4913 Aug. 22, 1975	"				M. Graham Proffitt, III et al	1023	11		Rem. Bk. Rem. Bk. 1277 pg. 689
4939 Aug. 25, 1975	"				Foxlar, Inc.	1346	870	20,000	Rem. Bk. Rem. Bk. 1277 pg. 689
4939 Aug. 25, 1975	"				James N. Simkins	1346	898	9,000	Lot = 2.2 acs. Pelham rd 4.32 acres Duncan rd.

INDIRECT or MORTGAGEE Index to Real Estate Mortgages — Greenville County, S. C.

REG. U. S. PAT OFFICE *Chas McCott* County Indexes Since 1888 An Identifying Trade Mark

Open at Proper Tab according to First Letter or Letters of Name and refer to Buff Sub-Index sheet for page reference.

COTT FAMILY NAME INDEX No. 75 © 1949
MADE BY THE COTT INDEX COMPANY, COLUMBUS, OHIO
SOLD BY WALKER, EVANS & COGSWELL CO., CHARLESTON, S.C.

FILE NUMBER	MORTGAGEES FAMILY NAMES	GIVEN NAMES ABCDEFGHIJ	GIVEN NAMES JKLMNOPQ	GIVEN NAMES RSTUVWXYZ	MORTGAGORS	BOOK	PAGE	Amount	BRIEF DESCRIPTION, LOCATION, ETC. (Not Warranted)
4916 aug. 25, 1975	Bank				& Trust Co. Southern <i>John N. Ford, Jr. et al</i>	1346	969	1,118 ^{.70}	Lat. Pearson Rd. (S.C. Hwy. 123)
5182 aug. 29, 1975	"				" " <i>Karen E. Mentry</i>	1347	02	5,067 ^{.50}	Pl. lot 3, white horse Rd.
5093 Aug. 26, 1975	"				" " <i>Ernest Arlene Robertson</i>	1347	71		Assigned to ...
4778 Aug. 22, 1975	"				" " <i>Dean M. Beattie et al</i>	1347	30		Assigned to ...
4944 Aug. 25, 1975	"				Trust Co. Southern & Trust Co. <i>Charles R. Klasing et al</i>	1323	198		Richardson Rd.
5292 aug. 27, 1975	"				Southern <i>Lanta S. Adkins</i>	1347	128	8,000	Lat. Old Burncombe Rd. McCarroll Rd.
5288 aug. 27, 1975	"				" " <i>Milton E. Poole</i>	1347	134	2,895	Lat 3 = i. Paery ang. Cornilla Pt. Sec. 2
5277 aug. 27, 1975	"				" " <i>J. Edward Childress</i>	1347	153	7,010	Pl. lots 8 57, 60 Floray Prop. Laurens County
5276 aug. 27, 1975	"				" " <i>James E. Pence et al</i>	1347	192	2,011	Lat. Lawrence H. also "Whitcliffe, addi Sec. 2"
5345 aug. 28, 1975	"				" " <i>Mary Lynn Elliott</i>	1347	231	3,011	Lat 20 Saluda Lake Rd. (Old Laurens Rd.)
5630 aug. 29, 1975	"				Trust Co. Southern <i>Milford D. Kelly</i>	1347	463	30,000	Lat. S.C. Hwy 417 Richmond Valley Sec. 2
5722 Sept. 2, 1975	"				" " <i>Ronald D. Argee et al</i>	1347	613	6,514	Lat 36 Palax Dr. D'Neal St.
5929 Sept. 2, 1975	"				" " <i>James C. Hart, et al</i>	1347	642	17,067	Lat 3 County Rd.
5794 Sept. 2, 1975	"				" " <i>Charles C. Robertson</i>	1347	655	15,000	Lat 5 Keith Dr. For mtg. see R.C. 1123 pg. 313
5925 Sept. 3, 1975	"				" " <i>Leonard L. Brewer</i>	1347	871		Assigned to Small Business Admin.

INDIRECT or MORTGAGEE Index to Real Estate Mortgages — Greenville County, S. C.

REG. U. S. PAT. OFFICE *Chas. McCatt* County Indexes Since 1888
An Identifying Trade Mark

 Open at Proper Tab according to First Letter or Letters of Name and refer to Buff Sub-Index sheet for page reference.

COTT FAMILY NAME INDEX No. 75 © 1949
MADE BY THE COTT INDEX COMPANY, COLUMBUS, OHIO
SOLD BY WALKER, EVANS & COGSWELL CO., CHARLESTON, S.C.

(M)

FILE NUMBER DATE OF RECORD	MORTGAGEES FAMILY NAMES	GIVEN NAMES ABCDEFGHIJ	GIVEN NAMES KLMNO	GIVEN NAMES PQRSTUVWXYZ	MORTGAGORS	BOOK	PAGE	Amount	BRIEF DESCRIPTION, LOCATION, ETC. (Not Warranted)
5957 Sept. 3, 1975	Bank			Trust Co. Southern &	<i>et al</i> Lenta J. Perkins Church, S.D. <i>et al</i>	1347	801	.50 2,513	<i>et al</i> Lenta J. Perkins Church, S.D. <i>et al</i> 37/100 acre Hwy. 21
5980 Sept. 3, 1975	"			"	Church of God by <i>et al</i>	1347	825	.50 5,075	37/100 acre Hwy. 21
5981 Sept. 3, 1975	"			"	Church of God <i>et al</i>	1347	827	.00 4,284	Let County Rd. Callahan
5978 Sept. 3, 1975	"			"	James S. Scott <i>et al</i>	1347	829	.48 5,928	Cherokee Est. Highland St. Tract 5 = 5.04 acre
5979 Sept. 3, 1975	"			"	Daniel L. Baling <i>et al</i>	1347	831	.20 6,523	Cherokee Est. Highland St. Tract 8 = 6.09 acre
5852 Sept. 2, 1975	"			"	Ellis L. Darby, Jr. <i>et al</i>	1023	569	Deed Bl. 1023 569	Deed Bl. 1023 569 Jury mtg. au REm Bl. 1297 pg. 367 Release Tract 283 Sugar Creek - Mt. T
5950 Sept. 2, 1975	"			"	Ellis L. Darby, Jr. <i>et al</i> 4/4 Grace B. Styles	1023	578	Deed Bl. 1023 578	Deed Bl. 1023 578 Jury mtg. au REm Bl. 1277 pg. 689 Release Tract 344 Sugar Creek - Mt. T
6216 Sept. 5, 1975	"			"	Emma Grace Baum Styles	1348	19	.08 2,698	Leary Park, Satter St. Lot 40 Walnut Lane,
6218 Sept. 5, 1975	"			"	Bill Donald, <i>et al</i>	1348	55	.96 2,922	Lot, Fairview St.
5990 Sept. 3, 1975	"			"	Becky-Den. Inc.	1023	652	Deed Bl. 1023 652	Deed Bl. 1023 652 Lots. the mtg. au REm Bl. 1291 pg. 217 Release Tract 8 = 6.09 Acres Church
5971 Sept. 3, 1975	"			"	Becky-Den. Inc.	1023	654	Deed Bl. 1023 654	Deed Bl. 1023 654 Jury mtg. au REm Bl. 1291 pg. 217 Release Tract 5 = 5.04 Acres Church Est.
6266 Sept. 8, 1975	"			"	United Machine Works Inc.	1348	96	.48 10,292	acre Deer Hwy. Satter St. 1/4 acre Deer Hwy. also 1/4
6491 Sept. 9, 1975	"			"	Laurie Eubanks	1348	247	.48 3,026	Lot 29 Branch St.
6442 Sept. 9, 1975	"			"	John N. Loxton	1348	208	.00 40,000	Loris mtn. St. Lot, Saluda Lake Rd.
6519 Sept. 10, 1975	"			"	William C. Lince, Jr. <i>et al</i>	1348	280	.16 4,970	Lot 1 = 5.9 acc. cor. white Horse Rd. + Farmington Trail
"	"			"	" " " "	1348	280		Farmette Stgts.

INDIRECT or MORTGAGEE Index to Real Estate Mortgages — Greenville County, S. C.

REG. U. S. PAT. OFFICE *Chas McCott* County Indexes Since 1888 An Identifying Trade Mark

Open at Proper Tab according to First Letter or Letters of Name and refer to Buff Sub-Index sheet for page reference.

COTT FAMILY NAME INDEX No. 75 © 1949
MADE BY THE COTT INDEX COMPANY, COLUMBUS, OHIO
SOLD BY WALKER, EVANS & COGSWELL CO., CHARLESTON, S.C.

FILE NUMBER DATE OF RECORD	MORTGAGEES FAMILY NAMES	GIVEN NAMES ABCDEFGHIJ	GIVEN NAMES JKLMNO	GIVEN NAMES PQRSTUVWXYZ	MORTGAGORS	BOOK	PAGE	Amount	BRIEF DESCRIPTION, LOCATION, ETC. (Not Warranted)
6551 Sept. 10, 1975	Bank			TrustCo. Southern &	<i>etal</i> Mourel L. moody	1348	297	.64 4,676	Spandrew Hills Lot 9 snowhead Rd., Chick. App. #.
6603 Sept. 10, 1975	"			" "	John A. Meadore	1348	355	.50 36,000	Lot, Pine Knoll Dr., Janty. au Rem Rd. 1297 pg. 367
6476 Sept. 9, 1975	"			" "	m. Graham Puffitt <i>etal</i>	1023	882		Release Lot 127 Sugar Creek Res I Deed Bl.
6753 Sept. 11, 1975	"			" "	Dave Hill Leatty <i>etal</i>	1348	450	.50 596,000	Lot Park, wags 135 Lata Lane also
6758 Sept. 11, 1975	"			" "	Venture Development	1348	455	.50 30,000	Lot 4 of 11 of Ashford Rd. Mills Renslow St. & N. East
6860 Sept. 12, 1975	"			" "	Clifton McAdams <i>etal</i>	1348	583	.44 3,769	Lot 44 (+6) Brook St. Albany
6908 Sept. 12, 1975	"			" "	George M. Stathakis <i>etal</i>	1348	600	.40 31,626	Memphis Park Lot 69 Chatham Dr.
6845 Sept. 12, 1975	"			" "	Wayne A. Parth <i>etal</i>	1348	657	.50 8,991	Sugar Creek, Sec. I Lot 253 Middle Brook Rd.
7010 Sept. 15, 1975	"			" "	Victory A. Trusty	1348	710	.32 6,440	Off. Fair mts. #. 677 w. side of bridge
7080 Sept. 15, 1975	"			" "	Fred K. Ellinger <i>etal</i>	1348	717	.20 4,721	Brookline mts. Lot 2 State St. #.
7080 Sept. 15, 1975	"			" "	R. Edward Leaky <i>etal</i>	1348	719	.20 4,721	Lot 4 Stephenson Rd.
7015 Sept. 15, 1975	"			" "	Jacob C. Sumner <i>etal</i>	1348	720	.10 2,500	Lot 11 of 11 H. Lot, 1119 Glen Rd.
7032 Sept. 15, 1975	"			" "	Mortgage Development Corp.	1348	818		Janty. au Rem Rd. 1225 pg. 27 Release by Judgment + Res M. 11-2
7175 Sept. 15, 1975	"			" "	James D. Farnsworth <i>etal</i>	1348	800		Janty. au Rem Rd. 1225 pg. 27 Release by Judgment + Res M. 11-2
7201 Sept. 15, 1975	"			" "	Toplain, Inc. <i>etal</i>	1348	804	.50 145,000	also #11 2.2 w. side of Glen Rd.
7201 Sept. 15, 1975	"			" "	William B. Smith, Jr. <i>etal</i>	1348	807	.92 2,742	East Dunbar #. 2.27 w. side of Glen Rd. 15-5-69

INDIRECT or MORTGAGEE Index to Real Estate Mortgages — Greenville County, S. C.

REG. U. S. PAT. OFFICE *Chas. M. Cott* County Indexes Since 1888 An Identifying Trade Mark

☞ Open at Proper Tab according to First Letter or Letters of Name and refer to Buff Sub-Index sheet for page reference.


COTT FAMILY NAME INDEX No. 75 © 1949
MADE BY THE COTT INDEX COMPANY, COLUMBUS, OHIO
SOLD BY WALKER, EVANS & COGSWELL CO., CHARLESTON, S.C.

(N)

FILE NUMBER	MORTGAGEES	GIVEN NAMES	GIVEN NAMES	GIVEN NAMES	MORTGAGORS	BOOK	PAGE	Amount	BRIEF DESCRIPTION, LOCATION, ETC. (Not Warranted)
DATE OF RECORD	FAMILY NAMES	ABCDEFGHIH	IJKLMNO	PQRSTUVWXYZ					
6836 Sept. 12, 1975	Bank			Trust Co. Southern &	<i>M. Graham Proffitt et al</i>	Deed Bk. 1024	131		<i>1297 pg. 367</i> <i>Release lot 253 Sugar Creek Hunt</i>
7140 Sept. 14, 1975	"			" "	<i>Carolina Land Co., Inc.</i>	1024	255		<i>Release lot 54 Oak Dr.</i>
"	"			" "	" "	1024	255		<i>"Knollwood Hgts" Sec. 5. For</i>
"	"			" "	" "	1024	255		<i>mtg. Sec. L. E. M. BK. 1261 Pg. 417</i>
"	"			" "	" "	1024	255		<i>Bk. 1292 Pg. 619 + Bk. 1316</i>
7411 Sept. 18, 1975	"			" "	<i>Michael Kay McAllister et al</i>	1349	45	4,859	<i>52 Lane Clelland Forest</i> <i>Lots 1261/27 Knollwood</i>
7445 Sept. 18, 1975	"			" "	<i>Thomas M. Stevenson et al</i>	1349	95	15,000	<i>Lot 1 Cahoon Dr.</i>
7489 Sept. 19, 1975	"			" "	<i>(By Francis H. Headway)</i>	1349	135	22,349	<i>Bk. D Highland Terrace</i> <i>Lot 5 1/2 lot 6 Hillcrest Dr.</i>
7583 Sept. 19, 1975	"			" "	<i>Francis H. Headway et al</i>	1349	163	40,954	<i>Stratford Forest</i> <i>Lot 26 Dimple Lane,</i>
7637 Sept. 22, 1975	"			" "	<i>James D. Vaughn</i>	1349	221	9,720	<i>Sauri Hgts.</i> <i>Lot 183 Langston Dr., Sane</i>
7638 Sept. 22, 1975	"			" "	<i>James D. Vaughn</i>	1349	223	5,130	<i>Lot 24 Charles St.</i>
7673 Sept. 22, 1975	"			" "	<i>Lyle J. Roberts</i>	1349	277	3,840	<i>84 Near Piedmont, Thore H.</i> <i>Tract 7 = 2.5 acres Dalton Rd.</i>
7673 Sept. 22, 1975	"			" "	<i>George L. Jordan, et al</i>	1349	279	1,998	<i>Oaklawn H.</i> <i>Lot 4, W. L. Woodson Sub'd.</i>
7845 Sept. 23, 1975	"			" "	<i>Herman N. Vaughn et al</i>	1349	354	18,500	<i>Subd. for abney mills, Sec. 2</i> <i>Lot 461 (# 121 Exley Bridge Rd.)</i>
7868 Sept. 24, 1975	"			" "	<i>Venture Pittman, et al</i>	1349	428	1,956	<i>mtn. H.</i> <i>1.5 acc. S.C. Hwy #11 Glassy</i>
7910 Sept. 24, 1975	"			" "	<i>R. Clarence Lull, Jr.</i>	1349	467	1,434	<i>96</i> <i>Lot 33 cor. N. Monticella Rd. +</i> <i>E. Monticella Rd. also lot 32</i> <i>E. Monticella Rd.</i>
"	"			" "	" " " "	1349	467		

INDIRECT or MORTGAGEE Index to Real Estate Mortgages — Greenville County, S. C.

REG. U. S. PAT. OFFICE *Chas. McCott* County Indexes Since 1888
An Identifying Trade Mark


 Open at Proper Tab according to First Letter or Letters of Name and refer to Buff Sub-Index sheet for page reference.

COTT FAMILY NAME INDEX No. 75 © 1949
MADE BY THE COTT INDEX COMPANY, COLUMBUS, OHIO
SOLD BY WALKER, EVANS & COGSWELL CO., CHARLESTON, S.C.

FILE NUMBER DATE OF RECORD	MORTGAGEES FAMILY NAMES	GIVEN NAMES ABCDEFGHIJ	GIVEN NAMES JKLMNO	GIVEN NAMES PQRSTUVWXYZ	MORTGAGORS	BOOK	PAGE	Amount	BRIEF DESCRIPTION, LOCATION, ETC. (Not Warranted)
7869 Sept. 24, 1975	Bank			And Trust Co. Southern	<i>etc</i> Donald E. Franklin	1349	420		Release lot 2 Buttercup way + Edwards St. For mtg. SELREN BK. 1345 Pg. 233 75-8457
"	"			"	"	1347	420		
7990 Sep. 25, 1975	"			"	Marion E. Bentley <i>etc</i>	✓	✓	✓	✓ pictures - 23 Butternut Dr. cor. Wardlaw St. + Chitt St. Parcel T Chitt St. Parcel 22
8112 Sept. 25, 1975	"			"	O. Pennell Eastland	1349	536	50,000	Parcel T Chitt St. Parcel 22 Jus. Mtg. - 3/17/74 413 + 134 477 R. 1/2 acre + 1/2 acre 17-3504 see book 1118 page 577 Release 16 - 1/2 acre + 1/2 acre
8238 Apr. 26, 1975	"			"	Rubin J. Ross	1349	742		
8237 Sept. 26, 1975	"			"	Piedmont Land Company, Inc.	1347	747		
8120 Sept. 26, 1975	"			"	Margaret A. Kelly, <i>etc</i>	1347	677	5,100	Site 1 + 2 John St. Subst. attached to tract - 1/4 7/2 acre + 1/2 acre 1/2 acre
"	"			"	"	1347	677		
"	"			"	"	1347	677		
8125 Sept. 26, 1975	"			"	Daniel E. Morrison	1347	611	912	1/2 acre + 1/2 acre 1/2 acre + 1/2 acre
7261 Sept. 26, 1975	"			"	James L. McKechney	1347	673	11,000	near St. John 12 1/2 acres. Public Rd. 1/2 acre
8127 Sept. 26, 1975	"			"	E. C. Moody, <i>etc</i>	1347	100	1,200	1/2 acre + 1/2 acre
8306 Sept. 29, 1975	"			"	Leo Howard Hill	1347	746	17,000	Lot 73 Mendenhall Rd. Belting made sec. 2 Chick Springs St.
"	"			"	"	1347	746		
7335 Sept. 29, 1975	"			"	Danell L. Linnell	1347	776	6,744	96 Pl. lots 10 + 11 Club Dr. 1/2 acre 1/2 acre
8330 Sept. 29, 1975	"			"	Wallace Walker, Jr.	1347	722	11,000	1/2 acre 1/2 acre Lot 17 Maggie St.

INDIRECT or MORTGAGEE Index to Real Estate Mortgages — Greenville County, S. C.

REG. U. S. PAT. OFFICE *Chas. McCall* County Indexes Since 1888 An Identifying Trade Mark

 Open at Proper Tab according to First Letter or Letters of Name and refer to Buff Sub-Index sheet for page reference.

COTT FAMILY NAME INDEX No. 75 © 1949
MADE BY THE COTT INDEX COMPANY, COLUMBUS, OHIO
SOLD BY WALKER, EVANS & COGSWELL CO., CHARLESTON, S.C.

(0)

FILE NUMBER DATE OF RECORD	MORTGAGEES FAMILY NAMES	GIVEN NAMES ABCDEFGH	GIVEN NAMES IJKLMNO	GIVEN NAMES PQRSTUVWXYZ	MORTGAGORS	BOOK	PAGE	Amount	BRIEF DESCRIPTION, LOCATION, ETC. (Not Warranted)
8379 Sept. 29, 1975	Bank			& Trust Co. Southern	<i>etal</i> Fred E. Simms, Jr.	1349	808	.40 7,238	Richmond Hills Lot 38 Palax Dr. Sec. 7E
8603 Sept 25, 1975	"			"	<i>etal</i> M. Graham Pruitt, III.	Deed	1024	1024	In mty. see REM bk 1277 pg. 689 Release Lot 342 Pagan Creek
8582 Sept. 30, 1975	"			"	<i>etal</i> Jayne Clement	1349	962	.00 5,800	Casely St. Lot Cor. Jenkins St. +
8516 Sept. 30, 1975	"			"	<i>etal</i> C. J. Smith, Jr.	1349	991	.00 22,000	Fl. Inn Lot 11 Cherry Lane.
8770 Oct. 1, 1975	"	formerly Payne-Williamston	Bank of Williamston	"	Willie J. Black	1350	189		2.11 Release 1.87 acre tract see REM Book 948 pg. 914 Book
"	"	"	"	"	"	1350	189		1026 pg 127 for mty. see see REM Book 1024 pg. 337
8770 Oct. 1, 1975	"	"	"	"	Willie James Black	1350	189		Release 1.87 acre tract - for mty.
8770 Oct. 1, 1975	"	"	"	"	Willie James Black, <i>etal</i>	1350	189		see REM Book 1111 pg. 635 Release 1.87 acre tract - for mty.
8770 Oct. 1, 1975	"	Trust Co. of Williamston	Southern +	"	Willie James Black, <i>etal</i>	1350	189		see REM Book 1111 pg. 15 Release 1.87 acre tract - for mty.
8606 Oct. 1, 1975	"		Trust Co. Southern +	"	Donald E. Franklin, <i>etal</i>	1350	156		56 - for mty. see REM bk. 1345 pg. 233 Release Lot 1 Batten p. Hwy & Brockley
8660 Oct. 1, 1975	"		"	"	Lee Roy Cunningham, <i>etal</i>	1350	167	.00 4,065	pp. Lot 9, Silver Shoals, Clewland
8651 Oct. 1, 1975	"		"	"	Claude M. Kispell, <i>etal</i>	1350	95	.66 1,777	Release 2p. for mty. 33.6 acres Beverdam Rd.
8938 Oct. 3, 1975	"		"	"	<i>etal</i> Easley Sarah Newbern	1350	318	.00 5,000	pp. Fl. lot 5 augusta rd.
9132 Oct. 6, 1975	"		"	"	<i>etal</i> C. N. Allen, Jr.	1350	511	.50 817	Lot, Forks of Swillo - Selzer rd. (Hwy. 512) + Selzer rd.
"	"		"	"	" " " "	1350	511		(old Selzer rd.)
9130 Oct. 6, 1975	"		"	"	<i>etal</i> Hasell M. George, Jr.	1350	530	.60 20,517	Georgia rd. Oakland St. Fl. tract 2 = 15 acres E.

INDIRECT or MORTGAGEE Index to Real Estate Mortgages — Greenville County, S. C.

() REG. U. S. PAT. OFFICE *Chas McCarty* County Indexes Since 1888 An Identifying Trade Mark


Open at Proper Tab according to First Letter or Letters of Name and refer to Buff Sub-Index sheet for page reference.

COTT FAMILY NAME INDEX No. 75 © 1949
MADE BY THE COTT INDEX COMPANY, COLUMBUS, OHIO
SOLD BY WALKER, EVANS & COGSWELL CO., CHARLESTON, S. C.

FILE NUMBER DATE OF RECORD	MORTGAGEES FAMILY NAMES	GIVEN NAMES ABCDEFGHIJ	GIVEN NAMES KLMNOP	GIVEN NAMES PQRSTUVWXYZ	MORTGAGORS	BOOK	PAGE	Amount	BRIEF DESCRIPTION, LOCATION, ETC. (Not Warranted)
9052 Oct. 6, 1975	Bank			& Trust Co. Southern	The Sounding Board, Inc	✓	✓	✓	75-8791 Furniture - Hwy. 153 Easley
9306 Oct. 7, 1975	"			" "	Robert W. Smart, et al	1350	511	4,344	507 "Cherokee mobile homes ests." Lot 3 Jimmy Hill
9311 Oct. 7, 1975	"			" "	Samuel W. Smith	1351	045	3,156	517 Sec 3 Piedmont Hg. Co. Village Lot 95 #7 Spring St. ave.)
9584 Oct. 9, 1975	"			" "	J. J. Stafford, et al	1350	865		Rep bk 1291 pg. 551 + 1350 pg. 796 Subordination - see mtg. see
9597 Oct. 9, 1975	"			" "	Earl L. Yeargin	1350	811	4,101	60 Dever Dun Ct. Saluda Hg Tract 2 = 2.23 acres R/W
9284 Oct. 7, 1975	"			" "	Robert A. Bailey, et al	Dud Bk. 1025	424		Release Lot 10 Cherokee Mobile Home Ests. - for mtg. - see
"	"			" "	" "	Dud Bk. 1025	424		Release Lot 10 Cherokee Mobile Home Ests. - for mtg. - see
9699 Oct. 10, 1975	"			" "	W. D. Yarborough	1350	887	50,000	51 "Surreywood" Sec. 7 Mauldin 130 lots, less part
9756 Oct. 10, 1975	"			" "	Kenneth L. Dyer, et al	1351	715	1,267	54 "Woodfield" Hg. Co. Sec 2 Ft. Sum Lot 33 Blue Ridge Dr.
9662 Oct. 10, 1975	"			" "	James T. Hardy	✓	✓	✓	75-9011 Furniture - 4 W. Jarvis Rd.
9435 Oct. 8, 1975	"			" "	Dee Dee Realty, a partnership	Dud Bk. 1025	505		W. Jarvis Rd. R. E. M. Bk. 1348 pg. 450 Release Lot 27 Deer Run
9622 Oct. 9, 1975	"			" "	Ellis L. Darby, Jr. et al	Dud Bk. 1025	594		See mtg. see R. E. M. Bk. 1297 pg. 367 Release Lot 151 Sugar Creek Sec. I
9622 Oct. 9, 1975	"			" "	" " " "	Dud Bk. 1025	596		See mtg. see R. E. M. Bk. 1297 pg. 367 Release Lot 152 Sugar Creek Sec. I
9622 Oct. 9, 1975	"			" "	" " " "	Dud Bk. 1025	598		See mtg. see R. E. M. Bk. 1297 pg. 367 Release Lot 237 Sugar Creek Sec. I
9840 Oct. 13, 1975	"			" "	Louise B. Greene	1351	32	3,905	16 Wildvine Est. Sec. III Lot 61 Woodlawnwood Dr.
9877 Oct. 13, 1975	"			" "	M. D. Crump, et al	1351	90	14,200	30 61/2 W. Main Dr. mtr. of Highway Lot 9 Car. Seelyeback Rd. &

INDIRECT or MORTGAGEE Index to Real Estate Mortgages — Greenville County, S. C.

REG. U. S. PAT. OFFICE *Chas McColl* County Indexes Since 1888 An Identifying Trade Mark

 Open at Proper Tab according to First Letter or Letters of Name and refer to Buff Sub-Index sheet for page reference.

COTT FAMILY NAME INDEX No. 75 © 1949
MADE BY THE COTT INDEX COMPANY, COLUMBUS, OHIO
SOLD BY WALKER, EVANS & COGSWELL CO., CHARLESTON, S.C.

(P)

FILE NUMBER DATE OF RECORD	MORTGAGEES FAMILY NAMES	GIVEN NAMES ABCDEFGHIJ	GIVEN NAMES JKLMNOPQ	GIVEN NAMES RSTUVWXYZ	MORTGAGORS	BOOK	PAGE	Amount	BRIEF DESCRIPTION, LOCATION, ETC. (Not Warranted)
9955 Oct. 14, 1975	Bank			& Trust Co. Southern	Jerry A. Simpson, et al	1351	149	.00 4,995	Cherokee mobile Home Est. Lot 16 Jammy Trail
9955 Oct. 14, 1975	"			" "	Robert A. Bailey, et al	1351	152		Release lot 16 Jammy Trail Cherokee mobile Home Est.
"	"			" "	" " " "	1351	152		for mtg. see R & M Bk. 1351 Pg. 456
9960 Oct. 14, 1975	"			" "	Ned P. Clay Inc.	1351	157	.00 34,000	McSwain Gardens, Butler St Lot 57 Shadyside court
9948 Oct. 14, 1975	"			" "	South Forest Estates,	1351	163	.00 125,000	" Forest Ests." Lot augusta Rd. (Hwy. 25)
9957 Oct. 14, 1975	"			" "	Max W. Foster	1351	201	.84 3,669	mills Grille St. Lot 15 Judson Rd. Judson
9954 Oct. 14, 1975	"			" "	Carl S. Nelly, et al	1351	221	.00 13,341	Dallaun St. Lot 3 Holland Ford Rd.
10137 Oct. 15, 1975	"			" "	Winston S. Cox	1351	245	.00 15,000	Church Rd. Saluda St. 1.24 acres Coal Springs
9883 Oct. 13, 1975	"			" "	M. Graham Proffitt, III	1025	738		for mtg. see R & M Bk. 1277 pg. 689 Release lot 72 Sugar Creek Mt
10412 Oct. 17, 1975	"			" "	J. D. Simmons, et al	1351	501	.80 3,046	(Walton Rd.) Butler St. Lot Shuffletown Rd.
10309 Oct. 17, 1975	"			" "	M. Alister Dev.				75-9173 pictures - M. Alister square
10257 Oct. 17, 1975	"			" "	Carolina Land Co. Inc.	1025	899		Release lot 56 Knollwood Hpts. Mt
"	"			" "	" "	1025	899		for mtg. see R & M Bk. 1261 pg. 419; 1292 pg. 619 & Bk. 1316 pg. 697
10558 Oct. 20, 1975	"			" "	Dunree Realty, a partnership	1351	674		see R & M Bk. 1348 pg. 459 Release lot 17 Dove Hill for mtg.
10559 Oct. 20, 1975	"			" "	Carolina Land Company, Inc.	1351	675		Release lot 51 Knollwood Hpts.
"	"			" "	" "	1351	675		Bank for mtg. see R & M Bk. 1261 pg. 419; 1292 pg. 619 & 1316 pg. 697

INDIRECT or MORTGAGEE Index to Real Estate Mortgages — Greenville County, S. C.

REG. U. S. PAT. OFFICE *Chas McCott* County Indexes Since 1888 An Identifying Trade Mark

Open at Proper Tab according to First Letter or Letters of Name and refer to Buff Sub-Index sheet for page reference.

COTT FAMILY NAME INDEX No. 75 © 1949
MADE BY THE COTT INDEX COMPANY, COLUMBUS, OHIO
SOLD BY WALKER, EVANS & COGSWELL CO., CHARLESTON, S.C.

FILE NUMBER DATE OF RECORD	MORTGAGEES FAMILY NAMES	GIVEN NAMES ABCDEFGHIJ	GIVEN NAMES JKLMNO	GIVEN NAMES PQRSTUVWXYZ	MORTGAGORS	BOOK	PAGE	Amount	BRIEF DESCRIPTION, LOCATION, ETC. (Not Warranted)
10584 Oct. 20, 1975	Bank			& Trust Co. Southern	Margaret K. Briggs	135	622	.00 20,991	reupton St. Lot 17 Forester Dr. Mortg. au REM Bk. 1348 pg. 450 Release Lot 49 Love Tree
10629 Oct. 21, 1975	"			"	Doree Re Realty	1351	773		30 "Lynndale" Release Lot 49 Love Tree
10690 Oct. 21, 1975	"			"	Lester J. Holze	135	738	7,527	Lot e. Brentwood Circle Mortg. au REM Bk. 1348 pg. 450 Release Lot 147 Love Tree
10615 Oct. 21, 1975	"			"	Doree Re Realty	1026	121		
10847 Oct. 23, 1975	"			"	Foxlair, Inc.	✓	✓	✓	75-9420 fixtures, Rt 2, Pelham Rd.
11034 Oct. 24, 1975	"			"	A+B Properties, Inc.	1352	38	.33 26,000	05 acres, S.C. Hwy. 418
11077 Oct. 24, 1975	"			"	George A. Mullinax, Jr.	1352	33	.04 104,102	Lot, Linclney St. 75-9465
10984 Oct. 24, 1975	"			"	James W. Lightler <i>attorney in fact for James W. Green</i>	✓	✓	✓	fixtures - 25 Sweetbriar Rd. Kress St. Green east
11215 Oct. 27, 1975	"			"	Thomas W. Green	1352	174	.00 50,000	Pl. tract 3 = 5 1/2 acs. white for mtg. au REM Bk. 1188 pg. 397 Release Lot 40 Kingsgate
11226 Oct. 28, 1975	"			"	Piedmont Land Co. Inc.	1352	329		
11317 Oct. 28, 1975	"			"	Carolina Land Co. Inc.	1352	310		Release Lot 16 Knollwood Hgts. see V - for mtg. au REM Bk. 1261 pg. 419; 1292 pg. 619 & 1316 pg. 697
11275 Oct. 28, 1975	"			"	"	1352	310		pg. 419; 1292 pg. 619 & 1316 pg. 697
11345 Oct. 28, 1975	"			"	Vera C. Phillips <i>a ten. Ptn.</i>	1352	232	.28 2,915	Lot = 5 acs. Public imp. for mtg. au REM Bk. 1335 pg. 851 Release Lot B Proportioned Park
11754 Oct. 27, 1975	"			"	Cleveland Court Partnership <i>Conventry S.C. Inc. et al</i>	1026	449		Augt. N. B. G. Co.
11489 Oct. 27, 1975	"			"	National Singing	1352	323	.00 7,725	Lot 3 & 4 & 5 & 6 St. lots 31 & 33
11489 Oct. 30, 1975	"			"	Merry P. Harkins, et al	1352	435	.00 4,900	3.03 acres Newitt Rd.

INDIRECT or MORTGAGEE Index to Real Estate Mortgages — Greenville County, S. C.

REG. U. S. PAT. OFFICE *Chas McClellan* County Indexes Since 1888 An Identifying Trade Mark

Open at Proper Tab according to First Letter or Letters of Name and refer to Buff Sub-Index sheet for page reference.

COTT FAMILY NAME INDEX No. 75 © 1949
MADE BY THE COTT INDEX COMPANY, COLUMBUS, OHIO
SOLD BY WALKER, EVANS & COGSWELL CO., CHARLESTON, S.C.

(9)

FILE NUMBER DATE OF RECORD	MORTGAGEES FAMILY NAMES	GIVEN NAMES ABCDEFGH	GIVEN NAMES IJKLMNO	GIVEN NAMES PQRSTUVWXYZ	MORTGAGORS	BOOK	PAGE	Amount	BRIEF DESCRIPTION, LOCATION, ETC. (Not Warranted)
11526 Oct. 30, 1975	Bank			& Trust Co. Southern	M. Graham ^{II, et al.} Proffitt	Deed Bk 1026	544		For mtg. see Rem Bk 1297 pg. 367 Release Lot 125 Sugar Creek Sec. I
11619 Oct. 31, 1975	"			" "	Clifton L. Hawkins	1352	472	15,410	80 First ave. Lots 4+5 west rd. +
11670 Oct. 31, 1975	"			" "	Jerry H. Breazale ^{et al.}	1352	520	3,600	.00 for ingress & egress Lot = 1 acre Easement g R/W
11815 Nov. 3, 1975	"			" "	Caroline Land Company Inc.	1352	755		Release Lot 70 Knollwood Hgts.
"	"			" "	" "	1352	755		See II - for mtg. see Rem Bk 1261 pg. 417; 1292 pg. 619 + 1316 pg. 697
11798 Nov. 3, 1975	"			" "	Flossie L. Cooley	1352	723	10,707	.48 Stone St. 2.35 acres Bessie rd.
11923 Nov. 4, 1975	"			" "	William Leon Dickerson	1352	875	4,342	.80 Mobile Home Est. Lot 5, Jimmy Trail Cherokee
11923 Nov. 4, 1975	"			" "	Robert A. Bailey ^{et al.}	1352	878		Release lot 5 Jimmy Trail Cherokee mobile Home Est.
"	"			" "	" " " "	1352	878		For mtg. see Rem Bk 1301 pg. 456
11751 Nov. 3, 1975	"			" "	Ellie L. Darby, Jr. ^{et al.}	Deed Bk 1026	687		For mtg. see Rem Bk 1297 pg. 367 Release Lot 146 Sugar Creek Sec. I
12106 Nov. 6, 1975	"			" "	Robert A. Bailey ^{et al.}	1352	800		Est. for mtg. see Rem Bk 1301 pg. 456 Release Lots 1 + 14 Cherokee Mobile Home
12095 Nov. 5, 1975	"			" "	Dora Lou Brookshire ^{et al.}	1352	940	4,555	.40 Hgts Bates St. St. West Lot 29 Paris New Dr. Chastan
12199 Nov. 6, 1975	"			" "	Demetrius J. Liatas	1353	20	25,000	.00 Lot Manly St.
12436 Nov. 10, 1975	"			" "	G B Developers, Inc.	1353	282		For mtg. see Rem Bk 1320 pg. 821 Release Lot 178 Foxcroft Woods Sec. II
12342 Nov. 10, 1975	"			" "	Gordon E. Mann	1353	169	9,684	.36 Lot Dobbs St. (Wilkins alley) 75-9870 St. Ann
12262 Nov. 7, 1975	"			" "	Elaine Jones Hudson	✓	✓	✓	fixtures - 107 N. Weston St.

INDIRECT or MORTGAGEE Index to Real Estate Mortgages — Greenville County, S. C.

() REG. U. S. PAT. OFFICE *Chas McCott* County Indexes Since 1888 An Identifying Trade Mark

Open at Proper Tab according to First Letter or Letters of Name and refer to Buff Sub-Index sheet for page reference.


COTT FAMILY NAME INDEX No. 75 © 1949
MADE BY THE COTT INDEX COMPANY, COLUMBUS, OHIO
SOLD BY WALKER, EVANS & COGSWELL CO., CHARLESTON, S.C.

FILE NUMBER DATE OF RECORD	MORTGAGEES FAMILY NAMES	GIVEN NAMES ABCDEFGHIH	GIVEN NAMES IJKLMNO	GIVEN NAMES PQRSTUVWXYZ	MORTGAGORS	BOOK	PAGE	Amount	BRIEF DESCRIPTION, LOCATION, ETC. (Not Warranted)
12645 Nov. 12, 1975	Bank				& Trust Co. Southern <i>Carolina Land Co. Inc.</i>	1353	715		<i>Release 1/21 A. M. & H. S.</i>
	"			"	"		715		<i>1401 1/2 411 1/2 127 1/2 617 - 1216 1/2 271</i>
12745 Nov. 13, 1975	"			"	<i>Frank W. Nemblitt et al</i>	1353	450	8,830	<i>"The Benson Place"</i> <i>Lot 7, 10, 11, 12, 123</i>
12820 Nov. 13, 1975	"			"	<i>Sammie B. McAlle et al</i>	1353	485	25,472	<i>64 acre</i> <i>Lot D 1st. lot B Butler</i>
12921 Nov. 14, 1975	"			"	<i>J. Randolph Dobbin</i>	1353	697		<i>M-3782, for mtg. see Rembk. 1331 pg. 48</i> <i>Release tin by Judgment Court</i>
42921 Nov. 14, 1975	"			"	<i>Alvin W. Harris et al</i>	1353	706		<i>for mtg. see Rembk. 1266 pg. 230</i> <i>Release tin by Judgment Court M-3887</i>
12908 Nov. 14, 1975	"			"	<i>James Perry Harrison et al</i>	1353	581	5,199	<i>56</i> <i>Lot, unnamed st.</i>
12928 Nov. 14, 1975	"			"	<i>Ralph C. Emus et al</i>	1353	598	3,992	<i>76</i> <i>"South Forest Estate"</i> <i>Lot 406 Sledgeford Rd.</i>
12875 Nov. 14, 1975	"			"	<i>Richard J. Seal et al</i>	1353	645	2,531	<i>16</i> <i>Shallduck Hill Grove St.</i> <i>Lot 1 Shadow Valley Rd.</i>
12875 Nov. 14, 1975	"			"	<i>Chester C. Hutchinson et al</i>	1353	647	11,928	<i>00</i> <i>Dalton Rd.</i> <i>Tract 4 = 3.31 acres</i>
12742 Nov. 13, 1975	"			"	<i>Elles L. Darby, Jr. et al</i>	Deed Bk. 1027	264		<i>for mtg. see Rembk. 1297 pg. 367</i> <i>Release lot 245 Sugar Creek Sec I</i>
13139 Nov. 17, 1975	"			"	<i>Carolina Land Company, Inc.</i>	1353	864		<i>Release Lot 23 Knollwood Hgts Sec II</i> <i>for mtg. see Rembk. 1261 pg. 417</i>
"	"			"	"	1353	864		<i>Bk. 1292 pg. 619 & 1316 pg. 297</i>
13139 Nov. 17, 1975	"			"	<i>Carolina Land Company, Inc.</i>	1353	865		<i>Release Lot 29 Knollwood Hgts. Sec II</i> <i>for mtg. see Rembk. 1261 pg. 417,</i>
"	"			"	"	1353	865		<i>Bk. 1292 pg. 619 & 1316 pg. 297</i>

(over)

INDIRECT or MORTGAGEE Index to Real Estate Mortgages — Greenville County, S. C.

REG. U. S. PAT. OFFICE *Chas McCott* County Indexes Since 1888 An Identifying Trade Mark

 Open at Proper Tab according to First Letter or Letters of Name and refer to Buff Sub-Index sheet for page reference.

COTT FAMILY NAME INDEX No. 75 © 1949
MADE BY THE COTT INDEX COMPANY, COLUMBUS, OHIO
SOLD BY WALKER, EVANS & COGSWELL CO., CHARLESTON, S.C.

(R)

FILE NUMBER DATE OF RECORD	MORTGAGEES FAMILY NAMES	GIVEN NAMES ABCDEFGHIJ	GIVEN NAMES JKLMNO	GIVEN NAMES PQRSTUVWXYZ	MORTGAGORS	BOOK	PAGE	Amount	BRIEF DESCRIPTION, LOCATION, ETC. (Not Warranted)
13323 Nov. 19, 1975	Bank				& Trust Co. Southern	1353	967	.00 70,000	Lot 1 + Pt. lot 2 cor. wade Hampton Blvd. & Richburg Dr.
"	"			"	" " "	1353	967		"Wade Hampton Terrace"
13445 Nov. 20, 1975	"			"	P & B Properties, Inc.	1354	108		For mtg. au REM Book 1352 pg. 08 Release 20.2 Acres K/W S.E. Hwy. 418
13452 Nov. 20, 1975	"			" "	etal John D. Chapman	1354	53	.84 1,749	"midway acres" Clelland St. Lots 29 & 30 Skyland Dr. Bldg
13375 Nov. 19, 1975	"			"	etal M. Graham Proffitt, III	1027	492		For mtg. au REM Book 1277 pg. 689 Release Lot 47 Sugar Creek Ln. J
13537 Nov. 21, 1975	"			" "	Louise E. Johnson	1354	138	.00 2,800	(Ridge Dr.) & Club Dr., Marshall Forest Lots 208 & 209 Cor. Byrd Blvd.
13635 Nov. 21, 1975	"			" "	Maria Antley	1354	214	.40 6,296	Enchanted Forest Lot 31 Cinderella Lane
13586 Nov. 21, 1975	"			" "	Roy R. Silvestre, et al	1354	225	.34 4,569	Shane St. Lot Piedmont & D'ville Hwy
13851 Nov. 25, 1975	"			" "	H. Z. Jones, Jr.	1354	406	.00 12,500	Lot = 2.35 acs. cor. S.C. Hwy 104 N. S. Hwy. 250, also lot = .39 acs.
"	"			" "	" " "	1354	406		N. S. Hwy. 250.
13951 Nov. 26, 1975	"			" "	Charles J. Hudson, et al	1354	486	.92 5,038	290 O'Neal St. Lot 4 = .73 acs. S.C. Hwy.
14023 Nov. 28, 1975	"			" "	C. W. Myers	1354	627	.00 13,632	Saluda Sp. Lot = 3.4 Acres Callahan Wtn Rd.
14029 Nov. 28, 1975	"			" "	Harold Curtis Pierce, et al	1354	629	.44 2,995	0.91 Acre Dacusville Rd.
14065 Nov. 28, 1975	"			" "	C. J. Mathis, et al	1354	653	.40 3,893	Tract = 4 Acres, old unnamed Rd.
14114 Nov. 28, 1975	"			" "	C-House Corp., a corp.	1354	668	.78 44,674	Lot, Congaree Rd.
14108 Nov. 28, 1975	"			" "	Allen Moroney, et al	1354	711	.38 4,721	Lot, Hampton Ave.

INDIRECT or MORTGAGEE Index to Real Estate Mortgages — Greenville County, S. C.

() REC. U. S. PAT. OFFICE *Chester McCath* County Indexes Since 1888 An Identifying Trade Mark

 Open at Proper Tab according to First Letter or Letters of Name and refer to Buff Sub-Index sheet for page reference.

COTT FAMILY NAME INDEX No. 75 © 1949
MADE BY THE COTT INDEX COMPANY, COLUMBUS, OHIO
SOLD BY WALKER, EVANS & COGSWELL CO., CHARLESTON, S.C.

FILE NUMBER DATE OF RECORD	MORTGAGEES FAMILY NAMES	GIVEN NAMES ABCDEFGHIJ	GIVEN NAMES JKLMNO	GIVEN NAMES PQRSTUVWXYZ	MORTGAGORS	BOOK	PAGE	Amount	BRIEF DESCRIPTION, LOCATION, ETC. (Not Warranted)
14029 Nov 28, 1975	Bank			Trust Co. Southern &	A. & B. Properties, Inc. et al	1354	748		for mtg. see R.E.M. Bk. 1352 Pg. 08 Release 5 acs. woodside Rd. (U.S. Hwy. 29) Home Sp.
14238 Dec. 1, 1975	"			" "	Clarence Moody	1354	811	13,500	Lot = 1.52 acs. S.C. Hwy. 20 (W. Georgia Rd.)
14238 Dec. 1, 1975	"			" "	Betty Ann William	1354	813	5,730	Lot 1, S.C. Hwy. 23-541
14364 Dec. 2, 1975	"			" "	Roy E. Gastani, et al	1354	918	6,000	Lot 38
14443 Dec. 3, 1975	"			" "	Ralph E. Allen, et al	1355	4	4,730	Lots 2, 3 & Pt. lot 7 Cor. Georgia Rd. (waycross Church Rd.) & Nathalie W. Home Sp.
"	"			" "	" " " " et al	1355	4		Saville Ct. Backside Dentt Sp
14485 Dec. 3, 1975	"			" "	Edward D. Cathran	1355	13	2,970	Lot 147 Cor. Kinnel Dr. &
14581 Dec. 4, 1975	"			" "	Carolina Land Company	1355	167		Release lot 60 Sec. V Knollwood Hpts. - for Mtg. see R.E.M. Books - 1261 Pg. 417; 1294 pg. 619 & 1316 pg. 697
"	"			" "	" " " " "	1355	167		Frank St.
14561 Dec. 4, 1975	"			" "	Cecil B. Carner	1355	110	8,316	Lot, Calhoun St., also lot 3 Kenwood Place
14586 Dec. 4, 1975	"			" "	William P. Frazee et al	1355	118	22,500	Pt. lot 2 Summit Dr.
14673 Dec. 5, 1975	"			" "	Phillip K. Hammell	1355	187	12,000	Pt. lots 83, 84, 85 & 86 Montana St. Morgan Hill addi also Pt. lots 5 & 6 Parker ave. ^{5 miles}
"	"			" "	" " " " "	1355	187		for mtg. see R.E.M. Bk. 1277 pg. 689
14740 Dec. 5, 1975	"			" "	M. Graham Proffitt et al	1028	186		Release lot 71 Sugar Creek Sec. I
14741 Dec. 5, 1975	"			" "	M. Graham Proffitt et al	1028	187		for mtg. see R.E.M. Bk. 1277 pg. 689
15052 Dec. 13, 1975	"			" "	James W. Jordan	1355	567	7,706	Release lot 46 Sugar Creek Sec. I Holiday Ford Rd. Lot = 1.89 acres

INDIRECT or MORTGAGEE Index to Real Estate Mortgages — Greenville County, S. C.

REG. U. S. PAT. OFFICE *Chas. McClellan* County Indexes Since 1888 An Identifying Trade Mark

☞ Open at Proper Tab according to First Letter or Letters of Name and refer to Buff Sub-Index sheet for page reference.

COTT FAMILY NAME INDEX No. 75 © 1949
MADE BY THE COTT INDEX COMPANY, COLUMBUS, OHIO
SOLD BY WALKER, EVANS & COGSWELL CO., CHARLESTON, S.C.

(5)

FILE NUMBER DATE OF RECORD	MORTGAGEES FAMILY NAMES	GIVEN NAMES ABCDEFGHIJ	GIVEN NAMES JKLMNOPQ	GIVEN NAMES RSTUVWXYZ	MORTGAGORS	BOOK	PAGE	Amount	BRIEF DESCRIPTION, LOCATION, ETC. (Not Warranted)
14928 Dec. 9, 1975	Bank				Trust Co. Southern &	Deed Bk. 1028	352		See mtg. on Rem Bk. 1297 pg. 367 Release Lot 126 Sugar Creek - Part
15045 Dec. 10, 1975	"				"	Deed Bk. 1028	413		See mtg. on Rem Bk. 1297, pg. 367 Release Lot 129 Sugar Creek - Part
15364 Dec. 12, 1975	"		(as Sub. 21)		Trust Co. Southern &		820		Appointment of Part. Tr. - for Deed of Trust on Rem Bk. 1103 pg. 88
"	"				Trust Co. Southern &		820		
15365 Dec. 12, 1975	"				Trust Co. Southern &		801	25,000	Pl. lot 14 Long Forest Dr. Highway abt. Fairview mtn. Pl. also lot Long Forest Dr.
"	"				"		801		Acres + Enoree River, Chick. sep. 21.
15367 Dec. 12, 1975	"				Trust Co. Southern		821	50,000	Lot = 11.16 acs. on Beaufort dam
15176 Dec. 11, 1975	"				"	Deed Bk. 1028	578		Pl. on rem. on Rem Bk. 1297 pg. 367
15170 Dec. 11, 1975	"				"	Deed Bk. 1028	585		Pl. on rem. on Rem Bk. 1297 pg. 367
"	"				"	Deed Bk. 1028	582		Pl. on rem. on Rem Bk. 1297 pg. 367
15415 Dec. 15, 1975	"				"		858	5,000	"South Forest East" Lot 151 Pinefield Dr.
15354 Dec. 12, 1975	"				"	Deed Bk. 1028	673		See mtg. on Rem Bk. 1348 pg. 450 Release Lot 110 Stone Hill
15566 Dec. 16, 1975	"				"		3	1,841	Village sec. 4 Lot 18 Piedmont mfg. Co.
15370 Dec. 15, 1975	"				"	Deed Bk. 1028	693		Road Property Arpee.
15723 Dec. 17, 1975	"				"		92	23,657	Lot 29 of Hwy. 29 entrance to Oakvale Church - In theatre, South St.
"	"				"		92		

INDIRECT or MORTGAGEE Index to Real Estate Mortgages — Greenville County, S. C.

REG. U. S. PAT. OFFICE *Chas McCatt* County Indexes Since 1888 An Identifying Trade Mark

Open at Proper Tab according to First Letter or Letters of Name and refer to Buff Sub-Index sheet for page reference.

COTT FAMILY NAME INDEX No. 75 © 1949
MADE BY THE COTT INDEX COMPANY, COLUMBUS, OHIO
SOLD BY WALKER, EVANS & COGSWELL CO., CHARLESTON, S.C.

FILE NUMBER	MORTGAGEES FAMILY NAMES	GIVEN NAMES ABCDEFGHIJ	GIVEN NAMES JKLMNO	GIVEN NAMES PQRSTUVWXYZ	MORTGAGORS	BOOK	PAGE	Amount	BRIEF DESCRIPTION, LOCATION, ETC. (Not Warranted)
15630		<i>Cancelled</i>							
Dec. 16, 1975	Bank	<i>Dannie S. Linkensley</i>	3-16-76	TR. Co. # 23510	Southern & Richard A. Rhame	1028	827		Real Property Arise
15903	"	<i>same</i>			21 Co. Southern & Don Lee Realty	1029	78		For mtg. see REM BK 1348 pg. 450 Release Lot 107 "Dove Tree"
Dec. 19, 1975	"				" " y B. Developers, Inc.	1356	533		Don't see mtg. see REM BK 1330 pg. 21 Release Lot 164 "Forrestal Wood"
16135	"				" " Don Lee Realty	1356	539		For mtg. see REM BK 1348 pg. 450 Release Lot 168 "Dove Tree"
Dec. 22, 1975	"				" " Clifton L. Hawkins	1356	446	.00	Lot, U.S. Hwy. 276 (Deer Run)
16129	"				" " " " " "	1356	446	20,000	Bates # also tract = 3.49 acs U.S. Hwy. 276 (Deer Run) Bates #
Dec. 22, 1975	"				" " Charlton P. Armstrong	1356	426	.00	Green Valley
16164	"				" " William Anthony Rogers	1356	503	14,000	Lot 123 "Kathleen Hill Rd."
Dec. 22, 1975	"				" " " " " "	1356	513	.64	St. lots 16, 17 & 18, Davis Rd., also St. lots 19 & 20 unnamed St. 9th male terrace, South #.
16160	"				" " Jerry K. West	1356	558	.53	Large
Dec. 22, 1975	"				" " Roy C. Bell	1356	651	7,044	Lot = 4.25 acres, Augusta 3300 sq. ft.
16096	"				" " James H. ...	1356	662	35,000	Lot 1 thru 8 125' strip
Dec. 22, 1975	"				" " Fred L. Campbell	1356	546	4,911	Lot 1 of ...
16096	"				" " " " " "	1356	546	8,193	Lot 24 E. Perry Rd.
Dec. 23, 1975	"				" " " " " "	1021	211	.01	Lot 1 ...
16254	"	<i>Cancelled</i>	3-16-76	# 23510	" " " " " "	1021	211	.16	(Hamby Bridge Rd.)
Dec. 23, 1975	"	<i>Dannie S. Linkensley</i>			" " " " " "	1356	844	2,522	Lot surface created Rd.
16323	"				" " J. W. Harris	1356	855	.32	Ligmont Mtg. Co. Village, Piedmont
Dec. 23, 1975	"				" " " " " "			1,540	Lot 111 (Lot 4 Spring H. ave.)

INDIRECT or MORTGAGEE Index to Real Estate Mortgages — Greenville County, S. C.

REG. U. S. PAT. OFFICE *Chas. McCath* County Indexes Since 1888 An Identifying Trade Mark

Open at Proper Tab according to First Letter or Letters of Name and refer to Buff Sub-Index sheet for page reference.

COTT FAMILY NAME INDEX No. 75 © 1949
MADE BY THE COTT INDEX COMPANY, COLUMBUS, OHIO
SOLD BY WALKER, EVANS & COGSWELL CO., CHARLESTON, S.C.

(7)

FILE NUMBER DATE OF RECORD	MORTGAGEES FAMILY NAMES	GIVEN NAMES ABCDEFGHIJ	GIVEN NAMES JKLMNOPQ	GIVEN NAMES RSTUVWXYZ	MORTGAGORS	BOOK	PAGE	Amount	BRIEF DESCRIPTION, LOCATION, ETC. (Not Warranted)
16693 Dec. 30, 1975	Bank			Trust Co. Southern &	Caroline Land Company, Inc.	1356	981		Release Lot 3 Kneeland Hgts. Sec. I for mtrg. see R.E.M. bk. 1261 pg. 417; 1242 pg. 017 & 1316 pg. 071
"	"			"	"	1356	981		
16596 Dec. 30, 1975	"			"	Harold Lee Steele	1356	914	4,234	68 Clelland Forest Lot 30 Filmmood Lane
16599 Dec. 30, 1975	"			"	James W. Smille	1356	927	1,399	92 Midway acres. Clelland St. Lots 2-40 acc. Midway Rd.
16666 Dec. 30, 1975	"			"	George J. Lee, et al	1356	936	7,000	00 Mills Village, Sec. 2 Lot 4 Third ave. Judson
16877 Dec. 31, 1975	"			"	Frank B. Halter, et al	1357	110	85,000	00 Lot 19 Cor. N. Pleasantburg Dr. (S.C. Hwy. 291) Crescent Ridge St. also Mr. Prosk. ang. Marletta
"	"			"	"	1357	110		
16761 Dec. 31, 1975	"			"	L. H. Tankersley, Jr.	1357	125	100,000	00 Lot = 2.79 acc. Clelland Road
16977 Jan. 2, 1976	"			"	J. Gordon Vaughn	1357	189	1,235	52 Lot = 2.6 acc. Sweetwater South St.
17136 Jan. 5, 1976	"			"	Grady E. Barrett, et al	1357	331	6,880	32 Lot 17 Springbrook Dr. Dec mtrg. see R.E.M. bk. 1338 pg. 268
17083 Jan. 5, 1976	"			"	J. A. Bolen, Jr. et al	1357	377		Release Lot 6 Canebrook T. Dec mtrg. see R.E.M. bk. 1338 pg. 268
17083 Jan. 5, 1976	"			"	J. A. Bolen, Jr. et al	1357	378		Release Lot 4 Canebrook T. Chestnut Hills #1
17243 Jan. 6, 1976	"			"	John A. Seniel, Jr.	1357	418	13,029	00 Lot 95 Fallstone St. 24 Quierly, flagsy mtr. #1
17335 Jan. 7, 1976	"			"	James J. Miller	1357	525	4,944	24 Lot 8 Lake Shore Dr. Lake Home St.
17422 Jan. 8, 1976	"			"	Lloyd Jones, et al	1357	575	9,019	19 Lot Hwy. # 20 (Hwy. # 29) Est. for mtrg. see R.E.M. bk. 1301 pg. 456
17495 Jan. 9, 1976	"			"	Robert A. Bailey, et al	1357	696		Release Lot 9 Cherokee Mobile Home

INDIRECT or MORTGAGEE Index to Real Estate Mortgages — Greenville County, S. C.

REG. U. S. PAT. OFFICE *Chas McCatt* County Indexes Since 1888 An Identifying Trade Mark


Open at Proper Tab according to First Letter or Letters of Name and refer to Buff Sub-Index sheet for page reference.

COTT FAMILY NAME INDEX No. 75 © 1949
MADE BY THE COTT INDEX COMPANY, COLUMBUS, OHIO
SOLD BY WALKER, EVANS & COGSWELL CO., CHARLESTON, S.C.

FILE NUMBER DATE OF RECORD	MORTGAGEES FAMILY NAMES	GIVEN NAMES ABCDEFGHIJ	GIVEN NAMES KLMNOP	GIVEN NAMES QRSTUVWXYZ	MORTGAGORS	BOOK	PAGE	Amount	BRIEF DESCRIPTION, LOCATION, ETC. (Not Warranted)
17612 Jan. 9, 1976	Bank			Trust Co. Southern &	Paul m. Parker	1357	655	84 6,237	Subd. m ^c Cray tract, Dumble St. H. lots 234 & 235 m ^c Cray St.
17617 Jan. 9, 1976	"			" "	Joe W. Miller	1357	659	.00 50,000	Altamont Rd. Paris mtn. Dist. St. Lake Circle Dr. also lot road
17682 Jan. 12, 1976	"			" "	Harold C. Baker E/A Bateaville Prop. Assoc. a joint venture	1357	748	.96 12,699	1 acre tract Forestville for mtg. see REM book 1338 pg. 268
17766 Jan. 12, 1976	"			" "	J. A. Balen, Jr. et al	1357	835		Release lot 8 Canebroke I
17764 Jan. 12, 1976	"			" "	" " " "	1357	833		for mtg. see REM book 1338 pg. 268 Release lot 5 Canebroke I
18012 Jan. 15, 1976	"			" "	1/4 Bateaville Prop. Assoc. a joint venture J. A. Balen, Jr. et al	1358	72		for mtg. see REM book 1338 pg. 268 Release lot 40 Canebroke I
18114 Jan. 16, 1976	"			" "	William R. Mosler et al	1358	83	.23 4,900	Lot adj. Prop. J. C. Janard St.
18145 Jan. 16, 1976	"			" "	Henry C. Egan	1358	85	.03 13,500	Lot = 0.11 acres S. Hudson Dwyer Est. Sec. 8
18196 Jan. 16, 1976	"			" "	Paul D. Terry, Jr. et al	1358	98	.00 3,375	Lot 321 Halfah Rd., Arvon Park
18140 Jan. 16, 1976	"			" "	Charles Harston Odum 1/4 Bateaville Prop. Assoc. a joint venture	1358	154	.25 17,404	Lot 185 Trent Dr., for mtg. see REM BK 1338 Pg. 268
18132 Jan. 16, 1976	"			" "	J. A. Balen, Jr. et al	1358	167		Release lot 12 Canebroke I
18202 Jan. 19, 1976	"			" "	Meljord D. Kelly 1/4 Bateaville Prop. Assoc. a joint venture	1358	210	.00 40,000	Lot D.C. Hwy. 717 (old mtg. see REM BK 1338 Pg. 268
18259 Jan. 19, 1976	"			" "	J. A. Balen, Jr. et al	1358	275		Release lot 18 Canebroke I for
18385 Jan. 20, 1976	"			" "	S. M. C. Corp.	1358	293	.45 66,642	Lot Green St. Mauldin
18368 Jan. 20, 1976	"			" "	William E. Bowen	1358	321	.00 18,500	Lot 1-B Cleveland St. for mtg. see REM BK 1338 Pg. 851
18423 Jan. 20, 1976	"			" "	Newland Court Partnership	1030	405		Release lot A "Professional Park"

INDIRECT or MORTGAGEE Index to Real Estate Mortgages — Greenville County, S. C.

REG. U. S. PAT. OFFICE *Chas. McCall* County Indexes Since 1888 An Identifying Trade Mark

 Open at Proper Tab according to First Letter or Letters of Name and refer to Buff Sub-Index sheet for page reference.


COTT FAMILY NAME INDEX No. 75 © 1949
MADE BY THE COTT INDEX COMPANY, COLUMBUS, OHIO
SOLD BY WALKER, EVANS & COGSWELL CO., CHARLESTON, S. C.

(4)

FILE NUMBER DATE OF RECORD	MORTGAGEES FAMILY NAMES	GIVEN NAMES ABCDEFGHIJ	GIVEN NAMES KLMNOP	GIVEN NAMES PQRSTUVWXYZ	MORTGAGORS	BOOK	PAGE	Amount	BRIEF DESCRIPTION, LOCATION, ETC. (Not Warranted)
18594 Jan. 22, 1976	Bank			& Trust Co. Southern	Agnes N. Dill	1358	631	.00 10,000	School Rd. Lot = 2.55 Acs. Old Hundred
18672 Jan. 22, 1976	"			" "	Robert E. Bowen	1358	664	.00 1,989	"Piedmont" Grove Tp. Tract A = 3.64 Acs. Dalton Rd
18816 Jan. 23, 1976	"			" "	John W. West	1358	730	.00 7,000	4.41 acs. Mill Runy. 3.21 acs. W.S. Runy. 276 also
18793 Jan. 23, 1976	"			" "	Carolina Land Co., Inc.	1358	808		Release lot 21 Knallwood Hgts Sec. 5 For mtg. see R & M Books 1261 Pg. 417, Bk. 1292 Pg. 619 & Bk. 1316 Pg. 697
"	"			" "	" " "	1358	808		
"	"			" "	" " "	1358	808		
"	"			" "	" " "	1358	808		
18890 Jan. 26, 1976	"			" "	Annie Marcella Day etal	1358	838	.00 3,500	Tract 1
18960 Jan. 26, 1976	"			" "	Charles J. Williams	1358	883	.56 3,724	Mustang Village Lot 114 Saville, In.
18969 Jan. 26, 1976	"			" "	Carolina Land Co., Inc.	1358	900	.00 35,900	Knallwood Hgts. Lot 59 Dail In. Sec. 5
18969 Jan. 26, 1976	"			" "	Carolina Land Co., Inc.	1358	903	.00 36,600	Knallwood Hgts. Lot 58 Dail In. Sec. 5
18977 Jan. 27, 1976	"			" "	Carolina Land Co., Inc.	1358	945		Release lots 58 & 59 Knallwood Hgts. Sec. 5. For mtg. see R & M Bk. 1292 Pg. 619, Bk. 1316 Pg. 697 Bk. 1261 Pg. 417
"	"			" "	" " " "	1358	945		
"	"			" "	" " " "	1358	945		
"	"			" "	" " " "	1358	945		
19114 Jan. 28, 1976	"			" "	Carolina Land Co., Inc.	1359	102		Release lot 57 Knallwood Hgts. Sec. 5 see R & M Books 1261 Pg. 417, Bk. 1292 Pg. 619, Bk. 1316 Pg. 697
"	"			" "	" " " "	1359	102		
"	"			" "	" " " "	1359	102		
"	"			" "	" " " "	1359	102		

INDIRECT or MORTGAGEE Index to Real Estate Mortgages — Greenville County, S. C.

REG. U. S. PAT. OFFICE *Chas. M. Cott* County Indexes Since 1888 An Identifying Trade Mark

 Open at Proper Tab according to First Letter or Letters of Name and refer to Buff Sub-Index sheet for page reference.

COTT FAMILY NAME INDEX No. 75 © 1949
MADE BY THE COTT INDEX COMPANY, COLUMBUS, OHIO
SOLD BY WALKER, EVANS & COGSWELL CO., CHARLESTON, S.C.

FILE NUMBER DATE OF RECORD	MORTGAGEES FAMILY NAMES	GIVEN NAMES ABCDEFGHIJ	GIVEN NAMES JKLMNO	GIVEN NAMES PQRSTUVWXYZ	MORTGAGORS	BOOK	PAGE	Amount	BRIEF DESCRIPTION, LOCATION, ETC. (Not Warranted)
19228 Jan. 29, 1976	Bank			& Trust Co. Southern	John Hawkins, et al	1359	125	.33 25,000	Highland St. Lot, Crain Road,
19332 Jan. 30, 1976	"			" "	Jerry Lee Nichols Carter, Jr.	1359	210	.28 19,649	" Lot = 4.65 acs. Oaklawn
19439 Jan. 30, 1976	"			" "	Bryant Whitfield et al	1359	261	.50 60,000	Paris Mtn. St. Lot 7 = 1.43 acres
19396 Jan. 30, 1976	"			" "	Bobby E. Thomason	1359	315	.04 3,551	Ed. Dunklin St. Lot, old Lumber mill
19315 Jan. 28, 1976	"			" "	M. Anaham Proffitt, III	Deed Bk			see REM BK 1277 pg 367 + BK 1277 pg 689
19306 Jan. 29, 1976	"			" "	M. Anaham Proffitt, III	Deed Gk			Release lot 14 Sugar Creek for mfg see REM BK 1297 pg 367.
19472 Feb. 2, 1976	"			" "	Melvin D. Jenkins et al	1030	860	.00 27,000	Saluda St. 26.22 acs. Pittman Rd.
19601 Feb. 2, 1976	"			" "	Alvin Vernon Crisp	1359	396	.00 11,000	Bales St. 19 1/2 acs. White Horse Rd.
19591 Feb. 2, 1976	"			" "	Mary J. Pace	1359	399	.20 5,935	Chestnut Ridge Rd. Marietta 1 acre less .39 acres
19484 Feb. 2, 1976	"			" "	M. Anaham Proffitt, III, et al.	Deed Bk			Release lot 242 "Sugar Creek Dec. I" for mfg. see REM bk 1297 pg. 367 + bk 1277 pg 689
19636 Feb. 2, 1976	"			" "	M. Anaham Proffitt, III, et al.	Deed Bk			Release lot 243 "Sugar Creek Dec I" for mfg. see REM bk 1297 pg. 367 + bk 1277 pg 689
19646 Feb. 2, 1976	"			" "	M. Anaham Proffitt, III, et al.	Deed Bk			Real Property Agre.
19786 Feb. 4, 1976	"			" "	Harold A. Quinon, Jr.	1031	15	.96 6,744	St. Tract 3 Pilot Rd.
19841 Feb. 4, 1976	"			" "	C. L. Phillips, et al	1359	565	.00 70,000	Brookland St. Lots 19 + 20 Lawrence Rd.

INDIRECT or MORTGAGEE Index to Real Estate Mortgages — Greenville County, S. C.

REG. U. S. PAT OFFICE *Chas McCott* County Indexes Since 1888 An Identifying Trade Mark

Open at Proper Tab according to First Letter or Letters of Name and refer to Buff Sub-Index sheet for page reference.

COTT FAMILY NAME INDEX No. 75 © 1949
MADE BY THE COTT INDEX COMPANY, COLUMBUS, OHIO
SOLD BY WALKER, EVANS & COGSWELL CO., CHARLESTON, S.C.


(✓)

FILE NUMBER	MORTGAGEES	GIVEN NAMES	GIVEN NAMES	GIVEN NAMES	MORTGAGORS	BOOK	PAGE	Amount	BRIEF DESCRIPTION, LOCATION, ETC. (Not Warranted)
DATE OF RECORD	FAMILY NAMES	ABCDEFGHIJ	IJKLMNOP	QRSTUVWXYZ					
19930 Feb. 5, 1976	Bank				Trust Co. Southern & <i>Beatrice J. Champion</i>	1359	664	.20	Lot 41 H. lots 517 Cor. Montic Dr. & Maryland Lane Pinehurst
"	"				" " " "	1359	664	8,686	
19957 Feb. 5, 1976	"				<i>Sutherland Ernest Larry et al</i>	1359	678	.20	Rd. (Hwy. 320) Paris mtn. sp. .32 ac. Dupon ave. (Hall
19963 Feb. 5, 1976	"				<i>Lehman A. Moseley et al</i>	1359	680	3,100	
"	"				" " " "	1359	680	.00	Lot, S.C. Hwy. 291 (Pleasantburg rd.) also a rectangular lot
19918 Feb. 5, 1976	"				<i>James D. Sanders et al</i>	1359	691	240,000	
19952 Feb. 5, 1976	"				<i>W. A. Batesville Prop. Assoc. J. A. Bales et al or s.</i>	1359	700	.00	Del Norte Est. Sec. 4 Lot 10 Del Norte Rd. addn Mt. Lee R & M Bk. 1339 Pg 268 Release lot 1 Canham I Far
20049 Feb. 6, 1976	"				<i>Darrell D. Mercer et al</i>	1359	747	5,760	
19908 Feb. 5, 1976	"				<i>Reuben A. Byrd et al</i>	1031	251	.48	Crestline Rd. Hillendale, N.Y. Lots 221 23 S. Parker Rd. +
20280 Feb. 10, 1976	"				<i>Charles S. Ryner et al</i>	1359	912	6,540	
"	"				" " " "	1359	912	.00	Real Property Assoc. Tracts 112 = 42.65 ac. cor. Montague Rd. & White Horse Rd. also H. tract 8 White Horse Rd. Paris mtn. sp.
20312 Feb. 10, 1976	"				<i>M. Graham Proffitt, III et al</i>	1031	471	260,000	
20522 Feb. 12, 1976	"				<i>James A. Hendrix et al</i>	1360	87	.88	mtg. see REM bk 1297 pg. 367 Release lot 128 Dupon Creek sp Woodside mill
20525 Feb. 12, 1976	"				<i>Robert Bailey, Inc. Paving Co. Inc.</i>	1360	93	4,994	
20656 Feb. 12, 1976	"				<i>Galloway Asphalt +</i>	1360	173	.00	Lot 7 New Perry Road Lot 100 Chick Dpp. Tp. Lots 2 + 3 Hall Rd. also tract 1-4.31 Accord
								29,000	
								.00	
								30,000	

*Cancelled 5-17-77 # 31206 S + BK 47-706
Donnie S. Tankersley*

INDIRECT or MORTGAGEE Index to Real Estate Mortgages — Greenville County, S. C.

REG. U. S. PAT. OFFICE *Chas McCott* County Indexes Since 1888 An Identifying Trade Mark


 Open at Proper Tab according to First Letter or Letters of Name and refer to Buff Sub-Index sheet for page reference.

COTT FAMILY NAME INDEX No. 75 © 1949
MADE BY THE COTT INDEX COMPANY, COLUMBUS, OHIO
SOLD BY WALKER, EVANS & COGSWELL CO., CHARLESTON, S. C.

FILE NUMBER	MORTGAGEES FAMILY NAMES	GIVEN NAMES ABCDEFGHIJ	GIVEN NAMES JKLMNO	GIVEN NAMES PQRSTUVWXYZ	MORTGAGORS	BOOK	PAGE	Amount	BRIEF DESCRIPTION, LOCATION, ETC. (Not Warranted)
20683 Feb. 13, 1976	Bank			Trust Co. Southern &	Carolina Land Co., Inc.	1360	207		Release lot 24 Knollwood Hpts. Sec. 5. For mtg. see R E M BK. 1261 Pg. 417, BK. 1292 Pg. 619 & BK. 1316 Pg. 697
"	"			"	" " "	1360	207		
"	"			"	" " "	1360	207		
"	"			"	" " "	1360	207		
20694 Feb. 17, 1976	"			"	Michael Malcher, et al.	1360	274	100,000	.00 (Upper Hwy) Chick Daps. Tp. lot 4 D. W. Hwy. 59 Greenville - Sp. Hwy
20850 Feb. 17, 1976	"			"	Elizabeth D. Casper	1360	317	27,340	.00 Home Rd. Welcome View lot 6 + pt. lot 7, White
20778 Feb. 17, 1976	"			"	Eather C. Kinny	1360	355	20,000	.00 New Highway 14. 27 Ave. New Hope. 1st & 2nd
20592 Feb. 13, 1976	"			"	M. Graham Proffitt III	1031	600		.00 New Hwy 20 mtg. see REMO 1111 Pg. 367 Railroad lot 120 Sugar Creek Dist. I
20812 Feb. 17, 1976	"			"	M. Graham Proffitt, III	1360	382		mtg. for mtg. see R E M BK. 1277 Pg. 689 Release lot 131 Sugar Creek
20934 Feb. 19, 1976	"			"	Jenny Lynn Allen	1360	422	2,333	.16 lot, Oakdown Tp.
20932 Feb. 18, 1976	"			"	John S. Carter, et al	1360	424	4,932	.96 Knollwood Hpts. Mauldin lot 43 Broadloch. Pa. Add.
20953 Feb. 18, 1976	"			"	Piedmont Land Co., Inc.	1031	747		20 mtg. see REMO 1133 Pg. 297 Release lot 134 Kirseyville
21130 Feb. 23, 1976	"			"	Annie Mae Maxwell	1360	578	2,955	.75 2 1/2 Village "South" St. lot 50 Knollwood Hpts. Mauldin
21440 Feb. 23, 1976	"			"	R. D. Bennett	1360	589	15,000	.00 also lot 100 Knollwood Hpts. lot 2 mtr. Knollwood Hpts. Park
21141 Feb. 23, 1976	"			"	Billy R. Brazz, et al.	1360	59	5,390	.00 1/2 mtr. Knollwood Hpts. Park (U. S. Hwy. # 21)
21225 Feb. 23, 1976	"			"	Frankie S. S. S.	1360	617	20,000	.00 lot 2 White Sulphur Springs Church.
21207 Feb. 20, 1976	"			"	J. W. Pittman	1360	629	17,774	.00 1/2 mtr. Knollwood Hpts. lot 2 Knollwood Hpts. Mauldin

INDIRECT or MORTGAGEE Index to Real Estate Mortgages — Greenville County, S. C.

REG. U. S. PAT. OFFICE *Chas McCott* County Indexes Since 1888
An Identifying Trade Mark

 Open at Proper Tab according to First Letter or Letters of Name and refer to Buff Sub-Index sheet for page reference.

COTT FAMILY NAME INDEX No. 75 © 1949
MADE BY THE COTT INDEX COMPANY, COLUMBUS, OHIO
SOLD BY WALKER, EVANS & COGSWELL CO., CHARLESTON, S.C.

(W)

FILE NUMBER DATE OF RECORD	MORTGAGEES FAMILY NAMES	GIVEN NAMES ABCDEFGH	GIVEN NAMES IJKLMNO	GIVEN NAMES PQRSTUVWXYZ	MORTGAGORS	BOOK	PAGE	Amount	BRIEF DESCRIPTION, LOCATION, ETC. (Not Warranted)
21541 Feb. 25, 1976	Bank			Trust Co. Southern &	<i>the Ballsville Prop. assoc.</i>				<i>mtg. see R.E.M. BK. 1338 Pg. 268</i>
21541 Feb. 25, 1976	"			" "	<i>J.A. Bolen, Jr. et al</i>	1360	959		<i>Release lot 13 Cantrake I For</i>
21589 Feb. 25, 1976	"			" "	<i>J.A. Bolen, Jr. et al</i>	1360	960		<i>mtg. see R.E.M. BK. 1338 Pg. 268</i>
"	"			" "	<i>Carolina Land Co. Inc.</i>	1360	961		<i>Release lot 20 Cantrake I For</i>
"	"			" "	" " " "	1360	961		<i>Release lot 1 Knollwood Hgts. Sec 2</i>
21664 Feb. 26, 1976	"			" "	<i>Billy E. Allen</i>	1361	33	.92	<i>For mtgs. see R.E.M. BK. 1261 Pg. 417</i>
21619 Feb. 26, 1976	"			" "	<i>M. B. Deussen, Inc.</i>	1361	53	3,355	<i>BK. 1292 Pg. 619 BK. 1316 Pg. 687</i>
21621 Feb. 26, 1976	"			" "	<i>J.A. Bolen, Jr. et al</i>	1361	55		<i>92 load</i>
21821 Feb. 27, 1976	"			" "	<i>Thomas J. Wilson</i>	1361	92		<i>St. 13.74 acre tract, wooded</i>
21639 Feb. 26, 1976	"			" "	<i>Dave Joe Realty a pts.</i>	Deed Bk	136		<i>upland. For mtg. see R.E.M. BK. 1330 Pg. 821</i>
21876 Mar. 1, 1976	"			" "	<i>Gordon P. Seay, et al</i>	1361	297	60,000	<i>Release lot 176 Sec. IV Forest</i>
22260 Mar. 3, 1976	"			" "	<i>Carl S. Neely, et al</i>	1361	515	.00	<i>mtg. see R.E.M. BK. 1338 Pg. 268</i>
22194 Mar. 3, 1976	"			" "	<i>J.P. Bolen, Jr. et al</i>	1361	551	13,341	<i>Release lot 100 Cantrake. For</i>
22166 Mar. 2, 1976	"			" "	<i>Ellis L. Darby, Jr. et al</i>	Deed Bk	1032	399	<i>Hyden Rd.) Sherrwood Forest</i>
22378 Mar. 4, 1976	"			" "	<i>Gordon E. Mann</i>	1361	560	.56	<i>Lot 235 Scarlett St. (Forest</i>
22341 Mar. 4, 1976	"			" "	<i>Katherine B. Durham Vaccino</i>	1361	595	4,812	<i>For mtg. see R.E.M. BK. 1348 pg. 450</i>
									<i>Release lot 28 Dave Joe</i>
									<i>Backwoods Park</i>
									<i>Lot 68 Backwoods Dr.,</i>
									<i>Pelzer, Balloum St.</i>
									<i>Lot 1 S.C. Hwy. #8 near</i>
									<i>For mtg. see R.E.M. BK. 1338 pg. 268</i>
									<i>Release lot 92 Cantrake I</i>
									<i>For mtg. see R.E.M. BK. 1297 pg. 367</i>
									<i>Release lot 252 Sugar Creek. Sec. I</i>
									<i>white city ditch</i>
									<i>Lot 749 N.M.C.A. St.</i>
									<i>Hidmont mtg. Co. Village</i>
									<i>Lot 106 (#5 mill Rd.) Sec. 3</i>

(over)

INDIRECT or MORTGAGEE Index to Real Estate Mortgages — Greenville County, S. C.

REG. U. S. PAT. OFFICE

Chas. McCott
County Indexes Since 1888
An Identifying Trade Mark




Open at Proper Tab according to First Letter or Letters of Name and refer to Buff Sub-index sheet for page reference.

COTT FAMILY NAME INDEX No. 75 © 1949
MADE BY THE COTT INDEX COMPANY, COLUMBUS, OHIO
SOLD BY WALKER, EVANS & COGSWELL CO., CHARLESTON, S. C.

FILE NUMBER	MORTGAGEES FAMILY NAMES	GIVEN NAMES ABCDEFGH	GIVEN NAMES IJKLMNO	GIVEN NAMES PQRSTUWXYZ	MORTGAGORS	BOOK	PAGE	Amount	BRIEF DESCRIPTION, LOCATION, ETC. (Not Warranted)
22339 Mar. 4, 1976	Bank			Trust Co. Southern &	Robert M. Cooper	1361	603	5,357 ^{.23}	Lot 21 (#9 Langston St. (ave) Piedmont mfg. Co. Village Sec. 4. also lot 22 Sec. 4 Piedmont
"	"			" "	" " "	1361	603		
"	"			" "	" " "	1361	603		
22339 Mar. 4, 1976	"			" "	Salmadge C. Cooper	1361	605	12,000 ^{.00}	Lot = 81/100 acre More of Piedmont mfg. Co. Village Sec. 344
22339 Mar. 4, 1976	"			" "	Barbara C. Pressley Alton	1361	607	7,475 ^{.49}	Lot 3 (#6 Pine Bluff St. (ave)
22453 Mar. 5, 1976	"			" "	Fannye V. Madell	1361	651	59,911 ^{.10}	Lot 26 also triangular strip Lakewood Dr. Stone Lake mfg. Sec. 1
"	"			" "	" " "	1361	651		Fairview - St.
22462 Mar. 5, 1976	"			" "	Bruce L. Masters	1361	703	17,600 ^{.00}	17.5 acres County Rd. Fennick, mfg.
22526 Mar. 5, 1976	"			" "	Robert H. Clayton, et al	1361	717	5,511 ^{.01}	Lot 12 Shady Court Sec. 1 Per mortgage to Bank 1330 p. 821
22657 Mar. 8, 1976	"			" "	y B Developers, Inc	1361	887		Release Lot 161 Forestville Sec I
22678 Mar. 8, 1976	"			" "	Edith E. Jones	1361	742	14,065 ^{.76}	Lot 10, containing the st. + mfg. Co. d. E. Jones, 10. Other lots (10) Rockville
"	"			" "	" " "	1361	742		
22679 Mar. 8, 1976	"			" "	Dalton O. Smith, et al	1361	701	19,311 ^{.11}	Lot 1 = 2.17 ac. mfg. Co. Sec. 1 36. + mfg. Co. Sec. 1 Pine mfg. Sec. 1
"	"			" "	" " "	1361	701		
22837 Mar. 9, 1976	"			" "	Robert B. Nations, et al	1361	948	29,450 ^{.00}	Lyndine Dr. Lot Cor. White Horse Rd. +
22846 Mar. 9, 1976	"			" "	Jo H. Cudd	1361	950	4,342 ^{.80}	Williamsburg Dr. Sec. 2 Belle Meade Lot 10 Brook Forest Dr. +

INDIRECT or MORTGAGEE Index to Real Estate Mortgages — Greenville County, S. C.

REG. U. S. PAT. OFFICE *Chas McCorkle* County Indexes Since 1888 An Identifying Trade Mark

 Open at Proper Tab according to First Letter or Letters of Name and refer to Buff Sub-Index sheet for page reference.

COTT FAMILY NAME INDEX No. 75 © 1949
MADE BY THE COTT INDEX COMPANY, COLUMBUS, OHIO
SOLD BY WALKER, EVANS & COGSWELL CO., CHARLESTON, S. C.

(X)

FILE NUMBER DATE OF RECORD	MORTGAGEES FAMILY NAMES	GIVEN NAMES ABCDEFGHIJ	GIVEN NAMES JKLMNO	GIVEN NAMES PQRSTUVWXYZ	MORTGAGORS	BOOK	PAGE	Amount	BRIEF DESCRIPTION, LOCATION, ETC. (Not Warranted)
22795 Mar. 9, 1976	Bank			& Trust Co. Southern	Carolina Land Company Inc.	1361	979		Release Lot 49 Knollwood Hgts Dist - for mtg. see REM
"	"			" "	" "	1361	979		Bk. 1261 pg. 417 & 1292 pg. 619
22916 Mar. 10, 1976	"			" "	att'y. in fact for Jack M. Stumlin J. Cooper James	1361	991	16,000	Lot Cor. old U.S. Hwy. #25 (Cunnambe Rd.) & U.S. Hwy. #25 (Lainsett Hwy.) Paris rd. W.
"	"			" "	" " "	1361	991		
22893 Mar. 10, 1976	"			" "	Co. Limited First Southern Investment	1362	97		Release ^{part} Lot 5, 3.28 acres and an easement - for mtg. see REM
"	"			" "	" "	1362	97		Book 1341 page 994
22967 Mar. 10, 1976	"			" "	Roy S. Graham, et al	1362	41	3,375	gives Lot 17 Ford Circle, Easley
23009 Mar. 11, 1976	"			" "	G B Developers, Inc.	1362	186		see IV for mtg. see REM Bk. 1330 pg. 821 Release Lot 175 Dervyate Woods
23078 Mar. 11, 1976	"			" "	R. B. Eisenman	1362	129	3,400	00 Lk. near Ware Place 6.52 acres Slatter Shale
23078 Mar. 11, 1976	"			" "	Ronald E. Ratter, et al	1362	131	5,299	80 Texas Road Lot 1-A - 30.7 acres Little
22984 Mar. 11, 1976	"			" "	Elmer D. Cole	1362	153	7,257	00 Woodsville Hgts. Denville St. Lk. lots 9 & 8 Alice Dr. Bl. c
23174 Mar. 12, 1976	"			" "	Curtis J. Welborn, et al	1362	306		Subordination Agreement - for mtg. see REM Book 1334 pg. 943 & Bk. 1362 pg. 198
"	"			" "	" "	1362	306		"Shenwood Forest" Chick Hwy. #
23236 Mar. 12, 1976	"			" "	Dennis Garrison	1362	231	6,422	40 Lot 27 Robin Hood Dr.
23237 Mar. 12, 1976	"			" "	Lannie C. Bates	1362	233	1,997	10 Lot Lake side Dr. Bates St
23140 Mar. 12, 1976	"			" "	Bobby J. Carr, et al	1362	257	2,058	00 Maulding Lot 10 Rainbow circle

INDIRECT or MORTGAGEE Index to Real Estate Mortgages — Greenville County, S. C.

REG. U. S. PAT. OFFICE *Chas. McCott* County Indexes Since 1888
An Identifying Trade Mark


 Open at Proper Tab according to First Letter or Letters of Name and refer to Buff Sub-Index sheet for page reference.

COTT FAMILY NAME INDEX No. 75 © 1949
MADE BY THE COTT INDEX COMPANY, COLUMBUS, OHIO
SOLD BY WALKER, EVANS & COGSWELL CO., CHARLESTON, S.C.

FILE NUMBER DATE OF RECORD	MORTGAGEES FAMILY NAMES	GIVEN NAMES ABCDEFGHIJ	GIVEN NAMES JKLMNO	GIVEN NAMES PQRSTUVWXYZ	MORTGAGORS	BOOK	PAGE	Amount	BRIEF DESCRIPTION, LOCATION, ETC. (Not Warranted)
23263 Mar. 12, 1976	Bank			Trust Co. Southern &	Lay Christian assoc.	1362	308	.00 16,500	Tract, S. C. Hwy. # 11 Sec. 3 "Belle Meade"
23372 Mar. 15, 1976	"			" "	Clyde W. Wright, Inc.	1362	386	.84 8,988	Lot 257 Marlboro Dr.
23625 Mar. 12, 1976	"			" -	Ernest S. Manning	1362	576	.00 8,100	Lot = 4 Acres W. Georgia Rd. See mtg. see REM bk 1330 pg. 821
23621 Mar. 14, 1976	"			" -	G. B. Deulegers, Inc.	1362	632		Release Lot 173 Jarnette Wash. Sec IV Reg. I for mtg. see REM bk 1348 pg. 657
23509 Mar. 16, 1976	"			" -	Wayne A. Sarter, et al	1033	143		Release pt. Lot 253 Sugar Creek Sec. II "Richwood"
23718 Mar. 18, 1976	"			" -	Thomas E. Broome, Sr.	1362	657	.24 8,994	Lot 2 Perkins Mill Rd. See mtg. see REM bk 1297 pg. 367
23535 Mar. 17, 1976	"			" -	M. Graham Proffitt III, et al	1033	172		Release Lot 145 Sugar Creek Sec I mtg. li. for mtg. see REM bk 1279 pg. 245
23935 Mar. 19, 1976	"			" -	Gilbert L. Ince, et al	1362	857		Release Lot 21 Sec II Piedmont E. Creole St.
23927 Mar. 19, 1976	"			" -	James M. Burleson, et al	1362	777	.96 1,434	Lot. Cor. Bramlett Rd. &
23946 Mar. 19, 1976	"			" "	W. Harney Jackson, et al	1362	811	.60 5,790	1 Acre Fork of Hoyle Rd. 1 Stevens ave. Slater
24076 Mar. 22, 1976	"			" "	James Dennis Garrett	1362	917	.88 9,409	Lot 15 Cor. Talley Budget Rd.
24291 Mar. 24, 1976	"			" "	Carolina Land Company, Inc.	1363	197		Release lot 17 Knalwood, Reg. I for mtg. see REM bk 1261 pg. 412, 1292 pg. 619 & 1316 pg. 697
24316 Mar. 24, 1976	"			" "	Mill Creek, a Ltd. Partn.	1363	150	.00 99,000	2 1/2 Acre Mill Creek, E. C.
24336 Mar. 24, 1976	"			" "	Harold B. Buchanan	1363	153	.00 5,000	Sec. 4 mtg. see REM bk 1316 pg. 697 Lot 30 Jarnette Wash. Sec IV Highland, S. C. Westwood
24448 Mar. 25, 1976	"			" "	William David Moore	1363	229	.00 5,000	Lot 15 Florida ave. S. C.

INDIRECT or MORTGAGEE Index to Real Estate Mortgages — Greenville County, S. C.

REG. U. S. PAT. OFFICE *Chas. McColl* County Indexes Since 1888
An Identifying Trade Mark

 Open at Proper Tab according to First Letter or Letters of Name and refer to Buff Sub-Index sheet for page reference.


COTT FAMILY NAME INDEX No. 75 © 1949
MADE BY THE COTT INDEX COMPANY, COLUMBUS, OHIO
SOLD BY WALKER, EVANS & COGSWELL CO., CHARLESTON, S.C.

(V)

FILE NUMBER DATE OF RECORD	MORTGAGEES FAMILY NAMES	GIVEN NAMES ABCDEFGHIJ	GIVEN NAMES JKLMNO	GIVEN NAMES PQRSTUVWXYZ	MORTGAGORS	BOOK	PAGE	Amount	BRIEF DESCRIPTION, LOCATION, ETC. (Not Warranted)
24419 Mar. 25, 1976	Bank			Trust Co. Southern &	Charlie J. Reuner, et al	1363	259	.24 1,848	Village (Lot 8 Pyrie Bluff St.) Lot 4 Sec. 4 Piedmont mfg. Co.
24531 Mar. 26, 1976	"			" "	Harold L. Baquell	1363	304	.70 10,478	Lot 21 thru 25 Blk. E Thone
24547 Mar. 26, 1976	"			" "	Dorothy C. Jones, et al	1363	343	.53 22,546	Lots 140 & 141 Blk. Sec. 4 Piedmont mfg. Co. Village
"	"			" "	" " " "	1363	343		Thone St. also tract - 8.90 acs E. Main St., Piedmont
"	"			" "	" " " "	1363	343		
24695 Mar. 29, 1976	"			" "	c/a Bateville Prop. Assoc. J. A. Bolen, Jr. et al	1363	526		24 mtg. see Rem Bk. 1338 pg 268 Release Lot 10 Cambridge
24781 Mar. 29, 1976	"			" "	Martha L. Vaughan	1363	473	.72 14,139	Lot = 2 acres Falls Creek Rd.
24765 Mar. 29, 1976	"			" "	William D. Woodward	1363	487	.00 11,475	Mar. In. Belle Terre acres sec. II Thone Lot 21 = 2.78 acs. Lake El. Sec.
24887 Mar. 30, 1976	"			" "	c/a Bateville Prop. Assoc. J. A. Bolen Jr. et al	1363	641		For mtg. see Rem Bk. 1338 pg 268 Release Lot 9 Cambridge
24972 Mar. 30, 1976	"			" "	Donald Ray Ledbetter	1363	587	.40 7,238	"Horton Hgts. Bates St. Lot 44 Public Mtg. Rd.
25048 Mar. 31, 1976	"			" "	Odell Bishop, et al	1363	645	.00 4,394	105B, 107 & 108 Conestee St. lots 101, 102, 103, 105 & lots
25049 Mar. 31, 1976	"			" "	Clarence E. King, et al	1363	729	.64 7,232	Southern Railway, Thone St. Lot car. Public Rd. 1 & 2
25045 Mar. 31, 1976	"			" "	Johnny L. Campbell	1363	736	.00 5,760	Logans Valley Hgts. Lot 16 Hamill Circle
24964 Mar. 31, 1976	"			" "	Claude E. Parker, et al	1363	744	.00 19,008	6 1/100 acs. - lots 1, 7, 12, & 13 Old Part. also 4.17 acs. Old
"	"			" "	" " " "	1363	744		Georgia Rd. Oakland St.
25178 April 1, 1976	"			" "	Lehman A. Moseley, et al	1363	865		For mtg. see Rem Bk. 1338 pg 680 Assigned to Thoneby Fed. Bldg.

INDIRECT or MORTGAGEE Index to Real Estate Mortgages — Greenville County, S. C.

() REG. U. S. PAT. OFFICE *Chester McCott* County Indexes Since 1888 An Identifying Trade Mark

 Open at Proper Tab according to First Letter or Letters of Name and refer to Buff Sub-Index sheet for page reference.


COTT FAMILY NAME INDEX No. 75 © 1949
MADE BY THE COTT INDEX COMPANY, COLUMBUS, OHIO
SOLD BY WALKER, EVANS & COGSWELL CO., CHARLESTON, S. C.

FILE NUMBER DATE OF RECORD	MORTGAGEES FAMILY NAMES	GIVEN NAMES ABCDEFGH	GIVEN NAMES IJKLMNO	GIVEN NAMES PQRSTUVWXYZ	MORTGAGORS	BOOK	PAGE	Amount	BRIEF DESCRIPTION, LOCATION, ETC. (Not Warranted)
25112 Apr. 1, 1976	Bank			Trust Co. Southern &	John M. Flynn Inc.	1363	817	.00 100,000	Lot 20 W. Stone ave. Rd. (D.C. Hwy. 81)
25150 Apr. 1, 1976	"			" "	Perma-Heating Corp.	1363	841	.00 25,000	Lots 1 & A, 59 + 60 Anderson Hwy. 2, also 1.5 acre lot
25194 Apr. 1, 1976	"			" "	George D. Cash, et al	1363	857	.00 43,000	Lot. = 1.5 ac. U. S. Hwy. 25 Fairview St.
25353 Apr. 2, 1976	"			" "	Miss C. Hudson	1364	63	.00 17,000	Lot State Hwy. # 14 (over Hwy.) "Meadowbrook Farms"
25470 Apr. 5, 1976	"			" "	Joe Ford	1364	93	.00 11,660	Lot 71 R. lot 6 Duncan Rd. "P. Dixie Farming"
25479 Apr. 5, 1976	"			" "	Randall L. Green, et al	1364	117	.84 5,586	St. Thalt 56 St. amount Lane "Woodville Hqts."
25488 Apr. 5, 1976	"			" "	Mary Lou Cowart	1364	170	.00 18,000	Lots 14, 15, 16 Sec. A 70 mtg. see R.E.M. bk. 1348 pg. 450
25209 Apr. 2, 1976	"			" "	Done Inc Realty. et al	1034	67	.00	Relinquish Lot 7 "Done Inc"
25590 Apr. 6, 1976	"			" "	Lonic Compton Miller	1364	231	.00 2,502	P. D. Kopy, Est. Paris mt. St. Lot Finley Bridge Rd. St.
25717 Apr. 7, 1976	"			" "	Donald L. Lowell	1364	330	.72 14,937	St. lots 10 & 11, Club Dr.
25825 Apr. 8, 1976	"			" "	W. N. Leslie, Inc.	1364	408	.00 41,050	Lot 22 Dove Tree Paramount Corp
25826 Apr. 8, 1976	"			" "	William B. Long, Jr.	1364	411	.00 13,413	Lot 157 Crosby Circle Butler St.
25859 Apr. 8, 1976	"			" "	Colin J. Harper, et al	1364	419	.00 6,075	Lot 4 Eisenhower ave. Sylvan way "Marshall Forest"
25894 Apr. 8, 1976	"			" "	Edward L. Hamer	1364	446	.00 15,000	Lots 112, 113, 114, 115, 116
25871 Apr. 8, 1976	"			" "	James A. Pennington	1364	448	.80 4,342	Property Laurens County

(over)

INDIRECT or MORTGAGEE Index to Real Estate Mortgages — Greenville County, S. C.

REG. U. S. PAT. OFFICE *Chas McCott* County Indexes Since 1888
An Identifying Trade Mark

 Open at Proper Tab according to First Letter or Letters of Name and refer to Buff Sub-Index sheet for page reference.


COTT FAMILY NAME INDEX No. 75 © 1949
MADE BY THE COTT INDEX COMPANY, COLUMBUS, OHIO
SOLD BY WALKER, EVANS & COGSWELL CO., CHARLESTON, S.C.

(3)

FILE NUMBER DATE OF RECORD	MORTGAGEES FAMILY NAMES	GIVEN NAMES ABCDEFGHIJ	GIVEN NAMES KLMNO	GIVEN NAMES PQRSTUVWXYZ	MORTGAGORS	BOOK	PAGE	Amount	BRIEF DESCRIPTION, LOCATION, ETC. (Not Warranted)
25956 April 9, 1976	Bank			Trust Co. Southern ^W &	G. B. Developers Inc.	1364	566		For mtg. see Rem. Bk. 1330 pg. 821 Release Lot 163 Forrester Woods Sub. IV
25956 April 9, 1976	"			" "	" "	1364	567		For mtg. see Rem. Bk. 1330 pg. 821 Release Lot 184 Forrester Woods Sub. IV
25989 April 9, 1976	"			" "	Some Inc Realty. ^{a partnership}	1364	570		For mtg. see Rem. Bk. 1348 pg. 450 Release Lot 32 Dave Lee
25983 Apr. 9, 1976	"			" "	Danny J. Cane, et al	1364	507	4,853 ^{.88}	4.29 acres Kaper mtn. Rd.
25995 Apr. 9, 1976	"			" "	Jack E. Hill, et al	1364	527	24,500 ^{.00}	Lot, Hwy. #29 South 2P.
26157 April 12, 1976	"			" "	Hamlin Beattie, III	1364	698		For mtg. see Rem. Bk. 1316 pg. 19 Release Lot 11 Baywood Manor
26159 April 12, 1976	"			" "	G. B. Developers Inc.	1364	699		For mtg. see Rem. Bk. 1330 pg. 821 Release Lot 168 Forrester Woods Sub. IV
26185 Apr. 12, 1976	"			" "	William H. Balding	1364	605	12,305 ^{.40}	Release Est. Sec. 11 Lot 50 Ashburn Lane
26207 Apr. 12, 1976	"			" "	Carl L. Lutnam ^{et al}	1364	641	5,790 ^{.60}	Farmview II Lot, nearby Ferry base
26199 Apr. 12, 1976	"			" "	Elmer L. Michall	1364	661	13,500 ^{.00}	Dorington Dr. Kingsgate Lot 83 Cor. Kenilworth Dr. +
26198 Apr. 12, 1976	"			" "	Elizabeth S. Carper	1364	663	8,000 ^{.00}	Lot Clarendon ave. 76-3554
26305 Apr. 13, 1976	"			" "	W. D. K. Inc.				fixtures - Saluda Lake Rd.
26172 April 12, 1976	"			" "	Ellin L. Darby Co. et al	1364	558		For mtg. see Rem. Bk. 1297 pg. 367 Release Lot 159 Sugar Creek Sub. T
26438 April 14, 1976	"			" "	J. A. Bolon, as Tr. et al	1364	889		For mtg. see Rem. Bk. 1338 pg. 268 Release Lot 34 Cambrake I
26439 April 14, 1976	"			" "	J. A. Bolon, as Tr. et al	1364	890		For mtg. see Rem. Bk. 1338 pg. 268 Release Lot 35 Cambrake I
26253 April 13, 1976	"			" "	M. Graham Proffitt III	1034	598		For mtg. see Rem. Bk. 1297 pg. 367 Release Lot 162 Sugar Creek Sub. T

INDIRECT or MORTGAGEE Index to Real Estate Mortgages — Greenville County, S. C.

REG. U. S. PAT. OFFICE *Chas. McCorkle* County Indexes Since 1888 An Identifying Trade Mark

 Open at Proper Tab according to First Letter or Letters of Name and refer to Buff Sub-Index sheet for page reference.

COTT FAMILY NAME INDEX No. 75 © 1949
MADE BY THE COTT INDEX COMPANY, COLUMBUS, OHIO
SOLD BY WALKER, EVANS & COGSWELL CO., CHARLESTON, S.C.

FILE NUMBER DATE OF RECORD	MORTGAGEES FAMILY NAMES	GIVEN NAMES ABCDEFGHIJ	GIVEN NAMES JKLMNO	GIVEN NAMES PQRSTUVWXYZ	MORTGAGORS	BOOK	PAGE	Amount	BRIEF DESCRIPTION, LOCATION, ETC. (Not Warranted)
26531 April 15, 1976	Bank			Trust Co. Southern &	<i>apl</i> Mr. Graham Preffitt, Jr.	Deed Bk. 1034	758		See mtg. re Rem. Bk. 1297 pg 367 Peters Lot 240 Sugar Creek "A" & T McCarson Ld.
26620 Apr. 16, 1976	"		"	"	Cynthia C. Manning	1364	991	10,000	Tract A = 20.02 acres Blackberry Valley Ld.
26733 Apr. 16, 1976	"		"	"	Ronald L. Hunt <i>Paul by 3rd</i>	1365	82	9,000	Tract = 11.6 acres
26630 Apr. 16, 1976	"		"	"	Park Place Church	1365	115	38,585	Lots 19 & 21 orders St. (Second ave.) also lots 2, 4, 122 Cor. Third ave & Third St. Wille St.
"	"		"	"	"	1365	115		
"	"		"	"	"	1365	115		
26531 Apr. 15, 1976	"		"	"	Johnnie F. Bell	Deed Bk. 1034	782		Road Property Agree. Cherokee Mobile Home Est.
26849 Apr. 19, 1976	"		"	"	Mordon E. Mann	1365	236	5,219	Lot 1 Jammy Trail
26869 Apr. 19, 1976	"		"	"	Mordon E. Mann	1365	241	5,219	Lot 12 Jammy Trail
26951 Apr. 23, 1976	"		"	"	by Developers, Inc.	1365	411		see mtg. re Rem. Bk. 1297 pg 367 Peters Lot 187 Sugar Creek "A" & T
27069 Apr. 24, 1976	"		"	"	Nelson Chulhas, et al	1365	458	75,000	Lot 7 Cedar Lane Rd. Wille St. also Lot 8 Hill St. also Lot Cor. Cedar Lane Rd. & Hill St. Wille St.
"	"		"	"	"	1365	458		
27155 Apr. 24, 1976	"		"	"	Mr. Graham Preffitt, Jr.	1034	100		see mtg. re Rem. Bk. 1297 pg 367 Peters Lot 187 Sugar Creek "A" & T
27155 Apr. 24, 1976	"		"	"	Paul L. Williams, Jr.	1365	507	22,500	4.11 acres
27155 Apr. 24, 1976	"		"	"	Paul L. Williams, Jr.	1365	507	4,000	Tract A = 11.6 acres

(10/11)

INDIRECT or MORTGAGEE Index to Real Estate Mortgages — Greenville County, S. C.

REC. U. S. PAT OFFICE *Chas McCott* County Indexes Since 1888
An Identifying Trade Mark

 Open at Proper Tab according to First Letter or Letters of Name and refer to Buff Sub-Index sheet for page reference.

COTT FAMILY NAME INDEX No. 75 © 1949
MADE BY THE COTT INDEX COMPANY, COLUMBUS, OHIO
SOLD BY WALKER, EVANS & COGSWELL CO., CHARLESTON, S.C.

(AA)

FILE NUMBER DATE OF RECORD	MORTGAGEES FAMILY NAMES	GIVEN NAMES ABCDEFGH	GIVEN NAMES IJKLMNO	GIVEN NAMES PQRSTUVWXYZ	MORTGAGORS	BOOK	PAGE	Amount	BRIEF DESCRIPTION, LOCATION, ETC. (Not Warranted)
27465 April 26, 1976	Bank			& Trust Co. Southern	Carolina Land Co. Inc.	1065	701		Release from 11-11-1975
"	"			" "	" "	1065	701		2nd mtg. see Rem Bk. 1261
27516 Apr. 26, 1976	"			" "	Annis S. Conner, et al.	1365	705	3,011	Lot 417; 1372 pp. 2174-1314 pp. 677
27527 Apr. 26, 1976	"			" "	Lisa L. Wilson, et al.	1365	752	5,297	Lot 403 Shallock St. Sec 1
27277 Apr. 23, 1976	"	<i>Cancelled</i> Dannie S. Sankersley 4-14-77	4-14-77	#27553 & BK 46-802	Richard D. Dutton	1035	153		Real Property Tax
27616 Apr. 21, 1976	"			" "	Winston - et al.	1046	721	6,512	1st & 2nd
27631 Apr. 27, 1976	"			" "	Elaine W. Phillips, et al.	1365	969	3,138	Lot, west road
27824 Apr. 22, 1976	"			" "	Larry R. Wilson	1366	92		see Rem Bk. 1304 pp. 493
27665 Apr. 27, 1976	"			" "	Donnie Lee Realty	Deed Bk.			subordination - for mtg.
27944 Apr. 21, 1976	"			" "	Laura H. Chapman, et al.	1346	233	6,015	mtg. see Rem Bk. 1348 pp. 459
"	"			" "	" " "	1316	231		Release Lot 73 Done Inc. - for
28121 Apr. 30, 1976	"			" "	" " "	1346	233		Lot middle school, Sec 1
28272 May 1, 1976	"			" "	" " "	1346	231		Lot 43 Walnut Lane - Sec 1
28265 May 3, 1976	"			" "	James Wade Brown et al.	1346	556	5,061	Lot 43 Walnut Lane - Sec 1
28007 Apr. 30, 1976	"			" "	Donna Trumbo	1366	633	1,737	Lot 43 Walnut Lane - Sec 1
28397 May 4, 1976	"			" "	Ellis L. Darby Jr. et al.	Deed Bk.			2nd mtg. see Rem Bk. 1277 pp. 689
	"			" "	Winston F. Woodward	1035	524	46,354	Release Lot 130 Sugar Creek - Sec 1
	"			" "	" " "	1046	706		Lot 3, 10, 2, & 4

INDIRECT or MORTGAGEE Index to Real Estate Mortgages — Greenville County, S. C.

REG. U. S. PAT. OFFICE *Chas. McCott* County Indexes Since 1888 An Identifying Trade Mark

Open at Proper Tab according to First Letter or Letters of Name and refer to Buff Sub-Index sheet for page reference.

COTT FAMILY NAME INDEX No. 75 © 1949
MADE BY THE COTT INDEX COMPANY, COLUMBUS, OHIO
SOLD BY WALKER, EVANS & COGSWELL CO., CHARLESTON, S.C.

(161)

FILE NUMBER	MORTGAGEES	GIVEN NAMES	GIVEN NAMES	GIVEN NAMES	MORTGAGORS	BOOK	PAGE	Amount	BRIEF DESCRIPTION, LOCATION, ETC.
DATE OF RECORD	FAMILY NAMES	ABCDEFGH	IJKLMNO	PQRSTUVWXYZ					(Not Warranted)
28501	Burch				Trust Co. & M. William Pugh, III	1367	121		Release lot 101 & 102
May 11, 1976	"				M. William Pugh, III	1367	121		Release lot 101 & 102
29267	"				Dorson E. Mann	1367	382	5,395	Mobile Home Est. Lot 14, Jammy Trail Cherokee
May 12, 1976	"				J. A. Bolens, et al	1367	430		Release lot 24 Cherokee
29166	"				Harold Medlin, et al	1367	513	4,046	near S. Rest. State Sp. 1.0 acre white house Rd.
May 12, 1976	"				Robert Bentley, Jr	1367	543	21,000	Lot 6, Near Pungat.
29427	"				William L. Daniel, et al	1301	632	8,997	Lot 21 & 22, N. W. 1/4 Sec 16
May 14, 1976	"				James M. McCallie	1307	718	5,925	1.42 acres, S. W. 1/4 Sec 16
29480	"				Truth Masonry Baptist	1307	734	2,100	Lot 2 - 2nd - 1st - 2nd - 3rd - 4th - 5th - 6th - 7th
May 14, 1976	"				James Ellis, et al	1307	740	7,092	Release lot 101 & 102
29537	"				Caroline Lord G. Lee	1307	708		Release lot 2 - 1st - 2nd - 3rd - 4th - 5th - 6th - 7th
May 17, 1976	"				" " "	1301	708		1.42 acres, S. W. 1/4 Sec 16
29674	"				" " "	1301	708		1.42 acres, S. W. 1/4 Sec 16
29698	"				" " "	1301	708		1.42 acres, S. W. 1/4 Sec 16
May 17, 1976	"				" " "	1301	708		1.42 acres, S. W. 1/4 Sec 16
29677	"				" " "	1301	708		1.42 acres, S. W. 1/4 Sec 16
May 17, 1976	"				" " "	1301	708		1.42 acres, S. W. 1/4 Sec 16
29652	"				" " "	1301	708		1.42 acres, S. W. 1/4 Sec 16
May 17, 1976	"				" " "	1301	708		1.42 acres, S. W. 1/4 Sec 16
29625	"				" " "	1301	708		1.42 acres, S. W. 1/4 Sec 16
May 17, 1976	"				" " "	1301	708		1.42 acres, S. W. 1/4 Sec 16
29763	"				" " "	1301	708		1.42 acres, S. W. 1/4 Sec 16
May 18, 1976	"				" " "	1301	708		1.42 acres, S. W. 1/4 Sec 16
29978	"				" " "	1301	708		1.42 acres, S. W. 1/4 Sec 16
May 20, 1976	"				" " "	1301	708		1.42 acres, S. W. 1/4 Sec 16
29965	"				" " "	1301	708		1.42 acres, S. W. 1/4 Sec 16
May 20, 1976	"				" " "	1301	708		1.42 acres, S. W. 1/4 Sec 16

INDIRECT or MORTGAGEE Index to Real Estate Mortgages — Greenville County, S. C.

()

REG. U. S. PAT. OFFICE *Chas. McCath* County Indexes Since 1888 An Identifying Trade Mark


Open at Proper Tab according to First Letter or Letters of Name and refer to Buff Sub-Index sheet for page reference.

COTT FAMILY NAME INDEX No. 75 © 1949
MADE BY THE COTT INDEX COMPANY, COLUMBUS, OHIO
SOLD BY WALKER, EVANS & COGSWELL CO., CHARLESTON, S.C.

FILE NUMBER	MORTGAGEES FAMILY NAMES	GIVEN NAMES ABCDEFGHIJ	GIVEN NAMES KLMNO	GIVEN NAMES PQRSTUVWXYZ	MORTGAGORS	BOOK	PAGE	Amount	BRIEF DESCRIPTION, LOCATION, ETC. (Not Warranted)
300112 May 21, 1976	Bank			Trust Co. Southern &	Donald J. Duncan	1368	120	40	Lot 22, Pleasant St. Highland
30117 May 21, 1976	"			"	Charles R. Klaman	1368	152	40	Lot 22, Pleasant St. Highland
30117 May 21, 1976	"			"	Michael Britt King	1368	132	40	Lot 22, Pleasant St. Highland
30410 May 24, 1976	"			"	Hulbert R. Chascreau	1368	316	3,145	Lot 39 Lucca Hgts, Sec 3
30124 May 21, 1976	"			"	M. Sparham Proffitt, III	1368	101	100	Don't see R.M. of 1277 pg. 081 Release lot 108" Sugar Creek Sec. I
30517 May 22, 1976	"			"	Carolina Land Empy Inc	1368	529	68	
30518 May 25, 1976	"			"	Mart Leon Cole, et al	1368	485	7,804	2 acres John Heston Rd.
30524 May 25, 1976	"			"	John B. Freeman	1368	497	4,059	2 acres
30755 May 27, 1976	"			"	Kenneth W. Mason	1368	637	7,394	Highland sp. Sec 20.47 acres 2 tracts 92 x 45 acres
30791 May 27, 1976	"			"	Joe K. Kroughton	1368	660	8,902	Tract 7-12 Sec. Lilly Rd.
30821 May 28, 1976	"			"	Richard H. Armstrong	1368	727	18,618	Shallon Place Lot 26 Coventry Rd.
30919 May 28, 1976	"			"	Mauldin Properties	1368	775	56,000	less lot 1 2 Lots Old Lucca & Co.
31125 Jun 1, 1976	"			"	O. H. Oyle, et al	1369	173	12,177	15 ac. Wm. Wm. & Co. Land
31377 Jun 2, 1976	"			"	W. D. Yarborough	1369	173	52,000	Mauldin less 9 lots Lot Lanester Woods Sec. 7

INDIRECT or MORTGAGEE Index to Real Estate Mortgages — Greenville County, S. C.

REG. U. S. PAT. OFFICE *Chas McCatt* County Indexes Since 1888
An Identifying Trade Mark

 Open at Proper Tab according to First Letter or Letters of Name and refer to Buff Sub-Index sheet for page reference.

COTT FAMILY NAME INDEX No. 75 © 1949
MADE BY THE COTT INDEX COMPANY, COLUMBUS, OHIO
SOLD BY WALKER, EVANS & COGSWELL CO., CHARLESTON, S.C.

(CC)

FILE NUMBER DATE OF RECORD	MORTGAGEES FAMILY NAMES	GIVEN NAMES ABCDEFGHIJ	GIVEN NAMES KLMNO	GIVEN NAMES PQRSTUWXYZ	MORTGAGORS	BOOK	PAGE	Amount	BRIEF DESCRIPTION, LOCATION, ETC. (Not Warranted)
31376 June 2, 1976	Bank			Trust Co. Southern &	<i>Cavalanis, et al</i> <i>Charles Thomas</i>	1369	175	.80 8,830	<i>Cap.</i> <i>Lot 59 Subd. Central Div.</i>
31375 June 2, 1976	"			" "	<i>Recreational Center, Inc.</i> <i>Forester woods</i>	1369	177	.00 85,000	<i>Thane Rd. Forester woods</i> <i>Lot, also lots 25 & 26 line</i>
31113 June 1, 1976	"			5-19-86 #	<i>Randy D Baldwin</i>	1037	148		<i>Real Property Index.</i>
31508 June 3, 1976	"			" "	<i>Joseph J. Butler, et al</i>	1369	293	.00 24,000	<i>62 acres Slatten Shoals</i>
31482 June 3, 1976	"			" "	<i>N. Jean Bruce</i>	1369	322		<i>Release pt. to sum part mt.</i>
31555 June 4, 1976	"			" "	<i>D. N. Ogle Builders, Inc.</i>	1369	343		<i>Lebanon Rd - for mtg. au</i>
31346 June 2, 1976	"			" "	<i>M. Graham Proffitt, III</i>	1037	313		<i>Reim. Ch. 1244 pg. 646</i>
31346 June 2, 1976	"			" "	<i>M. Graham Proffitt, III</i>	1037	315		<i>for mtg. au REm Bk. 1366 pg. 397</i>
31346 June 2, 1976	"			" "	<i>M. Graham Proffitt, III</i>	1037	317		<i>Release lot 5 Dronland Hill</i>
31571 June 4, 1976	"			" "	<i>Luther Earl Harrell, Jr.</i>	1369	355	.00	<i>for mtg. au REm Bk. 1277 pg. 689</i>
31641 June 4, 1976	"			" "	<i>Ernest Smith, et al</i>	1369	393	.44	<i>Release lot 331 Sugar Creek Div. I</i>
31635 June 4, 1976	"			" "	<i>Church of God</i>	1369	419	.00	<i>for mtg. au REm Bk. 1277 pg. 689</i>
31439 June 3, 1976	"			" "	<i>Dome Real Realty</i>	1037	412	.00	<i>Release lot 124 Sugar Creek Div. I</i>
31823 June 7, 1976	"			" "	<i>Venture Development</i>	1369	535	.00	<i>for mtg. au REm Bk. 1348 pg. 450</i>
31737 June 7, 1976	"			" "	<i>Leri Jefferson Lawson</i>	1369	544	.00	<i>Release lot 167 Sugar Creek Div. I</i>
								160,000	<i>"Westcliff"</i>
								5,600	<i>Lot 36 Highland Dr.</i>
								6,292	<i>Thane St.</i>
								22,000	<i>5/10 acres Piedmont Rd.</i>
									<i>mpg. Co. Piedmont</i>
									<i>5.73 acres Trapt. Piedmont</i>
									<i>for mtg. au REm Bk. 1348 pg. 450</i>
									<i>Release lot 13 Dome Dr.</i>
									<i>Tract RtW Rutherford Rd.</i>
									<i>Fairview St.</i>
									<i>7.41 Acres Richardson Rd.</i>

INDIRECT or MORTGAGEE Index to Real Estate Mortgages — Greenville County, S. C.

REG. U. S. PAT. OFFICE *Chester McClellan* County Indexes Since 1888 An Identifying Trade Mark


 Open at Proper Tab according to First Letter or Letters of Name and refer to Buff Sub-Index sheet for page reference.

COTT FAMILY NAME INDEX No. 75 © 1949
MADE BY THE COTT INDEX COMPANY, COLUMBUS, OHIO
SOLD BY WALKER, EVANS & COGSWELL CO., CHARLESTON, S.C.

FILE NUMBER DATE OF RECORD	MORTGAGEES FAMILY NAMES	GIVEN NAMES ABCDEFGH	GIVEN NAMES IJKLMNO	GIVEN NAMES PQRSTUVWXYZ	MORTGAGORS	BOOK	PAGE	Amount	BRIEF DESCRIPTION, LOCATION, ETC. (Not Warranted)
32063 June 9, 1976	Bank			Trust Co. Southern &	Robert T. Odom, et al as Tr.	1369	767	13,051	20 Blossom Terrace Lot 21, Apple Dr, Apple 76-5536
31848 June 8, 1976	"			"	Eugene E. Stone, Jr et al et al	✓	✓	✓	✓ fixtures - 1274 Pendleton St.
32127 June 10, 1976	"			"	Progressive Bldg. Inc.	1369	809	50,000	Lot Cor. Pleasantburg Dr. (S.C. Hwy. 291) v Piney Gm. Pl. (S.C. Bd. 46) also lot P.O.V. R.R. (W)
"	"			"	"	1369	809		
32135 June 10, 1976	"			"	Jetmar B. a Partner.	1369	823	253,930	00 easment for ingress & egress part of 3081. 00. also 00 00 + Lakeside Dr.
32228 June 10, 1976	"			"	James J. Walker of Property, by tra.	1369	853	3,402	00 00 lot = 2 acc. Cor. Mounts Bridge Jrnty. su. REM. Bl. 1343 pg. 77)
32215 June 10, 1976	"			"	Riverside Church of God	1037	778		Release lot 4 "Riverside" Jrnty. su. REM. Bl. 1297 pg. 367
32250 June 11, 1976	"			Trust Co. Southern &	M. Graham Proffitt III, et al	1037	812		Release lot 241 Sugar Creek Sec I Jrnty. su. REM. Bl. 1297 pg. 367
32250 June 11, 1976	"			"	"	1037	814		Release lot 179 "Sugar Creek" Sec I
32250 June 11, 1976	"			"	"	1037	816		Jrnty. su. REM. Bl. 1297 pg. 367 & 279, 609 Release lot 125 Sugar Creek Sec I
"	"			"	"	1037	818		Cred. act. for mtg. su. REM. Bl. 1297 pg. 367 Release pt. lots 232 + 233 Sugar
32462 June 14, 1976	"			Trust Co. Southern	Marie Outley et al	1370	86	6,479	00 00 Enchanted Forest Lot 31 Cinderella Lane
32455 June 14, 1976	"			"	Thomas Chapman Mill	1370	92	8,000	00 00 75.7 ac. S.C. Bl. 154 Jrnty. su. REM. Bl. 1360 pg. 391
32635 June 15, 1976	"			"	D. N. Dgle Builders, Inc.	1370	332		Release Lot 65 Broadland Dell Bl. + County Bl.
32632 June 15, 1976	"			"	Stene J. Bioczky, et al	1370	247	20,000	00 00 Lots 1, 2, 13 Int. Fork Shoals Meadowbrook Farms, Sater &
32636 June 15, 1976	"			"	Oréal Martin Owen	1370	249	10,009	00 00 Lot 15 Lucaine Dr.

INDIRECT or MORTGAGEE Index to Real Estate Mortgages — Greenville County, S. C.

REG. U. S. PAT. OFFICE *Chas McCott* County Indexes Since 1888 An Identifying Trade Mark

 Open at Proper Tab according to First Letter or Letters of Name and refer to Buff Sub-Index sheet for page reference.


COTT FAMILY NAME INDEX No. 75 © 1949
MADE BY THE COTT INDEX COMPANY, COLUMBUS, OHIO
SOLD BY WALKER, EVANS & COGSWELL CO., CHARLESTON, S.C.

(V1)

FILE NUMBER DATE OF RECORD	MORTGAGEES FAMILY NAMES	GIVEN NAMES ABCDEFGHIJ	GIVEN NAMES KLMNO	GIVEN NAMES PQRSTUVWXYZ	MORTGAGORS	BOOK	PAGE	Amount	BRIEF DESCRIPTION, LOCATION, ETC. (Not Warranted)
32688 Jun. 15 1976	Bank			Trust Co. Southern &	William A. Floyd	1370	323	.00 58,000	Dam Rd. Lot = 15 ac. New Saluda
32907 Jun. 17 1976	"			" "	Robert D. Garrett	1370	499	.00 75,000	Lot 2 also unnumbered lot Lutherford Rd. mtn ridge Ind. Park also kept in Anderson county
"	"			" "	" " "	1370	499		
"	"			" "	" " "	1370	499		
32922 Jun. 17 1976	"			" "	George S. Tabor, et al	1370	505	.84 7,419	Chestnut Hills Lot 72 Farmington Rd.
32792 June 16 1976	"			" "	M. Graham Proffitt III	1038	88	Deed Bk	Jointly su Rem Bk. 9297 pg. 367 Release Lot 148 Ravenhill Rd
32759 June 16 1976	"			" "	Doree Lee Peatty, et al.	1038	93	Deed Bk.	Jointly su Rem Bk. 1348 pg. 450 Release Lot 10 Deed Lee
32890 June 17 1976	"			" "	Donald E. Franklin, et al	1370	611		Jointly su Rem Bk. 1345 pg. 233 Release Lot 4 Edwards Street
33097 Jun. 18 1976	"			" "	J. Allen Thompson, Jr.	1370	661	.00 10,000	Shannon Forest Lot 23 Shannon Lake Circle
33134 Jun. 18 1976	"			" "	Ernest Carroll Bridges	1370	678	.40 7,342	13.81 ac. Log Ford Shoals Rd. Edgeworth St. also parking rights +
33133 Jun. 18 1976	"			" "	The McAlister Corp.	1370	693	.00 130,000	Lot Cor. S. Pleasantburg Rd. + Miller Rd. Chick Spg. Rd.
33050 Jun. 18 1976	"			" "	Charlotte S. Suttles	1370	721	.88 3,269	0.75 acres Old Chick Spg. Rd. +
33181 Jun. 21 1976	"			" "	Henry Thompson, Jr.	1370	754	.40 22,181	Lot 24 Ladsan Rd.
33426 June 23 1976	"			" "	W. D. Garberough	1370	982		Release Lot 47 Ferris Wood. No. 7 for mtg. su Rem Bk. 1350 pg. 887 & Currituck Mtg. Bk. 1369 pg. 173
"	"			" "	"	1370	982		
33426 June 22 1976	"			" "	W. D. Garberough	1370	982		Release lots 25+26 Ferris Wood. No. 7 for mtg. su Rem Bk. 1350 pg. 887 & Currituck Mtg. Bk. 1369 pg. 173
"	"			" "	"	1370	983		

INDIRECT or MORTGAGEE Index to Real Estate Mortgages — Greenville County, S. C.

REG. U. S. PAT. OFFICE *Chas. McCott* County Indexes Since 1888 An Identifying Trade Mark

 Open at Proper Tab according to First Letter or Letters of Name and refer to Buff Sub-Index sheet for page reference.

COTT FAMILY NAME INDEX No. 75 © 1949
MADE BY THE COTT INDEX COMPANY, COLUMBUS, OHIO
SOLD BY WALKER, EVANS & COGSWELL CO., CHARLESTON, S.C.

FILE NUMBER DATE OF RECORD	MORTGAGEES FAMILY NAMES	GIVEN NAMES ABCDEFGHIJ	GIVEN NAMES JKLMNO	GIVEN NAMES PQRSTUVWXYZ	MORTGAGORS	BOOK	PAGE	Amount	BRIEF DESCRIPTION, LOCATION, ETC. (Not Warranted)
33579 June 23, 1976	Bank			Trust Co. Southern &	Henry N. Keil, et al	1371	40	.60 5,409	Lot 10
33520 June 23, 1976	"			"	Robert D. Poole	1038	463		Release lot 18, Valerie Dr. from Judgment lien # 19-3627
"	"			"	"	1038	463		
33676 June 24, 1976	"			"	HA Bateville Prop. Assoc. a joint venture J. A. Bolen, as Tr., et al.	1371	192		On mtg. see Rem at 1358 pg. 208 Release lot 17 Cornbrook I
33697 June 24, 1976	"			"	Ralph M. Nason et al.	1371	194		On mtg. see Rem at 1317 pg. 600 Release 4.44 Acre S.C. Hwy. 270
33635 June 24, 1976	"			"	Lay D. Latham et al.	1371	92	.00 5,000	Lynchman acres Lots 23 & 24 Eula St.
33643 June 24, 1976	"			"	James Robert Stanton et al.	1371	173	.36 2,376	J. J. Bennett Sub. Oakburn St. Lots 38 & 39 Hwy. 27
33639 June 24, 1976	"			"	Hubert Ross Bauer	1371	176	.20 12,861	Forest Hills near minefield Lot 24 N. Forest Circle
33724 June 25, 1976	"			"	Charles J. Masters	1371	289	.36 2,195	33 acres
33847 June 25, 1976	"			"	W. D. Yarbrough	1371	326		Release lot 34 Ferrater Sub Sec 7 See mtg. see Rem at 1350 pg. 887
"	"			"	"	1371	326		& Corvint mtg. 1369 pg. 173
34009 June 29, 1976	"			"	Charles E. Woodward et al Builders, Inc.	1371	453	.20 6,514	"Fresh meadow farms" South St. Lot 48 High Valley Blvd.
34010 June 29, 1976	"			"	Patterson - Taylor	1371	455	" 15,930	"Pond" app. lot 1 Dwyer Rd. Lot 7, Phillips Lane Northridge
3424 June 29, 1976	"			"	J. Wayne Willey, et al.	1371	493	.00 8,533	Sailors Cr., Laurel rd. Lot 4 Cor. Henderson Dr.
33907 June 28, 1976	"			"	Ellis L. Darby, Jr. et al	1038	724		See mtg. see Rem at 1297 pg. 367 Release pt. lots 233 & 232 Sugar Creek Sub
34210 June 30, 1976	"			"	Don Lee Realty	1371	694		See mtg. see Rem at 1348 pg. 450 Release lot 20 "Don Lee"

INDIRECT or MORTGAGEE Index to Real Estate Mortgages — Greenville County, S. C.

REG. U. S. PAT. OFFICE *Chas. M. Cott* County Indexes Since 1888 An Identifying Trade Mark

Open at Proper Tab according to First Letter or Letters of Name and refer to Buff Sub-Index sheet for page reference.


COTT FAMILY NAME INDEX No. 75 © 1949
MADE BY THE COTT INDEX COMPANY, COLUMBUS, OHIO
SOLD BY WALKER, EVANS & COGSWELL CO., CHARLESTON, S.C.

(EE)

FILE NUMBER DATE OF RECORD	MORTGAGEES FAMILY NAMES	GIVEN NAMES ABCDEFGHIJ	GIVEN NAMES JKLMNOPQ	GIVEN NAMES RSTUVWXYZ	MORTGAGORS	BOOK	PAGE	Amount	BRIEF DESCRIPTION, LOCATION, ETC. (Not Warranted)
34222 June 30, 1976	Bank			& Trust Co. Southern	W.D. Garberough	1371	696		3rd mtg. see Rem. Bk. 1350 pg. 887 Release lot 37 + adjacent wood acre? + Christian mtg. 1369 pg. 173
" " 3	"			"	"	1371	696		
34264 June 30, 1976	"			" "	J.C. Sheath, Inc. et al	1371	618	.00 325,000	Lot = 6.63 acs. N. King Rd. less part, also lots. also prop. in anderson county
" " 1	"			" "	" " " "	1371	618		
40 July 1, 1976	"			" "	John P. Wilson	1371	700	.10 2,939	Lot 30 more St. D'ville St.
42 July 1, 1976	"			" "	Carl Baker, et al	1371	711	.00 150,000	winterberry ct. also St. lot 11 winterberry St. lots 10811 Cor. Skymore Dr. +
250 July 2, 1976	"			" "	Lee a. Hall	1371	924	.40 5,807	Lot Layton Dr. (County Rd.)
334 July 2, 1976	"			" "	Walter Diehl	1371	998	.00 14,355	"Woodhall" Lot 9 Camellat Dr. Cul-de-sac
281 July 2, 1976	"			" "	Walter E. Pitman, et al	1372	12	.20 6,514	3 acs. County Rd. D'neal St. 52 part "Ince Farms"
415 July 6, 1976	"			" "	Lansell Lee Sheen	1372	64	10,082	St. tract 56 Lamont Lane
75 July 7, 1976	"			" "	Ellis L. Dorby Jr. et al	1038	951		3rd mtg. see Rem. Bk. 1350 pg. 689 Release lot 246 adjacent wood acre
593 July 7, 1976	"			" "	Walter P. Sobal, et al	1372	196	.20 6,586	Shipman Rd. Bates St. 2.6 acs. Cor. S.C. Hwy. 186 +
592 July 7, 1976	"			" "	James a. Lince, Jr.	1372	198	.00 20,000	117 acs. Bates St.
744 July 8, 1976	"			" "	Fred A. Graham, et al	1372	307	.00 10,125	Sec. 2, Richwood Lot 14 Richwood Dr.
782 July 9, 1976	"			" "	Service Repair Co. Inc.	✓	✓	✓	76-6651 furniture - 15 Hyde St.
1897 July 9, 1976	"			" "	Service Repair Co., Inc.	1372	413	50,000	601 Lot Hyde St.

INDIRECT or MORTGAGEE Index to Real Estate Mortgages — Greenville County, S. C.

REG. U. S. PAT. OFFICE *Chas. McCott* County Indexes Since 1888 An Identifying Trade Mark


 Open at Proper Tab according to First Letter or Letters of Name and refer to Buff Sub-Index sheet for page reference.

COTT FAMILY NAME INDEX No. 75 © 1949
MADE BY THE COTT INDEX COMPANY, COLUMBUS, OHIO
SOLD BY WALKER, EVANS & COGSWELL CO., CHARLESTON, S.C.

FILE NUMBER DATE OF RECORD	MORTGAGEES FAMILY NAMES	GIVEN NAMES ABCDEFGHIJ	GIVEN NAMES JKLMNO	GIVEN NAMES PQRSTUVWXYZ	MORTGAGORS	BOOK	PAGE	Amount	BRIEF DESCRIPTION, LOCATION, ETC. (Not Warranted)
897 Jul. 9, 1976	Bank			& Trust Co, Southern	<i>etal</i> Ihad C. Borroughs, Jr.	1372	417	50,000	Dr., Pelham Eats. Lot 27, Rt. Augustine
886 Jul. 9, 1976	"			"	Lloyd W. Jimma	1372	447	6,321	.64 City View, S'ville sp. Pt. Lot 36+89 Marion Rd.
1039 July 12, 1976	"			"	Robert L. Nelson	1372	523	5,679	.34 Chestnut Hills Lot 133, Regulus Dr.
1160 July 13, 1976	"			"	Earl A. McCalla	1372	585	5,407	.68 Liberty Park Lot 23, Edwards Rd.
1286 Jul. 14, 1976	"			"	Alfreda Howard	1372	648	12,553	.00 Lots 11+2 Sherman Park Sec. 15 Correct. mtg. for orig see R&M Dr. 37, G. 1932 mtg. volume 1, 100 p. 265 Lot 132, ...
1208 July 14, 1976	"			"	J. H. Baker	1372	617		
1358 Jul. 15, 1976	"			"	William C. Greene	1372	727	12,113	.00 Lot Linnis ave. Piedmont. Thruway St.
1462 Jul. 19, 1976	"			"	Frank Austin, et al	1372	807	11,550	.00 Lot, 11th - Piedmont Rd. Haywood Rd.
1777 Jul. 19, 1976	"			"	Manley Sumner Hayward	1373	67	60,000	.00 5.41 acres also .02 acs.
1851 Jul. 20, 1976	"			"	Dee A. Smith	1373	161	10,232	.69 Lynne addj. Lot 207 Ridgeway Dr. E.
1875 Jul. 20, 1976	"			"	Milford E. Tallison	1373	164	5,237	.28 "Gardens" S. 1st St. W. H. lot 6 South ave.
1924 Jul. 20, 1976	"			"	Hamlin Beattie, III	1373	188	15,000	.00 Bywood Manor H. lot 11 Herbach Dr.
1985 Jul. 21, 1976	"			"	Seachey Mechanical, Inc.	1373	245	357,000	.00 Tract = 63.25 acs. U. S. Army. House Ect.
1955 Jul. 21, 1976	"			"	L. P. Seachey, Jr.	1373	249	357,000	.32 Lot 19 Landmass Rd., Sec. 2-1
	"			"	Henry L. Little	1373	321	1,557	.00 5 acs. Moore Rd.

INDIRECT or MORTGAGEE Index to Real Estate Mortgages — Greenville County, S. C.

REG. U. S. PAT. OFFICE *Chas. McCorkle* County Indexes Since 1888
An Identifying Trade Mark

 Open at Proper Tab according to First Letter or Letters of Name and refer to Buff Sub-Index sheet for page reference.

COTT FAMILY NAME INDEX No. 75 © 1949
MADE BY THE COTT INDEX COMPANY, COLUMBUS, OHIO
SOLD BY WALKER, EVANS & COGSWELL CO., CHARLESTON, S. C.

(77)

FILE NUMBER DATE OF RECORD	MORTGAGEES FAMILY NAMES	GIVEN NAMES ABCDEFGH	GIVEN NAMES IJKLMNO	GIVEN NAMES PQRSTUVWXYZ	MORTGAGORS	BOOK	PAGE	Amount	BRIEF DESCRIPTION, LOCATION, ETC. (Not Warranted)
1958									
Jul. 21, 1976	Bank			& Trust Southern	TEachey Mechanical Inc.	✓	✓	✓	76-7065 Fixtures-Mauldin
" "	"			"	" " "	✓	✓	✓	76-7066 Fixtures-Mauldin
2318 Jul. 23, 1976	Bank			Trust Co. Southern &	Robert C. Childs	1373	511	.00	May (U.S. May 276) Lot = 1.28 acc. Palfox Dr. Deer
2457 July 26, 1976	"			" "	Wilford D. Kelly	1373	460		July 17th see R.E.M. bk. 1371 p. 215 Release purchase on lots Landon Rd.
2425 Jul. 26, 1976	"			" "	Rose Babb	1373	602	.84	D'ville St. Lot Alice and "Arcturion"
2549 Jul. 27, 1976	"			" "	George L. Jordan, et al	1373	691	.70	Lot 4 Oak Luman St.
2612 Jul. 27, 1976	"			" "	Thomas A. Redding a limited ptn.	1373	772	.60	2 4/100 acc. Hunts Bridge Rd.
2526 July 27, 1976	"			" "	Drill Creek	Deed bk. 1140	220		July 17th see R.E.M. bk. 1363 pp. 150 Release Lot 31 Drill Creek
2674 Jul. 28, 1976	"			" "	Harriett N. Black	1373	853	.28	1.87 acc. Beew Dr.
2698 Jul. 28, 1976	"			" "	J.C. Threath	1373	861	.00	Lot, North Kings court S.C. 76-7336
2777 July 29, 1976	"			" "	Young Lewis, et al.	✓	✓	✓	Fixtures - 18 Main St. Piedmont Deed mtg. see R.E.M. bk. 1371 pp. 618
281 July 29, 1976	"			" "	J.C. Threath, et al.	1373	947		Release lot 7, 8, 9, 10, 11, 12, 13, 14, 15, 16, 17, 18, 19, 20, 21, 22, 23, 24, 25, 26, 27, 28, 29, 30, 31, 32, 33, 34, 35, 36, 37, 38, 39, 40, 41, 42, 43, 44, 45, 46, 47, 48, 49, 50, 51, 52, 53, 54, 55, 56, 57, 58, 59, 60, 61, 62, 63, 64, 65, 66, 67, 68, 69, 70, 71, 72, 73, 74, 75, 76, 77, 78, 79, 80, 81, 82, 83, 84, 85, 86, 87, 88, 89, 90, 91, 92, 93, 94, 95, 96, 97, 98, 99, 100
3030 July 30, 1976	"			" "	H. Dean Brown	1374	137		see R.E.M. bk. 1344 pp. 648 Release lot 7, 8, 9, 10, 11, 12, 13, 14, 15, 16, 17, 18, 19, 20, 21, 22, 23, 24, 25, 26, 27, 28, 29, 30, 31, 32, 33, 34, 35, 36, 37, 38, 39, 40, 41, 42, 43, 44, 45, 46, 47, 48, 49, 50, 51, 52, 53, 54, 55, 56, 57, 58, 59, 60, 61, 62, 63, 64, 65, 66, 67, 68, 69, 70, 71, 72, 73, 74, 75, 76, 77, 78, 79, 80, 81, 82, 83, 84, 85, 86, 87, 88, 89, 90, 91, 92, 93, 94, 95, 96, 97, 98, 99, 100
2884 Jul. 30, 1976	"			" "	Bettye S. Kittell	1374	11	.00	Hilshap Dr. "Forest View" Lot 2 Cor. Dolphin Dr. +
2858 Jul. 30, 1976	"			" "	C. N. Allen, Jr., et al	1374	145	.20	(May 52) Halt Greenville - Felzer Rd.
3240 Aug. 3, 1976	"			" "	James Edward Clark	1374	326	.20	"Sunny acce" Parson St. Lot 33 Muldrow Lane

INDIRECT or MORTGAGEE Index to Real Estate Mortgages — Greenville County, S. C.

REG. U. S. PAT. OFFICE *Chester* County Indexes Since 1888 An Identifying Trade Mark

Open at Proper Tab according to First Letter or Letters of Name and refer to Buff Sub-Index sheet for page reference.

COTT FAMILY NAME INDEX No. 75 © 1949
MADE BY THE COTT INDEX COMPANY, COLUMBUS, OHIO
SOLD BY WALKER, EVANS & COGSWELL CO., CHARLESTON, S. C.

FILE NUMBER DATE OF RECORD	MORTGAGEES FAMILY NAMES	GIVEN NAMES ABCDEFGHIJ	GIVEN NAMES JKLMNO	GIVEN NAMES PQRSTUVWXYZ	MORTGAGORS	BOOK	PAGE	Amount	BRIEF DESCRIPTION, LOCATION, ETC. (Not Warranted)
3035 Aug 2, 1976	Bank			Trust Co. Southern	M. Graham Proffitt	Deed Bk. 1040	517		for mtg. on Rem Bk. 1297 pg. 367 Release Lot 229 Sugar Creek Sec 7
3293 Aug 3, 1976	"			" Trust Co.	J. W. Patterson		1374 449		for mtg. on Rem Bk. 1260 pg. 629 Assumption Agreement
3412 Aug 4, 1976	"			Southern	James J. Black mortgage, Inc.		1374 492	9,720	Lot 7 Mack Dr., Riley E. sta. St. Ann
3766 Aug 4, 1976	"			" "	Watkins, Savett & woods llal		1374 528	25,000	Lot, Car. Case St. & Wall St., Emore River, Butler sp.
3507 Aug 5, 1976	"			" "	Charles L. Satterfield		1374 603	39,000	27 acres Shiloh Shoals Rd.
3444 Aug 4, 1976	"			" "	M. Graham Proffitt, III	Deed Bk. 1040	706		for mtg. on Rem Bk. 1297 pg. 367 Release Lot 234 Sugar Creek
3454 Aug 4, 1976	"			" "	Joe Lee Realty In willie James Black, Jr.)	Deed Bk. 1040	719		for mtg. on Rem Bk. 1348 pg. 450 Release Lot 179 Joe Lee Shoals Rd., D. L. River sp.
3677 Aug 6, 1976	"			" "	Willie J. Black		1374 677	4,780	part - 11.56 ac. - York
3809 Aug 9, 1976	"			" "	Demetrius J. Linton		1374 803	42,000	Lot Manly St.
3822 Aug 9, 1976	"			" "	Manley Furman Haywood	Deed Bk. 1041	50		Release 5.41 Acre 9.02 Acre Haywood Rd. for mtg. on Rem Bk. 1373 pg. 60
4079 Aug 11, 1976	"			" "	Janie S. Black		1375 20	72	(one) Woodville Mills Sec. 8 Lot 56 (81) E. Seventh St.
4200 Aug 12, 1976	"			" "	W. D. Garbrough		1375 274		Release Lot 29 Forester Woods Sec 7 for mtg. on Rem Bk. 1350 pg. 887 & Forester Mtg. 1301 pg. 173
4200 Aug 12, 1976	"			" "	" "		1375 274		
4201 Aug 12, 1976	"			" "	" "		1375 304		Release lot 29 Forester Woods Sec 7 for mtg. on Rem Bk. 1350 pg. 887 & Forester Mtg. 1301 pg. 173
4 Aug 12, 1976	"			" "	" "		1375 304		

INDIRECT or MORTGAGEE Index to Real Estate Mortgages — Greenville County, S. C.

REG. U. S. PAT OFFICE *Chas McCorkle* County Indexes Since 1888 An Identifying Trade Mark

Open at Proper Tab according to First Letter or Letters of Name and refer to Buff Sub-Index sheet for page reference.


COTT FAMILY NAME INDEX No. 75 © 1949
MADE BY THE COTT INDEX COMPANY, COLUMBUS, OHIO
SOLD BY WALKER, EVANS & COGSWELL CO., CHARLESTON, S. C.

1
(12)

FILE NUMBER DATE OF RECORD	MORTGAGEES FAMILY NAMES	GIVEN NAMES ABCDEFGH	GIVEN NAMES IJKLMNO	GIVEN NAMES PQRSTUVWXYZ	MORTGAGORS	BOOK	PAGE	Amount	BRIEF DESCRIPTION, LOCATION, ETC. (Not Warranted)
4256 Aug. 12, 1976	Bank			& Trust Co. Southern	W. D. Yarborough	1375	312		Release Lot 35 Forestville Wash. Ave. 7 for Mtg. on Rem. Bd. 1350 sq. 887 & Cornudas Mtg. 1369 sq. 193
4341 Aug. 13, 1976	"			Trust Co. Southern	Loy E. Chastain, et al	1375	313	.68	
4353 Aug. 13, 1976	"			Trust Co. Southern	Sarah Ellen Poole	1375	358	13,351	Lot 38 Shuler
4349 Aug. 13, 1976	"			Trust Co. Southern	M. Graham Proffitt, et al	Deed Bk.	371	11,299	Lot 2 Lindburg St., Blk. D for Mtg. on Rem. Bd. 1297 sq. 367
4362 Aug. 13, 1976	"			Trust Co. Southern	M. Graham Proffitt, et al	Deed Bk.	185		Release Lot 163 Sugar Creek. Sec. 1
4431 Aug. 16, 1976	"			Trust Co. Southern	M. Graham Proffitt, et al	Deed Bk.	195		for Mtg. on Rem. Bd. 1277 sq. 689 Release Lot 134 Sugar Creek. Sec. 1
4421 Aug. 16, 1976	"			Trust Co. Southern	Jack J. Shigge, et al	1375	437	3,087	.60 "Parkdale" Lot 60 Parkdale Dr., 1 acre. Hwy. 20, Stone Sp.
4583 Aug. 16, 1976	"			" "	Stephen M. Taylor	1375	467	15,006	Lot County Rd., also lot 3 =
4608 Aug. 17, 1976	"			" "	Julian Ray Tate, et al	1375	584	8,000	Lot = 1.19 ac. Sigerville. Rd. 50 ft. St. Church Sp. Sp.
4606 Aug. 17, 1976	"			" "	James T. Ayers, et al	1375	590	2,890	Lot, cor. Aiken Chapel Rd. & a
4651 Aug. 17, 1976	"			" "	Fred C. Trick, et al	1375	592	70,000	.00 Lot 3 Meadowood Lane Augusta Rd. Hills
4639 Aug. 17, 1976	"			" "	Charles Earle King, et al	1375	608	6,399	.84 Lot 60 High Hill St. "Ponderosa"
4788 Aug. 18, 1976	"			" "	Thomas E. McConnell	1375	615	2,917	.44 Lot 11 Frankfurt. Sec. 1
4821 Aug. 19, 1976	"			" "	S. M. C. Corp.	1375	727	3,000	.00 Lot - also Ingress & Egress for Mtg. on Rem. Bd. 1297 sq. 367
4929 Aug. 20, 1976	"			" "	M. Graham Proffitt, Jr.	Deed Bk.	467		Release Lot 223 Sugar Creek. Sec. 1 Hwy. 20 & King St.
				" "	R. M. Page, Jr.	1375	814	12,000	.00 Lot 1 & 5 ft. strip of lot 2 cor.

INDIRECT or MORTGAGEE Index to Real Estate Mortgages — Greenville County, S. C.

() REG. U. S. PAT. OFFICE *Cott* County Indexes Since 1888 An Identifying Trade Mark


 Open at Proper Tab according to First Letter or Letters of Name and refer to Buff Sub-Index sheet for page reference.

COTT FAMILY NAME INDEX No. 75 © 1949
MADE BY THE COTT INDEX COMPANY, COLUMBUS, OHIO
SOLD BY WALKER, EVANS & COGSWELL CO., CHARLESTON, S. C.

FILE NUMBER DATE OF RECORD	MORTGAGEES FAMILY NAMES	GIVEN NAMES ABCDEFGHIJ	GIVEN NAMES JKLMNO	GIVEN NAMES PQRSTUVWXYZ	MORTGAGORS	BOOK	PAGE	Amount	BRIEF DESCRIPTION, LOCATION, ETC. (Not Warranted)
4979 aug. 20, 1976	Bank			Trust Co. Southern &	Shaver C. Miller, et al	1375	826	.00 46,000	"Fairsetting" Simile Lot 286 Lawrencewood Dr.
5005 aug. 20, 1976	"			" "	Barbara N. Carter	1375	835	.00 50,000	A triangular lot, also lot 35 Cor. Laurens Hills Rd. & Arbuthnot near Elletson acres, Sec. A
"	"			" "	" " "	1375	835		
4931 aug. 20, 1976	"			" "	A. Clarence Lovett, Jr.	1375	877	.24 4,512	Lot 33 N. Monticello Rd. also lot 32 E. Monticello Road Monticello Lot.
4931 aug. 20, 1976	"			" "	" " " "	1375	877		
4930 aug. 20, 1976	"			" "	James D. Thurston et al	1375	893	.76 10,406	Lot = 1.12 acs. Oaklawn Dr.
5281 aug. 24, 1976	"			" "	Nemy B. Little	Re-Record 1376	123	.32 7,537	Correct mtg. for orig. See R & M Bk. 1373 Pg. 323. 5 acres more Rd.
"	"			" "	" " "	Re-Record 1376	123		
5462 aug. 26, 1976	"			" "	Roger D. Jordan	1376	312	.64 2,672	Franklin Dr. Lot = 1.38 acs. Danston Rd.
5593 aug. 27, 1976	"			" "	E. A. Halldsmith	1376	395	.00 500	Simile, custom Dr. 3.16 acres Less .9 acres
5866 Aug. 30, 1976	"			" "	W. B. Bateville Prof. Comm. agent J. A. Bolen as Trustee	1376	701		3.16 acres Less .9 acres Jt. mtg. see R & M Bk. 1338 pg. 268 Release lot 2, Laurens Dr.
5939 Aug. 30, 1976	"			" "	Caroline Land Co. Inc.	1376	704		Release lot 9, Laurens Dr. 1/2 ac. Sec. 2 for mtg. see R & M Bk. 1261 pg. 417; 1292 pg. 619 & 1316 pg. 697
"	"			" "	" " "	1376	704		
5873 Aug. 30, 1976	"			" "	C. J. Riddle	1376	713		Release lot 13, Laurens Dr. 1/2 ac. Sec. 2 for mtg. see R & M Bk. 1261 pg. 417 1292 pg. 619 & 1316 pg. 697
"	"			" "	" " "	1376	713		
5784 aug. 30, 1976	"			" "	Mary Ann N. Penland	1376	564	.60 4,188	Realty Corp. Lot 58, West Lane Central

INDIRECT or MORTGAGEE Index to Real Estate Mortgages — Greenville County, S. C.

REG. U. S. PAT. OFFICE *Chas. M. Cotta* County Indexes Since 1888 An Identifying Trade Mark

 Open at Proper Tab according to First Letter or Letters of Name and refer to Buff Sub-Index sheet for page reference.

COTT FAMILY NAME INDEX No. 75 © 1949
MADE BY THE COTT INDEX COMPANY, COLUMBUS, OHIO
SOLD BY WALKER, EVANS & COGSWELL CO., CHARLESTON, S.C.

(HH)

FILE NUMBER DATE OF RECORD	MORTGAGEES FAMILY NAMES	GIVEN NAMES ABCDEFGHIJ	GIVEN NAMES KLMNO	GIVEN NAMES PQRSTUVWXYZ	MORTGAGORS	BOOK	PAGE	Amount	BRIEF DESCRIPTION, LOCATION, ETC. (Not Warranted)
5987 Aug. 31 1976	Bank			Trust Co. Southern &	Roy Holder, et al	1376	755	.68 14,638	Bates St. Lot = 5.2 acs. Duncan Rd.
6205 Sept. 1 1976	"			" "	Tommy E. Keener	1376	911	.80 2,008	Bates St. Lot = 1.5 5/100 acres
6319 Sept. 2 1976	"			" "	James E. Vickery, et al	1376	988	.00 8,000	Way, sec. 3-B westcliffe Lot 189 1/2. lot 188 Eastcliffe
6224 Sept. 2 1976	"			" "	James B. Ducker, Jr.	1377	3	.40 5,081	angusta acres Lot 231 Churchill circle
6454 Sept. 3 1976	"			" "	Clarence D. Cannon	1377	92	.20 3,112	Road 4 acres Old Chick Springs
6612 Sep. 7 1976	"			" "	James T. Still, Jr. et al	1377	142		Release lot prep. Charlie R. White Brown Sp. - for mtg. on Rem Bk. 1203 pg. 491
6613 Sep. 7 1976	"			" "	et/a Blatinville Prop. Assoc. a joint venture J. J. Bolan, et al	1377	142		2 1/2 mtg. on Rem Bk. 1238 pg. 262
6609 Sept. 7 1976	"			" "	et/a Emmie Grace Brown Styles Mace B. Styles	1377	240		Release lot 41 Canebroke
6619 Sept. 7 1976	"			" "	Billy E. Addison, et al	1377	199	.48 7,428	Bates St. Lot 40 Walnut Lane,
6421 Sep. 3 1976	"			" "	Ellis L. Darby, Jr. et al	1377	201	.28 4,721	Deed Bk. tract 1 (3 acs.) Slater Rd. 2 1/2 mtg. on Rem Bk. 1297 pg. 367
6656 Sept. 8 1976	"			" "	Hubert E. Nolin	1042	411	.00 5,000	Highland Release Lot 207 Sugar Creek Rd. 7
6686 Sept. 8 1976	"			" "	385 Enterprises, Inc.	1377	254	.00 20,000	Highland Lot 67 Virginia ave. Sec. A1 Nystrom & Carolina Ct.
6655 Sept. 8 1976	"			" "	James C. Joss, Jr. et al	1377	273	.36 11,975	Lot 13 & 14 Eastlan Dr. (mount Highway mtg. on Village, Sec. 4
6815 Sept. 9 1976	"			" "	Allen Lang, et al	1377	281	.04 6,002	Lot 89 (#2 Hammett (St.) ave. Piedmont
6928 Sept. 10 1976	"			" "	Bobby E. Thomason	1377	367	.00 3,588	Lot 62 (#7 Church St. (ave.) Dunklin St. Lot Old Latimer Mile Rd.

INDIRECT or MORTGAGEE Index to Real Estate Mortgages — Greenville County, S. C.

()

REG. U. S. PAT. OFFICE *Chas. McClure* County Indexes Since 1888 An Identifying Trade Mark

 Open at Proper Tab according to First Letter or Letters of Name and refer to Buff Sub-Index sheet for page reference.

COTT FAMILY NAME INDEX No. 75 © 1949
MADE BY THE COTT INDEX COMPANY, COLUMBUS, OHIO
SOLD BY WALKER, EVANS & COGSWELL CO., CHARLESTON, S. C.

FILE NUMBER DATE OF RECORD	MORTGAGEES FAMILY NAMES	GIVEN NAMES ABCDEFGHIJ	GIVEN NAMES JKLMNO	GIVEN NAMES PQRSTUVWXYZ	MORTGAGORS	BOOK	PAGE	Amount	BRIEF DESCRIPTION, LOCATION, ETC. (Not Warranted)
6930 Sept. 10, 1976	Bank			Trust Co. Southern &	W. E. Suddeth	1377	485	25,927	20 Rd. & Reedy Fork Rd. Sablawn 2p. 2.60 Acres Cor. Old Hundred Rd.
7020 Sept. 13, 1976	"			"	Seldon E. Prole	1377	583	5,179	1.9 Acres = Lot 3 m ^c Canell
7023 Sept. 13, 1976	"			"	Venture Associates, Ltd.	1377	585	8,000	5.46 Acres Condo Rd.
7017 Sept. 13, 1976	"			"	Ansel Wade Alberson	1377	587	4,321	Lot, S. E. Hwy. 247
7149 Sept. 13, 1976	"			"	William D. Payne	1377	610	3,499	Sec. I Baytt Sp. Lot 26, Sanda St. Rockvale
7197 Sept. 14, 1976	"			"	Ind. & d/hia Birille plan Co. William E. Heath, Jr.	1377	718	42,000	Lot Augusta Rd.
7137 Sept. 13, 1976	"			"	Dead Bk. M. Graham Proffitt, III	1042	764		See mtg. see R.E.M. bk. 1297 pg. 367 Release Lot 236 Sugar Creek Sec I
7319 Sept. 15, 1976	"			"	Paul D. Terry	1377	803	6,853	Spur Est. - Sec. B Lot 321 Healed Rd.
7367 Sept. 15, 1976	"			"	James H. Ray, Jr.	1377	816	30,000	Crestwood Dr. Buxton Paris mt 2p Lot 48, Cor. Wimpford Dr. &
7409 Sept. 16, 1976	"			"	Dewey Foster	1377	852	5,564	wide Village Lot 18 Daisy Dr. Pine
7453 Sept. 16, 1976	"			"	Olin S. Elliott, Jr.	1377	866	110,000	Birille - Piedmont Hwy. (U.S. Hwy. 29) Pt. Lot 26 & Lots 27 & 28
7495 Sept. 17, 1976	"			"	Jerry James McNeill	1377	929	7,555	Forestdale Hgts. Lot 10 Forestdale Hgts.
7625 Sept. 17, 1976	"			"	P. B. Perry	1378	10	9,720	(d.c. Hwy. # 414) Highland 4p Lot = 7.69 ac. Sugarloaf Rd.
7818 Sept. 20, 1976	"			"	Douglas H. Vaughan, et al	1378	150	6,630	Long Estate. H. Lots 51 & 51 Subdiv. mtn. Rd.
7817 Sept. 20, 1976	"			"	C. M. Powell	1378	152	2,116	Subdiva Sp. 33.6 ac. Blauclane Rd.
7743 Sept. 20, 1976	"			"	Norman A. Kuper, et al	1378	173	5,444	Westcliffe Sec 2 Lot 45 Grand Island Dr.

INDIRECT or MORTGAGEE Index to Real Estate Mortgages — Greenville County, S. C.

REG. U. S. PAT. OFFICE *Chas. McKee* County Indexes Since 1888 An Identifying Trade Mark

Open at Proper Tab according to First Letter or Letters of Name and refer to Buff Sub-Index sheet for page reference.

COTT FAMILY NAME INDEX No. 75 © 1949
MADE BY THE COTT INDEX COMPANY, COLUMBUS, OHIO
SOLD BY WALKER, EVANS & COGSWELL CO., CHARLESTON, S.C.

1
(II)

FILE NUMBER DATE OF RECORD	MORTGAGEES FAMILY NAMES	GIVEN NAMES ABCDEFGHIJ	GIVEN NAMES JKLMNOPQ	GIVEN NAMES RSTUVWXYZ	MORTGAGORS	BOOK	PAGE	Amount	BRIEF DESCRIPTION, LOCATION, ETC. (Not Warranted)
7600 Sept. 11, 1976	Reynolds			Grant Co. Southern	III, et al. M. Graham Proffitt	Need Bk 1043	15		St. ...
7921 Sept. 21, 1976	"			" "	et/a Batorville Prop. Assoc. J. A. Bolen, et al.	1378	315		Formty. see Rem Bk. 1338 pg. 268 Release lot 62 Cambridge T
7835 Sept. 21, 1976	"			" "	Douglas Gerald Davis	1378	204	4,394	.52 "Saveri" 5 mile sp. Lot 14 Paris mt. ave. "San
7891 Sept. 21, 1976	"			" "	et al Bobby L. Sumner	1378	212	8,686	.20 Hills Lot 60 Anderson Rd. Heritage
8061 Sept. 22, 1976	"			Grant Co. Southern	Betty L. Switzer, et al	1378	414	3,584	.16 augusta rd. Ballantray sp. 3.07 acc. Stoddard Rd. near
7996 Sept. 22, 1976	"			Grant Co. Southern	Ellis L. Darby, Jr. et al	Deed Bk. 1043	285		For mtg see Rem Bk. 1277 pg. 689 Release Lot 149 Sugar Creek - Pent
8127 Sept. 23, 1976	"			Grant Co. Southern	J. M. Jones, Jr.	1378	487	2,943	.00 Lot, U.S. Hwy. #20
8321 Sept. 24, 1976	"			" "	et al Thomas E. Bradley	1378	575	95,000	.00 Lot = 1.7 acc. also lot = 1.41
"	"			" "	" " "	1378	575		acc. Brushy creek rd. (old
8333 Sept. 24, 1976	"			" "	Clarence Wilton Funch	1378	605	10,260	part of (old) Chick sp. sp. Farms
8371 Sept. 27, 1976	"			" "	Lawson Lift, Inc.	✓	✓	✓	Lot 41 30 ft. Rd., Oakville 76-9323
8401 Sept. 27, 1976	"			" "	Carolyn B. Lawson	1378	695	75,000	Fixtures - Woodruff Industrial Lane sec. III "Botany woods" Butler sp.
8534 Sept. 28, 1976	"			" "	Billy W. Roberts, et al	1378	838	4,566	Lot 145 - C Brittany Dr. addi
"	"			" "	" " " "	1378	838		.24 Lot, cor. Bridwell Rd. &
8742 Oct. 1, 1976	"			" "	Alvin V. Crisp	1379	196	23,553	transview Dr. also lot transview Dr., Bates sp.
8961 Oct. 1, 1976	"			" "	Robert D. Hudson	1379	266	16,637	.20 Bates sp. 19.4 acc. white Horse rd.

INDIRECT or MORTGAGEE Index to Real Estate Mortgages — Greenville County, S. C.



REG. U. S. PAT. OFFICE *Chas. M. Catts* County Indexes Since 1888 An Identifying Trade Mark


Open at Proper Tab according to First Letter or Letters of Name and refer to Buff Sub-Index sheet for page reference.

COTT FAMILY NAME INDEX No. 75 © 1949
MADE BY THE COTT INDEX COMPANY, COLUMBUS, OHIO
SOLD BY WALKER, EVANS & COGSWELL CO., CHARLESTON, S. C.

FILE NUMBER	MORTGAGEES	GIVEN NAMES	GIVEN NAMES	GIVEN NAMES	MORTGAGORS	BOOK	PAGE	Amount	BRIEF DESCRIPTION, LOCATION, ETC.
DATE OF RECORD	FAMILY NAMES	ABCDEFGHIH	IJKLMNO	PQRSTUVWXYZ					(Not Warranted)
9054 Oct. 1, 1976	Ramm			* Trust Co. Southerners	M. Graham Proffitt, III	Deed Bk 1043	906		See mtg. see REM Bk 1297 pg. 367 Release lot 228 Sugar Creek Sec. I
9162 Oct. 4, 1976	"			" "	Jolly B. Lance	1379	451	.00	Lot = 1 acre, Club Dr. (Charleston St.)
9158 Oct. 4, 1976	"			" "	Gordon E. Mann	1379	453	19,000	Lot 7 Hwy. 253
9266 Oct. 4, 1976	"			" "	Marian C. Yates	1379	523	.00	Red Ridge
9267 Oct. 4, 1976	"			" "	Palmer D. Cooper	1379	525	7,000	Lot 1 Hwy. 29 (U.S. Hwy.) Home St.
9218 Oct. 4, 1976	"			" "	M. P. Rempel, et al.	1379	533	8,799	2.87 ac. Nat. 2 Hwy. Home Station
9387 Oct. 5, 1976	"			" "	J. A. Baker, et al.	1379	740	.00	2/3a Bateville Prop. Assoc., a joint venture See mtg. see REM Bk 1338 pg. 268 Release lot 110 Cantricket I (Deer Hwy.)
9452 Oct. 6, 1976	"			" "	Gordon E. Mann	1379	743	2,000	Lot 213 U.S. Hwy. 276
9517 Oct. 6, 1976	"			" "	Quinn Enterprises, Inc.	1379	790	.00	Park Hgts Lots 25 thru 27 + Lots 58159
9517 Oct. 6, 1976	"			" "	Frances Reese	1379	794	65,000	Leland Cr., Blueberry Park Lot 31 Car. Strawberry Dr. + Stirling annex, sec. A
9515 Oct. 6, 1976	"			" "	Eloise Eubanks Byrd	1379	777	3,000	Pl. lot 213 Valentine St., sec. D, Dixville Pl.
9518 Oct. 6, 1976	"			" "	E. J. Nicham	1379	824	2,923	Lot 13 thru 17 Woodville Hgts Baths Pl. N. East
9626 Oct. 7, 1976	"			" "	Jillmar Glenn Rose	1379	915	17,518	Lot Little Texas Rd., (S.C. Hwy. 291 - By-Pass)
9776 Oct. 8, 1976	"			" "	Bankers Trust of S.C.	1380	33	75,000	Lot, S. Pleasantburg Dr.
9778 Oct. 8, 1976	"			" "	Ella M. Wansley	1380	52	1,936	Lot 7 Shiloh St.
9888 Oct. 11, 1976	"			" "	Phillip A. McBride, et al.	1380	109	6,400	Hampton Gardens, sec. III Lot 116 Danbury Dr., Wade

INDIRECT or MORTGAGEE Index to Real Estate Mortgages — Greenville County, S. C.

REG. U. S. PAT. OFFICE *Chas. McCott* County Indexes Since 1888
An Identifying Trade Mark

 Open at Proper Tab according to First Letter or Letters of Name and refer to Buff Sub-Index sheet for page reference.

COTT FAMILY NAME INDEX No. 75 © 1949
MADE BY THE COTT INDEX COMPANY, COLUMBUS, OHIO
SOLD BY WALKER, EVANS & COGSWELL CO., CHARLESTON, S.C.


(1)

FILE NUMBER	MORTGAGEES	GIVEN NAMES	GIVEN NAMES	GIVEN NAMES	MORTGAGORS	BOOK	PAGE	Amount	BRIEF DESCRIPTION, LOCATION, ETC. (Not Warranted)
DATE OF RECORD	FAMILY NAMES	ABCDEFGH	IJKLMNO	PQRSTUVWXYZ					
9977 Oct. 11, 1976	Bank				Trust Co. Tr. Southern & <i>Joe W. Miller</i>	1380	197	.00 105,000	Tracts = 12 ac. + 23 ac. Altamont Rd., altamont forest boundary survey.
"	"				" " " " "	1380	197		"Parkdale"
10000 Oct. 12, 1976	Bank				Trust Co. <i>etal</i> Southern & <i>Devel Lee Summey</i>	1380	219	.20 11,047	Lot 6 Parkdale Dr.
10057 Oct. 12, 1976	"				" " <i>W. D. Yarborough</i>	1380	353		Release lot 48 Forester woods sec. 7. For mtg. see R & M BK. 1350 Pg. 887. Correct mt. BK. 1369 Pg. 173
"	"				" " " "	1380	353		
"	"				" " " "	1380	353		
10004 Oct. 12, 1976	"				" " <i>Ellie L. Darby, Jr. et al</i> <i>a partshy</i>	1044	442		For mtg. see R & M BK. 1297 pg. 367 Release lot 235 Sugar Creek Sec I
10122 Oct. 12, 1976	"				" " <i>Sam Lee Realty, et al</i>	1044	494		For mtg. see R & M BK. 1348 pg. 450 Release lot 154 Dune Hill
10397 Oct. 14, 1976	"				" " <i>Richard A. Waldrop</i> <i>corp.</i>	1380	492	.96 7,344	Tract - Hwy. 253) Lot, State Park Rd., (S.C.)
10357 Oct. 14, 1976	"				" " <i>Masonry Contractors</i>	1380	510	.00 40,000	Lot Sandy Flat Rd., Chick
10499 Oct. 15, 1976	"				" " <i>James Morgan, Jr. et al</i>	1380	550	.30 1,377	Lot = 1 acre, Bates rd.
10508 Oct. 15, 1976	"				" " <i>Paul J. Foster, Jr. et al</i>	1380	603	.20 40,640	Mouldin Tract - Hwy. # 276 (main st.)
10799 Oct. 19, 1976	"				" " <i>Prince Albert Busch</i>	1380	817	.32 4,144	Fork Shoals Rd. 1.77 ac. near augusta Rd. +
10707 Oct. 18, 1976	"				" " <i>M. Graham Pruffitt</i> <i>III et al.</i>	1044	746		For mtg. see R & M BK. 1297 pg. 367 Release lot 143 Sugar Creek Sec I
10821 Oct. 19, 1976	"				" " <i>James C. Dawkins</i>	1380	854		Spring rd. for mtg. see R & M BK. 1355 pg. 821 Release lot Sandy Flat Rd. Chick
10761 Oct. 19, 1976	"				" " <i>W. E. Conner</i>	1380	856		For mtg. see R & M BK. 1151 pg. 229 Release line by judgment case 76-3514

INDIRECT or MORTGAGEE Index to Real Estate Mortgages — Greenville County, S. C.

1

REG. U. S. PAT. OFFICE *Chas. McCott* County Indexes Since 1888 An Identifying Trade Mark


 Open at Proper Tab according to First Letter or Letters of Name and refer to Buff Sub-Index sheet for page reference.

COTT FAMILY NAME INDEX No. 75 © 1949
MADE BY THE COTT INDEX COMPANY, COLUMBUS, OHIO
SOLD BY WALKER, EVANS & COGSWELL CO., CHARLESTON, S.C.

FILE NUMBER DATE OF RECORD	MORTGAGEES FAMILY NAMES	GIVEN NAMES ABCDEFGHIJ	GIVEN NAMES JKLMNO	GIVEN NAMES PQRSTUVWXYZ	MORTGAGORS	BOOK	PAGE	Amount	BRIEF DESCRIPTION, LOCATION, ETC. (Not Warranted)
10932 Oct. 20, 1976	Bank			Trust Co. Southern &	Ben J. Trammell, et al Laudermill	1380	946	.60 7,734	Lease Lot = 0.97 ac., altament S. Slater & sons
10929 Oct. 20, 1976	"			" "	Marcelle B. -	1380	948	.96 2,478	Lot 3 Webster St. Village St. & Hamell Rd.
11083 Oct. 21, 1976	"			" "	George P. Hoffmann	1381	34	.00 72,000	Lot, Cor. Old Spartanburg Unit Rd. Calloway Sp.
11082 Oct. 21, 1976	"			" "	James W. Capps	1381	39	.64 2,546	Lot = 3.15 ac. Old unnamed 76-10292
10985 Oct. 21, 1976	"			" "	Charles E. Reese, et al	✓	✓	✓	Furniture - 5 Calhoun Ave.
11311 Oct. 25, 1976	"			" "	Robert Bailey, Inc.	1381	282	.00 18,000	Highways acres Lot 15 Arlene Dr.,
11335 Oct. 25, 1976	"			" "	Daniel L. Jones, et al	1381	291	.68 3,766	Lots 1 thru 6 Redstone St. also lots 7 & 8 Klondyke St. Summitt view
"	"			" "	" " " "	1381	291		
11343 Oct. 25, 1976	"			" "	Artie D. Sarman (M)	1381	293	.00 50,000	6 Lots For mtg. see REM Bk. 1297 pg. 367
11165 Oct. 22, 1976	"			" "	Ellis L. Darby, Jr et al	Dead Bk. 1044	983		Release lot 156 Sugar Creek Sec I For mtg. see REM Bk. 1297 pg. 367
11165 Oct. 22, 1976	"			" "	Ellis L. Darby, Jr et al	Dead Bk. 1044	985		Release lot 168 Sugar Creek Sec I For mtg. see REM Bk. 1277 pg. 367
11165 Oct. 22, 1976	"			" "	Ellis L. Darby, Jr et al	Dead Bk. 1044	987		Release lot 154 Sugar Creek Sec I 684 & Bk. 1297 pg. 367
"	"			" "	" " " "	Dead Bk. 1044	987		
11165 Oct. 22, 1976	"			" "	Ellis L. Darby, Jr et al	Dead Bk. 1044	989		For mtg. see REM Bk. 1277 pg. 367 Release lot 155 Sugar Creek Sec I For mtg. see REM Bk. 1277 pg. 689
11485 Oct. 26, 1976	"			" "	M. Graham Proffitt, III	1381	466		Release lot 146 Sec I Sugar Creek Sec. IV. For mtg. see REM 1330 pg. 821
11484 Oct. 26, 1976	"			" "	W B Developer, Inc.	1381	465		Release lot 160 Forester woods

INDIRECT or MORTGAGEE Index to Real Estate Mortgages — Greenville County, S. C.

REG. U. S. PAT. OFFICE *Chas McCott* County Indexes Since 1888 An Identifying Trade Mark

 Open at Proper Tab according to First Letter or Letters of Name and refer to Buff Sub-Index sheet for page reference.

COTT FAMILY NAME INDEX No. 75 © 1949
MADE BY THE COTT INDEX COMPANY, COLUMBUS, OHIO
SOLD BY WALKER, EVANS & COGSWELL CO., CHARLESTON, S.C.

(KK)

FILE NUMBER DATE OF RECORD	MORTGAGEES FAMILY NAMES	GIVEN NAMES ABCDEFGH	GIVEN NAMES IJKLMNO	GIVEN NAMES PQRSTUVWXYZ	MORTGAGORS	BOOK	PAGE	Amount	BRIEF DESCRIPTION, LOCATION, ETC. (Not Warranted)
11462 Oct. 26, 1976	Bank			Trust Co. Southern &	<i>et al</i> Ansel Wade Alberson	1381	364	.36	# 247
11585 Oct. 27, 1976	"			" "	<i>a partner</i> Statewide Investors	1381	486	.00	Lot 1 lot 4 = 2.0 acs. Hwy. E. Hadley Webster
11558 Oct. 27, 1976	"			" "	Linnell, <i>et al</i> William Thomas	1381	529	.40	St. lots 3+4 Webster Rd., Subd. Plainview Hgts.
11532 Oct. 27, 1976	"			" "	W.D. Garbrough	1381	540	3,026	Lots 9, 10 + 11, Plainview Dr.
11632 Oct. 29, 1976	"			" "	W. A. Buckley J. Jollison	1381	540		Release lot 41 Forester Woods Dec 7 - for mtg. on Rem Bk. 1350 pg 8874 Concrete Mtg. - 1369 pg. 173
11621 Oct. 28, 1976	"			" "	Evelyn J. Jollison <i>meddith</i>	1381	557	7,500	Forest, <i>et al</i> Lot 51 Pinnacle Dr., Decen
11826 Oct. 29, 1976	"			" "	Ellis L. Darby, Jr. <i>et al</i>	Deed Bk. 1045	244		for mtg. on Rem Bk. 1297 pg. 367 Release lot 193 Sugar Creek <i>part</i>
11817 Oct. 29, 1976	"			" "	Frank Buckton, <i>et al</i>	1381	710	.32	Highmont mfg. Co. Village Lot 80 (#20 Hammett St.)
12205 Nov. 2, 1976	"			" "	Donald H. Estes	1381	787	.08	for mtg. on Rem Bk. 1355 pg. 110 Release lot 3 Sugar Creek
12199 Nov. 2, 1976	"			" "	Cecil B. Carver	1382	87		"Blue Mt. Park"
12084 Nov. 1, 1976	"			" "	Louise D. Bell	1382	48	7,677	Lot 44 Blue mtn. Dr.
12345 Nov. 4, 1976	"			" "	Ellis L. Darby, Jr. <i>et al</i>	Deed Bk. 1045	471		for mtg. on Rem Bk. 1297 pg. 367 Release lot 206 Sugar Creek <i>part</i>
12402 Nov. 4, 1976	"			" "	Joseph L. Finera	1382	178	.64	"Lochwood Hgts."
12403 Nov. 4, 1976	"			" "	<i>et al</i> Heinrich O. Comp, Jr.	1382	194	.00	Lot 14 Banner Dr. Sec. 2 "Quail Hill Hgts."
12408 Nov. 4, 1976	"			" "	Miriam V. Brickle	1382	196	25,000	Lot 27 Quail Hill Dr. + west Blvd.
Nov. 4, 1976	"			" "	<i>Church. By Finance Comm.</i> Sandy Springs Bapt.	1382	255	.00	Lot Cor. white Horse Rd. Shane Dr.
								6,330	6.03 acs. Sandy Springs Rd.

INDIRECT or MORTGAGEE Index to Real Estate Mortgages — Greenville County, S. C.

REG. U. S. PAT. OFFICE *Chas McCott* County Indexes Since 1888
An Identifying Trade Mark

Open at Proper Tab according to First Letter or Letters of Name and refer to Buff Sub-Index sheet for page reference.

COTT FAMILY NAME INDEX No. 75 © 1949
MADE BY THE COTT INDEX COMPANY, COLUMBUS, OHIO
SOLD BY WALKER, EVANS & COGSWELL CO., CHARLESTON, S.C.

FILE NUMBER DATE OF RECORD	MORTGAGEES FAMILY NAMES	GIVEN NAMES ABCDEFGHIJ	GIVEN NAMES KLMNO	GIVEN NAMES PQRSTUVWXYZ	MORTGAGORS	BOOK	PAGE	Amount	BRIEF DESCRIPTION, LOCATION, ETC. (Not Warranted)
12521 Nov. 5, 1976	Bank				Trust Co. Southern &	1382	297	.00 60,000	Lot 3 Southland ave.
12560 Nov. 5, 1976	"			" "	Mary E. Wheelchel	1382	335	.50 1,573	Highetown E. Franklin St. Lot = 2 acs. Old Augusta Rd., Belle meade
12563 Nov. 5, 1976	"			" "	Larry R. Harper a S.C. Partn.	1382	379	.00 7,803	Lot 180 W. Dorchester Blvd.
12709 Nov. 8, 1976	"			" "	Venture Development	1382	434	.00 70,000	Lot Rutherford St. Belle meade, Sec. 142
12892 Nov. 10, 1976	"			" "	Eugene Talley, et al	1382	589	.96 6,744	Lot 39 Brook Forest Dr.,
12953 Nov. 10, 1976	"			" "	Betty Ann Inc.	1382	100		Release lot 165 Sugar Creek Sec I Jag Mtg. see Rem Bk. 1292 pg 450 Release lot 171 " " "
13172 Nov. 13, 1976	"			" "	J. W. Patterson et al	1382	813	.20 17,011	Lot Hunts Bridge Rd. Victor-managhan mill
13271 Nov. 13, 1976	"			" "	Billy J. Dilward	1382	831	.40 5,411	Lot 59 Donaldson St. Sec. 3 Lot, Paris mtn. sp.
13042 Nov. 13, 1976	"			" "	Berry S. Mullin	1382	845	.00 8,100	Lot = 0.51 acs. Farris Bridge Farm Mtg. see Rem Bk. 1292 pg 367 Release lot 165 Sugar Creek Sec I Jag Mtg. see Rem Bk. 1292 pg 450 Release lot 171 " " "
13061 Nov. 12, 1976	"			" "	Ellis L. Darby, Jr. et al a ptn.	1382	78		Deed Bk. 1346 pg 67
13208 Nov. 12, 1976	"			" "	Don Lee Realty, by rec.	1383	70	.00 5,535	Deed Bk. 1346 pg 67 Cecil Highland St. Lot = 4 acs. County Bl. marsh " Highland "
13477 Nov. 16, 1976	"			" "	Meadow Soil Bapt. Church (a George Hammond)	1383	96	.52 2,753	Lot 55 Virginia ave. St.
13544 Nov. 16, 1976	"			" "	George R. Hammond	1383	101	.00 7,500	Lot 6 1st lot 5 W. Washington
13548 Nov. 16, 1976	"			" "	Luthi's, Inc.	1383	218		Release lot 18 Krolling Hgts. Sec. I for mtg. see Rem Bk. 1292 pg 619 & Bk. 1316 pg. 697
13596 Nov. 17, 1976	"			" "	Caroline Land Co, Inc.	1383	218		

INDIRECT or MORTGAGEE Index to Real Estate Mortgages — Greenville County, S. C.

REG. U. S. PAT. OFFICE *Chas McCott* County Indexes Since 1888 An Identifying Trade Mark

Open at Proper Tab according to First Letter or Letters of Name and refer to Buff Sub-Index sheet for page reference.


COTT FAMILY NAME INDEX No. 75 © 1949
MADE BY THE COTT INDEX COMPANY, COLUMBUS, OHIO
SOLD BY WALKER, EVANS & COGSWELL CO., CHARLESTON, S.C.

(LL)

FILE NUMBER DATE OF RECORD	MORTGAGEES FAMILY NAMES	GIVEN NAMES ABCDEFGHIJ	GIVEN NAMES JKLMNO	GIVEN NAMES PQRSTUVWXYZ	MORTGAGORS	BOOK	PAGE	Amount	BRIEF DESCRIPTION, LOCATION, ETC. (Not Warranted)
13651 Nov. 17, 1976	Bank			Trust Co. Southern &	<i>et al</i> Bobby Lee Clarkscales	1383	165	.92 799	Paramount Park Lot 203 Crosby Circle
13708 Nov. 18, 1976	"			" "	Ralph E. McDonald	1383	245	.60 9,939	12345 acc. near Cox creek
13789 Nov. 18, 1976	"			" "	George D. Hawkins, <i>et al</i>	1383	260	.68 3,766	Bayle St. 1/2 acc. Little Texas Rd., Chick Spg. St.
13792 Nov. 18, 1976	"			" "	Andrea W. Hudson	1383	272	.40 7,238	Lot Piedmont Park
13752 Nov. 18, 1976	"			" "	<i>a ptn.</i> Dove Tree Realty	Deed bk. 1046	394		See mtg. au R Em bk. 1348 pg. 450 Release Strip "Park Ave" Dove Tree
13922 Nov. 19, 1976	"			" "	<i>supply co. et al</i> abercrombie Salvage &	1383	369	.00 19,000	Lot = 2.5 acc. augusta Rd. (new Belt Line Rd.)
14107 Nov. 22, 1976	"			" "	<i>et al</i> Larry A. McKinney	1383	509	.96 12,126	Tracts 142 Drayton ave. Fairview St.
14082 Nov. 22, 1976	"			" "	<i>et al</i> Alvin R. Chappell	1383	517	.68 7,015	Lot = 3.28 acc. new cut st.
13989 Nov. 22, 1976	"			" "	<i>et al</i> William Fred Lollis	1383	563	.92 6,451	mtg. Co. Village, Piedmont Sec. 4 Lot 42 (#22 Spring St. Piedmont)
14169 Nov. 23, 1976	"			" "	<i>Piedmont</i> E. C. Powell, Sr. <i>et al</i>	1383	711		See mtg. au R Em bk. 1289 pg. 307 Release lot 93 Duncan Mills Sub
14255 Nov. 24, 1976	"			" "	<i>Trust Co.</i> Southern &	1383	739	.66 37,916	Tract = 3.78 acc. Poinsett Tract = 3.78 acc. Poinsett
14257 Nov. 24, 1976	"			" "	" "	1383	742	.24 143,252	5 Tracts, Less Parts
14366 Nov. 24, 1976	"			" "	<i>et al</i> Wendell Jack Tate	1383	801	.20 7,201	Lots 819 Sunshine ave. "Brookwood Forest"
14243 Nov. 24, 1976	"			" "	<i>et al</i> Jerry L. Dilbertson	1383	841	.70 3,983	Lot 15 Bond St. Sec. 1
14475 Nov. 26, 1976	"			" "	" "	1383	904	.16 3,206	Tract W.S. Patrick, <i>et al</i> H. lot 3 Founders Hill Rd.
14472 Nov. 26, 1976	"			" "	" "	1383	906	.00 37,500	Lot, W. Mc Bee ave.

INDIRECT or MORTGAGEE Index to Real Estate Mortgages — Greenville County, S. C.

REG. U. S. PAT. OFFICE *Chas. McCott* County Indexes Since 1888 An Identifying Trade Mark


 Open at Proper Tab according to First Letter or Letters of Name and refer to Buff Sub-Index sheet for page reference.

COTT FAMILY NAME INDEX No. 75 © 1949
MADE BY THE COTT INDEX COMPANY, COLUMBUS, OHIO
SOLD BY WALKER, EVANS & COGSWELL CO., CHARLESTON, S.C.

FILE NUMBER DATE OF RECORD	MORTGAGEES FAMILY NAMES	GIVEN NAMES ABCDEFGHIJ	GIVEN NAMES JKLMNO	GIVEN NAMES PQRSTUVWXYZ	MORTGAGORS	BOOK	PAGE	Amount	BRIEF DESCRIPTION, LOCATION, ETC. (Not Warranted)
14470 Nov. 26, 1976	Bank			Trust Co. Southern &	<i>etal</i> Emory W. Watkins	1383	935	.12 2,631	also 4 acs. Chandler Rd. H. Tract 4 S.C. Hwy. 8
14595 Nov. 29, 1976	"			" "	<i>etal</i> Duncan L. LaBorde	1384	1	.00 20,000	Springforest Lot 24 Springforest Rd.
14600 Nov. 29, 1976	"			" "	James C. Shiley, Jr.	1384	23	.52 4,685	Tract, Huff Dr.
14504 Nov. 29, 1976	"			" "	Larry Joe Epps, <i>etal</i>	1384	31	.64 2,462	Daklawn Pl. Lots 5 thru 17 Hwy. # 20
14633 Nov. 30, 1976	"			" "	Kenneth R. Rycroft, <i>etal</i>	1384	56	.00 28,671	"Wellington Green Ac. III Lot 163 Gladsworth Dr.
14785 Dec. 1, 1976	"			" "	Stis Houston, <i>etal</i>	1384	210	.42 5,166	Hgts. Lot 70 Knox St. Glendale
14906 Dec. 1, 1976	"			" "	L. S. Spinke	1384	278	.00 30,000	4 Laurus Rd. Lot, Cor. E. Washington St.
14923 Dec. 2, 1976	"			" "	Jack C. Robertson	1384	328	.00 14,000	Denline Est. Southwest Lot 14 Beauclair Dr. Sec. 1
14939 Dec. 2, 1976	"			" "	James E. Linger	1384	342	.72 24,267	# 20. Less lot 3 Lots 3 thru 11 R/W S.C. Hwy.
14940 Dec. 2, 1976	"			" "	Billy Mac Allen, <i>etal</i>	1384	398	.00 20,000	Lot 14 Cunningham acres
15074 Dec. 3, 1976	"			" "	Carolina Land Company	1384	465		Release lot 8 Knollwood Hgts. Sec. 1 for mtg. on R/W Rt. 1261 PG. 417, Rt. 1292 PG. 619 & 1316 pg. 692
15177 Dec. 3, 1976	"			" "	Loy J. Vaughn, Jr.	1384	476	.00 11,000	Travelers Rest Lot. H. Hwy. 25 (old Hwy. 25)
15129 Dec. 3, 1976	"			" "	J. Metz Looper, <i>etal</i>	1384	521	.88 7,273	Battle Pl. 3.69 acs. Jones Kelly Rd.
15205 Dec. 6, 1976	"			" "	Virginia L. Buchanan, <i>etal</i>	1384	555	.00 35,000	Rd. (Duncan Bridge Rd.) Paris mtr. 40 Lot = 1 acre Watkins bridge
15413 Dec. 7, 1976	"			" "	J. C. Thruatt, <i>etal</i>	1384	664		Agreement

INDIRECT or MORTGAGEE Index to Real Estate Mortgages — Greenville County, S. C.

REG. U. S. PAT. OFFICE *Chas McCott* County Indexes Since 1888
An Identifying Trade Mark

 Open at Proper Tab according to First Letter or Letters of Name and refer to Buff Sub-Index sheet for page reference.


COTT FAMILY NAME INDEX No. 75 © 1949
MADE BY THE COTT INDEX COMPANY, COLUMBUS, OHIO
SOLD BY WALKER, EVANS & COGSWELL CO., CHARLESTON, S.C.

(MM)

FILE NUMBER	MORTGAGEES	GIVEN NAMES	GIVEN NAMES	GIVEN NAMES	MORTGAGORS	BOOK	PAGE	Amount	BRIEF DESCRIPTION, LOCATION, ETC.
DATE OF RECORD	FAMILY NAMES	ABCDEFGH	IJKLMNO	PQRSTUVWXYZ					(Not Warranted)
15740					Trust Co.				
Dec. 10, 1976	Bank				Southern &			.80	
15725					William B. Long, Jr.	1384	875	15,895	Lot, Cor. Brookside way + Marshall Ct.
Dec. 10, 1976	"			"	Leyron Vinson	1384	959	8,925	Lot 4 A, Hard Rd, Oaklawn TP
15604	"			"	Ellis L. Darby, Jr. et al	Dead Bk			REM Bk. 1277 pg. 689
Dec. 9, 1976	"			"	Howard W. Leopard	1047	621		Release 5 Tracts - for mtg. see
15876	"			"	Howard W. Leopard	1385	39	.08	New Dr. Paris View, O'Neal Pl.
Dec. 13, 1976	"			"	M. Graham Proppitt, III et al	Dead Bk.		18,766	Lot 76 Cor. Manley St. + Paris
15736	"			"	(By Larry J. Meares, Sr.)	1047	718		for mtg. see REM Bk. 1297 pg. 367
Dec. 10, 1976	"			"	Larry J. Meares, et al	1385	121	.80	Release Lot 205 Sugar Creek Rd
15838	"			"	Dawn Denese Dill	1385	142	.00	Oaklawn Pl.
Dec. 13, 1976	"			"	James S. White, et al	1385	151	15,220	Lot = 2.08 acs. Givilla Rd
16017	"			"	Alphonse B. Lamontagne	1385	160	.00	Rd. near Ware Place
Dec. 14, 1976	"			"	Elizabeth L. Marchant	1385	176	18,276	Lot = 2 acs. Old Hundred
16040	"			"	Carolina Land Co., Inc.	1385	178	.20	Chester mobile home Est.
Dec. 14, 1976	"			"	Alphonse B. Lamontagne	1385	160	4,480	Lot 7 Jimmy Trail
16062	"			"	Elizabeth L. Marchant	1385	176	.00	Baking Sp. Est.
Dec. 14, 1976	"			"	Carolina Land Co., Inc.	1385	178	9,825	Lot 29 Browning Dr.
16059	"			"	Carolina Land Co., Inc.	1385	178	.00	mill Rd.
Dec. 14, 1976	"			"	Carolina Land Co., Inc.	1385	178	30,000	Lots 1 thru 5 E. Perkins
16030	"			"	Carolina Land Co., Inc.	1385	178		Release lot 4 Sec. E Knollwood
Dec. 14, 1976	"			"	Carolina Land Co., Inc.	1385	178		Nota. For mtg. see REM Bk.
"	"			"	Carolina Land Co., Inc.	1385	178		1261 Pg. 417, Bk. 1292 Pg. 619 +
"	"			"	Carolina Land Co., Inc.	1385	178		Bk. 1316 Pg. 697
16042	"			"	Robert A. Bailey et al	Dead Bk			for mtg. see REM Bk 1301 pg. 456
Dec. 14, 1976	"			"	Anthony W. Abercrombie	1047	869		Release Lot 7 Jimmy Trail
16107	"			"	Anthony W. Abercrombie	1385	207	.00	
Dec. 15, 1976	"			"	William M. Landreth et al	1385	236	40,000	Lot, Augusta Rd.
16145	"			"	William M. Landreth	1385	236	.00	Lot, M., West Castle St.
Dec. 15, 1976	"			"				12,000	

INDIRECT or MORTGAGEE Index to Real Estate Mortgages — Greenville County, S. C.

REG. U. S. PAT. OFFICE *Chas. McCott* County Indexes Since 1888
An Identifying Trade Mark

 Open at Proper Tab according to First Letter or Letters of Name and refer to Buff Sub-Index sheet for page reference.

COTT FAMILY NAME INDEX No. 75 © 1949
MADE BY THE COTT INDEX COMPANY, COLUMBUS, OHIO
SOLD BY WALKER, EVANS & COGSWELL CO., CHARLESTON, S.C.

FILE NUMBER DATE OF RECORD	MORTGAGEES FAMILY NAMES	GIVEN NAMES ABCDEFGHIJ	GIVEN NAMES JKLMNOPQ	GIVEN NAMES RSTUVWXYZ	MORTGAGORS	BOOK	PAGE	Amount	BRIEF DESCRIPTION, LOCATION, ETC. (Not Warranted)
16168 Dec. 15, 1976	Bank			Trust Co. Southern &	Boyce B. Bouroughs, et al	1385	245	21.00 ⁰⁰	Part lots 2 & 4, Second St. also pt. of 2 Cathy St. (Second St. & Ordway) Second Ave. St. Park Pl.
"	"			"	" " " "	1385	245		
16229 Dec. 16, 1976	"			"	W.D. Yarborough, et al	1385	394	Release Lot 46 Forester Woods Sec. 7 - for mtg. see R.E.M.B. 1350 pg. 887 & Convention Mtg. 1369 pg. 173	
"	"			"	" " " "	1385	394		
"	"			"	" " " "	1385	394		
16420 Dec. 17, 1976	"			"	Elicie N. Denton	1385	431	3,050 ⁰⁰	Belle meade, sec. 2 Lot 55 Pine creek rd.
16504 Dec. 20, 1976	"			"	Jack J. Nelson, et al	1385	553	10,000 ⁰⁰	Lot, Jordan Rd. Mtn. View Circle
16621 Dec. 26, 1976	"			"	Mitchell D. Seigler	1385	570	4,180 ³²	
16667 Dec. 21, 1976	"			"	Dana C. Dunson	1385	655	11,150 ⁰⁰	Lot 22 Old Kutherford Rd. Forest Hgts.
16680 Dec. 21, 1976	"			"	James E. Malone	1385	674	6,550 ²⁰	Lot = 1.57 acs. Cor. Spring Park Rd. & unnamed Rd. Cleveland Sp.
"	"			"	" " "	1385	674		
16680 Dec. 21, 1976	"			"	Eloise J. Holtzclaw	1385	676	7,987 ⁶⁰	Plant in Rest Lot 79 Almy Mills Camp
16739 Dec. 21, 1976	"			"	First Southern Invest. Co. Inc.	1385	760	Partial Release lien by Judgment Roll # 76-4535 - for mtg. see R.E.M.B. 1341 pg. 994 for mtg. see R.E.M.B. 1297 pg. 367 Release lot 178 Sugar Creek Sec I	
"	"			"	" " " "	1385	760		
16581 Dec. 20, 1976	"			"	Ellie L. Darby, et al	1048	165		St. Ann
16761 Dec. 22, 1976	"			"	Statewide Investors	1385	796	10,000 ⁰⁰	Lot 10 Friendship Hgts.

INDIRECT or MORTGAGEE Index to Real Estate Mortgages — Greenville County, S. C.

REG. U. S. PAT. OFFICE *Chas. McCath* County Indexes Since 1888 An Identifying Trade Mark

Open at Proper Tab according to First Letter or Letters of Name and refer to Buff Sub-Index sheet for page reference.


COTT FAMILY NAME INDEX No. 75 © 1949
MADE BY THE COTT INDEX COMPANY, COLUMBUS, OHIO
SOLD BY WALKER, EVANS & COGSWELL CO., CHARLESTON, S.C.

(111)

FILE NUMBER DATE OF RECORD	MORTGAGEES FAMILY NAMES	GIVEN NAMES ABCDEFGHIJ	GIVEN NAMES JKLMNO	GIVEN NAMES PQRSTUVWXYZ	MORTGAGORS	BOOK	PAGE	Amount	BRIEF DESCRIPTION, LOCATION, ETC. (Not Warranted)
16893 Dec 22, 1976	Bank				Shurf Co. Southern W.D. Garberough	1385	905		Release Lot 123 Farrester woods Dec 7 - for mtg. see Rem Bk. 1350 pg. 8874 correction mtg. Bk 1369 pg. 173 for mtg. see Rem Bk 1363 pg. 150 Release Lot 11 Mill Creek Est.
16700 Dec 21, 1976	"				" " " a limited ptn. Mill Creek Fleming	1385	905		
17044 Dec 29, 1976	"			Trust Co.	Southern mystia Lockhart	1386	119	8,685	11.1 acres
17039 Dec 28, 1976	"			" "	C.D. Beasley	1386	131	15,000	Lot Knight St. Ft. Inn
17278 Dec 29, 1976	"			Trust Co.	Southern Thomas Larry alherson	1386	208	588	Lot 1 = 4.5 ac. S.C. Hwy 247
17603 Dec 30, 1976	"			" "	N.W. Brown, et al	1386	329	10,000	Sec. 1 Duncan Mills Village Lot 8 Wallace St (ave.)
17612 Dec 30, 1976	"			" "	Mr. Innesson D. Brownell	1386	364	12,375	Marshall Forest Lot Brookside way
17640 Jan 3, 1977	"			" "	awley Eddie Jordan	1386	459	8,954	Lot Dallam St. Lot = 1 acre Coolay bridge
17818 Jan 4, 1977	"			" "	Theodore Diachos et al	1386	568	14,476	Summit Dr. Stank Est. Lot 4 & 5 ft. triangular strip
17718 Jan 4, 1977	"			" "	Floyd M. Halcombe et al	1386	617	9,556	(Ford Holland Rd.) 1 acre Miller Road
17887 Jan 5, 1977	"			" "	David mel Shannan	1386	681	5,661	Tract = 3 ac. County Rd.
17973 Jan 5, 1977	"			" "	Stephen M. Taylor	1386	721	17,304	Tract 20 near Stone Station, Stone St. Lot County Rd. also lot 3 = 1 acre
17587 Dec 30, 1976	"			" "	Ellis L. Darby, Jr. et al	Dead Bk. 1048	879		for mtg. see Rem Bk. 1277 pg. 689 Release Lot 248 Sugar Creek Sec. I
17555 Dec 30, 1976	"			" "	Ellis L. Darby, Jr. et al	Dead Bk. 1048	881		for mtg. see Rem Bk. 1277 pg. 689 Release lot 338 Sugar Creek Sec. I
18071 Jan 6, 1977	"			" "	James Levy Harrison	1386	804	19,882	Dallam St. St. lot 111 woodville ave.

INDIRECT or MORTGAGEE Index to Real Estate Mortgages — Greenville County, S. C.

REG. U. S. PAT. OFFICE *Chas McCott* County Indexes Since 1888 An Identifying Trade Mark


 Open at Proper Tab according to First Letter or Letters of Name and refer to Buff Sub-Index sheet for page reference.

COTT FAMILY NAME INDEX No. 75 © 1949
MADE BY THE COTT INDEX COMPANY, COLUMBUS, OHIO
SOLD BY WALKER, EVANS & COGSWELL CO., CHARLESTON, S.C.

FILE NUMBER DATE OF RECORD	MORTGAGEES FAMILY NAMES	GIVEN NAMES ABCDEFGHIJ	GIVEN NAMES JKLMNO	GIVEN NAMES PQRSTUVWXYZ	MORTGAGORS	BOOK	PAGE	Amount	BRIEF DESCRIPTION, LOCATION, ETC. (Not Warranted)
18232 Jan. 7, 1977	Bank			Trust Co. Southern &	Eugene Rackley, et al	1386	890	100,000	Tract = 28.79 acs. con. R/W U.S. Hwy. 276 + County Rd. Simile, austeri sp.
" "	"			" "	" " "	1386	890		
18273 Jan. 7, 1977	"			" "	Clyde N. White	1386	926	50,000	Lot 123 Chapman Rd. Chanticleer Sec. III also Unit 11-A Braintree Condom- nium, Prof. Regina Pelham Rd.
" "	"			" "	" " "	1386	926		
" "	"			" "	" " "	1386	926		
18326 Jan. 12, 1977	"			" "	t/a Batimille Prop. Assoc, a joint J. A. Bolin, as Tr. et al	1287	57		See mtg. see Rem Bk. 1358 pg. 268 Release lot 27 Canabake I
18454 Jan. 12, 1977	"			" "	Orlford D. Kelly et al	1387	53		Part of mtg. see Rem Bk. 1358 pg. 215 Release lot " Prop. Mandin Auto
18477 Jan. 14, 1977	"			" "	Alvin J. McClellan et al	1387	83	6,887	See mtg. see Lot 50 Allman Cr. Sec. 3
18568 Jan. 14, 1977	"			" "	William M. Landreth	1387	104	10,000	Parrale, Sec. E Lot Summit Dr. (Bennett St.)
18482 Jan. 14, 1977	"			" "	Srene Webb	1387	131	1,659	Hayard Hgts. - austeri sp. Lots 374 38 Int. 40 ft. Rd.
18480 Jan. 14, 1977	"			" "	Daniel M. Cooper, et al	1387	133	2,106	See mtg. see Rem Bk. 1297 pg. 367 Release lot 177 Sugar Creek Sec I
18326 Jan. 7, 1977	"			" "	M. Graham Proffitt et al	1049	288		See mtg. see Rem Bk. 1297 pg. 367 Release lot 215 Sugar Creek Sec I
18261 Jan. 7, 1977	"			" "	M. Graham Proffitt et al	1049	294		See mtg. see Rem Bk. 1297 pg. 367 Release lot 214 Sugar Creek Sec I
18253 Jan. 7, 1977	"			" "	" " "	1049	296		See mtg. see Rem Bk. 1297 pg. 367 Release lot 204 Sugar Creek Sec I
18261 Jan. 7, 1977	"			" "	" " "	1049	298		See mtg. see Rem Bk. 1297 pg. 367 Release lot 208 Sugar Creek Sec I
18261 Jan. 7, 1977	"			" "	" " "	1049	304		

INDIRECT or MORTGAGEE Index to Real Estate Mortgages — Greenville County, S. C.

REG. U. S. PAT. OFFICE *Chas McCott* County Indexes Since 1888
An Identifying Trade Mark

 Open at Proper Tab according to First Letter or Letters of Name and refer to Buff Sub-Index sheet for page reference.


COTT FAMILY NAME INDEX No. 75 © 1949
MADE BY THE COTT INDEX COMPANY, COLUMBUS, OHIO
SOLD BY WALKER, EVANS & COGSWELL CO., CHARLESTON, S. C.

(00)

FILE NUMBER	MORTGAGEES	GIVEN NAMES	GIVEN NAMES	GIVEN NAMES	MORTGAGORS	BOOK	PAGE	Amount	BRIEF DESCRIPTION, LOCATION, ETC.
DATE OF RECORD	FAMILY NAMES	ABCDEFGHIJ	IJKLMNOP	QRSTUVWXYZ					(Not Warranted)
18655 Jan. 12, 1977	Bank			Trust Co. Southern &	Bill L. Dalloway <i>et al</i>	1387	207	.05 12,241	Public Rd., Thone Sp. tract = 2.25 acs. also tract
18639 Jan. 12, 1977	"			" "	William A. Leslie III	1387	213	.00 10,500	"Meyers Park" Lot 7 Lockwood Dr., Sec. 1
18642 Jan. 12, 1977	"			" "	<i>(a. B. Kaimille Prop. Div. agent Tinton)</i> J. A. Bolen <i>et al</i>	1387	223		7 ac. mtg. sub A Em Bk. 1338 pg. 268 Release 10 lots Canebroke I
18767 Jan. 13, 1977	"			" "	By <i>ms.</i> Managhan Bapt. Church	1387	250	.00 250,000	6 lots 1 cont. in 20 ft. strips Est. Highland Sp.
18890 Jan. 14, 1977	"			" "	Marcus L. Fagan, <i>et al</i>	1387	341	.00 10,125	Lot 2 = 6.84 acs. Cherokee
18886 Jan. 14, 1977	"			" "	Dentry A. Griffin	1387	348	.00 11,000	Lot, W. Park ave.
19024 Jan. 17, 1977	"			" "	Robert O. Owens	1387	504	.00 10,788	North St. Duille Sp. Pt. lot 1 Cor. cedar Lane Rd. +
18856 Jan. 14, 1977	"			" "	Becky - Don, <i>et al</i>	Deed Bk 1049	685		for mtg. see Rem Bk 1291 pg. 217 Release lot 2 - 6.84 Acs. Cherokee Est.
19105 Jan. 19, 1977	"			" "	Curtis J. Nash, <i>et al</i>	1387	520	.00 15,000	.66 acs. new cut rd.
19348 Jan. 20, 1977	"			" "	Howard Leopard	1387	685	.08 18,766	Lot 76 1 Pt. lot 77 Oneal Sp.
19396 Jan. 21, 1977	"			" "	Elizabeth L. Owens	1387	723	.60 3,276	2.36 acres S.C. Hwy. 414
19622 Jan. 25, 1977	"			" "	Dempsey Real Est. Co., Inc.	1387	858	.25 63,074	Parcels, Mustang Village
19593 Jan. 25, 1977	"			" "	David L. Sliee, <i>et al</i>	1387	867	.44 6,853	Lidmont Mfg. Co. Lot 83 (43 Main St.) Sec. 3
19596 Jan. 25, 1977	"			" "	<i>now Nancy D. Sieroslowski</i> Nancy D. Mahon	1387	869	.49 6,309	along mill Brandon Plant Lot 28 (#12) South St. Sec. 1
19597 Jan. 25, 1977	"			" "	Alma J. Lambell	1387	871	.76 2,501	Lidmont Mfg. Village, Lidmont Lot 73 Sec. 4 Main St.
19598 Jan. 25, 1977	"			" "	Harold B. Brooke	1387	873	.47 3,224	12.23 acres Oaklawn Sp.

INDIRECT or MORTGAGEE Index to Real Estate Mortgages — Greenville County, S. C.

() REG. U. S. PAT. OFFICE *Chas. McCott* County Indexes Since 1888 An Identifying Trade Mark

 Open at Proper Tab according to First Letter or Letters of Name and refer to Buff Sub-Index sheet for page reference.

COTT FAMILY NAME INDEX No. 75 © 1949
MADE BY THE COTT INDEX COMPANY, COLUMBUS, OHIO
SOLD BY WALKER, EVANS & COGSWELL CO., CHARLESTON, S.C.

FILE NUMBER DATE OF RECORD	MORTGAGEES FAMILY NAMES	GIVEN NAMES ABCDEFGHIJ	GIVEN NAMES JKLMNO	GIVEN NAMES PQRSTUVWXYZ	MORTGAGORS	BOOK	PAGE	Amount	BRIEF DESCRIPTION, LOCATION, ETC. (Not Warranted)
19599 Jan. 25, 1977	Bank			Trust Co. Southern &	Billy E. Allen	1387	875	.88	"Carolina Ct."
19771 Jan. 26, 1977	"			" "	By his atty. in fact et al. D. Norman			4,037	Lot 49 Mullena St.
19849 Jan. 27, 1977	"			" "	James C. Schepis	1387	952	.00	Rainsett Plant
19658 Jan. 26, 1977	"			" "	corp.			10,500	Lot 123 along mills
19950 Jan. 28, 1977	"			" "	Masonry Contractors	1388	7	59.00	Lot, Sandy Bluffs, S.C. Creek
20042 Jan. 31, 1977	"			" "	a ptn. Dore Inc Realty,	1050	81		for mtg. see Rem Bk. 1348 pg. 450 Release Strip Park Area Dore Inc
20041 Jan. 31, 1977	"			" "	Becky - Don, Inc.	1388	56	.00	3.60 acs. U.S. Hwy. 29
20000 Jan. 31, 1977	"			" "	Harold B. Buchanan	1388	276		for mtg. see REM Bk. 1363 pg. 153 Release lot 300 Westwood Sec. II
20198 Feb. 1, 1977	"			" "	Harold B. Buchanan	1388	277		for mtg. see REM Bk. 1329 pg. 327 Release lot 300 Westwood Sec. II
20249 Feb. 1, 1977	"			" "	Hughes C. Hadden	1388	267	.64	Woodmont Est. Sec. 2
20269 Feb. 1, 1977	"			" "	A. Stewart Finb, et al	1388	299	8,846	Lot 23 W. Georgia Rd., Lake water Ct. St. "Sugar creek"
20362 Feb. 2, 1977	"			" "	Jackie Mitchell, Green	1388	325	.50	Lot 255 Cor. Silver Creek Rd.
20473 Feb. 3, 1977	"			" "	James C. Schepis	1387	334	.43	Larkwood, Mauldin
20473 Feb. 3, 1977	"			" "	Jane W. Golden, et al	1388	445	3,026	Lot 48 Oak Park St. Sec. 1
20496 Feb. 3, 1977	"			" "	Trace B. Styles,	1388	491	.00	Lot Perry Ave.
20419 Feb. 3, 1977	"			" "	Willie Mae Schultkies	1388	491	.12	Christopher Esty."
	"			" "	Victory R. Trusty	1388	510	1,015	1 acre - Less Pt. Marion
	"			" "	Lidmont Mission Church	1388	520	.23	Pub. Batts #1
	"			" "				13,726	Lot 47 Walnut Lane, DeRay
	"			" "				.49	Rd. Saluda St.
	"			" "				10,812	Lot = 1.05 acs. Stoney Valley
	"			" "				.26	Area near #1
	"			" "				11,655	6.77 acs. H. to Bridge Rd.
	"			" "				.14	Lot 5-4 main St., Tidwell

INDIRECT or MORTGAGEE Index to Real Estate Mortgages — Greenville County, S. C.

REG. U. S. PAT. OFFICE *Chemical* County Indexes Since 1888 An Identifying Trade Mark

 Open at Proper Tab according to First Letter or Letters of Name and refer to Buff Sub-Index sheet for page reference.

COTT FAMILY NAME INDEX No. 75 © 1949
MADE BY THE COTT INDEX COMPANY, COLUMBUS, OHIO
SOLD BY WALKER, EVANS & COGSWELL CO., CHARLESTON, S.C.

(PP)

FILE NUMBER DATE OF RECORD	MORTGAGEES FAMILY NAMES	GIVEN NAMES ABCDEFGH	GIVEN NAMES IJKLMNO	GIVEN NAMES PQRSTUVWXYZ	MORTGAGORS	BOOK	PAGE	Amount	BRIEF DESCRIPTION, LOCATION, ETC. (Not Warranted)
20418 Feb. 3, 1977	Bank			Trust Co. Southern &	Charlie J. Reoner, et al	1388	527	.72 2,826	Hidmont mfg. Co. village, Hidmont Lot 4 (#8 Pine Bluff St.)
20662 Feb. 7, 1977	"			" "	Rodney L. Lawrence a ptn.	1388	664	.00 4,158	Mustang village Lot 7 Appalosa Dr., for mtg. on R Em Bl. 1368 pg. 775
20776 Jul. 7, 1977	"			" "	Mauskin Property	1388	751		Release tax Old Lamm Rd.
20835 Feb. 8, 1977	"			" "	Howard N. Massey	1388	768	.72 2,388	Old Greens mill rd. Fair mt. 3d 0.58 acres new state Hwy. &
20728 Jul. 7, 1977	"			" "	M. Graham Proffitt, Inc.	1050	634		for mtg. on R Em Bl. 1297 pg. 367 Release Lot 174 Sugar Creek Rd.
20986 Jul. 9, 1977	"			" "	Murford D. Kelly Deliverance Church, Inc.	1388	860		for mtg. on R Em Bl. 1358 pg. 215 Release 3 1/2 acre near Mauskin
20909 Feb. 9, 1977	"			" "	Emmanuel Temple, J	1388	828	.00 10,000	Dr. N. Sunset Hills, Dille 3d Lot 36 Beth Dr. (Elizabeth
21154 Feb. 11, 1977	"			" "	Joe W. Hiller	1388	998	.00 13,000	Harig. Prof. Regime Unit R-6 Middleton Place
21161 Feb. 11, 1977	"			" "	Charles Hampton Smith	1389	18	.80 8,881	Hwy. 81 Hollands Ford rd. 0.13 ac. & 3.31 ac. near S.C.
21242 Feb. 11, 1977	"			" "	Michael E. Hedderly	1389	40	.84 18,648	austin 3d Tract #3, S.C. Hwy. #14
21244 Feb. 11, 1977	"			" "	William Max Lopez, et al	1389	42	.00 10,125	418 Fairview 3d Lot = 3.93 ac. Nw S.C. Hwy.
21161 Feb. 11, 1977	"			" "	John D. Lindley, Jr.	1389	52	.28 3,347	+ Lindley Rd. A. Lot 5 1/2 ac. cor. County rd.
21276 Feb. 11, 1977	"			" "	Walter Vth, et al	1389	55	.60 3,783	Scarsdale manor Lot 4 Scarsdale St.
21152 Feb. 11, 1977	"			" "	Charles L. Nelson, et al	1389	78	.64 3,626	Miller Brandon Plant Sec. 2 Lot 280 Saco St. along
21309 Feb. 14, 1977	"			" "	Allen S. Beel, et al	1389	115	.44 10,429	Fair mt. 3d Lot = 2.73 ac. Prov. House rd.
21414 Feb. 14, 1977	"			" "	J. Henry Sitter, Jr.	1389	181	.00 40,000	Dr. Baskdaley Lots 25 & 26 Ls. Kingham

INDIRECT or MORTGAGEE Index to Real Estate Mortgages — Greenville County, S. C.

() REG. U. S. PAT. OFFICE *Chas McCott* County Indexes Since 1888 An Identifying Trade Mark


 Open at Proper Tab according to First Letter or Letters of Name and refer to Buff Sub-Index sheet for page reference.

COTT FAMILY NAME INDEX No. 75 © 1949
MADE BY THE COTT INDEX COMPANY, COLUMBUS, OHIO
SOLD BY WALKER, EVANS & COGSWELL CO., CHARLESTON, S. C.

FILE NUMBER DATE OF RECORD	MORTGAGEES FAMILY NAMES	GIVEN NAMES ABCDEFGHIJ	GIVEN NAMES JKLMNOPQ	GIVEN NAMES RSTUVWXYZ	MORTGAGORS	BOOK	PAGE	Amount	BRIEF DESCRIPTION, LOCATION, ETC. (Not Warranted)
21415 Feb. 14, 1977	Bank			Trust Co. Southern &	John N. Murray	1389	189	.00 8,802	Lake Hgts. Sec. 1 Lot 118 Lotus Ct. Stone
21690 Feb. 16, 1977	"			" "	Robert J. Bennett, et al	1389	403	.16 2,591	Saluda River Tract B = 33.26 acs.
21811 Feb. 17, 1977	"			" "	Mary B. Farmer a Part.	1389	491	.76 12,071	St. Tract 3, County Rd. Williams St.
21828 Feb. 17, 1977	"			" "	Richardson & Johnson	1389	507	.00 77,400	Lot 23 St. lot 22
21699 Feb. 16, 1977	"			" "	Ellie L. Darby, Jr. et al	Deed Bk. 1051	109		For mtg. see Rem Bk. 1051 pg. 109 Release Lot 195 Sugar Creek Sec 2
21790 Feb. 17, 1977	"			" "	Dempsey Real Est. Co. Inc.	1389	533		For mtg. see Rem Bk. 1387 pg. 858 Release lot 7 Mustang Valley
21723 Feb. 17, 1977	"			" "	M. Graham Proffitt III, et al	Deed Bk. 1051	164		For mtg. see Rem Bk. 1297 pg. 367 Release lot 348 Sugar Creek Sec 2
21989 Feb. 18, 1977	"			" "	Carolina Land Co. Inc.	1389	696		Release Lot 68 Knalwood Hgts. Sec 2 for mtg. see Rem Bk. 1292 pg. 619 Bk. 1316 pg. 647
21992 Feb. 21, 1977	"			" "	Proffitt and Realty of Batesville Prop. Co. et al	1389	726	.15 16,141	Lot 4000 Sec. 2, near St. For mtg. see Rem Bk. 1338 pg. 268
22052 Feb. 21, 1977	"			" "	J. A. Hallen, et al	1389	786		Release lot 101 Conchade I
21974 Feb. 18, 1977	"			" "	M. Graham Proffitt III, et al	Deed Bk. 1051	305		For mtg. see Rem Bk. 1297 pg. 367 Release lot 192 Sugar Creek Sec 2
22169 Feb. 23, 1977	"			" "	B. L. Johnson	1389	849	.00 30,000	Lot 1 + 2 Green Dr.
22338 Feb. 23, 1977	"			" "	Robert E. Berry, et al	1389	943	.27 9,313	House #1 1201 S.ville - Selby, S.C.
22336 Feb. 23, 1977	"			" "	E. Lynn Anderson aka J. C. Cooper	1389	947	.00 4,300	Lot 4 Selby tract
22337 Feb. 23, 1977	"			" "	Salmadge C. Cooper, et al	1389	941	.02 16,130	2 1/2 acs. Stone Sp.

INDIRECT or MORTGAGEE Index to Real Estate Mortgages — Greenville County, S. C.

REG. U. S. PAT. OFFICE *Chas McColl* County Indexes Since 1888
An Identifying Trade Mark

 Open at Proper Tab according to First Letter or Letters of Name and refer to Buff Sub-Index sheet for page reference.

COTT FAMILY NAME INDEX No. 75 © 1949
MADE BY THE COTT INDEX COMPANY, COLUMBUS, OHIO
SOLD BY WALKER, EVANS & COGSWELL CO., CHARLESTON, S.C.

(99)

FILE NUMBER DATE OF RECORD	MORTGAGEES FAMILY NAMES	GIVEN NAMES ABCDEFGH	GIVEN NAMES IJKLMNO	GIVEN NAMES PQRSTUVWXYZ	MORTGAGORS	BOOK	PAGE	Amount	BRIEF DESCRIPTION, LOCATION, ETC. (Not Warranted)
22383 Feb 24, 1977	Bank				Janet Co 4-10-78 #24841 SAT BK 56-672 Dannie S. Jenkins RMC	Need Bk 1051	602		Real Property Copy St. Ann
22548 Feb. 25, 1977	"				Transfer Co., Inc. St. Ann Warehouse +	1390	194	25,000	Lot = 1.15 ac. Georgia Rd.
22498 Feb. 25, 1977	"				Cleveland Court Pastoring	1051	610		Day mtg. see REm Bk. 1335 pg. 851 Release Lot E Professional Pl.
22990 Mar. 1, 1977	"				Jal a. Hewell	1390	525	10,981.00	Blnd. (U.S. Hwy. 29) Int. Lot Wade Hampton
23991 Mar. 1, 1977	"				Dawn Denise Dill	1390	546	18,276.00	near wire place 2 ac. Old Hundred Rd.
22999 Mar. 1, 1977	"				W. D. Yarborough	1390	626		Release lot 63. Domestic bond No. 7 for mtg. see REm Book 1350 pg. 887 & Land mtg. 1369 pg. 173
23072 Mar. 2, 1977	"				Joyce a. Caricoff	1390	651	4,394.52	Western Hills Lot 56 Lyons Dr., Sec. 1
23162 Mar. 2, 1977	"				Bobby L. Bonds, et al	1390	678	36,237.81	"Fairway woods" Lot 1 Rath Creek Dr.
23238 Mar. 4, 1977	"				Carlos J. Dixon, et al	1390	855	6,417.60	Lots 155 & 154 Overwood Rd.
23323 Mar. 4, 1977	"				Claude A. Rogers	1390	915	28,700.00	lot, Hall Rd. Lot, Paris mtn. Rd. also
23420 Mar. 7, 1977	"				Stanley W. Sheffall	1391	1	23,000.00	Professional Pl. on Cleveland Lot 5 Cleveland Court
23531 Mar. 8, 1977	"				Edward C. Black, et al	1391	124	4,050.00	Paris mtn. Rd. Lot 53 Suedale, acce.
23532 Mar. 8, 1977	"				George Carson Dilbert	1391	126	4,957.56	Cleveland P. Tract 4, Day Creek Rd.,
23718 Mar. 9, 1977	"				George Randle King	1391	255	8,908.80	Lot = 2.67 ac. Dublin Rd. Tower Est. Sec. A-1
23847 Mar. 10, 1977	"				Meraldine M. McCall	1391	300	50,000.00	Lot 1 Parkins mill Rd.

INDIRECT or MORTGAGEE Index to Real Estate Mortgages — Greenville County, S. C.

()

REG. U. S. PAT. OFFICE *Chas. McCott* County Indexes Since 1888 An Identifying Trade Mark


Open at Proper Tab according to First Letter or Letters of Name and refer to Buff Sub-Index sheet for page reference.

COTT FAMILY NAME INDEX No. 75 © 1949
MADE BY THE COTT INDEX COMPANY, COLUMBUS, OHIO
SOLD BY WALKER, EVANS & COGSWELL CO., CHARLESTON, S.C.

FILE NUMBER DATE OF RECORD	MORTGAGEES FAMILY NAMES	GIVEN NAMES ABCDEFGHIJ	GIVEN NAMES JKLMNO	GIVEN NAMES PQRSTUVWXYZ	MORTGAGORS	BOOK	PAGE	Amount	BRIEF DESCRIPTION, LOCATION, ETC. (Not Warranted)
23726 Mar. 9, 1977	Bank			Trust Co. Southern &	<i>M. Graham Proffitt, III</i>	1052	369		<i>for mtg. sep. R.E. on Bl. 1277 pg. 689 Release det. 332 Sugar Creek Ave. E.</i>
24033 Mar. 11, 1977	"			"	<i>W. D. Harbrough</i>	1391	426		<i>Release Lot 85 Jarrover Work Sec 7 for mtg. on R.E. on Bl. 1350 pg. 887 & Caruth's Mtg. Bl. 1369 pg. 173</i>
23898 Mar. 11, 1977	"			"	<i>Arthur E. Sheld, et al</i>	1391	360	9,000	<i>Rustic Est. Mountain Dr. Lot 12 Johnson Dr.</i>
23934 Mar. 14, 1977	"			"	<i>Robert E. Bell, et al</i>	1391	288	13,000	<i>Lot 56 Pelham Est.</i>
24016 Mar. 14, 1977	"			"	<i>Laja Eckstein</i>	1391	440	16,875	<i>Lot 6 Cor. Old Hwy 2 Rd. & High Valley Blvd. "fresh meadow frame" Hunt #.</i>
23935 Mar. 11, 1977	"			"	<i>W. Dewey Cox, et al</i>	1391	463	4,300	<i>Lot = 3.0 aces. Cor. Triangle Hwy. 11 & Jenkins Bridge Bl. 1369 pg. 173</i>
24172 Mar. 14, 1977	"			"	<i>W. D. Harbrough</i>	1391	606		<i>Release lot 84 Jarrover Work Sec 7 for mtg. on R.E. on Bl. 1350 pg. 887 & Caruth's Mtg. 1369 pg. 173</i>
24230 Mar. 15, 1977	"			"	<i>Henry D. B. Lee</i>	1391	611	15,307	<i>Fair Hgt. Pl. lot 746 Bleckley ave. orange in Cunningham aca. sec. III</i>
24326 Mar. 15, 1977	"			"	<i>D. Clayton Spruell, et al</i>	1391	662	16,200	<i>Lot 11 Cor. Peachtree St. & "Snead Tract"</i>
24330 Mar. 15, 1977	"			"	<i>James M. Snead, et al</i>	1391	671	15,000	<i>12.6 aces. Chapman Rd. Dr.</i>
24350 Mar. 16, 1977	"			"	<i>Billy Ray Niott</i>	1391	712	10,548	<i>Lot. Cor. Young Rd. & Redmond "Snead"</i>
24355 Mar. 16, 1977	"			"	<i>Carl W. ...</i>	1391	752	7,000	<i>Lot 9 James Ave. "Shady"</i>

INDIRECT or MORTGAGEE Index to Real Estate Mortgages — Greenville County, S. C.

REG. U. S. PAT. OFFICE *Chas McCott* County Indexes Since 1888
An Identifying Trade Mark

 Open at Proper Tab according to First Letter or Letters of Name and refer to Buff Sub-Index sheet for page reference.

COTT FAMILY NAME INDEX No. 75 © 1949
MADE BY THE COTT INDEX COMPANY, COLUMBUS, OHIO
SOLD BY WALKER, EVANS & COGSWELL CO., CHARLESTON, S.C.

(RL)

FILE NUMBER DATE OF RECORD	MORTGAGEES FAMILY NAMES	GIVEN NAMES ABCDEFGH	GIVEN NAMES IJKLMNO	GIVEN NAMES PQRSTUWXYZ	MORTGAGORS	BOOK	PAGE	Amount	BRIEF DESCRIPTION, LOCATION, ETC. (Not Warranted)
24431 Mar. 14, 1977	Bank				Trust Co. Southern &				
24435 Mar. 16, 1977	"				John Watts, Jr. et al by atty. in fact T. Cooper James	1391	767	5,850	5.97 5 miles sp. Lot 30 Rogers ave.
24242 Mar. 15, 1977	"				Jack Dumbin, et al	1391	774		Jointly. see R Em Bk. 1361 pg. 991 Release lot 5 U.S. Hwy 25 (Pratt Hwy)
24320 Mar. 15, 1977	"				Bobby R. Scott et al	Deed Bk	1052	724	Real Property Agree
24567 Mar. 17, 1977	"				M. Graham Proffitt, III et al	Deed Bk.	1052	706	Jointly. see R Em Bk. 1297 pg. 367 Release lot 216 Sugar Creek Bldg
	"				Y. D. Zarbrough	1391	918		Release lot 11 Jarentin woods. sec 7
24702 Mar. 18, 1977	"				Michael J. Palanza et al	1391	918		for mtg. see R Em Bk. 1350 pg. 887 & Correction mtg. Bk. 1369 pg. 173 "H.K." Prof. O. P. Miller
24688 Mar. 18, 1977	"				Joe E. Shaw, Jr.	1392	5	20,000	.00 Dr. Sec. 1 "Stone Lake Hgts." Lot 33 & Pt. lot 32 Lakecrest
24516 Mar. 17, 1977	"				M. Graham Proffitt, III et al	Deed Bk	1052	926	Jointly. see R Em Bk. 1297 pg. 367 Release lot 209 Sugar Creek Bldg
24846 Mar. 21, 1977	"				Shady E. Barrett	1392	54	10,865	.52 Barwood Lot 6 Barwood circle
24765 Mar. 21, 1977	"				C. L. Smith, Jr. et al	1392	104	8,475	.80 also lot 7 = 13.35 acs. Lot = 2.41 acs. S.C. Hwy. 25
24814 Mar. 21, 1977	"				Cecil W. Mason, Jr.	Deed Bk	1053	99	Real Prop. Agree.
25108 Mar. 23, 1977	"				W. D. Zarbrough	1392	228		Release lot 38 Jarentin woods. sec 7
25169 Mar. 24, 1977	"				" "	1392	228		for mtg. see R Em Bk. 1350 pg. 887 & Correction mtg. Bk. 1369 pg. 173
25318 Mar. 25, 1977	"				Home Realty - a ptn.	Deed Bk.	1053	283	Jointly. see R Em Bk. 1348 pg. 450 Release lot 86 Deere Drive
	"				Robert E. Bell, et al	1392	478	16,575	.00 Lot 56 Pelham East.

INDIRECT or MORTGAGEE Index to Real Estate Mortgages — Greenville County, S. C.

REG. U. S. PAT OFFICE *Chas McCatt* County Indexes Since 1888 An Identifying Trade Mark

Open at Proper Tab according to First Letter or Letters of Name and refer to Buff Sub-Index sheet for page reference.

COTT FAMILY NAME INDEX No. 75 © 1949
MADE BY THE COTT INDEX COMPANY, COLUMBUS, OHIO
SOLD BY WALKER, EVANS & COGSWELL CO., CHARLESTON, S.C.

FILE NUMBER DATE OF RECORD	MORTGAGEES FAMILY NAMES	GIVEN NAMES ABCDEFGHIJ	GIVEN NAMES JKLMNOPQ	GIVEN NAMES RSTUVWXYZ	MORTGAGORS	BOOK	PAGE	Amount	BRIEF DESCRIPTION, LOCATION, ETC. (Not Warranted)
25413 Mar. 25, 1977	Bank			Trust Co. Southern &	Caroline Land Co. Inc.	1392	578		For mtg. see REm Bk. 1292 pg. 619 Release lot 10 Knollwood Hpts. Sec I
25741 Mar. 29, 1977	"			"	W.D. Yarborough	1392	955	.60 4,197	Release lot 12 Jarrett's Woods Rec 7 for mtg. see REm Bk. 1350 pg. 887 & Jarrett's mtg. Bk. 1369 pg. 173
"	"			"	"	1392	955		
25676 Mar. 29, 1977	"			"	Willie Harper, Jr.	1392	809		
25768 Mar. 30, 1977	"			"	Orrie S. Vaughan	1392	973	.00 10,500	Same name Lot 233 S. Franklin Rd.
25832 Mar. 30, 1977	"			"	Charles Sullivan Supply Co., Inc.	1392	10	.54 3,821	Lot 2 Oxford Est. Dixie St.
25860 Mar. 30, 1977	"			"	Cely Construction +	1393	36	.00 65,000	Lot = 3.29 ac. Ct & R/R
25973 Mar. 31, 1977	"			"	Calvin J. Keeler et al	1393	176	.56 12,717	Lot = 6.0 ac. S.C. Hwy. 20
26050 Mar. 31, 1977	"			"	Harold L. Hallingworth	1393	182	.54 10,239	Lots 5 thru 17 Hwy. 20 (U.S. Hwy. 29) J. D. Bennett subd. also Prop. in Anderson et al.
"	"			"	"	1393	182		
26221 April 1, 1977	"			"	L. N. Tankersley, Jr.	1393	601		Assigned to H. D. Pastorek & Sunny Slope Invest. Co. Inc. For mtg. see REm Bk. 1352 pg. 125 one Marietta
26222 Apr. 1, 1977	"			"	L. N. Tankersley, Jr.	1393	539	.00 100,000	Tract = 2.79 ac. Cliveland For mtg. see REm Bk. 1297 pg. 367
25909 Mar. 31, 1977	"			"	M. Graham Proffitt III et al	1053	750		Release lot 176 Sugar Creek Sec. I For mtg. see REm Bk. 1297 pg. 367
26033 Mar. 31, 1977	"			"	M. Graham Proffitt III et al	1153	792		Release lot 142 Sugar Creek Sec. I Chick 400 ft.
26364 Apr. 4, 1977	"			"	Henry J. Wooten	1393	700	.20 13,507	Lot 32 Hale Dr. Pinehurst

INDIRECT or MORTGAGEE Index to Real Estate Mortgages — Greenville County, S. C.

REG. U. S. PAT. OFFICE *Chas McCott* County Indexes Since 1888 An Identifying Trade Mark

 Open at Proper Tab according to First Letter or Letters of Name and refer to Buff Sub-Index sheet for page reference.

COTT FAMILY NAME INDEX No. 75 © 1949
MADE BY THE COTT INDEX COMPANY, COLUMBUS, OHIO
SOLD BY WALKER, EVANS & COGSWELL CO., CHARLESTON, S.C.

(55)

FILE NUMBER DATE OF RECORD	MORTGAGEES FAMILY NAMES	GIVEN NAMES ABCDEFGHIJ	GIVEN NAMES JKLMNO	GIVEN NAMES PQRSTUVWXYZ	MORTGAGORS	BOOK	PAGE	Amount	BRIEF DESCRIPTION, LOCATION, ETC. (Not Warranted)
26171 April 1, 1977	Bank			Trust Co. Southern &	M. Graham Proffitt, et al	Deed Book 1053	892		For mtg. see Rem Book 1297 pg. 367 Release lot 17.5 Sugar Creek Sec I
26458 Apr. 5 1977	"			" "	Christine Harris	1393	769	1,046	16 Oaklawn St. Lot, Old Pelzer Rd.,
26455 Apr. 5 1977	"			" "	A. J. Mc Kissick, Jr.	1393	773	40,000	Proposed 60 ft. St. Lot, Car. Laurens Rd. +
26551 Apr. 5 1977	"			" "	J. B. Mc Kithrich	1393	834	4,932	72 Lot, Cedar Fall Rd.
27043 Apr. 8, 1977	"			" "	Maudlin Properties, Inc.	1394	182		Rd. for mtg. see Rem Bd. 1368 pg. 275 Release lot 8 1/2 on Old Pelzer
27041 Apr. 8, 1977	"			" "	Robert D. Ganett	1394	256		For mtg. see Rem Bd. 1370 pg. 499 Release lot 2 mt. Ridge and Park
26916 Apr. 8, 1977	"			" "	Michael J. Arnold	1394	132	7,651	56 Spille St. St. lots 16 & 17 Hudson St.
26963 Apr. 8, 1977	"			" "	C. A. Barber	1394	176	11,000	.00 St. also lot 34 Piedmont ave. St. lot 3 Rebecca St. (main)
"	"			" "	" "	1394	176		Edgemont
27025 Apr. 8 1977	"			" "	James Besley, et al	1394	219	6,005	.91 1 acre Dunllin St. Piedmont
27025 Apr. 8 1977	"			" "	Bilbert L. Snie, et al	1394	221	7,444	.75 Lot 95 (3 Hammett St.) ave. (State Hwy #14) Highland St.
27083 Apr. 11 1977	"			" "	Charles E. Moore, Sr.	1394	347	5,803	.20 Lot = 1/2 acre Kullerford Rd. For mtg. see Rem Bd. 1297 pg. 367
26937 Apr. 8 1977	"			" "	M. Graham Proffitt, et al	Deed Bk 1054	339		Release lot 180 Sugar Creek Sec I
27233 Apr. 12 1977	"			" "	Caroline Land Company, Inc.	1394	468		For mtg. see Rem Bd. 1292 pg. 619 Release lot 6 Knollwood Nght. Sec I
27210 Apr. 12 1977	"			" "	Charles E. Robinson, III	1394	378	12,000	.00 Part Sec. 1 Lot 19 Forest Lane Meyers
27332 Apr. 13, 1977	"			" "	W. Q. O. K. Inc.	✓	✓	✓	77-3387 fixtures - no address given

INDIRECT or MORTGAGEE Index to Real Estate Mortgages — Greenville County, S. C.

REG. U. S. PAT. OFFICE *Chas. McCott* County Indexes Since 1888 An Identifying Trade Mark

 Open at Proper Tab according to First Letter or Letters of Name and refer to Buff Sub-Index sheet for page reference.

COTT FAMILY NAME INDEX No. 75 © 1949
MADE BY THE COTT INDEX COMPANY, COLUMBUS, OHIO
SOLD BY WALKER, EVANS & COGSWELL CO., CHARLESTON, S. C.

FILE NUMBER DATE OF RECORD	MORTGAGEES FAMILY NAMES	GIVEN NAMES ABCDEFGH	GIVEN NAMES IJKLMNO	GIVEN NAMES PQRSTUVWXYZ	MORTGAGORS	BOOK	PAGE	Amount	BRIEF DESCRIPTION, LOCATION, ETC. (Not Warranted)
27529 Apr. 14, 1977	Bank			Trust Co. Southern &	Daisy L. Moody, et al Co., Inc.	1394	586	4,394	(Old Ruthledge Rd.) mtn. view cr. Lot 18 Piedmont Park Rd.
27648 Apr. 15, 1977	"			" "	Smith's Plastering	1394	725	20,000	Butler St. Lot 50 Skyview Dr., lot Delimita Hpts.
27731 Apr. 18, 1977	"			" "	J.clin Jones	1394	846	14,550	Lot, Piedmont Park Rd., also (morningside Dr.) Pagnieu
27849 Apr. 18, 1977	"			" "	Robert Fuller, et al	1394	930	5,299	Lot, 37 Anchorage Ln., Dallaun St.
28080 Apr. 20, 1977	"			" "	Samuel R. King	1395	60	8,775	Lot, Pelzer - Grille Rd.,
28399 Apr. 22, 1977	"			" "	Russell E. Warner	1395	274	22,000	56.5 acs. Westwood Plaza
28404 Apr. 22, 1977	"			" "	Elizabeth J. Stinson	1395	301	12,000	Lot, White Horse Rd. Blackberry Valley Rd.
28441 Apr. 22, 1977	"			" "	Ronald L. Hunt	1395	320	13,409	Tract = 11.6 acs
28680 Apr. 25, 1977	"			" "	W. D. Garbrough	1395	559	}	Release lot 10 Jarrinton Woods Ave 7 for mtg. see RE m. Book 1350 pg. 887 & Connection mtg. Book 1369 pg. 173
28559 Apr. 25, 1977	"			" "	Leo A. Mulvaney	1395	436		
28651 Apr. 25, 1977	"			" "	Freeman Manley, Jr., et al	1395	496	2,142	Delham Est. Lot 14 St. Augustine Dr., Hill St.
28824 Apr. 26, 1977	"			" "	W. D. Garbrough	1395	714	}	Release lot 9 Jarrinton Woods Ave 7 for mtg. see RE m. Book 1350 pg. 887 & Connection mtg. Book 1369 pg. 173
28824 Apr. 26, 1977	"			" "	W. D. Garbrough	1395	715		
28824 Apr. 26, 1977	"			" "	W. D. Garbrough	1395	715	}	Release lot 32 Jarrinton Woods Ave 7 for mtg. see RE m. Book 1350 pg. 887 & Connection mtg. Book 1369 pg. 173
	"			" "					

INDIRECT or MORTGAGEE Index to Real Estate Mortgages — Greenville County, S. C.

REG. U. S. PAT. OFFICE *Chas McCott* County Indexes Since 1888
An Identifying Trade Mark

Open at Proper Tab according to First Letter or Letters of Name and refer to Buff Sub-Index sheet for page reference.

COTT FAMILY NAME INDEX No. 75 © 1949
MADE BY THE COTT INDEX COMPANY, COLUMBUS, OHIO
SOLD BY WALKER, EVANS & COGSWELL CO., CHARLESTON, S. C.

(77)

FILE NUMBER DATE OF RECORD	MORTGAGEES FAMILY NAMES	GIVEN NAMES ABCDEFGH	GIVEN NAMES IJKLMNO	GIVEN NAMES PQRSTUVWXYZ	MORTGAGORS	BOOK	PAGE	Amount	BRIEF DESCRIPTION, LOCATION, ETC. (Not Warranted)
28834 Apr. 26 1977	Bank			Trust Co. Southern &	W. D. Garberough	1395	720		Release let 31 Jarreston Wood. Sec 7 for mtg. Dec Rem Book 1350 pg. 887 & Carhart mtg Bk. 1369 pg. 173
"	"			" "	" "	1395	720		
28779 Apr. 26 1977	"			" "	Properties Internal medicine	1395	605	.00	tract = 1.087 acres, Stone Rd.
28853 Apr. 26 1977	"			" "	S. Athanasiadis	1395	654	10,069	St. Lot Car. Craft St. & Robinson
28846 Apr. 26 1977	"			" "	Michael Melcher, et al	1395	670	160,000	Lot 4, U.S. Hwy. 29 (Dulle- -
28905 Apr. 27 1977	"			" "	Tommy E. Long, et al	1395	755	6,049	Lot 173 Piedmont ESta. "
29127 Apr. 28 1977	"			" "	Donald H. Hartman	1395	936	8,000	Williamshung Dr. Belle Meade, -
29210 Apr. 28 1977	"			" "	James A. Williams	1396	35	15,724	Lot 73 & West = 2.37 acres.
29391 Apr. 29 1977	"			" "	Dawn Denise Dill	1396	155	18,256	Lot = 2 aca. old Hundred
29395 Apr. 29 1977	"			" "	Blake P. Barrett, et al	1396	166	100,000	Pleasantburg Ind. Park 2 lots Industrial Dr.
29336 Apr. 29 1977	"			" "	Willie P. Strickland	1396	173	2,592	Piedmont mfg. Co. Village, Sec. 4 Lot 87 (#6 Hammett St.) and
29334 Apr. 29 1977	"			" "	Dorothy C. Jones, et al	1396	175	38,500	Lots 140 & 141 main St., Piedmont mfg. Co. Village, Sec. 4
"	"			" "	" " " "	1396	175		tract = 0.90 aca. E. main St. also lot Hwy. #20 (#29)
"	"			" "	" " " "	1396	175		Stone St.
29420 May 2 1977	"			" "	Rachael M. Allison	1396	229	8,944	Lot 1 = 4.5 aca. S.C. Hwy. 247
29419 May 2 1977	"			" "	Joseph A. Morgan, Jr. et al	1396	232	9,768	also Prop. in anderson county 5.892 aca. Williams Rd.

INDIRECT or MORTGAGEE Index to Real Estate Mortgages — Greenville County, S. C.

REG. U. S. PAT. OFFICE *Chas McCott* County Indexes Since 1888 An Identifying Trade Mark

Open at Proper Tab according to First Letter or Letters of Name and refer to Buff Sub-Index sheet for page reference.

COTT FAMILY NAME INDEX No. 75 © 1949
MADE BY THE COTT INDEX COMPANY, COLUMBUS, OHIO
SOLD BY WALKER, EVANS & COGSWELL CO., CHARLESTON, S.C.

FILE NUMBER	MORTGAGEES	GIVEN NAMES	GIVEN NAMES	GIVEN NAMES	MORTGAGORS	BOOK	PAGE	Amount	BRIEF DESCRIPTION, LOCATION, ETC. (Not Warranted)
DATE OF RECORD	FAMILY NAMES	ABCDEF GH	IJKLMNO	PQRSTU VWXYZ					
29538 May 2, 1977	Bank			Trust Southern &	Walter S. Griffin	1396	265	40,500	Dr. Pleasantburg Incl. Park Lot, Cor. Laurens Rd. & Ind.
29739 May 3, 1977	"			"	W. D. Yarbrough	1396	587		Release Lot 102 + adjacent Wood Co 7 for mtg. see Rem Bd. 1350 pg. 887 & Corrective mtg. Bd. 1369 pg. 173
29658 May 3, 1977	"			Co.	"	1396	587		
29719 May 3, 1977	"			"	Ronald Warren wooten,	1396	414	15,336	
29850 May 4, 1977	"			"	Wayne A. Hall, et al	1396	473	7,419	Brookwood Forest, Sec. II Lot 55 Wintergreen Lane
29850 May 4, 1977	"			"	Bradus L. Bidwell	1396	658	5,000	Rd. Brookgreen, Bates Tr. Lot 29 1/2. lot 38 Tigerville
29850 May 4, 1977	"			"	Charles M. Massey, et al (Dr. Beauford Allen)	1396	660	1,434	Lot 3 Paris mtn. Tr.
29503 May 4, 1977	"			"	Beauford Allen, et al	1396	662	796.2	Lot, County Tr.
29503 May 2, 1911	"			2-12-79# 23404 Set bk	Willard A. Vinson	1055	854		Real Property Agree.
29503 May 2, 1911	"			"	Lurray E. Kessler	1055	855		Real Property Agree.
30187 May 2, 1911	"			"	Edw. C. Harpers	1055	856		Real Property Agree.
30265 May 6, 1977	"			"	J. C. Thratt, et al	1396	921		Release prop. Anderson & Brewin County - for mtg. see Rem Book 1371 pg. 618
29907 May 5, 1977	"			"	Philip S. Hurdale	1396	921		
30284 May 9, 1977	"			4-19-84 # 32731	William C. Huffman	1055	999		Real Prop. Agree.
	"			"	Artie Johnson	1397	44	8,229	Trance, All. C. Lot 11 Stykes Rd. Blount

INDIRECT or MORTGAGEE Index to Real Estate Mortgages — Greenville County, S. C.

REG. U. S. PAT. OFFICE *Chas McCott* County Indexes Since 1888 An Identifying Trade Mark

Open at Proper Tab according to First Letter or Letters of Name and refer to Buff Sub-Index sheet for page reference.

COTT FAMILY NAME INDEX No. 75 © 1949
MADE BY THE COTT INDEX COMPANY, COLUMBUS, OHIO
SOLD BY WALKER, EVANS & COGSWELL CO., CHARLESTON, S.C.

(44)

FILE NUMBER DATE OF RECORD	MORTGAGEES FAMILY NAMES	GIVEN NAMES ABCDEFGH	GIVEN NAMES IJKLMNO	GIVEN NAMES PQRSTUVWXYZ	MORTGAGORS	BOOK	PAGE	Amount	BRIEF DESCRIPTION, LOCATION, ETC. (Not Warranted)
30278 May 9, 1977	Bank			Trust Co. Southern &	Walter N. Woster	1397	50	9,727	Blackberry Valley Rd. 2 tracts ± 0.85 ac. ± 10.50 ac.
30286 May 9, 1977	"			" "	David Ray George	1397	63	12,291	Blendale, Mauldin Lot 148 Fairfield Dr.
30498 May 10, 1977	"			" "	W. D. Yarborough	1397	204	}	Release lot 6 2 Jarrett Woods Sec. 7 for mtg. see Rem Bk. 1350 pg. 887 & Jarrett mtg. 1369 pg. 173
"	"			" "	"	1397	204		
30500 May 10, 1977	"			" "	W. D. Yarborough	1397	206	}	Release lot 40 Jarrett Woods Sec 7 for mtg. see Rem Bk. 1350 pg. 887 & Jarrett mtg. Bk. 1369 pg. 173
"	"			" "	"	1397	206		
30127 May 6, 1977	"			" "	M. Graham Proffitt	1056	150	}	30 mtg. see Rem Bk. 1297 pg. 367 Release lot 210 Sugar Creek Sec. 1 Est.
30561 May 11, 1977	"			" "	Becky - Dan, Inc.	1397	251		
30452 May 10, 1977	"	<i>Cancelled Dannie S. Lusk 1980</i>	9.30.82 #7917	Set Bk. 78 - 425	Jay W. Stevens et al	1056	326	}	Real Property, Sugar Creek mtg. see Rem Bk. 1338 pg. 268 Release lot 91 Cambridge T
30694 May 12, 1977	"			" "	J. A. Bolter, as Tr. et al	1397	401		
30767 May 12, 1977	"			" "	Winston J. Cox	1397	383	6,116	Church Rd. Saluda. 11. 1.24 ac. coal springs
30778 May 12, 1977	"			" "	Morden E. Mann	1397	394	30,000	Lot 9 Cedar Lane Rd. ± 5.23 ac. U.S. Hwy. I-85
30857 May 13, 1977	"			" "	Capital Aid Corp.	1397	478	230,000	Pt. lot 11 = 6.55 ac. also pt. lot for mtg. see Rem Bk. 1277 pg. 689
30660 May 12, 1977	"			" "	M. Graham Proffitt III	1056	442	}	Release lot 330 "Sugar Creek" Sec. 1 Lot, a county rd, Boone TP Lot = .27 ac. old Grove Rd. also less 3 parts
30939 May 16, 1977	"			" "	James Thomas Hill Jr. et al	1397	568		
30951 May 16, 1977	"			" "	Milford D. Kelly	1397	579	40,000	Lot S.E. Hwy. 417 (Old Laurens Rd)

INDIRECT or MORTGAGEE Index to Real Estate Mortgages — Greenville County, S. C.

REG. U. S. PAT. OFFICE *Chas McCott* County Indexes Since 1888
An Identifying Trade Mark

Open at Proper Tab according to First Letter or Letters of Name and refer to Buff Sub-Index sheet for page reference.

COTT FAMILY NAME INDEX No. 75 © 1949
MADE BY THE COTT INDEX COMPANY, COLUMBUS, OHIO
SOLD BY WALKER, EVANS & COGSWELL CO., CHARLESTON, S. C.

FILE NUMBER	MORTGAGEES	GIVEN NAMES	GIVEN NAMES	GIVEN NAMES	MORTGAGORS	BOOK	PAGE	Amount	BRIEF DESCRIPTION, LOCATION, ETC.
DATE OF RECORD	FAMILY NAMES	ABCDEFGH	IJKLMNO	PQRSTUVWXYZ					(Not Warranted)
31073				Trust Co.					
May 16, 1977	Bank			Southern &	Donald L. Roper et al	1397	660	3,104.	70 Lot Hwy #20 (Hwy. #29)
30886	"			"	et al	Deed Bk			See mtg. see Rem bk 1277 pg. 689
May 13, 1977	"			"	M. Graham Proffitt, III	1056	548		Release lot 321 "Sugar Creek" Sec I
31235	"			"				00	
May 17, 1977	"			"	Susan B. Patterson	1397	811	11,100	Lot 4, Chastain Dr. Maple Acres
31222	"			"	et al	Deed Bk			See mtg. see Rem Bk 1338 pg. 208
Apr 2, 1977	"			"	J. A. Balen as Tr. et al	1397	808		Release lot 12 Cambridge T.
30986	"			"	et al	Deed Bk			See mtg. see Rem bk 1277 pg. 689
May 16, 1977	"			"	M. Graham Proffitt	1056	604		Release lot 125 "Sugar Creek" Sec I
31339	"			"				00	
May 8, 1977	"			"	Billy J. Skelton	1397	930	100,000	7 Acres Mill Rd. (Coastman dr.)
31339	"			"				00	Also basement in R. W.
May 8, 1977	"			"	J. M. C. Cooperstein	1397	934	100,000	Lot Deem St. Mandolin
31339	"			"				00	
May 8, 1977	"			"	George M. Skelton, III	1397	938	100,000	4.3 Acres Mill Rd. (Coastman dr.)
31377	"			"				00	
May 8, 1977	"			"	Elmer Lyda	1397	974	10,000	2.38 Acres, Lot Hwy 11, Cleveland
31251	"			"	et al	Deed Bk			See mtg. see Rem bk 1311 pg. 689
May 11, 1977	"			"	M. Graham Proffitt	1056	751		Release lot 75 "Sugar Creek" Sec I
31470	"			"	et al	Deed Bk			See mtg. see Rem Bk 1338 pg. 208
May 8, 1977	"			"	J. A. Balen, as Tr. et al	1397	35		Release 12 lots Cambridge T.
31470	"			"				36	Paramount Park
May 19, 1977	"			"	James Butler et al	1398	63	4,653	Lot 164 Crisley Circle
31578	"			"	et al	Deed Bk			See mtg. see Rem Bk 1338 pg. 208
May 19, 1977	"			"	J. A. Balen, as Tr. et al	1398	162		Release lot 16 Cambridge T.
31313	"			"				00	
May 8, 1977	"			"	M. Graham Proffitt, III	1056	792		See mtg. see Rem Bk 1297 pg. 307
31313	"			"				00	Release lot 213 Sugar Creek Sec I
May 8, 1977	"			"	M. Graham Proffitt, III	1056	796		See mtg. see Rem Bk 1297 pg. 307
31313	"			"				00	Release lot 161 Sugar Creek Sec I
May 8, 1977	"			"	M. Graham Proffitt, III	1056	823		See mtg. see Rem Bk 1277 pg. 689
31313	"			"				00	Release lot 27 Sugar Creek Sec I

INDIRECT or MORTGAGEE Index to Real Estate Mortgages — Greenville County, S. C.

REG. U. S. PAT. OFFICE *Chas McCott* County Indexes Since 1888 An Identifying Trade Mark

Open at Proper Tab according to First Letter or Letters of Name and refer to Buff Sub-Index sheet for page reference.


COTT FAMILY NAME INDEX No. 75 © 1949
MADE BY THE COTT INDEX COMPANY, COLUMBUS, OHIO
SOLD BY WALKER, EVANS & COGSWELL CO., CHARLESTON, S. C.

(VI)

FILE NUMBER DATE OF RECORD	MORTGAGEES FAMILY NAMES	GIVEN NAMES ABCDEFGH	GIVEN NAMES IJKLMNO	GIVEN NAMES PQRSTUVWXYZ	MORTGAGORS	BOOK	PAGE	Amount	BRIEF DESCRIPTION, LOCATION, ETC. (Not Warranted)
31313 May 18, 1977	Bank			Trust Co. Southern	<i>M. Graham Proffitt III</i>	Deed Bk. 1056	807		See mtg. see Rem Bk. 1297 pg. 367 Release lot 201 Angus Creek Mt.
31429 May 18, 1977	"			" "	Robert M. Cooper	Deed Bk. 1056	846		See 4 for mtg. see Rem Bk. 1361 pg. 603 Release lot 32 Piedmont mfg. Co.
31636 May 20, 1977	"			" "	<i>Robley J. Carr, et al</i>	1398	198	.16	Mauldin Lot 10 Rainbow Cr.,
31915 May 23, 1977	"			" "	<i>J. A. Baden, as Trustee</i>	1398	548		See mtg. see Rem Bk. 1338 pg. 268 Release lot 109 Carver's E
31934 May 23, 1977	"			" "	<i>Donald W. Bawn, et al</i>	1398	440	13,000	Seaford Lot 54 Altcrest Dr., East.
31685 May 26, 1977	"			" "	<i>Mill Creek, a Ltd. ptn.</i>	Deed Bk. 1056	974		See mtg. see Rem Bk. 1362 pg. 150 Release lot 28 Mill Creek East.
31628 May 20, 1977	"	<i>Cancelled</i> <i>Dannie S. Tankersley</i> <i>remc</i>	6-21-79	# 37886	<i>et al</i>	Deed Bk. 1056	981		Real Property Agree.
31999 May 24, 1977	"			" "	<i>Sammie G. Craig</i>	1398	574	.68	Southwood acre Lot 28 Southwood Dr.,
32078 May 24, 1977	"			" "	<i>Dennis R. Finch, et al</i>	1398	631	19,208	mfg. Co., Piedmont Lot 3 Main St. Piedmont
32126 May 24, 1977	"			" "	<i>Robert M. Cooper</i>	1398	649	8,365	Piedmont mfg. Co. Village Lot 21 (9 Langston St.) (anc.)
31820 May 23, 1977	"	RECEIVED DANNIE S. TANKERSLEY R.M.C. # 5234	8-17-78		<i>Richard D. Ostens</i>	Deed Bk. 1057	130		Real Property Agree.
31833 May 23, 1977	"	<i>Cancelled</i> <i>Dannie S. Tankersley</i> <i>remc</i>	8-17-78	# 34326	<i>et al</i>	Deed Bk. 1057	131		Real Property Agree.
32278 May 25, 1977	"			" "	<i>Leo Gary Gilliam</i>	1398	818	.00	Plantation East Hall 1 Baling Rd.
32302 May 25, 1977	"			" "	<i>George D. Redmond, et al</i>	1398	847	3,261	5 acc. county rd. Bate St.
32418 May 26, 1977	"			" "	<i>Larry E. Stone, et al</i>	1398	934	2,832	Shumard Street, Chel. Sp. St.
32506 May 27, 1977	"			" "	<i>Dennis D. Garrison</i>	1399	77	11,203	Lot 28 Robin Hood Dr. Ch. Stone St. Lot 7 surface-treated

INDIRECT or MORTGAGEE Index to Real Estate Mortgages — Greenville County, S. C.

REG. U. S. PAT. OFFICE *Chas McCott* County Indexes Since 1888 An Identifying Trade Mark


 Open at Proper Tab according to First Letter or Letters of Name and refer to Buff Sub-Index sheet for page reference.

COTT FAMILY NAME INDEX No. 75 © 1949
MADE BY THE COTT INDEX COMPANY, COLUMBUS, OHIO
SOLD BY WALKER, EVANS & COGSWELL CO., CHARLESTON, S. C.

FILE NUMBER DATE OF RECORD	MORTGAGEES FAMILY NAMES	GIVEN NAMES ABCDEFGHIJ	GIVEN NAMES JKLMNO	GIVEN NAMES PQRSTUVWXYZ	MORTGAGORS	BOOK	PAGE	Amount	BRIEF DESCRIPTION, LOCATION, ETC. (Not Warranted)
32710 May 30, 1977	Bank			Trust co. Southern	<i>Inc.</i> Foothills Delta P.	1399	299	.00 30,000	Holly Hill, sec. 142 Lot 9 Holly Hill Lane 2 1/2 mtg. see Rem. Bk. 1348 pg. 450 Release lot 25 Due Due
32829 May 31, 1977	"			" "	Due Due Realty. apt.	1399	446	.16	Boswell Rd., Saluda P. Mortg. - see Rem. Bk. 1338 pg. 268 Release lot 116 Cantrahi I
32813 May 31, 1977	"			" "	P.A. McBride, etal E/A Batesville Prop. Assoc. a joint venture	1399	428	1,883	Tract = 5.55 acres
33168 Jan 1, 1977	"			" "	J. A. Bolen, as tr.	1399	762	.00	Tract = 5.55 acres
33107 June 1, 1977	"			" "	Paul P. Efstration	1399	666	140,000	Lot 206, Hwy 29 Cleveland Tp
33171 June 1, 1977	"			" "	Thomas M. Marchant III	1399	742	10,000	Lot, Shreeburg (U.S. Hwy 276)
32924 May 31, 1977	"			" "	Willie J. Boone etal OK 68-967	Deed Bk 1057	618	.00	Real Property Agree
32924 May 31, 1977	"	<i>Cancelled Dannie S. Lankford remc</i>	10-1-79#	10993	Michael D. Powell etal	Deed Bk 1057	600	.68	Real Property Agree. 418
33398 Jan. 3, 1977	"			" "	Clarence P. Bush, etal	1399	950	1,213	Lot = 1.14 ac. S.C. Hwy. 1 Dunklin P.
33605 Jan. 6, 1977	"			" "	Carson Spencer, etal	1400	116	.60 10,476	36.24 ac. Cobb Rd. = tract Dallaun P.
33659 Jan. 6, 1977	"			" "	Grady P. Reenes	1400	162	.00 21,000	Lot, County Rd. 276
33764 Jan. 7, 1977	"			" "	Steel Fabricators, Inc.	1400	272	.90 20,000	Tract = 4.44 ac. S.C. Hwy. Hwy. 276
33792 Jan. 7, 1977	"			" "	Gal J. Lawrence	1400	290	.18 5,771	Tract, sec. 1 Lot 65 Abney Mills Brandon
33794 Jan. 7, 1977	"			" "	Jack C. Robertson	1400	277	.00 10,900	"Watered" Lot 15 King St. + Valley St.
33789 Jan. 7, 1977	"			" "	Mary P. Phillips	1400	329	.24 14,199	Lot Marchant Rd.
33621 June 6, 1977	"			" "	William C. Arflien, etal	Deed Bk 1058	52		Real Prop. Agree.

INDIRECT or MORTGAGEE Index to Real Estate Mortgages — Greenville County, S. C.

REG. U. S. PAT. OFFICE *Chas McCulloch* County Indexes Since 1888
An Identifying Trade Mark

 Open at Proper Tab according to First Letter or Letters of Name and refer to Buff Sub-Index sheet for page reference.

COTT FAMILY NAME INDEX No. 75 © 1949
MADE BY THE COTT INDEX COMPANY, COLUMBUS, OHIO
SOLD BY WALKER, EVANS & COGSWELL CO., CHARLESTON, S.C.

(WM)

FILE NUMBER DATE OF RECORD	MORTGAGEES FAMILY NAMES	GIVEN NAMES ABCDEFGHIJ	GIVEN NAMES JKLMNO	GIVEN NAMES PQRSTUVWXYZ	MORTGAGORS	BOOK	PAGE	Amount	BRIEF DESCRIPTION, LOCATION, ETC. (Not Warranted)
33936 June 8, 1977	Bank			Trust Co. Southern &	Reb. Deed Bk Mill Creek, a std.	1058	204		Do mty. see REM Wt 1363 pg. 150 Release lot 316 Millcreek Est.
34255 June 10, 1977	"			" "	Wesley A. Smith, et al	1400	615	25,000	Pl. lots 243 Jallulah Dr. Hills
34252 June 10, 1977	"			" "	Hubert L. Jones, et al	1400	626	6,200	Lot 24 N. Forest Cr., Forest
34251 June 10, 1977	"			" "	Willie Myrtle Jones	1400	628	8,686	13.20 acs. Saluda sp.
34261 June 13, 1977	"			" "	O. Newell Eastland	1400	644	59,000	Cor. Woodlaw & Rhett St. Parcel 1 - Rhett St. Parcel 2
34270 June 14, 1977	"			" "	Tri-city Service, Inc.	1400	688	27,500	Trone sp. Lot = 2.25 acs. 1 tract
34454 June 13, 1977	"			" "	James O. Brown, et al	1400	878	8,128	mp. Co. Village, Sec. 4 Lot 97 (#7 Hammett St.) Piedmont
34454 June 13, 1977	"			" "	Billy E. Allen	1400	885	4,134	Lot Tract = 13.74 acs. Worley
34340 June 13, 1977	"			" "	Stephen C. McDilley	1400	806	5,000	S. Saluda River Lot = 3.40 acs. Shennood Dr.
34467 June 13, 1977	"			" "	H & Electric B. Inc.	1400	862	22,000	Lot
34558 June 14, 1977	"			" "	Ronald Warren Wooten	1400	977	15,360	Correct. mty. For orig. see REM St. 1396 pg. 414. Lot adjacent
"	"			" "	" " "	1400	977		Lot
34576 June 14, 1977	"			" "	William Henry Payne (a.k.a. Putnam) et al	1400	994	15,171	Tract 2 Burns Rd. ingress & egress
34582 June 14, 1977	"			" "	airport road assoc.	1400	996	250,000	Lot, airport Rd., also
34583 June 14, 1977	"			" "	Jagun B. Summey	1401	01	25,000	htg. Austin sp. Mauldin Lots 819 Sunset Dr. Sunset
34322 June 13, 1977	"	<i>Summey</i>	7-17-96	# 48395	St BK 170-1951 et al William J. Browlee	1058	373		Real Property Deeds

INDIRECT or MORTGAGEE Index to Real Estate Mortgages — Greenville County, S. C.

() REG. U. S. PAT. OFFICE *Chas McCulloch* County Indexes Since 1888 An Identifying Trade Mark


Open at Proper Tab according to First Letter or Letters of Name and refer to Buff Sub-Index sheet for page reference.

COTT FAMILY NAME INDEX No. 75 © 1949
MADE BY THE COTT INDEX COMPANY, COLUMBUS, OHIO
SOLD BY WALKER, EVANS & COGSWELL CO., CHARLESTON, S. C.

FILE NUMBER DATE OF RECORD	MORTGAGEES FAMILY NAMES	GIVEN NAMES ABCDEFGHIJ	GIVEN NAMES KLMNNO	GIVEN NAMES PQRSTUVWXYZ	MORTGAGORS	BOOK	PAGE	Amount	BRIEF DESCRIPTION, LOCATION, ETC. (Not Warranted)
34322 June 13, 1977	Bank			Trust Co. Southern &	David M. Cameron et al of the Rationville Prop. Ass., a joint venture	Deed Bk 1058	372		Real Property, Jones Jr mty. see Rem Bk. 1338 pg. 268
34913 June 16, 1977	"			"	J. A. Bolen, as Tr. et al Co., Inc.	1401	357		Release Lot 21 Canadachit
34813 June 16, 1977	"			"	Universal Equipment	1401	180	193,600	Lat. Con. Ind. In. & Comm. In. also 2 late Ind. In. Hessentburg Ind. Park.
"	"			"	"	1401	180		Jr mty. see Rem Bk. 1277 pg. 689
34525 June 14, 1977	"			"	M. Graham Preffitt, III Inc.	Deed Bk. 1058	485		Release lot 328 Sugar Creek Re. I 77-5647
35013 June 17, 1977	"			"	Venetian Marble Products				fixtures - 1414 E. Washington St. 3th fl.
35242 June 20, 1977	"			"	Billy E. Addison, et al of the Rationville Prop. Ass., a joint venture	1401	610	5,964	Lot 12 Webster St. Jr mty. see Rem Bk. 1338 pg. 268
35377 June 21, 1977	"			"	J. A. Bolen, as Tr. et al	1401	838		Release lot 115 Canadachit I
34863 June 16, 1977	"			"	Elizabeth L. Marchant	Deed Bk. 1058	682		Jr mty. see Rem Bk. 1385 pg. 176 Release lot 4 Parkside Truss Rd.
34934 June 16, 1977	"			"	M. Graham Preffitt, III et al	Deed Bk. 1058	708		Jr mty. see Rem Bk. 1277 pg. 689 Release lot 194 Sugar Creek Re. I
35507 June 22, 1977	"			"	Robert H. Williams	1401	883	15,000	Share Bk. & Corbett Pl. Lots 1 thru 3 Car. Fork
34925 June 12, 1977	"			"	Ellis L. Darby, Jr. et al	Deed Bk. 1058	785		Jr mty. see Rem Bk. 1277 pg. 367 Release lot 1, 2 & 3 Sugar Creek Re. I
34774 June 17, 1977	"			"	Ellis L. Darby, Jr. et al	Deed Bk. 1058	787		Jr mty. see Rem Bk. 1277 pg. 689 Release lot 323 Sugar Creek Re. I
35661 June 23, 1977	"			"	Piedmont Land Co., Inc.	1401	981		Jr mty. see Rem Bk. 1188 pg. 397 Release lot 78 King of the Hill
35133 June 20, 1977	"	Cancelled Dennis S. Emmons 2010	1-16-81 #20555	"	Stephen D. Little et al	Deed Bk. 1058	958		Real Prop. Jones
35847 June 27, 1977	"			"	Robert Jay McConathy	1402	166	4,305	Lot 11 Hessentburg Forest

INDIRECT or MORTGAGEE Index to Real Estate Mortgages — Greenville County, S. C.

REG. U. S. PAT OFFICE *Chas McColl* County Indexes Since 1888 An Identifying Trade Mark

 Open at Proper Tab according to First Letter or Letters of Name and refer to Buff Sub-Index sheet for page reference.

COTT FAMILY NAME INDEX No. 75 © 1949
MADE BY THE COTT INDEX COMPANY, COLUMBUS, OHIO
SOLD BY WALKER, EVANS & COGSWELL CO., CHARLESTON, S. C.

(X)

FILE NUMBER DATE OF RECORD	MORTGAGEES FAMILY NAMES	GIVEN NAMES ABCDEFGHIJ	GIVEN NAMES JKLMNOPQ	GIVEN NAMES RSTUVWXYZ	MORTGAGORS	BOOK	PAGE	Amount	BRIEF DESCRIPTION, LOCATION, ETC. (Not Warranted)
35772 Jun. 24, 1977	Bank			Trust Co. Southern &	James J. Smith, et al	1402	211	.00 5,900	Bridge Rd. Lot = 3.93 acres, Jenkins
35910 Jun. 27, 1977	"			" "	William M. Coker	1402	331	.40 9,698	Dallaum Rd. 1.50 acc. Leedy Fork Rd.
36065 Jun. 28, 1977	"			" "	Carolina Land Co., Inc	1402	487		Release lot 43 sec. V Knollwood Note for mtg. see RE # BK. 1261 Pg. 417, BK. 1292 Pg. 619 & BK. 1316 Pg. 697
"	"			" "	" " " "	1402	487		
"	"			" "	" " " "	1402	487		
"	"			" "	" " " "	1402	487		
35787 June 24, 1977	"			" "	M. Graham Proffitt	Need Bk	1059	195	for mtg. see Rem bk 1297 pg. 367 Release lot 162 Sugar Creek Sec. I
35811 June 24, 1977	"			" "	M. Graham Proffitt	Need Bk	1059	234	for mtg. see Rem bk 1277 pg. 689 Release lot 333 "Sugar Creek Sec. I
35820 June 24, 1977	"			" "	Dave Lee Realty, a	Need Bk	1057	250	see pt. for mtg. see Rem bk 1348 pg. 450 Release Parcel Dave Lee "also parcel
35841 June 24, 1977	"			" "	D. W. Patterson	Need Bk	1059	256	for mtg. see Rem bk 1382 pg. 813 Release lot Newton Pounding Rd.
36069 June 28, 1977	"			" "	James P. Boling, et al	1402	501		Release lin by judgment & sale # 77-2123 - for mtg. - see Rem Bk. 1316 Pg. 177
36291 Jun. 29, 1977	"			" "	William Max Looper	1402	567	.00 12,510	
36336 June 29, 1977	"			" "	W. J. Yarborough	1402	627		Release Lot 96 Fayetteville Lumber see 7 - for mtg. see Rem Bk. 1350 pg. 8874 Fayetteville mtg. 1369 pg. 173
36336 June 29, 1977	"			" "	W. J. Yarborough	1402	628		
"	"			" "	"	1402	628		Release Lot 60 Fayetteville Lumber see 7 for mtg. see Rem Bk. 1350 pg. 887 & Fayetteville mtg. 1369 pg. 173

INDIRECT or MORTGAGEE Index to Real Estate Mortgages — Greenville County, S. C.

() REG. U. S. PAT. OFFICE *Chas McCott* County Indexes Since 1868 An Identifying Trade Mark

Open at Proper Tab according to First Letter or Letters of Name and refer to Buff Sub-Index sheet for page reference.

COTT FAMILY NAME INDEX No. 75 © 1949
MADE BY THE COTT INDEX COMPANY, COLUMBUS, OHIO
SOLD BY WALKER, EVANS & COGSWELL CO., CHARLESTON, S.C.

FILE NUMBER	MORTGAGEES FAMILY NAMES	GIVEN NAMES ABCDEFGHIJ	GIVEN NAMES KLMNOP	GIVEN NAMES QRSTUVWXYZ	MORTGAGORS	BOOK	PAGE	Amount	BRIEF DESCRIPTION, LOCATION, ETC. (Not Warranted)
35923	Bank			Trust Co. Southern &					
June 27, 1977					James N. Adams, Sr. ^{etal.}	Deed Bk.	1059 375		Real Property Deed
35900	"			"	M. Graham Baffitt ^{etal.}	Deed Bk.	1059 306		County - see R Em Bk. 1297 pg. 367
June 27, 1977	"			"					Release lot 191 Sugar Creek Sub
36345	"			"	Ray A. Lockaby, ^{etal.}		1402 629	15,000	Lots 9100 Main St. at
June 30, 1977	"			"	" " " "		1402 629		Suncombe Rd. also lot
"	"			"	" " " "				Suncombe Rd. on Main St.
36351	"			"	Herbert S. Rodine ^{etal.}		1402 649	20,000	2 ac. Deer Hills
June 30, 1977	"			"					Lot 188 Pt. lot 17 Chipwood
36535	"			"	Bobby N. Turner ^{etal.}		1402 744	9,980	city view
June 30, 1977	"			"	" Ltd. Ptn.	Deed Bk.			St. lot 120 Aunt St., Bld. A
36103	"			"	Mill Creek	Deed Bk.	1059 425		County - see R Em Bk. 1363 pg. 150
June 28, 1977	"			"					Release lot 20 Mill Creek Eto.
83	"			"	J. C. Threatt, ^{etal.}		1403 54		Release lot Cor E. North 5th & Carolina
July 1, 1977	"			"	" " " "		1403 54		Ans. also 10 ft. Alley - for mtg see
"	"			"					R Em Bk. 1371 pg. 618
6	"			"	Kenneth R. Campbell		1402 831	6,475	112 "Belle meade" also prop. in subdivision etg
July 1, 1977	"			"					Lot 206 1/2 Pt. lots 205 & 207, sec.
71	"			"	Jimmy R. Sims		1402 795	4,725	2 acres Franklin Bridge Rd.
July 1, 1977	"			"	James J. Coker		1403 47	1,880	1 acre, also located
43	"			"	Willard Maxwell ^{etal.}		1403 50	20,223	(U. S. Hwy. 25) Gallant St. East St.
July 1, 1977	"			"					66.51 ac. Augusta Rd.
47	"			"	Mill Creek, a Ltd. Ptn.	Deed Bk.	1059 518		County - see R Em Bk. 1363 pg. 150
36233	"			"					Release lot 16 Mill Creek Eto.
June 27, 1977	"			"	Mary Reese		1403 11	6,152	"West Hill"
247	"			"					St. lot 132 West Hill Sub
July 5, 1977	"			"	Gordon C. Manner		1403 235	45,000	tract, S.C. Hwy. 253
542	"			"					
July 6, 1977	"			"					

INDIRECT or MORTGAGEE Index to Real Estate Mortgages — Greenville County, S. C.

REG. U. S. PAT OFFICE *Chas McClellan* County Indexes Since 1888 An Identifying Trade Mark

Open at Proper Tab according to First Letter or Letters of Name and refer to Buff Sub-Index sheet for page reference.

COTT FAMILY NAME INDEX No. 75 © 1949
MADE BY THE COTT INDEX COMPANY, COLUMBUS, OHIO
SOLD BY WALKER, EVANS & COGSWELL CO., CHARLESTON, S.C.

(X1)

FILE NUMBER	DATE OF RECORD	MORTGAGEES FAMILY NAMES	GIVEN NAMES ABCDEFGH	GIVEN NAMES IJKLMNO	GIVEN NAMES PQRSTUVWXYZ	MORTGAGORS	BOOK	PAGE	Amount	BRIEF DESCRIPTION, LOCATION, ETC. (Not Warranted)
494	Jul. 6, 1977	Bank				Trust Co. Southern &				Lidmant mfg. Co. Village, sec. 4
591	Jul. 7, 1977	"				Mildred K. Gillespie	1403	307	10,864	Lot 5 (#10 Pine Bluff St.)
656	Jul. 7, 1977	"				Jack C. Robertson	1403	358	21,073	.96 Woodfields, sec. C
591	Jul. 7, 1977	"				Est. of John W. Jennings, Exr.				Lot 132 Piney wood Lane,
736	Jul. 7, 1977	"				J. Jack Dill, Jr, stat. n.	1403	377	175,000	1.17 ac. Laurel Hill Rd
817	Jul. 8, 1977	"				Charlie J. Leamer, stat	1403	409	3,450	Lidmant mfg. Co. Village, sec. 4
816	Jul. 8, 1977	"				Charles A. Lancaster	1413	449	60,000	Lot 4 (8) Pine Bluff St. (Cooley Sudge Rd.)
308	Jul. 9, 1977	"				James C. Harper	1403	513	7,029	Mill, Brandon Plant, sec. 1
1230	Jul. 9, 1977	"				Cecil B. Carner	1413	516	15,000	Lot 161 Bryant St., almsly
1227	Jul. 5, 1977	"				Dexald W. Belt	1059	923		woodside mills Lot 120 (#2 woodside, one.)
819	July 12, 1977	"				M. Graham Proffitt, Jr	1403	750		Real Property Agree. Mtg. see REM Bl. 1297 pg. 367
1265	July 12, 1977	"				W. D. Yarbrough	1403	845		Release lot 160 Sugar Creek Dist
1265	July 8, 1977	"				Donna Sue Realty	1060	176		Release lot 59 Jarrett's woods see 7 mtg. see REM Bl. 1350 pg. 877 + Jarrett's mtg. Bl. 1369 pg. 173
1266	Jul. 13, 1977	"				Frank V. Halcombe, stat	1403	857	7,861	24 mtg. see REM Bl. 1348 pg. 450 Release lot 70 Donna Sue
989	Jul. 13, 1977	"				Frank V. Halcombe, stat	1403	859	22,273	St. Fair Hots, Butler St. Lot 12 Bleckley ave + Hammer
	Jul. 13, 1977	"				Charles E. Spelman	1403	861	22,273	.80 Hammer St., Fair Hots, Butler St. Lot 12, cor. Bleckley ave. +
	Jul. 11, 1977	"				James Perry Harrison	1060	265		.80 mills, sec. 2, Chilly St. Lot 20 Moody St. Monaghan

Cancelled 9-18-79 - #9421
Donnie S. Lankensley RMC

Cancelled 9-4-79 - #7760
Donnie S. Lankensley RMC

INDIRECT or MORTGAGEE Index to Real Estate Mortgages — Greenville County, S. C.

REG. U. S. PAT. OFFICE *Chas. McCott* County Indexes Since 1888 An Identifying Trade Mark

Open at Proper Tab according to First Letter or Letters of Name and refer to Buff Sub-Index sheet for page reference.

COTT FAMILY NAME INDEX No. 75 © 1949
MADE BY THE COTT INDEX COMPANY, COLUMBUS, OHIO
SOLD BY WALKER, EVANS & COGSWELL CO., CHARLESTON, S.C.

FILE NUMBER	MORTGAGEES FAMILY NAMES	GIVEN NAMES ABCDEFGHIJ	GIVEN NAMES JKLMNO	GIVEN NAMES PQRSTUVWXYZ	MORTGAGORS	BOOK	PAGE	Amount	BRIEF DESCRIPTION, LOCATION, ETC. (Not Warranted)
1470	Bank			Trust Co. Southern &	<i>etal</i> Robert M. Chapman	1403	913	.00 28,500	Chanticleer, sec. V Lot 173 Breckman Ct.
Jul. 14, 1977 1572	"			" "	Chester A. Rees	1414	73	.00 3,331	Bank 2 Lake, Westfield, St.
Jul. 15, 1977 1571	"			" "	Carl J. Hood	1404	84	.00 2,481	Lot = 2.19 acs., Carr Rd. Hundred Rd.
Jul. 15, 1977 1637	"			" "	Roy Mitchell Burns	1404	112	.00 4,500	Lot = 2.13 acs. old.
Jul. 15, 1977 1323	"			" "	<i>etal</i> M. Graham Proffitt, III	1060	480	.00	Dist. for mtg. on Em. Pt. 12779, 689 Release Lot 190 Angus Creek
July 13, 1977 1881	"			" "	Thomas J. Murley	1404	344	.00 5,307	Cherokee mobile home 6 st. Lot 2, Janning trail
Jul. 18, 1977 2318	"			" "	Harlan Blatter	1404	477	.00 15,003	Bank Lot 43 Forest Ln 2 1/2 m. S.W.
Jul. 19, 1977 1950	"			" "	Luttrell W. Phillips	1434	521	.00 3,717	Bank Lot 7 = 2.45 acs.
Jul. 19, 1977 1950	"			" "	Charles R. Kassen	1404	531	.00 7,144	Bank Lot = 5.21 acs., Pearson
Jul. 19, 1977 1755	"			" "	G. H. Long	1404	533	.00 15,000	Bank 15 acs.
Jul. 19, 1977 1750	"			" "	Thomas A. Vaughan	1404	520	.00 12,510	Bank Lot = 2.21 acs. near water
Jul. 19, 1977 2001	"			" "	James E. Burger	1404	502	.00	top mtg. sec. 28 1/4 S.W. 1334 1/2 42 Release lot 485 S.C. Hwy. 50
Jul. 19, 1977 2237	"			" "	Curtis L. Burton, <i>etal</i>	1404	709	.00 4,500	Brandon Plant, sec. 1 Lot 85 almy mills
Jul. 21, 1977 2239	"			" "	Richard H. Bucken, <i>etal</i>	1404	711	.00 5,000	"Furnished Gate" sec. 2 Paris mt. St. Lot 34 Fairlawn Circle
Jul. 21, 1977 2450	"			" "	Nershel E. S. Blaney, <i>etal</i>	1414	337	.00 6,157	Bank Lot, Hickory St. (Dunsmuir) (St.)

INDIRECT or MORTGAGEE Index to Real Estate Mortgages — Greenville County, S. C.

REG. U. S. PAT. OFFICE *Chas McCott* County Indexes Since 1888
An Identifying Trade Mark

Open at Proper Tab according to First Letter or Letters of Name and refer to Buff Sub-Index sheet for page reference.

COTT FAMILY NAME INDEX No. 75 © 1949
MADE BY THE COTT INDEX COMPANY, COLUMBUS, OHIO
SOLD BY WALKER, EVANS & COGSWELL CO., CHARLESTON, S.C.

(22)

FILE NUMBER	MORTGAGEES	GIVEN NAMES	GIVEN NAMES	GIVEN NAMES	MORTGAGORS	BOOK	PAGE	Amount	BRIEF DESCRIPTION, LOCATION, ETC.
DATE OF RECORD	FAMILY NAMES	ABCDEFGH	IJKLMNO	PQRSTUVWXYZ					(Not Warranted)
2448 Jul. 22, 1977	Bank			Trust Co. Southern &	J. Wayne Cralley, et al	1404	845	16,848	Mort = 63.24 acs. con. Jenkins Bridge Rd. & Fairview Ch. (Kelley Ferry Rd.) Fairview P.
"	"			" "	" "	1404	845		
2418 July 22, 1977	"			" "	W. D. Garberough	1404	936		Release lot 33 Jarrett's bond, Dec 7 for mtg. see R.E.M. Bk. 1350 pg. 887 & Jarrett's mtg. 1369 pg. 173
"	"			" "	" "	1404	936		
2113 July 26, 1977	"			" "	Dove Tree Realty, apt.	Deed Bk.			for mtg. see R.E.M. Bk. 1348 pg. 450
2646 July 25, 1977	"			" "	Cleveland Court Partnership	1061	169		Release lot 39 Dove Tree for mtg. see R.E.M. Bk. 1335 pg. 851
2745 July 26, 1977	"			" "	M. Graham Proffitt, III	1061	237		Release lot F Cleveland Court for mtg. see R.E.M. Bk. 1297 pg. 367
2947 Jul. 28, 1977	"			" "	James N. alley, Jr. et al	1405	318	5,721	Release lot 166 Dugan Creek - cont Est. Lot 5 Robin Dr. Nash mill
2971 Jul. 28, 1977	"			" "	James N. Clark, et al	1405	341	3,728	"mustang village" Lot 116 Farrell Dr.
2910 July 27, 1977	"			" "	Dove Tree Realty, a ptn.	Deed Bk.			for mtg. see R.E.M. Bk. 1348 pg. 450
3066 Jul. 29, 1977	"			" "	Helen W. Myers	1405	413	2,575	Release lot 11 Dove Tree woodruff mills Lot 49 (# 76 E. Jewell St.)
3455 Aug. 1, 1977	"			" "	J. A. Baker, et al	1405	802		for mtg. see R.E.M. Bk. 1338 pg. 268 Release lot 123 Cambridge I
3488 aug. 2, 1977	"			" "	Charles A. Baker, et al	1405	851	29,325	"Fayette Hotel" Lot. Farmington Ch.
3578 aug. 2, 1977	"			" "	Becky-Daw, Inc.	1405	895	54,000	also water line 3.60 acs. U.S. Hwy. 29
3629 aug. 2, 1977	"			" "	Herman E. Bates, et al	1405	959	4,342	"Cherokee mobile home estate" Lot 3 Jammy Trail
3190 July 29, 1977	"			" "	Cleveland Court Partnership	1061	460		for mtg. see R.E.M. Bk. 1335 pg. 851 Release lot 50 117 Park in Cleveland

INDIRECT or MORTGAGEE Index to Real Estate Mortgages — Greenville County, S. C.

REG. U. S. PAT. OFFICE

Chas. McCatt
County Indexes Since 1888
An Identifying Trade Mark



Open at Proper Tab according to First Letter or Letters of Name and refer to Buff Sub-Index sheet for page reference.

COTT FAMILY NAME INDEX No. 75 © 1949
MADE BY THE COTT INDEX COMPANY, COLUMBUS, OHIO
SOLD BY WALKER, EVANS & COGSWELL CO., CHARLESTON, S.C.

FILE NUMBER DATE OF RECORD	MORTGAGEE'S FAMILY NAMES	GIVEN NAMES ABCDEFGHIJ	GIVEN NAMES JKLMNOPQ	GIVEN NAMES RSTUVWXYZ	MORTGAGORS	BOOK	PAGE	Amount	BRIEF DESCRIPTION, LOCATION, ETC. (Not Warranted)
3734 Aug 3, 1977	Bank			Trust Co. Southern &	W. D. Yarborough	1406	39		Release lot 30 Tarverton Woods Sec 7 for mtg. see REM Bk. 1350 pg. 387 & Correction mtg. 1369 pg. 173
3378 Aug 1, 1977	"			"	Dove Tree Realty, apt.	1406 Dund Bl.	39		Release lot 98 Sugarbush Ln. Dove Tree - for mtg. see REM Book 1348 pg. 450
3810 Aug 4, 1977	"			"	Charles J. Sumpter, et al	1406	71	7,425	0' x 60' x 20' x 20' x 20' x 20' tract 20 Wansley Bl.
3830 Aug 4, 1977	"			"	John P. Gibson 24 W. S. S. Enterprises, Inc.	1406	77	13,115	lot 33 Mon St., Mills St.
3888 Aug 4, 1977	"			"	Good Step Co., Inc. et al	1406	93	3,913	tract = 2.2 ac.
3833 Aug 4, 1977	"			"	Robert A. Thompson	1406	94	13,423	lot 1, W. Higgins Bl.
3864 Aug 4, 1977	"			"	Jack E. Shand	1406	115	420,933	Tract, Cor. Dist. V. Pleasantburg for mtg. see REM Bk. 1297 pg. 367
3660 Aug 3, 1977	"			"	M. Graham Pruffitt, III	1061 Dund Bl.	754		Release lot 196 Sugar Creek - Sec. I
4244 Aug 8, 1977	"			"	W. D. Yarborough	1406	479		Release lot 94 Tarverton Woods Sec 7 for mtg. see REM Bk. 1350 pg. 387 & Correction mtg. Bk. 1369 pg. 173
4246 Aug 8, 1977	"			"	Southeastern Insurance Service Inc. 2012 East 1st St. Greenville	1406	481		for mtg. see REM Bk. 1345 pg. 550 Release Parcel 1 & Parcel 3
4384 Aug 7, 1977	"			"	Lair A. Hazel	1410	552	3,740	lot 1 "1.1 Indian Park"
4521 Aug 11, 1977	"			"	James J. Swann, et al	1406	649	2,054	lot 51 Woodridge Bl. (July 23) George W. H.
4725 Aug 12, 1977	"			"	William R. Taylor	1410	761	1,000	lots 1 & 2 W. Higgins Bl.

INDIRECT or MORTGAGEE Index to Real Estate Mortgages — Greenville County, S. C.

REG. U. S. PAT. OFFICE *Chas McCott* County Indexes Since 1888 An Identifying Trade Mark

 Open at Proper Tab according to First Letter or Letters of Name and refer to Buff Sub-Index sheet for page reference.

COTT FAMILY NAME INDEX No. 75 © 1949
MADE BY THE COTT INDEX COMPANY, COLUMBUS, OHIO
SOLD BY WALKER, EVANS & COGSWELL CO., CHARLESTON, S.C.


(AAA)

FILE NUMBER DATE OF RECORD	MORTGAGEES FAMILY NAMES	GIVEN NAMES ABCDEFGHIJ	GIVEN NAMES JKLMNO	GIVEN NAMES PQRSTUVWXYZ	MORTGAGORS	BOOK	PAGE	Amount	BRIEF DESCRIPTION, LOCATION, ETC. (Not Warranted)
4720 Aug. 12, 1977	Bank			Trust Co. Southern &	<i>Cluge Young, Jr.</i>	1406	993	.48	<i>Share of</i>
4434 Aug. 10, 1977	"	6-30-78#39597	cancelled	Sat. BK 58-846	<i>et al</i> <i>George Stephen Blanton</i>	Deed	BK.	2,268	<i>Lot 1, Reedy Fork Rd.</i>
4434 Aug. 10, 1977	"			<i>Donnie S. Inkerlog</i>	<i>et al</i> <i>Charles Ray Neely</i>	Deed	BK.		<i>Real Prop. Agree.</i>
4562 Aug. 10, 1977	"			"	<i>Sutton Realty Corp.</i>	Deed	BK.		<i>Real Prop. Agree.</i>
5094 Aug. 15, 1977	"			"	<i>Paul D. Montjoy, et al</i>	1407	180	.00	<i>Sec. mty. see REm Bk. 1267 pg. 105</i>
4625 Aug. 11, 1977	"			"	<i>M. Graham Proffitt, III</i>	1062	330	8,370	<i>Release 24699 Agnes Lawrence Rd.</i>
4698 Aug. 11, 1977	"			"	<i>M. Graham Proffitt, III</i>	1062	364		<i>" Mill Creek Ests"</i>
4693 Aug. 11, 1977	"			"	<i>M. Graham Proffitt, III</i>	1062	358		<i>Lot 15 Mill Creek Rd.</i>
5149 Aug. 16, 1977	"			"	<i>Freddie Joseph Justus</i>	1407	179	.44	<i>Sec. mty. see REm Bk. 1292 pg. 367</i>
5167 Aug. 16, 1977	"			"	<i>Jimmy A. Watkins</i>	1407	194	.40	<i>Release lot 217 Sugar Creek Sec I</i>
5378 Aug. 17, 1977	"			"	<i>W. D. Yarbrough</i>	1407	391		<i>Sec. mty. see REm Bk. 1277 pg. 689</i>
5047 Aug. 15, 1977	"			"	<i>W. D. Yarbrough</i>	1407	391		<i>Release lot 329 Sugar Creek Sec I</i>
5084 Aug. 15, 1977	"			"	<i>M. Graham Proffitt, III</i>	1062	553		<i>Sec. mty. see REm Bk. 1297 pg. 367</i>
5028 Aug. 15, 1977	"			"	<i>Mill Creek, a Ltd. pte.</i>	1062	625		<i>Release lot 202 Sugar Creek Sec I</i>
5488 Aug. 18, 1977	"			"	<i>M. Graham Proffitt, III</i>	1062	582		<i>Sec. mty. see REm Bk. 1297 pg. 367</i>
"	"			"	<i>W. D. Yarbrough</i>	1407	412		<i>Release lot 27 Jarratt Woods Sec 7</i>
"	"			"	"	1407	412		<i>for mty. see REm Bk. 1350 pg. 887</i>

INDIRECT or MORTGAGEE Index to Real Estate Mortgages — Greenville County, S. C.

()

REG. U. S. PAT OFFICE *Chas McCott* County Indexes Since 1888 An Identifying Trade Mark

 Open at Proper Tab according to First Letter or Letters of Name and refer to Buff Sub-Index sheet for page reference.

COTT FAMILY NAME INDEX No. 75 © 1949
MADE BY THE COTT INDEX COMPANY, COLUMBUS, OHIO
SOLD BY WALKER, EVANS & COGSWELL CO., CHARLESTON, S.C.

FILE NUMBER DATE OF RECORD	MORTGAGEES FAMILY NAMES	GIVEN NAMES ABCDEFGHIJ	GIVEN NAMES IJKLMNO	GIVEN NAMES PQRSTUVWXYZ	MORTGAGORS	BOOK	PAGE	Amount	BRIEF DESCRIPTION, LOCATION, ETC. (Not Warranted)
5428 aug. 18, 1977	Bank			Trust Co. Southern &	<i>etal</i> Evelyn M. Gibson	1407	434	.00 50,000	Lot 149 Leywood Dr. under Hampton Gardens, Sec. III
"	"			" "	" " "	1407	434		also 2 lots, Old Suncoast Rd. "Residential" Prop. Fork Shoals
5549 aug. 19, 1977	"			" "	William D. Lynch	1407	523	.48 2,517	Lot 14 near Fork Shoals Winterberry Ct.
5581 aug. 19, 1977	"			" "	William A. Leslie	1407	501	.00 175,000	Lot 1-A Car. Clavell and St. + Jury mtg. see Rem Ch. 1371 pp. 289
5393 Aug. 17, 1977	"			" "	Charles S. Martin	Deed Bk. 1062	920		Release 3.6.2 Ac. upon Busy Rd. also lot 3, 111 Mills ave.
5700 aug. 22, 1977	"			" "	McNeely Real Est. Inc.	1407	652	.00 6,420	Lot 1 Car. Libson St. + Mills ave.
5961 aug. 23, 1977	"			" "	Sanford Dale Perry	1407	830	.00 14,000	Lot Enochman Ave. "Palmetto Special"
5977 aug. 23, 1977	"			" "	Jackie Marion Harrison	1407	900	.43 5,678	Lot 71, also lot 72 Forest Dr., Jury mtg. see Rem Ch. 1385 pp. 176
5606 Aug. 19, 1977	"			" "	Elizabeth L. Marchant	Deed Bk. 1063	109		Release Lot 5 E. Parkin Mills Rd
6106 aug. 24, 1977	"			" "	Jackie Lee Jay	1407	986	.25 8,686	Monaghan Mills Village Lot 35 (#14 mundy St.)
6108 aug. 24, 1977	"			" "	William D. Will, etal	1407	974	.25 9,926	Northwood Mills, Sec. 2 Lot 70 Suncoast Rd., Sec. 2
6019 Aug. 24, 1977	"			" "	W.D. Yanborough	1407	997		Release Lot 84 J. Martin bank Ave. Jury mtg. see Rem Ch. 1383 pp. 181
6169 aug. 25, 1977	"			" "	Charles E. Marchbanks	1408	17	.43 3,263	4 Unit in Mtg. Ch. 1302 pp. 113 (mch. 14 ave.) Lot 2 Bellvue Rd.
6173 aug. 25, 1977	"			" "	Joseph A. Davis, etal	1408	37	.43 25,600	Lot = 4.2 ac. August St. Rd. Sec. 3
6657 aug. 27, 1977	"			" "	Deminger Road Land Co.	1408	353	.00 100,000	22 lots Deminger Plaza

INDIRECT or MORTGAGEE Index to Real Estate Mortgages — Greenville County, S. C.

REG. U. S. PAT. OFFICE *Chas McCatt* County Indexes Since 1888 An Identifying Trade Mark

Open at Proper Tab according to First Letter or Letters of Name and refer to Buff Sub-Index sheet for page reference.


COTT FAMILY NAME INDEX No. 75 © 1949
MADE BY THE COTT INDEX COMPANY, COLUMBUS, OHIO
SOLD BY WALKER, EVANS & COGSWELL CO., CHARLESTON, S.C.

(BBB)

FILE NUMBER DATE OF RECORD	MORTGAGEES FAMILY NAMES	GIVEN NAMES ABCDEFGHIJ	GIVEN NAMES JKLMNO	GIVEN NAMES PQRSTUVWXYZ	MORTGAGORS	BOOK	PAGE	Amount	BRIEF DESCRIPTION, LOCATION, ETC. (Not Warranted)
6657 Aug. 29, 1977	Bank			Trust Co. Southern &	<i>a Partner</i> Deverger Road Land Co.	1408	353		For mtg. see L&M BK. 1435 pg. 350 Release lot 74 Deverger Place sec 3
6663 Aug. 30, 1977	"			" "	Bernard L. Brooks, et al	1408	531		For mtg. see L&M BK. 1339 pg. 833 Release lien by judgment case # 77-3219
6667 Aug. 30, 1977	"			" "	Wesley E. Cummlly, et al	1408	416	8,100	# 253 + 156, areal # H. tract 1 = 1.9 acs. Cor. State Hwy
6302 Aug. 26, 1977	"			" "	M. Graham Proffitt, III, et al	Deed Bk. 1063	488		For mtg. see L&M BK. 1297 pg. 367 Release lot 224 Sugar Creek Sub.
7148 Sep. 1, 1977	"			" "	Olis D. Gorman	1408	854	50,330	Lot, Homer St., Duille #
7399 Sep. 2, 1977	"			" "	Danny M. Barnes	1431	31	12,604	Bleachers (H.) Union Bleachers 3.05 acs. Finneys Rd (all)
7589 Sept. 7, 1977	"			" "	Jempsey Real Estate Co. Inc.	1409	65		For mtg. see L&M BK. 1387 page 858 Release lot 116 Mustang Village
7607 Sep. 7, 1977	"			" "	James E. McQueen, et al	1431	247	8,782	Highland Lot 47 Virginia's care.
7647 Sep. 7, 1977	"			" "	John A. Burgess	1431	246	17,503	Highland, Duille # Lots 63 + 13 Anderson St.
7785 Sep. 8, 1977	"			" "	Frank W. Wallingworth	1439	361	5,414	Lot 22
7298 Sept. 2, 1977	"	<i>Donnie S. Jenkins</i> 4-4-79 # 28726		sat BK 65-453	John S. Cercon, et al	Deed Bk. 1064	95		Real Property Agreement
8155 Sep. 12, 1977	"			" "	Harlan E. Mann	1431	633	37,000	City contract incl. also 5 mobile homes 3 tracts = 1.7 acs. S. Hwy + 0.6 acs
8140 Sept. 12, 1977	"	<i>Donnie S. Jenkins</i> 4-4-79 # 28726		5-16-86 # 37931	Donnie Bell, et al	Deed BK. 1064	517		Real Prop. Agree.
8467 Sep. 14, 1977	"			" "	Louise E. Johnson	1409	854	7,500	Lot, Birnie St.
8340 Sep. 14, 1977	"			" "	Wesley E. Cummlly, et al	1439	911	9,035	Lot, Frank St.
8495 Sep. 15, 1977	"			" "	Shirley Ann Jones	1439	932	8,935	ame. Lot 12 Texas ave. + Maryland?

INDIRECT or MORTGAGEE Index to Real Estate Mortgages — Greenville County, S. C.

REG. U. S. PAT. OFFICE *Cott* County Indexes Since 1888 An Identifying Trade Mark


 Open at Proper Tab according to First Letter or Letters of Name and refer to Buff Sub-Index sheet for page reference.

COTT FAMILY NAME INDEX No. 75 © 1949
MADE BY THE COTT INDEX COMPANY, COLUMBUS, OHIO
SOLD BY WALKER, EVANS & COGSWELL CO., CHARLESTON, S.C.

FILE NUMBER DATE OF RECORD	MORTGAGEES FAMILY NAMES	GIVEN NAMES ABCDEFGHIJ	GIVEN NAMES JKLMNO	GIVEN NAMES PQRSTUVWXYZ	MORTGAGORS	BOOK	PAGE	Amount	BRIEF DESCRIPTION, LOCATION, ETC. (Not Warranted)
8531 Apr. 15, 1977	Bank			Trust Co. Southern &	D. L. McFittich	1457	181	2,181	Lot 117 Main St. Ext.,
8557 Sept. 15, 1977	"			"	W. D. Yarborough	1410	16	} Release Lot 91 Daventon Wash. Sec 7 for mtg. see REM Bk. 1350 pg. 887 & Certified Mtg. Bk. 1369 pg. 173	
"	"			"	"	1410	16		
8734 Sept. 16, 1977	"			"	Willie Low Strickland By 300. The	1410	119		2,592
8734 Sept. 16, 1977	"			"	Southside Bapt Church	1410	121	11,939	Lot = .37/100 ac. Hwy. #20
8961 Sept. 19, 1977	"			"	W. D. Yarborough	1410	321	} Release Lot 97 Daventon Wash. Sec 7 for mtg. see REM Bk. 1350 pg. 887 & Certified Mtg. Bk. 1369 pg. 173	
"	"			"	"	1410	321		
8797 Apr. 19, 1977	"			"	Juanita J. Merlin	1410	184	17,243	Lot 1 White Horse Rd.
8936 Apr. 19, 1977	"			"	George E. Palmer, et al	1410	268	6,769	Lots 6, 7, 8, 9 = 2.97 acres
8847 Sept. 19, 1977	"		12-18-79 # 19876 set BK 69-698	"	James W. Hood, II et al	1065	76		Real Prop. Agree.
8847 Sept. 19, 1977	"			"	Lloyd A. Renner et al	1065	77		Real Prop. Agree.
8847 Sept. 19, 1977	"			"	Oliver Nelcombe	1065	78		Real Prop. Agree.
9083 Sept. 20, 1977	"			"	M. Graham Proffitt, III	1065	148		for mtg. see REM Bk. 1297 pg. 367 Release Lot 189 Sugar Creek Sec I
9207 Sept. 21, 1977	"			"	W. D. Yarborough	1410	533	} Release Lot 7 Daventon Wash. Sec 7 for mtg. see REM Bk. 1350 pg. 887 & Certified Mtg. Bk. 1369 pg. 173	
"	"			"	"	1410	533		
9483 Apr. 23, 1977	"			"	Jerry Lynn Allen	1410	712	6,710	Lot, also bk = 1365 ac.

INDIRECT or MORTGAGEE Index to Real Estate Mortgages — Greenville County, S. C.

REG. U. S. PAT. OFFICE *Chas McCott* County Indexes Since 1888 An Identifying Trade Mark

 Open at Proper Tab according to First Letter or Letters of Name and refer to Buff Sub-Index sheet for page reference.

COTT FAMILY NAME INDEX No. 75 © 1949
MADE BY THE COTT INDEX COMPANY, COLUMBUS, OHIO
SOLD BY WALKER, EVANS & COGSWELL CO., CHARLESTON, S.C.

(CC)

FILE NUMBER DATE OF RECORD	MORTGAGEES FAMILY NAMES	GIVEN NAMES ABCDEFGHIJ	GIVEN NAMES JKLMNO	GIVEN NAMES PQRSTUVWXYZ	MORTGAGORS	BOOK	PAGE	Amount	BRIEF DESCRIPTION, LOCATION, ETC. (Not Warranted)
9579 Sep. 26, 1977	Bank			Trust Co.				.00	
9812 Sep. 27, 1977	"			Southern &	John M. Palm, Jr.	1410	815	30,000	Lot 21 1st. lot 22, E. Jarvis Rd.
"	"			" "	George N. Fox	1411	273	.00	Lot cor. Bramlett Rd. & Kelly
"	"			" "	" " "	1411	273	13,500	and also lots 11 thru 15 Michel Journ also lot 60 also lot
"	"			" "	" " "	1411	273		62 Palmetto ave.
9621 Sept. 26, 1977	"	<i>Cancelled Dannie S. Lankford remc</i>	6-2-83	#32589	Lot Bk. 80-1860 Reuben A. Byrd	Deed Bk. 1065	453		Acad Prof. Agre
9862 Sept. 27, 1977	"			" "	Ellis L. Darby, et al	Deed Bk. 1065	676		Accty. see Rem Bk. 1277 pg. 689 Release Lot 322 Sugar Creek Sect
10127 Sept. 29, 1977	"			" "	L. S. Spinks	1411	481		for mtg. see Rem Bk. 1384 pg. 278 Release lot E. Washington St.
10134 Sept. 29, 1977	"			" "	M. Graham Proffitt, et al	Deed Bk. 1065	845		Accty. see Rem Bk. 9277 pg. 689 Release lot 327 Sugar Creek Sect. map
10513 Oct. 3, 1977	"			" "	Jerry Construction Co., Inc.	1411	800	250,000	Accty. #250) Hunt St. Lots 1 & 2 White Horse Rd. (S.C.)
10413 Oct. 4, 1977	"			" "	W. D. Yarborough	1412	14		Release lot 28 Jarrett wood. Accty
10681 Oct. 4, 1977	"			" "	" "	1412	14		for mtg. see Rem Bk. 1350 pg. 887 & Constructi mtg. 1369 pg. 173
10658 Oct. 4, 1977	"			" "	Dundra J. Green	1411	929	2,511	Saluda, N. Lot Golden Grove Rd.
10742 Oct. 5, 1977	"			" "	Henry J. Brown, et al	1412	4	2,161	Pl. mcta 112 Grove St. " Mustang Village"
10823 Oct. 5, 1977	"			" "	Dempsey Real Est. Co., Inc.	1412	22	6,000	Lots 29, 30, 181, Appaloosa Dr. for mtg. see Rem Bk. 1277 pg. 689
10951 Oct. 6, 1977	"			" "	Ellis L. Darby Jr. et al	1412	112		Release lot 45 Sugar Creek map 3 Sect
	"			" "	W. T. Leslie, Inc.	1412	137	29,750	Lot 10 Gray Fox Run

INDIRECT or MORTGAGEE Index to Real Estate Mortgages — Greenville County, S. C.

REG. U. S. PAT. OFFICE *Chas. McCott* County Indexes Since 1888 An Identifying Trade Mark

Open at Proper Tab according to First Letter or Letters of Name and refer to Buff Sub-Index sheet for page reference.

COTT FAMILY NAME INDEX No. 75 © 1949
MADE BY THE COTT INDEX COMPANY, COLUMBUS, OHIO
SOLD BY WALKER, EVANS & COGSWELL CO., CHARLESTON, S. C.

FILE NUMBER DATE OF RECORD	MORTGAGEES FAMILY NAMES	GIVEN NAMES ABCDEFGHIJ	GIVEN NAMES KLMNO	GIVEN NAMES PQRSTUVWXYZ	MORTGAGORS	BOOK	PAGE	Amount	BRIEF DESCRIPTION, LOCATION, ETC. (Not Warranted)
10951 Oct. 6, 1977	Bank			Trust Co. Southern &	W. N. Leslie, Inc.	1412	140	.00 34,650	Sec. 8 Lot 287 Deuenger Place
10951 Oct. 6, 1977	"			" "	W. N. Leslie, Inc.	1412	143	.00 47,250	Lot 86 Dove Hill
10951 Oct. 6, 1977	"			" "	W. N. Leslie, Inc.	1412	146	.00 33,250	Lot 49 Henderson Forest Cherry Lane W. Jamington acres
11051 Oct. 7, 1977	"			" "	Robert E. Bennett, et al	1412	241	.80 5,149	Lot 81 Cor. Manassas Dr. &
11062 Oct. 7, 1977	"			" "	Charles O. Gentry	1412	223	.00 10,638	Belle Meade, sec 4 Lot 434 Pine Creek St.
11193 Oct. 7, 1977	"			" "	Gentry Buchanan, et al	1412	352	.00 25,050	Lot 12 Guster Dr., Bates sp.
11138 Oct. 7, 1977	"			" "	Erubnie J. Cooley	1412	345	.92 1,569	Lot 38139 "Jefferson wpts."
11139 Oct. 7, 1977	"			" "	Dempsey Real Est. Co., Inc.	1412	371		Release lots 29, 30, & 81 Mustang Village. For mtg. see DEM 34-1387 pg. 858
"	"			" "	" " " " "	1412	371		
11353 Oct. 10, 1977	"			" "	Margaret P. Woodward	1412	481	.00 12,233	Lot, William C. Butler
11325 Oct. 11, 1977	"			" "	Kenneth A. Coler, et al	1412	533	.00 7,333	Tract = 37.22 ac. Dunblin sp. Kowley Place
11369 Oct. 11, 1977	"			" "	Thomas W. Greene	1412	580	.99 17,775	Lot 25 Linnick Inc.
11375 Oct. 11, 1977	"			" "	Narvey Hawkins, et al	1412	584	.00 9,000	Lot 1 Mt. View Acres
11454 Oct. 11, 1977	"			" "	Ellen M. Linnick, et al	1412	596	.80 1,936	Lot 15 Thome sp.
11454 Oct. 11, 1977	"			" "	James Linnick, et al	1412	599	.00 7,011	Lot 40 Wmck St.
11378 Oct. 11, 1977	"	<i>Cancelled</i> Dannie S. Linsley 12/21/82	1-3-83 #	20772 lot B/c 83-1280	Roy C. Willard,	1066	593		Real Prop. Agree

INDIRECT or MORTGAGEE Index to Real Estate Mortgages — Greenville County, S. C.

REG. U. S. PAT. OFFICE *Chas McCott* County Indexes Since 1888 An Identifying Trade Mark

Open at Proper Tab according to First Letter or Letters of Name and refer to Buff Sub-Index sheet for page reference.

COTT FAMILY NAME INDEX No. 75 © 1949
MADE BY THE COTT INDEX COMPANY, COLUMBUS, OHIO
SOLD BY WALKER, EVANS & COGSWELL CO., CHARLESTON, S.C.

FILE NUMBER	MORTGAGEES	GIVEN NAMES	GIVEN NAMES	GIVEN NAMES	MORTGAGORS	BOOK	PAGE	Amount	BRIEF DESCRIPTION, LOCATION, ETC. (Not Warranted)
DATE OF RECORD	FAMILY NAMES	ABCDEFGHIJ	IJKLMNO	PQRSTUVWXYZ					
11378 Oct. 11, 1977	Ben k	<i>Cancelled</i> <i>Dannie S. Lankford</i> <i>WMC</i>	7-11-80	#929	<i>Trust co. Southern & etal</i> Harold R. Inavis,	Deed	BK. 1066	594	Real Prop Agree.
11719 Oct. 13, 1977	"				Stephen G. Jones	1412	792	17,000	Lot 14 East ave. (ann st.)
11739 Oct. 13, 1977	"				Paul W. Eschinger, Jr.	1412	804	35,000	Lot 4 West St.
11678 Oct. 13, 1977	"				Bobby Joe Guthrie	1412	837	10,044	2 lots, Cor. Old Church Spg. Hwy. 29, Piedmont mty. Co.
11688 Oct. 13, 1977	"				Carolina Land Co., Inc.	1412	867		Lot Cor. Duille St. & W.
"	"				" " "	1412	867		Release lot 26 Knollwood Hgts. Sec. V. For mty. see EEM BK. 1292 Pg. 619
11727 Oct. 13, 1977	"				W. D. Zarkrough	1412	870		Release lot 90 Jannets Wood Sec 7 for mty. see EEM BK. 1350 pg. 887
"	"				"	1412	870		& Correction mty. Bk. 1369 pg. 173
11728 Oct. 13, 1977	"				W. D. Zarkrough	1412	871		Release lot 93 Jannets Wood Sec 7 for mty. see EEM BK. 1350 pg. 887
"	"				"	1412	871		& Correction mty. Bk. 1369 pg. 173
11728 Oct. 13, 1977	"				W. D. Zarkrough	1412	872		Release lot 76 Jannets Wood Sec 7 for mty. see EEM BK. 1350 pg. 887
"	"				"	1412	872		& Correction mty. Bk. 1369 pg. 173
11797 Oct. 14, 1977	"				Johnny E. Rogan	1412	918	2,210	Lot Grand View Dr.
11899 Oct. 17, 1977	"				<i>The Pension Plan of Dr. William L. Eckstein</i> William L. Eckstein, Jr.	1413	17	15,000	Meadow Farm, South Sp.
11984 Oct. 17, 1977	"				Ethel Children Durham	1413	43	32,423	Lot 5, Old Grove Rd. - Fresh
11984 Oct. 17, 1977	"				Johnathan E. McQueen	1413	121	27,643	Lot =.50 Ave. Painted Road

INDIRECT or MORTGAGEE Index to Real Estate Mortgages — Greenville County, S. C.

REG. U. S. PAT. OFFICE *Chas McCott* County Indexes Since 1888 An Identifying Trade Mark


 Open at Proper Tab according to First Letter or Letters of Name and refer to Buff Sub-Index sheet for page reference.

COTT FAMILY NAME INDEX No. 75 © 1949
MADE BY THE COTT INDEX COMPANY, COLUMBUS, OHIO
SOLD BY WALKER, EVANS & COGSWELL CO., CHARLESTON, S.C.

FILE NUMBER DATE OF RECORD	MORTGAGEES FAMILY NAMES	GIVEN NAMES ABCDEFGHIJ	GIVEN NAMES JKLMNO	GIVEN NAMES PQRSTUVWXYZ	MORTGAGORS	BOOK	PAGE	Amount	BRIEF DESCRIPTION, LOCATION, ETC. (Not Warranted)
11987 Oct. 17, 1977	Bank			Trust Co. Southern &	^{III} et al M. Graham Proffitt	Deed	BK. 1066 850		for mtg. see Rem BK. 1297 pg. 367 Release lat 172, "Sugar Creek" See I
11999 Oct. 11, 1977	"			" "	^{III} et al M. Graham Proffitt	Deed	BK. 1066 852		for mtg. see Rem BK. 1297 pg. 367 Release lat 136, "Sugar Creek" See I
12000 Oct. 17, 1977	"			" "	^{III} et al M. Graham Proffitt,	Deed	BK. 1066 854		for mtg. see Rem BK. 1297 pg. 367 Release lat 138, "Sugar Creek" See I
12001 Oct. 17, 1977	"			" "	^{III} et al M. Graham Proffitt,	Deed	BK. 1066 856		for mtg. see Rem BK. 1277 pg. 689 Release lat 324, "Sugar Creek" See I
12210 Oct. 19, 1977	"			" "	J Metz Lange, et al		1413 348	20,250	00 for 1 year + 2 years 10.1 acres Bates Sp. also covered
12483 Oct. 21, 1977	"			" "	Jerry Lee Nichols		1413 513	24,574	.07 also Prop. Stone County lat = 4 45 ac. Dabbsville Sp.
12535 Oct. 21, 1977	"			" "	W. P. Gregory, et al		1413 543	8,314	.87 tract +
12538 Oct. 21, 1977	"			" "	John Calvin Hughes		1413 570	8,251	.75 meadow, sp. 2, south of lat 51 Pine Creek Dr., Belle
12622 Oct. 21, 1977	"			" "	Jack E. Shaw		1413 621	75,500	.30 lat. 11 Pleasantburg Dr.
12344 Oct. 20, 1977	"			" "	M. Graham Proffitt, et al	Deed Book	1067 72		for mtg. see Rem BK. 1277 page 689 Release lat 141 Sugar Creek Sec 1 map 12
12689 Oct. 24, 1977	"			" "	Clyde R. Johnson, et al		1413 687	7,288	.40 Pleasantburg lat 22 Pleasantburg Dr.
12707 Oct. 24, 1977	"			" "	J. J. Miller, M. D.		1413 711	4,455	.88 Lumber, Chesney mtn. Sp. lat 6 22 1/2 Shaw Dr. Lake
12706 Oct. 24, 1977	"			" "	Edgar L. Cantel, et al		1413 715	4,657	.43 Highway mtg. #1 lat 5 6 (7 21) Liberty St.
12985 Oct. 26, 1977	"			" "	W. D. Yarborough		1413 990		Release lat 122, Farwater Woods, Ac 7 for mtg. see Rem BK. 1350 pg. 887
12826 Oct. 25, 1977	"			" "	M. Graham Proffitt, et al	Deed Book	1067 286		& Connective mtg. BK. 1369 pg. 173 for mtg. see Rem BK. 1297 pg. 367 Release lat 181 Sugar Creek Sec 1 map 2

INDIRECT or MORTGAGEE Index to Real Estate Mortgages — Greenville County, S. C.

REG. U. S. PAT. OFFICE *Chas McCott* County Indexes Since 1888 An Identifying Trade Mark

 Open at Proper Tab according to First Letter or Letters of Name and refer to Buff Sub-Index sheet for page reference.

COTT FAMILY NAME INDEX No. 75 © 1949
MADE BY THE COTT INDEX COMPANY, COLUMBUS, OHIO
SOLD BY WALKER, EVANS & COGSWELL CO., CHARLESTON, S. C.

(EES)

FILE NUMBER DATE OF RECORD	MORTGAGEES FAMILY NAMES	GIVEN NAMES ABCDEFGHIJ	GIVEN NAMES JKLMNO	GIVEN NAMES PQRSTUVWXYZ	MORTGAGORS	BOOK	PAGE	Amount	BRIEF DESCRIPTION, LOCATION, ETC. (Not Warranted)
12898 Oct. 26, 1977	Bank			Trust Co. Southern &	Jae W. Miller	1413	873	.00 22,500	Project Lots 1 thru 6 Henderson
13517 Oct. 26, 1977	"			" "	William B. McClellan	1413	939	.40 4,487	Sec. II Lot 10 Linden Dr. "Lindenhurst"
12908 Oct. 26, 1977	"			" "	David Ray Burton	1413	951	.68 2,650	Redmont mfg. Co. Village Lot 65 (#14) Liberty St. (anc.)
13025 Oct. 27, 1977	"			" "	Milford E. Tolison	1413	992	.84 18,747	Lot 2 Old Stone Rd.
13074 Oct. 27, 1977	"			" "	Jed F. Armstrong	1414	7	.00 25,000	Simile Lot 22 Green Dr. "Kallingswood"
12948 Oct. 26, 1977	"		<i>Cancelled</i> Donnie S. Lankford RMC	30-79#18142 Set bk 69-328	Steven D. Spear	Deed Book 1067	388		Real Prop. Agree.
13266 Oct. 28, 1977	"			" "	Sue Bailey Myers	1414	169	.20 8,686	ceel Rd. Tract 1-A = E. 1 acc. Sup
13227 Oct. 28, 1977	"			" "	Nicky A. Clavers	1414	181	.00 5,500	"University Park" Lot 52 Bradley Blvd.
13351 Oct. 31, 1977	"			" "	Nora M. Farmer	1414	324	.26 5,104	old augusta Rd. "augusta Terrace" Lot 45 & 46 1/2. lots 33 thru 39
13522 Oct. 31, 1977	"			" "	Jo N. Guld	1414	424	.40 8,177	Wilkesburg Dr. Belle Meade "McC-2" Lot 10 Cor. Brook Forest Dr. +
13167 Oct. 28, 1977	"			" "	M. Graham Proffitt	Deed Book 1067	478		3 rd mtg. see R Em Book 1277 pg 689 Release lot 107 Sugar Creek Sec 2
13313 Oct. 28, 1977	"			" "	Dee Dee Realty, a ptr	Deed Book 1067	533		3 rd mtg. see R Em Bk. 1348 pg. 450 Release lot 40 "Dee Dee"
13732 Nov. 2, 1977	"			" "	Louise Eubanks	1414	659	.88 6,088	Lot 29 Branch St.
13855 Nov. 2, 1977	"			" "	C. C. Coleman, Jr.	1414	694	.00 40,000	Lot, S. Hudson St.
13868 Nov. 2, 1977	"			" "	Kirby L. Greene	1414	704	.00 2,000	acc. augusta Rd. Dunlin Dr. 1.22 acc. old augusta Rd. also 1.20
13729 Nov. 2, 1977	"			" "	Dwight Ellis Thurman	1414	762	.40 2,657	2 tracts, county Rd. Dallan

INDIRECT or MORTGAGEE Index to Real Estate Mortgages — Greenville County, S. C.

()

REG. U. S. PAT. OFFICE *Chas. McCott* County Indexes Since 1888 An Identifying Trade Mark




Open at Proper Tab according to First Letter or Letters of Name and refer to Buff Sub-Index sheet for page reference.

COTT FAMILY NAME INDEX No. 75 © 1949
MADE BY THE COTT INDEX COMPANY, COLUMBUS, OHIO
SOLD BY WALKER, EVANS & COGSWELL CO., CHARLESTON, S.C.

FILE NUMBER DATE OF RECORD	MORTGAGEES FAMILY NAMES	GIVEN NAMES ABCDEFGHIJ	GIVEN NAMES JKLMNO	GIVEN NAMES PQRSTUVWXYZ	MORTGAGORS	BOOK	PAGE	Amount	BRIEF DESCRIPTION, LOCATION, ETC. (Not Warranted)
13912 Nov. 3, 1977	Bank			Trust Co. Southern &				.50	mtg. #
14258 Nov. 4, 1977	"			" "	Gal W. Miller	1414	868	32,500	lot attenant St. Paris
14316 Nov. 7, 1977	"			" "	Ernest Sippett	1414	903	22,367	" <i>Sumner Hill</i> " <i>High</i> " <i>Circle of</i> Sts 213 Paris mtr. St.
14331 Nov. 7, 1977	"			" "	Benjamin S. Rainer <i>et al</i>	1415	103	1,749	St. Bally St. Lot 61 St. lot 5 new Circle
14331 Nov. 7, 1977	"			" "	Mary Earlene Higgins	1415	171	1,250	Lidmont rty. Co. Village Lot 13 Langston St. Sec. 4
14349 Nov. 7, 1977	"			" "	Ann Franks	1415	173	4,897	Ballantyne St. Lots 36 + 37 W. Hwy. #29
14088 Nov. 4, 1977	"		2-8-78	#23438	W. D. Yarbrough	1415	208		Release lot 92 Dorchester Wood Sec 7 for mtg. see Rem Bk. 1350 pg. 887 & Certificate mtg. 1369 pg. 173
14093 Nov. 4, 1977	"	<i>Cancelled</i> <i>Dorcas E. Sanderley</i>	4-7-80	#29648	William E. Elin, <i>et al</i>	1067	985		Real Prop. Agree.
14083 Nov. 4, 1977	"				W. R. Dill, <i>et al</i>	1067	986		Real Prop. Agree. for mtg. see Rem Bk. 1277 pg. 689 Release lot 326 Sugar Creek Sec. F
14471 Nov. 8, 1977	"				M. Graham Proffers, <i>et al</i>	1067	937		
14579 Nov. 9, 1977	"				Jack E. Shaw	1415	279		mtg. assign to John Hancock Mutual Life Ins. Co. for mtg. see Rem Bk 1406 pg. 105
14581 Nov. 9, 1977	"				William Rodgers, <i>et al</i>	1415	362	8,017	Lot 51 <i>Whitney</i> <i>Sec 2</i> Lidmont
14276 Nov. 7, 1977	"				Joe J. Stephens	1415	452	7,992	Lot 2 <i>W. Hill</i> <i>St.</i>
14727 Nov. 19, 1977	"				M. Graham Proffers, <i>et al</i>	1068	21		for mtg. see Rem Bk 1297 pg. 367 Release lot 220. Sugar Creek Sec. F
	"				William B. Long, <i>et al</i>	1415	452	11,370	Lot 159 <i>Crosby</i> <i>St.</i> <i>Paramount</i>

INDIRECT or MORTGAGEE Index to Real Estate Mortgages — Greenville County, S. C.

REG. U. S. PAT. OFFICE *Chas. McCott* County Indexes Since 1888 An Identifying Trade Mark

 Open at Proper Tab according to First Letter or Letters of Name and refer to Buff Sub-Index sheet for page reference.

COTT FAMILY NAME INDEX No. 75 © 1949
MADE BY THE COTT INDEX COMPANY, COLUMBUS, OHIO
SOLD BY WALKER, EVANS & COGSWELL CO., CHARLESTON, S.C.

(777)

FILE NUMBER DATE OF RECORD	MORTGAGEES FAMILY NAMES	GIVEN NAMES ABCDEFGHIJ	GIVEN NAMES KLMNO	GIVEN NAMES PQRSTUVWXYZ	MORTGAGORS	BOOK	PAGE	Amount	BRIEF DESCRIPTION, LOCATION, ETC. (Not Warranted)
14872 Nov. 14, 1977	Bank			Trust Co.				.60	
15111 Nov. 15, 1977	"			Southern &	William S. Mason	1415	635	3,000	Lot 26 Clelland St. Ext. Mills, Kenner Plant
15035 Nov. 15, 1977	"			" "	Henry A. Ward, et al	1415	810	5,790	Lot 73 Circle Rd., Alney
15332 Nov. 16, 1977	"			" "	Philip J. Bradley, et al	1415	832	14,000	Sec. 1 Lot 18 Forest Lane "meyers"
15334 Nov. 16, 1977	"			" "	Judith A. Reuther	1415	943	2,609	6.37 acs. Gates St.
14991 Nov. 14, 1977	"			" "	J. David Sigman, et al	1415	962	12,000	Kanatenah, O'willy, St. Lot 11 Creston St.
15469 Nov. 17, 1977	"			" "	Done Tree Realty, ^{2a pts.}	1068	368		2a mtg. see Rem Bk. 1348 pg. 450 Release lot 73 Done Tree Court
15632 Nov. 18, 1977	"			" "	Billy E. Allen	1416	81	10,487	Denig Rd. subvale terrace, South St. Lots 16, 17, 18, 19, 20
15589 Nov. 18, 1977	"			" "	Caroline Land Co., Inc. et al	1416	295		2a mtg. see Rem Bk. 1292 pg. 619 Release lot 42 Knollwood Hts. SW
15670 Nov. 18, 1977	"			" "	Louis P. Anderson, et al	1416	165	5,832	36 ave. "Pleasant Valley" Lot 46 1/2 St. lot 45 Purser
15803 Nov. 21, 1977	"			" "	Thomas J. Wilson, Jr. et al	1416	198	32,000	196 acs. County Rd. Fairview
15746 Nov. 21, 1977	"			" "	W. D. Garbrough	1416	460		Release lot 6 Forestside Court Sec 7 for mtg. see Rem Bk. 1350 pg. 889 & Corrective mtg. Bk. 1369 pg. 173
15751 Nov. 21, 1977	"			" "	Truman P. Masters, et al	1416	320	6,557	6.83 acs. Stone St. & Marion St., "Donwood"
15765 Nov. 21, 1977	"			" "	William J. Eskew	1416	337	3,169	Lot 92 Con. woodlawn ave. Eastdale Dr.
15927 Nov. 22, 1977	"			" "	Mescal N. Wledge, et al	1416	372	9,450	Lot 128 Birchwood Lane
	"			" "	Carolina Enterprises, Inc.	1416	490	70,000	Lot W. Butler ave.

INDIRECT or MORTGAGEE Index to Real Estate Mortgages — Greenville County, S. C.

REG. U. S. PAT. OFFICE *Chas. McCott* County Indexes Since 1888 An Identifying Trade Mark

Open at Proper Tab according to First Letter or Letters of Name and refer to Buff Sub-Index sheet for page reference.

COTT FAMILY NAME INDEX No. 75 © 1949
MADE BY THE COTT INDEX COMPANY, COLUMBUS, OHIO
SOLD BY WALKER, EVANS & COGSWELL CO., CHARLESTON, S.C.

FILE NUMBER DATE OF RECORD	MORTGAGEES FAMILY NAMES	GIVEN NAMES ABCDEFGHIJ	GIVEN NAMES JKLMNO	GIVEN NAMES PQRSTUVWXYZ	MORTGAGORS	BOOK	PAGE	Amount	BRIEF DESCRIPTION, LOCATION, ETC. (Not Warranted)
15927 Nov. 22, 1977	Bank			Trust Co.	<i>Duille, Inc.</i>			.00	<i>Leas H.</i>
16171 Nov. 23, 1977	"			Southern &	<i>Carolina Enterprises</i>	1416	493	137,933	<i>Acct = 1 ac. 2000 E. cement</i>
14376 Nov. 28, 1977	"			" "	<i>John J. Langston, Jr.</i>	1416	730	35,000	<i>Trilico Rd.</i>
14404 Nov. 28, 1977	"			" "	<i>Richard Lark, et al</i>	1416	943	4,000	<i>Lat. E. Georgia Rd.</i>
16082 Nov. 23, 1977	"			" "	<i>Frances J. Reese</i>	1416	971	3,500	<i>Lat. 24th St. Pine mtr.</i>
16507 Nov. 29, 1977	"			" "	<i>Ellie L. Darby, Jr.</i>	<i>Dub Bk. Record</i> 1068	950		<i>1st mtg. on Lem Rd. 1297 pg. 367</i>
16574 Nov. 29, 1977	"			" "	<i>Ellie L. Darby, Jr. et al</i>	1417	178		<i>Release lat 213 Sugar Creek Sect</i>
16622 Nov. 29, 1977	"			" "	<i>Richard Lark, et al</i>	1417	181	4,943	<i>2nd mtg. on Lem Rd. 1277 pg. 689</i>
16622 Nov. 29, 1977	"			" "	<i>Donald Lee Kline, et al</i>	1417	132	8,077	<i>orig. on CE 4 or 14 pg. 943</i>
16630 Nov. 29, 1977	"			Executor, et al	<i>Emelyn W. Williams</i>	1417	134	11,337	<i>Lat. Georgia Rd. correct mtg. for</i>
16752 Nov. 29, 1977	"			Trust Co.	<i>M. Brooks Gallagher</i>	1417	147	2,500	<i>Forestdale Hgts.</i>
16751 Nov. 30, 1977	"			Southern &	<i>Harry Billy Jones, et al</i>	1417	151	2,422	<i>Lat 55 Forestdale Dr.,</i>
16751 Nov. 30, 1977	"			" "	<i>James F. Coker, et al</i>	1417	164	7,332	<i>Lake Hgts. sec. II</i>
16751 Nov. 30, 1977	"			" "	<i>Residential Enterprises, Inc.</i>	<i>Dub Bk. Record</i> 1069	37		<i>Lat 67 Lake Forest Dr., Stone</i>
16751 Nov. 30, 1977	"			" "	<i>W.D. Yarbrough</i>	1417	313		<i>Abbeben Highlands</i>
16751 Nov. 30, 1977	"			" "	<i>W.D. Yarbrough</i>	1417	313		<i>Lat. 33 McMillan, ave.</i>
16751 Nov. 30, 1977	"			" "	<i>W.D. Yarbrough</i>	1417	314		<i>Lat. 33 McMillan, ave.</i>
16751 Nov. 30, 1977	"			" "	<i>W.D. Yarbrough</i>	1417	314		<i>Lat. 33 McMillan, ave.</i>

INDIRECT or MORTGAGEE Index to Real Estate Mortgages — Greenville County, S. C.

REG. U. S. PAT. OFFICE *Chas McCath* County Indexes Since 1888 An Identifying Trade Mark

Open at Proper Tab according to First Letter or Letters of Name and refer to Buff Sub-Index sheet for page reference.

COTT FAMILY NAME INDEX No. 75 © 1949
MADE BY THE COTT INDEX COMPANY, COLUMBUS, OHIO
SOLD BY WALKER, EVANS & COGSWELL CO., CHARLESTON, S. C.

(1107)

FILE NUMBER DATE OF RECORD	MORTGAGEES FAMILY NAMES	GIVEN NAMES ABCDEFGH	GIVEN NAMES IJKLMNO	GIVEN NAMES PQRSTUVWXYZ	MORTGAGORS	BOOK	PAGE	Amount	BRIEF DESCRIPTION, LOCATION, ETC. (Not Warranted)
16870 Dec. 1, 1977	Bank				& Trust Co. Southern	1417	370	12,099	Lot = 99 acs. Hart cut Rd.
16530 Nov. 29, 1977	"				Ellen L. Darby, et al	Deed Bk 1069	263		Jointly au Rem bk. 1297 pg. 367 Release Lot 320 Sugar Creek out map
17088 Dec. 2, 1977	"				"	"	"	72	Laris mtr. #.
16685 Nov. 30, 1977	"				Billy Edwin Hart, et al	1417	563	28,338	Lot = 7100 acs. addie St.
17214 Dec. 5, 1977	"				Lehman A. Mowley, et al	Deed Bk 1069	374		Jointly au Rem bk. 1183 pg. 597 Release lot m ^c Alister Rd.
17282 Dec. 5, 1977	"				James S. Moser, et al	✓	✓	✓	77-10993 fixtures - 200 Mary St.
16830 Dec. 1, 1977	"				W. D. Garbrough	1417	779		Release Lot 108 Jarrett's land Sec 7 for mtg. au Rem bk. 1350 pg. 887 Committee 1369 pg. 173
17172 Dec. 5, 1977	"				Ellie L. Darby, Jr.	Deed Bk 1069	443		au Rem bk. 1277 pg. 689 Release lot 116 Sugar Creek - for mtg.
17296 Dec. 6, 1977	"				Gary A. Boreas, et al	Deed Bk 1069	654		Real Prop. Acree.
17736 Dec. 9, 1977	"				Ellie L. Darby, Jr.	Deed Bk 1069	674		Jointly au Rem bk. 1297 pg. 367 Release lot 218 Sugar Creek sec 7
17765 Dec. 12, 1977	"				W. D. Garbrough	1418	203		Release lot 42 Jarrett's land Sec 7 for mtg. au Rem bk. 1350 pg. 887 Committee mtg. 1369 pg. 173
17912 Dec. 12, 1977	"				Rodney L. Lawrence	1418	214	6,597	36 Mustang Village Lot 617 Appaloosa Dr.
18013 Dec. 13, 1977	"				Jackie Mitchell Green	1418	310	3,048	48 Fairwood, Mauldin Lot 48 Old Park Dr. Sec. 1
18029 Dec. 13, 1977	"				Psychiatric Assoc. P. A.	1418	384	63,000	2 lots Pendleton St.
	"				Sue A. Henderson	1418	393	6,500	4 tracts - Lees Pt.

Donnie S. Lankford remc 4-29-80 # 31797 lot 6070-925

INDIRECT or MORTGAGEE Index to Real Estate Mortgages — Greenville County, S. C.

REG. U. S. PAT. OFFICE *Chas McCott* County Indexes Since 1888 An Identifying Trade Mark

Open at Proper Tab according to First Letter or Letters of Name and refer to Buff Sub-Index sheet for page reference.

COTT FAMILY NAME INDEX No. 75 © 1949 MADE BY THE COTT INDEX COMPANY, COLUMBUS, OHIO SOLD BY WALKER, EVANS & COGSWELL CO., CHARLESTON, S. C.

FILE NUMBER DATE OF RECORD	MORTGAGEES FAMILY NAMES	GIVEN NAMES ABCDEFGHIJ	GIVEN NAMES JKLMNO	GIVEN NAMES PQRSTUVWXYZ	MORTGAGORS	BOOK	PAGE	Amount	BRIEF DESCRIPTION, LOCATION, ETC. (Not Warranted)
18118 Dec. 14, 1977	Bank			& Trust Co. Southern	Lawrence O Shields	1418	549	.20 15,492	"Marydale" Lot 15 W. Gantt Cr.,
18238 Dec. 15, 1977	"			" "	Mildred J. Stanford	1418	650	.30 6,000	Lot 8 Palm St. "Nichaltown"
18276 Dec. 15, 1977	"			" "	Luthi's, Inc, etal	1418	681	.00 25,053	N. Main St., Duille & also lot 8 Lot, W. Washington St. also lot
18395 Dec. 16, 1977	"			" "	W. J. Watson, etal	1418	774	.50 6,418	morningside, also lots Pt. lot 1 Cuckhous Ed.
18342 Dec. 16, 1977	"			" "	M. Graham Proppitt	Dud Book 1070	281		Sp. mtg. su. Rem. Bk. 1279 pg 689 Release lot 325 Sugar Creek sec I
18744 Dec. 20, 1977	"			" "	Joe W. Miller	1419	134		Sp. mtg. su. Rem. Bk. 1380 pg. 197 Subordination of mortgage
18872 Dec. 21, 1977	"			" "	Ednull Duncy Clements	1419	240	.00 5,475	Lot = 1 acre also R/W
18875 Dec. 21, 1977	"			" "	Robert E. Brown	1419	265	.30 2,142	Rd, Home St. tract A = 3.64 acs. Dalton
18875 Dec. 21, 1977	"			" "	Marion P. Ramply, etal	1419	263	.00 12,000	2.87 acs. Nat'l. Hwy.
18949 Dec. 22, 1977	"			" "	William B. Long, Jr.	1417	326	.00 15,579	"Paramount Park" Lot 157 Gosby Cr.,
19329 Dec. 22, 1977	"			" "	Charles Dogan	1419	371	.11 5,311	"Glynnville" also Pt. lot 36 Lot 21 Oakville Dr.
19348 Dec. 22, 1977	"			" "	Edward R. McConnell	1419	438	.11 8,311	Lot 5 Blk. 4 Cagle St.
19138 Dec. 27, 1977	"			" "	Paul E. Hunt	1419	478	.00 23,500	Lot 52 Easley Sidge Rd.
19248 Dec. 27, 1977	"			" "	L. J. Spinks	1419	505	.21 62,671	Duille St. tract 142 Ruffeyford Rd.
19264 Dec. 27, 1977	"			" "	Missan B. Patterson	1419	514	.36 8,353	Stone Lake Rd. sec. III Lot 56 Stone Lake Rd.
19371 Dec. 28, 1977	"			" "	Larry E. Amick	1419	638	.92 14,899	2.45 acs. Adams mill Rd.

INDIRECT or MORTGAGEE Index to Real Estate Mortgages — Greenville County, S. C.

REG. U. S. PAT. OFFICE *Chas McCorkle* County Indexes Since 1888 An Identifying Trade Mark

Open at Proper Tab according to First Letter or Letters of Name and refer to Buff Sub-Index sheet for page reference.

COTT FAMILY NAME INDEX No. 75 © 1949
MADE BY THE COTT INDEX COMPANY, COLUMBUS, OHIO
SOLD BY WALKER, EVANS & COGSWELL CO., CHARLESTON, S. C.

(HWH)

FILE NUMBER DATE OF RECORD	MORTGAGEES FAMILY NAMES	GIVEN NAMES ABCDEFGH	GIVEN NAMES IJKLMNO	GIVEN NAMES PQRSTUVWXYZ	MORTGAGORS	BOOK	PAGE	Amount	BRIEF DESCRIPTION, LOCATION, ETC. (Not Warranted)
19294 Dec. 28 1977	Bank				Trust Co. Southern &	1419	715		2p. for mtg. see Rem Ch. 1317 pg. 622 Release Pacer Beer Hwy. Bate
19038 Dec. 22 1977	"				" M. Graham Proffitt	1070	657		3p. mtg. see Rem Ch. 1297 pg. 367 Release lot 227 Sugar Creek Sec 2 mps 2
19511 Dec. 29 1977	"				" Estates Inc.	1419	834		Assigned to Donald L. Lanier & L. R. Wenge. for mtg. see Rem Book 1029 pg. 155
"	"				"	1419	834		
19562 Dec. 29 1977	"				" Mrs. Elizabeth L. Owens	1419	793	.56	Highland St. Lot, State Hwy. 14.
19183 Dec. 27 1977	"	<i>Donna S. Lamberson</i>	9-21-90	# 46496	S. E. St. 129-109 William H. Cooley, Jr.	1070	791		Real Prop. Assoc. Chester St.
19585 Dec. 30 1977	"				" Joseph E. Moody, et al	1419	855	7,500	Tract No. 1 = 6.88 acs.
19680 Dec. 30 1977	"				" Wayne Cruz Kilstrap	1419	942	5,396	23 Bl. #. Lot 3 Pontiac ave. 1st lot
19577 Dec. 30 1977	"				" Bauer Enterprises, Inc.	1420	43	20,145	4 Pucels
19737 Dec. 30 1977	"				" W. D. Yarbrough	1420	47		Release lot 36 Forester's work Sec 7 for mtg. see Rem Ch. 1350 pg. 887 & Corrective Mtg. 1369 pg. 173
"	"				"	1420	47		
19737 Dec. 30 1977	"				" W. D. Yarbrough	1420	48		Release lot 80 Forester's work Sec 7 for mtg. see Rem Ch. 1350 pg. 887 & Corrective Mtg. 1369 pg. 173
"	"				"	1420	48		
19737 Dec. 30 1977	"				"	1420	49		Release lot 81 Forester's work Sec 7 for mtg. see Rem Ch. 1350 pg. 887 & Corrective Mtg. Ch. 1369 pg. 173
"	"				"	1420	49		
20131 Jan 4 1978	"				"	1420	253		Release lot 8 Forester's work Sec 8 for mtg. see Rem Ch. 1350 pg. 887 & Corrective Mtg. Ch. 1369 pg. 173
"	"				"	1420	253		

INDIRECT or MORTGAGEE Index to Real Estate Mortgages — Greenville County, S. C.

REG. U. S. PAT. OFFICE *Chas McCott* County Indexes Since 1888
An Identifying Trade Mark

 Open at Proper Tab according to First Letter or Letters of Name and refer to Buff Sub-Index sheet for page reference.

COTT FAMILY NAME INDEX No. 75 © 1949
MADE BY THE COTT INDEX COMPANY, COLUMBUS, OHIO
SOLD BY WALKER, EVANS & COGSWELL CO., CHARLESTON, S.C.

FILE NUMBER DATE OF RECORD	MORTGAGEES FAMILY NAMES	GIVEN NAMES ABCDEFGHIJ	GIVEN NAMES JKLMNO	GIVEN NAMES PQRSTUWXYZ	MORTGAGORS	BOOK	PAGE	Amount	BRIEF DESCRIPTION, LOCATION, ETC. (Not Warranted)
20002 Jan. 4, 1978	Bank			& Trust Co. Southern	Alex J. Keith	1420	196	.37 4,626	Pl. lot 10 Summer St.
20077 Jan. 4, 1978	"			" "	Bobby Shepherd, et al	1420	218	.10 1,916	Fairview Pl. 1.38 acs. Ft. Ann Dr.
19586 Dec. 30, 1977	"			" "	Becky Don Inc.	Deed Bk. 1071	11	} Release Grant 11.5 ac. Cherokee St. also utility & water easment - for mtg. on Rem Bk. 1291 pg. 217 & 1397 pg. 251	
"	"			" "	" "	Deed Bk. 1071	11		
"	"			" "	" "	Deed Bk. 1071	11		
"	"			" "	" "	Deed Bk. 1071	11		
19587 Dec. 30, 1977	"			" "	Becky Don Inc.	Deed Bk. 1071	13	} Release Grant 1 = 6.88 acs. - also utility & water easment - for mtg. see Rem Bk 1291 pg 217 & 1397 pg 251	
"	"			" "	" "	Deed Bk. 1071	13		
20255 Jan. 6, 1978	"			" "	Paul Ronnie Jones, et al	1420	353	.20 6,514	4.41 acs. Mosley Bridge Rd.
20248 Jan. 6, 1978	"			" "	Danny Keith Storey, et al	1420	459	.00 7,260	81A Woodside Mills Ft. Ann Lot 81(13) Fairview St., also lot
20433 Jan. 9, 1978	"			" "	Clyde V. Garrett, Jr.	1420	504	.60 3,381	Mustang Village Lot 35 Appalossa Dr.,
20433 Jan. 9, 1978	"			" "	Alfred O. Parkour, et al	1420	506	.50 7,462	Mustang Village Lots 28 & 29 Appalossa Dr.
20784 Jan. 9, 1978	"			" "	Eugene E. Juchina, Jr.	1420	514	.00 10,013	Forest, Sec. 44 Lot 155 Lockmont Rd., Lake
20670 Jan. 10, 1978	"			" "	Dempsey Real Estate Co. Inc.	1420	701	} For mtg. on Rem Bk. 1412 pg. 27 Release lots 30 + 29 Mustang Village For mtg. on Rem Bk. 1387 pg. 258 Release lot 28 Mustang Village St. "Mustang Village"	
20672 Jan. 10, 1978	"			" "	Dempsey Real Estate Co. Inc.	1420	702		
20576 Jan. 10, 1978	"			" "	Junior P. Ellenberg, et al	1420	600	.44 4,490	Lot 81 Cor. Darrell, Dr. + Call
20632 Jan. 19, 1978	"			" "	Paul Lee, et al	1420	647	.40 5,402	" Morgan Hills add. Lot 43 Morgan St.

INDIRECT or MORTGAGEE Index to Real Estate Mortgages — Greenville County, S. C.

REG. U. S. PAT. OFFICE *Chas. McCath* County Indexes Since 1888 An Identifying Trade Mark

Open at Proper Tab according to First Letter or Letters of Name and refer to Buff Sub-Index sheet for page reference.

COTT FAMILY NAME INDEX No. 75 © 1949
MADE BY THE COTT INDEX COMPANY, COLUMBUS, OHIO
SOLD BY WALKER, EVANS & COGSWELL CO., CHARLESTON, S.C.

FILE NUMBER	MORTGAGEES	GIVEN NAMES	GIVEN NAMES	GIVEN NAMES	MORTGAGORS	BOOK	PAGE	Amount	BRIEF DESCRIPTION, LOCATION, ETC. (Not Warranted)
DATE OF RECORD	FAMILY NAMES	ABCDEFGHIJ	IJKLMNO	PQRSTUVWXYZ					
21811 Jan. 13, 1978	Bank				Trust Co. Southern & Ernest Smith, et al	1420	964	.92 5,623	Shrone St. Lot = 5/10 ac. Piedmont Rd.
21811 Jan. 13, 1978	"				" " Richard Pussley, et al	1420	966	.88 6,331	Lot 101 Hammett St. (anc.)
20624 Jan. 10, 1978	"	<i>concessed</i> Dannie S. Lankford YEMC	4-23-79 # 30808	Sat OK 66-1	W. Lynn Smith	Deed Bk.	1071	642	Real Prop. Agree.
20612 Jan. 10, 1978	"				M. Graham Proffitt, III et al	Deed Bk.	1071	635	See for Mtg. on Rem. Bk. 1297 pg. 367 Release pt. lots 210 & 211 Sugar Creek
21068 Jan. 16, 1978	"				" " Curtis Brady Hallifield Jr.	1420	983	.00 40,000	Lot 291 Bay Pass "Rowley Place"
21197 Jan. 16, 1978	"				Thomas C. Brissett	1421	41	.00 12,000	Lot 17 Lavinia ave. for Mtg. see Rem. Bk. 1338 pg. 268
21175 Jan. 16, 1978	"				J. A. Balen, Jr. et al	1421	79	.00	Release lot 131 Cambridge I
21174 Jan. 16, 1978	"				J. A. Balen, Jr. et al	1421	80	.00	for Mtg. see Rem. Bk. 1338 pg. 268 Release lots 11, 19 & 130 Cambridge I
21173 Jan. 16, 1978	"				Joseph H. McCorruba	1421	81	.00	for Mtg. see Rem. Bk. 1330 pg. 684 Release lot 10 Lake Lane
20898 Jan. 12, 1978	"				Jimmie Brooks, et al	Deed Bk.	1071	836	Real Prop. Agree. near Selzer
21273 Jan. 17, 1978	"				Larry J. Meares, Jr. et al	1421	178	.00 16,225	Lots 2, 3, & 4 Dalloway St.
21286 Jan. 17, 1978	"				Caroline Land Co. Inc.	1421	190	.00	Release lot 45 Knollwood Npts. See I - for Mtg. see Rem. Bk. 1292 pg. 619 & Bk. 1316 pg. 697 78-601 Blvd.
21231 Jan. 17, 1978	"				Jack D. Sloan, Jr.	✓	✓	✓	fixtures - 8A Le Grande
21129 Jan. 16, 1978	"				Curtis M. Heady (was vice M. Stanton)	Deed Bk.	1071	962	Real Property Agreement also strip, 1/2 ac. pt.
21453 Jan. 18, 1978	"				Nora M. Williamson	1421	247	.40 10,868	Lot 4 Perry ave. W. D'ville

1 INDIRECT or MORTGAGEE Index to Real Estate Mortgages — Greenville County, S. C.

REG. U. S. PAT. OFFICE *Chas McCott* County Indexes Since 1888 An Identifying Trade Mark


Open at Proper Tab according to First Letter or Letters of Name and refer to Buff Sub-Index sheet for page reference.

COTT FAMILY NAME INDEX No. 75 © 1949
MADE BY THE COTT INDEX COMPANY, COLUMBUS, OHIO
SOLD BY WALKER, EVANS & COGSWELL CO., CHARLESTON, S.C.

FILE NUMBER DATE OF RECORD	MORTGAGEES FAMILY NAMES	GIVEN NAMES ABCDEFGHIJ	GIVEN NAMES JKLMNO	GIVEN NAMES PQRSTUVWXYZ	MORTGAGORS	BOOK	PAGE	Amount	BRIEF DESCRIPTION, LOCATION, ETC. (Not Warranted)
21412 Jan. 18, 1978	Bank			Trust Co. Southern &	James Brown, Jr., et al	1421	260	.04 2,393	"Pleasant Valley" Lot 330 Pacific ave. Rd.
21348 Jan. 18, 1978	"			" "	Bobby Keith Lowe, et al	1421	275	.98 2,289	1 acre McKittrick Bridge Jury mtg. on Rem. bk. 1297 pg. 36"
21189 Jan. 16, 1978	"			" "	M. Durham Proffitt, et al	1071	994	.40 5,489	Release lot 137 Sugar Creek Sect "Mustang Village" Lot 117 Donnell Dr.
21466 Jan. 19, 1978	"			" "	Kenneth R. Hindman	1421	293	.33 4,503	Deer Bluff Rd. Lot Coakley Bridge Rd.
21479 Jan. 19, 1978	"			" "	Davey Leanne Colman	1421	311	.00 7,869	Lot Shipman Rd. Gates rd.
21557 Jan. 19, 1978	"			" "	Walter J. Sokal, et al	1421	365	.28 7,559	Lot White Horse Rd.
21604 Jan. 20, 1978	"			" "	Charles E. Watkins, et al	1421	432	.00 8,500	"Southside Gardens" Lot 50 Sullwater Rd.
21725 Jan. 20, 1978	"			" "	Sam L. Stephenson	1421	493	.56 1,969	Jury mtg. on Rem. bk. 1277 pg. 689 Release lot 325 Sugar Creek Sect map 3
21403 Jan. 18, 1978	"			" "	Ellie L. Darby, Jr. et al	1072	114	.72 7,011	2.48 aca. Davis Rd. Village, Piedmont
21747 Jan. 23, 1978	"			" "	Joseph A. Vaughan, et al	1421	556	.04 10,034	Lot 4 Piedmont map. Co. Jury mtg. on Rem. bk. 1387 pg. 858
22023 Jan. 25, 1978	"			" "	Charlie J. Leves, et al	1421	807	.20 6,787	July 29 Thane rd. Lot, Thone rd. also lot
22202 Jan. 26, 1978	"			" "	Dempsey Real Estate Co., Inc.	1421	920	.80 12,574	5.0 aca. Highland rd. Lot Baltamont Rd.
22304 Jan. 27, 1978	"			" "	Truman O. Simmons	1421	944	.20 8,686	Lot = 1.03 aca. Griffin Rd.
22311 Jan. 27, 1978	"			" "	Dennis S. Nancy	1421	953		
22356 Jan. 27, 1978	"			" "	Ronald Warren Woster, Jr.	1421	948		
22378 Jan. 27, 1978	"			" "	William C. Jordan, et al	1422	30		

INDIRECT or MORTGAGEE Index to Real Estate Mortgages — Greenville County, S. C.

REG. U. S. PAT. OFFICE *Chas. M. Cook* County Indexes Since 1888 An Identifying Trade Mark

 Open at Proper Tab according to First Letter or Letters of Name and refer to Buff Sub-Index sheet for page reference.

COTT FAMILY NAME INDEX No. 75 © 1949
MADE BY THE COTT INDEX COMPANY, COLUMBUS, OHIO
SOLD BY WALKER, EVANS & COGSWELL CO., CHARLESTON, S.C.

1
(55)

FILE NUMBER DATE OF RECORD	MORTGAGEES FAMILY NAMES	GIVEN NAMES ABCDEFGHIJ	GIVEN NAMES JKLMNOPQ	GIVEN NAMES RSTUVWXYZ	MORTGAGORS	BOOK	PAGE	Amount	BRIEF DESCRIPTION, LOCATION, ETC. (Not Warranted)
22467 Jan. 30, 1978	Bank			Trust Co. Southern &	oney Eddie Jordan, et al	1422	138	.80 10,588	1 acre Cooley Bridge, Rd. Jgr. mty. see Rem. bk. 1277 pg. 689
22497 Jan 30, 1978	"			"	Ellis L. Dandy, Jr. et al t/A Bateville Prop. Co. a joint venture	Deed Bk. 1072	810		Release lot 117 Sugar Creek maps
22753 Feb. 1, 1978	"			"	J. S. Balem, et al et al	1422	369		Jgr. mty. see Rem Book 1338 pg. 268 Release lot 111 Campbell I
22745 Feb. 1, 1978	"			"	Virgil E. Bucklet, et al	1422	318	.20 19,879	Pl. Rd. Chick Sep. 31. Lot Cor. mtn. cill Rd. 1 State
22744 Feb. 1, 1978	"			"	W. N. Drehabal, et al	1422	341	.00 14,000	"Holly tree plant" Lot 32 Old town way
22639 Jan. 31, 1978	"			"	M. Graham Proffitt III, et al	Deed Bk. 1072	882		Jgr. mty. see REM BK. 1277 pg. 689 Release lot 118, Sugar Creek, maps
22866 Feb. 2, 1978	"			"	James C. Hart, et al	1422	397	.00 12,450	Lot 3 County Rd. O'Neal 3P.
22897 Feb. 2, 1978	"			"	Dennis L. Battger	1422	421	.24 3,642	Chick Sep. 31. Lot 286 Barbara ave.
22900 Feb. 2, 1978	"			"	Cecil L. Duffie, Jr.	1422	423	.00 36,000	Lot 32 W. Earle St., Sec. C
23001 Feb. 3, 1978	"			"	Janice K. Lenland	1422	529	.00 6,750	"Northwood Hills" Sec. VII Lot 129 Nafalgar Rd.
22826 Feb. 2, 1978	"			"	M. Graham Proffitt, III, et al	Deed Bk. 1073	36		Jgr. mty. see Rem bk. 1297 pg. 367 Release lot 182 Sugar Creek Sec I
23320 Feb. 8, 1978	"			"	Halper assoc. a.s.c. Partner	1422	811	.00 32,000	Gardens Lot 70 Brook Glenn
23400 Feb. 8, 1978	"			"	Alex. J. Keith	1422	867	.50 4,544	Pl. lot 10 Summer St.
23561 Feb. 9, 1978	"			"	Dave Lee Realty	1422	984		Jgr. mty. see Rem bk. 1348 pg. 450 Release lot 115 Stone Dr.
23661 Feb. 10, 1978	"			"	B. L. Johnson t/A Deborah Annial, et al	1423	75	.61 82,232	Lot 1 & lot 2 Green Dr. N. Hurst Hill "D"ville 3P.
23788 Feb. 13, 1978	"			"	Emanuel Temple	1423	192	.00 13,500	Lot 36 Birch Dr. (Elizabeth Dr.)

INDIRECT or MORTGAGEE Index to Real Estate Mortgages — Greenville County, S. C.

1

REG. U. S. PAT. OFFICE *BlueMott* County Indexes Since 1888 An Identifying Trade Mark

Open at Proper Tab according to First Letter or Letters of Name and refer to Buff Sub-Index sheet for page reference.

COTT FAMILY NAME INDEX No. 75 © 1949
MADE BY THE COTT INDEX COMPANY, COLUMBUS, OHIO
SOLD BY WALKER, EVANS & COGSWELL CO., CHARLESTON, S.C.

FILE NUMBER DATE OF RECORD	MORTGAGEES FAMILY NAMES	GIVEN NAMES ABCDEFGHIJ	GIVEN NAMES JKLMNO	GIVEN NAMES PQRSTUVWXYZ	MORTGAGORS	BOOK	PAGE	Amount	BRIEF DESCRIPTION, LOCATION, ETC. (Not Warranted)
23691 Feb. 10, 1978	Bank			Trust Co. Southern &	Elizabeth S. Marchant	Deed Book 1073	525		For Mtg. see Rem. Bk. 1385, pg. 176 Release - Lot 3 Craigwood Dr. S.W.
23921 Feb. 14, 1978	"			"	N.C. Berry, et al	1423	257	.60 34,023	DoLanum #. 5 acs. 110.44 acs. County Rd.
23952 Feb. 14, 1978	"			"	James Perry Harrison et al	1423	278	.80 4,681	DoLanum #. Pt. lot 111 woodville ave.
24369 Feb. 17, 1978	"			"	Franklin D. Cagdale	1423	583	.00 7,527	Lot 65 Duncan mills, sec. 6
24695 Feb. 21, 1978	"			"	Billy Lee Herman	1423	895	.24 1,194	Lot
24742 Feb. 22, 1978	"			"	Gordon E. Mann	1423	968	.00 25,000	0.81 acs. Hwy. 25
24760 Feb. 22, 1978	"			"	Ruby Lee Mathis	1423	971	.60 6,948	Lot 5 Hammett Rd.
24719 Feb. 22, 1978	"			"	Roberta A. Workman	1424	28	.08 3,151	9 acs. Bryan Dr.
24506 Feb. 22, 1978	"			"	M. Graham Proppitt	Deed Bk. 1073	921		For Mtg. see Rem. Bk. 1297 pg. 367 Release Lot 119 Sugar Creek mgmt.
24828 Feb. 23, 1978	"			"	Thomas J. Wilson, et al	1424	34	.30 9,265	(See Lett. St.) "Shelwood Forest" Lot 235 Forest Green Rd.
24902 Feb. 23, 1978	"			"	Clyde E. Duncan	1424	68	.90 8,686	near Kennew, Bates #. Lots 32 & 33 "Laurie Forest"
24829 Feb. 23, 1978	"			"	Shirley W. Cole	1424	89	.52 8,387	House #. 2 acs. John Preston Rd.
25006 Feb. 24, 1978	"			"	Donald E. Bally	1424	141	.00 16,000	34.72 acs., less #.
25159 Feb. 27, 1978	"			"	James A. Fowler	1424	422	.00 2,316	2.09 acs. Hwy. # 52
24988 Feb. 24, 1978	"			"	Ellis L. Darby, Jr et al	Deed Bk. 1074	154		For Mtg. see Rem. Bk. 1297 pg. 689 Release Lot 334 Sugar Creek Sec I
25403 Feb. 28, 1978	"			"	Harry C. Kross, et al	1424	545	.00 70,000	Lot 11

INDIRECT or MORTGAGEE Index to Real Estate Mortgages — Greenville County, S. C.

1

REG. U. S. PAT. OFFICE *Chas. McCulloch* County Indexes Since 1888 An Identifying Trade Mark

Open at Proper Tab according to First Letter or Letters of Name and refer to Buff Sub-Index sheet for page reference.

COTT FAMILY NAME INDEX No. 75 © 1949
MADE BY THE COTT INDEX COMPANY, COLUMBUS, OHIO
SOLD BY WALKER, EVANS & COGSWELL CO., CHARLESTON, S.C.

FILE NUMBER DATE OF RECORD	MORTGAGEES FAMILY NAMES	GIVEN NAMES ABCDEFGHIJ	GIVEN NAMES JKLMNO	GIVEN NAMES PQRSTUVWXYZ	MORTGAGORS	BOOK	PAGE	Amount	BRIEF DESCRIPTION, LOCATION, ETC. (Not Warranted)
26466 Apr. 10, 1978	Bank			Trust Co. Southern &	Jay R. Baiter Norton	1425	514	5,800 ⁰⁰	Lot 83 Overlook Dr. Sec. A "Englewood Ests." Grant 29. also pro. Anderson County
26499 Mar. 10, 1978	"			" "	Steven J. Jones, et al 579 Jack Elmer Hill	1425	534	9,500 ⁰⁰	11.38 Acs. S.C. Rd. 154
26570 Mar. 10, 1978	"			" "	Elmer Hill, et al	1425	571	25,000 ⁰⁰	Lot. Hwy. 29 Grant 29. (Benson St.)
26866 Mar. 14, 1978	"			" "	Gal B. Keller, et al	1425	874	55,000 ⁰⁰	1.09 ac. Cooper St. Jpy Mtg. see REM Bk. 1377 pg. 585 Release 2.46 Acs. Circle Road
26851 Apr. 14, 1978	"			" "	Venture Associates, et al	1425	935		Release lots 111, 112, 114 & 115 Sugar Creek Map 5 - Jpy Mtg. see REM Bk. 1277 pg. 689
26413 Mar. 9, 1978	"			" "	M. Graham Proffitt, III et al	1075	54		Jpy Mtg. see REM Bk. 1297 pg. 367 Release lot 198 Sugar Creek Sect
26412 Mar. 9, 1978	"			" "	M. Graham Proffitt, III et al	1075	56		Grant 29, less Pt. 21 acs. Jack Shanks Rd.
26972 Mar. 15, 1978	"			" "	Larry Frank's auto	1426	59	10,000 ⁰⁰	Jpy Mtg. see REM Bk. 1370 pg. 92 Release 11.38 Acs. near Jack Shanks
26984 Mar. 10, 1978	"			" "	Thomas Chapman Hill et al	1075	126		"Stratford Forest" Jpy mtr. 29. Lot 70 Kensington Rd.
27080 Mar. 16, 1978	"			" "	Ruth B. King et al	1426	84	14,575 ²⁰	Lot 126 Pine Wood Forest "Annissa Ales"
27124 Mar. 16, 1978	"			" "	Thomas Michael Nye	1426	111	6,472 ⁰⁰	3.0 acs. lot 24, 3.2 acs. lot 25 Jpy Mtg. see REM Bk. 1381 pg. 39
27192 Mar. 16, 1978	"			" "	John S. Lynch, et al	1426	143	16,000 ⁰⁰	Release 1 Acre Oaklawn Sp.
27181 Mar. 16, 1978	"			" "	James W. Coppe	1426	187		

(over)

INDIRECT or MORTGAGEE Index to Real Estate Mortgages — Greenville County, S. C.

REG. U. S. PAT OFFICE *Chas McCatt* County Indexes Since 1888 An Identifying Trade Mark

Open at Proper Tab according to First Letter or Letters of Name and refer to Buff Sub-Index sheet for page reference.


COTT FAMILY NAME INDEX No. 75 © 1949
MADE BY THE COTT INDEX COMPANY, COLUMBUS, OHIO
SOLD BY WALKER, EVANS & COGSWELL CO., CHARLESTON, S.C.

(11)

FILE NUMBER	MORTGAGEES	GIVEN NAMES	GIVEN NAMES	GIVEN NAMES	MORTGAGORS	BOOK	PAGE	Amount	BRIEF DESCRIPTION, LOCATION, ETC. (Not Warranted)
DATE OF RECORD	FAMILY NAMES	ABCDEFGHIJ	IJKLMNOP	QRSTUVWXYZ					
27347 Mar. 17, 1978	Bank			Trust Southern &	Roy F. Vaughn Jr.	1426	340		Mtg. Assigned to E. L. Chepsett & James D. Jernaux with 1st mtg. see Rem Bk. 1384 pg. 476
					" "	1426	340		
27210 Mar. 17, 1978	"			"	H. Stephen Rice, et al	1426	189	7,238	40 Rd. analon Ests. Lot 80 Crestview Dr. + Velma
27034 Mar. 15, 1978	"			"	Bonham Enterprises, Inc.	Deed Bk.			Rd. for mtg. see Rem Bk. 1063 pg. 637
29162 Mar. 16, 1978	"			"	Cecil Campbell Switzer	Deed Bk.			Release lot Co. Lebrand Blvd. + McAlister
28146 Mar. 24, 1978	"			" "	Smith & Brooks, Inc.	1426	949	10,000	118.95 acs. McCarth Rd. St. Piedmont Ests.
28177 Mar. 24, 1978	"			" "	William Floyd Davis	1426	955	1,695	96 Lot 62 Lofty Rd. Eisenhouse
28347 Mar. 27, 1978	"			" "	Down Tree Realty	1427	145		1st mtg. see Rem Bk. 1348 pg. 450 Release Lots 72 + 114 Down Tree
28461 Mar. 28, 1978	"			" "	Tommy E. Long, et al	1427	196	4,000	00 Lots 38 + 39 Buckhorn Rd.
28495 Mar. 28, 1978	"			" "	Martha M. Belcher	1427	229	14,600	00 "Hawley Rd."
28549 Mar. 29, 1978	"			" "	Howard W. Bailey, et al	1427	295	5,790	60 (Journey St. Ext.) Lot 8 Hindman Dr.
28751 Mar. 30, 1978	"			" "	William N. Whitfield	1427	438	8,000	00 Saluda St. 8 acs. marsh creek Rd.
28637 Mar. 30, 1978	"			" "	Robert P. Lowell	1427	448	3,594	00 "Monticello Ests." Piedmont
28795 Mar. 31, 1978	"			" "	Nancy Carol Jackett	1427	498	36,192	00 Lots 18 + 19 Hwy. 29 "Wade Hampton Homes" Sec. 11
28806 Mar. 31, 1978	"			" "	Calvin J. Keller, et al	1427	698	9,559	44 F. W. Lee Mfg. Co. Sec. 1 Lot 159 Fifth ave.
28833 Mar. 31, 1978	"			" "	Roger B. Carson, et al	1427	694	4,247	28 (Willie Rd.) 2.56 acs. Triangle Pine Rd.

INDIRECT or MORTGAGEE Index to Real Estate Mortgages — Greenville County, S. C.

REG. U. S. PAT. OFFICE *Chas. McCorkle* County Indexes Since 1888 An Identifying Trade Mark

 Open at Proper Tab according to First Letter or Letters of Name and refer to Buff Sub-Index sheet for page reference.

COTT FAMILY NAME INDEX No. 75 © 1949
MADE BY THE COTT INDEX COMPANY, COLUMBUS, OHIO
SOLD BY WALKER, EVANS & COGSWELL CO., CHARLESTON, S. C.

FILE NUMBER DATE OF RECORD	MORTGAGEES FAMILY NAMES	GIVEN NAMES ABCDEFGH	GIVEN NAMES IJKLMNO	GIVEN NAMES PQRSTUVWXYZ	MORTGAGORS	BOOK	PAGE	Amount	BRIEF DESCRIPTION, LOCATION, ETC. (Not Warranted)
28800 Mar. 31, 1978	Bank			Trust Southern &	Ameny J. Robertson	1427	704	.00 5,000	Lot 3 Craig St. - Ft Ann Dunklin Sp.
29088 Apr. 3, 1978	"			"	Willie Mc Allee	1427	872	.40 1,754	1.0 acs. County Rd. For Mtg. see REM Bk. 1277 pg. 689
28788 Mar. 31, 1978	"			"	M. Abraham Proffitt, III et al	1076	235		Release Lot 120 "Sugar Creek" Cleveland Sp.
29227 Apr. 4, 1978	"			"	Maryne B. Senthall et al	1427	932	.00 7,000	3.82 acs. Del Camp Neck D'Neal Sp.
29226 Apr. 4, 1978	"			"	Melvin L. Wilson Jr.	1427	938	.00 2,895	Lot, Grass meadow Rd.
29079 Apr. 3, 1978	"			<i>Cancelled 11-9-78 #14590 Set BK 62-412</i>	Jack Wilson	1476	472		Real Property Agreement
29079 Apr. 3, 1978	"			<i>Annul 12-28-78 #19214 Set BK 63-450</i>	Ronald W. Bayne, et al	1076	473		Real Property Agreement
28991 Apr. 3, 1978	"			"	M. Abraham Proffitt III et al	1076	361		For Mtg. see REM Bk. 1277 pg. 689 Release Lot 121 "Sugar Creek"
29375 Apr. 5, 1978	"			"	Joseph L. Kennedy	1428	38	.00 6,075	Lot 24 "Lincoln acres" For Mtg. see REM Bk. 1330 pg. 684
29527 Apr. 6, 1978	"			"	Joseph N. McComb	1428	215		Release Lot 11 Lake Zone For Mtg. see REM Bk. 1348 pg. 450
29526 Apr. 6, 1978	"			"	Dave Lee Realty	1428	216		Release Lot 18 "Dove Tree" D. "Pineforest"
29659 Apr. 7, 1978	"			"	Lobby C. Jenkins, et al	1428	239	.60 5,001	Lot 52 1/2 St. Lot 51 Lanewood "Dalland Garage"
29659 Apr. 7, 1978	"			"	Ed O. Martin, et al	1428	241	.60 5,001	Lot 23 Zelman Dr. "Charles Mobile Home Estate"
29711 Apr. 7, 1978	"			"	Charles E. Redding, et al	1428	285	.00 4,725	Lot 15 Jimmy Hall
29712 Apr. 7, 1978	"			"	Mary Parker Patterson	1428	288	.00 10,000	.725 acs. Altamont Rd.
29809 Apr. 10, 1978	"			"	Harrin W. McCullough, et al	1076	848		Real Property Agreement

INDIRECT or MORTGAGEE Index to Real Estate Mortgages — Greenville County, S. C.

REG. U. S. PAT. OFFICE *Chas McCulloch* County Indexes Since 1888 An Identifying Trade Mark

☞ Open at Proper Tab according to First Letter or Letters of Name and refer to Buff Sub-Index sheet for page reference.

COTT FAMILY NAME INDEX No. 75 © 1949
MADE BY THE COTT INDEX COMPANY, COLUMBUS, OHIO
SOLD BY WALKER, EVANS & COGSWELL CO., CHARLESTON, S.C.

(MAM)

FILE NUMBER	MORTGAGEES	GIVEN NAMES	GIVEN NAMES	GIVEN NAMES	MORTGAGORS	BOOK	PAGE	Amount	BRIEF DESCRIPTION, LOCATION, ETC. (Not Warranted)
DATE OF RECORD	FAMILY NAMES	ABCDEFGH	IJKLMNO	PQRSTUVWXYZ					
29869					Trust Southern &	Deed	BR		
Apr. 10, 1978 30241	Bank				John M. Whitfield, et al	1076	849		Real Property Agreement
Apr. 13, 1978 30336	"				Dwight J. Sherman	1428	710	13,605	64.72 acres W. Duallin Tr. mtg. see R6 M BK. 1417 Pg 134
Apr. 13, 1978 30349	"				Evelyn H. Williams	1428	796		Subordination agree. for Cop. Village
Apr. 14, 1978 30668	"				William Fred Lallin et al	1428	916	9,154	Lot 42, Sec 15 "Piedmont" mtg.
Apr. 17, 1978 30669	"				Robert Hugh Smart, Jr.	1429	67	10,134	Lot 127 Walnut St. Calman Hgts.
Apr. 17, 1978 30728	"				Robert A. Hamilton, et al	1429	69	11,665	Part lot 6 Hammett St. - Hilltop
Apr. 18, 1978	"				Thomas C. Brisney, et al	1429	156	32,000	Lots 8, 13 thru 17, 24, 25 & 27 Kingwood Cir. Kingwood Oaks Lot 1 Old Camp Rd. Chuck Sgg. Tr.
30733	"				" " "	1429	156		Park
Apr. 18, 1978 30728	"				Milton E. Dean	1429	158	3,300	Lot 8 Michael Dr. Michael
Apr. 18, 1978	"				Rusty Brook Corp.	1429	168	25,000	Next C. Creighton St. also 10, 992 Ave. near Taylor - Chuck Sgg. Tr.
30929	"				Chas Batesville Program, a joint venture	1429	168		See mtg. see Elm Ch. 1338 pg. 268
Apr. 19, 1978 31021	"				J. A. Bolan, et al	1429	373		Release lot 15 Cambridge Tr.
Apr. 20, 1978 31069	"				McBirt's of Greer, a partnership	1429	418	158,000	Hwy. 101 (W. Rainett St.) Greer .62 acc. U.S. Hwy. 29 V.D.C.
Apr. 20, 1978 31090	"				E. P. Johnson, et al	1429	450	35,000	Fair Hgts. Lot 5 Laurens Rd. Blk. A
Apr. 20, 1978 31094	"				Charles E. Johnson III	1429	464	17,030	Traylor Park Lot 241 Woodmale ave.
Apr. 20, 1978	"				James L. Green, et al	1429	476	5,900	Callman Hgts. Lot 26 Terrace Rd. adell

INDIRECT or MORTGAGEE Index to Real Estate Mortgages — Greenville County, S. C.

()

REG. U. S. PAT. OFFICE *Chas. McCott* County Indexes Since 1888 An Identifying Trade Mark

Open at Proper Tab according to First Letter or Letters of Name and refer to Buff Sub-Index sheet for page reference.

COTT FAMILY NAME INDEX No. 75 © 1949 MADE BY THE COTT INDEX COMPANY, COLUMBUS, OHIO SOLD BY WALKER, EVANS & COGSWELL CO., CHARLESTON, S.C.

FILE NUMBER DATE OF RECORD	MORTGAGEES FAMILY NAMES	GIVEN NAMES ABCDEFGHIJ	GIVEN NAMES KLMNO	GIVEN NAMES PQRSTUVWXYZ	MORTGAGORS	BOOK	PAGE	Amount	BRIEF DESCRIPTION, LOCATION, ETC. (Not Warranted)
31113 Apr. 20, 1978	Bank			Trust Co. Southern &	Jesse A. James, et al et al Bateville Prop. Dev. & Inv. Co.	1429	488	7,643	Hwy. #55 "Cedar Hills" Lot 1 Car. woods Dr. 1 d.c.
31025 Apr. 20, 1978	"			"	J. R. Bolen, et al	1429	534		30 mty. au Rem Bk. 1338 pg. 268 Release tract, Cambridge
31182 Apr. 21, 1978	"			"	Charles M. M. Campbell	1429	547	4,940	" Mustang Village" Lot 22 Appalooosa Dr.
31180 Apr. 21, 1978	"			"	Ruby Lee Crosby, et al	1429	555	4,350	Chick, et al #7 Lot 6 "A" St. (#10 Huft St.)
31260 Apr. 21, 1978	"			"	Sheryl D. Wallesmith	1429	614	6,417	" Forestdale State" Lot 6 Forestdale Dr.
31279 Apr. 21, 1978	"			"	Quentin D. Bell, et al	1429	622	23,000	418 + Fairview Rd. (S.C. Hwy. 250) 38.82 acs. (tract 2) Car. S.C. Hwy.
30971 Apr. 19, 1978	"			"	M. Graham Proffitt III	1077	377		30 mty. au Rem Bk. 1277 pg. 689 Release lot 122 Super Creek magist
31364 Apr. 24, 1978	"			"	Clyde F. Burnett, Jr.	1429	731	4,940	" Mustang Village" Lot 40 Appalooosa Dr.
31495 Apr. 24, 1978	"			"	Elizabeth J. Stevens	1429	761	24,500	westwood Plaza Lot White Horse Rd.
31483 Apr. 24, 1978	"			"	Sammie B. McAbie	1429	785	76,000	Lot D + Pt. lot B, Butler ave. also lot 25 Timrod way sec. 11 Parkins Lake Dr.
" Apr. 24, 1978	"			"	" " "	1429	785		" Dreher Colony" Lot 7 Shaler Dr.
31484 Apr. 24, 1978	"			"	Donna Williams	1429	787	5,261	30 mty. au Rem Bk. 1411 pg. 273 Release lots 11 thru 15 Michael Town
31519 Apr. 24, 1978	"			"	George H. Jay	1429	854		30 mty. au Rem Bk. 1292 pg. 619 Release lot 66 Sweet Knollwood
31515 Apr. 24, 1978	"			"	Caroline Land Co. Inc.	1429	855		Park North #
31442 Apr. 25, 1978	"			"	Jerry Hazard, et al	1429	920	14,272	Lot 57 Bluff Dr. Kennel Dr.
31757 Apr. 26, 1978	"			"	Mildred L. Davis	1430	25	2,102	76 5 acs. Wadesville - Pelzer Rd.

INDIRECT or MORTGAGEE Index to Real Estate Mortgages — Greenville County, S. C. 1

REG. U. S. PAT. OFFICE *Chas McCott* County Indexes Since 1888
An Identifying Trade Mark

Open at Proper Tab according to First Letter or Letters of Name and refer to Buff Sub-Index sheet for page reference.

COTT FAMILY NAME INDEX No. 75 © 1949
MADE BY THE COTT INDEX COMPANY, COLUMBUS, OHIO
SOLD BY WALKER, EVANS & COGSWELL CO., CHARLESTON, S.C.

(N/A)

FILE NUMBER DATE OF RECORD	MORTGAGEES FAMILY NAMES	GIVEN NAMES ABCDEFGHIJ	GIVEN NAMES IJKLMNOP	GIVEN NAMES PQRSTUVWXYZ	MORTGAGORS	BOOK	PAGE	Amount	BRIEF DESCRIPTION, LOCATION, ETC. (Not Warranted)
31829 Apr. 27, 1978	Bank			Trust Co. Southern &	Lucille D. M. Murphy	1430	120	30,000	Lot, State Hwy. 14
32323 May 1, 1978	"			"	Malia Jackson	1430	508	29,500	Sec. B Stone Land Co. Pt. lot 19 Randall St.
32309 May 1, 1978	"			"	Ronald Horace Jones	1430	536	5,453	0.92 acre Cor. Fichlesimer mill & Belune Church
"	"			"	" " "	1430	536	.64	Off. Bates St.
32335 May 1, 1978	"			"	Design Builders, Inc.	1430	538	33,000	Rd. & Miller Rd. Lot. 15 acre Cor. Old mill
32441 May 2, 1978	"			"	Max D. Thompson, et al	1430	659	50,000	also lot 4 Private Rd. Lot 3 Old Anderson Rd.
32592 May 2, 1978	"			"	Willie Mae J. Thomas	1430	743	5,763	Waye Hgts. Paris mtn. St. Pt. lot 7 Dale St. white
32631 May 3, 1978	"			"	Clarence M. Neal, et al	1430	815	3,766	Lot 93 Marion St. Donwood- Road
32630 May 3, 1978	"			"	Charles M. Rogers	1430	808	10,175	2.76 acre waycross Church
32798 May 4, 1978	"			"	James J. McCoy, Jr.	1430	993	5,067	Abbe. Sec I Lot 58 Barclay Dr. Sunny
33055 May 5, 1978	"			"	Thomas C. Brinson, et al	1431	218		See mty. du Rem. Bk. 1429 pg. 156 Release Lot 27 Kingwood
32500 May 2, 1978	"			"	M. Graham Proffitt, III, et al	1078	299		For Mty. du Rem Bk. 1297 pg. 367 Release Lot 226 Sugar Creek "See I mty"
32503 May 2, 1978	"			Cancelled 9-7-78 #7637 Donnie S. Linkerley 2000	Lawrence Anderson	1078	372		Real Prop. Agree. O'Neal St.
33141 May 8, 1978	"			"	Kenneth E. Campbell	1431	363	2,808	1.90 acre, Bates Rd.
33204 May 8, 1978	"			"	Alice Patterson Lepper	1431	392	12,550	Lot 1 Cor. Columbia ave. & Dunster St. Riverside, also lot 67, sec. 4
"	"			"	" " "	1431	392	.5+	Piedmont mfg. B.

INDIRECT or MORTGAGEE Index to Real Estate Mortgages — Greenville County, S. C.

REG. U. S. PAT. OFFICE *Chas McCott* County Indexes Since 1888 An Identifying Trade Mark

Open at Proper Tab according to First Letter or Letters of Name and refer to Buff Sub-Index sheet for page reference.

COTT FAMILY NAME INDEX No. 75 © 1949
MADE BY THE COTT INDEX COMPANY, COLUMBUS, OHIO
SOLD BY WALKER, EVANS & COGSWELL CO., CHARLESTON, S.C.

(100)

FILE NUMBER	DATE OF RECORD	MORTGAGEES FAMILY NAMES	GIVEN NAMES ABCDEFGHIJ	GIVEN NAMES KLMNOP	GIVEN NAMES QRSTUVWXYZ	MORTGAGORS	BOOK	PAGE	Amount	BRIEF DESCRIPTION, LOCATION, ETC. (Not Warranted)
34309	May 17 1978	Bank				Trust ^{as Tr.} co. Southern &				see Rem. bk. 1380 pg. 197
34415	May 18 1978	"				"			.80	Subordination of mtg. - fee mtg. Houser Est. Sec. A
34461	May 18 1978	"				Charles J. Wood, et al	1432	417	16,234	Lot 6 Windfield Rd.
34071	May 18 1978	"				Patterson - Taylor Builders ^{Inc.}	1432	397		for mtg. see Rem. bk. 1371 pg. 445
34671	May 16 1978	"				m. Graham Proffitt ^{et al} ^{III}	1079	264		Release lot 7 Quail Ridge Sect I for mtg. see Rem. bk. 1277 pg. 689
34821	May 19 1978	"				Trust co. Suttkus James Lutz, et al	1432	647	.64	"Washington Hgts" Lot 11 Washington Loop
34776	May 22 1978	"				via Batinies Prop. Ass. a joint ^{venture}	1432	842		for mtg. see Rem. bk. 1338 pg. 268
34786	May 22 1978	"				J. A. Bolen, et al ^{et al}	1432	842		Release lot 114 Cambridge I
34940	May 22 1978	"				Dove Tree Realty	1432	841		for mtg. see Rem. bk. 1348 pg. 450
34940	May 23 1978	"				Alvin J. McClellan, et al	1432	779	.00	Sec. 3 Lot 50 Albion Ct. "Sula Hgts"
34941	May 23 1978	"				Laurence O'Shields	1432	958		Release lot 15 Maryland
34980	May 23 1978	"				via Batinies Prop. Ass. a joint ^{venture}	1432	958		for mtg. see Rem. bk. 1418 pg. 549
34989	May 24 1978	"				J. A. Bolen, et al ^{et al}	1432	964		see re-recorded bk. 1431 pg. 981
35271	May 24 1978	"				Milford D. Kelly	1432	987	40,000	for mtg. see Rem. bk. 1338 pg. 268
35139	May 25 1978	"				Allerta McCullough	1433	37	5,323	Release lot 97 Cambridge I Rd. less Pts.
35476	May 25 1978	"				C. E. Opperman	1433	206	34,000	Lot, S.C. Hwy. 417 (Old Laurens Dallam) #.
35476	May 25 1978	"				Stanley P. Cumley	1433	210	12,736	3 ac. Coaley's Bridge Rd. Orchard near Suttle #.
35476	May 29 1978	"				Westside City Inc.	✓	✓	✓	Lot 84 Watson Rd. 1 acre Berry Rd. 78-4424 a Sulphur Spring Rd. fixtures - Hunter Bridge Rd.

INDIRECT or MORTGAGEE Index to Real Estate Mortgages — Greenville County, S. C.

REG. U. S. PAT. OFFICE *Chas. McCott* County Indexes Since 1888 An Identifying Trade Mark

Open at Proper Tab according to First Letter or Letters of Name and refer to Buff Sub-Index sheet for page reference.

COTT FAMILY NAME INDEX No. 75 © 1949
MADE BY THE COTT INDEX COMPANY, COLUMBUS, OHIO
SOLD BY WALKER, EVANS & COGSWELL CO., CHARLESTON, S.C.

FILE NUMBER	MORTGAGEES FAMILY NAMES	GIVEN NAMES ABCDEFGHIJ	GIVEN NAMES KLMNOP	GIVEN NAMES QRSTUVWXYZ	MORTGAGORS	BOOK	PAGE	Amount	BRIEF DESCRIPTION, LOCATION, ETC. (Not Warranted)
35286 May 26, 1978	Bank			Trust co. Southern &	Carolyn W. Jennie	1433	238	100,000 ⁰⁰	8 1/2 Acres. Austin Tp.
35324 May 26, 1978	"			"	John W. Bate et al	1433	261	8,000 ⁰⁰	Lot 15 Ware St. (State Park Rd.)
35359 May 26, 1978	"			"	Herbert Brewer, et al	1433	293	8,710 ²⁰	2.23 Acres. S.C. Hwy. 253
35406 May 26, 1978	"			"	Southeast Showcase, Inc.	1433	353	19,200 ⁰⁰	12.82 Acres, Laurel Dr.
35614 May 30, 1978	"			"	Lee Roy Cunningham et al	1433	542	2,233 ⁸⁰	Lot 19 Silver Shoals Cleverland N. King Rd.
35706 May 30, 1978	"			"	Investor Properties, a.s.c. Pte.	1433	582	175,000 ⁰⁰	4.86 Acres Mauldin Rd &
35564 May 30, 1978	"			"	William J. Withlin	1433	484	45,000 ⁰⁰	26.870 Ac. Austin Tp.
35571 May 30, 1978	"			"	Bradley K. Wallace, et al	1433	494	7,336 ³⁵	62.9 Ac. Rd. 417 Len Lot 7 Piedmont
35694 May 30, 1978	"			"	Carol H. Wilson	1433	567	3,499 ⁶⁸	Pt. tract 8 = 1 Acre Hpts.
35823 May 31, 1978	"			"	B & J Contractors, Inc et al	1433	737	7,000 ⁰⁰	Lot 29 Green Cr. "Royal 'Calaveras Head Co."
35987 Jun. 1, 1978	"			"	Ray D. Satterfield, et al	1433	922	12,000 ⁰⁰	Lot 94 Old Camp Dr. Sec. A N. Buckhorn Rd.
36022 Jun. 1, 1978	"			"	William Kevin Taylor	1433	934	12,817 ⁶⁰	0.145 ac. & 2.51 ac. For Mtg. see Lem Bl. 1348 pg. 450
36062 June 1, 1978	"			"	Don Lee Realty	1434	39		Release lot 24 "Don Lee" For Mtg. see RB 1136, 1277 Pg. 689
35584 May 30, 1978	"			"	M. Graham Proffitt, III et al	1080	24		Release lot 102 "Sugar Creek" (Parkins mill, etc.)
36397 Jun. 5, 1978	"			"	Carol Stalwater	1434	221	14,472 ⁰⁰	Lot 20 Dekater ave.
36466 Jun. 5, 1978	"			"	L. E. Trammell, et al	1437	253	11,581 ²⁰	Lot 36 B Longforest Dr.

INDIRECT or MORTGAGEE Index to Real Estate Mortgages — Greenville County, S. C.

REG. U. S. PAT. OFFICE *Chas McCorkle* County Indexes Since 1888 An Identifying Trade Mark

Open at Proper Tab according to First Letter or Letters of Name and refer to Buff Sub-Index sheet for page reference.

COTT FAMILY NAME INDEX No. 75 © 1949
MADE BY THE COTT INDEX COMPANY, COLUMBUS, OHIO
SOLD BY WALKER, EVANS & COGSWELL CO., CHARLESTON, S.C.

(PPP)

FILE NUMBER	MORTGAGEES	GIVEN NAMES	GIVEN NAMES	GIVEN NAMES	MORTGAGORS	BOOK	PAGE	Amount	BRIEF DESCRIPTION, LOCATION, ETC.
DATE OF RECORD	FAMILY NAMES	ABCDEFGH	IJKLMNO	PQRSTUVWXYZ					(Not Warranted)
36466 Jun. 5, 1978	Bank				Trust Co. Southern &			.80	
36466 Jun. 5, 1978	"				James E. Malone et al	1434	259	13,942	Lot, Hart cut Rd.
36496 Jun. 5, 1978	"				Bill Robertson Jr.	1434	261	5,790	S. Saluda River
36303 June 2, 1978	"				e/a Bateville Prop. Ass. a Joint Venture J. A. Bolen, as Trustee	1434	319		Lots 617 Sherwood Rd. &
36655 Jun. 7, 1978	"				M. Graham Proffitt III	Deed Bk. 1080	383		200 mtg. on REM Bk. 1338 pg. 268 Release lot 55 Cambridge I
36755 Jun. 7, 1978	"				Jack H. Patterson, et al	1434	423	10,162	200 mtg. on REM Bk. 1277 pg. 689 Release lot 113 Sugar Creek map
36754 Jun. 7, 1978	"				Allen L. Moroney, et al	1434	455	1,868	"Mtn. view area" Pt. just 22 Lessor Dr.
36756 Jun. 7, 1978	"				Gordon E. Mann	1434	497	45,000	anc. "Pleasant Valley" Subd #2 Lot 1 & Pt. lot 2 Pleasant Ridge
36654 Jun. 7, 1978	"				Land Investments, a Men.	1434	517	352,500	old Buncombe Rd. 0.81 ac. Hwy. 55 by Pass &
36654 Jun. 7, 1978	"				Bobby E. Thomason	1434	537	10,000	0.81 ac. Hwy. 55 by Pass &
36778 Jun. 7, 1978	"				Palmer D. Cooper	1434	539	15,660	Home #1 40.52 ac. Old Bigge Place
36362 June 5, 1978	"				e/a Bateville Prop. Ass. a Joint Venture J. A. Bolen, as Trustee	1434	554		200 mtg. on REM Bk. 1338 pg. 268 Release lot 95 Cambridge I
36474 June 5, 1978	"				Robert B. Jones, et al	Deed Bk. 1080	510		Real Property Agre.
36824 Jun. 8, 1978	"				e/a Bateville Prop. Ass. a Joint Venture J. A. Bolen, as Trustee	Deed Bk. 1080	474		200 mtg. on REM Bk. 1338 pg. 268 Release lot 33 Cambridge I
37062 June 8, 1978	"				James S. Ford, et al	1434	587	7,804	0.80 ac. Rd. 23-69 Lot, Rd. 5-23 also Strip = 0.32
	"				John Watts, Jr. et al	1434	731		Release lien by Judgment Ref #78-2300 - for mtg. on REM Bk. 1391 pg. 767
	"					1434	731		

Cancelled 9-22-78 #9407 Sat BK 61
Dannie S. Tankersley

INDIRECT or MORTGAGEE Index to Real Estate Mortgages — Greenville County, S. C.

REG. U. S. PAT. OFFICE *Chas. McClellan* County Indexes Since 1888 An Identifying Trade Mark

Open at Proper Tab according to First Letter or Letters of Name and refer to Buff Sub-Index sheet for page reference.

COTT FAMILY NAME INDEX No. 75 © 1949
MADE BY THE COTT INDEX COMPANY, COLUMBUS, OHIO
SOLD BY WALKER, EVANS & COGSWELL CO., CHARLESTON, S.C.

FILE NUMBER	MORTGAGEES FAMILY NAMES	GIVEN NAMES ABCDEFGHIJ	GIVEN NAMES JKLMNO	GIVEN NAMES PQRSTUVWXYZ	MORTGAGORS	BOOK	PAGE	Amount	BRIEF DESCRIPTION, LOCATION, ETC. (Not Warranted)
36502	Bank			Trust Co. Southern &	Lindsay J. Forrester, Jr et al	Need BR 1080	543		Acres 7 for Mtg. see REM BR 1429 pg 622 Release Pt. tract 2 = 5.871 Acs. Maywood Mtg. see REM BR 1277 pg 689 Release lot 110 "Map 1 Sugar Creek" for
June 6, 1978	"			" "	M. Graham Proffitt, III, et al	Need BR 1080	549		Saluda rd
36511	"			" "	David Lee Burnett, et al	1434	633	2,500	2.3 ac. Jolley Sledge Rd.
June 6, 1978	"			" "	James J. Conite, et al	1434	742	25,000	also lot 3 White House Rd. lot 3 White House Rd. sec. 3 Trane rd.
36994	"			" "	Ernestine T. Childers	1434	851	4,719	Lot 13 Piedmont mfg. Co.
June 9, 1978	"			" "	Robert L. Phillips, et al	1434	868	6,533	5 acres 2 tracts Sledge Rd. Rd.
37103	"			" "	Benny Lee Rector, et al	1434	901	8,000	9.5 ac. Hillside Church "Kennedy Paul"
June 9, 1978	"			" "	William J. Brownlee	1434	978	2,555	Lot 16 Blossom Dr. "Hillcrest circle"
37166	"			" "	Helen C. Kerrigan	1435	51	25,310	lots 15, 16, 17 Hillcrest Cr. Fairview N. St. Dr.
June 12, 1978	"			" "	Kenneth J. Sprinkle	1435	98	10,141	Lot 19 Sunset Hgts.
37176	"			" "	Kenneth J. Sprinkle	1435	149	18,000	Lot 79 "Cedar Vale" for mtg. see REM BK 1338 pg. 268
June 12, 1978	"			" "	J. A. Balen, Sr. et al	1435	171		Release lot 36 Canbrake I for mtg. see REM BK 1338 pg. 268
37136	"			" "	J. A. Balen, Sr. et al	1435	293		Release lot 30 Canbrake I
June 13, 1978	"			" "	John R. Everhart, et al	1435	183	3,200	Lot 1 Pittman Cr. mobile home int. also Pers. Prop.
37435	"			" "	Lula Jean Lewis	1435	249	11,621	Lot 1 Jimmy Trail "Cherokee"
June 13, 1978	"			" "	John D. Lindsey	1435	269	3,732	Pt. lot 5 = 1.42 ac. county rd.
37482	"			" "					
June 14, 1978	"			" "					
37439	"			" "					
June 14, 1978	"			" "					
37585	"			" "					
June 14, 1978	"			" "					
37536	"			" "					
June 14, 1978	"			" "					
37705	"			" "					
June 15, 1978	"			" "					
37634	"			" "					
June 15, 1978	"			" "					
37743	"			" "					
June 15, 1978	"			" "					
37672	"			" "					
June 15, 1978	"			" "					

INDIRECT or MORTGAGEE Index to Real Estate Mortgages — Greenville County, S. C.

REG. U. S. PAT. OFFICE *Chas. McCott* County Indexes Since 1888 An Identifying Trade Mark

☞ Open at Proper Tab according to First Letter or Letters of Name and refer to Buff Sub-Index sheet for page reference.

COTT FAMILY NAME INDEX No. 75 © 1949
MADE BY THE COTT INDEX COMPANY, COLUMBUS, OHIO
SOLD BY WALKER, EVANS & COGSWELL CO., CHARLESTON, S.C.

(999)

FILE NUMBER	MORTGAGEES	GIVEN NAMES	GIVEN NAMES	GIVEN NAMES	MORTGAGORS	BOOK	PAGE	Amount	BRIEF DESCRIPTION, LOCATION, ETC. (Not Warranted)
DATE OF RECORD	FAMILY NAMES	ABCDEFGHIJ	IJKLMNO	PQRSTUVWXYZ					
37759					Trust Co.			.40	"Paramount Park"
Jun. 16, 1978	Bank				Southern &	1435	319	7,259	Lot 35 Crosby Cr.
37767					"			.00	Richmond Hills, Sec. 5
Jun. 16, 1978	"				"	1435	332	16,500	Lot 30 Kounsrad Cr.
37936					"			.00	11 "Charles Est."
Jun. 16, 1978	"				Curtis B. Hallifield, Jr.	1435	399	6,500	Walt 11 (5 ac.) scenic Hwy.
37768					"			.92	Lot. Four Shoals
Jun. 16, 1978	"				Wade King, Jr.	1435	440	3,685	Lot. Four Shoals
37507					"				Jr. mtg. see Rem. Bl. 1292 pg. 619
Jun. 14, 1978	"				Caroline Land Co. Inc.	1081	203		Relian Lot 12 Knollwood Hpts. Sec. 7
38453					"				Jr. mtg. see Rem. Bl. 1348 pg. 450
Jun. 21, 1978	"				Done Tree Realty, apts.	1435	873		Relian lot 87 Done Tree
37738					"				Jr. mtg. see Rem. Bl. 1277 pg. 689
Jun. 15, 1978	"				M. Graham Proffier III	1081	319		Relian lot 103 Sugar Creek map V
38401					" "			.64	Saluda Sp.
Jun. 21, 1978	"				Eddie D. Carver, stal	1435	754	6,653	10.17 ac. Dentell Cr.
38408					" "			.00	"Ebeneser Hpts."
Jun. 21, 1978	"				Curtis R. Neaton, stal	1435	783	2,300	Lot 20 Shunder Rd.
38493					" "			.80	"Mustang Village"
Jun. 22, 1978	"				Francis C. Arrington	1435	896	7,561	Lot 60 Helphemane Dr.
38608					" "			.52	(morning side) "Parkview"
Jun. 22, 1978	"				Robert Fuller, stal	1435	934	5,240	Lot 37 archorage Dr.
38031					"				
Jun. 19, 1978	"	<i>Cancelled</i> Dennis S. Sankersley 10/20/84	7-26-84	#2865	S.F.B. 86-431	1081	537		Real Property Agreement
38761					Dennis E. Coleman, Jr.	1081	537		Jr. mtg. see Rem. Bl. 1338 pg. 268
Jun. 23, 1978	"				1/2 Katyville Prop. over a joint venture	1436	156		Relian lot 26 Cambridge
38652					J. A. Baker, Jr. stal	1436	156		West Blvd.
Jun. 23, 1978	"				"	1435	972	20,000	Lot cor. White Horse Rd. +
38651					"			.25	
Jun. 23, 1978	"				Duval Ridge Properties	1435	988	6,736	Lot 1 Devinger Rd.
38951					"			.24	
Jun. 26, 1978	"				Chastain Electrical	1436	268	13,010	3.50 acres Augusta Rd.

1 INDIRECT or MORTGAGEE Index to Real Estate Mortgages — Greenville County, S. C.

REG. U. S. PAT. OFFICE *Chas McCott* County Indexes Since 1888 An Identifying Trade Mark


Open at Proper Tab according to First Letter or Letters of Name and refer to Buff Sub-Index sheet for page reference.

COTT FAMILY NAME INDEX No. 75 © 1949
MADE BY THE COTT INDEX COMPANY, COLUMBUS, OHIO
SOLD BY WALKER, EVANS & COGSWELL CO., CHARLESTON, S.C.

FILE NUMBER	MORTGAGEES FAMILY NAMES	GIVEN NAMES ABCDEFGHIJ	GIVEN NAMES JKLMNO	GIVEN NAMES PQRSTUVWXYZ	MORTGAGORS	BOOK	PAGE	Amount	BRIEF DESCRIPTION, LOCATION, ETC. (Not Warranted)
38847 Jun. 26, 1978	Bank			Trust Co. Southern &	J. Leon Foster	1436	302	.00 7,500	None of Lots 617 West ave.
38919 June 26, 1978	"			"	Dempsey Real Estate Co. Inc.	1436	313		2 1/2 mtg. see Rem Bk. 1387 pg 858 Release lot 60 Mustang Village
39101 Jun. 28, 1978	"			"	William a. Hopkins, et al	1436	461	.54 44,015	Lot 1 Cent Bridge Rd. Lot 3 Basley Bridge Rd. also
38469 June 22, 1978	"			"	Ellis L. Darby, Jr. et al	1081	727		2 1/2 mtg. see Rem Bk. 1277 pg 689 Release lot 104 Sugar Creek rd 1429 pg 622
38798 June 23, 1978	"			"	Quentin D. Ball, et al	1081	845		Release 4.757 Acres for Mtg see Rem Bk 2 1/2 mtg. see Rem Bk. 1297 pg 367
39606 June 30, 1978	"			"	Ellis L. Darby, Jr. et al Samuel, et al	1436	994		Release lot 140 Sugar Creek Sect "Plainview Hgt." also easement
39400 Jun. 30, 1978	"			"	William Thomas Martin a. Haddeman et al	1436	774	.68 3,499	Lots 9, 10, 11, Plainview Dr. "Fountain" lot I
39511 Jun. 31, 1978	"			"	Martin Allen Haddeman	1436	898	.20 30,000	Lot 25 Queen Anne Rd. Hill Village "Hauty" 3P
39588 Jun. 30, 1978	"			"	Annie Mae Arnold	1436	747	.16 4,673	Lot 50 Cashmere Dr. "Line O'Neal 3P
26 Jul. 3, 1978	"			"	Jeff Ballenger, et al	1437	43	.36 9,138	1/2 acre country rd. "Carolina Ct." Blk. C
59 Jul. 3, 1978	"			"	Eastlan Drive Assoc.	1437	44	.00 27,500	Lots 13114 Eastlan Dr. Locust Hill O'Neal 3P also H. Sect 1
72 Jul. 3, 1978	"			"	J. D. Styles	1437	100	.00 10,000	Pl. Sect 1 Buncastle Rd.
70 Jul. 3, 1978	"			"	Johnny Frye, et al	1437	102	.04 12,227	Pl. Tract 11 in Holiday Ford Rd. Dr. "Mustang Village"
145 Jul. 3, 1978	"			"	Vernon E. Shuford	1437	132	.40 4,061	Lot 34 Pl. lot 4 1/2 with easement
287 July 5, 1978	"			"	Merwin Daniel Hudson	1437	247	.20 8,686	11.60 Acres Keeler Br. Rd. 1.5 acres Hwy. 25
0367 July 5, 1978	"			"	George D. Cash, et al	1437	339	.00 15,000	1.5 Acres Hwy. 25 also

INDIRECT or MORTGAGEE Index to Real Estate Mortgages — Greenville County, S. C.

REG. U. S. PAT. OFFICE *Chas McCott* County Indexes Since 1888
An Identifying Trade Mark

 Open at Proper Tab according to First Letter or Letters of Name and refer to Buff Sub-Index sheet for page reference.


COTT FAMILY NAME INDEX No. 75 © 1949
MADE BY THE COTT INDEX COMPANY, COLUMBUS, OHIO
SOLD BY WALKER, EVANS & COGSWELL CO., CHARLESTON, S. C.



FILE NUMBER DATE OF RECORD	MORTGAGEES FAMILY NAMES	GIVEN NAMES ABCDEFGHIJ	GIVEN NAMES KLMNO	GIVEN NAMES PQRSTUVWXYZ	MORTGAGORS	BOOK	PAGE	Amount	BRIEF DESCRIPTION, LOCATION, ETC. (Not Warranted)
329 July 5, 1978	Bank			Trust CO. Southern &	Gordon E. Mann	1437	360	4,620	Cherokee Mobile Home Est. Lot 2 Jammy Trail, For mtg. see REM Bk. 1352 pg. 08
259 July 5, 1978	"			"	A & B Properties, Inc.	1437	235		Release 10 Aca Woodlands Rd.
501 July 6, 1978	"			"	William H. Green, Jr	1437	439	29,000	Lots 1 thru 4 Deminger Road
613 Jul. 7, 1978	"			"	Gerald S. Blair	1437	580		Release Pt. of 7.45 ac tract Bethel Rd For mtg. see REM Bk. 1325 pg. 33
"	"			"	" "	1437	580		
611 July 7, 1978	"			"	Dempsey Real Estate Co. Inc	1437	578		For mtg. see REM Bk. 1387 pg. 858 Release lot 3 Mustang Village
612 July 7, 1978	"			"	Dempsey Real Estate Co. Inc.	1437	579		For mtg. see REM Bk. 1387 pg. 858 Release lot 4 Mustang Village
39536 June 30, 1978	"			"	Ellis L. Darby, Jr et al	1082	261		For mtg. see REM Bk. 1277 pg. 689 Release lot 140 Sugar Creek map 12 Sec 1
39564 June 30, 1978	"			"	Ellis L. Darby, Jr. et al	1082	301		For mtg. see REM Bk. 1277 pg. 689 Release lot 165 Sugar Creek map 12
725 Jul. 10, 1978	"			"	Harriett H. Black	1437	614	7,726	1.87 acs. Belea Dr.
"725 Jul. 10, 1978	"			"	Sarah P. Holden	1437	614	3,766	0.68 Dwille St. Lot Lake View Dr.
768 Jul. 10, 1978	"			"	Kenneth A. Coler, et al	1437	654	10,124	37.22 acs. Dunblin St.
701 Jul. 10, 1978	"			"	Gordon E. Mann - United Methodist Ch. by no.	1437	688	4,620	Cherokee mobile Home Est. Lot 16 Jammy Trail
1006 Jul. 11, 1978	"			"	Bella Friendship	1437	847	35,000	"Bonnie" Paris Trt. St. Lot 13 analaca Lane "Tere
282 July 5, 1978	"			"	M. Graham Proffitt III et al	1082	481		For mtg. see REM Bk. 1297 pg. 367 Release lot 183 Sugar Creek map 12 Sec 1
297 July 5, 1978	"			"	M. Graham Proffitt III et al	1082	517		For mtg. see REM Bk. 1277 pg. 689 Release lot 66 Sugar Creek map 12

INDIRECT or MORTGAGEE Index to Real Estate Mortgages — Greenville County, S. C.

REG. U. S. PAT. OFFICE *Chas. McCott* County Indexes Since 1888 An Identifying Trade Mark

 Open at Proper Tab according to First Letter or Letters of Name and refer to Buff Sub-Index sheet for page reference.

COTT FAMILY NAME INDEX No. 75 © 1949
MADE BY THE COTT INDEX COMPANY, COLUMBUS, OHIO
SOLD BY WALKER, EVANS & COGSWELL CO., CHARLESTON, S.C.

FILE NUMBER DATE OF RECORD	MORTGAGEES FAMILY NAMES	GIVEN NAMES ABCDEFGHIJ	GIVEN NAMES JKLMNO	GIVEN NAMES PQRSTUVWXYZ	MORTGAGORS	BOOK	PAGE	Amount	BRIEF DESCRIPTION, LOCATION, ETC. (Not Warranted)
294 July 5, 1978	Bank			Trust Co. Southern &	M. Graham Proffitt III et al	Deed Bk 1082	525		1st mtg. see Rem Bk. 1277 pg. 689 Release lot 101 Sugar Creek map II
1130 Jul. 12, 1978	"			"	Eastside Dev. Inc.	1437	914	2,550.00	.00 W. Butler ave. Mauldin, also basement 14.04/1 ac. Hwy. 276 Whalley Cr.
1140 Jul. 12, 1978	"			"	Charles J. Clement et al + La Bataille Prop. Corp. a joint venture	1437	933	4,186. ⁴⁴	Lot 64 "Sylvan Hills" 3rd mtg. see Rem Bk. 1338 pg. 268
1248 July 13, 1978	"			"	J. A. Balen, et al + La Bataille Prop. Corp. a joint venture	1438	74		Release lot 68 Canabucke I
1251 July 13, 1978	"			"	J. A. Balen et al et al	1438	77		3rd mtg. see Rem Bk. 1338 pg. 268 Release lot 2 Canabucke I
1338 Jul. 14, 1978	"			"	Alfred W. Cash	1438	93	30,250. ⁹²	Lot 4 1/2 Pt. lot 3 Hwy. 20 also parking area
1507 Jul. 14, 1978	"			"	Nancy B. Luthi	1438	195	36,000. ⁰⁰	Lot McAlister Plaza Sec. 1
1588 July 17, 1978	"			"	Dempsey Real Estate Inc.	1438	413		3rd mtg. see Rem Bk. 1384 pg. 858 Release lot 59 Mustang Valley
1756 Jul. 18, 1978	"			"	Patricia G. Porter 2 partners	1438	457	6,351. ¹²	Lot 9 Pittman A. also lot ave. "alta Vista"
1845 Jul. 18, 1978	"			"	Crescent Properties	1438	539	41,500. ⁰⁰	Lot 63 1/2 Pt. lot 57 Crescent 3rd mtg. see Rem Bk. 1380 pg. 197
1805 July 18, 1978	"			"	Joe W. Hiller	1438	561		Release lot 27 Altamont Street also 2.37 ac. Allen ave.
1998 Jul. 19, 1978	"			"	Tommy W. Locke, et al	1438	653	5,578. ⁰⁰	Tracts 2.2 x 11, 8 ac. Allen ave. 1st mtg. see Rem Bk. 1277 pg. 689
1416 July 14, 1978	"			"	M. Graham Proffitt III et al	Deed Bk 1083	160		Release lot 75 Sugar Creek map II 1 Holly Tree Plant "Phase II" Sec. 11, -B
2166 Jul. 20, 1978	"			"	Joseph E. Cameron	1438	811	9,500. ⁰⁰	Lot 111 Holly Park Lane 1st mtg. see Rem Bk. 1348 pg. 450
2130 July 20, 1978	"			"	Dore Lee Realty Co.	1438	750		Release 10 ft. strip Dore Ave. 1st mtg. see Rem Bk. 1352 pg. 8
2133 July 20, 1978	"			"	A & B Properties, Inc	1438	805		Release 6.95 ac. Woodside Rd.

INDIRECT or MORTGAGEE Index to Real Estate Mortgages — Greenville County, S. C.

REG. U. S. PAT. OFFICE *Chas McCott* County Indexes Since 1888 An Identifying Trade Mark


Open at Proper Tab according to First Letter or Letters of Name and refer to Buff Sub-Index sheet for page reference.

COTT FAMILY NAME INDEX No. 75 © 1949
MADE BY THE COTT INDEX COMPANY, COLUMBUS, OHIO
SOLD BY WALKER, EVANS & COGSWELL CO., CHARLESTON, S.C. (555)

FILE NUMBER DATE OF RECORD	MORTGAGEES FAMILY NAMES	GIVEN NAMES ABCDEFGH	GIVEN NAMES IJKLMNO	GIVEN NAMES PQRSTUVWXYZ	MORTGAGORS	BOOK	PAGE	Amount	BRIEF DESCRIPTION, LOCATION, ETC. (Not Warranted)
2134 July 20, 1978	Bank				& Trust Co. Southern	1438	845		Agmty. see Rem. bk. 1352 pg. 08 Release 3 ac. woodside Road
2268 July 21, 1978	"				"	1438	918	6,514	20 Mary Jane Est. Lot 21 Piedmont Dr. Sec. A.
2278 July 21, 1978	"				"	1438	938	14,001	00 Pt. lots 16 & 17 Aberdeen Ave.
2462 July 24, 1978	"				"	1439	93	9,727	20 Lot 20, E. Bent St. Bent St.
2472 July 24, 1978	"				"	1439	84		See mtg. see Rem. bk. 1207 pg. 425 Release lots 1 thru 4 Richfield Square
2067 July 20, 1978	"	<i>Cancelled</i> <i>Annice S. Lusk</i>	1-24-85	# 21943	William H. Greer, et al Set BK. 88-411	1083	546		Real Prop. Agree.
2703 July 26, 1978	"				"	1439	364	8,944	80 Lot B. Hwy 8 Oaklawn Dr.
2700 July 26, 1978	"				"	1439	373	28,370	40 Oaklawn Dr. 3.07 ac. Stoddard Pl.
2841 July 27, 1978	"				"	1439	427	7,679	52 Millcreek Est. Lot 25 Mill Creek Rd.
2924 July 27, 1978	"				"	1439	445	60,000	00 3 lots
2837 July 27, 1978	"				"	1439	451	8,062	80 Dunkland Dr. Lot, Cooley Bridge Rd.
3017 Jul. 28, 1978	"				"	1439	576	33,000	00 Rd. N. Best 8.35 ac. Hwy. 25 & Hawthline
3088 Jul. 28, 1978	"				"	1439	642	7,238	48 "Forest View" Lot 8 Hildesheim Dr.
3242 Jul. 31, 1978	"				"	1439	723	5,964	00 "Mustang Village" Lot 52 Hildesheim Dr.
3262 Jul. 31, 1978	"				"	1439	758	350,000	00 Prop. Agmt. Unit 2, Westwood Horiz.
3520 Aug. 2, 1978	"				"	1440	75	10,429	44 Marshall St. Lot, Brookside Way &

INDIRECT or MORTGAGEE Index to Real Estate Mortgages — Greenville County, S. C.

() REG. U. S. PAT. OFFICE *Chas. McCath* County Indexes Since 1888 An Identifying Trade Mark

 Open at Proper Tab according to First Letter or Letters of Name and refer to Buff Sub-Index sheet for page reference.

COTT FAMILY NAME INDEX No. 75 © 1949
MADE BY THE COTT INDEX COMPANY, COLUMBUS, OHIO
SOLD BY WALKER, EVANS & COGSWELL CO., CHARLESTON, S.C.

FILE NUMBER	MORTGAGEES	GIVEN NAMES	GIVEN NAMES	GIVEN NAMES	MORTGAGORS	BOOK	PAGE	Amount	BRIEF DESCRIPTION, LOCATION, ETC.
DATE OF RECORD	FAMILY NAMES	ABCDEFGHIJ	IJKLMNO	PQRSTUVWXYZ					(Not Warranted)
3550 Aug. 2, 1978	Bank			Trust Co. Southern &	Lennie C. Evans, et al	1440	108	.80 3,710	Lot, Grove St.
3638 Aug. 2, 1978	"			"	Allan R. Seale	1440	150	.72 5,067	"Mustang Village" Lot 1 Bramlett Rd.
3573 Aug. 2, 1978	"			"	Ralph D. Brooks, et al	-	-	-	78-6376 pictures - 219 Virginia Ave
3794 Aug. 3, 1978	"			"	Dempsey Real Estate Co. Inc.	1440	279	-	Prop. mtg. Au REm Bl. 1387 Pg. 858 Release lot 8 Mustang Village
3794 Aug. 3, 1978	"			"	Dempsey Real Estate Co. Inc.	1440	280	-	Prop. mtg. Au REm Bl. 1387 Pg. 858 Release lot 52 Mustang Village
3664 Aug. 3, 1978	"			"	attn. in part for Nathan & Palanza Alberta P. Palanza	1440	194	.30 25,000	Lot, Chapman Rd. also lot 27 Williams st. mtn. west end.
"	"			"	"	1440	194	-	Dixie St.
3664 Aug. 3, 1978	"			"	Palanza Tile, Inc.	1440	206	.00 25,000	Lot 4 Merrill Rd.
3673 Aug. 3, 1978	"			"	Leonard Thompson	1440	215	.02 2,526	Lot, Dentt St.
4016 Aug. 7, 1978	"			"	James E. Matheson, et al	1440	481	.00 8,912	Lot 8, also lot, Grove St.
4102 Aug. 7, 1978	"			"	Helen W. Palmer	1440	529	.00 3,500	Lot 6
4028 Aug. 7, 1978	"			"	C. N. Allen, Jr., et al	1440	560	.70 4,718	Lot, Hwy 52 & Pelzer Rd.
4035 Aug. 7, 1978	"			"	Charlie J. Lewis, et al	1440	571	.36 11,500	"Piccadilly mfg. & village" Sec. 4 Lot 4 Pine Bluff St.
4119 Aug. 7, 1978	"			"	Dempsey Real Estate Co. Inc.	1440	593	-	Prop. mtg. Au REm Bl. 1387 Pg. 858 Release lot 1 Mustang Village
4270 Aug. 8, 1978	"			"	The Old Southland & Granite Co.	1440	641	.00 37,225	"Montclair" Sec. 5, mtn. side Lot 128 Danburg Rd.
4267 Aug. 8, 1978	"			"	The Old Southland & Granite Co.	1440	643	.00 32,500	"Montclair" Sec. 5, mtn. side Lot 127 Montclair Rd.

INDIRECT or MORTGAGEE Index to Real Estate Mortgages -- Greenville County, S. C.

(TTT)

Open at Proper Tab according to First Letter or Letters of Name and refer to Buff Sub-Index sheet for page reference.

KEYS PRINTING CO.

FILE NUMBER	MORTGAGEES FAMILY NAMES	GIVEN NAMES ABCDEFGH	GIVEN NAMES IJKLMNO	GIVEN NAMES PQRSTUWXYZ	MORTGAGORS	BOOK	PAGE	AMOUNT	BRIEF DESCRIPTION, LOCATION, ETC. (NOT WARRANTED)
4341	Bank				& Trust Co. Southern			.00	
aug. 9, 1978 4541	"				Inman Wayne Edens	1440	809	10,800	9 lots + tract. Stone Sp.
Aug. 10, 1978	"				H. Dean Bruce	1440	879		Release 2.06 acre tract Mt. Lebanon Rd. - see mtg. see REM Bk. 1383 pg. 742
4443	"				inc.	1440	879		sec. 2
aug. 10, 1978 4516	"				United Dev. Services,	1440	836	45,000	9 lots "The meadows"
aug. 10, 1978 4549	"				Thomas W. Greene	1440	893	25,000	"Rowley Place"
aug. 10, 1978 4676	"				J.C. Pickens, et al	1440	913	5,444	Lot 25 Lavinia ave. Rebecca + Denise St. last lot
Aug 11, 1978 4574	"				1/2 Bataille Prop. Assoc. a part Vinton				Lot Rebecca St. also lot
aug. 11, 1978 4877	"				J. A. Bolen, Jr. et al	1441	80		see mtg. see REM Bk. 1338 pg. 268
Aug. 14, 1978 4775	"				Stanley P. Crumley	1441	64	19,090	Release lot 70 Canbrake F
aug. 14, 1978 4880	"				Thomas C. Briner, et al	1441	172		1 acre Berry Rd.
aug. 14, 1978 4881	"				Carl A. Shipman, Jr. et al	1441	134	4,784	see mtg. see REM Bk. 1429 pg. 156
aug. 14, 1978 5185	"				Thomas J. Wilson, Jr. et al	1441	168	34,000	Release lot 25 Kingwood "Mustang Village"
aug. 16, 1978 5086	"				Mark A. Waldrop	1441	170	7,975	Lot 44 Appaloosa Dr.
aug. 16, 1978 5221	"				J. A. McBride, et al	1441	430	1,883	Sp. less Pt.
aug. 17, 1978 5234	"				William A. King et al	1441	477	23,720	196 acc. county rd. Fairview
Aug 17, 1978	"				Eddie Hawthorne	1441	504	12,936	"Forest Hills"
	"				Richard O. Ostern, et al	1441	575		Lot 27 S. Forest Cr. sec. II
	"								5.55 acc. Boswell Rd.
	"								Lots 13, 14, 15 Unnamed St.
	"								Lot, Old Hundred Rd.
	"								see mtg. Prop. Assoc. see sub Bk. 1057 pg. 130
	"								Release 1/2 P. from judgment lot 78-3327

INDIRECT or MORTGAGEE Index to Real Estate Mortgages - Greenville County, S. C.

Open at Proper Tab according to First Letter or Letters of Name and refer to Buff Sub-Index sheet for page reference.

KEYS PRINTING CO.

FILE NUMBER DATE OF RECORD	MORTGAGEES FAMILY NAMES	GIVEN NAMES ABCDEFGHIJ	GIVEN NAMES IJKLMNO	GIVEN NAMES PQRSTUVWXYZ & Trust Co.	MORTGAGORS	BOOK	PAGE	AMOUNT	BRIEF DESCRIPTION, LOCATION, ETC. (NOT WARRANTED)
5234 Aug 17 1978	Bank			Southern	Shirley S. Clinis	1441	570		2 ¹ / ₂ mtg. see Rem Bk. 1333 pg. 505 Release lien by Judgment Ref # 78-2904
5536 Aug. 21, 1978	"			"	Tommy P. Mc Lee	1441	753	12,158 ^{.40}	Val ⁵ Lot 26 Vernon Dr. Cedar
5750 Aug. 22, 1978	"			"	Lloyd R. Berry	1441	934	7,288 ^{.80}	3.23 acm Grove Sp.
5917 Aug 23, 1978	"			"	Donald E. Allison	1442	52	8,769 ^{.20}	Lot Dunbar Sp.
5908 Aug 23, 1978	"			"	William C. Pierce, Jr. ^{et al}	1442	40	2,163 ^{.12}	Farmington Rd. Farmville Hgt. Lot 1 - 5.9 acm White Horse Rd.
6054 Aug 24, 1978	"			"	George S. Hoffman	1442	158	5,000 ^{.00}	"Jerrydale" Lot 17 Henderson Forest Grove Sp.
6141 Aug. 24, 1978	"			"	Frank B. Bennett	1442	213	4,000 ^{.00}	16 acs. Old Georgia Rd. "Woodland Hgt."
6140 Aug. 24, 1978	"			"	Edward C. Case	1442	221	4,200 ^{.00}	Lot 12 Woodland Dr.
6118 Aug. 24, 1978	"			"	J. A. Bolen, et al. ^{et al} * in Batesville Prop. Assoc. a joint venture	1442	270		2 ¹ / ₂ mtg. see Rem Bk. 1338 pg. 268 Release lot 59 Canebroke I
6118 Aug. 24, 1978	"			"	J. A. Bolen, et al. ^{et al} * in Batesville Prop. Assoc. a joint venture	1442	271		2 ¹ / ₂ mtg. see Rem Bk. 1338 pg. 268 Release lot 60 Canebroke I
6118 Aug. 24, 1978	"			"	J. A. Bolen, et al. ^{et al} * in Batesville Prop. Assoc. a joint venture	1442	272		2 ¹ / ₂ mtg. see Rem Bk. 1338 pg. 268 Release lot 58 Canebroke I
6293 Aug. 25, 1978	"			"	Thomas A. Nippo, et al	1442	402	7,000 ^{.00}	Lot, Cor. Lach & Douthett St.
6296 Aug. 25, 1978	"			"	John W. West	1442	353	13,527 ^{.60}	Lot 13 "Green Lake acres"
6475 Aug 28, 1978	"			as Tr. & Trust Co.	Joe W. Miller	1442	544		2 ¹ / ₂ mtg. see Rem Bk. 1380 pg. 197 Release lot 30 + pt. lot 29 Altamont Found
6367 Aug. 28, 1978	"			Southern	George Earl Parker	1442	517	12,000 ^{.00}	Spec. Lot 9 Ballantyne Sp. Int. H. Hall 2 (14.50) acs. Sandy to improve spec
6600 Aug. 29, 1978	"			"	Ben A. Lucas	1442	575	20,000 ^{.00}	2.44 acs. near there, also R/W

INDIRECT or MORTGAGEE Index to Real Estate Mortgages — Greenville County, S. C.

REG. U. S. PAT OFFICE *Chas McCott* County Indexes Since 1888 An Identifying Trade Mark

Open at Proper Tab according to First Letter or Letters of Name and refer to Buff Sub-Index sheet for page reference.

COTT FAMILY NAME INDEX No. 75 © 1949
MADE BY THE COTT INDEX COMPANY, COLUMBUS, OHIO
SOLD BY WALKER, EVANS & COGSWELL CO., CHARLESTON, S.C.

(1141)

FILE NUMBER DATE OF RECORD	MORTGAGEES FAMILY NAMES	GIVEN NAMES ABCDEFGHIJ	GIVEN NAMES JKLMNO	GIVEN NAMES PQRSTUVWXYZ	MORTGAGORS	BOOK	PAGE	Amount	BRIEF DESCRIPTION, LOCATION, ETC. (Not Warranted)
6627 Aug. 29, 1978	Bank			Trust Co. Southern &	Benjamin H. Juice, et al	1442	626	.40 5,498	"Sunny green" Bates st. Lot 18 Persimmon ave.
6550 Aug. 29, 1978	"			"	alice Patterson Pepper	1442	656	.38 16,554	Lot 1 cor. Columbia ave. & Sumter St. "Riverside" Blk. 1 also lot 68 Walker St. Sec. 4 Piedmont
" " 6718 Aug. 30, 1978	"			"	Johnny M. Lallie, et al <small>a Sen. Trust</small>	1442	792	.00 7,965	Lot REM BK. 1434 Pg 517
7156 Sep. 1, 1978	"			"	Land Investments	1443	185		Release 51.28 acs. for mtg. see for mtg. see REM BK. 1345 Pg. 233
7012 Sep. 1, 1978	"			"	Donald E. Franklin, et al	1443	192		Release lot 3, 5, 17, Shackley St.
6682 Aug. 30, 1978	"	Cancelled <i>Annie S. Lankford</i> 5-17-79 #33683		"	Josh L. Craig, et al	Need 1086	BR 466		Real Prop. Agree.
7206 Sept. 1, 1978	"			"	George R. King, et al	1443	107	.70 29,426	22.47 Acre Wilmington Green
7211 Sept. 1, 1978	"			"	John Edward Harney, Jr.	1443	130	.40 12,965	Lot 5 Kemelworth Dr. S.W.
7077 Sept. 1, 1978	"			"	Annie M. Chamber	1443	155	.88 7,129	42 Acre Green 20. Len. pt.
7047 Sept. 1, 1978	"			"	Lula Mae Parker	1443	161	.96 3,738	Redmont Mtg. G. Valley - Piedmont Lot #32 (23) on N. West. (Am.)
7372 Sep. 5, 1978	"			"	Eugene E. Stone, Jr., et al	1443	276	.00 100,000	Cent. also part in strip Lot Kendallton St. Edgewood
7482 Sept. 6, 1978	"			"	Curtis D. Welborn, et al	1443	326		for mtg. see Rem. Bk. 1334 pg. 943 mtg. assign Mary Francis Welborn
7441 Sep. 6, 1978	"			"	Helen W. Palmer	1443	330	.00 3,500	Lot 6
7435 Sep. 6, 1978	"			"	Don A. Rogers	1443	413	.92 3,247	"Monticella Est." also lots 71 & 72 Lot 73 N. Monticella Rd.
7681 Sept 7, 1978	"			"	Roy F. Vaughn, Jr.	1443	528		for mtg. see Rem. Bk. 1384 pg. 476 Release Lien of Judgment case # 78-2184

INDIRECT or MORTGAGEE Index to Real Estate Mortgages — Greenville County, S. C.

()

REG. U. S. PAT. OFFICE *Chas McCott* County Indexes Since 1888 An Identifying Trade Mark

Open at Proper Tab according to First Letter or Letters of Name and refer to Buff Sub-Index sheet for page reference.

COTT FAMILY NAME INDEX No. 75 © 1949
MADE BY THE COTT INDEX COMPANY, COLUMBUS, OHIO
SOLD BY WALKER, EVANS & COGSWELL CO., CHARLESTON, S.C.

FILE NUMBER DATE OF RECORD	MORTGAGEES FAMILY NAMES	GIVEN NAMES ABCDEFGHIJ	GIVEN NAMES KLMNOP	GIVEN NAMES QRSTUVWXYZ	MORTGAGORS	BOOK	PAGE	Amount	BRIEF DESCRIPTION, LOCATION, ETC. (Not Warranted)
7602 Sep 7 1978	Bank			Trust Co. Southern &	By Tom L. Sizemore, atty. in fact Robert H. Wynne, Jr.	1443	460	.00 7,500	mp. Co. Lot 111 shield ave. "F. W. Pae
7608 Sep 7 1978	"			"	Laurence S. Phillips	1443	500	.12 9,444	Dallaun J. 7acs. Old Georgia Rd.
7744 Sept 8 1978	"			as J.	Joe W. Miller	1443	721		Subordination - for mtg. see Rem Bk. 1380 pg. 197 & Bk. 1432 pg. 291
7834 Sep 8 1978	"			Trust Co. Southern &	William E. Huch, et al	1443	680	.40 6,749	"Westwood" Dille, austin J. Lot 437 ogeewood Dr. Sec. II
7597 Sept 7 1978	"	<i>Annexed Dennis S. Lusk 10-21-80 # 12443</i>		"	Laurence Anderson	1086	899		Real Prop. Agree. Mortg. Rem Bk 1286 pg. 437 Release lien by Judgment Roll 78-3674
7964 Sept 11 1978	"			"	Elmer Eugene Fletcher, et al	1443	886	.60	School Rd.
7947 Sep 11 1978	"			"	Hervase N. Dill	1443	814	25,587	2.55 acs. Old Hundred
7991 Sep 11 1978	"			"	Lary alan Hunkins, et al	1443	845	.28 2,237	8.95 acs. Satis J.
7988 Sep 11 1978	"			"	James Perry Harrison	1443	847	.20 7,621	Dallaun J. Lot 111 Woodville, ave.
8153 Sep 12 1978	"			"	James M. Conway, III, et al	1443	961	.60 29,643	manor" austin J. Lot, maple St. "Scarsdale
8176 Sep 12 1978	"			"	Oral surgery assoc. P.A.	1443	966	.33 145,000	"Memorial medical Pt." Lot 3 Memorial medical Dr.
8047 Sep 12 1978	"			"	H. Clarence Louett, Jr.	1443	984	.40 5,147	Monticello Est. when lot 32 Lot 33 Monticello, etc.
8231 Sep 13 1978	"			"	The Loe Corp.	1444	22	.00 250,000	less Pt. 5.67 acs. Perry ave.
8230 Sep 13 1978	"			"	Joseph A. Morgan, Jr., et al	1444	35	.40 5,858	5.892 acs. Williams Rd.
8321 Sep 13 1978	"			"	John Nick Lettig, et al	1444	75	.93 5,039	Lot 46 Fairfax Dr.

INDIRECT or MORTGAGEE Index to Real Estate Mortgages — Greenville County, S. C.

REG. U. S. PAT. OFFICE *Chas McCott* County Indexes Since 1888 An Identifying Trade Mark

Open at Proper Tab according to First Letter or Letters of Name and refer to Buff Sub-Index sheet for page reference.


COTT FAMILY NAME INDEX No. 75 © 1949
MADE BY THE COTT INDEX COMPANY, COLUMBUS, OHIO
SOLD BY WALKER, EVANS & COGSWELL CO., CHARLESTON, S.C.

(VVD)

FILE NUMBER DATE OF RECORD	MORTGAGEES FAMILY NAMES	GIVEN NAMES ABCDEFGHIJ	GIVEN NAMES JKLMNO	GIVEN NAMES PQRSTUVWXYZ	MORTGAGORS	BOOK	PAGE	Amount	BRIEF DESCRIPTION, LOCATION, ETC. (Not Warranted)
8313 Sept. 13 1978	Bank			Trust Co. Southern &	<i>as Tr.</i> Joe W. Hiller	1444	105		For mtg. see Rem. bk. 1380 pg. 197 Release Lot 1 Altamont Subst
8312 Sept 13 1978	"			"	<i>as Tr.</i> Joe W. Hiller	1444	106		Rem. bk. 1380 pg. 197 Subordination of mtg. For mtg. see
8173 Sept. 12, 1978	"	<i>Cancelled Dennis S. Tankersley EMC</i>	6-17-87	# 56025	Edward P. Holder, Jr. et al	Deed 1087	BR 200		Real Prop. Agree. Bridge Rd.
8326 Sep. 14 1978	"			Trust Co. Southern	Joseph J. Gilbert, et al	1444	119	25,381	5.0 ac. N. Harrison
8432 Sept. 14 1978	"			"	Ellie L. Dugby et al	1444	210		For mtg. see Rem. bk. 1277 pg. 689 Release lot 133 Sugar Creek Sec. I
8429 Sept. 14 1978	"			"	<i>et la Bateville Prop. Assn. a Joint Venture</i> J. A. Balen, et al	1444	308		For mtg. see Rem. bk. 1338 pg. 268 Release lot 37 Conelike I
8213 Sept. 13 1978	"	<i>Cancelled Dennis S. Tankersley EMC</i>	7-23-87	# 4099	Jerry W. Hudspeth, et al	Deed 1087	298		Real Prop. Agree. "Blue Ridge"
8576 Sep. 15 1978	"			"	J. S. McAlister	1444	345	14,250	Lot 25726 Albion Cr.
8641 Sept. 15 1978	"			"	<i>et la Bateville Prop. Assn. a Joint Venture</i> J. A. Balen Jr. et al	1444	440		For mtg. see Rem. bk. 1338 pg. 268 Release lot 25 Conelike I
8840 Sep. 18 1978	"			"	Ronald J. Schmauch	1444	575	100,000	0.558 ac.
8842 Sep. 18 1978	"			"	Demetrius J. Liatas, et al	1444	594	62,000	1.162 ac. Augusta Rd. also Prof. Regine also lot manly st.
8725 Sept. 18 1978	"			"	Quentin O. Ball et al	1444	614		Unit 102 Anglenwood Horiz. Rel. For mtg. see Rem. bk. 1429 pg. 622
8555 Sept. 15 1978	"			"	Mill Creek, a Ltd. Pts.	Deed 1087	501		Release 1.861 ac. + 3.17 ac. Danville For mtg. see Rem. bk. 1363 pg. 150
8958 Sep. 19 1978	"			"	James D. Sanders, et al	1444	734	6,900	Release Lot 34 Millcreek Est.
8877 Sept. 19 1978	"			"	<i>et la Bateville Prop. Assn. a Joint Venture</i> J. A. Balen et al et al	1444	782		"Del Norte Est." Sec. 4 Lot 10 Del Norte Rd.
9037 Sep. 20 1978	"			"	Danes, Inc.	1444	816	50,000	For mtg. see Rem. bk. 1338 pg. 268 Release lot 38 Conelike I Sec. 7 36 lots "Forester woods"

INDIRECT or MORTGAGEE Index to Real Estate Mortgages — Greenville County, S. C.

REG. U. S. PAT. OFFICE *Chas McCott* County Indexes Since 1888 An Identifying Trade Mark

 Open at Proper Tab according to First Letter or Letters of Name and refer to Buff Sub-Index sheet for page reference.

COTT FAMILY NAME INDEX No. 75 © 1949
MADE BY THE COTT INDEX COMPANY, COLUMBUS, OHIO
SOLD BY WALKER, EVANS & COGSWELL CO., CHARLESTON, S. C.

FILE NUMBER DATE OF RECORD	MORTGAGEES FAMILY NAMES	GIVEN NAMES ABCDEFGHIJ	GIVEN NAMES JKLMNO	GIVEN NAMES PQRSTUVWXYZ	MORTGAGORS	BOOK	PAGE	Amount	BRIEF DESCRIPTION, LOCATION, ETC. (Not Warranted)
9120 Sept. 20, 1978	Bank			Trust Co. Southern &	Curtis D. Welborn, et al et al Bateville Prop. Assn.	1444	882		REM BK - 1334 pg. 943 Subordination of mortgage - See Jr. mtg. See REM BK 1338 pg. 268
9132 Sept. 20, 1978	"			"	J. A. Bolen, et al	1444	873		Release lot 76 Cantrich I also 2 lots
9268 Sept. 21, 1978	"			"	E. Noye Reynolds	1444	995	300,000	Lot 31 Hwy. 291
9300 Sept. 21, 1978	"	"		"	William S. Fairbanks et al Bateville Prop. Assn. a joint venture	1445	12	23,000	Lots 147
9431 Sept. 22, 1978	"			"	J. A. Bolen, Jr. et al et al Bateville Prop. Assn. a joint venture	1445	153		Jr. mtg. See REM BK 1338 pg. 268 Release lot 56 Cantrich I
9433 Sept. 22, 1978	"			"	J. A. Bolen Jr. et al	1445	155		Jr. mtg. See REM BK 1338 pg. 268 Release lot 39 Cantrich I
9390 Sept. 22, 1978	"			"	Elizabeth Brown Gibson	1445	72	12,124	Lot, Private Rd.
9444 Sept. 22, 1978	"			"	Charles E. Wright, et al et al	1445	84	9,900	2.50 ac. white Horse Rd.
9450 Sept. 22, 1978	"			"	William Charles Chapman	1445	141	12,350	Lot 8 Keith Dr.
9506 Sept. 25, 1978	"			"	Kenneth E. Soull	1445	187	15,000	Lot 6 (5.997 acres) S. Pleasantburg dr.
9521 Sept. 25, 1978	"			"	McAlister Square Co.	1445	189	350,000	Tract B (8.28 ac.)
9542 Sept. 25, 1978	"			"	Robert L. Phillips, et al	1445	219	13,307	5 acres Hunts Bridge Rd.
9250 Sept. 21, 1978	"			"	Virginia B. Mann	Deed BK 1088	352		See REM BK 1090 - page 155 Release lot 14 Peace Haven Sec II for Mtg.
9682 Sept. 26, 1978	"			"	David E. Mann, et al et al Bateville Prop. Assn.	1445	318	4,056	Cherokee mobile Home Etc. Lot 12 Jammy Trail
9805 Sept. 26, 1978	"			"	J. A. Bolen, Jr. et al	1445	422		Jr. mtg. See REM BK 1338 pg. 268 Release lot 133 Cantrich I
9823 Sept. 27, 1978	"			"	Robert N. Wynne, Jr.	1445	452	13,000	"F.W. Peep Co." Sec. 1 Lot 236 Shiloh ave.

INDIRECT or MORTGAGEE Index to Real Estate Mortgages -- Greenville County, S. C.

Open at Proper Tab according to First Letter or Letters of Name and refer to Buff Sub-Index sheet for page reference.

KEYS PRINTING CO.

(WWW)

FILE NUMBER DATE OF RECORD	MORTGAGEES FAMILY NAMES	GIVEN NAMES ABCDEFGHIJ	GIVEN NAMES KLMNOP	GIVEN NAMES QRSTUVWXYZ	MORTGAGORS	BOOK	PAGE	AMOUNT	BRIEF DESCRIPTION, LOCATION, ETC. (NOT WARRANTED)
8922 Sep. 27, 1978	Bank				Trust Co. Southern &	1445	522	.00 20,000	"Boyce add." Lot 4 Whitsett St.
8962 Sep. 27, 1978	"				"	1445	529	.00 160,000	"Memorial medical Bk." Lot 4 Memorial medical Dr.
9959 Sep. 27, 1978	"				"	1445	549	.04 2,021	1.40 acc. Hwy. 418
10063 Sep. 28, 1978	"				"	1445	643	.84 8,745	Lot 28, Forest Park
9605 Sept. 25, 1978	"	1-22-82	#16524	Cancelled Dennis S. Lankford	Dept. Bk. 76-332 at Lawrence H. Barnette	1088	540		Real Prop. Acqy. "Public add." Pt. I
10230 Sep. 29, 1978	"				"	1445	814	.00 12,000	Lot 63 Sassafras Ct.
10223 Sep. 29, 1978	"				"	1445	858	.68 5,407	2 acc. Oaklawn Dr.
10256 Sep. 29, 1978	"				"	1445	862	.04 13,907	Lot 1 Hwy. 8 Oaklawn Dr.
10213 Oct. 2, 1978	"				"	1445	931	.80 16,879	"Fush Malaw Farms" Lot 38 High Valley Blvd.
10436 Oct. 2, 1978	"				"	1445	969	.00 10,000	Surprise Dr. Lots 26 + 39 Southside Dr. +
10428 Oct. 2, 1978	"				"	1445	988	.08 25,546	Dulle Hwy. Sides Dr. St. lots 314 Hendersonville -
10643 Oct. 3, 1978	"				"	1446	156	.74 5,206	Spring Dr. Lot 8 Kimberly Dr. Chick
10625 Oct. 3, 1978	"				"	1446	214		see REM Bk. 1438 pg. 538 Release tract, Mauldin - for mtg.
10582 Oct. 3, 1978	"				"	1446	216		for mtg. see REM Bk. 1380 pg. 197 Release lot 8 Altamont Court Sec I
10207 Sept. 29, 1978	"				"	1088	896		for mtg. see REM Bk. 1433 pg. 484 Release 10.07 Acc. White Rd.
11118 Oct. 6, 1978	"				"	1446	600		for mtg. see REM Bk. 1440 pg. 836 Release lot 22 The Meadows Sec. 2

INDIRECT or MORTGAGEE Index to Real Estate Mortgages - Greenville County, S. C.

Open at Proper Tab according to First Letter or Letters of Name and refer to Buff Sub-Index sheet for page reference.

KEYS PRINTING CO.

FILE NUMBER DATE OF RECORD	MORTGAGEES FAMILY NAMES	GIVEN NAMES ABCDEFGHIJ	GIVEN NAMES JKLMNO	GIVEN NAMES PQRSTUVWXYZ	MORTGAGORS	BOOK	PAGE	AMOUNT	BRIEF DESCRIPTION, LOCATION, ETC. (NOT WARRANTED)
11089 Oct. 6, 1978	Bank			& Trust Co. Southern	an Eleemosynary corp. by President. et al New Covenant Fellowship et al	1446	498	.00 65,000	Lot Cunningham Rd. Bates sp.
11133 Oct. 6, 1978	"			"	James R. McClain INC.	1446	598	5,790	5 acc. County rd.
11268 Oct. 9, 1978	"			"	Jack Labell assoc;	1446	714	11,000	Lot Bates sp.
11557 Oct. 11, 1978	"			"	Willdon Redding, et al	1446	898	4,000	Lots Freemans Bridge Rd.
11559 Oct. 11, 1978	"			"	Thomas J. Labell	1446	917	12,500	Lot Bates sp.
11520 Oct. 11, 1978	"			"	D. Wayne Gore, et al	1446	889	15,000	10.68 ac. Dacusville Rd.
11587 Oct. 12, 1978	"			"	James L. Kitchen	1446	962	4,979	"abnly mills" Brandon Plant, sec. 2 Lot 458 Dorsley Blvd.
11690 Oct. 12, 1978	"			"	George W. Luckett, Jr.	1446	986	29,074	Bridge Rd. "abnly mls. Brandon Plant" Lots 487, 488, + 489 Easley
11869 Oct. 13, 1978	"			"	Numan H. Dickson	1447	168	21,631	"White Horse Hgts" sec. 2 Lot 85 Jolly ave.
11868 Oct. 13, 1978	"			"	Jesse J. Brown, et al	1447	191	5,200	Stephen Lane Lot 113 Cor. Dellwood Dr. + Jrnty. Durham Bk. 1380 pg. 197
12020 Oct. 16, 1978	"			"	Joe W. Nille	1447	390		Rilean lot 31 Altamont Court sec 2 Dellwood Dr.
11973 Oct. 16, 1978	"			"	Boyer F. Gregory, Jr.	1447	336	20,000	Lot 120 Cor. Nelson Dr. +
12029 Oct. 16, 1978	"			"	James M. Reynolds	1447	352	9,035	1 Acre Wood Rd. Chick Egg. sp.
11972 Oct. 16, 1978	"			"	Estelle D. Smith	1447	383	1,781	.30 acre Reim Dr. Fairmin sp. Park.
12101 Oct. 17, 1978	"			"	Elizabeth Drummond Taylor	1447	418	12,000	Lot 50 Harrington Ave. "Jacquema"

(over)

INDIRECT or MORTGAGEE Index to Real Estate Mortgages - Greenville County, S. C.

Open at Proper Tab according to First Letter or Letters of Name and refer to Buff Sub-Index sheet for page reference.

(XXX)

KEYS PRINTING CO.

FILE NUMBER DATE OF RECORD	MORTGAGEES FAMILY NAMES	GIVEN NAMES ABCDEFGH	GIVEN NAMES IJKLMNO	GIVEN NAMES PQRSTUVWXYZ	MORTGAGORS	BOOK	PAGE	AMOUNT	BRIEF DESCRIPTION, LOCATION, ETC. (NOT WARRANTED)
12105 Oct. 17, 1978	Bank			& Trust Co. Southern	David E. Mann ^{et al}	1447	437	.40 3,737	Mobile Home Estate Lot 12 Tammy Trail Cherokee
12197 Oct. 17, 1978	"	Indexed in error - should be Joint Fed St L. Am.			Gerald T. Ballina	1447	474	.00 105,000	15.50 Acre Pennington Road
12270 Oct. 18, 1978	"			"	Jimmy J. Stewart	1447	552	.00 8,000	Lot Chapman Rd. For mty. see Rem Bk. 1439 pg. 730
12232 Oct. 18, 1978	"			"	John E. Cohen, et al	1447	545		Mty. Assigned Fed. Nat'l Mty. Assn. For mty. see Rem Bk. 1439 pg. 434
12232 Oct. 18, 1978	"			"	Roy L. Phillips, et al	1447	546		Mty. Assigned Fed. Nat'l Mty. Assn. "Redmont mty. co will share of"
12364 Oct. 19, 1978	"			"	William Fred Lallia	1447	608	.80 18,706	Lot 44 Hammett St. Sec. 4 Mty. Co. Sec. 4
12356 Oct. 19, 1978	"			"	Ida Freddie Lallia	1447	619	.16 9,385	Lot 42 Spring St. Redmont For mty. see Rem Bk. 1380 pg. 197
12378 Oct. 19, 1978	"			"	Joe W. Hiller	1447	699		Release lot 14 Attainment Sec 2
12092 Oct. 17, 1978	"	Cancelled Dannie S. Lankersley 11-19-80 # 15512 lot BK 72-1007			Walter E. Davis	1090	149		Real Prop. Agree.
12092 Oct. 17, 1978	"	Cancelled Dannie S. Lankersley 5-23-90 # 34684 S.F. Bk. 119-280			Robert K. Harding, et al	1090	150		Real Prop. Agree.
12092 Oct. 17, 1978	"			"	Mettie B. Jeter	1090	151		Real Prop. Agree.
12581 Oct. 20, 1978	"			"	Caroline Land Co. Inc.	1447	831		For mty. see Rem Bk. 1292 pg. 619 Release lot 41 Sec E Knollwood Mty.
12581 Oct. 20, 1978	"			"	Caroline Land Co. Inc.	1447	832		For mty. see Rem Bk. 1292 pg. 619 Release lot 40 Sec E Knollwood Mty.
12614 Oct. 23, 1978	"			"	Mamie L. Jordan	1447	925	.72 2,799	Sublawn 2 nd Zone 2 lots 2.5 Acre Cooley Bridge Rd. For mty. see Rem Bk. 1387 pg. 858
12696 Oct. 23, 1978	"			"	Dempsey Real Estate Co., Inc.	1447	937		Release lot 14+16 Mustang Village

(over)

INDIRECT or MORTGAGEE Index to Real Estate Mortgages -- Greenville County, S. C.

Open at Proper Tab according to First Letter or Letters of Name and refer to Buff Sub-Index sheet for page reference.

KEYS PRINTING CO.

FILE NUMBER DATE OF RECORD	MORTGAGEES FAMILY NAMES	GIVEN NAMES ABCDEFGHIJ	GIVEN NAMES IJKLMNO	GIVEN NAMES PQRSTUVWXYZ	MORTGAGORS	BOOK	PAGE	AMOUNT	BRIEF DESCRIPTION, LOCATION, ETC. (NOT WARRANTED)
12784 Oct. 24, 1978	Bank			Trust					
12783 Oct. 24, 1978	"			Southern &	Dentry Buchanan, et al	1447	960	25,000 ⁰⁰	Lot 12 Benton Dr. Bate Sp
12725 Oct. 24, 1978	"			"	Lou Anne B. Cox	1447	958	6,765 ⁶⁰	Stone Est. Blk A Grindle Sp Pt. lots 1, 2 + 3 + 4 Laurel St
12815 Oct. 24, 1978	"			"	Larry D. Bridwell, et al	1447	962	6,070 ⁰⁸	See B Lot 112 "A" St. Woodside Mills
12894 Oct. 24, 1978	"			"	Midred C. Lindsay	1447	983	3,891 ⁹⁶	Lot 22 Laurie Forest
12988 Oct. 25, 1978	"			"	J. A. Balen, Jr. et al	1448	252		For mtg. see R.E. m/Book 1338 pg. 268 Release lot 57 Camelback Tr Grilles Sp.
13109 Oct. 26, 1978	"			"	Fred Adams Jr.	1448	274	12,625 ⁰⁰	Lot 23 Welcome St. "Welcome View"
12957 Oct. 26, 1978	"			"	James Britton McGregor, et al	1448	350	4,479 ¹²	"Sherrwood Forest" Lot 227 Scarlett St. (Forest Green Rd.)
13218 Oct. 26, 1978	"			"	Donald L. Roper, et al	1448	384	3,500 ⁷⁰	Brown Sp. Lot Hwy 20 (formerly Hwy 29)
13255 Oct. 27, 1978	"			"	L. Jack Dill	1448	468	25,000 ⁰⁰	1.47 acs. Saunders Hill Rd.
13517 Oct. 27, 1978	"			"	Carolina Land Co, Inc.	Need	BR		For mtg. see REM Blk 1292- pg. 619 Release Lot 39 Knollwood Hgts, Sect less Bl.
13599 Oct. 31, 1978	"			"	Frances L. Hunter	1448	809	5,000 ⁰⁰	Lot, N. Main St
13504 Oct. 31, 1978	"			"	Cynthia C. Manning	1448	865	17,000 ⁰⁰	5 acs. New Gap excel Rd.
13748 Oct. 31, 1978	"			"	Roger Dale Hamby	1448	902	17,140 ²⁰	R/R Stone, Jr. 1.53 acs. Piedmont & Northham
13749 Nov. 1, 1978	"			"	Danco, Inc.	1449	58		For mtg. see R.E. m. Blk. 1444 pg. 816 Release lot 16 Forester wood Sec 7
13768 Nov. 1, 1978	"			"	Danco, Inc.	1449	59		For mtg. see R.E. m. Blk. 1444 pg. 816 Release lot 115 Forester wood Sec 7
	"			"	Willbur J. Anelgrove	1448	994	2,698 ⁰⁸	"Nutter courts" Lot 11 Nutter Ct.

INDIRECT or MORTGAGEE Index to Real Estate Mortgages - Greenville County, S. C.

Open at Proper Tab according to First Letter or Letters of Name and refer to Buff Sub-Index sheet for page reference.

KEYS PRINTING CO.

(177)

FILE NUMBER DATE OF RECORD	MORTGAGEES FAMILY NAMES	GIVEN NAMES ABCDEFGHIJ	GIVEN NAMES KLMNO	GIVEN NAMES PQRSTUWXYZ	MORTGAGORS	BOOK	PAGE	AMOUNT	BRIEF DESCRIPTION, LOCATION, ETC. (NOT WARRANTED)
13777 Nov. 1, 1978	Bank			Trust Co. Southern & etal	George Walter Darby	1449	12	17,512	3 acs. Grove P. "Greenvalley, S.C."
13787 Nov. 1, 1978	"			" + Trust Co.	Robert J. Thompson	1449	30	250,000	lots, less Pt. "Rockwood Rd."
13800 Nov. 2, 1978	"			Southern	Ann B. Finley	1449	90	6,000	Lot 8 Manetta St.
13890 Nov. 2, 1978	"			" "	James W. Lentz	1449	163	12,616	Cherokee Ests. Tract 11 (5 acs.) scenic highway
13969 Nov. 3, 1978	"			" "	Steve M. Austin	1449	271	1,473	Dalton P. Lot, Old Pelzer Rd.
13826 Nov. 2, 1978	"	Cancelled Donnie S. Finley KMC	12-27-78 #19047	" "	Joe D. Finley, et al Pat BK 69-1684	Deed Book 1091	173		Real Prop. Agree.
13826 Nov. 2, 1978	"	Donnie S. Finley	2-19-80 #25076	" "	Perry S. Masters, et al	Deed Book 1091	174		Real Prop. Agree. "Holiday Hill" Sec. 2 Parcel 3. Lots 25126 Old Holiday Rd.
14164 Nov. 6, 1978	"			" "	Robert B. Sellers etal	Deed Book 1449	387	8,335	Real Prop. Agree. Chick Spg. P. 2 acs. mt. creek Rd.
14009 Nov. 3, 1978	"			" "	Jack D. Grubb	1091	320		Real Prop. Agree. Chick Spg. P. 2 acs. mt. creek Rd.
14279 Nov. 7, 1978	"			" "	Carl J. Hill	1449	469	3,407	4.88 acs. Saluda P.
14418 Nov. 8, 1978	"			" "	John M. Sartain	1449	586	5,790	Sp. P. also 1.41 acs. 1.7 acs. Bushy creek rd. Chick mill Rd. + Hummer P.
14536 Nov. 9, 1978	"			" "	Thomas E. Cully, et al	1449	673	80,000	Lot 3 1/2 lot 2 Cor. Parkin add. Bl. 8
14579 Nov. 9, 1978	"			" "	Sandra D. Bond	1449	687	90,000	Lots 1, 2, 13 "Boyce-Lauer
14578 Nov. 9, 1978	"			" "	Robert W. Bond	1449	689	160,000	0.297 acs. E. North St. "Woodland Hts"
14664 Nov. 9, 1978	"			" "	Gibson Brothers, Inc.	1449	746	60,000	Lot 36 Woodland Dr.
14668 Nov. 9, 1978	"			" "	Walter E. Price	1449	814	4,144	

INDIRECT or MORTGAGEE Index to Real Estate Mortgages -- Greenville County, S. C.

Open at Proper Tab according to First Letter or Letters of Name and refer to Buff Sub-Index sheet for page reference.

KEYS PRINTING CO.

FILE NUMBER DATE OF RECORD	MORTGAGEES FAMILY NAMES	GIVEN NAMES ABCDEFGHIJ	GIVEN NAMES JKLMNO	GIVEN NAMES PQRSTUVWXYZ	MORTGAGORS	BOOK	PAGE	AMOUNT	BRIEF DESCRIPTION, LOCATION, ETC. (NOT WARRANTED)
14953 Nov. 13, 1978	Bank			& Trust Co. Southern	Carolina Land Co. Inc.	1450	112		200 mtg. Sec. 100 Blk. 1292 pg. 619 Release lot 15 Knollwood Hgh. Sec. 10
14955 Nov. 13, 1978	"			"	Danco, Inc.	1450	113		for mtg. Sec. 100 Blk. 1444 pg. 816 Release lot 64 Forestside Woods Sec. 7
14918 Nov. 13, 1978	"			"	Richard E. Manley	1450	17	.60	"Longquest Olive" Lot 65 Pecan Dr.
14859 Nov. 13, 1978	"	<i>Annexed</i>	12-15-90 # 19821	"	Michael D. Stroud, et al	Deed Bk.		16,689	Real Prop. Agree.
14859 Nov. 13, 1978	"	<i>Annexed</i>	2-4-81 # 22258	"	Richard J. Stroud, et al	Deed Bk.			Real Prop. Agree.
14950 Nov. 13, 1978	"	<i>Annexed</i>		"	Charles L. Crawford aka John Stroud	Deed Bk.			Real Prop. Agree.
15117 Nov. 15, 1978	"			"	John N. Sherman, et al	1450	267	.72	"Rosewood Hgh." Lot 12 Hwy Ct.
15118 Nov. 15, 1978	"			"	James K. Turner, et al	1450	269	.00	Hollysueville Lane, Fair mt. Sp. Tract 3 1/2 Tract 10 = 1.15 acs.
15123 Nov. 15, 1978	"			"	Samuel Crawford, et al	1450	289	.00	St. Lot 1 Cor. Earle & Rutledge
15175 Nov. 15, 1978	"			"	Elizabeth L. Owens	1450	329	.40	St. Lot, Hwy. 414 Highland
15405 Nov. 16, 1978	"			"	J. A. Bolen, as Li. et al	1450	529		200 mtg. Sec. 100 Blk. 1398 pg. 268 Release lot 84 Candleroke I
15360 Nov. 16, 1978	"			"	Mullikin Enterprises,	1450	452	.60	St. Tract 7 (acre) Augusta Rd. "Meyers Park" Sec. 1
15396 Nov. 16, 1978	"			"	Donna D. Robinson	1450	473	.00	Lot. 19 Forest Lane
15286 Nov. 16, 1978	"			"	Edgar L. Cowart, et al	1450	520	.94	Bedmont, mtg. Co. Sec. 4
15286 Nov. 16, 1978	"			"	Rebecca L. Rochester	1450	522	8,429	Lot 56 Liberty St. Prop. Unnamed colony bl. throu sp.
15448 Nov. 17, 1978	"			"	George Hammond	1450	566	2,136	Lot 1 Cor. Waycross Rd. & "Highland"
								.24	Lot 55 Virginia ave

INDIRECT or MORTGAGEE Index to Real Estate Mortgages - Greenville County, S. C.

Open at Proper Tab according to First Letter or Letters of Name and refer to Buff Sub-Index sheet for page reference.

KEYS PRINTING CO.

FILE NUMBER DATE OF RECORD	MORTGAGEES FAMILY NAMES	GIVEN NAMES ABCDEFGHIJ	GIVEN NAMES JKLMNOPQ	GIVEN NAMES RSTUVWXYZ	MORTGAGORS	BOOK	PAGE	AMOUNT	BRIEF DESCRIPTION, LOCATION, ETC. (NOT WARRANTED)
15378 Nov. 17, 1978	Bank				Trust Co. Southern & ^{etal} William Redding	1450	628	.72 5,454	Rd. Bates St. also lot Lot 104 Freeman Budge Rem. bk. 1372 pg. 64
15808 Nov. 24, 1978	"				Randall Lu Green ^{etal} W.A. Connie Michael Davis ^{etal}	1450	533	.00	Subordination - for Div. Mtg. see "Whighamville county club" Sec. 3-1
15753 Nov. 20, 1978	"				Michael Connie Davis	1450	775	41,000	Lot 11-13 Jones mill rd. Rem. bk. 1431 pg. 932
15727 Nov. 20, 1978	"				Westside City, Inc.	1450	729		Modification Agreement - for Mtg. see for Mtg. see Rem. bk. 1431 pg. 932
15728 Nov. 20, 1978	"				Westside City, Inc.	1450	732		Mtg. assign. The Life Ins. Co. of Virginia for Mtg. see Rem. bk. 1380 pg. 197
15732 Nov. 20, 1978	"				Joe W. Miller	1450	823		Release Lot 12 Altamont Court 78-9459
15324 Nov. 16, 1978	"				Bond Textile Mach. Inc.	✓	✓	✓	fixtures - Jimmy Doolittle Bates St.
15984 Nov. 22, 1978	"				D. Wayne Dale, ^{etal}	1450	994	.00 15,000	18.68 ac. Darrouville rd. Brandon Plant "Sec. 1"
15984 Nov. 22, 1978	"				Robert N. Wynne, Jr.	1451	11	10,000	Lot 121 Inaper St. along mill
15984 Nov. 22, 1978	"				Robert N. Wynne, Jr.	1451	13	11,000	Lot 44 Cor. First ave. & "C" St. Village House F.W. Lee Mtg. Co. Sec. 1
16068 Nov. 22, 1978	"				" " " ^{etal} Dumenton O. Ball, Jr.	1451	13	.00 10,800	"Ballingwood" Sec. 1 Lot 28 Riverside Dr.
16076 Nov. 22, 1978	"				K. S. D. Inc.	1451	68	.00 17,000	Pl. lot 3 within St. Folk Shoals
16048 Nov. 22, 1978	"				Luene D. Wilson	1451	100	.92 6,349	Lot 23 Lichville rd.
15717 Nov. 20, 1978	"				Jerry O'Neal Glenn, ^{etal}	Deed	BR		Real Prop. Copye. "Rindale"
16158 Nov. 24, 1978	"				Larry Brownlow	1092	345	.80 9,451	Lot 23 Ruenew Cr.

1 INDIRECT or MORTGAGEE Index to Real Estate Mortgages -- Greenville County, S. C.

()

Open at Proper Tab according to First Letter or Letters of Name and refer to Buff Sub-Index sheet for page reference.

KEYS PRINTING CO.

FILE NUMBER DATE OF RECORD	MORTGAGEES FAMILY NAMES	GIVEN NAMES ABCDEFGHIJ	GIVEN NAMES JKLMNO	GIVEN NAMES PQRSTUVWXYZ	MORTGAGORS	BOOK	PAGE	AMOUNT	BRIEF DESCRIPTION, LOCATION, ETC. (NOT WARRANTED)
16277 Nov. 27, 1978	Bank			Trust Co. Southern &	<i>Sizemore</i> Thomas Herald -	1451	266	.32 14,971	Lot, Chingapin Rd.
16215 Nov. 27, 1978	"			"	Jordan E. Mann	1451	301	.40 70,550	3.2 ac. Sauniga Lane Crabapple Dr. "Columbiana ac. sec. II"
16463 Nov. 28, 1978	"			"	D. Clayton Spuell	1451	378	.80 20,992	Lot 11 Cor. Flecktee St. +
16591 Nov. 29, 1978	"			"	Thomas N. Coler	1451	523	.80 21,000	Lot 66 Augusta Rd. Fg mty. see REM Bl. 1348 pg. 450
16611 Nov. 29, 1978	"			"	Don Lee Realty	1451	569	.80	Release lot 172 Don Lee
16525 Nov. 29, 1978	"			"	Lloyd C. Jones, et al	1451	578		Release lot 141 "Piedmont mfg. Co. Village" See mty. see REM Book 1396 pg. 175
16664 Nov. 30, 1978	"		or Executor & J.	"	" Morgan, et al	1451	578	.00	
16664 Nov. 30, 1978	"		or Executor + M.	"	Drenville DeFome	1451	617	.00 10,000	.74 ac. Saluda Lake Rd.
16671 Nov. 30, 1978	"		"	"	George Rose Morgan, Jr.	1451	619	.00 10,000	1.10 ac. Saluda Lake Rd.
16696 Nov. 30, 1978	"		"	Southern	James J. Finley	1451	643	.22 12,449	Lot, Hwy. 29
16723 Nov. 30, 1978	"		"	"	Sonnie A. James, et al	1451	650	.40 47,600	6.73 ac. Near Kuer Falls
16933 Nov. 30, 1978	"	Cancelled Donnie & Larkley	"	+ Trust Co 10 Southern	Bradley R. Johnson, et al (Olin & Willis)	1092	816	.60	Real prop. Cape.
17060 Dec. 4, 1978	"		"	"	Olin Dean Willis	1452	18	.00 17,820	Lot, Augusta Rd. Fg mty. see REM Bl. 1444 pg. 816
17110 Dec. 4, 1978	"		"	"	Janes, Inc.	1452	128	.00	Release lot 73 Forester with Sec 7 Columbiana St. also lot 73 same sub.
17111 Dec. 5, 1978	"		"	"	Richard W. Locke	1452	133	.80 20,250	Lot 9 Cor. Dunbar (Nichols) +
Dec. 5, 1978	"		"	"	David W. Durham, et al	1452	142	.80 4,342	2.00 ac. Old Rutherford Rd.

INDIRECT or MORTGAGEE Index to Real Estate Mortgages -- Greenville County, S. C.

Open at Proper Tab according to First Letter or Letters of Name and refer to Buff Sub-Index sheet for page reference.

(4A)

KEYS PRINTING CO.

FILE NUMBER DATE OF RECORD	MORTGAGEES FAMILY NAMES	GIVEN NAMES ABCDEFGHIJ	GIVEN NAMES JKLMNO	GIVEN NAMES PQRSTUVWXYZ	MORTGAGORS	BOOK	PAGE	AMOUNT	BRIEF DESCRIPTION. LOCATION, ETC. (NOT WARRANTED)
17601 Dec. 8, 1978	Bank			Trust Co. Southern &	Herbert A. Brooks	1452	450	.48 5,121	"Haywood Estate" right 1 State Park Rd.
17578 Dec. 8, 1978	"			"	Johnny H. Hyatt, et al	1452	477	.00 9,060	Rem Rd. 7.65 ac. Old Saluda
17761 Dec. 11, 1978	"			"	Sanco, Inc.	1452	656		2d mtg. see Rem Bk. 1444 pg. 816 Release lot 124 Forester's land Sec 7
17943 Dec. 13, 1978	"			"	Caroline Land Co. Inc.	1452	855		2d mtg. see Rem Bk. 1292 pg. 619 Release lot 22 Knollwood Lgts. Sec 7
17945 Dec. 13, 1978	"			"	Clarence Wilton Funk	1452	857		mtg. see Rem Bk. 1378 pg. 605 Subordination of mortgage - for
18107 Dec. 14, 1978	"			"	Mallie J. Fowler	1452	904	.00 3,525	Chick Spg. Rd. 2.43 ac. State Park Rd.
18116 Dec. 14, 1978	"			"	Sanco, Inc.	1452	941		2d mtg. see Rem Bk. 1444 pg. 816 Release lot 74 Forester's land Sec 7
18270 Dec. 15, 1978	"			"	Masonry Contractors Corp. et al	1453	77		2d mtg. see Rem Bk. 1388 pg. 7 mtg. assign. Small Business Admin.
18402 Dec. 18, 1978	"			"	Robert R. Hindman	1453	160	.00 7,383	Also lot D'neal rd. Lot Hindman Rd.
18400 Dec. 18, 1978	"			"	Otis D. Norman	1453	175	.00 12,000	"Hyland Park" Lot 3 Oakley St.
18484 Dec. 19, 1978	"			"	John H. Barnett	1453	273	.80 5,065	"Mustang Village" Lot 61 Hildrethman Dr.
18605 Dec. 19, 1978	"			"	A & B Properties, Inc.	1453	403		2d mtg. see Rem Bk. 1352 pg. 8 Release 5 ac. tract Woodlands Rd.
18612 Dec. 19, 1978	"			"	Eda Bateville Prop. Corp. et al	1453	406		2d mtg. see Rem Bk. 1338 pg. 268 Release lot 406 Conelrabe I
18612 Dec. 19, 1978	"			"	Eda Bateville Prop. Corp. et al	1453	407		2d mtg. see Rem Bk. 1338 pg. 268 Release lot 28 Conelrabe I
18616 Dec. 20, 1978	"			"	John W. Dallen, Jr.	1453	428	.00 15,000	Terrace also .31 ac. Marbley St. Lot 99 Edgemont ave. "Westwood"
18533 Dec. 19, 1978	"			"	Freest-Maxwell Enterprises, Inc.	1093	992		2d mtg. see REM Bk 1343 - pg 426 Release 13.375 Genoa Cr. rd - 85+ One Creek Ct.

INDIRECT or MORTGAGEE Index to Real Estate Mortgages - Greenville County, S. C.

Open at Proper Tab according to First Letter or Letters of Name and refer to Buff Sub-Index sheet for page reference.

KEYS PRINTING CO.

FILE NUMBER DATE OF RECORD	MORTGAGEES FAMILY NAMES	GIVEN NAMES ABCDEFGHIJ	GIVEN NAMES JKLMNO	GIVEN NAMES PQRSTUVWXYZ	MORTGAGORS	BOOK	PAGE	AMOUNT	BRIEF DESCRIPTION, LOCATION, ETC. (NOT WARRANTED)
18762 Dec. 21, 1978	Bank			Trust Co. Southern &	^{By Tr.} Daunter Copt. Ch.	1453	612	30,000	Rd. 2.25 acs. Daunter Church
18846 Dec. 21, 1978	"			"	Kirk Charles Johnson, Sr.	1453	668	13,500	"Kamatalah" Lot 7 Oregon St.
18884 Dec. 21, 1978	"			"	Caroline Land Co. Inc.	1453	721		Ag. mty. see REM. Bk. 1292 pg. 619 Release lot 25 Knollwood Apts. Sect
18885 Dec. 21, 1978	"			"	United Development Service Inc.	1453	732		Ag. mty. see REM Bk. 1440 pg. 836 Release lot 5 The Meadows Sec II
19034 Dec. 22, 1978	"			"	Dempsey Real Estate Co. Inc.	1453	840		Ag. mty. see REM Bk. 1389 pg. 858 Release lot 6 Mustang Valley
18756 Dec. 21, 1978	"			"	William N. Green, et al	1094	146		Ag. mty. see REM Bk. 1207 pg. 425 Release lot Richfield Terrace
19126 Dec. 27, 1978	"			"	Charles E. Fox, et al	1456	919	5,386	Ag. mty. 0.50 acs. + 6.70 acs. Chick
19076 Dec. 27, 1978	"			"	Curtis D. Welborn, et al	1456	958		REM Bk. 1334 pg. 943 Subordination - for mty. see
19206 Dec. 28, 1978	"			"	William A. Floyd	1094	416		see REM Book 1370 - pg 323 Release 5 acres Saluda Dam Rd. for mty.
19675 Jan 2, 1979	"			"	Gordon E. Mann	1454	263		Ag. mty. see REM Bk. 1361 pg. 560 Release lot 7 White City, Va.
19568 Jan 2, 1979	"			"	Thomas K. Wang, et al	1454	191	65,000	"Huntington" Lot 28 Kepler Mt. Rd.
19569 Jan 2, 1979	"			"	John Harrison Stewart	1454	240	11,000	2.02 acs. Chapman Rd.
19558 Jan 2, 1979	"	Consulted Dannie S. Sankowsky REMS	5-2-83 # 28734	St. Bk. 80-947	Carol V. Dicks	1094	669		Real Prop. Agree.
19558 Jan 2, 1979	"	Consulted Dannie S. Sankowsky REMS	5-23-83 # 3432	St. Bk. 80-947	Dr. Gary D. Harbin, et al	1094	670		Real Prop. Agree. "Walter Hills"
20033 Jan 5, 1979	"		3-22-91 # 12728	"	Ronald L. Wilcox	1454	538	8,929	Lot 73 Hunts Bridge Rd.
20034 Jan 5, 1979	"			"	Joe W. Miller	1454	562	170,000	169.9 acs. Altamont Rd.

INDIRECT or MORTGAGEE Index to Real Estate Mortgages -- Greenville County, S. C.

Open at Proper Tab according to First Letter or Letters of Name and refer to Buff Sub-Index sheet for page reference.

KEYS PRINTING CO.

(4B)

FILE NUMBER DATE OF RECORD	MORTGAGEES FAMILY NAMES	GIVEN NAMES ABCDEFGH	GIVEN NAMES IJKLMNO	GIVEN NAMES PQRSTUVWXYZ	MORTGAGORS	BOOK	PAGE	AMOUNT	BRIEF DESCRIPTION, LOCATION, ETC. (NOT WARRANTED)
20135 Jan 8, 1979	Bank			Trust Co. Southern &				.60	Grant Jp.
20204 Jan 8, 1979	"			"	Shady E. Barrett, et al S/A Myrna D. Richer	1454	615	10,446	Lot 17 Springwood Jr.
20137 Jan 8, 1979	"			"	Lea Davis Richer et al	1454	633	11,131	Dr. "Edwards Forest Hgts." Lot 53 Cor. Holly Rd. & Rosewood
19911 Jan 8, 1979	"			"	Gene Ansel Vaughn	1454	664	4,019	Dumlin Jp. Lot Hwy Rd. 23-52
19912 Jan 4, 1979	"			"	S/A Carolina Land Company Carolina Land Co. et al	Deed Book			For Mtg. see R&M Bk. 1292 Pg. 619
19903 Jan 4, 1979	"			"	S/A Carolina Land Company Carolina Land Co. et al	Deed Book			Release Lot 27 "Knollwood Hgts." Sec. I
20362 Jan 4, 1979	"			"	S/A Carolina Land Company Carolina Land Co. et al	Deed Book			For Mtg. see R&M Bk. 1292 Pg. 619
Jan 9, 1979	"			"	William Allen Rose	1454	820		Release Lot 14 "Knollwood Hgts." Sec. I
"	"			"	"	1454	820		For Mtg. see R&M Bk. 1292 Pg. 619
20677 Jan 12, 1979	"			"	Robert N. Wynne, Jr.	1455	8	13,000	Release Lot 19 "Knollwood Hgts." Sec. I
20677 Jan 12, 1979	"			"	Robert N. Wynne, Jr.	1455	10	12,000	Release Lien by Judgement Call # 78-6113. For Mtg. see R&M Bk. 1379 Pg. 915
20739 Jan 12, 1979	"			"	W. Mac Johnson, et al	1455	56	14,476	"Woodville Hgts." Lot 10 Alice St.
20744 Jan 12, 1979	"			"	Tom J. Ligon, et al	1455	91	5,662	Brandon Hunt, Sec. 2 Lot 415 Ross St. along mills
20872 Jan 13, 1979	"			"	Cynthia C. Manning	1455	127	9,000	Dr. "Lingate" Lot 40 1/2 St. lot 39 E. Kenilworth
20870 Jan 15, 1979	"			"	George N. Fox	1455	143	7,000	Chick saw Jp. Lot, Sleeping Hollow Dr.
20873 Jan 15, 1979	"			"	Rich. Fox Enterprises, Inc.	1455	145	15,000	4.67 ac. New Hop creek Rd. (University Ridge)
21089 Jan 16, 1979	"			"	Quentin O. Ball	1455	372		Lots E & I Choice ave. 1044 105 Cor. Lindlung ave. & Queen St. Lot 103 Lindlung bul. also lots

For Mtg. see R&M Bk. 1429 Pg. 622
Release 3 ac. Maywood Ave

INDIRECT or MORTGAGEE Index to Real Estate Mortgages - Greenville County, S. C.

Open at Proper Tab according to First Letter or Letters of Name and refer to Buff Sub-Index sheet for page reference.

KEYS PRINTING CO.

FILE NUMBER DATE OF RECORD	MORTGAGEES FAMILY NAMES	GIVEN NAMES ABCDEFGHIH	GIVEN NAMES IJKLMNO	GIVEN NAMES PQRSTUWXYZ	MORTGAGORS	BOOK	PAGE	AMOUNT	BRIEF DESCRIPTION, LOCATION, ETC. (NOT WARRANTED)
21106 Jan. 17, 1979	Bank				Trust Co. Southern & ^{etal} James M. Sneed, Jr.	1455	387	.80 23,170	12.6 aca. Chopman Rd. Lot 18 Mountmont ave. also
21331 Jan. 18, 1979	"				" Dennis J. Nanley	1455	532	.80 8,710	5.0 aca. Highland P.
21507 Jan. 22, 1979	"	<i>Cancelled</i> Dennis J. Sankersley	4-20-79	# 30553	et al Willie J. McAlbee	Deed Book 1095	775		Real Prop. Agree.
21508 Jan. 22, 1979	"				" Louis M. Trima	Deed Book 1095	776		Real Prop. Agree.
21824 Jan. 24, 1979	"				" J. A. Bolen et al	1455	947		For mtg. see Rem Bk. 1338 pg. 268 Release lot 93 Cambridge I
21824 Jan. 24, 1979	"				" J. A. Bolen et al	1455	948		For mtg. see Rem Bk. 1338 pg. 268 Release lot 128 Cambridge I
21917 Jan. 25, 1979	"				" Annette J. Lester	1456	7	.00 10,000	Village of Tignenville, Saluda R. 227 1/2 aca. State Hwy 11
21981 Jan. 26, 1979	"				" Francis H. Collins	1456	65	.66 2,511	State Hwy 11 Lots 2, 3, & 4, Roswell Dr.
22134 Jan. 29, 1979	"				" James C. Schepis	1456	201	.00 20,000	Lots For mtg. see Rem Bk. 1338 pg. 268
22333 Jan. 30, 1979	"				" J. A. Bolen et al	1456	376		Release lot 3 Cambridge I For mtg. see Rem Bk. 1338 pg. 268
22333 Jan. 30, 1979	"				" J. A. Bolen et al	1456	377		Release lot 75 Cambridge I
22272 Jan. 30, 1979	"				" William D. Richardson	1456	321	.00 53,000	Lots 3, 4, & 5 Sugar Creek, sec I
22304 Jan. 30, 1979	"				" C. Stephen Cornwell	1456	326	.20 6,769	Lot 130 Sugar Creek Lane
22155 Jan. 29, 1979	"	<i>Cancelled</i> Dennis J. Sankersley	5-9-86	# 37150	et al Milton J. Richard	Deed Book 1096	188		Real Prop. Agree. Cambridge I
22592 Feb. 1, 1979	"				" James W. Vaughn	1456	560	.00 25,000	Lots 86, 87, 61, 176 Horiz. Prop. Regime
22613 Feb. 1, 1979	"				" Theodore Andrew Manias	1456	574	.00 19,000	Unit 102 Inglenoods

INDIRECT or MORTGAGEE Index to Real Estate Mortgages - Greenville County, S. C.

Open at Proper Tab according to First Letter or Letters of Name and refer to Buff Sub-Index sheet for page reference.

KEYS PRINTING CO.

FILE NUMBER DATE OF RECORD	MORTGAGEES FAMILY NAMES	GIVEN NAMES ABCDEFGHIJ	GIVEN NAMES JKLMNO	GIVEN NAMES PQRSTUVWXYZ	MORTGAGORS	BOOK PAGE	AMOUNT	BRIEF DESCRIPTION, LOCATION, ETC. (NOT WARRANTED)
22634 Feb. 1, 1979	Bank				Trust Co. Southern &	1456 581	40 8,660	"Pleasant Valley" Lot 330 Pacific ave.
22623 Feb 1, 1979	"				"	1456 599		For mtg. see Rem Bk. 1348 pg. 450 Release lot 65 Stone Tree
22609 Feb 1, 1979	"				"	1456 605		For mtg. see Rem Bk. 1338 pg. 268 Release lot 88 Cambridge I
22609 Feb. 1, 1979	"				"	1456 606		For mtg. see Rem Bk. 1338 pg. 268 Release lot 89 Cambridge I
22760 Feb 2, 1979	"				"	1456 743		For mtg. see Rem Bk. 1338 pg. 268 Release lot 96 Cambridge I
22760 Feb 2, 1979	"				"	1456 744		For mtg. see Rem Bk. 1338 pg. 268 Release lots 86, 87, 61 + 67 Cambridge I
22759 Feb 2, 1979	"				"	1456 746		For mtg. see Rem Bk. 1338 pg. 268 Release lot 66 Cambridge I
22759 Feb 2, 1979	"				"	1456 747		For mtg. see Rem Bk. 1338 pg. 268 Release lot 14 Cambridge I
22715 Feb. 2, 1979	"				"	1456 749		Release pt. lots 1, 2, 3, 7, 8 + 9 Blk D D "Riverside" for mtg. see Rem Bk. 1361 pg. 848
22653 Feb 2, 1979	"				"	1456 639	96 71,163	Pl. lots 142 Colonial ave. Riverside, also pt. lots 213 Colonial ave. also lot 4
22933 Feb. 5, 1979	"				"	1456 842		For mtg. see Rem Bk. 1338 pg. 268 Release lots 90 + 32 Cambridge I
22933 Feb. 5, 1979	"				"	1456 843		For mtg. see Rem Bk. 1338 pg. 268 Release lot 74 Cambridge I
22933 Feb 5, 1979	"				"	1456 844		For mtg. see Rem Bk. 1338 pg. 268 Release lot 73 Cambridge I
22933 Feb 5, 1979	"				"	1456 845		Release lot 73 Cambridge I

INDIRECT or MORTGAGEE Index to Real Estate Mortgages - Greenville County, S. C.

Open at Proper Tab according to First Letter or Letters of
Name and refer to Buff Sub-Index sheet for page reference.

KEYS PRINTING CO.

FILE NUMBER DATE OF RECORD	MORTGAGEES FAMILY NAMES	GIVEN NAMES ABCDEFGHIJ	GIVEN NAMES JKLMNO	GIVEN NAMES PQRSTUWXYZ	MORTGAGORS	BOOK	PAGE	AMOUNT	BRIEF DESCRIPTION, LOCATION, ETC. (NOT WARRANTED)
22933 Feb. 5, 1979	Bank			Trust Co. Southern &	via Batavia Prop. Ass. J. A. Bolen, et al	1456	846		For mtg. see Rem Bk 1338 pg. 268 Release lot 7 Canabucke I
22616 Feb 1, 1979	"			"	Semetrie J. Liato (m.)	1096	382		For mtg see Rem Bk 1444 pg. 594 Release Unit 102 Inglewood H.P.R. Hughes Htg. Bldg. A.
23045 Feb. 6, 1979	"			" "	Dorothy mull Pittman	1457	23	12,000	Lot 3 W. Parker Rd. Cleveland St.
23025 Feb. 6, 1979	"			" "	Gene S. Butler, et al	1457	11	7,393	Lot 9 + 10 New Gap Rd.
22763 Feb. 2, 1979	"	Cancelled Dannie S. Jankens V.M.C.	4-15-88 # 44515	" "	via Bl. 107-1344 Ethel Childers Dunham via Ballsville Prop. Assn.	1096	495		Real Prop. Assn. For mtg. see Rem Bk 1338 pg. 268
23137 Feb. 8, 1979	"			" "	J. A. Bolen, et al & Inc.	1457	163		Release lots 129 + 124 Canabucke I "Providence"
23196 Feb. 9, 1979	"			" "	Palmetto Cash Register	1457	186	12,600	Lots 7 + 8 Pendleton St. + S.C. Hwy. 291
23370 Feb. 12, 1979	"			" "	George M. Stathakis	1457	323	75,000	Tract 1 Cor. Poinsett Hwy. Brandon Plant, sec. 2
23447 Feb. 12, 1979	"			" "	Robert A. Wynne, Jr.	1457	369	10,000	Lot 441 Low St. abnag mills
23477 Feb. 13, 1979	"			" "	Joe W. Hiller	1457	497		Subordination of all lots Altamont Forest - see mtg. see Rem Book 1380 pg. 197
23571 Feb. 14, 1979	"			" "	et al C. Stephen Cornwell	1457	513	6,769	For orig. mtg. see Rem Bk 1456 Pg. 326. Lot 130 Sugar creek Love "Sugar creek" sec. I
"	"			" "	" "	1457	513		Parker Htg. Lots 28, 29, + 56
23653 Feb. 14, 1979	"			" "	et al Furman manley, Jr.	1457	535	9,645	Lickmont
23732 Feb. 15, 1979	"			" "	Old R. Berry	1457	658	3,777	4 all. Less St. Traylor Park
23806 Feb. 16, 1979	"			" "	Isaac M. Bussey	1457	723	5,119	Lot 182 + 18 Mt. Vista ans.

INDIRECT or MORTGAGEE Index to Real Estate Mortgages - Greenville County, S. C.

➡ Open at Proper Tab according to First Letter or Letters of Name and refer to Buff Sub-Index sheet for page reference.

KEYS PRINTING CO.

(49)

FILE NUMBER DATE OF RECORD	MORTGAGEES FAMILY NAMES	GIVEN NAMES ABCDEFGH	GIVEN NAMES IJKLMNO	GIVEN NAMES PQRSTUVWXYZ	MORTGAGORS	BOOK	PAGE	AMOUNT	BRIEF DESCRIPTION, LOCATION, ETC. (NOT WARRANTED)
23908 Feb. 16, 1979	Bank				& Trust Co. Southern			.48	
23908 Feb. 16, 1979	"				Jimmy W. Armstrong Raymond	1457	768	5,592	10.1 acs. Southern Rd.
23908 Feb. 16, 1979	"				Sara Florine	1457	771	8,904 ^{.60}	15.0 acs. Southern Rd.
24063 Feb. 16, 1979	"				Caine Co. Inc.	1457	796	100,000 ^{.00}	21 lots, "Dove Hill"
23743 Feb. 20, 1979	"				Billy Edwin Hart, et al	1457	893	16,581 ^{.60}	1.02 acs. addie st. Fair mt. Tp.
23914 Jul. 15, 1979	"				Threat Maxwell Enterprises apts.	Deed Book 1096	989		For mtg. in Rem. Bk. 1343 pg 426 Release 2.05 acs. Hwy E-85 Book 1348 pg. 450
23919 Jul. 16, 1979	"				Dove Tree Realty	Deed Book 1097	108		Agreement - orig. mtg. - see Rem For mtg. in Rem. Bk. 1348 pg. 450
24524 Jul. 16, 1979	"				Dove Tree Realty	Deed Bk. 1097	95		Release 21 lots Dove Tree
24615 Feb. 26, 1979	"				Joe M. Rhoden, et al	1458	305	5,646 ^{.00}	Lots 6 & 7 Sherrwood Rd.
24751 Feb. 26, 1979	"				Mary Jane Lawrence	1458	333	14,000 ^{.00}	Cleveland Terrace Pl. lots 2 & 3 Cleveland St.
24754 Feb. 27, 1979	"				Inez M. Davis et al	1458	411	7,238 ^{.40}	Lots 24 & 25 Boswell Rd.
24877 Feb. 27, 1979	"				Thomas R. Whann et al	1458	421	10,561 ^{.44}	Rd. Prof. Thomas R. Whann 3.40 acs. Fannin Church
24653 Feb. 28, 1979	"				Dorson E. Mann	Re-Record 1458	506	70,550 ^{.40}	also .4 acs. For orig. mtg 32 acs. Janyra Lane See Rem Bk. 1451 pg. 301
25030 Feb. 27, 1979	"	<i>Ann S. Salsbery</i>	3-26-84	#29544	William E. Curtis, et al	Deed Bk 1097	522		Real Prop. Agree.
25221 Mar. 1, 1979	"				Alas Lewis et al	1458	663	2,640 ^{.60}	Lot 17 West Rd.
Mar. 2, 1979	"				Leroy Culbertson Jr.	1458	855	30,109 ^{.80}	Prof. D. J. Hudson Lot 1 County Rd.

INDIRECT or MORTGAGEE Index to Real Estate Mortgages -- Greenville County, S. C.

Open at Proper Tab according to First Letter or Letters of Name and refer to Buff Sub-Index sheet for page reference.

KEYS PRINTING CO.

FILE NUMBER DATE OF RECORD	MORTGAGEES FAMILY NAMES	GIVEN NAMES ABCDEFGH	GIVEN NAMES IJKLMNO	GIVEN NAMES PQRSTUVWXYZ	MORTGAGORS	BOOK	PAGE	AMOUNT	BRIEF DESCRIPTION, LOCATION, ETC. (NOT WARRANTED)
25345 Mar. 5 1979	Bank			& Trust Co. Southern	Joe W. Hiller	1459	87	.00	For mtg. see Rem. Bk. 1380 pg. 197 Release lot 10 Altamont Trust Dalloum sp.
25369 Mar. 5 1979	"			"	George Earl Parker	1459	61	12,000	Int. 14.20 acc. = Pt. tract 2 see 7 For mtg. see Rem. Bk. 1444 pg. 816
25494 Mar. 6 1979	"			"	Danco, Inc.	1459	141	.00	Release lot 111 Torrenter Woods
25530 Mar. 7 1979	"			"	Billy F. Dill	1459	153	21,000	Lot 30 Dullland Park "Kangaroo"
25612 Mar. 7 1979	"			"	Claude Delk Holcombe	1459	191	30,000	Lot 71 Pt. lot 8 Curleton St.
25590 Mar. 7 1979	"	(Formerly Pelzer-Williamston Bank)		"	W. E. Hallingworth	1459	234	.00	For mtg. see Rem. Bk. 1038 pg. 173 Release 2 lots of land from 29. Olney Mills, Brandon Place, sec 1
25683 Mar. 8 1979	"			& Trust Co. Southern	Tom L. Sizemore	1459	265	5,000	Lot 11 Worsley Blvd. McAdams St.
25748 Mar. 8 1979	"			"	Harriet A. Nixon Johnson	1459	328	25,000	Lot 13 Cor. Comille ave. &
25803 Mar. 9 1979	"			"	Roger L. Cox et al assoc. a Pto.	1459	371	7,476	Lot 13 Hampshire Hills "Cambridge Rd."
25890 Mar. 9 1979	"			"	Guinness Square et al	1459	426	60,000	Lot 47 Bauer Dr. Hillsborough Dr. Foxcroft, sec. II
25892 Mar. 9 1979	"			"	Charles D. Smith et al Bateville Prop. Ass.	1459	431	41,610	Lot 107 Cor. Castlewood &
26044 Mar. 12 1979	"			"	J. A. Bolens, Jr. et al	1459	601	.00	For mtg. see Rem. Bk. 1338 pg. 268 Release lot 85 Caneluck I
26313 Mar. 14 1979	"			"	Michael Melcher	1459	761	268,000	Lot 4 Hwy. 29 .19 acc. Rhone sp.
26333 Mar. 15 1979	"			"	Broughton Williams et al 1314 79-1961	1459	904	4,489	1/2 acre Church St., also
26390 Mar. 15 1979	"	amended Dennis S. Sanderling 2012	3.24.83	24169	Joseph Dan Lynn, et al	1098	565		Real Prop. Agree For mtg. see Rem. Bk. 1440 pg. 826
26545 Mar. 16 1979	"			"	United Development Services	1460	53		Release pt. lot 20 The Meadows Sec II

INDIRECT or MORTGAGEE Index to Real Estate Mortgages -- Greenville County, S. C.

Open at Proper Tab according to First Letter or Letters of Name and refer to Buff Sub-Index sheet for page reference.

KEYS PRINTING CO.

FILE NUMBER DATE OF RECORD	MORTGAGEES FAMILY NAMES	GIVEN NAMES ABCDEFGH	GIVEN NAMES IJKLMNO	GIVEN NAMES PQRSTUVWXYZ	MORTGAGORS	BOOK	PAGE	AMOUNT	BRIEF DESCRIPTION, LOCATION, ETC. (NOT WARRANTED)
26478 Mar. 16, 1979	Bank				<i>marrow wrenn</i> Trust Co, Southern &	1459	933	.32 6,439	one. Palmer Cordell map #4 Lot 12 Cor. Texas & Maryland
26504 Mar. 16, 1979	"				"	1459	943	.40 13,480	Lot S.C. Hwy. 8 Dallan 30
26570 Mar. 16, 1979	"				"	1459	991	.00 7,405	Lots 6 thru 9 = 3.97 acs. mtg. see REm bk. 1437 page 914
26725 Mar. 19, 1979	"				"	1460	148		mtg. assign Pilot Life Ins. Co. - for J.A. mtg. see REm bk. 1433 pg. 238
26721 Mar. 19, 1979	"				"	1460	225		Release 5.5 acs. Pelham Rd. Austin 70
26816 Mar. 20, 1979	"				"	1460	234	.48 24,449	Arnel B Butler 30. Suckson Rd.
26818 Mar. 20, 1979	"				"	1460	236	.60 70,689	0.145 + 2.51 acs. North
26959 Mar. 21, 1979	"				"	1460	383	.00 7,398	28 acs. Fork Shoals Rd. for mtg. see REm bk. 1445 pg. 529
27042 Mar. 21, 1979	"				"	1460	337		mtg. assign. Integon Life Ins. Corp.
27355 Mar. 23, 1979	"				"	1460	700		Release lots 44, 45, 64, 65, 69, 78, 179 Canbrake I. For mtg. see REm bk. 1338 pg. 268
27461 Mar. 26, 1979	"				"	1460	700		
27461 Mar. 26, 1979	"				"	1460	741	.92 5,218	Lot 108 Charles Dr. Conestee also lot 107 & 101, 102, 103 105, & lot 105B
27533 Mar. 26, 1979	"				"	1460	741	.80 12,151	Almond 20th. Sec. I Lot 36 Heard Dr.
27526 Mar. 26, 1979	"				"	1460	835		for mtg. see REm bk. 1338 pg. 268
27498 Mar. 26, 1979	"				"	1460	840		Release lot 71 Canbrake I for mtg. see REm bk. 1403 pg. 861
					"				Release from by Judgement Roll #

INDIRECT or MORTGAGEE Index to Real Estate Mortgages - Greenville County, S. C.

Open at Proper Tab according to First Letter or Letters of Name and refer to Buff Sub-Index sheet for page reference.

KEYS PRINTING CO.

FILE NUMBER DATE OF RECORD	MORTGAGEES FAMILY NAMES	GIVEN NAMES ABCDEFGH	GIVEN NAMES IJKLMNO	GIVEN NAMES PQRSTUVWXYZ	MORTGAGORS	BOOK	PAGE	AMOUNT	BRIEF DESCRIPTION, LOCATION, ETC. (NOT WARRANTED)
07498 Mar. 26, 1979	Bank			Trust Co. Southern &	<i>etal</i> Frank V. Halcombe	1460	841		Release Lien by Judgement Call # 79-76. For mtg. see REM BK. 1403 Pg. 859
"	"			"	" "	1460	841		
07498 Mar. 26, 1979	"			"	<i>etal</i> Frank V. Halcombe	1460	842		
"	"			"	" "	1460	842		Release Lien by Judgement Call # 79-76. For mtg. see REM BK. 1403 Pg. 857
27610 Mar. 27, 1979	"			"	Dempsey Real Est. Co.	1460	980		For mtg. see REM BK. 1387 Pg. 858
27610 Mar. 27, 1979	"			"	Dempsey Real Est. Co.	1460	981		Release lot 66 Mustang Village For mtg. see REM BK. 1387 Pg. 858
27786 Mar. 28, 1979	"			"	<i>etal</i> Charles R. Klassen	1461	106	4,677	Release lot 63 Mustang Village
27888 Mar. 28, 1979	"			"	Hanco Properties, Inc.	1461	85		5.27 acs. Pearson Rd. For mtg. see REM BK 1443 pg. 965
27586 Mar. 27, 1979	"			"	Rusty Brook Corp.	Deed Book 1099	297		Mtg. Assign. Integon Life Ins. Corp. Dohs, No 1" for mtg. see REM BK 1429 - pg. 168
27811 Apr. 28, 1979	"	<i>Cancelled</i> <i>Donnie S. Linkerley</i> <i>remc</i>	7-15-82 #1120	20 201 771 1048	Welle J. Clinkscale	Deed Book 1099	437		Release - 0.286 acres "Strangload" Windsor
28047 Mar. 30, 1979	"			"	William R. Lammis	1461	267	14,640	Real Prop. Agree. less Pt. 37.95 acs. Howard St.
28118 Mar. 30, 1979	"			"	Rena J. Benson	1461	358	8,500	0.6 acs. Sales Sp. Moonville, South Sp.
28167 Mar. 30, 1979	"			"	Mike Rosenfeld	1461	380	25,500	5.06 acs. Hwy. 25
28178 Mar. 30, 1979	"			"	<i>etal</i> Robert W. Halland	1461	445	4,500	St. Ann Lot 54 Inncr.
28213 Mar. 30, 1979	"			"	Donald L. Lowell	1461	467	19,865	St. lots 10+11 Club Dr.
28235 Mar. 30, 1979	"			"	Danco, Inc.	1461	508		For mtg. see REM BK. 1444 pg. 816 Release lot 107 Southern Blvd. Sec 7

INDIRECT or MORTGAGEE Index to Real Estate Mortgages - Greenville County, S. C.

Open at Proper Tab according to First Letter or Letters of Name and refer to Buff Sub-Index sheet for page reference.

KEYS PRINTING CO.

FILE NUMBER DATE OF RECORD	MORTGAGEES FAMILY NAMES	GIVEN NAMES ABCDEFGH	GIVEN NAMES IJKLMNO	GIVEN NAMES PQRSTUVWXYZ	MORTGAGORS	BOOK	PAGE	AMOUNT	BRIEF DESCRIPTION, LOCATION, ETC. (NOT WARRANTED)
28230 Apr. 30, 1979	Bank				Trust Co. Southern &				for mtg. see Rem Bk. 1380 pg. 197
28226 Mar. 30, 1979	"				"	1461	511		Release lot 4 Altamont Court
28226 Mar. 30, 1979	"				Dempsey Real Estate Co.	1461	512		for mtg. see Rem Bk. 1387 pg. 858
28226 Mar. 30, 1979	"				"	1461	513		Release lot 64 Mustang Village
28226 Mar. 30, 1979	"				"	1461	514		for mtg. see Rem Bk. 1382 pg. 858
28300 Apr. 2, 1979	"				"	1461	514		Release lot 67 Mustang Village
28675 Apr. 4, 1979	"				L. N. Segee, Jr. et al	1461	579	8,000.00	for mtg. see Rem Bk. 1387 pg. 858
28910 Apr. 4, 1979	"				Kenneth E. Campbell et al	1461	946	1,210.46	Release lot 65 Mustang Village
28807 Apr. 4, 1979	"				Sarah J. Hadden et al	1461	970	7,854.60	Lot 46 Lyndale
28879 Apr. 5, 1979	"				Charles V. McKittrick	1462	91	6,200.00	3.0 aces. Satter Rd.
28883 Apr. 5, 1979	"				Delorah Y. Adkins	1462	131	3,306.60	Duille St
28882 Apr. 5, 1979	"				William R. Fairbanks	1462	168		7.56 aces Lake View Dr
28694 Apr. 5, 1979	"				Thomas Gerald Sizemore	1462	169		austin St.
28917 Apr. 4, 1979	"		6-16-86	42013	J. M. Alexander, et al	1099	874		80.25 aces. county rd.
28973 Apr. 6, 1979	"				L. N. Segee, Jr.	1462	206	10,922.20	Deed Book
28973 Apr. 6, 1979	"				James Gilbert Sloan	1462	247	5,000.00	Re-Record
29158 Apr. 6, 1979	"				James L. Johnson	1462	245	16,633.68	1462 206
	"				J. A. Bolon, as Tr. et al	1462	367		10,922.20

*cancelled
Dennis J. Sanderly*

Release of his - for mtg. see Rem Bk. 1451 pg. 266
Real Prop. Agreement
for orig. mtg. see Rem Bk. 1461
Batter St.
1/2 aces., also 0.7 aces.
1.20 aces. Saluda St.
for mtg. see Rem Bk. 1338 pg. 268
Release lot 27 Camelback I

INDIRECT or MORTGAGEE Index to Real Estate Mortgages - Greenville County, S. C.

Open at Proper Tab according to First Letter or Letters of Name and refer to Buff Sub-Index sheet for page reference.

KEYS PRINTING CO.

FILE NUMBER DATE OF RECORD	MORTGAGEES FAMILY NAMES	GIVEN NAMES ABCDEFGHIJ	GIVEN NAMES IJKLMNOP	GIVEN NAMES PQRSTUVWXYZ	MORTGAGORS	BOOK	PAGE	AMOUNT	BRIEF DESCRIPTION, LOCATION, ETC. (NOT WARRANTED)
29058 Apr 6, 1979	Bank			Trust Co. Southern &	1/2 Batsville Prop. Assoc. J. A. Bolen, Trustee	1462	368		29 mtg. see REM Bk. 1338 pg. 268 Relian lot 127 Camelback
29055 Apr 6, 1979	"			"	1/2 Batsville Prop. Assoc. J. A. Bolen, Trustee	1462	370		29 mtg. see REM Bk. 1338 pg. 268 Relian lots 51, 52 + 53 Camelback
29247 Apr 9, 1979	"			"	Billy E. Addison, Trustee	1462	464	7,500	tract 5, S.C. Hwy. 414
29247 Apr 9, 1979	"			"	David E. Addison, Trustee	1462	470	7,500	tract 4 S.C. Hwy. 414
29377 Apr 10, 1979	"			"	The Old South Land + Invest. Co.	1462	698	37,000	Montclair, Sec. 6 Mauldin Lot 124 Danbury Lane
29377 Apr 10, 1979	"			"	The Old South Land + Blk 10, Inc.	1462	700	36,000	Montclair, Sec. 5 Lot 138 Montclair Rd.
29492 Apr 11, 1979	"			"	Edward N. Hemlock	1462	859	100,000	Sec. 3 Oakfern 9 lots Sec. 1, 19 lots Sec. 2, + 9 lots
29537 Apr 11, 1979	"			"	Michael D. Taylor	1462	862	5,859	"Westwood" Sec. 3 Lot 224 Sallusade Cr.
29573 Apr 12, 1979	"			"	United Development Services Inc.	1463	42		29 mtg. see REM Bk. 1440 pg. 836 Relian lot 6 The Meadow Court
29661 Apr 12, 1979	"			"	Janice K. Penland	1462	970	11,581	Northwood Hills, Sec. 111 Lot 129 Trafalgar Rd.
29352 Apr 10, 1979	"			"	Governors Square	1100	222		29 mtg. see REM Bk. 1459 pg. 426 Relian # 47-B Dover Jon. H. P. R.
29880 Apr 13, 1979	"			"	Frank O. White, Trustee	1463	163	5,725	"Mtn. Shadows" Lot 36 Wheatridge Dr.
29851 Apr 13, 1979	"			"	Thomas W. Duvall, Trustee	1463	165	7,850	Sun Village, Saurier St. Lots 21 + 22 Sun Cr.
29991 Apr 16, 1979	"			"	Dianne C. Simpson	1463	251	17,578	"Lee Hts." Lot 5 Stevenson Lane
29993 Apr 16, 1979	"			"	John N. Brooks, Trustee	1463	339	7,022	Brookwood, South P. Lots 52 + 83 Harvard Dr.
30339 Apr 18, 1979	"			"	Donald A. Moorhead	1463	624	64,057	5.11 sec. Sugarloaf Bluff

INDIRECT or MORTGAGEE Index to Real Estate Mortgages -- Greenville County, S. C.

Open at Proper Tab according to First Letter or Letters of Name and refer to Buff Sub-Index sheet for page reference.

KEYS PRINTING CO.

(40)

FILE NUMBER DATE OF RECORD	MORTGAGEES FAMILY NAMES	GIVEN NAMES ABCDEFGH	GIVEN NAMES IJKLMNO	GIVEN NAMES PQRSTUVWXYZ	MORTGAGORS	BOOK	PAGE	AMOUNT	BRIEF DESCRIPTION, LOCATION, ETC. (NOT WARRANTED)
30361 Apr. 18, 1979	Bank			Trust Co. Southern &	Phillip R. Brady, et al inc.	1463	630	.80 4,657	Parkwood Sec. 142 Lot 73 Madcrest Dr.
30507 Apr. 19, 1979	"			"	Mcnelly Real Est.	1463	754	.40 5,363	and also lots 1 Pt. lot 5 mills ave. Lot 1 Cor. Laddon St. & mills
30502 Apr. 19, 1979	"			"	James F. Coker, et al et al	1463	776	.68 15,520	also Prop. Anderson County 1 acre, also 2 acre. 1 basement
30472 Apr. 19, 1979	"			"	Mark A. Mc Dermott	1463	786	.36 12,162	University Hqts. Lot 75 Sunbrook Dr.
30679 Apr. 20, 1979	"			"	Danco, Inc.	1463	968		Intmtg. see Rem Bk. 1444 pg. 816 Release lot 129 Ferrante work Sec 7
30605 Apr. 20, 1979	"			"	Shelia Bobb Trinkle et al	1463	843	.24 8,325	Grille Dr. Lot, Alice Ave. Freetown
30669 Apr. 20, 1979	"			"	Benjamin S. James	1463	866	.52 4,763	Gate Dr. Lot 4 1/2 Pt. lot 5 new cr. Rd.
30609 Apr. 20, 1979	"			"	George B. Peterson	1463	868	.60 20,328	N. Kent Lots 218 Thomas Dr.
30496 Apr. 19, 1979	"			2-18-86 * Annice S. Lumbard et al	William J. Pirbali, et al Assoc. a Ben Pto.	Deed Book 1100	895		Real Prop. Agree. Intmtg. see Rem Bk. 1459 pg. 426
30835 Apr. 23, 1979	"			"	Governors Square	1463	999		Release lot 47 Cambridge Pk. Intmtg. see Rem Bk. 1444 pg. 816
30836 Apr. 23, 1979	"			"	Danco, Inc.	1464	115		Release lot 113 Ferrante work Sec. 7
30741 Apr. 23, 1979	"			"	Donna O. Robinson et al	1463	989	.84 16,222	Meyers Park Lot 19 Forest Lane
30965 Apr. 24, 1979	"			"	Thomas Lamar Decken	1464	141	.60 7,254	Lot 9 Carwell Ave. Manetta Intmtg. see Rem Bk. 1444 pg. 816
30974 Apr. 24, 1979	"			"	Danco, Inc.	1464	191		Release lot 131 Ferrante work Sec 7
31112 Apr. 25, 1979	"			"	James M. Long	1464	162	.00 10,000	Super Hwy - Home Site Lot 86 Shadow Lane.
31046 Apr. 25, 1979	"			"	Ansel Wade Allison et al	1464	341	.76 6,365	(2 Acres) Hwy. 247 Lot Hwy. 247 also lot 4

INDIRECT or MORTGAGEE Index to Real Estate Mortgages -- Greenville County, S. C.

Open at Proper Tab according to First Letter or Letters of Name and refer to Buff Sub-Index sheet for page reference.

KEYS PRINTING CO.

FILE NUMBER DATE OF RECORD	MORTGAGEES FAMILY NAMES	GIVEN NAMES ABCDEFGH	GIVEN NAMES IJKLMNO	GIVEN NAMES PQRSTUVWXYZ	MORTGAGORS	BOOK PAGE	AMOUNT	BRIEF DESCRIPTION, LOCATION, ETC. (NOT WARRANTED)
31482 May 30, 1979	Bank			Trust Co. Southern &	E. H. Leroy Owens	1464 863	.80 25,087	15 acres
31966 May 2, 1979	"			"	Mary Parker Patterson	1465 120	.92 14,899	.725 ac. adjacent Rd. Jas. mtg. on Rem. Bl. 1387 pg. 858
31914 May 2, 1979	"			"	Dempsey Real Estate Co. Inc.	1465 201		Release lot 12 Mustang Village Jas. mtg. on Rem. Bl. 1387 pg. 858
31913 May 2, 1979	"			"	Dempsey Real Estate Co.	1465 202		Release lot 13 Mustang Village
32157 May 4, 1979	"			"	John Michell Sartain et al	1465 304	.20 6,514	5 ac. Saluda Sp. also lot cor. Frank. & Pine Sts.
32334 May 7, 1979	"			"	Richard W. Locke	1465 460	.40 13,523	Lot 101 Olney Mills Sunset Mt. Place. Sec. 415
32344 May 7, 1979	"			"	Ill Smith Co., Inc. et al	1465 470	.00 75,000	Lots 117 + 133 Devinger
32535 May 8, 1979	"			"	Aaron Gene Sims	1465 722	.52 28,709	6.323 Acres Carr Rd. St. City View
32595 May 8, 1979	"			"	John R. Cummings et al	1465 818	.76 3,767	Lots, Montana (Summit) Counlee
32727 May 9, 1979	"			"	Doris Eaton	1465 901	.74 4,891	Lat County Rd. near Oak forest
32882 May 10, 1979	"			"	Lula P. Batson et al	1465 996	.40 14,204	Lot 16 Oak Forest Dr. Bates Sp.
32888 May 10, 1979	"			"	Arlene S. Vernon	1466 29	.36 18,735	2 lots Jubbs Mt. Rd. Quind St. Stones Est. Blk 4
32913 May 10, 1979	"			"	Robert Kay Jr. et al W. H. Willet & Willie B. Bellis	1466 36	.60 5,400	Lots 12, 13 + pt. lot 14
32977 May 11, 1979	"			"	Willie J. Lowrey	1466 137	.20 14,509	Lot 10 Camelot Lane Nicholoper D'wells Sp.
32952 May 11, 1979	"			"	J. C. Dickens et al	1466 93	.40 12,500	Lots Rebecca St.
33135 May 14, 1979	"			"	Cecil Campbell Switzer et al	1466 279	.20 46,327	also pers. prop. 4 lots Augusta Rd. Schlemmer

INDIRECT or MORTGAGEE Index to Real Estate Mortgages -- Greenville County, S. C.

Open at Proper Tab according to First Letter or Letters of Name and refer to Buff Sub-Index sheet for page reference.

(4H)

KEYS PRINTING CO.

FILE NUMBER DATE OF RECORD	MORTGAGEES FAMILY NAMES	GIVEN NAMES ABCDEFGH	GIVEN NAMES IJKLMNO	GIVEN NAMES PQRSTUVWXYZ	MORTGAGORS	BOOK	PAGE	AMOUNT	BRIEF DESCRIPTION, LOCATION, ETC. (NOT WARRANTED)
33157 May 14, 1979	Bank				& Trust Co. Southern	1466	283	7,530 ^{.60}	1 Acre Lot, S.C. Rd 250
33220 May 14, 1979	"			"	"	1466	354		For mty. see Rem Bk 1438 pg. 457
33163 May 14, 1979	"			"	"	Dead Book			Release Lin from Judgment Roll 79-960
33446 May 16, 1979	"			"	Ben O. Drummond, et al	1102	439		Real Prop. Agree.
33504 May 16, 1979	"			"	Alvin P. Smith, Jr.	1466	581	11,000 ^{.00}	Shannon Jodit Lot 12 Shannon Lake Cir.
33509 May 16, 1979	"			"	Danco, Inc.	1466	726		For mty. see Rem Bk 1444 pg. 816
33509 May 16, 1979	"			"	Elmer Lyde	1466	720		Release lot 120 Ferrante Wood Sec 7 Rem Bk. 1397 pg. 974
33692 May 16, 1979	"			"	Elmer Lyde	1466	721		Release 6.35 Acs. - for mty. see Rem Bk. 1397 pg. 974
33776 May 17, 1979	"			"	Jerome K. Moreley, et al 1/4 Bateville Prop. Assn.	1466	787	50,000 ^{.00}	Release .85 Acs. - for mty. see lot 13 Rem Bk. Knollwood
33761 May 17, 1979	"			"	J. A. Bolen, Jr. et al 1/4 Bateville Prop. Assn.	1466	863		8.69 Acs. Don 2p. also pt. For mty. see Rem Bk. 1338 pg. 268
33823 May 17, 1979	"			"	J. A. Bolen, Jr. et al	1466	870		Release lot 134 Conchuck I For mty. see Rem Bk. 1338 pg. 268
33901 May 18, 1979	"			"	Jerry D. Pritchett, et al	1466	933	6,948 ^{.60}	1p Lease pt. 12.46 Acres Tripp Rd. Cleveland
34093 May 18, 1979	"			"	Winfred J. Mahaffey, et al	1466	991	4,200 ^{.00}	Horse Triangle Lot 7 White Horse Rd. White
34094 May 21, 1979	"			"	Joe W. Miller	1467	243		For mty. see Rem Bk. 1380 pg. 197 Release lot 6 Altamont Forest
34095 May 21, 1979	"			"	Danco, Inc.	1467	244		For mty. see Rem Bk. 1444 pg. 816 Release lot 98 Ferrante Wood Sec 7
33784 May 21, 1979	"			"	Danco, Inc.	1467	245		For mty. see Rem Bk. 1444 pg. 816 Release lot 112 Ferrante Wood Sec 7
May 21, 1979	"			"	Raymond L. Wilber	1467	227	14,250 ^{.00}	Sec. 2 Mt. St. Lot 35 Holly Tree Plant.

INDIRECT or MORTGAGEE Index to Real Estate Mortgages -- Greenville County, S. C.

Open at Proper Tab according to First Letter or Letters of Name and refer to Buff Sub-Index sheet for page reference.

KEYS PRINTING CO.

FILE NUMBER DATE OF RECORD	MORTGAGEES FAMILY NAMES	GIVEN NAMES ABCDEFGHIJ	GIVEN NAMES KLMNO	GIVEN NAMES PQRSTUVWXYZ	MORTGAGORS	BOOK	PAGE	AMOUNT	BRIEF DESCRIPTION, LOCATION, ETC. (NOT WARRANTED)
34443 May 23, 1979	Bank			& Trust Co. Southerns	Margdaline D. Danill	1467	445	21,780 ^{.60}	Lots 21 + 23 Nalgas Cr.
34149 May 22, 1979	"	<i>Cancelled</i> <i>Dannie S. Lankford</i>	6-17-87	# 56026	S. BK 102-1335 et al Edward P. Holder, Jr.	Deed	BR	1103	38 Real Prop. Agree.
34206 May 22, 1979	"	<i>Cancelled</i> <i>Dannie S. Lankford</i>	8-12-81	# 3943	S. BK 74-1708 Harry W. Coulter, et al	Deed	BR	1103	83 Real Prop. Agree.
34576 May 24, 1979	"			Exp. 12.	J. Walter Crocker	1467	607	45,000 ^{.00}	3.9 acs. Blue Ridge Dr. King Rds
34708 May 25, 1979	"			+ Trust Co. Southern	a S. C. Part Investor Properties,	1467	721	160,000 ^{.00}	4.98 acs tract Mauldin & N Glan Farms
35323 May 31, 1979	"			"	Artis Johnson	1468	397	4,545 ^{.70}	Lot 11 Styles Rd.
35358 May 31, 1979	"			"	Curtis J. Nash	1468	492	25,000 ^{.00}	Lot, New cut Rd.
35551 Jun. 1, 1979	"			"	Robert E. Bell, et al	1468	682	18,000 ^{.00}	Lot 56 Pelham Estd.
35801 Jun. 4, 1979	"			"	Paul D. Byars, et al	1468	943	4,746 ^{.60}	0' near R. 1.17 acs. Hwy 272
35812 Jun. 4, 1979	"			"	Joe E. Foster, et al	1468	954	15,739 ^{.20}	Lot 51 E. Lee Rd.
36050 Jun. 5, 1979	"			"	Clyde H. White	1469	242		For mty. see Rem Bk. 138688-926 Mty. assigned to Small Business Admin. Marion St.
35945 Jun. 5, 1979	"			"	Homer Williman, Jr.	1469	101	51,760 ^{.80}	Lot, Cor. Cedar Lane Rd. + Marion St.
35967 Jun. 5, 1979	"			"	Doyle C. Peace	1469	146	37,995 ^{.00}	2 lots Pittman Cr. Check 5/22/79.
35959 Jun. 5, 1979	"			"	William W. Campbell, Jr.	1469	148	3,238 ^{.80}	Lot 8 Huber St.
35782 June 4, 1979	"	<i>Cancelled</i> <i>Dannie S. Lankford</i>	9-13-84	# 1566	S. BK 86-144 Calvin L. Smith, et al	Deed	Bk	1104	69 Real Prop. Agree.
36274 Jun. 7, 1979	"			"	Charles J. Black, et al	1469	377	19,247 ^{.40}	Lot, Pendleton Rd.

INDIRECT or MORTGAGEE Index to Real Estate Mortgages — Greenville County, S. C.

KEYS PRINTING COMPANY, GREENVILLE, S. C.

☞ Open at Proper Tab according to First Letter or Letters of Name and refer to Buff Sub-Index sheet for page reference.

(41)

FILE NUMBER	MORTGAGEES	GIVEN NAMES	GIVEN NAMES	GIVEN NAMES	MORTGAGORS	BOOK	PAGE	Amount	BRIEF DESCRIPTION, LOCATION, ETC. (Not Warranted)
DATE OF RECORD	FAMILY NAMES	ABCDEFGH	IJKLMNO	PQRSTUVWXYZ					
36287 Jun. 7, 1979	Bank				Trust Co. Southern & P. A. Hall	1469	398	.00	Mills ave.
36312 Jun. 7, 1979	"			"	Eastmonteology assoc.	1469	405	63,000	Gate + Strip Ladsow. St. v
36403 Jun. 8, 1979	"			"	Daniel W. Hugley	1469	405	.08	Pine Crest Dr.
36406 Jun. 8, 1979	"			"	Robert N. Smart, Sr.	1469	503	11,644	Lot 100 mt. 20.1 Strip
36865 June 12, 1979	"			"	Lucille B. Cox, et al	1469	469	.40	Cherokee mobile Home Eats.
36865 June 12, 1979	"			"	Dempsey Real Estate Co. Inc.	1469	953	3,884	Lot 10 Jammy trail
36865 June 12, 1979	"			"	Dempsey Real Estate Co. Inc.	1469	954	.88	Saluda St.
36865 June 12, 1979	"			"	Dempsey Real Estate Co. Inc.	1469	955	17,876	13.9 ac. Coal Spg. Rd.
36865 June 12, 1979	"			"	Dempsey Real Estate Co. Inc.	1469	956		For mtg. see Rem. Bk. 1387 pg. 858
36865 June 12, 1979	"			"	Dempsey Real Estate Co. Inc.	1469	957		Release lot 58 Mustang Village
36865 June 12, 1979	"			"	Dempsey Real Estate Co. Inc.	1469	958		For mtg. see Rem. Bk. 1387 pg. 858
36865 June 12, 1979	"			"	Dempsey Real Estate Co. Inc.	1469	959		Release lot 38 Mustang Village
36865 June 12, 1979	"			"	Dempsey Real Estate Co. Inc.	1469	960		For mtg. see Rem. Bk. 1387 pg. 858
36865 June 12, 1979	"			"	Dempsey Real Estate Co. Inc.	1469	961		Release lot 55 Mustang Village
37304 June 15, 1979	"			"	Joe W. Hall	1470	463		For mtg. see Rem. Bk. 1387 pg. 858
37255 June 15, 1979	"			"	J. R. Mastri, et al	1470	339	.00	Release lot 20 Mustang Village
37424 June 18, 1979	"			"	Gayfield Hall	1470	527	50,000	Release lot 21 Mustang Village
								.23	For mtg. see Rem. Bk. 1414 pg. 868
									Release lot 102 Mustang Village
									For mtg. see Rem. Bk. 1387 pg. 858
									Release lot 103 Mustang Village
									For mtg. see Rem. Bk. 1387 pg. 858
									Release lot 62 Mustang Village
									For mtg. see Rem. Bk. 1414 pg. 868
									Release lot Altamont Rd. for
									76.1 ac. Juncieir P.
									Jefferson Hgts.
									Gate 38139 Second ave.

INDIRECT or MORTGAGEE Index to Real Estate Mortgages — Greenville County, S. C.

KEYS PRINTING COMPANY, GREENVILLE, S. C.

Open at Proper Tab according to First Letter or Letters of Name and refer to Buff Sub-Index sheet for page reference.

FILE NUMBER DATE OF RECORD	MORTGAGEES FAMILY NAMES	GIVEN NAMES ABCDEFGH	GIVEN NAMES IJKLMNO	GIVEN NAMES PQRSTUVWXYZ	MORTGAGORS	BOOK	PAGE	Amount	BRIEF DESCRIPTION, LOCATION, ETC. (Not Warranted)
37674 Jun. 19, 1979	Bank				Trust Co. Southern &	1470	718	.80 5,809	Lot, Weston St.
37823 Jun. 20, 1979	"				"	1470	788	.60 13,026	Lot 13 Merchant St. Butler ave.
37832 Jun. 20, 1979	"				"	1470	808	.00 40,000	4 lots Cor. Buncombe St. +
37482 June 18, 1979	"				"	Deed Book 1105	56		Real Prop Agree.
37884 Jun. 21, 1979	"				"	1470	897	.40 6,764	Lot 6 movement ave. For mtg. see R & M Bk. 1465 Pg. 470
37938 Jun. 21, 1979	"				"	1470	986		Release lot 117 Deane Rd. Sec. 4 For mtg. see R & M Bk. 1441 Pg. 168
37937 Jun. 21, 1979	"				"	1470	987		Release 5.41 acs. Harrison Sledge Rd.
37712 June 20, 1979	"	Cancelled Dannie S. Inkersley RMC	6-17-87	56146	"	Deed Book 1105	214		Real Prop. Agree. Dr. Billie Lene Ais. Grm 2g
38412 June 26, 1979	"				"	1471	415	.14 44,061	137 acs. = Lot 14 W. Fairway Canebrake T
38603 June 27, 1979	"				"	1471	581	.00 700,000	Pt. lot 81 Bennington Rd For mtg. see R & M Bk. 1456 Pg. 560
38537 June 27, 1979	"				"	1471	600		Release lot 86 Canebrake T For mtg. see R & M Bk. 1338 Pg. 268
38546 June 27, 1979	"				"	1471	610		Release pt. lot 80 Canebrake T
38655 Jun. 28, 1979	"				"	1471	641	.56 19,600	Austin St Lot, Fowler Circle
38791 Jun. 28, 1979	"				"	1471	705	.52 6,887	3.25 acs. O'Neal St.
38810 Jun. 28, 1979	"				"	1471	718	.00 305,000	Lot Reedy River County lot
38811 Jun. 28, 1979	"				"	1471	722	.00 315,000	North = 2.40 acs.

INDIRECT or MORTGAGEE Index to Real Estate Mortgages - Greenville County, S. C.

Open at Proper Tab according to First Letter or Letters of Name and refer to Buff Sub-Index sheet for page reference.

KEYS PRINTING CO.

(45)

FILE NUMBER DATE OF RECORD	MORTGAGEES FAMILY NAMES	GIVEN NAMES ABCDEFGHIJ	GIVEN NAMES KLMNO	GIVEN NAMES PQRSTUVWXYZ	MORTGAGORS	BOOK	PAGE	AMOUNT	BRIEF DESCRIPTION, LOCATION, ETC. (NOT WARRANTED)
38939 June 29, 1979	Bank			& Trust Co. Southern	Jempsey Real Estate Co. Inc.	1472	60		3rd Mtg. see Rem. Bk. 1387 pg. 858 Release lot 10 Mustang Valley
38938 June 29, 1979	"			"	James W. Vaughn	1472	61		1st Mtg. see Rem. Bk. 1456 pg. 560 Release lot 96 Canebroke I
38941 June 29, 1979	"			"	James W. Vaughn	1472	62		1st Mtg. see Rem. Bk. 1456 pg. 560 Release lot 87 Canebroke I
38873 June 29, 1979	"			"	Leige W. Clapp	1471	824	.00	Orchard acre.
38895 June 29, 1979	"			"	Kenneth J. Mall	1471	869	6,171	Lot 196 Hartsville St. E. Parkers mill rd.
39034 June 29, 1979	"			"	Richard A. Castor	1472	17	60,000	Lot 36 Cor. Quail Hill Dr. + Green Forest
216 July 2, 1979	"			"	Land Investments a/bm pte	1472	238	9,613	Lot 19 Everest St. 1st Mtg. see Rem. Bk. 1434 pg. 517
206 July 2, 1979	"			"	Dennis F. Vetter	1472	178	.20	Release lot 18 Woodberry "Valley Haven acre" D'neal rd
202 July 2, 1979	"			"	John J. Sandway	1472	182	4,792	Lots 32 + 33 Guil acre. White Horse Rd. Bates rd
65 July 2, 1979	"			"	Brenda Diane Crone	1472	227	15,000	3 ac. Pleasant View Rd. + Rd. Monticello Ests.
98 July 2, 1979	"			"	B. J. Splarman	1472	232	9,076	Lot 18 + 19 E. Monticello .60
388 July 3, 1979	"			"	Joe W. Miller	1472	493	5,895	Lot 1 Oaklawn rd. 1st Mtg. see Rem. Bk. 1380 pg. 197
254 July 3, 1979	"			"	Gordon E. Mann	1472	269	.00	Release lot 25 Altamont Forest Lot 6 Cor. Floyd + Charleston St. Lot, Cor. Hwy. 75 by Pass 1 Old Buncombe Co.
" July 3, 1979	"			"	(S/A Edmund O. Clements Jr.) et al	1472	269	60,000	Longport acre
325 July 3, 1979	"			"	Edmund O. Clements Jr.	1472	350	.16	Lot 57 Pheasant in. P. also see Prop.
261 July 3, 1979	"			"	Billy M. Smith	1472	474	11,486	2 lots River Rd. Fairview .68
								4,471	

INDIRECT or MORTGAGEE Index to Real Estate Mortgages -- Greenville County, S. C.

Open at Proper Tab according to First Letter or Letters of Name and refer to Buff Sub-Index sheet for page reference.

KEYS PRINTING CO.

FILE NUMBER DATE OF RECORD	MORTGAGEES FAMILY NAMES	GIVEN NAMES ABCDEFGHIH	GIVEN NAMES IJKLMNO	GIVEN NAMES PQRSTUVWXYZ	MORTGAGORS	BOOK	PAGE	AMOUNT	BRIEF DESCRIPTION, LOCATION, ETC. (NOT WARRANTED)
520 Jul. 5, 1979	Bank			N. Co. Southern &	Walter W. Jacobs	1472	534	33,500	Public Land Pt. 1 Lot 213 Roberts Rd.
516 Jul. 5, 1979	"			"	Floyd J. Smith	1472	549	16,081	Lake Forest Npts. Sec. 1 Lot 47 McCarter Ave.
677 July 6, 1979	"			"	Land Investments	1472	656		20 mty. Sec R Em Bk. 1434 pg. 517 Release Lot 16 Woodberry Dr.
929 Jul. 9, 1979	"			"	Edmund R. King, et al	1472	824	18,255	For orig mty. see R Em Bk. 1459 Pg. 943. Lot, S. C. Hwy. 8
"	"			"	"	1472	824		
855 July 9, 1979	"			"	Dore Inc Realty	1472	869		see R Em Bk. 1348 pg. 450 Release lot 19 Dore Inc - for mty also lot
953 Jul. 10, 1979	"			"	Claude R. Rogers	1472	960	30,000	Lot, Paris mtn. Rd. Kingswood Way Chick Spg. #
1892 Jul. 10, 1979	"			"	Mary E. Turner Lallie	1	21	11,991	St. lot 15 Cor. Nature Trail
533 July 5, 1979	"	Cancelled Dennis S. Imberley 12/10/79	3.16.87	# 37877	Richard D. Childs et al	1106	150		Real Prop. Agree.
638 July 6, 1979	"			"	Paul J. Rainey et al	1106	328		Real Prop. Agree.
630 July 6, 1979	"	Cancelled Dennis S. Imberley	11-10-86	"	190503 S.F. 81-098-4114 E. Bruce Williams	1106	329		Real Prop. Agree.
1272 Jul. 12, 1979	"			"	Thela N. Rochester	1473	259	1,365	Cover Park Lot 3 Carter St., Chestnut Hills
1581 Jul. 13, 1979	"			"	George S. Failer, et al	1473	475	7,280	Lot 72 Farmington Rd.
1485 Jul. 13, 1979	"			"	Richard C. King, et al	1473	511	7,986	2 acc. Augusta Co.
1473 Jul. 13, 1979	"			"	Jordan Nichols, et al or/ta C. Nelson Garrison	1473	524	20,200	Lot 60 Liberty St.
1633 Jul. 14, 1979	"			"	Charles H. Davison, et al	1473	532	53,000	1.29 ac. Pine Forest Dr.

INDIRECT or MORTGAGEE Index to Real Estate Mortgages - Greenville County, S. C.

Open at Proper Tab according to First Letter or Letters of Name and refer to Buff Sub-Index sheet for page reference.

KEYS PRINTING CO.

(4K)

FILE NUMBER DATE OF RECORD	MORTGAGEES FAMILY NAMES	GIVEN NAMES ABCDEFGH	GIVEN NAMES IJKLMNO	GIVEN NAMES PQRSTUVWXYZ	MORTGAGORS	BOOK	PAGE	AMOUNT	BRIEF DESCRIPTION, LOCATION, ETC. (NOT WARRANTED)
1937 July 17, 1979 1787	Bank			Trust Co. Southern &	Co. Inc. Dempsey Real Estate	1473	870		for mtg. see Rem. bk. 1387 pg. 858
July 17, 1979 1987	"			"	Edward J. Haubel	1473	689	.16 5,654	Release lot 53 Mustang Village Spring Forest
July 18, 1979 2041	"			"	Geraldine Welch	1473	916	.00 7,000	Lot 55 Spring Forest Rd. Sec. 5
July 18, 1979 "	"			"	George A. Failer, et al	1473	936	.16 7,280	Lot 13 Buncombe St.
" 2143	"			"	" " "	1473	936		For orig. mtg. see Rem. bk. 1473 pg. 412 Lot 72 Farmington Rd.
July 19, 1979 2244	"			"	Michael Dinda Guthrie, Sr.	1474	36	.00 39,000	Chestnut Hills Apple Creek Pt. I
July 19, 1979 2243	"			"	Lowell Webster et al	1474	95	.40 6,290	Lot 27 Honeybee Lane Cleveland, W.
July 19, 1979 2241	"			"	Thomas E. Duncan	1474	97	.40 8,684	5.9 ac. Marietta Montevideo, S. C.
July 19, 1979 2128	"			"	Nellen W. Baldwin	1474	103	.00 4,000	Lot 10 Echo Lane, Sec. 2. Duncan mill village
July 19, 1979 2222	"			"	Mason Smith	1474	135	.40 7,271	Lot 82 Gallon St. Sec. 4 Piedmont
July 19, 1979 2420	"			"	Land Investments a rem. pto.	1474	145		Lot 17 Hean St. (anc.) for mtg. see Rem. bk. 1434 pg. 517
July 23, 1979 2418	"			"	Edward Woodrow Cash	1474	282	.80 15,942	Release lot 17 Woodberry
July 23, 1979 2432	"			"	Thomas R. William	1474	284	.00 6,236	Lot 7 Lynn Rd. Greenville W.
July 23, 1979 2532	"			"	Joe R. & Whorter	1474	305	.44 2,575	See II Lot 72 Hutchins St. Duncan
July 23, 1979 2904	"			"	Jason Floyd Scott	1474	342	.00 8,118	See II Lot 90 Monaview Cir. Monaghan
July 26, 1979	"			"	William H. Lowry	1474	704	.20 3,625	Lot, Old Hundul Rd. 1.29 ac. - Old Hundul Rd.

INDIRECT or MORTGAGEE Index to Real Estate Mortgages -- Greenville County, S. C.

Open at Proper Tab according to First Letter or Letters of Name and refer to Buff Sub-Index sheet for page reference.

KEYS PRINTING CO.

FILE NUMBER DATE OF RECORD	MORTGAGEES FAMILY NAMES	GIVEN NAMES ABCDEFGHIJ	GIVEN NAMES JKLMNO	GIVEN NAMES PQRSTUVWXYZ Trust Co.	MORTGAGORS	BOOK PAGE	AMOUNT	BRIEF DESCRIPTION, LOCATION, ETC. (NOT WARRANTED)
3064 July 26, 1979	Bank			Southern &	Thomas E. Justice	1474 820	9,408 ^{.60}	Duncan Dr. Western Hills Lot 67 + pt. lot 66
3122 Jul. 27, 1979	"			"	Nan Welborn, et al Inc.	1474 928	5,790 ^{.60}	Lot 20 Riverside For mtg. see Rem Bk. 1462 pp. 859
3417 July 30, 1979	"			"	Edward H. Hembree Bld.	1475 202		Release lot 27 Oakfern Sec II
3639 Jul. 31, 1979	"			"	Jakie L. Day Homes also gone.	1475 308	4,963 ^{.20}	ll. also easement 5.75 ac. Blackberry Valley
3643 Jul. 31, 1979	"			"	Northwood Hills 348 Thomas Miller, et al	1475 310	16,000 ^{.00}	Denonshire Lane, Woodwood Hills, Sec. III
3645 Jul. 31, 1979	"			"	James J. Miller, et al was Emma & Eloise Eubanks	1475 312	30,000 ^{.00}	Lot 87 Cor. Courington Rd. & lot 95 via Abbott Shemwood Forest
3562 Jul. 31, 1979	"			"	Eloise E. Sypch architectural & Planning Inc	1475 324	4,556 ^{.64}	Lot 116 E. Jollulak Dr. also Shelby annex
3686 Jul. 31, 1979	"			co-spec. " et al	Fredmont Engineers	1475 390	182,265 ^{.40}	St. late 213 Valentine St. Camp. + E. 1st ave.
3717 July 31, 1979	"			Trust Co. Southern +	K. S. D., Inc.	1475 264		2.98 ac. Cor Church St.
3882 Aug. 1, 1979	"			"	"	1475 264		Subordination Agreement - for mtg. see REM Bk. 1223
3911 Aug. 1, 1979	"			"	"	1475 497	13,085 ^{.76}	pp. 191 + 1412 pp. 117 Deborah M. Bates et al
4175 Aug. 3, 1979	"			"	Harold Harrison, Dr.	1475 499	3,814 ^{.48}	Lot 40 Walnut Lane Bates et al
4246 Aug. 3, 1979	"			"	J. Perry Aiken, et al	1475 824	32,000 ^{.00}	Lot 677 Bellvue Ct.
4395 Aug. 6, 1979	"			"	Johnny M. Lollis, et al	1475 902	10,114 ^{.80}	Lot 9 Allham Ct.
4296 Aug. 6, 1979	"			"	Dove Tree Realty	1476 68		Lot For mtg. see Rem Bk. 1343 pp. 450
	"			"	Floyd B. Littleton Jr.	1475 939	48,000 ^{.00}	Release lot 44 Dove Tree Forested woods Lot 37 Boulder Ct. Sec. 1

INDIRECT or MORTGAGEE Index to Real Estate Mortgages - Greenville County, S. C.

Open at Proper Tab according to First Letter or Letters of Name and refer to Buff Sub-Index sheet for page reference.

KEYS PRINTING CO.

(41)

FILE NUMBER DATE OF RECORD	MORTGAGEES FAMILY NAMES	GIVEN NAMES ABCDEFGHIJ	GIVEN NAMES JKLMNO	GIVEN NAMES PQRSTUVWXYZ	MORTGAGORS	BOOK	PAGE	AMOUNT	BRIEF DESCRIPTION, LOCATION, ETC. (NOT WARRANTED)
4480 aug. 7, 1979	Bank				Trust Co. Southern & ^{Star} James Bruce Dempsey	1476	81	.40 11,813	St. Lot, Boquell Cr. & allen
4577 aug. 7, 1979	"			"	Samuel B. Clark, ^{Star}	1476	127	.40 8,915	O'neal St. 18.2 acs. Langley Rd.
4612 aug. 7, 1979	"			"	Billy R. Dill, ^{Star}	1476	140	.00 10,088	Lot 7
4721 aug. 8, 1979	"			"	Edgar Schultz	1476	269	.84 12,417	ave. Pine Brook St. lots 31, 32, 34, 135, Elaine
4844 aug. 9, 1979	"			"	R. E. Bell	1476	388	.00 26,000	also 25' strip 7 lots & St. lots 4 & 19 Deen ave. & Fork Shoals Rd.
5004 aug. 10, 1979	"			"	Hummer R. Julian	1476	637	.00 10,006	5.1 acs. Harrison Bridge Rd.
5205 aug. 13, 1979	"			"	Wayne Lester <small>SAT BK 140-1867</small>	1476	792	.00 30,000	St. 6.62 acre tract
4522 Aug 7, 1979	"	Ann S. Embury	5-14-93	# 30353	Aaron Wilkins, ^{Star}	1108	877		Real Property Agreement Jury. see Ref. Bk. 1462 pp. 859
5361 Aug 14, 1979	"			"	Edward H. Nemhu ^{Star}	1477	20		Release lot 38 Baber Rd. Suit
5258 aug. 14, 1979	"			"	Joseph David Kelley	1476	857	.60 5,790	Lot, Linda Lane
5494 aug. 15, 1979	"			"	Judith A. Kautler	1477	122	.92 4,381	6.37 acs., Bates St.
5575 aug. 16, 1979	"			"	Lea J. Conlan, ^{Star}	1477	198	.00 50,000	Lot 33 Berrywood Ct. Jury mtg. see Ref. Bk. 1345 pp. 233
5841 Aug 17, 1979	"			"	Donald E. Franklin ^{Star}	1477	506		Release lot 6 Edwards St.
5808 aug. 17, 1979	"			"	Sra K. Keenan, ^{Star}	1477	490	.00 14,074	Lot Hwy. 276
5711 aug. 17, 1979	"			"	William J. Rochester	1477	327	.80 10,144	Lot 12
5810 aug. 17, 1979	"			"	Jo Ann S. Summey	1477	412	.00 25,000	Sunset Hts. Austin St. Lots 819 Sunset Dr.,

INDIRECT or MORTGAGEE Index to Real Estate Mortgages - Greenville County, S. C.

Open at Proper Tab according to First Letter or Letters of Name and refer to Buff Sub-Index sheet for page reference.

KEYS PRINTING CO.

FILE NUMBER DATE OF RECORD	MORTGAGEES FAMILY NAMES	GIVEN NAMES ABCDEFGHIJ	GIVEN NAMES IJKLMNOP	GIVEN NAMES PQRSTUVWXYZ	MORTGAGORS	BOOK	PAGE	AMOUNT	BRIEF DESCRIPTION, LOCATION, ETC. (NOT WARRANTED)
5818 aug. 17, 1979	Bank			Trust Co. Southern &	^{sta} Mickey J. Smith	1477	483	.60 11,802	Dalland sp. H. tract 1 Belton Hwy.
6016 aug. 20, 1979	"			"	Billie B. Schyres Co. adm.	1477	676	.00 20,000	3 Tracts For mtg. see Rem Bk. 1387 pg. 858
6186 Aug 21, 1979	"			"	Dempsey Real Estate	1477	853		Release Lot 54 Mustange Valley
6226 aug. 21, 1979	"			"	Garry N. Stewart	1477	797	.76 10,369	2 Tracts
6259 aug. 22, 1979	"			"	Ronald E. Steele	1477	869	.40 10,436	Judson, sec. 2 Lot 17 South one.
6317 aug. 22, 1979	"			"	^{sta} Wilton A. Sanders	1477	908	.96 3,099	Spunk Dr. Kennedy H. street sp. Lot 135 Cor. Blossom Dr. &
6430 Aug 23, 1979	"			"	John A. Cape, et al	1478	20	.88 2,372	Duncan Mills Village Lot 31 Cardinal St. sec 11
6712 Aug. 24, 1979	"			"	Joe W. Miller	1478	320		For mtg. see Rem Bk. 1380 pg. 197 Release lot 5 Altamont Forest
6713 Aug 24, 1979	"			"	Joe W. Miller	1478	321		For mtg. see Rem Bk. 1380 pg. 197 Release lot 21 Altamont Forest
6703 aug. 24, 1979	"			"	^{sta} William D. Richardson	1478	270	.00 29,000	Lot 52 Oakview, sec. V-A
6748 aug. 27, 1979	"			"	Bradley R. Johnson	1478	328	.96 18,604	Way Marshall Forest Lots 108 thru 111 Sylva
6894 aug. 27, 1979	"			"	Robert E. Nelson	1478	391	.00 7,500	Lot, Woodruff Rd.
6888 aug. 27, 1979	"			"	Lois Cole Spore Hugel	1478	407	.76 3,461	Lot 1
6769 aug. 27, 1979	"			"	Jillman Sentry, ^{sta} (was Shirley K. Sproffman)	1478	407	.28 8,105	11.04 sec. Stone sp.
6767 aug. 27, 1979	"			"	Shirley K. McClellan	1478	420	.00 11,172	Lot 3 Oaklawn sp. custer sp.
6993 aug. 28, 1979	"			"	James Paul Kay	1478	578	.00 4,509	Lot 2 Jones mill Rd.

INDIRECT or MORTGAGEE Index to Real Estate Mortgages — Greenville County, S. C.

KEYS PRINTING COMPANY, GREENVILLE, S. C.

Open at Proper Tab according to First Letter or Letters of Name and refer to Buff Sub-Index sheet for page reference.

FILE NUMBER DATE OF RECORD	MORTGAGEES FAMILY NAMES	GIVEN NAMES ABCDEFGH	GIVEN NAMES IJKLMNO	GIVEN NAMES PQRSTUVWXYZ	MORTGAGORS	BOOK	PAGE	Amount	BRIEF DESCRIPTION, LOCATION, ETC. (Not Warranted)
8095 Sept. 6, 1979	Bank			Trust Co. Southern &	Thomas E. Bradley, et al	1479	808	75,000	Creek Rd. Chick sp. 2. 1.7 acs. & 1.41 acs. Dushy mill Rd.
8129 Sept. 6, 1979	"			"	Donald E. Batty	1479	838	28,000	10 acs. tract 1 Adams Jornty. Lu. Rem Bl. 1330 pg. 381
8148 Sept. 6, 1979	"			"	William H. Dlickman	1479	910		mtg. assigned to Cecelia Dlickman
8613 Sept. 11, 1979	"			"	W. J. Stone et al	1480	270	6,274	Lot, Bates sp.
8076 Sept. 6, 1979	"			6-5-91 # Eddie L. Owens	Eddie L. Owens	1110	939		Paul Prog Agru. Dund Bl.
8772 Sept. 12, 1979	"			"	William J. Koch, et al	1480	411	75,000	Truer etc. sec. B Lot 237 Buckingham Rd.
8772 Sept. 12, 1979	"			"	David A. Junker, et al	1480	413	75,000	Cherokee Forest, sec 3 Lot 64 Calista Dr.
8778 Sept. 12, 1979	"			"	Robert E. Hart, et al	1480	415	4,111	Woodsfield, sec. 3 Lot 18 Dolphin St.
8309 Sept. 7, 1979	"			"	Mill Creek	1111	2		Jornty. Lu REM Bl. 1363 pg. 150 Release Lot 21 Millcreek et al
8824 Sept. 13, 1979	"			"	Donald J. Schmauch	1480	476	50,000	Woodsfield, South, sp. Lots 1051106 Millford Lane
8721 Sept. 13, 1979	"			"	J. D. Edwards, et al	1480	486	16,800	Haviland ave. Stone Stone Pl. Lot 108 & Pt. Lot 107
8915 Sept. 13, 1979	"			"	William C. Hammell	1480	523	11,602	Lot 6 Dargan ave.
8915 Sept. 13, 1979	"			"	Michael D. Lowell	1480	525	3,361	Duncan, sec. 4 Lot 28 Bryette St.
9107 Sept. 14, 1979	"			"	Jack D. Moor, Jr.	1480	788	61,000	Lot, Hwy. 29
9050 Sept. 14, 1979	"			"	Brenda C. Brown	1480	816	7,100	Trinity sp.
9184 Sept. 17, 1979	"			"	Robert S. Patterson, et al	1480	904	14,475	25 acs. county rd. Walden Lot 10 Walden Hwy

INDIRECT or MORTGAGEE Index to Real Estate Mortgages - Greenville County, S. C.

Open at Proper Tab according to First Letter or Letters of Name and refer to Buff Sub-Index sheet for page reference.

KEYS PRINTING CO.

(4)

FILE NUMBER	MORTGAGEES FAMILY NAMES	GIVEN NAMES ABCDEFGH	GIVEN NAMES IJKLMNO	GIVEN NAMES PQRSTUVWXYZ	MORTGAGORS	BOOK	PAGE	AMOUNT	BRIEF DESCRIPTION, LOCATION, ETC. (NOT WARRANTED)
9175 Sept. 17, 1979 9313	Bank			Trust Co. Southern &	<i>O.D. etal</i> Thomas J. Wilson, Jr.	1480	945	32,000	20. less Pt. West Reedy River, Fairview
Sept. 17, 1979 9315	"			"	Catherine N. Turner	1480	991	6,527	Imperial Hills Lot 25 Buckhorn Rd.
Sept. 17, 1979 9464	"			"	James P. Aiken	Re-Record 1481	60	35,000	Lot 42 McCortell ave. Lake Forest 740
Sept. 18, 1979 9547	"			"	Edward H. Nembra, Inc. Ed. Nembra	1481	302		For orig. mtg. see Rem Bk. 1462 pp. 859 Release lot 32 Oakfern Sect
Sept. 18, 1979 9411	"			"	Paul D. Amerson etal	1481	94	10,000	Shotton Place Lot 47 Whittington Dr.,
Sept. 19, 1979 9555	"			"	Ronald Stepan et al	1481	122	3,763	Fairview 20. 3.16 acs. McKelvey Rd.,
Sept. 19, 1979 9554	"			"	Danco Inc.	1481	332		For mtg. see Rem Bk. 1444 pp. 816 Release lot 117 Foxveter woods, se. 7
Sept. 19, 1979 9574	"			"	Edward H. Nembra, Inc. Ed. Nembra	1481	333		For mtg. see Rem Bk. 1462 pp. 859 Release lot 30 Oakfern Sect
Sept. 19, 1979 9753	"			"	Doyle R. Place c/o Bannock Prog. Ass.	1481	277	37,700	also 4 lots E. Washington St. East Park Lot 13 Ogden Dr., Ogden acres
Sept. 20, 1979 9619	"			"	J. A. Bolen, Jr. et al Thackston, Inc.	1481	518		For mtg. see Rem Bk. 1338 pp. 268 Release lot 151 Camelback T
Sept. 20, 1979 9751	"			"	Nathaniel Ains	1481	352	6,000	Harrison Bridge Rd. 2 acs. Cor. W. Georgia +
Sept. 20, 1979 9823	"			"	Onal M. Owen, et al	1481	428	8,135	12.4 acs. Deer Hwy. Ft. Sum
Sept. 21, 1979 9994	"			"	R S W Enterprises, Inc. etal	1481	566	25,000	Lot 3 Jones mill Rd.
Sept. 24, 1979 9991	"			"	Thomas D. Sigmar	1481	729	18,653	Lot Chunguapin Rd.
Sept. 24, 1979 10169	"			"	Janie B. Black etal	1481	742	2,000	Lot 56 Woodside, Sec. C Brookforest
Sept. 25, 1979	"			"	Jesse Leroy Corn	1481	859	14,509	Lot 44 Fairmont ave.,

INDIRECT or MORTGAGEE Index to Real Estate Mortgages - Greenville County, S. C.

Open at Proper Tab according to First Letter or Letters of Name and refer to Buff Sub-Index sheet for page reference.

KEYS PRINTING CO.

FILE NUMBER DATE OF RECORD	MORTGAGEES FAMILY NAMES	GIVEN NAMES ABCDEFGHIH	GIVEN NAMES IJKLMNO	GIVEN NAMES PQRSTUWXYZ	MORTGAGORS	BOOK	PAGE	AMOUNT	BRIEF DESCRIPTION, LOCATION, ETC. (NOT WARRANTED)
10226 Sept. 25, 1979	Bank			Trust Co. Southern &	<i>O. Perry Aiken, et al</i>	1481	916	.00 43,191	Lot 9 Pelham Rd. Mtn. Co.
10280 Sept. 26, 1979	"			"	<i>Ma Joe Euren, et al</i>	1482	5	.40 12,083	Pl. lots 687 Jubilee Rd.
10287 Sept. 26, 1979	"			"	<i>Billy D. Cooley</i>	1482	144	.00 8,259	Int. tract Beach Spg.
10124 Sept. 24, 1979	"	<i>Cancelled Dennis S. Indersley RMC</i>	10-28-83	*13910	<i>Richard Baer, et al</i>	1112	136	Seed Bank	Real Property Agreement Foreclosure, sec. 1
10479 Sept. 27, 1979	"			"	<i>William D. Richardson</i>	1482	173	.00 27,000	Lot 46 King George Rd.
10649 Sept. 27, 1979	"			"	<i>General Heating & Air</i>	1482	335	.00 60,750	8.85 ac. Mauldin Rd.
10606 Sept. 27, 1979	"			"	<i>J. Lewis King, et al</i>	1482	346	.24 2,415	Lot 2 Dalloway Sp.
10604 Sept. 27, 1979	"			"	<i>Henry C. Eator</i>	1482	349	.24 20,081	Dalloway Sp. Ass Pt. Lot B = 5.46 ac. Hwy. 8
10694 Sept. 28, 1979	"			"	<i>Shady C. Huff, et al</i>	1482	490	.00 305,000	Lot, Leedy River
10776 Sept. 28, 1979	"			"	<i>Mildred C. Lindsey</i>	1482	545	.20 6,130	Lots 20121 Bates Sp.
10857 Sept. 28, 1979	"			"	<i>Resthaven Memorial</i>	1482	596	.00 62,062	Lot Hwy. 29 South Sp.
10881 Sept. 29, 1979	"			"	<i>James D. Jordan, et al</i>	1482	663	.00 10,000	Pl. tract 8 = 3 ac.
10766 Sept. 29, 1979	"			"	<i>Steve Powell</i>	1482	686	.00 31,200	Pl. tract 2012 Lots 44445 Saffletown The Mtg. Ave & Em Rd. 1386 sq. 926 Release Unit 11A "Briarwood"
11044 Oct. 1, 1979	"			"	<i>Clyde H. White</i>	1482	757	.80	Clelland Sp. sec. 1
10971 Oct. 1, 1979	"			"	<i>C. Shady Hall, et al</i>	1482	706	.80 7,525	Lot 9 Blue mtn. Ests.
10971 Oct. 1, 1979	"			"	<i>Lewis Grant, et al</i>	1482	708	.40 7,526	Sales Sp. Lot 24 Circle Dr.

INDIRECT or MORTGAGEE Index to Real Estate Mortgages -- Greenville County, S. C.

Open at Proper Tab according to First Letter or Letters of Name and refer to Buff Sub-Index sheet for page reference.

KEYS PRINTING CO.

(110)

FILE NUMBER DATE OF RECORD	MORTGAGEES FAMILY NAMES	GIVEN NAMES ABCDEFGHIJ	GIVEN NAMES JKLMNO	GIVEN NAMES PQRSTUVWXYZ & Trust Co. Southern	MORTGAGORS	BOOK PAGE	AMOUNT	BRIEF DESCRIPTION, LOCATION, ETC. (NOT WARRANTED)
11078 Oct. 1, 1979 10305	Ban k				<i>et al</i> Louis Paul Anderson	1482 939	2,904	ave. Pleasant Valley Lot 46 1st lot 45 Prince R.E.M. Bk. 1434 pp. 517
Sept. 26, 1979 11210	"				<i>a ben pte.</i> Land Investments	1112 232		Release lot 15 - per mtg. - see for mtg. see R.E.M. Bk. 1462 pp. 859
Oct 2, 1979 11226	"				<i>et al</i> Edward H. Hembree	1483 98		Release lot 43 Oakfern Court
Oct. 2, 1979 11248	"				Richard W. Locke	1483 9	16,207	Lots 12113 Dogan Co. Ch. Fountain Sp.
Oct. 2, 1979 10541	"				Gerry L. Mastler	1483 64	8,135	2.0 acre Tucker Bridge per mtg. see R.E.M. Bk. 1112 pp. 106
Sept 27, 1979 10715	"				R. M. Cain	1112 386		Release of mtg from Leibold Estate
Sept. 28, 1979 11382	"				Thomas H. Martin <i>et al</i> Balden Inc.	1112 638		Real Property Agreement for mtg. see R.E.M. Bk. 1462 pp. 859
Oct. 3, 1979 11494	"				Edward H. Hembree	1483 238		Release lot 35 Oakfern Court
Oct. 4, 1979 11516	"				Carol L. Wells <i>et al</i> c/o Botanical Prop. Co.	1483 277	20,245	Lot 13 = 5.7 acre. Chick Spg. for mtg. see R.E.M. Bk. 133 pp. 268
Oct. 4, 1979 11626	"				J. A. Bolen Jr. <i>et al</i>	1483 317		Release lot 245 Lanchester II
Oct. 5, 1979 11664	"				Joe D. Thomason	1483 384	5,403	1. Forest Gate. Hunt Sp. Lot 9 E. Belvedere Rd. for mtg. see R.E.M. Bk. 1457 pp. 796
Oct. 5, 1979 11716	"				Caine Company, Inc. <i>et al</i>	1483 487		Release lot 15. Don Deu.
Oct. 8, 1979 11724	"				Luther Robert Kay	1483 500	8,112	Lot 22 Mountainbrook
Oct. 8, 1979 11724	"				Gerry D. Davis, <i>et al</i>	1483 514	43,119	2 acre. Chapel Sp.
Oct. 8, 1979 11724	"				George Earl Parker <i>(conceded n.)</i>	1483 522	13,545	1/2 acre. Spg. rd. Dalloway Sp. St. tract 2 = 14.50 acre
Oct. 8, 1979	"				Ronald Neal George	1483 525	10,810	3 1/2 acre. Dover Rd.

INDIRECT or MORTGAGEE Index to Real Estate Mortgages - Greenville County, S. C.

Open at Proper Tab according to First Letter or Letters of Name and refer to Buff Sub-Index sheet for page reference.

KEYS PRINTING CO.

FILE NUMBER DATE OF RECORD	MORTGAGEES FAMILY NAMES	GIVEN NAMES ABCDEFGHIJ	GIVEN NAMES JKLMNO	GIVEN NAMES PQRSTUVWXYZ	MORTGAGORS	BOOK	PAGE	AMOUNT	BRIEF DESCRIPTION, LOCATION, ETC. (NOT WARRANTED)
11863 Oct. 4, 1979	Bank			Trust Co. Southern &	R. M. Caine	1483	604	25,000	W. C. Chad St 2 tracts N. Main + for orig. see R.E.M. Bk. 1474 Pg 103
12002 Oct. 10, 1979	"			"	Helen W. Baldwin	1483	802	5,024	lot 82, Sec. 6 Gallon St. Dune on Mill Morningville Di. "Parkview"
12137 Oct. 10, 1979	"			"	Robert Fuller et al	1483	893	5,339	lot 37 Embury Dr. also K/A
12127 Oct. 10, 1979	"			"	Edward A. Richards et al. Bethune Prop. Ass.	1483	885	5,413	1 acre Keller Mill Rd. for orig. see R.E.M. Bk. 1338 Pg 268
12256 Oct. 11, 1979	"			"	J. A. Bolen et al J. A. Wilson et al	1484	31		Release lot 146 Lanebrook I
12308 Oct. 12, 1979	"			"	Wilton Conner Mauldin	1484	87	5,098	lot 7 Morris St. with 20. also out. in rd.
12348 Oct. 12, 1979	"			"	William M. Laughridge	1484	122	10,000	lot 7A = 2 acs. bus with 20.
12427 Oct. 12, 1979	"			"	Jesse Leroy Corn et al	1484	182	5,025	lot 25 Branch St., Glossom Terrace
12311 Oct. 12, 1979	"			"	Robert J. Odum, Jr.	1484	274	9,836	lot 21 apple Dr., apple
12192 Oct. 11, 1979	"			"	Lurray E. Kessler, et al	1113	453		Real Prop. Assoc Jindal Rd. Shubland St.
12602 Oct. 15, 1979	"			"	Betty M. Trammell	1484	349	10,500	lot 67 Cor. Mc Mahin Dr. +
12630 Oct. 15, 1979	"			"	William R. Fairbank	1484	503		Release 2 acs = pt. lot 7A also lot in Rd. - for orig. see R.E.M. Bk 1445 Pg. 12
12838 Oct. 16, 1979	"			"	Robert Lee Whitfield	1484	610	6,573	lot 106 Marion Rd., for orig. see R.E.M. Bk. 1462 Pg. 859
13088 Oct. 18, 1979	"			"	Edward H. Nembree Debra Lee	1484	901		Release lot 21 Behrman Dr. +
13116 Oct. 18, 1979	"			"	Cathy R. Reeves	1484	915	8,134	lot 107 Spring St.

INDIRECT or MORTGAGEE Index to Real Estate Mortgages - Greenville County, S. C.

Open at Proper Tab according to First Letter or Letters of Name and refer to Buff Sub-Index sheet for page reference.

KEYS PRINTING CO.

(49)

FILE NUMBER DATE OF RECORD	MORTGAGEES FAMILY NAMES	GIVEN NAMES ABCDEFGH	GIVEN NAMES IJKLMNO	GIVEN NAMES PQRSTUVWXYZ	MORTGAGORS	BOOK	PAGE	AMOUNT	BRIEF DESCRIPTION, LOCATION, ETC. (NOT WARRANTED)
13271 Oct. 19, 1979	Bank			Trust Co Southern &	1/2 Batenville Prop. Assoc.				In mtg. see Rem Bk. 1338 pg. 268
13272 Oct. 19, 1979	"			"	J. A. Balen Jr. et al OP. et al	1485	140		Release lot 150 Canal Creek T
13368 Oct. 19, 1979	"			"	Thomas J. Wilson Jr.	1485	141		In mtg. see Rem Bk. 1480 pg. 945 Release 4.6 Acres. Harmon Hwy Rd.
13783 Oct. 22, 1979	"			"	Tommy M. Stevenson	1485	172	60,000	Lot, Old woodruff Rd.
13815 Oct. 24, 1979	"			"	Arthur E. Williamson et al	1485	517	21,954	3 Tracts
14038 Oct. 24, 1979	"			"	Land Investments, a Supt.	1485	528		Rem Bk. 1434 pg. 517 Release 52.74 Acres - for mtg. see
14038 Oct. 26, 1979	"			"	Delvin R. Lammie	1486	51		In mtg. see Rem Bk. 1461 pg. 267 Mod. & Extension Agreement see Rem Bk. 1177 pg. 103
14038 Oct. 26, 1979	"			"	Royal Construction Co.	1486	53		Mod. & Exten. Agre. - for mtg. see see Rem Bk. 1462 pg. 700
14038 Oct. 26, 1979	"			"	Old South Land. & Dev. Co.	1486	55		Mod. & Exten. Agre. - for mtg. see see Rem Bk. 1462 pg. 698
14312 Oct. 26, 1979	"			"	Old South Land & Dev Co	1486	57		Mod. & Exten. Agre. - for mtg. see see Rem Bk. 1462 pg. 698
14356 Oct. 29, 1979	"			"	Lucey Virginia Belmont	1486	151	12,977	16 Sap. 27. Lot 16 James St. Chick
14499 Oct. 29, 1979	"			"	Rufus C. Lovett, Jr. et al	1486	248	4,563	also lot 37 Lot 36 Monticello East.
14675 Oct. 30, 1979	"			"	Robley D. Davis, Sr.	1486	431	7,788	60 Rd. woodville Farms St. lots 517 woodville - Hwy Rd.
14759 Dec. 31, 1979	"			"	Jimmy E. Ross et al	1486	682	7,188	00 Rd. Throu 27. 2.5 acs. Mc Mahon mill
14951 Nov. 1, 1979	"			"	Thomas J. Wilson Jr. - O.D.	1486	777		In mtg. see Rem Bk. 1480 pg. 945 Release 6.7 Acres Harmon Hwy Rd.
14951 Nov. 6, 1979	"			"	R. Jack Sill	1486	890		see Rem Bk. 1448 pg. 468 Mod. & Exten. Agreement - for mtg. see
14951 Nov. 1, 1979	"			"	Therms. Kinetic, Inc.	1486	892		see Rem Bk. 1319 pg. 816 Ext'n & Mod. Agre. - for mtg. see

INDIRECT or MORTGAGEE Index to Real Estate Mortgages -- Greenville County, S. C.

Open at Proper Tab according to First Letter or Letters of Name and refer to Buff Sub-Index sheet for page reference.

KEYS PRINTING CO.

FILE NUMBER DATE OF RECORD	MORTGAGEES FAMILY NAMES	GIVEN NAMES ABCDEFGHIH	GIVEN NAMES IJKLMNO	GIVEN NAMES PQRSTUVWXYZ	MORTGAGORS	BOOK PAGE	AMOUNT	BRIEF DESCRIPTION, LOCATION, ETC. (NOT WARRANTED)
14838 Nov. 1, 1979	Bank			Trust Co. Southern &	<i>etal</i> Robert A. Hamilton	1486 743	.60 22,512	<i>Duille Sp.</i> Pt. lot 6 Hammett St., ingress & egress
14880 Nov. 1, 1979	"			"	Burrell W. Johnson	1486 744	.90 2,547	lot 2-4. 57 ac. also R/W mtg. see LG 4 BK. 1213 Pg. 95
15136 Nov. 2, 1979	"			"	James A. Brown <i>etal</i>	1487 54	.80	Extension & mod. agree. for woodfields Hgh. sec. 2
15166 Nov. 2, 1979	"			"	W. Michell Bonds	1487 30	6,424	lot 17 Blue Ridge Dr.
15113 Nov. 2, 1979	"			"	Rodger J. Barrett	1487 36	.92 17,270	3 tracts
15222 Nov. 5, 1979	"			"	Milford D. Kelly	1487 69	.00 40,000	lot Hwy. 417 Leon Pk
15231 Nov. 5, 1979	"			"	Hayes Machinery Inc.	1487 104	.00 24,000	lot S. Hudson St.
15242 Nov. 5, 1979	"			"	Annette S. Lister	1487 111	.00 10,000	tract Hwy 11 Saluda Sp. Brandon Plant sec 5
15338 Nov. 5, 1979	"			"	Charles L. Nelson <i>etal</i>	1487 172	.68 5,035	lot 280 Saco St. Abney Mills meal Sp.
15449 Nov. 6, 1979	"			"	James Henry Thompson <i>etal</i>	1487 335	.00 20,000	tract 2 Hwy. 295 Sp.
15549 Nov. 6, 1979	"			"	Michael Blackstone <i>a. Dis.</i>	1487 408	.00 16,761	4.88 ac. also lot Saluda for mtg. see LG 4 BK. 1348 Pg. 450
15541 Nov. 6, 1979	"			"	Doug Hill Realty	1487 405	.00	Release lot 67 Doug Hill
15656 Nov. 7, 1979	"			"	Children's Co. Inc.	1487 508	.00 39,500	5 tracts see LG 4 BK. 1347 Pg. 450
15601 Nov. 7, 1979	"			"	Doug Hill Realty	1487 584	.00	Ext. & mod. agree. for mtg.
15804 Nov. 9, 1979	"			"	Lawrence W. Owen, <i>etal</i>	1487 669	.00 4,000	7.69 ac. Hwy. 25 4417 <i>Duille Sp.</i>
16318 Nov. 13, 1979	"			"	Johnny W. Owen, Jr.	1483 62	.04 2,027	lot 72 Clement Ave.

INDIRECT or MORTGAGEE Index to Real Estate Mortgages -- Greenville County, S. C.

Open at Proper Tab according to First Letter or Letters of Name and refer to Buff Sub-Index sheet for page reference.

(49)

KEYS PRINTING CO.

FILE NUMBER DATE OF RECORD	MORTGAGEES FAMILY NAMES	GIVEN NAMES ABCDEFGHIJ	GIVEN NAMES JKLMNO	GIVEN NAMES PQRSTUVWXYZ	MORTGAGORS	BOOK	PAGE	AMOUNT	BRIEF DESCRIPTION, LOCATION, ETC. (NOT WARRANTED)
16292 Nov. 13, 1979	Bank			& Trust Co. Southern	Helen W. Palmer	1488	147		Mod. & Extension Agreement for mtg. see Rem Bk. 1440 pg. 529 & Bk. 1443 pg. 330
" " " "	"			"	" Bldg. Inc.	1488	147		for mtg. see Rem Bk. 1462 pg. 859 Extension & mod. Agreement -
16292 Nov. 13, 1979	"			"	Edward N. Hembree	1488	149		
16389 Nov. 14, 1979	"			"	Charles L. McCarter	1488	173	10,462	Lot, Suncoast Rd.
16470 Nov. 14, 1979	"			"	Amy N. Haymes	1488	261	25,000	7.03 acs. SE Hwy. 276
16475 Nov. 15, 1979	"			"	Pleasantburg Upholstery	1488	292	50,000	Merchant sub. Sec. 4 4.40 acs. = lots 1 thru 5 1st St.
16557 Nov. 15, 1979	"			"	Wimberly A. Smith	1488	400	50,000	Dr. St. lots 213 Jallulah
16776 Nov. 16, 1979	"			"	Wiley and Associate	1488	712		see Rem Bk. 1240 pg. 443 mod. & Exten. Agreement - for mtg
16927 Nov. 16, 1979	"			"	Jerome K. Moreley, Jr.	1488	714		Rem Bk 1466 pg. 787 Ext. & mod. agre. for mtg. see
16627 Nov. 16, 1979	"			"	James E. Lipscomb, III	1488	514	17,808	ave. Lot, Cor. Capers St. & Crescent
16812 Nov. 16, 1979	"			"	Paul K. Ledford, et al	1488	619	9,648	Sec. 2 Lot 102 Grand View Hgts.
16872 Nov. 19, 1979	"			"	Mary Ashmead Mc Gee	1488	732	10,000	St. tract 2 Lakewood Dr.
16978 Nov. 19, 1979	"			"	Friedrich Carl Herman	1488	823	6,335	Colonial Hills, sec. 3 Lot 120 Woodleigh Dr.
16370 Nov. 14, 1979	"	Cancelled Dannie S. Inkerley RMC	5-28-80	"	E. M. Jamison, Sr.	1115	621		Real Prop Agree
17158 Nov. 20, 1979	"			"	George H. Shea, et al	1488	945	8,602	Village, sec. 4 Spring St. Lot 106 Piedmont mfg. Co.
17283 Nov. 21, 1979	"			"	James O. Skelton, Jr.	1489	60	3,800	Ordens, Butler St. Lot 37 Amos Dr., McSwain

INDIRECT or MORTGAGEE Index to Real Estate Mortgages -- Greenville County, S. C.

Open at Proper Tab according to First Letter or Letters of Name and refer to Buff Sub-Index sheet for page reference.

KEYS PRINTING CO.

FILE NUMBER DATE OF RECORD	MORTGAGEES FAMILY NAMES	GIVEN NAMES ABCDEFGHIJ	GIVEN NAMES IJKLMNO	GIVEN NAMES PQRSTUVWXYZ	MORTGAGORS	BOOK PAGE	AMOUNT	BRIEF DESCRIPTION, LOCATION, ETC. (NOT WARRANTED)
17551 Nov. 26, 1979 17592	Bank			& Trust Co. Southern	Mary L. Parker Patterson	1489 316	13,835 ^{.64}	Halliston Lot, Cooper mtn. Rd.
Nov. 26, 1979 17507	"			"	Jack L. Frasher, Jr.	1489 348	15,000 ^{.00}	Lot, Penn St. less lot
Nov. 26, 1979 17688	"			"	Eddie D. Byrd, Jr.	1489 413	2,750 ^{.70}	Lot, Penn St. Traylor Pl.
Nov. 27, 1979 17747	"			"	Douglas N. Kelly, Sr. Co. Inc.	1489 475	60,000 ^{.00}	6 lots & Pt. lot Byrd Blvd. See mtg. see Rem bk. 1387 pg. 858
Nov. 27, 1979 17747	"			"	Dempsey Real Estate Co. Inc.	1489 547		Release lot 25 + 26 Mustang Village
Nov. 27, 1979 17747	"			"	Dempsey Real Estate	1489 548		Release lot 104, 105 + 106 Mustang Village - family - see Rem bk 1387 pg. 858
Nov. 27, 1979 17747	"			"	Dempsey Real Estate Co. Inc.	1489 548		See mtg. see Rem bk. 1387 pg. 858
Nov. 27, 1979 17789	"			"	Dempsey Real Estate	1489 549		Release lot 23 Mustang Village See mtg. see Rem bk. 1451 pg. 523
Nov. 28, 1979 17797	"			"	Thomas H. Coker	1489 687		Extension & Mod. agreement Jones mill Rd.
Nov. 28, 1979 17839	"			"	Robert D. Booker, Sr.	1489 572	5,273 ^{.04}	Lot 4 Cor. Bethany Rd. + Cherokee estate.
Nov. 28, 1979 17763	"			"	James W. Gentry	1489 601	26,203 ^{.20}	Tract 11 = 5 acs. Hwy 11
Nov. 28, 1979 17763	"			"	Elizabeth Nelson	1489 681	11,569 ^{.20}	Lots 45 + 46 Marlina ave. Maulrey St. + Manhattan Blvd. Carroll St. Sec. 1
Nov. 28, 1979 17932	"			"	J. A. Bolen, Jr. et al Etc. Batenille Prop. Assoc. a joint venture	1489 864		See mtg. see Rem bk. 1338 pg. 268 Release lot 24 Cambridge II
Nov. 29, 1979 17925	"			"	J. A. Bolen, Jr. et al Etc. Batenille Prop. Assoc. a joint venture	1489 865		See mtg. see Rem bk. 1338 pg. 268 Release lot 225 Cambridge II
Nov. 29, 1979	"			"	Douglas E. Addison, Jr.	1489 734	9,500 ^{.40}	Tract 4 Hwy. 114

INDIRECT or MORTGAGEE Index to Real Estate Mortgages - Greenville County, S. C.

Open at Proper Tab according to First Letter or Letters of Name and refer to Buff Sub-Index sheet for page reference.

(41)

KEYS PRINTING CO.

FILE NUMBER	MORTGAGEES FAMILY NAMES	GIVEN NAMES ABCDEFGH	GIVEN NAMES IJKLMNO	GIVEN NAMES PQRSTUVWXYZ	MORTGAGORS	BOOK	PAGE	AMOUNT	BRIEF DESCRIPTION, LOCATION, ETC. (NOT WARRANTED)
17968 Nov. 29, 1979 17495	Bank			Trust Co. Southern &	Janelle Hoff	1489	736	.20 21,550	Bates sp. Lot 4 State Park Rd.
Nov. 26, 1979 19224	"			"	Darryl A. Ellberg et al	Deed Book 1116	402	.80	Real Prop. agree Ld.
Nov. 30, 1979 18240	"			"	Joyce P. Atolton	1480	22	9,415	5 acs. Harrison bridge meinfeld, N.H.
Nov. 30, 1979 18394	"			"	Saula L. Stathakis	1490	29	.80 25,000	Lot 68 Chateau Dr.
Dec. 3, 1979 18471	"			"	Caine Company, Inc. et al	1490	267	.60	mtg. see Rem Bk. 1457 pg 296 Rivers Lot 91 Done. Tru. - for Forester woods, Sec. 7
Dec. 5, 1979 18696	"			"	Allen N. Conning	1490	433	11,436	Lot 78 Pigeon Point Rd.
Dec. 5, 1979 18628	"			"	Richard W. Locke et al	1490	474	.80 42,922	Lot, Diller St, also lots Sec. 4
Dec. 5, 1979 18799	"			"	Willie Mae Fields by no.	1490	497	.20 6,883	Lot 159 E. main st., None sp.
Dec. 6, 1979 18944	"			"	Waycross Bapt. Church	1490	537	.00 100,000	4 acs. Cor. Da. + County Rds.
Dec. 7, 1979 18944	"			"	Larry E. Stone, et al	1490	656	.60 7,713	5 acs. Bates sp.
Dec. 7, 1979 18944	"			"	Clyde E. Duncan	1490	658	.96 21,603	Lot Hwy. 25 Paris Intn. sp.
Dec. 7, 1979 18905	"			"	Wilson C. Lee	1490	660	.00 5,454	Lot, New Suncombe Rd.
Dec. 7, 1979 18905	"			"	Dalton D. Kuntz, Jr.	1490	720	.867	Rem Ch. 1361 pg. 867 Extension + Mod. Agree. - for mtg. see Rem Bk. 1381 pg. 34
Dec. 7, 1979 19038	"			"	George P. Hoffman et al	1490	722	.00	Extension + Mod. Agree. - for mtg. see Super creek
Dec. 10, 1979	"			"	Robert R. Sabota	1490	760	.00 55,000	Lot 373 Cliffwood Lane

(over)

INDIRECT or MORTGAGEE Index to Real Estate Mortgages - Greenville County, S. C.

Open at Proper Tab according to First Letter or Letters of Name and refer to Buff Sub-Index sheet for page reference.

KEYS PRINTING CO.

FILE NUMBER DATE OF RECORD	MORTGAGEES FAMILY NAMES	GIVEN NAMES ABCDEFGH	GIVEN NAMES IJKLMNO	GIVEN NAMES PQRSTUVWXYZ	MORTGAGORS	BOOK PAGE	AMOUNT	BRIEF DESCRIPTION, LOCATION, ETC. (NOT WARRANTED)
19072 Dec. 10, 1979 19248	Bank			Trust Co. Southern &	<i>o. d. et al</i> Thomas J. Wilson Jr.	1490 860		1st Mtg. Sec Rem Bk. 1480 pg. 945 Release Sec Harrison Bldg Rd. Happy Valley Farms
Dec. 11, 1979 19248	"			"	Odell Butler	1490 905	14,478	Pl. lots 23124 Webb Rd. Creststone, sec. sec. H. Chief Spg Sp.
Dec. 11, 1979 19271	"			"	N. Kenneth Davis, et al	1490 907	15,897	Lot 32 Broughton Dr.
Dec. 12, 1979 19368	"			"	Janice M. Pasley	1490 976	8,414	Lot 95 McSwain Gardens Cagle Pt.
Dec. 12, 1979 19346	"			"	Namini Beattie c/o Bateville Prop. Ass.	1491 4	15,075	Pl. Lot 4 Crescent Ave. 1st Mtg. Sec Rem Bk. 1338 pg. 268
Dec. 12, 1979 19346	"			"	J. A. Bolen Jr. et al c/o Bateville Prop. Ass.	1491 49		Release lot 149 Cambridge I 1st Mtg. Sec Rem Bk 1338 pg. 268
Dec. 12, 1979 19346	"			"	J. A. Bolen Jr. et al c/o Bateville Prop. Ass.	1491 60		Release lot 147 Cambridge I 1st Mtg. Sec Rem Bk. 1338 pg. 268
Dec. 12, 1979 19346	"			"	J. A. Bolen Jr. et al c/o Bateville Prop. Ass.	1491 61		Release lot 148 Cambridge I 1st Mtg. Sec Rem Bk. 1338 pg. 268
Dec. 12, 1979 19346	"			"	J. A. Bolen Jr. et al c/o Bateville Prop. Ass.	1491 62		Release lot 223 Cambridge I 1st Mtg. Sec Rem Bk 1338 pg. 268
Dec. 12, 1979 19346	"			"	J. A. Bolen Jr. et al c/o Bateville Prop. Ass.	1491 63		Release lot 179 Cambridge I 1st Mtg. Sec Rem Bk. 1338 pg. 268
Dec. 12, 1979 19346	"			"	J. A. Bolen Jr. et al c/o Bateville Prop. Ass.	1491 64		Release lot 214 Cambridge I 1st Mtg. Sec Rem Bk. 1338 pg. 268
Dec. 12, 1979 19446	"			"	J. A. Bolen Jr. et al	1491 65		Release lot 145 Cambridge I 1st Mtg. Sec Rem Bk. 1338 pg. 268
Dec. 13, 1979 19302	"			"	Gen Lee Bailey, et al	1491 149 Deed Book	5,000	Dr. Mortgage Eats. Roll 15-2-79 Ala. Mortgage
Dec. 12, 1979 19521	"			"	J. W. Stewart Jr.	1117 267		Real Prop Agree 1st Mtg. Sec Rem Bk. 1287 pg. 302
Dec. 14, 1979 19391	"			"	Joe E. Hawkins Dr. 81-166	1491 273 Deed Book		Mod. & Extension Agreement
Dec. 13, 1979	"	<i>Cancelled</i> Dannie S. Tankersley RMC	6-15-83	# 33974 et al	Frank E. Youngblood Jr.	1117 324		Real Property Agree

INDIRECT or MORTGAGEE Index to Real Estate Mortgages - Greenville County, S. C.

Open at Proper Tab according to First Letter or Letters of Name and refer to Buff Sub-Index sheet for page reference.

KEYS PRINTING CO.

FILE NUMBER DATE OF RECORD	MORTGAGEES FAMILY NAMES	GIVEN NAMES ABCDEFGHIJ	GIVEN NAMES JKLMNO	GIVEN NAMES PQRSTUVWXYZ	MORTGAGORS	BOOK	PAGE	AMOUNT	BRIEF DESCRIPTION, LOCATION, ETC. (NOT WARRANTED)
19465 Dec. 14, 1979 19548	Bank			& Trust Co. Southern	James D. Patterson	1491	161	.00 30,000	Lincoln Forest 6 lots Abraham St.
Dec. 14, 1979 19536	"			"	William L. Pichlesman	1491	191	.40 13,520	Lot, Linsitt Hwy.
Dec. 14, 1979 19758	"			"	Robert D. Pettin, Jr	1117	405	.52	Real Prop. Agre. Pine Hill
Dec. 17, 1979 19894	"			"	Melvin Vaughan, et al	1491	380	5,933	3 lots Flower St.
Dec. 18, 1979 19969	"			"	Joe W. Miller, Heating oil, inc.	1491	458	.00 17,500	6 lots Hindman Project Bella St.
Dec. 19, 1979 20070	"			"	Buchanan - Balson assoc. a.s.c. Gen. Mo.	1491	560	.00 25,000	1.71 acs. Hwy. 25 St.
Dec. 19, 1979 20202	"			"	Scott Zimmerman	1491	592	.00 120,000	Lot 7A Memorial medical Jcy mty. see Rem Bd. 1348 pg. 450
Dec. 19, 1979 20157	"			"	Donna Zue etc. Bateville Program.	1491	638	.00	Release lot 119 Donna Zue Jcy mty. see Rem Bd. 1338 pg. 268
Dec. 19, 1979 20274	"			"	J. A. Balon, Jr. et al	1491	641	.00	Rollen lot 232 Conclude II
Dec. 21, 1979 20668	"			"	Ingleside, Inc. et al	1491	826	180,001	4.33 acs. Pelham Rd. Ests. Highland St.
Dec. 28, 1979 20660	"			"	Daniel R. Boling et al	1492	210	.80 21,172	tract 8 - 6.09 acs. Cherokee Heritage Ests.
Dec. 28, 1979 20872	"			"	R. Lawson Stiggins	1492	244	.00 5,500	1.97 acs. Heritage St.
Dec. 31, 1979 20896	"			"	Robert B. Vaughn	1492	297	.00 25,000	Brandon, sec. 2 Lot 302 Maclean St.
Jan. 2, 1980 20891	"			"	Jerome K. Jay, Jr.	1492	361	.00 6,915	sec. 1 Lot 41 Pelham woods mty. see Rem Bd. 1405 pg. 895
Jan. 2, 1980 20891	"			"	Becky - Don Inc.	1492	422	.00	Extens. & Mod. Agre. - for see Rem Bd. 1401 pg. 882
Jan. 2, 1980	"			"	Robert H. Williams	1492	424	.00	Extens. & Mod. Agre. - for mty.

INDIRECT or MORTGAGEE Index to Real Estate Mortgages - Greenville County, S. C.

Open at Proper Tab according to First Letter or Letters of Name and refer to Buff Sub-Index sheet for page reference.

KEYS PRINTING CO.

FILE NUMBER DATE OF RECORD	MORTGAGEES FAMILY NAMES	GIVEN NAMES ABCDEFGHIJ	GIVEN NAMES KLMN	GIVEN NAMES PQRSTUWXYZ	MORTGAGORS	BOOK PAGE	AMOUNT	BRIEF DESCRIPTION, LOCATION, ETC. (NOT WARRANTED)
21289 Jan. 7, 1980	Bank			& Trust Co. Southern	Robert E. Scott, et al	1492 578	.45 24,701	Highland St. Lots 547 Cherokee Ests. For mtg see Rem Bk. 1334 pg. 673
20936 Jan 2, 1980	"			"	Louie J. Smith	1118 272		Release 4.05 Acs. Jenkins Bld. Rd. For mtg. see Rem Bk. 1472 pg. 269
21705 Jan 10, 1980	"			"	Dorson E. Mann	1492 928		Release .81 Acs. Hwy. # 25 By-Pass For mtg. see Rem Bk. 1338 pg. 268
21763 Jan 10, 1980	"			"	J. A. Bolen, Jr. et al	1492 986		Release lot 135 Canabrook I
21549 Jan. 9, 1980	"		Cancelled Dorson E. Mann	5-31-90 + 0260548 Bk-119-564 et al	Anthony Phil Hester, et al	Dead Book 1118 651		Real Prop. agree
21831 Jan. 11, 1980	"			"	James J. Harrington,	1493 60	.60 9,564	Lot Boulder Rd. see 264 Bk. 1430 pg. 538
21940 Jan. 14, 1980	"			"	Design Bldg. Inc.	1493 209		Extension & mod. agree. for mtg see 264 Bk. 1449 pg. 689
21940 Jan. 14, 1980	"			"	Robert W. Bond, et al	1493 211		Extension & mod. agree. for mtg. Mauldin
22082 Jan. 15, 1980	"			"	Ed A. Manion, et al	1493 270	.00 18,000	Lot, Hwy. 276 & Jenkins St.
22227 Jan. 17, 1980	"			"	James D. Parker, et al	1493 440	.12 2,841	Lot Parker Stratton Rd. Ebenzer Hgts.
22281 Jan. 17, 1980	"			"	Was Edna N. Smith Edna N. Suttler	1493 475	.64 4,121	Lot 19 Shunder Rd. City View, D'ville sp.
22295 Jan. 17, 1980	"			"	William N. Ewell	1493 480	.12 4,569	Lots 147 & 148 Fletcher St.
22321 Jan. 18, 1980	"			"	Constance M. Eustration	1493 522	.00 45,000	Lot Hudson Rd. For mtg. see 264 Bk. 1355 pg. 187
22389 Jan. 18, 1980	"			"	W. Richard Jones, et al	1493 633		Release 4. lots 516 Parker ave. For mtg. see 264 Bk. 1358 pg. 260
22390 Jan. 18, 1980	"			"	J. A. Bolen, A. et al	1493 533		Release lot 237 Canabrook I Bk. 1445 Pg. 12
22428 Jan. 18, 1980	"			"	William R. Fairbanks	Dead Book 1119 230		Release tract For mtg. see Rem

INDIRECT or MORTGAGEE Index to Real Estate Mortgages — Greenville County, S. C.

4-T

KEYS PRINTING COMPANY, GREENVILLE, S. C.


Open at Proper Tab according to First Letter or Letters of Name and refer to Buff Sub-Index sheet for page reference.

()

FILE NUMBER	MORTGAGEES FAMILY NAMES	GIVEN NAMES ABCDEFGH	GIVEN NAMES IJKLMNO	GIVEN NAMES PQRSTUVWXYZ	MORTGAGORS	BOOK	PAGE	Amount	BRIEF DESCRIPTION, LOCATION, ETC. (Not Warranted)
22608					Trust Co.				
Jan 22, 1980	Bank				Southern &				
22618									
Jan 22, 1980	"				"				
22613									
Jan 22, 1980	"				"				
22613									
Jan 22, 1980	"				"				
22613									
Jan 22, 1980	"				"				
22733									
Jan 23, 1980	"				"				
22807									
Jan 23, 1980	"				"				
22801									
Jan 23, 1980	"				"				
22801									
Jan 23, 1980	"				"				
22894									
Jan 24, 1980	"				"				
22829									
Jan 24, 1980	"				"				
22833									
Jan 24, 1980	"				"				
22908									
Jan 24, 1980	"				"				
23308									
Jan 25, 1980	"				"				
23134									
Jan 28, 1980	"				"				
23147									
Jan 28, 1980	"				"				

INDIRECT or MORTGAGEE Index to Real Estate Mortgages — Greenville County, S. C.

KEYS PRINTING COMPANY, GREENVILLE, S. C.


 Open at Proper Tab according to First Letter or Letters of Name and refer to Buff Sub-Index sheet for page reference.

FILE NUMBER DATE OF RECORD	MORTGAGEES FAMILY NAMES	GIVEN NAMES ABCDEFGH	GIVEN NAMES IJKLMNO	GIVEN NAMES PQRSTUVWXYZ	MORTGAGORS	BOOK	PAGE	Amount	BRIEF DESCRIPTION, LOCATION, ETC. (Not Warranted)
23246 Jan. 29, 1980	Bank				Trust Co. Southern & Shiley D. Davis	1494	319	.00 14,000	Power Esty. Sec. 2 Lot 496 Hollowford Rd.
23435 Jan 30, 1980	"			"	J. A. Balen, Jr. et al	1494	529		For mtg. see Rem Bk. 1338 pg. 268 Release lot 235 Canebroke II
23435 Jan 30, 1980	"			"	J. A. Balen, Jr. et al	1494	530		For mtg. see Rem Bk 1338 pg. 268 Release lot 213 Canebroke II
23379 Jan 30, 1980	"	<i>cancelled</i> Dennis S. Sankowley RMC	12-1-86	# 21982	Raymond W. Flanders et al Deed Book	1119	744		Real Prop. Agree. For mtg. see Rem Bk. 1338 pg. 268 Release lot 186 Canebroke II
23483 Jan 31, 1980	"			"	J. A. Balen, Jr. et al Ga. Bateville Prop. Ass.	1494	648		For mtg. see Rem Bk. 1338 pg. 268 Release lot 173 Canebroke II
23483 Jan 31, 1980	"			"	J. A. Balen, Jr. et al	1494	649		Release lot 173 Canebroke II
23527 Jan 31, 1980	"			"	Eva J. Hollingsworth	1494	565	.60 20,571	Alley Mills, Sec. 2 Lot 492 Davis St.
23974 Feb. 5, 1980	"			"	James S. Johnson, III Deed Book	1494	957	.00 18,600	Williams St. Lot 23 1st. lot 22
24070 Feb. 4, 1980	"			"	Etta Heidman Deed Book	1120	71		Real Prop. agree. see REM Bk. 1445 Pg. 187
23740 Feb. 4, 1980	"			"	Kenneth E. Dowell Deed Book	1120	31		Release Pt. Lot 6 For Mtg. REM Bk. 1456 Pg. 321
23742 Feb. 4, 1980	"			"	W. D. Richardson, et al a. s. b.	1120	34		Release 5 Acc. For Mtg. see
24161 Feb. 7, 1980	"			"	United States Land Co.	1495	30	.00 25,000	9.03 Old Laurens Rd. For mtg. see REM Bk 1440 Pg. 836
24239 Feb 8, 1980	"			"	United Development Services Inc	1495	186		Release lot 10 The Meadows In II For mtg. see REM Bk 1447 pg 336
24346 Feb 11, 1980	"			"	Bayce J. Gregory Jr. et al	1495	342		Extension & Modification Agreement For mtg. see REM Bk 1429 Pg. 156
24346 Feb 11, 1980	"			"	Thomas C. Brissey et al	1495	344		Extension & Modification Agreement For mtg. see REM Bk 1360 Pg. 173
24346 Feb 11, 1980	"			"	Halloway Asphalt Paving Co.	1495	346		Extension & Modification Agreement

INDIRECT or MORTGAGEE Index to Real Estate Mortgages -- Greenville County, S. C.

Open at Proper Tab according to First Letter or Letters of Name and refer to Buff Sub-Index sheet for page reference.

KEYS PRINTING CO.

(4-4)

FILE NUMBER DATE OF RECORD	MORTGAGEES FAMILY NAMES	GIVEN NAMES ABCDEFGH	GIVEN NAMES IJKLMNO	GIVEN NAMES PQRSTUVWXYZ	MORTGAGORS	BOOK PAGE	AMOUNT	BRIEF DESCRIPTION, LOCATION, ETC. (NOT WARRANTED)
24380 Feb. 11, 1980	Bank			Trust Co. Southern &	<i>Dr. Star</i> Albert Douglas Hightower	1495 286	.36 6,723	Kennew Lot 53 Circle Rd.
24378 Feb. 11, 1980	"			"	<i>Lawing Co. Inc</i> Dalloway asphalt	1495 308	.00 25,000	Lot 2 State Park Rd.
24386 Feb. 11, 1980	"			"	<i>Star</i> Robert W. Howell	1495 326	.10 3,629	New Hope Lot 6 Hoyt St.
24346 Feb. 11, 1980	"			"	<i>Star</i> Theodore Andrew Marion	1495 331		For mty. see RE m Bk. 1456 pg. 574 Extension & modification Agreement
24346 Feb. 11, 1980	"			"	Hamlin Beattie	1495 340		For mty. see RE m Bk. 1445 pg. 969 Extension & modification Agreement
24346 Feb. 11, 1980	"			"	Old South Land Investment Co.	1495 348		For mty. see RE m Bk. 1462 pg. 698 Extension & modification Agree.
24494 Feb. 11, 1980	"			"	Old South Land & Invest. Co.	1495 350		For mty. see RE m Bk. 1462 pg. 700 Extension & modification Agree.
24406 Feb. 12, 1980	"			"	Wayle R. Peace	1495 440		For mty. see RE m Bk 1469 pg. 146 Release 0.7 acres Pittman Circle
24398 Feb. 12, 1980	"			"	<i>Star</i> Joseph Lee Blakely	1495 357	.80 3,358	overlook St. lot 135 woodville ave
24475 Feb. 12, 1980	"			"	<i>Dr. Star</i> Samuel B. Huffling	1495 362	.48 6,228	Dr. Site # 2.04 acs. Roacher trace
24477 Feb. 12, 1980	"			"	<i>Star</i> John David Sull	1495 401	.00 4,000	Lot 2 Richfield trace
24597 Feb. 12, 1980	"			"	Roy Goggin, <i>Star</i>	1495 403	.00 9,000	Oakfern, sec. 2 Lot 31 Oakfern Dr.
24617 Feb. 13, 1980	"			"	<i>Star</i> Phillip A. Hawkins	1495 475	.60 7,740	Call Line Est. Lot 11 State Park Rd.
24686 Feb. 13, 1980	"			"	<i>Dr</i> William N. Dues	1495 477		For mty. see RE m Bk. 1437 pg. 439 Release lot 2 Richfield trace
24798 Feb. 14, 1980	"			"	<i>Star</i> Philip J. Bradley	1495 533	.00 20,000	Alham Est. Lot 8 Jamestown Dr.
Feb. 15, 1980	"			"	<i>Star</i> Charles V. McKittick	1495 628	.00 20,000	Austeri Dr. Lots 112 (80.25 acs.)

INDIRECT or MORTGAGEE Index to Real Estate Mortgages - Greenville County, S. C.

Open at Proper Tab according to First Letter or Letters of Name and refer to Buff Sub-Index sheet for page reference.

KEYS PRINTING CO.

FILE NUMBER DATE OF RECORD	MORTGAGEES FAMILY NAMES	GIVEN NAMES ABCDEFGHIJ	GIVEN NAMES JKLMNO	GIVEN NAMES PQRSTUVWXYZ	MORTGAGORS	BOOK	PAGE	AMOUNT	BRIEF DESCRIPTION, LOCATION, ETC. (NOT WARRANTED)
24873 Feb. 15, 1980	Bank			Trust Co. Southern &	Inc. Edward H. Hembree Bldg.	1495	687		Sec. Mtg. Sec. R Em. Bk. 1462 pg. 859 Release lot 31 Oakfern Sec II
24940 Feb. 18, 1980	"			"	Annie Marcielle, Joy et al.	1495	771	18,280	14.5 acs. (tract 1) Cr. N. Hampton acs.
24940 Feb. 18, 1980	"			"	Harold L. Hilliland Mtg. & Subord.	1495	773	27,746	1.22 acs. = lot 37 Millbrook
25011 Feb. 19, 1980	"			"	A. M. Joy, et al	1495	859	18,936	3 acs. John Hester Rd.
25061 Feb. 19, 1980	"			"	Don L. Rogers, et al c/o Batenjell Pkg Assoc.	1495	904	8,839	5 lots Monticello Estate. Sec. Mtg. Sec. R Em. Bk. 1357 pg. 268 Release lot 197 Canchuck II
25127 Feb. 20, 1980	"			"	J. A. Balen, Jr. et al	1496	39		
25031 Feb. 19, 1980	"			6-16-81 #	James A. Alexander	Deed Book	1120	791	Real Prop. Agree. Oaklawn Tr.
25329 Feb. 21, 1980	"			"	Mary J. Lellis	1496	130	4,900	1.40 acs. Sec. Mtg. 418
25479 Feb. 25, 1980	"			"	Thomas E. Dulan, et al	1496	281	9,530	7.69 acs. Hwy. 25 Hundred Rd.
25484 Feb. 25, 1980	"			"	Blythe Monroe Dill	1496	294	26,407	tract 1 Water - Old Abbeville & Highlands
25625 Feb. 25, 1980	"			"	James M. Henderson, Jr.	1496	367	8,000	Lot 19 Millville ave. Fresmont mtg. sec. 4
25594 Feb. 25, 1980	"			"	David Kay Burton, Jr.	1496	388	4,308	Lot 65 Liberty St. Butler Tr.
25757 Feb. 26, 1980	"			"	Robert Cleveland Burnside, et al	1496	468	24,449	St. Forella A, B + C, Joy Mtg. Sec. R Em. Bk. 1460 pg. 234 Release 2nd, Butler Tr.
25759 Feb. 26, 1980	"			"	Robert Cleveland Burnside	1496	470		
25935 Feb. 28, 1980	"			3-11-81 #	James McCray, Jr. et al	Deed Bk.	1121	333	Real Prop. Agree. Joy Mtg. Sec. R Em. Bk. 1491 pg. 826 Release Unit 206 Ingleside Nat. Prop. Reg.
26282 Mar 3, 1980	"			"	Ingleside, Inc.	1497	32		

Amie S. Linderley RMC

Amie S. Linderley RMC

INDIRECT or MORTGAGEE Index to Real Estate Mortgages — Greenville County, S. C.

KEYS PRINTING COMPANY, GREENVILLE, S. C.

Open at Proper Tab according to First Letter or Letters of Name and refer to Buff Sub-Index sheet for page reference.

1
(4-V)

FILE NUMBER	MORTGAGEES FAMILY NAMES	GIVEN NAMES ABCDEFGH	GIVEN NAMES IJKLMNO	GIVEN NAMES PQRSTUVWXYZ	MORTGAGORS	BOOK	PAGE	Amount	BRIEF DESCRIPTION, LOCATION, ETC. (Not Warranted)
26453 Mar. 4, 1980	Bank				Trust Co. Southern &	1497	176		For mtg. see Rem Bd. 1482 pp. 349 Release 1 Acre Oaklawn Sp.
26454 Apr. 4, 1980	"				" Palmetto Cash Register Co.	1497	178		For mtg. see Rem Bd. 1457 pp. 186 Extension & Modification Agreement
26454 Mar. 4, 1980	"				" Eastlan Skin Associate	1497	180		For mtg. see Rem Bd. 1437 pp. 64 Extension & Modification Agreement
26454 Mar. 4, 1980	"				" Royal Construction Co.	1497	182		For mtg. see Rem Bd. 1497 pp. 182 Extension & Modification Agreement
26454 Mar. 4, 1980	"				" William D. Richardson	1497	184		see Rem Bd. 1482 pp. 173 Extension & Mod. Agree. For mtg.
26454 Mar. 4, 1980	"				" Stephen D. Jones	1497	186		mtg. see Rem Bd. 1412 pp. 792 Extension & Mod. Agree. - for
26611 Mar. 6, 1980	"				" Louis J. Cooke	1497	271	9,474 ^{.00}	2.75 acs. Bates Sp.
26646 Mar. 6, 1980	"				" Urological Clinic, P.A.	1497	290	145,750 ^{.00}	Lots 5 & 1 Vandy St.
26685 Mar. 7, 1980	"				" Mike Rosenfeld	1497	365	60,000 ^{.00}	Tracts, also C/W
26483 Mar. 5, 1980	"				" Carroll Culbertson et al	1121	671		Real Prop. Agree. 1/2 Bataville Prop. Assoc.
26905 Mar. 10, 1980	"				" J. A. Baker, Jr. et al	1497	639		For mtg. see Rem Bd. 1338 pp. 268 Release lot 183 Cambridge Sp.
26854 Mar. 10, 1980	"				" James Brasley, et al	1497	547	9,133 ^{.00}	2 Tracts Dublin Sp.
26920 Mar. 10, 1980	"				" Jeannette L. Bryson	1497	562	61,000 ^{.00}	Cunningham acres Lot 22 Gary ave.
26852 Mar. 10, 1980	"				" Thomas C. Ladd, et al	1497	604	3,952 ^{.08}	Sec. 3, Street Sp. Lot 10 Sloan St., Piedmont
26740 Mar. 7, 1980	"	Cancelled Dennis S. Inkerly 1980	2-8-85 #	23464	" Thomas D. Crews, et al	1121	811		Real Property Agreement Beckwith
27824 Mar. 11, 1980	"				" David M. Bridges, et al	1497	679	5,961 ^{.00}	Lot 4 Lee Ct.

INDIRECT or MORTGAGEE Index to Real Estate Mortgages — Greenville County, S. C.

KEYS PRINTING COMPANY, GREENVILLE, S. C.

Open at Proper Tab according to First Letter or Letters of Name and refer to Buff Sub-Index sheet for page reference.

FILE NUMBER	MORTGAGEES	GIVEN NAMES	GIVEN NAMES	GIVEN NAMES	MORTGAGORS	BOOK	PAGE	Amount	BRIEF DESCRIPTION, LOCATION, ETC.
DATE OF RECORD	FAMILY NAMES	ABCDEFGH	IJKLMNO	PQRSTUVWXYZ				(Not Warranted)	
27027 Mar. 14, 1980	Bank			Trust Co. Southern &	James Brown, Jr. et al	1497	673	16,101 ^{.12}	Pleasant Valley Lot 330 Pacific ave., Sec. 7
27025 Mar. 11, 1980	"			"	Thomas L. Frolo, et al	1497	713	16,632 ^{.00}	Lot 72 Forester woods
26931 Mar. 10, 1980	"			"	Israel J. Hill et al	1121	902		Real Prop. Agree.
27160 Mar. 12, 1980	"	Cancelled Dannie S. Tankersley 1980C	8.31.82	#5221 8ct BK 77-1848	Jimmy H. Whitted, et al	1122	24		Real Prop. Agree.
27433 Mar. 14, 1980	"			"	Robert Lee Moore, et al	1498	4	4,233 ^{.12}	Willage Lot 92 Union Bleachery
27493 Mar. 17, 1980	"			"	William D. Kirby, et al	1498	100	25,000 ^{.00}	Paris mtn. rd. 223 also Hwy. 253, 8.25 ac.
27583 Mar. 17, 1980	"			"	D.C. Van Driest	1498	201	5,335 ^{.46}	Belmont Wgts. Lot 110 Melvin Dr.
27566 Mar. 17, 1980	"			"	Edward N. Hembull	1498	213		3rd St. Ave. For mty. see R 64 BK. 1442 P. 859 Release lot 26 Oakfern, Sec. 2
27744 Mar. 18, 1980	"			"	Paula L. Stalaker	1498	361		mty see R 64 BK. 1440 P. 27 Extension 1 mod. agree. for
27744 Mar. 18, 1980	"			"	Ben P. Lucas, et al	1498	363		mty see R 64 BK. 1442 P. 595 Extension 1 mod. agree. for
27744 Mar. 18, 1980	"			"	United Sav. Services 3rd St. Ave.	1498	365		mty see R 64 BK. 1440 P. 856 Extension 1 mod. agree. for
27744 Mar. 18, 1980	"			"	Edward N. Hembull	1498	367		mty see R 64 BK. 1442 P. 857 Extension 1 mod. agree. for
27798 Mar. 19, 1980	"			"	Louis M. Mims	1498	387	20,100 ^{.00}	Shenwood Forest Lot 43 Don Dr.
27825 Mar. 19, 1980	"			"	James Edward Carter, et al	1498	390	8,282 ^{.40}	Lane Lanei Wgts. Lot 58 Barnshaw ave.
27881 Mar. 19, 1980	"			"	Carol Stalaker	1498	419	14,212 ^{.80}	Lot 20 Dakota ave.
27883 Mar. 19, 1980	"			"	E.C. Vernon	1498	422	25,449 ^{.60}	Patk W. Pt. lot 32 Walnut Lane

INDIRECT or MORTGAGEE Index to Real Estate Mortgages — Greenville County, S. C.

KEYS PRINTING COMPANY, GREENVILLE, S. C.

☞ Open at Proper Tab according to First Letter or Letters of Name and refer to Buff Sub-Index sheet for page reference.

(4-11)

FILE NUMBER	MORTGAGEES FAMILY NAMES	GIVEN NAMES ABCDEFGH	GIVEN NAMES IJKLMNO	GIVEN NAMES PQRSTUVWXYZ	MORTGAGORS	BOOK	PAGE	Amount	BRIEF DESCRIPTION, LOCATION, ETC. (Not Warranted)
27976 Mar. 20, 1980	Bank				Trust Co. Southern &				Monticello Eats.
28121 Mar. 21, 1980	"				"			5,628 ^{.30}	Lots 29, 21, 172
28383 Mar. 25, 1980	"				Joseph E. Hill, Inc. corp.	1498	595	45,600 ^{.00}	Custin: 30. less Pt. Tract, Pelham Rd.
28450 Mar. 26, 1980	"				Williams Street Dev.	1498	867	100,000 ^{.00}	20 lots, Dune Tree County Rd.
28424 Mar. 26, 1980	"				John D. Lindley, Jr.	1498	895	3,496 ^{.50}	Pt. lot 5 Cor. Lindley Rd. & Meadowbrook. Forks, Bates St.
28550 Mar. 27, 1980	"				Sabaly Neal Cantrell	1498	904	15,000 ^{.00}	Lot 10 Terrance Dr.
28883 Mar. 31, 1980	"				Dwight A. Loftis, Inc. 444 Adventure Millsdale	1499	14	6,500 ^{.00}	Dune Sausi Hgts. Point mt. 30 Lot 15 New Suncoast Rd.
28878 Mar. 31, 1980	"				Lara W. Smith, Inc.	1499	394	30,000 ^{.00}	Batany woods Pt. lot 15 Kingsridge Dr.
29187 Apr. 2, 1980	"				Roger D. Jordan	1499	496	8,128 ^{.80}	also, easement, ingress & egress Lot, Darenton Rd., Dublin St.
29175 Apr. 1, 1980	"				Landy M. Reynolds	1499	697	7,356 ^{.60}	Lot 132 Lee St. Sec. 4
28900 Mar. 31, 1980	"				Don Smith et al	Deed Book 1123	200		Real Prop. agree
29326 Apr. 3, 1980	"				Richard D. Jordan	Deed Book 1123	44		See mtg. see Rem. bk. 1272 pg. 445 Release lot abt. 1/2 Darenton Rd., Dublin St.
29326 Apr. 3, 1980	"				Manuel Stephen Bowen	1499	844	4,287 ^{.00}	Lot 10 Northwood ave.
29394 Apr. 3, 1980	"				L. E. Trammell, Inc.	1499	846	17,218 ^{.32}	Lot 36-B Longcrest Dr.
29446 Apr. 3, 1980	"				John O. Wilson c/o Bataine Prop. ass.	1499	919	6,779 ^{.40}	Lot 23 Lichville Rd.
29598 Apr. 4, 1980	"				J. A. Balen, Jr. et al	1499	933		See mtg. see Rem. bk. 1338 pg. 268 Release lot 137 Conelike Ln. Lyn. bk. 1437 pg. 614 Release lots 1 thru 5 - see mtg. see
					Narvitt H. Black	1499	997		

INDIRECT or MORTGAGEE Index to Real Estate Mortgages — Greenville County, S. C.


KEYS PRINTING COMPANY, GREENVILLE, S. C.

Open at Proper Tab according to First Letter or Letters of Name and refer to Buff Sub-Index sheet for page reference.

FILE NUMBER DATE OF RECORD	MORTGAGEES FAMILY NAMES	GIVEN NAMES ABCDEFGHIJ	GIVEN NAMES JKLMNOPQ	GIVEN NAMES RSTUVWXYZ	MORTGAGORS	BOOK	PAGE	Amount	BRIEF DESCRIPTION, LOCATION, ETC. (Not Warranted)
29599 Apr. 4, 1980	Bank			Trust Co. Southern &	Ingleside, Inc.	1500	55		2 nd mtg. see Rem Bk. 1491 pg. 826 Release Unit 207 Ingleside H. P. R.
29599 Apr. 4, 1980	"			"	Ingleside, Inc.	1500	56		2 nd mtg. see Rem Bk. 1491 pg. 826 Release Unit 207 Ingleside H. P. R.
29595 Apr. 4, 1980	"			"	Donald E. Franklin et al	1500	60		see Rem Bk. 1345 pg. 233 Release lot 8 Edwards St. for mtg.
29511 Apr. 4, 1980	"			"	Robert B. Vaughn, et al	1499	948	130,000	2 tracts Rutledge rd. Laurens
29566 Apr. 4, 1980	"			"	Grace Waldrop Sims	1499	981	10,000	Lot 6 Paris mtn. Rd., St. Ann
29563 Apr. 4, 1980	"			"	Paul W. Bentley	1500	33	25,000	Lot 11 Main St. & Sturway, Meridell Pt.
29781 Apr. 8, 1980	"			"	Kenneth D. Bremer	1500	191	10,347	Lot 62 Cor. Parliament Rd. see Rem Bk. 1348 pg. 450 Release lot 148 Blue Tr. for mtg.
29822 Apr. 8, 1980	"			"	Same Tree Realty	1500	268		see Rem Bk. 1457 pg. 794 Release lot 30 Donehue - for mtg.
29969 Apr. 9, 1980	"			"	Caine Company, Inc.	1500	369		Rem Bk. 1461 pg. 267 Extn. & mod. Agree - for mtg. see
30102 Apr. 10, 1980	"			"	Melvin R. Leunier	1500	468		Rem Bk. 1449 pg. 689 Extn. & mod. Agree - for mtg. see
30102 Apr. 10, 1980	"			"	Robert W. Bond	1500	470		Rem Bk. 1306 pg. 529 Extn. & mod. Agree - for mtg. see
30102 Apr. 10, 1980	"			"	Robert M. Billings	1500	472		Rem Bk. 1450 pg. 289 Extn. & mod. Agree. - for mtg. see
30102 Apr. 10, 1980	"			"	Samuel Crawford m ^c hee	1500	474		Rem Bk. 1349 pg. 746 Extn. & mod. Agree. - for mtg. see
30102 Apr. 10, 1980	"			"	Les Howard Hill et al	1500	476		2 nd mtg. see Rem Bk. 1338 pg. 268 Release lot 207 Camelback Tr.
30100 Apr. 10, 1980	"			"	J. A. Bolen, Jr. et al	1500	503		for mtg. see Rem Bk. 1338 pg. 268 Release lot 222 Camelback Tr.
30100 Apr. 10, 1980	"			"	J. A. Bolen, Jr. et al	1500	504		

INDIRECT or MORTGAGEE Index to Real Estate Mortgages — Greenville County, S. C. 1

REG. U. S. PAT. OFFICE *Chas McCulloch* County Indexes Since 1888 An Identifying Trade Mark

 Open at Proper Tab according to First Letter or Letters of Name and refer to Buff Sub-Index sheet for page reference.


COTT FAMILY NAME INDEX No. 75 © 1949
MADE BY THE COTT INDEX COMPANY, COLUMBUS, OHIO
SOLD BY WALKER, EVANS & COGSWELL CO., CHARLESTON, S.C.

(4X)

FILE NUMBER DATE OF RECORD	MORTGAGEES FAMILY NAMES	GIVEN NAMES ABCDEFGHIJ	GIVEN NAMES KLMNO	GIVEN NAMES PQRSTUVWXYZ	MORTGAGORS	BOOK	PAGE	Amount	BRIEF DESCRIPTION, LOCATION, ETC. (Not Warranted)
30205 Apr. 11, 1980	Bank			Trust Co. Southern &	Lee D. Long, Jr.	1500	554	.20 7,186	Lot 107 Heritage Lakes
30158 Apr. 11, 1980	"			"	Fred N. Wood Oil Co.	1500	563	.00 35,000	Lot, Hwy. 276 Jannett
30202 Apr. 11, 1980	"			"	Joe J. Lawrence	1500	565	.94 5,714	Sec. 1 Lot 65 Brandon
30235 Apr. 11, 1980	"			"	Charles M. Brooke, et al	1500	584	.70 4,373	Union Bleachery Lot 73 Broad Ave.
30220 Apr. 11, 1980	"			"	United Dev. Service, Inc.	1500	587		Sept. 7th mtg see CGA 64-1440 Pg. 836 Allage lot 23 The meadows
30367 Apr. 15, 1980	"			"	Carlyle S. Bryant, et al	1500	708	.50 9,246	D'ville St. Lot, Carroll St.
30486 Apr. 15, 1980	"			"	Bryant W. Cantey, Jr. et al	1500	754	.00 27,900	Lot 6 Collins Creek
30403 Apr. 15, 1980	"			"	Roger Mahan	1500	784	.00 12,000	ave. Lots 8, 9, 10, Woodvale
30593 Apr. 16, 1980	"			"	James J. McCoy, Jr. et al	1500	862	.60 11,604	Super, Sec. 1 Lot 58 Barclay Dr., Sunny
30598 Apr. 16, 1980	"			"	Abba Sue Madeline			.00	St.
30626 Apr. 16, 1980	"			"	Curtis B. Griffin, et al	1500	870	.00 50,000	Lot 1 & Pt. lots 215 James
30608 Apr. 16, 1980	"			"	James N. Robinson	1500	891	.00 24,000	Fairing woods Lot 4 Rock Creek Ct.
30561 Apr. 16, 1980	"			"	Billie B. Schwers	1500	897	.00 25,000	8.06 ac. Fowler Cr. + W. Butler Rd. 2.93 ac. W. Butler Rd. also
30561 Apr. 16, 1980	"			"	Harriss S. Nixon Johnson	1500	918		2nd mtg. see Rem Bk. 1459 pg. 328 Extension & Modification Agreement
30602 Apr. 16, 1980	"			"	John M. Palm, Jr.	1500	920		see Rem Bk. 1410 pg. 815 Extension & mod. Agree. for mtg.
30688 Apr. 16, 1980	"			"	Dempsey Real Estate Co., Inc.	1500	925		2nd mtg. see Rem Bk. 1387 pg. 858 Relay lots 31 + 32 Mustang Village
30688 Apr. 17, 1980	"			"	James W. Lewis, et al	1500	940	.00 6,588	Lilly Est. Lot 2 Mark Dr.

1 INDIRECT or MORTGAGEE Index to Real Estate Mortgages — Greenville County, S. C.

() REG. U. S. PAT. OFFICE *Chas. M. Cott* County Indexes Since 1888 An Identifying Trade Mark

 Open at Proper Tab according to First Letter or Letters of Name and refer to Buff Sub-Index sheet for page reference.

COTT FAMILY NAME INDEX No. 75 © 1949
MADE BY THE COTT INDEX COMPANY, COLUMBUS, OHIO
SOLD BY WALKER, EVANS & COGSWELL CO., CHARLESTON, S. C.

FILE NUMBER	MORTGAGEES	GIVEN NAMES	GIVEN NAMES	GIVEN NAMES	MORTGAGORS	BOOK	PAGE	Amount	BRIEF DESCRIPTION, LOCATION, ETC.
DATE OF RECORD	FAMILY NAMES	ABCDEFGHIJ	IJKLMNO	PQRSTUVWXYZ					(Not Warranted)
31113					<i>W. R. D. Co.</i>			.00	<i>Ed. also lease</i>
Apr. 22, 1980	Bank			Trust Co. Southern &	<i>The R.D. Co., a Ltd. Pto.</i>	1501	287	200,000	<i>9.00 acs. 12.38 acs. Perkins mill</i>
31170	"			"	"			.40	
Apr. 22, 1980	"			"	<i>Karen E. McShaw</i>	1501	306	9,410	<i>3.04 acres, Saluda Sp.</i>
31089	"			"	<i>Cynthia C. Manning</i>	1501	341		<i>see Rem Bk. 1364 pg. 991</i>
Apr. 22, 1980	"			"	<i>Larry Frank's Auto Body Works, Inc.</i>	1501	343		<i>Extension & Mod. Agree. - for mtg. for mtg. see Rem Bk. 1426 pg. 59</i>
31089	"			"	<i>Donald E. Franklin et al</i>	1501	345		<i>Mod. & Extension Agreement - for mtg. see Rem Bk. 1345 pg. 233</i>
Apr. 22, 1980	"			"	<i>Harvey A. Taylor</i>	1501	409	1,745	<i>Mod. & Extension Agreement - Carolina Ct. 5th. 1</i>
31192	"			"	<i>Joe D. Thomason, et al</i>	1501	494	17,930	<i>Lot 48 Marlona ave., Seven Oaks</i>
Apr. 23, 1980	"			"	<i>William D. Richardson</i>	1501	545		<i>Lot 58 Edwards mill Rd. see Rem Bk. 1456 pg. 321</i>
31383	"			"	<i>Hamlin Beattie</i>	1501	547		<i>Extension & Mod. Agree. for mtg. see Rem Bk. 1445 pg. 969</i>
Apr. 24, 1980	"			"	<i>J. A. Balen, Jr. et al</i>	1501	702		<i>Extension & Mod. Agree. - for mtg. for mtg. see Rem Bk. 1338 pg. 268</i>
31412	"			"	<i>Robert M. Johnson, et al</i>	1501	667	6,823	<i>Release lot 178 Canelunks II Dr. Paul Lutz Terrace</i>
Apr. 24, 1980	"			"	<i>Melvin D. Jenkins, et al</i>	1501	793		<i>Lot 26 + Pt. lot 25 Tub Hill Rd. for mtg. see Rem Bk. 1359 pg. 342</i>
31496	"			"	<i>Elizabeth F. Stevens</i>	1502	288		<i>Release 3.04 acs. Saluda Sp. see Rem Bk. 1429 pg. 761</i>
Apr. 25, 1980	"			"	<i>Mill Creek</i>	1502	290		<i>Extension & Mod. Agree. - for mtg. see Rem Bk. 1363 pg. 150</i>
31553	"			"	<i>Ronald R. Dyer</i>	1502	373	15,900	<i>Extension & Mod. Agree. - for mtg. Shipman Rd.</i>
Apr. 25, 1980	"			"	<i>William R. Fairbank</i>	1502	449		<i>2.6 acs. Col. Hwy. 186 + Book 1445 pg. 121</i>
31670	"			"					<i>Release 2 acres - for mtg. see Rem</i>
Apr. 28, 1980	"			"					
32125	"			"					
May 2, 1980	"			"					
32125	"			"					
May 2, 1980	"			"					
32396	"			"					
May 6, 1980	"			"					
32415	"			"					
May 6, 1980	"			"					

INDIRECT or MORTGAGEE Index to Real Estate Mortgages — Greenville County, S. C.

KEYS PRINTING COMPANY, GREENVILLE, S. C.

Open at Proper Tab according to First Letter or Letters of Name and refer to Buff Sub-Index sheet for page reference.


(4X)

FILE NUMBER	MORTGAGEES	GIVEN NAMES	GIVEN NAMES	GIVEN NAMES	MORTGAGORS	BOOK	PAGE	Amount	BRIEF DESCRIPTION, LOCATION, ETC. (Not Warranted)
DATE OF RECORD	FAMILY NAMES	ABCDEFGH	IJKLMNO	PQRSTUVWXYZ					
32139 May 2, 1980	Bank				Trust Co. Southern &	Deed Book			
32905 May 12, 1980	"				"	1125	123		Real Prop. Agreement 80-3422
32992 May 12, 1980	"				"	✓	✓	✓	Fixtures - 423 High Valley Blvd.
32813 May 9, 1980	"	<i>Annexed</i> Dannie S. Lankford	8-26-83 #	6829 J. & B. L.	Ingleside, Inc.	1502	986		Sp. mtg. see Rem Bd. 1491 pg. 826 Release Unit 210 Ingleside H. P. R.
33214 May 14, 1980	"				Saromie L. Hall et al	1125	601		Real Prop. Agree.
33211 May 14, 1980	"				United Development Service Country Club	1503	166		Sp. mtg. see Rem Bd. 1440 pg. 836 Release lot 13 The Meadows Sec 17
33158 May 14, 1980	"				Fountain Inn - S.ville	1503	137	30,000	Maple
33028 May 13, 1980	"	<i>Annexed</i> Dannie S. Lankford	7-11-80 #	858 L. & R.	Jana Lee M. Wilson	1503	153	35,000	Lockwood Pt. Lot 28 Meyers Dr.,
33355 May 15, 1980	"				Lowell A. Shine et al	1125	712		Real Prop. Agree
33335 May 15, 1980	"				Jesse J. Brown, et al	1503	227	9,733	Lockwood Pt. Lot 113 Cor. Stephen Lane +
33161 May 14, 1980	"				Ingleside, Inc.	1503	260		Sp. mtg. see Rem Bd. 1491 pg. 826 Release Unit 208 Ingleside H. P. R.
33522 May 19, 1980	"				Craig W. Valentik et al	1125	826		Real Prop. Agree
33659 May 20, 1980	"				Winston S. Cox	1503	378	1,797	Ed. Saluda Sp. Lot, Coal Springs Church
33687 May 20, 1980	"				Margaret Burns Stone	1503	450	14,152	Dallan Sp. 1 acre Ware Cd.,
33687 May 20, 1980	"				Leon Kalakithas	1503	464	35,303	2.76 acs. Lincrest Dr.
33687 May 20, 1980	"				Donald L. Luce	1503	466	20,299	7.54 acs.

(over)

INDIRECT or MORTGAGEE Index to Real Estate Mortgages — Greenville County, S. C.

KEYS PRINTING COMPANY, GREENVILLE, S. C.


 Open at Proper Tab according to First Letter or Letters of Name and refer to Buff Sub-Index sheet for page reference.

FILE NUMBER	MORTGAGEES FAMILY NAMES	GIVEN NAMES ABCDEFGHIJ	GIVEN NAMES JKLMNO	GIVEN NAMES PQRSTUVWXYZ	MORTGAGORS	BOOK	PAGE	Amount	BRIEF DESCRIPTION, LOCATION, ETC. (Not Warranted)	
33779 May 21, 1980	Bank			Trust Co. Southern &	David N. Barrett, et al	1503	519		for mtg. see Rem Bk. 1396 pg. 166 Extension & Mod. Agreement	
33779 May 21, 1980	"			" "	Doyle R. Peace	1503	521		for mtg. see Rem Bk. 1469 pg. 146 Extension & Mod. Agreement	
33779 May 21, 1980	"			" "	Boye F. Gregory, Jr. et al	1503	523		see Rem Bk. 1447 pg. 336 Exten. & Mod. Agree. - for mtg.	
33779 May 21, 1980	"			" "	Jerome K. Moreley, Jr. et al	1503	525		see Rem Bk. 1466 pg. 787 Exten. & Mod. Agree. - for mtg.	
33808 May 21, 1980	"			" "	United Development Service, Inc.	1503	624		for mtg. see Rem Bk. 1440 pg. 836 Release pt. lot 12 The Meadows Sub	
33736 May 21, 1980	"			" "	Raymond C. Whorton	1503	505	4,563	Friendship Hts. Fairview Sp. Lot 29 Friendly St.	
33916 May 22, 1980	"			" "	William Street Dev. Corp.	1503	694		for mtg. see Rem Bk. 1498 pg. 867 Release lot 29 "Dove Run"	
33916 May 22, 1980	"			" "	William Street Dev. Corp.	1503	695		for mtg. see Rem Bk. 1498 pg. 867 Release lots 15, 64491 "Dove Run"	
33948 May 23, 1980	"			" "	Carl E. Reid	1503	706	27,000	Lots, State Park Rd.	
33763 May 21, 1980	"	Cancelled Dannie S. Embury same	7-11-80	# 858 lot Bk. 71 pg. 58	Lowell A. Shine et al Aspetite, apts.	Deed Book	1126	138		Real Prop. Agreement
34189 May 27, 1980	"			" "	Mauldin Commercial	1503	953	60,000	4 lots, also strip less St.	
34219 May 27, 1980	"			" "	Thomas Gerald Sizemore	1503	978	22,918	Next Chingnapin Rd. Clearview Dr.	
34219 May 27, 1980	"			" "	Clyde R. Johnson, et al	1503	980	19,908	Lot 22 Clearview Dr.	
34219 May 27, 1980	"			" "	Ronald Van Stockweather	1503	982	13,134	Forest, Sec-1 Lot 80 Forest Dr., Look up Rd.	
34350 May 28, 1980	"			" "	William A. Floyd	1504	57	68,082	15 acs. New Saluda Dam	
34421 May 29, 1980	"			" "	James R. McClain	1504	108	3,398	4 acs. Bates Sp.	

INDIRECT or MORTGAGEE Index to Real Estate Mortgages — Greenville County, S. C.

KEYS PRINTING COMPANY, GREENVILLE, S. C.


Open at Proper Tab according to First Letter or Letters of Name and refer to Buff Sub-Index sheet for page reference.

(K-2)

FILE NUMBER DATE OF RECORD	MORTGAGEES FAMILY NAMES	GIVEN NAMES ABCDEFGHIJ	GIVEN NAMES JKLMNOPQ	GIVEN NAMES RSTUVWXYZ	MORTGAGORS	BOOK	PAGE	Amount	BRIEF DESCRIPTION, LOCATION, ETC. (Not Warranted)
34596 May 30 1980	Bank			Trust Co Southern &	Carolyn B Lawson	1504	330		See mtg. see Rem. Bk. 1378 pg. 695 Relinquish lot 145-C 2nd. Sec. 2 Battery Woods
34548 May 30 1980	"			"	William P. Kennedy, III M/A Garrison officiant	1504	221	.40 7,472	Blossom Grove Lot 5 apple Dr., apple
34609 May 30 1980	"			"	Charles N. Garrison, M/A	1504	274	.00 30,000	1.29 ac. Pine Street Dr.
34617 May 30 1980	"			"	Nancy R. Kitchens	1504	282	.00 155,000	Collins Hill Sec. 2 Lot 18 R/W Cleveland St.
34664 Jun. 2, 1980	"			"	Leon Campbell	1504	344	.00 7,500	Chestnut Hills Lot 66 Chipley Lane
34721 June 2, 1980	"			"	Kathryn A. Taylor	1504	411		See mtg. see Rem. Bk. 1332 pg. 864 Extension & Mod. Agreement
34721 June 2, 1980	"			"	Joe E. Hawkins	1504	413		see Rem. Bk. 1284 pg. 302 Extension & Mod. Agree. - for mtg.
34721 June 2, 1980	"			"	Dalton D. Hunter, M/A	1504	415		see Rem. Bk. 1367 pg. 867 extension & Mod. Agree. for mtg.
34786 Jun. 3, 1980	"			"	James A. Ray, M/A	1504	465	.00 6,500	Dr. Northwood Lot 7 Halloran St & Parkwood
34882 Jun. 4, 1980	"			"	McCutcheon Co. Inc.	1504	504	.00 20,000	Stone Land Co. Pt. lot 44 Craft St., Sec. B,
34888 Jun. 4, 1980	"			"	James A. Leppard	1504	512	.20 18,400	Lots 1 Pt. lots Hwy. 29
34916 Jun. 4, 1980	"			"	Ingleside, Inc.	1504	547		For mtg. see Rem. Bk. 1447 pg. 826 Release unit 273 Ingleside N.P.A.
35130 Jun. 6, 1980	"			"	Clarence O. Masters	1504	630	.44 21,475	Lot 9 White Horse Rd. Course Rd.
35164 Jun. 6, 1980	"			"	Loy M. Mate	1504	651	.80 12,628	Lot 20 Piedmont Golf
35110 Jun. 6, 1980	"			"	David E. Mann, M/A	1504	623		For mtg. see Rem. Bk. 1447 pg. 437 Mtg. assign. to Paulson E. Mann
35376 Jun. 10, 1980	"			"	Century Properties a.s.c. Ltd. Inc.	1504	911	.00 25,000	Pt. lots 6 & 5 Hwy. 29

INDIRECT or MORTGAGEE Index to Real Estate Mortgages — Greenville County, S. C.

KEYS PRINTING COMPANY, GREENVILLE, S. C.


 Open at Proper Tab according to First Letter or Letters of Name and refer to Buff Sub-Index sheet for page reference.

FILE NUMBER DATE OF RECORD	MORTGAGEES FAMILY NAMES	GIVEN NAMES ABCDEFGHIJ	GIVEN NAMES KLMNO	GIVEN NAMES PQRSTUVWXYZ	MORTGAGORS	BOOK	PAGE	Amount	BRIEF DESCRIPTION, LOCATION, ETC. (Not Warranted)
35256 June 9, 1980	Bank	<i>Cancelled</i> Dannie S. Inksley <i>RMNC</i>	8-27-85	Trust Co #	6769 Bk 91-31 <i>et al</i> David L. Garrett,	Deed Book 1127	129		Real Prop. Agree
35641 June 13, 1980	"			"	Mildred Pauline Hedden	1505	200	.20 2,833	3 Acres Shunklin Tr.
35752 June 16, 1980	"			"	Calvin N. Cox	1505	283	.00 40,000	Hills Lot 44 Lenoir St. Hampden
35866 June 16, 1980	"			"	Bruce W. Cooks, <i>et al</i>	1505	293	.00 50,000	Sugar Creek Sect 1 map 1 Lot 392 Woody Creek Rd.
35806 June 16, 1980	"			"	Inglewood Inc.	1505	341		For mtg. see Rem Bk. 1491 pg. 826 Release Unit 214 Inglewood Hous. P. Ry.
35891 June 17, 1980	"			"	Susan Janet D. Dunn <i>et al</i>	1505	362	.27 5,368	Unit 60 Harbor Town For mtg. see Rem Bk. 1338 pg. 267
35918 June 17, 1980	"			"	J. A. Baker, <i>et al</i>	1505	443		Release lot 208 Landmark II For mtg. see Rem Bk. 1338 pg. 268
35918 June 17, 1980	"			"	" " "	1505	444		Release lot 182 Landmark II For mtg. see Rem Bk. 1488 pg. 732
35965 June 17, 1980	"			"	Mary Ashmore M. Gee	1505	451		Ext. & Mod. Agree. see Rem Bk. 1401 pg. 883
35965 June 17, 1980	"			"	Robert H. Williams	1505	453		Ext. & Mod. Agree. For mtg. see Rem Bk. 1456 pg. 574
35965 June 17, 1980	"			"	Theodore Andrew Manion, <i>et al</i>	1505	455		Ext. & Mod. Agree. For mtg. see Rem Bk. 1319 pg. 816
35965 June 17, 1980	"			"	Therms-Kenetic Inc.	1505	457		Ext. & Mod. Agree. For mtg. see Rem Bk. 1453 pg. 175
35965 June 17, 1980	"			"	Otis D. Korman	1505	459		Ext. & Mod. Agree. For mtg. see Rem Bk. 1487 pg. 104
35965 June 17, 1980	"			"	Wayer Machinery Inc.	1505	461		Ext. & Mod. Agree. For mtg. see Rem Bk. 1491 pg. 7
35965 June 17, 1980	"			"	Hamlin Beattie	1505	463		Ext. & Mod. Agree. For mtg.

(over)

INDIRECT or MORTGAGEE Index to Real Estate Mortgages — Greenville County, S. C.

KEYS PRINTING COMPANY, GREENVILLE, S. C.


Open at Proper Tab according to First Letter or Letters of Name and refer to Buff Sub-Index sheet for page reference.

(5-A)

FILE NUMBER DATE OF RECORD	MORTGAGEES FAMILY NAMES	GIVEN NAMES ABCDEFGHIJ	GIVEN NAMES JKLMNO	GIVEN NAMES PQRSTUVWXYZ	MORTGAGORS	BOOK	PAGE	Amount	BRIEF DESCRIPTION, LOCATION, ETC. (Not Warranted)
35965 June 17, 1980	Bank			Trust Co. Southern &	Mr. Dean Bruce et al	1505	465		see Rem Bk. 1383 pg. 739 Ext. & mod. Agree. for mtg.
36001 June 17, 1980	"			"	Thomas Knell Arjman et al	1505	467		see Rem Bk. 1503 pg. 978 Release P. 45 Acres - for mtg.
36104 June 18, 1980	"			"	John Stephen Farnsworth	1505	544	18,000	Avondale Dr. Northgate Lot 13 Cor. N. Main St. & W.
36084 June 18, 1980	"			"	William H. Green et al	1505	572		see Rem Bk. 1437 pg. 439 Ext. & mod. Agree. - for mtg.
36137 June 19, 1980	"			"	Billy R Dill	1505	592	32,729	Pd. lot 19 m ^c Cullough Hpts
36138 June 19, 1980	"			"	Edna R. Cobb	1505	599	125,021	Lot 9 Belle Terre Acres. Sec 7
36305 June 20, 1980	"			"	Robert Eisenman Robert Branson	1505	821	10,000	Rolling Top. Eats. Lot 29 Browning Dr.
36679 June 25, 1980	"			"	William Street Dev. Corp.	1506	110		for mtg. see Rem Bk. 1498 pg. 867 Release lots 47 & 161, Sec 7
36803 June 26, 1980	"			"	Thomas C. Brinson et al	1506	163		see Rem Bk. 1429 pg. 156 Ext. & mod. Agree. - for mtg.
36803 June 26, 1980	"			"	Design Benedus Inc.	1506	193		see Rem Bk. 1430 pg. 538 Ext. & mod. Agree. - for mtg.
36801 June 26, 1980	"			"	Edward H. Monahan et al	1506	197		for mtg. - see Rem Bk. 1462 pg. 859 Release lot 45 Oakfern Drive
36915 June 26, 1980	"			"	Andra L. League	1506	131	45,000	May Jay Run Lot 71 Rounddale Dr.
36925 June 27, 1980	"			"	Rodger F. Barrett	1506	372		see Rem Bk. 1487 pg. 36 Extension & mod. Agree. - for mtg.
36979 June 27, 1980	"			"	Jill A. Southland	1506	270	8,752	lots 8 & 9 Eli St.
36988 June 27, 1980	"			"	Mary S. Hardaway	1506	331	50,000	Fairview ave. & Crescent ave. Lot 34 1/2 lot 35 Cor.
156 July 1, 1980	"			"	Robert W. Bond	1506	759		for mtg. see Rem Bk. 1448 pg. 689 Release lot Whitsett St.

INDIRECT or MORTGAGEE Index to Real Estate Mortgages — Greenville County, S. C.

KEYS PRINTING COMPANY, GREENVILLE, S. C.


 Open at Proper Tab according to First Letter or Letters of Name and refer to Buff Sub-Index sheet for page reference.

FILE NUMBER DATE OF RECORD	MORTGAGEES FAMILY NAMES	GIVEN NAMES ABCDEFGH	GIVEN NAMES IJKLMNO	GIVEN NAMES PQRSTUVWXYZ	MORTGAGORS	BOOK	PAGE	Amount	BRIEF DESCRIPTION, LOCATION, ETC. (Not Warranted)
July 1, 1980 8 270	Bank			Trust Co. Southern &	J. D. Hamilton	1506	750	7,937 .40	0.38 acs Grove St.
July 3, 1980 482	"			"	Robert Dean Hudson	1506	863	21,919 .80	Rd. O'Neal St. 2.05 acs. Milford Church see Rem Bk. 1419 pg. 263 Exten. + Mod. Agree = 781 mtg.
July 7, 1980 435	"			"	Marion P. Ramey, et al	1507	85		Real Prop. Agree + Clearcut and. alta vista.
July 7, 1980 567	"			"	Dennis L. White, et al	1128	760	50,000	Lat 348 St. lot 35 Con. Annex For mtg. see Rem Bk 1491 pg. 458
July 8, 1980 804	"			"	Mary S. Nardaway	1507	123		Extension + Modification Agreement For mtg. see Rem Bk. 1447 pg. 326
July 10, 1980 814	"			"	Joe W. Hiller	1507	416		Extension + Mod. Agree. For mtg. see Rem Bk 1450 pg. 289
July 10, 1980 804	"			"	Boyer F. Gregory, et al	1507	414		Extension + Mod. Agree.
July 10, 1980 719	"			"	Samuel Crawford on Behalf	1507	418		Forest Nght. sec. 1 Butler St.
July 10, 1980 925	"			"	L. Benjamin Jumper	1507	289	27,000 .00	Lat 45 McCarter ave. Lake Gantt St.
July 11, 1980 963	"			"	Van N. Braun, et al	1507	463	7,374 .60	Lat 44 Longview terrace Forest Nght.
July 11, 1980 972	"			"	Edward R. Namer, Jr.	1507	468	13,614 .00	Lat 44 Longview terrace Sawler Estab. sec. 2
July 11, 1980 972	"			"	Carroll L. Stone, et al	1507	480	350,000 .00	Lat 448 Pimlico Rd. Merrifield St. sec. II
July 11, 1980 972	"			"	Charles L. Kellott, et al	1507	487	307,000 .00	Lat 49 Parliament Rd.
July 11, 1980 972	"			"	Marc S. McSwain, et al (5th Ave. a. formula III)	1507	491	851,000 .00	3.93 acs. Anderson Ridge Rd. Brookdale gate, Great St.
July 11, 1980 1061	"			"	Steve A. Forester, III	1507	495	350,000 .00	Lat 1 Broadwell Dr.
July 14, 1980	"			"	Tommy E. Anderson	1507	621	3,000	Lat 41 Hunt St., Bates St.

INDIRECT or MORTGAGEE Index to Real Estate Mortgages — Greenville County, S. C.

KEYS PRINTING COMPANY, GREENVILLE, S. C.

Open at Proper Tab according to First Letter or Letters of Name and refer to Buff Sub-Index sheet for page reference.

(5-B)

FILE NUMBER	MORTGAGEES FAMILY NAMES	GIVEN NAMES ABCDEFGHIJ	GIVEN NAMES JKLMNO	GIVEN NAMES PQRSTUVWXYZ	MORTGAGORS	BOOK	PAGE	Amount	BRIEF DESCRIPTION, LOCATION, ETC. (Not Warranted)
1261 July 15, 1980	Bank				Trust Co. Southern & C. Inc.				For mtg. see Rem Bk. 1488 pg. 292 Release lot 1 Sec 4 "Marchant"
1147 July 15, 1980	"				Pleasantburg Upholstering Co. Dr.	1507	805	.40	
1219 July 15, 1980	"				J. Philip Southland etal	1507	678	20,387	Lot Ridgeland ave.
1302 July 16, 1980	"				Jimmy D. Houston etal	1507	768	21,685	1.12 acs. Oaklawn sp. Bates sp.
1302 July 16, 1980	"				C. L. Phillips, etal	1507	830	13,536	2.79 acs. white Horse Rd.
1298 July 16, 1980	"				Francis H. Collins etal	1507	832	7,105	Lots 2, 3, 4, Bates sp.
1517 July 16, 1980	"				Samuel H. Gilpin etal	1507	890	2,956	1.372 acs., Butler sp.
1515 July 17, 1980	"				Charles A. Owen, Jr. etal	1507	974	4,000	in cd. Pt. lot 5 Hwy. 75 also int
1468 July 17, 1980	"				George Peterson	1507	976	1,328	St. Dunns slopes, Bl. B Pt. lots 1, 2, 3, 4, 8, Jarline
1469 July 17, 1980	"				Williams Street Dev. Corp. c/a Baternick Prop. Assoc. - a joint venture	1507	945		For mtg. see Rem Bk. 1498 pg. 867 Release lot 140 Dove Dr.
1469 July 17, 1980	"				J. A. Balen, Jr. etal c/a Baternick Prop. Assoc. - a joint venture	1507	997		For mtg. see Rem Bk. 1338 pg. 268 Release lot 185 Candlerhill
1629 July 18, 1980	"				J. A. Balen, Jr. etal	1507	998		For mtg. see Rem Bk. 1338 pg. 268 Release lot 172 Candlerhill
1625 July 18, 1980	"				Lanford D. Kelly, etal	1508	120	4,790	.40 Pt. In. Georgia Rd. Grove sp.
1800 July 24, 1980	"				James F. Coker, etal	1508	126	3,013	.20 + easement, lot Anderson County 1 acre Grove sp. also 2 acres
1802 July 24, 1980	"				Robert H. Gilbert, etal	1508	256	30,000	.00 way - Carter Brown Dr 2 Lot 28 westover Pl. & Carleton
July 24, 1980	"				James W. Moore, etal	1508	275	18,054	.12 Lot 13 near Cr. North Acorn

(over)

INDIRECT or MORTGAGEE Index to Real Estate Mortgages — Greenville County, S. C.

KEYS PRINTING COMPANY, GREENVILLE, S. C.

Open at Proper Tab according to First Letter or Letters of Name and refer to Buff Sub-Index sheet for page reference.

FILE NUMBER DATE OF RECORD	MORTGAGEES FAMILY NAMES	GIVEN NAMES ABCDEFGHIJ	GIVEN NAMES JKLMNO	GIVEN NAMES PQRSTUVWXYZ	MORTGAGORS	BOOK	PAGE	Amount	BRIEF DESCRIPTION, LOCATION, ETC. (Not Warranted)
1792 July 21, 1980	Bank			Trust Co. Southern &	J. A. Bolen, Jr. et al	1508	260		See Rem Ch. 1338 pg. 268 Release lot 153 Conestoga
1863 July 22, 1980	"			"	Bradley K. Wallace, et al	1508	345	11,169	Lot 7 Piedmont Ave Ept.
1943 July 22, 1980	"			"	James Brian Graves, et al	1508	447	5,328	Labson St. Lot 10 W. Prentiss Ave. +
1979 July 22, 1980	"			"	James Douglas Sprague	1508	450	9,796	"Pogwood see I + II" Lot 25 Elwood St.
1941 July 22, 1980	"			"	Marion P. Pampey, et al	1508	454	15,000	2.87 Acre Nat'l Hwy.
2017 July 23, 1980	"			"	Billy M. Allen, et al	1508	503	40,000	Lot 14 Cunningham Acre North Garden
2125 July 23, 1980	"			"	Karlene Jones Long + (a) Balthasar Prig And.	1508	605	7,652	Lot 27 North Garden Cr.
2610 July 23, 1980	"			"	J. A. Bolen, Jr. et al	1508	587		See Rem Ch. 1338 pg 268 Release lot 256 Conestoga
2092 July 23, 1980	"			"	Shirley J. Davis	1508	591		Rem Ch. 1494 pg. 319 Ept. + Mod. Agree. - for mtg. see Rem Ch. 1438 pg. 195
2092 July 23, 1980	"			"	Harry B. Luthi	1508	593		Ept. + Mod. Agree. - for mtg. see Rem Ch. 1447 pg. 687
2092 July 23, 1980	"			"	Robert W. Bond	1508	595		Ept. + Mod. Agree. - for mtg. see see Rem Ch. 1177 pg. 105
2092 July 23, 1980	"			"	Royal Construction Co	1508	597		Ept. + Mod. Agree. - for mtg. see Rem Ch. 1312 pg. 221
2092 July 23, 1980	"			"	James O. Farnsworth, et al	1508	599		Ept. + Mod. Agree. - for mtg.
2167 July 24, 1980	"			"	Roger Mahon	1508	642	11,367	Lot 8 9 & 10 Woodvale Ave. Caleman Apts.
2314 July 25, 1980	"			"	James L. Green et al Linnice T. Baker	1508	745	6,631	Lot 26 Terrace Bl.
2312 July 25, 1980	"			"	Stegall's mobile Home	1508	747	14,472	Mustang Village Lot 11 Oppalman Dr.

INDIRECT or MORTGAGEE Index to Real Estate Mortgages — Greenville County, S. C.

KEYS PRINTING COMPANY, GREENVILLE, S. C.

Open at Proper Tab according to First Letter or Letters of Name and refer to Buff Sub-Index sheet for page reference.

(5C)

FILE NUMBER DATE OF RECORD	MORTGAGEES FAMILY NAMES	GIVEN NAMES ABCDEFGHIJ	GIVEN NAMES JKLMNO	GIVEN NAMES PQRSTUVWXYZ	MORTGAGORS	BOOK	PAGE	Amount	BRIEF DESCRIPTION, LOCATION, ETC. (Not Warranted)
2316 July 25, 1980	Bank			Trust Co. Southern &	Lenny L. Rector, et al	1528	802	17,182	9.5 ac. Hillside Church
2518 July 28, 1980	"			"	associated agencies	1508	996		see Rem. bk. 1251 p. 125
2518 July 28, 1980	"			"	William A. Lunnis	1508	998		Extension & mod. agree. for mtg see Rem. bk. 1493 p. 908
2507 July 28, 1980	"			"	Warren C. Sprouse Jr.	1508	984	14,349	Extension & mod. agree. for mtg
"	"			"	"	1508	984	.12	13.63 ac. Sprouse Lane CD.
2628 July 29, 1980	"			"	Susan S. Stewart	1509	74	12,000	also 64 ac. (part!) Kelly Ferry rd. Fairview P.
2731 July 30, 1980	"			"	Will Creek on Ltd. Pts.	1509	249	.00	mtg. sec. 7. Lot 4 & 1st lot 3 Abbeville
2800 July 30, 1980	"			"	Robert J. Gaines, et al	1509	247	35,185	30 mtg. see Rem. bk. 1363 p. 150 Release lots 5, 6, 24 & 27 Melrose Etc.
2891 July 31, 1980	"			"	Ingles Markets, Inc.	1509	274	800,000	Ridge Dr. Fresh meadow Farms Lot 30 8th lot 2 Pipe
2801 July 31, 1980	"			"	Charles E. Howard, et al	1509	303	72,000	Walden Way also New Prof. 5.91 ac. White Horse rd.
2926 July 31, 1980	"			"	James N. Morgan	1509	363	75,000	Dr. Watson Orchard Lot 27 & 1st lot 28 Highdown
3144 Aug 1, 1980	"			"	Ladie S. Fetter	1509	613	15,000	same East. Sec. E-1 Lot 16 Henderson Rd.
3333 Aug 4, 1980	"			"	J. A. Balen, Jr. et al	1509	823		1.0 ac. South P.
3333 Aug 4, 1980	"			"	J. A. Balen, Jr. et al	1509	824		30 mtg. see Rem. bk. 1338 p. 268 Release lot 226 Canabuck II
3333 Aug 4, 1980	"			"	J. A. Balen, Jr. et al	1509	825		30 mtg. see Rem. bk. 1338 p. 268 Release lot 242 Canabuck II
3333 Aug 4, 1980	"			"	J. A. Balen, Jr. et al	1509	826		30 mtg. see Rem. bk. 1338 p. 268 Release lot 181 Canabuck II
3333 Aug 4, 1980	"			"	J. A. Balen, Jr. et al	1509	826		30 mtg. see Rem. bk. 1338 p. 268 Release lot 227 Canabuck II

INDIRECT or MORTGAGEE Index to Real Estate Mortgages — Greenville County, S. C.

KEYS PRINTING COMPANY, GREENVILLE, S. C.

Open at Proper Tab according to First Letter or Letters of Name and refer to Buff Sub-Index sheet for page reference.

FILE NUMBER DATE OF RECORD	MORTGAGEES FAMILY NAMES	GIVEN NAMES ABCDEFGHIJ	GIVEN NAMES JKLMNO	GIVEN NAMES PQRSTUVWXYZ	MORTGAGORS	BOOK	PAGE	Amount	BRIEF DESCRIPTION, LOCATION, ETC. (Not Warranted)
3333 Aug 4, 1980	Bank			Trust Co. Southern &	1/2 Bateville Prop. Ans. J. A. Balem, Jr. et al	1509	827		For mtg. see Rem Bl. 1338 pg. 268 Release lot 175 Canebroke II
3160 Aug 4, 1980	"			"	J. A. Balem, Jr. et al	1509	841		For mtg. see Rem Bl. 1338 pg. 268 Release lot 194 Canebroke II
3160 Aug 4, 1980	"			"	J. A. Balem, Jr. et al	1509	842		For mtg. see Rem Bl. 1338 pg. 268 Release lot 141 Canebroke I
3160 Aug 4, 1980	"			"	J. A. Balem, Jr. et al	1509	843		For mtg. see Rem Bl. 1338 pg. 268 Release lot 139 Canebroke I
3252 Aug 4, 1980	"			"	Sarah A. Morris	1509	718	6,000	Lot 5, E. North St. see Rem Bl. 1395 pg. 436 Extra. & Mod. Agree. - for mtg.
3426 Aug 5, 1980	"			"	Leo A. Mulvaney	1509	951		see Rem Bl. 1405 pg. 85 Extra. & Mod. Agree. - for mtg.
3426 Aug 5, 1980	"			"	Becky - Don Inc.	1509	953		see Rem Bl. 1345 pg. 233 Extra. & Mod. Agree. - for mtg.
3375 Aug 5, 1980	"			"	Donald E. Franklin et al	1509	955	.40	Paris mtn. rd. Lot 24 E. Perry Rd.
3384 Aug 5, 1980	"			"	Jack L. Campbell, et al	1509	866	14,378	Cagley Rd. Pl. lot 1 E. Sylvania ave.
3459 Aug 6, 1980	"			"	Jane A. Wilson	1509	876	11,000	Wally see Plat. sec III-B Lot 111 Wally Park Lane
3682 Aug 7, 1980	"			"	Joseph E. Cameron	1509	993	20,000	For mtg. see Rem Bl. 1348 pg. 450 Release 7 lots Dove Inc
3912 Aug 8, 1980	"			"	Dove Inc Realty	1510	239		Rem Bl. 1488 pg. 292 Release lot 3 - for mtg. see
3909 Aug 8, 1980	"			"	Pleasantburg Upholstering Co. Inc.	1510	471		For mtg. see Rem Bl. 1481 pg. 826 Release Unit 211 Ingleside H. Pl.
3773 Aug 7, 1980	"			"	Ingleside, Inc.	1510	474		
3799 Aug 7, 1980	"			"	Flannc S. Hopkins	1510	296	25,000	8.66 etc.
	"			"	Jan Kolakithas	1510	336	61,540	2.76 acc. Picout Dr.

INDIRECT or MORTGAGEE Index to Real Estate Mortgages — Greenville County, S. C.

(59)


KEYS PRINTING COMPANY, GREENVILLE, S. C.

Open at Proper Tab according to First Letter or Letters of Name and refer to Buff Sub-Index sheet for page reference.

FILE NUMBER	MORTGAGEES FAMILY NAMES	GIVEN NAMES ABCDEFGHIJ	GIVEN NAMES KLMNNO	GIVEN NAMES PQRSTUUVWXYZ	MORTGAGORS	BOOK	PAGE	Amount	BRIEF DESCRIPTION, LOCATION, ETC. (Not Warranted)
4079 Aug 11, 1980	Bank			Tr. Co Southern &	Engleide Ave.	1510	664		Release 8 units of Engleide Nbr. Prop. Reg. - for mtg. see REM Bk. 1491 pg. 826
4019 Aug 11, 1980	"			"	George E. Biediger	1510	565	10,500 ⁰⁰	Pt. lot 1
4024 Aug 11, 1980	"			"	Daryl A. Ellberg ^{star}	1510	580	4,781 ⁸⁸	Lot 1 & Pt. lot 2 Summit Rd. In mtg. see REM Bk. 1383 pg. 742
4177 Aug 12, 1980	"			"	N. Dean Bruce	1510	820		Release 3.59 acres less 1 acre - 710
4103 Aug 12, 1980	"			"	Ronald H. Morris ^{star}	1510	707	5,647 ²⁰	Lot 11 Lison Rd. For mtg. see REM Bk. 1338 pg. 268
4386 Aug 13, 1980	"			"	J. A. Balen, Sr. et al <small>T/A Batesville Prop. Assoc. a partnership</small>	1511	23		Release lot 230 Canabrook II For mtg. see REM Bk. 1363 pg. 150
4387 Aug 13, 1980	"			"	Grice Creek, c etd Pt.	1511	24		Release lots 10 & 29 Mullens Est. Rd.
4220 Aug 13, 1980	"			"	Joyce P. Stockton	1510	840	5,651 ²⁸	5.0 acs. Harrison Bridge Strawberry Sh. + Leland Cr.
4221 Aug 13, 1980	"			"	Frances Reese	1510	842	26,870 ⁷⁶	Lot Leland Cr. also lot 31 also lot 59 Calhoun ave. Arden 270
4222 Aug 13, 1980	"			"	Quinn Enterprises, Inc.	1510	844	26,870 ⁷⁶	Lots 25 26 27 + 58 Parker 240 McWitter Rd. Sherwood joint. also
4356 Aug 13, 1980	"			"	Jack D. Sloan, Jr. ^{star}	1510	915	50,000 ⁰⁰	Lot Cor. Leland Blvd. + Eastment, Ingress + Egress
4316 Aug 13, 1980	"			"	Charles M. Anderson	1510	920	24,674 ⁴⁰	Lot 1 Cor. Hwy. 276 & 11, also
3998 Aug 11, 1980	"	Cancelled Dannie S. Tankersley		1-12-87 #	29185 ft Bf. 99-7, 912 Ronald J. Anderson	1130	906		Real Prop. Agreement
4005 Aug 11, 1980	"	Cancelled Dannie S. Tankersley		12-17-91 #	66224 ft Bf. 128-153 Steve Powell, et al	1130	909		Real Prop. Agree.
4477 Aug 14, 1980	"			"	Eastlan Drive Associates ^{Rem. Pts.}	1511	156		See REM Bk. 1437 pg. 64 Estate + mod. Agree. - for mtg.

INDIRECT or MORTGAGEE Index to Real Estate Mortgages — Greenville County, S. C.

KEYS PRINTING COMPANY, GREENVILLE, S. C.


 Open at Proper Tab according to First Letter or Letters of Name and refer to Buff Sub-Index sheet for page reference.

FILE NUMBER DATE OF RECORD	MORTGAGEES FAMILY NAMES	GIVEN NAMES ABCDEFGHIJ	GIVEN NAMES JKLMNO	GIVEN NAMES PQRSTUVWXYZ	MORTGAGORS	BOOK	PAGE	Amount	BRIEF DESCRIPTION, LOCATION, ETC. (Not Warranted)
4477 Aug 14, 1980	Bank			Tr. Co. Southern &	Les F. Conlan et al	1511	158		for mtg. see Rem Bl. 1477 pg. 198 Ectm. & Mod. Agree.
4477 Aug 14, 1980	"			"	Joseph F. Dutton, et al	1511	160		see Rem Bl. 1369 pg. 293 Ectm. & Mod. Agree. - for mtg.
4477 Aug 14, 1980	"			"	Perry Luthi, Jr.	1511	162		see Rem Bl. 1346 pg. 119 Ectm. & Mod. Agree. - for mtg.
4477 Aug 14, 1980	"			"	Elizabeth F. Stevens	1511	164		see Rem Bl. 1429 pg. 761 Ectm. & Mod. Agree. - for mtg.
4477 Aug 14, 1980	"			"	Thomas M. Marchant III	1511	166		see Rem Bl. 1399 pg. 742 Ectm. & Mod. Agree. - for mtg.
4445 Aug 14, 1980	"			"	Danny L. Litchfield	1511	64	25,000	mountainlake Lot 80 Belle path lane
4452 Aug 14, 1980	"			"	J. Blair Jones	1511	74	15,481	Lot Pelquista 742. less Pl. Lot Pelmont 144. Rd. also
4497 Aug 14, 1980	"			"	William R. Patrick	1511	81	8,397	Lot 4 Hwy. 414 Dr.
4615 Aug 14, 1980	"			"	Robert C. Burnade	1511	236	20,000	2.018 ac. Woodruff Avd. Pelmont mfg. Co.
4609 Aug 15, 1980	"			"	Lula Mae Parker	1511	49	2,506	Lot 32 Dr. Hill St.
4530 Aug 15, 1980	"			"	James A. Gibbs	1511	427	7,276	Stairdale manor Lot 2 Stairdale Cr.
4862 Aug 18, 1980	"			"	Sempsey Real Estate Co.	1511	626		for mtg. see Rem Bl. 1387 pg. 258 Pelmont lot 42 Mustang Village
4858 Aug 18, 1980	"			"	Tommy E. Reeves, et al	1511	564	3,112	5 1/10 ac. sites 30.
4958 Aug 18, 1980	"			"	Daniel C. Eratt	1511	566	2,724	1/2 ac. sites 30.
5172 Aug 30, 1980	"			"	Mary Ashmore McCre	1511	910	15,000	St. tract 2 Lakewood Dr.
4769 Aug 18, 1980	"	Cancelled Dannie S. Tankersley 11-22-83 8+ Blk 83-400 # 16632		"	Convention of S.C. Inc. Bible Way Church & Nat'l	Deed Book 1131	445		Real Prop. Agree.

INDIRECT or MORTGAGEE Index to Real Estate Mortgages — Greenville County, S. C.

KEYS PRINTING COMPANY, GREENVILLE, S. C.

Open at Proper Tab according to First Letter or Letters of Name and refer to Buff Sub-Index sheet for page reference.

FILE NUMBER DATE OF RECORD	MORTGAGEES FAMILY NAMES	GIVEN NAMES ABCDEFGH	GIVEN NAMES IJKLMNO	GIVEN NAMES PQRSTUVWXYZ	MORTGAGORS	BOOK	PAGE	Amount	BRIEF DESCRIPTION, LOCATION, ETC. (Not Warranted)
5347 Aug 21, 1980	Bank			Trust Co. Southern &	Et a Batesville Prop. Assn. - a joint venture J. A. Bolen, Jr. et al	1512	174		Jointly see Rem. Bk. 1338 pg. 268 Release lot 152 Canchuck II
4962 Aug 19, 1980	"			"	Jim Allen Brooks et al Et a Batesville Prop. Assn.	1131	558		Real Prop. Agree. Jointly see Rem. Bk. 1338 pg. 268 Release lot 174 Canchuck II
5549 Aug 22, 1980	"			"	J. A. Bolen Jr. et al	1512	377		Real Prop. Agree. Jointly see Rem. Bk. 1338 pg. 268 Release lot 174 Canchuck II
5538 Aug 22, 1980	"			"	Lee J. Kuykendall et al	1512	375	3,862. ⁰⁸	Conestee Lots 40, 41, 42, 69, 170
5107 Aug 20, 1980	"			10-31-86 Dennis S. Lumbard et al	Philip A. Prince et al	1131	589		Real Prop. Agree. Dr. Oakdale garage Lot 20 1st. lot 36 Oakdale
5617 Aug 25, 1980	"			"	Charles Dogan	1512	418	17,827. ²⁰	Sec. 2 Lot 89 Duenger Place
5701 Aug 25, 1980	"			"	Steve C. Louder	1512	511	28,548. ⁰⁰	N. acres Lot 16 Neal Cr., 80-6228
5708 Aug 25, 1980	"			"	Elliott E. Berry	1512	591	23,179. ⁸⁰	Fixtures - Rt. 6 - Piedmont
5823 Aug 26, 1980	"			"	Francis M. Galloway	✓	✓	✓	
5780 Aug 26, 1980	"			"	Luther Walker	1512	773	9,128. ⁰⁰	Lot Shannonwood acres, Sec. 2
5986 Aug 27, 1980	"			"	James W. Williams	1512	855	26,000. ⁰⁰	Lot 66 Shannonwood Dr., Bates St.
5980 Aug 27, 1980	"			"	Greston N. Pace, et al	1512	877	20,340. ⁰⁰	Next, White House Ct., Rem. Bk. 1503 pg. 953
6264 Aug 28, 1980	"			"	Maudlin Commercial Prop. a pt. by H. Blair	1513	65		Extn. of road - Agree - for mtg. on
6143 Aug 28, 1980	"			"	Bethel Bible Ministry	1513	83	7,500. ⁰⁰	Lot, Endell 1st St.
6138 Aug 28, 1980	"			"	Tom L. Sizemore	1513	100	11,000. ⁰⁰	Judson mill village Lot 29 North ave. 80-6340
6422 Aug 29, 1980	"			"	Milford O. Howard	✓	✓	✓	Fixtures - 22 Main St. Piedmont

INDIRECT or MORTGAGEE Index to Real Estate Mortgages — Greenville County, S. C.

KEYS PRINTING COMPANY, GREENVILLE, S. C.

Open at Proper Tab according to First Letter or Letters of Name and refer to Buff Sub-Index sheet for page reference.

FILE NUMBER DATE OF RECORD	MORTGAGEES FAMILY NAMES	GIVEN NAMES ABCDEFGH	GIVEN NAMES IJKLMNO	GIVEN NAMES PQRSTUVWXYZ	MORTGAGORS	BOOK	PAGE	Amount	BRIEF DESCRIPTION, LOCATION, ETC. (Not Warranted)
6515 Aug. 29, 1980	Bank			Trust Southern &	^{etal} Kenneth W. Moore	1513	720	50,000 ^{.00}	Accts, less Pt.
6549 Aug. 29, 1980	"			"	^{Dr. etal} Julian Marshall Smith,	1513	787		mtg assign. to Antegon Life Ins. Co. for mtg. see 264 511.
"	"			"	" "	1513	787		1994 P. 91 80-6373
6878 Sept. 3, 1980	"			"	Howard W. Boley	✓	✓	✓	Fixtures - 29 Hindman Dr. less Pt.
6688 Sep. 2, 1980	"			"	Melvin Davis, etal	1514	43	15,998 ^{.63}	Lot 1 Oullison St.
6846 Sep. 3, 1980	"			"	Donald E. Graham	1514	207	30,000 ^{.00}	Accts 5, 6 & 7 Pelham Chick Spg.
6913 Sep. 3, 1980	"			"	William J. Turner, etal	1514	256	12,405 ^{.96}	Lot 29 mill St. Sec. 1
6999 Sep. 4, 1980	"			"	Ernaught Holding Co.	1514	421	75,000 ^{.00}	8.13 acs. Pelham Rd. Chick Spg. 24.
7088 Sep. 4, 1980	"			"	Southern Reed Wine,	1514	486	102,000 ^{.00}	Lot Hillside ave. Windfield Hpts.
7145 Sep. 4, 1980	"			"	Robert D. Foster, etal	1514	526	29,900 ^{.00}	Lot 8 Parkins mill Rd. Brandon, sec. 1
7146 Sep. 5, 1980	"			"	Francis M. Medlock	1514	636	9,017 ^{.55}	Lot 127 Sturtevant St. Country Club Ests.
7161 Sep. 5, 1980	"			"	Theodore W. E. McLean Jr.	1514	608	12,154 ^{.80}	Lot 6 Douglas Dr. Chick Spg. 24.
7163 Sep. 5, 1980	"			"	Betty J. Jackson	1514	680	14,000 ^{.00}	Lot 52 Yorkshir Dr. ave. 34th Hpts.
7165 Sep. 5, 1980	"			"	Melba A. Williams	1514	673	10,000 ^{.00}	Pt. lot 10 Brookdale
6857 Sep. 3, 1980	"			"	Kate J. Edwards	1514	695	75,000 ^{.00}	Lot 4 Bennett St.
	"			"	Lowell C. Inazim, etal	Deed Book 1132	560		Real Prop agree.

INDIRECT or MORTGAGEE Index to Real Estate Mortgages — Greenville County, S. C.

KEYS PRINTING COMPANY, GREENVILLE, S. C.


Open at Proper Tab according to First Letter or Letters of Name and refer to Buff Sub-Index sheet for page reference.

()

FILE NUMBER DATE OF RECORD	MORTGAGEES FAMILY NAMES	GIVEN NAMES ABCDEFGHIJ	GIVEN NAMES JKLMNO	GIVEN NAMES PQRSTUVWXYZ	MORTGAGORS	BOOK	PAGE	Amount	BRIEF DESCRIPTION, LOCATION, ETC. (Not Warranted)
7624 Sept 4, 1980	Bank	<i>Cancelled</i> <i>Donna S. Sunkel</i>	1-11-84	Trust, Co. Southern &	# 21699 S.F.Bk 83-1545 Jeffery W. Hudson, et al	Deed Book 1132	606		Real Prop. Agree
7417 Sep. 8, 1980	"			"	Billie B. Schminers	1514	919	90,000	3 Tracts
7607 Sep. 9, 1980	"			"	Robert N. Dilbert <i>inc.</i>	1515	90	75,000	Westover Pl. Coates House, Sec. 1 Lot 28 Cem. Carleton Way &
7607 Sep. 9, 1980	"			"	Western Carolinas <i>X-try, inc.</i>	1515	94	75,000	48.18 acs.
7736 Sept. 10, 1980	"	CANCELLED <i>for H. Has</i> REGISTER OF DEEDS	10-11-2004	# 93695	<i>S.F. BK 305-1698</i> John S. Bufford, et al	Deed Book 1132	734		Real Prop. Agree.
7745 Sep. 10, 1980	"			"	D. Clayton Spruell	1515	257	64,119	Lot 11 Cor. Peachtree St. & Walapple Dr., Cunningham over, sec. 11
7938 Sep. 11, 1980	"			"	David E. Mann	1515	535		Relinquish from Judgment Rec # 80-4675 for mtg. see Rem Bk. 1445 pp. 437
7987 Sep. 12, 1980	"			"	Louis M. Mims, <i>inc.</i>	1515	566	21,000	Shenwood Forest Lot 43 Don Dr.
8033 Sep. 12, 1980	"			"	Propties Unlimited,	1515	674	25,000	4.97 acs. Kaper mt. Rd.
7974 Sep. 12, 1980	"	<i>Cancelled</i> <i>Donna S. Sunkel</i>	2-4-87	# 32133	<i>Set Bk 99-179</i> Samuel R. Parnell et al	Deed Book 1133	248		Real Prop. Agree.
8256 Sep. 15, 1980	"			"	Helen K. McEntyre	1515	789	3,912	Lot 3 also 1516. easement
8274 Sep. 15, 1980	"			"	Larry R. Wilson	1515	841	30,000	Collingreen Pt. lot 13 Collingreen Cr.,
8266 Sep. 15, 1980	"			"	Ernest N. Chapman <i>canal, inc.</i>	1515	899	14,087	Solysa Pl. J Lot Blauer Dam Rd.,
8250 Sep. 15, 1980	"			"	Chastain Electrical	1515	992	15,000	3.50 acs. Augusta, Co.

INDIRECT or MORTGAGEE Index to Real Estate Mortgages — Greenville County, S. C.

KEYS PRINTING COMPANY, GREENVILLE, S. C.


 Open at Proper Tab according to First Letter or Letters of Name and refer to Buff Sub-Index sheet for page reference.

FILE NUMBER DATE OF RECORD	MORTGAGEES FAMILY NAMES	GIVEN NAMES ABCDEFGHIJ	GIVEN NAMES JKLMNO	GIVEN NAMES PQRSTUVWXYZ	MORTGAGORS	BOOK	PAGE	Amount	BRIEF DESCRIPTION, LOCATION, ETC. (Not Warranted)
8224 Sept. 15, 1980	Bank	Cancelled Annis S. Lankford 1980	12-1-81 #13087	Trust, Co. of Southern &	et al BK. 75-1593 J. Tom Boggs, et al et al Botetourt Prop. Ass.	Deed Book 1133	472		Real Prop. Agree Jury Mtg. du Kem Bl. 1338 pp. 268
8495 Sep 16, 1980	"			"	J. A. Balen, Jr. et al	1516	224		Release of 203 Canelure II Jury Mtg. du Kem Bl. 1319 pp. 816
8513 Sep 16, 1980	"			"	Thurms-Kenetic, Inc.	1516	238		Extension & Mod. Agreement Jury Mtg. du Kem Bl. 1429 pp. 156
8503 Sep 16, 1980	"			"	W. St. Alfred et al	1516	240		Extension & Mod. Agreement Jury Mtg. du Kem Bl. 1469 pp. 146
8503 Sep. 16, 1980	"			"	Doyle L. Peace	1516	242		Extension & Mod. Agreement Jury Mtg. du Kem Bl. 1456 pp. 574
8503 Sep 16, 1980	"			"	Theodore Andrew Manion et al	1516	244		Extension & Mod. Agreement Austin ad.
8365 Sep 16, 1980	"			"	David Miller Putnam et al	1516	77	75,000	8.55 acs. Lakewood Dr. & Xmas ave. Oak Crest
8483 Sep. 16, 1980	"			"	Merald N. McCormick	1516	118	30,918	Lot 159 Eas. Maryland ave. Fairclinton Blvd Spp. St.
8480 Sep. 16, 1980	"			"	Arthur Rogers	1516	128	4,720	Lot 101 & 102 Wilquette ave. Saluda St.
8558 Sep 17, 1980	"			"	Johnny M. Banks, Jr. et al Botetourt Prop. Ass.	1516	277	13,713	2.04 acs. Suena Rd. Jury Mtg. du Kem Bl. 1338 pp. 268
8547 Sep. 17, 1980	"			"	J. A. Balen, Jr. et al et al Botetourt Prop. Ass.	1516	408		Release of 166 Canelure II Jury Mtg. du Kem Bl. 1338 pp. 268
8821 Sep. 18, 1980	"			"	J. A. Balen, Jr. et al	1516	605		Release of 238 Canelure II Hwy. 23-50
8765 Sep. 18, 1980	"			"	Wallace Elmer Susseth	1516	468	4,760	Lot Old Hundred Rd. & Winson St.
8879 Sep. 19, 1980	"			"	Ray Boggs, et al	1516	683	4,500	Lot 49 Woodbridge Ct. Mth. Madison
8953 Sep. 19, 1980	"			"	Frank O. White, et al	1516	747	7,398	Lot 36 Woodbridge Ct. Sunset view, etc.
8969 Sep. 19, 1980	"			"	Charles E. Hopkins, et al	1516	765	17,523	Lot 9 Saluda Lake Rd.

INDIRECT or MORTGAGEE Index to Real Estate Mortgages — Greenville County, S. C.

KEYS PRINTING COMPANY, GREENVILLE, S. C.

Open at Proper Tab according to First Letter or Letters of Name and refer to Buff Sub-Index sheet for page reference.

FILE NUMBER	MORTGAGEES FAMILY NAMES	GIVEN NAMES ABCDEFGHIJ	GIVEN NAMES JKLMNO	GIVEN NAMES PQRSTUVWXYZ	MORTGAGORS	BOOK	PAGE	Amount	BRIEF DESCRIPTION, LOCATION, ETC. (Not Warranted)
8982 Sep 19 1980	Bank			Trust Co. Southern &	Curtis D. Welborn ^{et al}	1516	746		Bl. 1334 pg. 9434 1516 pg. 465 Subordination for mtg. see Rem Rem Bl. 1429 pg. 622 Release 1.03 Rem - for mtg. see
9129 Sep 22 1980	"			"	Quantin D. Ball ^{et al}	1517	11		
8897 Sep 19 1980	"	Cancelled Dannie S. Lankford REMC		7-18-91 #	Ralph Jones, ^{et al}	1133	901		Real Prop. Agree. also lot Mullerly St. H. lot 2 Brockman St.
9185 Sep 23 1980	"			"	Robert B. Vaughan	1517	144	50,000	
9276 Sep 23 1980	"			"	Smith & Brooks, Inc.	1517	239	65,000	1.45 ac. also lot H. sur
9224 Sep 23 1980	"			"	Jeremiah Pysal	1517	268	5,000	1.25 ac. - 11 & Hwy. 25
9243 Sep 23 1980	"	Cancelled Dannie S. Lankford REMC		6-5-85 #	Brenda B. Morgan	1134	39		Real Prop. Agree.
9489 Sep 25 1980	"			"	Bobbi S. Strauch ^{et al}	1517	446	38,697	Lot 22 Watta ave.
9748 Sep 26 1980	"			"	James R. Allen	1517	827	44,000	The Meadows, Sec. II Lot 29 Rising Sun Ct.
9575 Sep 25 1980	"	Cancelled Dannie S. Lankford REMC		1-20-84 #	Steve L. Swozard	1134	278		Real Prop. Agree. for mtg. see REM Bl. 1348 pg. 450 Release lot 141 Don Tree
10136 Sep 30 1980	"			"	Don Tree Realty	1518	432		
9737 Sep 26 1980	"			"	W. B. Evans, M.D.	1134	367		Real Prop. Agree. Batter #.
10082 Sep 30 1980	"			"	Dwain R. Faulkner ^{et al}	1518	244	17,000	9.04 ac. Kelly's Mill Rd.
10079 Sep 30 1980	"			"	Steve Austin	1518	374	6,827	Lot Oaklawn #.
9880 Sep 29 1980	"			"	Virginia B. Mann	1134	462		for mtg. see REM Bl. 1090 pg. 155 Release lot pt. Trust Donaldson Hts.
9891 Sep 29 1980	"			"	Virginia B. Mann	1134	460		for mtg. see REM Bl. 1090 pg. 155 Release lots 57-62 Donaldson Hts.

INDIRECT or MORTGAGEE Index to Real Estate Mortgages — Greenville County, S. C.

KEYS PRINTING COMPANY, GREENVILLE, S. C.

Open at Proper Tab according to First Letter or Letters of Name and refer to Buff Sub-Index sheet for page reference.

FILE NUMBER DATE OF RECORD	MORTGAGEES FAMILY NAMES	GIVEN NAMES ABCDEFGHIJ	GIVEN NAMES JKLMNO	GIVEN NAMES PQRSTUVWXYZ	MORTGAGORS	BOOK	PAGE	Amount	BRIEF DESCRIPTION, LOCATION, ETC. (Not Warranted)
10399 Oct. 2, 1980	Bank			Trust Co Southern &	Shady L. Kord	1518	750	.60 9,252	Lot 117
10704 Oct. 3, 1980	"			"	Dove Tree Realty	1519	138		38 th mtg. see Rem Bk. 1348 pg. 450 Ruled Lot 176 Dove Tree Countryside
10541 Oct. 3, 1980	"			"	John Bury	1518	914	.00 59,000	Trp. in Dingle & Laurens Sec. 1
10547 Oct. 3, 1980	"			"	Anne C. Sunderlund	1518	926	.00 20,000	Lot 41 Collins Creek
10694 Oct. 3, 1980	"			"	Melissa J. Fairbanks	1519	40	.00 17,000	St. Lot 7
10561 Oct. 3, 1980	"			"	Charles W. Humphreys	1519	13	.00 8,000	Carronell ave. Lot Cor. Hwy. 186 & Countryside drive
10638 Oct. 3, 1980	"			"	Jimmy V. Manos	1519	24	.00 25,000	Lot 2 Leeman Rd.
10890 Oct. 6, 1980	"			"	John M. Palm, Jr.	1519	396		see Rem Bk. 1410 pg. 815 Extn. & Mod. Agree. for mtg.
10890 Oct. 6, 1980	"			"	Larry Frank Auto Body Wash Business Ch. by auto	1519	398		see Rem Bk. 1428 pg. 27 Extn. & Mod. Agree. - for mtg.
10861 Oct. 6, 1980	"			"	The North Hill Plantation	1519	254	.00 15,000	Butte St. 2.70 acre. White Horse Rd.
10890 Oct. 6, 1980	"			"	Namlin Beattie	1519	400		see Rem Bk. 1445 pg. 969 Extn. & Mod. Agree. - for mtg.
10890 Oct. 6, 1980	"			"	Samuel Crawford McKee	1519	402		see Rem Bk. 1450 pg. 289 Extn. & Mod. Agree. - for mtg.
10890 Oct. 6, 1980	"			"	Paul D. Swenson, et al	1519	404		see Rem Bk. 1481 pg. 94 Extn. & Mod. Agree. - for mtg.
10890 Oct. 6, 1980	"			"	Namlin Beattie	1519	406		see Rem Bk. 1491 pg. 4 Extn. & Mod. Agree. - for mtg.
10890 Oct. 6, 1980	"			"	Century Properties a S.C. Ltd. Ptn.	1519	408		see Rem Bk. 1504 pg. 911 Extn. & Mod. Agree. - for mtg.
10890 Oct. 7, 1980	"			"	Donny Lee Stewart, et al	1519	497	.00 10,000	Chestnut Hills Lot 68 Farmington Rd.

INDIRECT or MORTGAGEE Index to Real Estate Mortgages — Greenville County, S. C.

KEYS PRINTING COMPANY, GREENVILLE, S. C.


Open at Proper Tab according to First Letter or Letters of
Name and refer to Buff Sub-Index sheet for page reference.

1
(5#)

FILE NUMBER DATE OF RECORD	MORTGAGEES FAMILY NAMES	GIVEN NAMES ABCDEFGHIJ	GIVEN NAMES JKLMNOPQ	GIVEN NAMES RSTUVWXYZ	MORTGAGORS	BOOK	PAGE	Amount	BRIEF DESCRIPTION, LOCATION, ETC. (Not Warranted)
11012 Oct. 7, 1980	Bank				& Trust Co. Southern	1519	553	.24 8,670	Shane St. Lot, Piedmont Rd.
10700 Oct 3, 1980	"				a.k.a. Gen. Pto. Scott Zimmerman Associates	Dead	Bk		Leases for mtge. see REM BK 1491 - pg 592 Assignment of Note, Mortgage + Assign.
11054 Oct 8, 1980	"				"	1134	910	.52	Paramount St.
11120 Oct 8, 1980	"				William B. Long, Jr. c/o Bateville Prop. Ass.	1519	590	16,739	Lot 159 Crosby Cr., For mtg. see REM BK 1338 pg. 268
11120 Oct 8, 1980	"				J. A. Bolen, Jr. et al	1519	780		Release lot 43 Canabake I
11120 Oct 8, 1980	"				c/o Bateville Prop. Ass. J. A. Bolen, Jr. et al	1519	781		For mtg. see REM BK 1338 pg. 268 Release lot 217 Canabake II
11120 Oct 8, 1980	"				c/o Bateville Prop. Ass. J. A. Bolen, Jr. et al	1519	782		For mtg. see REM BK 1338 pg. 268 Release lot 218 Canabake II
11120 Oct 8, 1980	"				c/o Bateville Prop. Ass. J. A. Bolen, Jr. et al	1519	783		For mtg. see REM BK 1338 pg. 268 Release lot 198 Canabake II
11293 Oct. 9, 1980	"				Wade King, Jr.	1519	971	.36 2,403	Lot Fork Shoals
11326 Oct. 10, 1980	"				Eddie L. Owens	1520	9	.60 16,580	Lot 3 Duillen one.
11408 Oct. 10, 1980	"				Allan B. Clark, et al	1520	133	.96 32,418	Woodfield, Gantt St. Lot 66 Ridgeway Dr.,
11523 Oct. 13, 1980	"				Steve C. Powell, et al	1520	174	.76 11,795	ld. surak a/c Lots 44 & 45 Scuffletown
11569 Oct. 13, 1980	"				Clyde Durham, et al	1520	203	.80 5,008	Sec. A, Bates St. Lots 4 & 5 Rosevelt Sts.
11567 Oct. 13, 1980	"				Steve E. Harrison	1520	262	.00 17,000	Oaklawn St. 1 acre Crosby Bridge Rd.,
11628 Oct. 14, 1980	"				C. L. Phillips, et al	1520	298	.00 21,000	Bates St. 2.79 ac. White Horse Rd.
11740 Oct. 14, 1980	"				J. B. McKittrick	1520	385	.24 1,302	1.45 ac. Cedar Fall Rd.
11708 Oct. 14, 1980	"				Mildred L. Davis	1520	442	.16 2,804	Oaklawn St. Lot, Woodville Ridge Rd.

INDIRECT or MORTGAGEE Index to Real Estate Mortgages — Greenville County, S. C.

KEYS PRINTING COMPANY, GREENVILLE, S. C.


 Open at Proper Tab according to First Letter or Letters of Name and refer to Buff Sub-Index sheet for page reference.

FILE NUMBER DATE OF RECORD	MORTGAGEES FAMILY NAMES	GIVEN NAMES ABCDEFGHIJ	GIVEN NAMES KLMNO	GIVEN NAMES PQRSTUVWXYZ & Trust Co.	MORTGAGORS	BOOK	PAGE	Amount	BRIEF DESCRIPTION, LOCATION, ETC. (Not Warranted)
11818 Oct. 15, 1980	Bank			Southern	Larry C. Broome	✓	✓	✓	80-7471 Futures - 32 Circle Dr. - Tr. Rest
11881 Oct. 15, 1980	"			"	Drexler Markets, Inc.	1520	568		Mtg. assigned to Prudential Life + Accidents Insurance Co - for mtg. see Rem Bl. 1509 pg 274
"	"			"	"	1520	568		see Rem Bl. 1267 pg. 451 Assumption Agreement - for mtg.
12231 Oct. 17, 1980	"			"	Graves Electric Supply Co	1520	971		see Rem Bl. 1498 pg. 867 Release lot 170 Donee Inc - for mtg
12233 Oct. 17, 1980	"			"	William Street Dev. Corp.	1521	195		Paris mtn. Co.
12114 Oct. 17, 1980	"			"	William D. Kirby, et al	1520	936	25,000	2.23 old Hwy. 253, 8.25 acres.
12129 Oct. 17, 1980	"			"	J. Wayne Cralley, et al	1521	167	8,000	Foreview Pl.
12353 Oct. 20, 1980	"			"	Louis H. Franklin	1521	273	3,500	6.82 old Foreview Rd. Farm, sec. 4 Pt. lot 18 Glenn Co. Glenn
12370 Oct. 20, 1980	"			"	Don B. Burns, et al	1521	281	10,000	Pt. lot 3 Patrol Club Rd.
12663 Oct. 22, 1980	"			"	Robert O. Owen	1521	604	9,814	St. Pt. lot 1 Cedar Lane Rd. + W. side Rem Bl. 1499 pg. 981
12840 Oct. 23, 1980	"			"	Grace Walling Lewis	1521	858		Extension + Mod. Agree - for mtg. see Rem Bl. 1459 pg. 328
12840 Oct. 23, 1980	"			"	Narrind J. Meison Johnson	1521	860		Extension + Mod. Agree. for mtg. see
13004 Oct. 24, 1980	"			"	Nancy Lane Gilbert	1522	29	11,147	Forest Hills, Sec. 2 Lot 35 N. Forest Cr.
13032 Oct. 24, 1980	"			"	Danny J. Kelly, et al	1522	39	9,234	all 0-202 see. 1-49 acre. Dunklin Pl.
13210 Oct. 27, 1980	"			"	Artie Johnson, et al	1522	305		see Rem Bl. 1468 pg. 397 Mod. + Ext. Agree. - for mtg.
13195 Oct. 27, 1980	"			"	Simco, Inc.	1522	245	326,950	J. St. Ext. + Mortgage Pl. 57.548 acre. Richardson St. +

INDIRECT or MORTGAGEE Index to Real Estate Mortgages — Greenville County, S. C.

1
(5-F)

KEYS PRINTING COMPANY, GREENVILLE, S. C.

Open at Proper Tab according to First Letter or Letters of Name and refer to Buff Sub-Index sheet for page reference.

FILE NUMBER DATE OF RECORD	MORTGAGEES FAMILY NAMES	GIVEN NAMES ABCDEFGHIJ	GIVEN NAMES JKLMNOPQ	GIVEN NAMES RSTUVWXYZ	MORTGAGORS	BOOK	PAGE	Amount	BRIEF DESCRIPTION, LOCATION, ETC. (Not Warranted)
13201 Oct. 27, 1980	Bank				Trust Co. Southern & David Michell Nord	1522	255	.60 6,183	Brandon Plant Sec. 2 Lot 484 Davis St. Olney Mills
13187 Oct. 27, 1980	"			"	Robert C. Childs	1522	257	20,000	Lot Hwy 276 Battle of
13192 Oct. 27, 1980	"			"	James W. Chapman ^{ltal}	1522	280	.04 21,983	Del Norte east. sec. II Lot 257 Ellensmere Dr.
13368 Oct. 28, 1980	"			"	Barney Lee Stewart ^{ltal}	1522	424	.56 17,368	Foreign mtg. Sec. 2 E. N. St. 1519 Pg. 497 Lot 68 Farmington Ed., Chestnut Hills
"	"			"	"	1522	424		
13484 Oct. 29, 1980	"			"	Jimmy J. Bagley, ^{ltal}	1522	522	.48 16,314	Pine Brook Forest Lot 156 Riddle Rd., see Rem Ch 1487 pg. 36 Extension & mod. agree - for mtg.
13489 Oct. 29, 1980	"			"	Rodger F. Barrett	1522	561		
13599 Oct. 30, 1980	"			"	Robert D. Barrett	1522	735	.00 242,000	3.298 ac. Rutledge Rd. Sec. 3
13656 Oct. 31, 1980	"			"	David M. Epps, ^{ltal}	1522	785	.08 4,537	Lot 13 Richman's Hills
13813 Oct. 31, 1980	"			"	Mark J. Egan, ^{ltal}	1523	19	.00 3,500	Lot 8 Grove Rd.
13989 Nov. 3, 1980	"			"	Scott Zimmerman Assoc. ^{a.s.c. ltal. ltal.}	1523	218		Subordination Agreement - for mtg. see Rem Ch. 1491 pg. 582 & Ind Ch. 1134 pages 904 & 897
14079 Nov. 4, 1980	"			"	Georgey Real Estate Co. ^{ltal}	1523	469		for mtg. see Rem Ch. 1387 pg. 858 Pleasant lots 95, 96 & 97 Mustang Valley
14031 Nov. 4, 1980	"			"	Donald Leon Moody ^{a.s.c. ltal. ltal.}	1523	342	.72 21,741	Grandview Hills Lot 9 Arrowhead Rd.
14056 Nov. 4, 1980	"			"	Darrou Assoc. ^{a.s.c. ltal. ltal.}	1523	375	.00 69,000	0.94 ac. Darrou St.
14056 Nov. 4, 1980	"			"	Northgate Assoc.	1523	379	.00 180,000	3.91 ac. N. Main St.

INDIRECT or MORTGAGEE Index to Real Estate Mortgages — Greenville County, S. C.

KEYS PRINTING COMPANY, GREENVILLE, S. C.

Open at Proper Tab according to First Letter or Letters of Name and refer to Buff Sub-Index sheet for page reference.

FILE NUMBER DATE OF RECORD	MORTGAGEES FAMILY NAMES	GIVEN NAMES ABCDEFGHIJ	GIVEN NAMES JKLMNO	GIVEN NAMES PQRSTUVWXYZ	MORTGAGORS	BOOK	PAGE	Amount	BRIEF DESCRIPTION, LOCATION, ETC. (Not Warranted)
14368 Nov. 6, 1980	Bank			Trust Co. Southern &	Wade Henry Forester <i>et al</i>	1523	648	8,000 ⁰⁰	14 acc. Hwy. 14
14233 Nov. 6, 1980	"			"	Thomas J. Wilson, Jr. <i>O.S. et al</i>	1523	723		see Rem Bk. 1480 pp. 945 Ext. & Mod. Agree. — for mtg.
14233 Nov. 6, 1980	"			"	Grace Waldrop Sims	1523	725		see Rem Bk. 942 pp. 981 Ext. & Mod. Agree. — for mtg.
14233 Nov. 6, 1980	"			"	Wiley and Associates <i>et al</i>	1523	727		see Rem Bk. 1240 pp. 443 Ext. & Mod. Agree. — for mtg.
14233 Nov. 6, 1980	"			"	Susan Janet D. Dunn	1523	729		see Rem Bk. 01505 pp. 362 Ext. & Mod. Agree. — for mtg.
14233 Nov. 6, 1980	"			"	Virginia B. Mann	1523	731		see Rem Bk. 1090 pp. 155 Ext. & Mod. Agree. — for mtg.
14233 Nov. 6, 1980	"			"	Elizabeth F. Atkinson <i>et al</i>	1523	733		see Rem Bk. 1429 pp. 761 Ext. & Mod. Agree. — for mtg.
14030 Nov. 4, 1980	"	<i>Cancelled</i> Dannie S. Inksley RMC	10-23-81 # 10271	<i>et al</i> 75-1010	Chy-Johnson Properties	Deed Book			Real Prop Agree.
14038 Nov. 4, 1980	"	<i>Cancelled</i> Dannie S. Inksley RMC	1-3-83 # 20764 4-23-84 # 33049	<i>et al</i> 84-1272 <i>et al</i> 85-190	Richard A. Woodall, et al	Deed Book			Real Prop Agree.
14448 Nov. 7, 1980	"				Piedmont Land Co. Inc	1523	959		Real Prop Agree. for mtg. see Rem Bk. 1188 pp. 397 Release lot 38 & pt. 39 Kingsgate
14619 Nov. 10, 1980	"				E. Kenneth Bentley	1524	82	18,592 ²⁰	Lat. Easley Bridge Rd.
14292 Nov. 6, 1980	"	<i>Cancelled</i> Dannie S. Inksley RMC	9-20-85 # 9920		W. Lynn Smith	Deed Book			Real Prop. Agree
14560 Nov. 10, 1980	"	<i>Cancelled</i> Dannie S. Inksley RMC	9-28-83 # 10286	<i>et al</i>	Philip Cogen et al	Deed Book			Real Prop Agree
14740 Nov. 12, 1980	"				Andra S. Baldauff	1524	270	5,000 ⁰⁰	Brook Glenn Jordana Lot 13 Ravensworth Rd.
14776 Nov. 12, 1980	"				John J. Baudouy, et al	1524	283	29,040 ⁰⁰	White Horse Rd. extra sp. 3 acc. cor. Pleasant View &

INDIRECT or MORTGAGEE Index to Real Estate Mortgages — Greenville County, S. C.

KEYS PRINTING COMPANY, GREENVILLE, S. C.

Open at Proper Tab according to First Letter or Letters of Name and refer to Buff Sub-Index sheet for page reference.

1
(5-5)

FILE NUMBER DATE OF RECORD	MORTGAGEES FAMILY NAMES	GIVEN NAMES ABCDEFGH	GIVEN NAMES IJKLMNO	GIVEN NAMES PQRSTUVWXYZ	MORTGAGORS	BOOK	PAGE	Amount	BRIEF DESCRIPTION, LOCATION, ETC. (Not Warranted)
14930 Nov. 13, 1980	Bank				Trust Co. Southern & ^{et}	1524	442		Release 7.73 Area & 10 Area Harris Bridge Rd - for mtg. see REM Bk. 1480 pp. 945
14821 Nov. 13, 1980	"			"	" " " " ^{et al}	1524	442		
14924 Nov. 13, 1980	"			"	James Steven Shirley ^{et al}	1524	349	.40 76,406	Lot Rutledge Rd.
14976 Nov. 14, 1980	"			"	Satrick Bradley ^{et al}	1524	385	.60 10,725	Rd. 3.1 acs. Hendersonville
"	"			"	Fred J. Collins, Jr.	1524	471	.00 160,000	lots 5, 6, & 7 Beverly Rd. Diedmont Estate; Lots white Horse Lane Bridge Rd.
14999 Nov. 14, 1980	"			"	Michael A. Brandt, Mar	1524	475	.44 13,945	11.2 acs. Duncan Rd.
15059 Nov. 14, 1980	"			"	Jack D. Sloan, Jr.	1524	534	.00 60,000	Tract 5, less Pt.
15047 Nov. 14, 1980	"			"	Gray Fox Properties	1524	547	.00 47,500	Fox Run Lot 47 Gray Fox Sq. Gray
15119 Nov. 17, 1980	"			"	James K. Smith, et al	1524	661	.00 43,000	Lot 35 Chualce Forest
15167 Nov. 17, 1980	"			"	Perry J. Hood, Jr.	1524	690	.80 20,476	lots 29. 6.5 acs. McCauley Mill Rd.
15232 Nov. 17, 1980	"			"	Dary Z. Rochester	1524	706	.52 2,657	Lot, Gotta 29.
15343 Nov. 18, 1980	"			"	Ruth W. Long	1524	855	.00 6,852	Lot 114 Eastdale
15300 Nov. 19, 1980	"			"	Mae K. Hooper	1524	883	.48 9,366	Shore 29. Lot 49 Liberty St.
15537 Nov. 19, 1980	"			"	William Stout Dev. Co.	1525	94		for mtg. see Rem. 1498 pp. 867 Release lot 57 Down Run.
15532 Nov. 19, 1980	"			"	Lowell Webster, Gutterie	1525	22	.00 25,870	right for ingress & egress 5.9 acs. Clulland 29, also

INDIRECT or MORTGAGEE Index to Real Estate Mortgages — Greenville County, S. C.

KEYS PRINTING COMPANY, GREENVILLE, S. C.

Open at Proper Tab according to First Letter or Letters of Name and refer to Buff Sub-Index sheet for page reference.

FILE NUMBER DATE OF RECORD	MORTGAGEES FAMILY NAMES	GIVEN NAMES ABCDEFGHIJ	GIVEN NAMES JKLMNO	GIVEN NAMES PQRSTUVWXYZ	MORTGAGORS	BOOK	PAGE	Amount	BRIEF DESCRIPTION, LOCATION, ETC. (Not Warranted)
15679 Nov. 21, 1980	Bank			Trust Co Southern &	Stephen C. Poole, <i>Tral</i>	1525	178	10,008	Brentwood, sec. 3 Lot 108 Sandhurst Dr., sec. 3
15767 Nov. 21, 1980	"			"	Brenda W. Greene	1525	237	8,030	Lot 39 Berea Hgts. mtg. du Kem St. - 1348 sq. ft. 450 Release lat 158 Done Tree - for
15914 Nov. 24, 1980	"			"	Done Tree Realty	1525	477		sec. 7
15790 Nov. 24, 1980	"			"	Barry J. Armstrong, <i>Tral</i>	1525	279	11,346	Lot 95 Forester woods Cleveland #
16039 Nov. 25, 1980	"			"	James W. Noyce	1525	538	19,824	1.09 ac. Southland RD. Faulk #
16065 Nov. 25, 1980	"			"	James P. Cooper, <i>Tral</i>	1525	561	9,587	St. lot 1 also 4.3 ac. Hunt's Wellington Green
16527 Dec. 1, 1980	"			"	William W. Farnsworth	1526	122	30,000	Lot 17 Melhoun Lane Soluba #
16417 Dec. 1, 1980	"			"	P.A. McBride, <i>Tral</i>	1526	38	7,200	5.55 ac. Baswell Rd. Fairview #
16638 Dec. 2, 1980	"			"	C.W. Nash	1526	316	8,185	29 ac. Mc Carter, CO. Mtg. du Kem St. - 1348 sq. ft. 450
16811 Dec. 3, 1980	"			"	Done Tree Realty	1526	493		Release lat 102 Done Tree Done Deunhome # 20 Hdr. Prop. Reg.
16899 Dec. 4, 1980	"			"	Boyle R. Peace	1526	558	31,000	Unit 5179 Done Deunhome also
16899 Dec. 4, 1980	"			"	Louise E. Johnson	1526	560	13,000	Lot Birnie St. Summer St. also pro. prog.
16886 Dec. 4, 1980	"			"	Theodore A. Watson	1526	569	400,000	.78 ac. Cee. Arlington Ave # Rd. Sherwood Park long pt.
16890 Dec. 4, 1980	"			"	Jack D. Sloan Jr.	1526	585	30,000	Lot. Cee. Lebrand Blvd. & m. Alate Any. Knollwood Hgts Sec 7
16948 Dec. 4, 1980	"			"	Knollwood Hgts. Community	1526	593	17,000	Lot 35 36 & pt. Dr. B. Arden Greenville
17139 Dec. 5, 1980	"			"	Eugene C. Billingsley	1526	748	10,000	lots 70 & 73 Alouth St.

INDIRECT or MORTGAGEE Index to Real Estate Mortgages — Greenville County, S. C.

KEYS PRINTING COMPANY, GREENVILLE, S. C.

Open at Proper Tab according to First Letter or Letters of Name and refer to Buff Sub-Index sheet for page reference.

I
(5-K)

FILE NUMBER DATE OF RECORD	MORTGAGEES FAMILY NAMES	GIVEN NAMES ABCDEFGH	GIVEN NAMES IJKLMNO	GIVEN NAMES PQRSTUWXYZ	MORTGAGORS	BOOK	PAGE	Amount	BRIEF DESCRIPTION, LOCATION, ETC. (Not Warranted)
170 97 Dec. 5, 1980	Bank				Trust Co. Southern & ^{etal}				
17003 Dec. 5, 1980	"			"	William C. Chapman	1526	858	13,000	Lot 8, Keith Dr.
17081 Dec. 5, 1980	"			"	Charlie N. Roper, III	1526	706	9,000	Lot 112 Donaldson
17081 Dec. 5, 1980	"			"	Joe E. Hawkins	1526	867		30 mtg. see Rem Bk. 1287 pg. 202 ESta. & Mod. Agree. -
17081 Dec. 5, 1980	"			"	South Front Estate Inc.	1526	869		see Rem Bk. 1351 pg. 163 ESta. & Mod. Agree. - for mtg.
17081 Dec. 5, 1980	"			"	Robert H. Williams	1526	871		see Rem Bk. 1401 pg. 885 ESta. & Mod. Agree. - for mtg.
17081 Dec. 5, 1980	"			"	Samuel Crawford M. Lee	1526	873		see Rem Bk. 1450 pg. 289 ESta. & Mod. Agree. - for mtg.
17081 Dec. 5, 1980	"			"	R. Jack Dill	1526	875		see Rem Bk. 1448 pg. 468 ESta. & Mod. Agree. - for mtg.
17081 Dec. 5, 1980	"			"	William D. Richardson	1526	877		see Rem Bk. 1456 pg. 321 ESta. & Mod. Agree. - for mtg.
17081 Dec. 5, 1980	"			"	Hambin Beattie	1526	879		see Rem Bk. 1491 pg. 4 ESta. & Mod. Agree. - for mtg.
17201 Dec. 8, 1980	"			"	M. C. Cutcherson Co. Inc.	1526	881		see Rem Bk. 1504 pg. 504 ESta. & Mod. Agree. - for mtg.
17258 Dec. 8, 1980	"			"	Carolyn N. Callieutt	1526	929	5,000	Gardens, Suller St.
17234 Dec. 8, 1980	"			"	James K. Turner, ^{etal}	1526	966	7,000	Lot 25 Ocala Ct. North Honeycreek Lane, Paris rd. 20
17381 Dec. 9, 1980	"			"	Thomas J. Wilson Jr. ^{etal}	1527	28		Tract 31 Pt. Tract 10 for mtg. see Rem Bk. 1480 pg. 945
17150 Dec. 8, 1980	"			"	Williams Street Dev. ^{corp.}	1527	97	6,000	Release 12.54 Rev. William Bly. Rd.
17410 Dec. 10, 1980	"			"	Mark W. Severn ^{FD}	1138	629		Lot 109 Bone Hill
					Donald L. Wicker	1527	145	31,000	Real Prop. Assn. Oak N.C.R. Co. Unit 13-B Wildaire manor

Cancelled
Dannie S. Inksley
3-1-91 #9037
St. Bk. 123-451

INDIRECT or MORTGAGEE Index to Real Estate Mortgages — Greenville County, S. C.


KEYS PRINTING COMPANY, GREENVILLE, S. C.

Open at Proper Tab according to First Letter or Letters of Name and refer to Buff Sub-Index sheet for page reference.

FILE NUMBER DATE OF RECORD	MORTGAGEES FAMILY NAMES	GIVEN NAMES ABCDEFGH	GIVEN NAMES IJKLMNO	GIVEN NAMES PQRSTUVWXYZ	MORTGAGORS	BOOK	PAGE	Amount	BRIEF DESCRIPTION, LOCATION, ETC. (Not Warranted)
17494 Dec. 10, 1980	Bank			Trust Co. Southern &	Edward H. Ambrose, <i>Plb</i>	1527	249		2 nd mtg. see Rem Ch. 1462 pg. 859 Relian lot 33 Oakfern Sec 17
17622 Dec. 11, 1980	"			"	Helen W. Palmer	1527	343		Extension & mod. agree. 701 mtg. see Rem Ch. 1440 pg. 529 + Re-Record Ch. 1443 pg. 330
"	"			"	"	1527	343		
17530 Dec. 11, 1980	"			"	Carol B. Bradley <i>a.s.c. in. pta.</i>	1527	253	24,380 ¹⁶	5 lots Dulland St. Kennedy St.
17616 Dec. 11, 1980	"			"	J. B. Anest. Co.	1527	321	19,000 ⁰⁰	Lot 144 Blossom Dr. Chulanda Forest
17785 Dec. 12, 1980	"			"	H. Reid Shroud	1527	455	42,500 ⁰⁰	Lot 64 Wilderness Lane 3 rd mtg. see Rem Ch. 1348 pg. 450 Relian lot 170 Dove Tree
17908 Dec. 15, 1980	"			"	Dove Tree Realty	1527	598		
17876 Dec. 15, 1980	"			"	Jack L. Frasier, Jr.	1527	556	22,000 ⁰⁰	Lot Fern St., less Pt. Forest Hill
17974 Dec. 16, 1980	"			"	David Mann	1527	628	20,000 ⁰⁰	10 lots Bethel Ch.
18048 Dec. 17, 1980	"			"	Jerry Lee Nichols	1527	789	20,000 ⁰⁰	4.65 ac. Oaklawn Tr. Cherokee Forest
18163 Dec. 17, 1980	"			"	Richard A. Buel, <i>etal</i>	1527	845	12,982 ⁴⁸	Lot 40 Windemere Dr. Tr.
18104 Dec. 17, 1980	"			"	James C. Smith, <i>etal</i>	1527	849	2,203 ⁷⁰	2.70 ac. Hwy. 277 Highland 3 rd mtg. see Rem Ch. 1348 pg. 450 Relian lot 58 Dove Tree
18160 Dec. 17, 1980	"			"	Dove Tree Realty	1527	958		3 rd mtg. see Rem Ch. 1413 pg. 513 Relian 4.65 ac. Oaklawn Tr. N.P.R.
18113 Dec. 17, 1980	"			"	Jerry Lee Nichols <i>etal</i>	1527	955		
18050 Dec. 17, 1980	"			"	Thomas L. McCracken <i>etal</i>	1527	798	96,477 ⁹³	Unit 5-A Town Park Seven Oaks
18050 Dec. 17, 1980	"			"	Thomas L. McCracken	1527	801	96,477 ⁹³	Lot 45 E. Woodlawn Dr.

INDIRECT or MORTGAGEE Index to Real Estate Mortgages — Greenville County, S. C.

KEYS PRINTING COMPANY, GREENVILLE, S. C.


 Open at Proper Tab according to First Letter or Letters of Name and refer to Buff Sub-Index sheet for page reference.

FILE NUMBER	MORTGAGEES	GIVEN NAMES	GIVEN NAMES	GIVEN NAMES	MORTGAGORS	BOOK	PAGE	Amount	BRIEF DESCRIPTION, LOCATION, ETC. (Not Warranted)
DATE OF RECORD	FAMILY NAMES	ABCDEFGHIJ	IJKLMNO	PQRSTUVWXYZ					
18242 Dec. 18, 1980	Bank			Trust Co. Southern &	Henry B. Little	1527	993	10,000 ⁰⁰	5 ac. more rd.
18269 Dec. 19, 1980	"			" "	Alvin Billups, Jr.	1528	56	4,702 ⁰⁸	Warren ct. Lot 3 cor. ackley st. +
18368 Dec. 19, 1980	"			" "	Donald L. Koper, et al	1528	106	4,295 ⁵²	Lot, Hwy. 20
18368 Dec. 19, 1980	"			" "	Lula Mae Parker	1528	108	2,967 ³⁰	Lot 32 on Hill st.
18755 Dec. 24, 1980	"			" "	Doyle R. Peace	1528	500		Release lot 20-A. Donee Dumbauld
18798 Dec. 29, 1980	"			" "	James E. Malone	1528	519	10,541 ²⁰	#20 - for mty. see Rem Bd. 1526 pg. 558 .99 ac. Hart cut rd.
18798 Dec. 29, 1980	"			" "	David Lee Garrett	1528	521	4,062 ⁹⁶	Saluda rd. 2.0 ac. Salley Bridge rd.
18924 Dec. 30, 1980	"			" "	J. D. Jefferys, et al	1528	658	8,331 ⁶⁰	Farmington ave. Sec. 2 Lot 30 Latham Dr.
18931 Dec. 30, 1980	"			" "	Martha C. Gould	1529	678	44,000 ⁰⁰	Hill Gate. Butler rd. Lot 8 Quail Hill Dr. Quail
19323 Jan. 2, 1981	"			" "	Vaughn P. Wicker, et al	✓	✓	✓	81-18 Furniture - 106 Helen St. Smith, SC
19375 Jan. 2, 1981	"			" "	Capital Aid Corp.	1529	202		Rem Bd. 1397 pg. 478 Release pt. lot 12 - for mty. see
19635 Jan. 6, 1981	"			" "	Thomas E. Owen, et al	1529	371	32,789 ⁵²	7.69 ac. Hwy. 25
19632 Jan. 6, 1981	"			" "	Charles A. Klassen, et al	1529	375	4,397 ⁷⁶	5.27 ac. Pearson rd.
19670 Jan. 7, 1981	"			" "	Dee Smith Co., Inc.	1529	395	75,000 ⁰⁰	West, H.C. 1 Lots 28, 10111 Brookfield
19748 Jan. 7, 1981	"			" "	Joe W. Heller	1529	493		for mty. see Rem Bd. 1491 pg. 458 Extension & Mod. Agreement.

INDIRECT or MORTGAGEE Index to Real Estate Mortgages — Greenville County, S. C.

KEYS PRINTING COMPANY, GREENVILLE, S. C.

Open at Proper Tab according to First Letter or Letters of Name and refer to Buff Sub-Index sheet for page reference.

FILE NUMBER DATE OF RECORD	MORTGAGEES FAMILY NAMES	GIVEN NAMES ABCDEFGH	GIVEN NAMES IJKLMNO	GIVEN NAMES PQRSTUVWXYZ	MORTGAGORS	BOOK	PAGE	Amount	BRIEF DESCRIPTION, LOCATION, ETC. (Not Warranted)
19748 Jan 7, 1981	Bank			Trust Co. Southern &	Design Builders	1529	495		2 nd mtg. see Rem Bl. 1430 pg. 538 Extension & mod. Agreement
19748 Jan 7, 1981	"			"	Grace Waldrop Simin	1529	497		3 rd mtg. see Rem Bl. 1499 pg. 981 Extension & mod. Agreement
19748 Jan 7, 1981	"			"	Edna R. Cobb	1529	499		2 nd mtg. see Rem Bl. 1505 pg. 599 Extension & mod. Agreement
19748 Jan 7, 1981	"			"	Dalton D. Hunter, et al	1529	501		3 rd mtg. see Rem Bl. 1361 pg. 867 Extension & mod. Agreement
19966 Jan 9, 1981	"			"	Dove Tree Realty	1529	790		2 nd mtg. see Rem Bl. 1348 pg. 450 Kalyon Lot 50 Dixie Drive N.Y.C.
19934 Jan 9, 1981	"			"	Deborah W. Durrings	1529	708	25,000	Unit 4-A Sugar Creek Village
19975 Jan 9, 1981	"			"	Joseph J. Pazdan	1529	726	45,000	822 acres Haywood Rd.
20006 Jan 9, 1981	"			"	Thomas L. McCracken, et al	1529	769	96,477	2 nd mtg. see Rem Bl. 1527 Pg. 798. Unit 5-A Sun Park N.Y.C.
"	"			"	"	1529	769		
20468 Jan 15, 1981	"			"	Mary Jane J. Lawrence	1530	178	50,000	Cleveland Terrace St. lots 213 Cleveland St.
20469 Jan 15, 1981	"			"	Herbert S. Madine, et al	1530	209	45,000	Lot Duncan St.
20504 Jan 16, 1981	"			"	Don B. Burns	1530	225	30,000	St. lot 3 Pated Club Rd.
20529 Jan 16, 1981	"			"	E. Dean Anderson, et al	1530	244	94,200	Lot S. Pleasantburg Dr. College Hts.
20847 Jan 20, 1981	"			"	Charles Moore Wofford	1530	477	16,603	Lot 67 Columbia Cr. Spring Forest
20885 Jan 20, 1981	"			"	Edward J. Howard	1530	500	6,707	Lot 55 Spring Forest Rd. Rosemonte Wofford + Green
20933 Jan 21, 1981	"			"	Mark W. Shivers, et al	1530	554	9,895	3000 Little Texas Rd. also

INDIRECT or MORTGAGEE Index to Real Estate Mortgages — Greenville County, S. C.

KEYS PRINTING COMPANY, GREENVILLE, S. C.

Open at Proper Tab according to First Letter or Letters of Name and refer to Buff Sub-Index sheet for page reference.

FILE NUMBER	MORTGAGEES FAMILY NAMES	GIVEN NAMES ABCDEFGH	GIVEN NAMES IJKLMNO	GIVEN NAMES PQRSTUVWXYZ	MORTGAGORS	BOOK	PAGE	Amount	BRIEF DESCRIPTION, LOCATION, ETC. (Not Warranted)
20976 Jan. 21, 1981	Bank				Trust Co. Southern &				
20994 Jan. 21, 1981	"				David S. Brown Jr.	1530	606	15,000.00	Keep, Chick saw sp. Lots 214 Sunbeam Rd.
21049 Jan. 22, 1981	"				Michael D. Blackwell Inc.	1530	614	40,000.00	Gate sp. Lot Freeman Bridge Rd.
21098 Jan. 22, 1981	"				Edward H. Hembree Sr.	1530	668	21,000.00	8 lots Oakfern Sec 3
21452 Jan. 27, 1981	"				James Ray Batson 441 1/2 Ave Moddeloni	1530	691	6,411.00	Lot. Batson Rd. Batson sp.
21531 Jan. 28, 1981	"	Annice S. Lankford	3-6-86	#29050	Harold C. Driffin, Jr. et al	1531	13		mtg. assigned to Small Business Administration - for mtg. see REM Book 1500 pg. 870
21646 Jan. 29, 1981	"				June W. Clark	Deed Book	300		
21707 Jan. 29, 1981	"				Charles F. Sims, Jr.	1531	120	80,000.00	Open Prop. Area Sugar Well, sec. 2 Lots 456 Sweetwater Rd.
21725 Jan. 30, 1981	"				M. J. Cantor	1531	154	9,174.60	Highland sp. 8.46 ac. Home Rd.
21736 Jan. 30, 1981	"				James J. Miller, IV	1531	202	19,000.00	Lot Perry ave.
21778 Jan. 30, 1981	"				Robert E. Adam, et al	1531	210	15,000.00	Grand view Lot 37 Crestmore Dr.
21894 Feb. 2, 1981	"				Richard W. Locke Heating est. inc.	1531	328	11,727.60	Lyons St. Lot, Cor. Wilkins St. & sp.
21924 Feb. 2, 1981	"				Buchanan - Batson	1531	377	30,000.00	1.71 ac. Hwy. 25, Bates
21923 Feb. 2, 1981	"				Mill Creek, a Bto Pto.	Deed Book	870		sp mtg. see REM Bk 1363 pg. 150 Hudson lot 8435 Mill Creek Est.
22129 Feb. 2, 1981	4				Mill Creek, a Bto Pto.	Deed Book	872		sp mtg. see REM Bk 1363 pg. 150 Hudson lot 143 Mill Creek Est.
Feb. 3, 1981	"				Dorothy F. Boggs	1531	523	29,000.00	1.19 ac. Hudson Rd.

INDIRECT or MORTGAGEE Index to Real Estate Mortgages — Greenville County, S. C.


KEYS PRINTING COMPANY, GREENVILLE, S. C.

Open at Proper Tab according to First Letter or Letters of Name and refer to Buff Sub-Index sheet for page reference.

FILE NUMBER DATE OF RECORD	MORTGAGEES FAMILY NAMES	GIVEN NAMES ABCDEFGHIJ	GIVEN NAMES JKLMNO	GIVEN NAMES PQRSTUVWXYZ	MORTGAGORS	BOOK	PAGE	Amount	BRIEF DESCRIPTION, LOCATION, ETC. (Not Warranted)
22133 Feb. 3, 1981	Bank			Trust Co. Southern &	<i>WAL</i> Lowell E. Hamrell	1531	536	.00 5,000	<i>WAL</i> Louis Mt. J. Lot 36 A Longforest Dr.
22067 Feb. 3, 1981	"			"	George D. Cash, <i>WAL</i>	1531	606	.00 60,000	<i>WAL</i> Drove 3rd 2 lots Hwy. 25
22179 Feb. 4, 1981	"			"	John R. Pierce, <i>WAL</i>	1531	678	.00 16,000	<i>WAL</i> Butler 3rd Tract 2 Anderson Ridge Rd.
22322 Feb. 5, 1981	"			"	Annette J. Lister	1531	791	.00 16,000	<i>WAL</i> less 4c. Tract Hwy. 11 Saluda Sp.
22496 Feb. 6, 1981	"			"	Robert M. O'Shea, <i>WAL</i>	1531	932	.00 10,000	<i>WAL</i> Brookforest Lot 60 Altcrest Dr.
22597 Feb. 9, 1981	"			"	Dove Tree Realty, Inc.	1532	137		300 mtg. see Rem Bk. 1348 pg. 450 Release pt. lot 117 Dove Tree
22598 Feb. 9, 1981	"			"	Gerry Le Nichel	1532	139		for mtg. see Rem Bk. 1413 pg. 513 Eutin. & Med. Assoc.
22518 Feb. 9, 1981	"			"	Shirley D. Davis	1531	969	.76 24,896	Lower Ests. Sec. 5 Lot 496 Mallowford Rd.
22555 Feb. 9, 1981	"			"	Timothy W. Hamberg	1531	992	.72 4,653	Tract 2 Flatwoods Rd.
22617 Feb. 9, 1981	"			"	Lynell Peterson	1532	68	.00 14,000	Lots 9110 Howard acres Huntington
22721 Feb. 10, 1981	"			"	Thomas K. J. Wang, <i>WAL</i>	1532	188	.00 100,000	Lot 314 Kaper Mtn. Rd.
22791 Feb. 11, 1981	"			"	Gerry Michael Dill, <i>WAL</i>	1532	252	.20 13,441	2 Lots & Strip Courtyard side Kingswood
22831 Feb. 11, 1981	"			"	Sharon H. Painter	1532	334	.60 8,148	Lots 31 & 45 Kingswood Cr.
22859 Feb. 12, 1981	"			"	W. Richard James, <i>WAL</i>	1532	485		Release Lien from Judgment Case # 80-6876. for mtg. see Rem Bk. 1355 pg. 187
"	"			"	"	1532	485		

INDIRECT or MORTGAGEE Index to Real Estate Mortgages — Greenville County, S. C.

KEYS PRINTING COMPANY, GREENVILLE, S. C.


 Open at Proper Tab according to First Letter or Letters of Name and refer to Buff Sub-Index sheet for page reference.

1
(51)

FILE NUMBER	DATE OF RECORD	MORTGAGEES FAMILY NAMES	GIVEN NAMES ABCDEFGH	GIVEN NAMES IJKLMNO	GIVEN NAMES PQRSTUWXYZ	MORTGAGORS	BOOK	PAGE	Amount	BRIEF DESCRIPTION, LOCATION, ETC. (Not Warranted)
22862	Feb 12, 1981	Bank			Trust Co Southern &	Inglewale, Inc.	1532	488		Release Units 217 thru 222 Inglewale Hh. Prop. Ry - Jm mtg. Su Rem Sh. 1491 pg. 226
"	"	"			"	"	1532	488		
23199	Feb 17, 1981	"			"	Putnam Enterprises, Inc.	1532	648	26,000	0.42 ac. Fairview Rd.
23288	Feb 17, 1981	"			"	Proprietor, a wife	1532	665	157,740	Wood Lake Rd. Butler Sp.
23275	Feb 17, 1981	"			"	Waywood-Rogers	1532	674	3,100	Let Congaree Rd. lot
23461	Feb 19, 1981	"			"	Charles W. Hart, et al	1532	844		Sh. 1491 pg. 226 see Rem Bk. 1509 pg. 993 Extn. & Mod. Agree - for mtg.
23461	Feb 19, 1981	"			"	Joseph E. Cameron	1532	846		see Rem Bk. 1453 pg. 175 Extn. & Mod. Agree - for mtg.
23461	Feb 19, 1981	"			"	Olga D. Bormen	1532	848		see Rem Bk. 1437 pg. 64 Extn. & Mod. Agree - for mtg.
23461	Feb 18, 1981	"			"	Eastlan Arine Assoc.	1532	850		see Rem Bk. 1445 pg. 969 Extn. & Mod. Agree - for mtg.
23461	Feb 18, 1981	"			"	Hamlin Beattie	1532	852		see Rem Bk. 1383 pg. 739 Extn. & Mod. Agree - for mtg.
23461	Feb 18, 1981	"			"	H. Dean Bruce, et al	1532	854		see Rem Bk. 1487 pg. 104 Extn. & Mod. Agree - for mtg.
23461	Feb 18, 1981	"			"	Wayne Machinery, Inc.	1532	856		see Rem Bk. 1507 pg. 123 Extn. & Mod. Agree - for mtg.
23461	Feb 18, 1981	"			"	Mary S. Hardaway	1532	858		see Rem Bk. 1218 pg. 133 Extn. & Mod. Agree - for mtg.
23461	Feb 18, 1981	"			"	Ralph Bantley, Jr. et al	1532	860		see Rem Bk. 1177 pg. 103 Extn. & Mod. Agree - for mtg.
23461	Feb 18, 1981	"			"	Royal Construction Co.	1532	862		see Rem Bk. 9383 pg. 742 Extn. & Mod. Agree - for mtg.
23461	Feb 18, 1981	"			"	H. Dean Bruce	1532	864		see Rem Bk. 9383 pg. 742 Extn. & Mod. Agree - for mtg.

INDIRECT or MORTGAGEE Index to Real Estate Mortgages — Greenville County, S. C.

KEYS PRINTING COMPANY, GREENVILLE, S. C.

Open at Proper Tab according to First Letter or Letters of Name and refer to Buff Sub-Index sheet for page reference.

FILE NUMBER DATE OF RECORD	MORTGAGEES FAMILY NAMES	GIVEN NAMES ABCDEFGHIJ	GIVEN NAMES JKLMNOPQ	GIVEN NAMES RSTUVWXYZ	MORTGAGORS	BOOK	PAGE	Amount	BRIEF DESCRIPTION, LOCATION, ETC. (Not Warranted)
23480 Feb. 19, 1981	Bank			Trust Co Southern &	Douglas N. Kelly	1532	897	.00 63,500	Lower Est. Sec E-1 Lot 16 Henderson Rd. see Rem Ch. 1493 pg. 908
23547 Feb. 19, 1981	"			"	Melvin R. Lanning Capps	1533	131	.00	Est. + Mud. Agre. - for mtg. Rd.
23635 Feb. 20, 1981	"			"	Catherine Phillips	1533	167	42,350	17.04 acs. Stanley Valley Lock Creek Dr.
23634 Feb. 20, 1981	"			"	James N. Morgan, et al.	1533	169	75,000	2.81 acs. Cor. Syd Blvd. for mtg. see Rem Ch. 1454 pg. 562
23597 Feb. 20, 1981	"			"	Joe W. Miller	1533	225		Release lot 1 Altamont Rd.
23784 Feb. 23, 1981	"			"	Barnette V. Johnston Mc Bee	1533	296	1,690	lots 10 & 11 Guest Dr. St.
23791 Feb. 23, 1981	"			"	Samuel Crawford	1533	307	34,495	Lot 1 Cor. Gule & Rutherford St.
23919 Feb. 24, 1981	"			"	Archibald W. Black, et al.	1533	380	56,000	Sec 1 Lot 50 Albham Woods Estate
24191 Feb. 26, 1981	"			"	Lennie C. Woodie, et al.	1533	655	4,230	Lot 9 Cole Rd. Town for mtg. see Rem Ch. 1188 pg. 397
24083 Feb. 26, 1981	"			"	Piedmont Land Co. Inc.	1533	677		Release lot 119 Kingsgate II for mtg. see Rem Ch. 1348 pg. 450
24167 Feb. 26, 1981	"			"	Dove Tree Realty	1533	679		Release lot 96 Stone Tree
24326 Feb. 27, 1981	"			"	Robert M. Coleman	1533	763	30,000	Lot Hwy. 15 better of around Highlands
24354 Feb. 27, 1981	"			"	David B. Mann, et al.	1533	780	25,000	Lot 22 Melville Ave. Cantlot
24399 Mar. 2, 1981	"			"	Ellen Dancy, et al.	1533	863	20,000	Lot 37 Lancelot Ct.
24421 Mar. 2, 1981	"			"	Carol B. Dancy	1533	885	87,000	Pl. lot 11 Hwy. I-25 Westwood sec 11
24425 Mar. 2, 1981	"			"	James Douglas Humphries	1533	887	44,967	Lot 556 Yellow Wood Dr.

INDIRECT or MORTGAGEE Index to Real Estate Mortgages — Greenville County, S. C. 1

KEYS PRINTING COMPANY, GREENVILLE, S. C.

Open at Proper Tab according to First Letter or Letters of Name and refer to Buff Sub-Index sheet for page reference.

(5-0)

FILE NUMBER DATE OF RECORD	MORTGAGEES FAMILY NAMES	GIVEN NAMES ABCDEFGH	GIVEN NAMES IJKLMNO	GIVEN NAMES PQRSTUVWXYZ	MORTGAGORS	BOOK	PAGE	Amount	BRIEF DESCRIPTION, LOCATION, ETC. (Not Warranted)
24674 Mar. 3, 1981	Bank				Trust Co. Southern &				
24681 Mar. 3, 1981	"				Blayne C. Vernon Ex. + J.	1534	132	12,000 ^{.00}	Pl. lot 1 Deer Runy. see Rem Ch. 1495 pp. 678 Extra + mod. Agree. for mtg.
24681 Mar. 3, 1981	"				Marrin C. Jarr et al	1534	160		see Rem Ch. 1511 pp. 910 Extra + mod. Agree. for mtg.
24681 Mar. 3, 1981	"				Mary Ashmore m: De	1534	162		see Rem Ch. 1348 pp. 459 Extra + mod. Agree. for mtg.
24681 Mar. 3, 1981	"				Doree Tree Realty	1534	164		see Rem Ch. 1510 pp. 915 Extra + mod. Agree. for mtg.
24681 Mar. 3, 1981	"				Jack D. Sloan Jr.	1534	166		see Rem Ch. 1449 pp. 689 Extra + mod. Agree. for mtg.
24681 Mar. 3, 1981	"				Robert W. Bond	1534	168		see Rem Ch. 1512 pp. 855 Extra + mod. Agree. for mtg.
24734 Mar. 4, 1981	"				James W. Williams	1534	170		
24731 Mar. 4, 1981	"				John Nick Lettig, Inc	1534	183	7,227 ^{.36}	Lot 46 Fairfax Dr. Eminent Tenure
24949 Mar. 6, 1981	"				Richard A. Waldrop, Inc	1534	187	46,558 ^{.00}	Lot 84 Capers St. Super litch sec. 2
25020 Mar. 6, 1981	"				Michael P. Layman, Inc	1534	380	19,500 ^{.00}	Lot 492 Shady Creek Ct. Sec. 4
25039 Mar. 6, 1981	"				Charles J. Ray, Jr. Inc	1534	396	22,000 ^{.00}	Lot 2 Craigwood Ct. see Rem Ch. 11514 pp. 919 Release 8. 908 Acres - for mtg.
25025 Mar. 6, 1981	"				Billie B. Schurien	1534	427		for mtg. see Rem Ch. 1426 pp. 59 Extra + mod. Agreement.
25167 Mar. 9, 1981	"				Larry Frank Auto Body	1534	470		
25165 Mar. 9, 1981	"				Robert K. Harding et al	1143	955		Real Prop. Agreement
25211 Mar. 9, 1981	"				Mie F. Bishop	1534	539	15,853 ^{.32}	Pl. lots 749 Hart St. Pine Forest
	"				Mary J. Nasty	1534	555	2,000 ^{.00}	Lot 213 Ashwood Dr.

Cancelled
Dannie S. Jankowsky
8-23-90 #246858 Rem. Ch. 119-281
Arch Book

INDIRECT or MORTGAGEE Index to Real Estate Mortgages — Greenville County, S. C.

KEYS PRINTING COMPANY, GREENVILLE, S. C.

Open at Proper Tab according to First Letter or Letters of Name and refer to Buff Sub-Index sheet for page reference.

FILE NUMBER	MORTGAGEES FAMILY NAMES	GIVEN NAMES ABCDEFGH	GIVEN NAMES IJKLMNO	GIVEN NAMES PQRSTUWXYZ	MORTGAGORS	BOOK	PAGE	Amount	BRIEF DESCRIPTION, LOCATION, ETC. (Not Warranted)
25372 MM. 4, 1981	Bank			Trust Co, Southern &	L. Alton Taylor	1534	798	33,702 ^{.60}	Cedar Vale, Sec. 11 Lot 81 Newton Ct.
25433 MM. 4, 1981	"			"	Grace B. Styles	1534	847	17,945 ^{.76}	Leroy Pk. Batts Sp. Lot 40 Walnut Lane
25465 MM. 4, 1981	"			"	Lewis C. Marden, Mar	1534	851	6,000 ^{.00}	Mustang Village Lot 22 Appalachee Dr.
25465 MM. 4, 1981	"			"	Robert C. Reed, Mar	1534	855	14,902 ^{.36}	St. Ann Lot 55 Sunset Hgts.
25432 MM. 4, 1981	"			"	Steve M. Austin	1534	930	12,330 ^{.36}	Lot Parker Rd.
25432 MM. 4, 1981	"			"	Sony H. Reid	1534	934	22,264 ^{.20}	Lot 67 Walker St.
25540 MM. 12, 1981	"			"	Lonnie C. Woodie, Mar	1534	975	4,230 ^{.36}	Re-Record 1965. Lot 9 Gale Rd. Jones Estab. For orig. mtg. see L&M bk. 1533
25535 MM. 12, 1981	"			"	Randall D. Craft, Mar	1534	960	47,000 ^{.00}	Exceeds Lot 31 Pt. lot 2 Lock
25547 MM. 12, 1981	"			"	David C. Goodland, Mar	1534	19	7,607 ^{.16}	14.20 acs. Hwy. 129
25684 MM. 3, 1981	"	Annelle Dannie S. Tomkinson 1981	2-23-84	25963	Roy J. Campbell, Mar	1144	313		Real Prop. Agree See L&M bk. 1527 p. 455 Ext. 4 mod. agree. For mtg.
25715 MM. 13, 1981	"			"	H. Reid Shepard	1535	134		
25740 MM. 13, 1981	"			"	William Schumier, Jr. Mar	1535	160		Release lot 17 Schumier at Cleveland. For mtg. see L&M bk. 1505 p. 997
"	"			"	"	1535	160		
25741 MM. 13, 1981	"			"	William Schumier, Jr. Mar	1535	162		Release lot 17 Schumier at Cleveland. For mtg. see L&M bk. 1505 p. 997
"	"			"	"	1535	162		
25690 MM. 13, 1981	"			"	John M. Matt, Mar	1535	101	30,000 ^{.00}	Surgeon Genl. Sec. Lot 333 Broad Creek Rd.

INDIRECT or MORTGAGEE Index to Real Estate Mortgages — Greenville County, S. C.

KEYS PRINTING COMPANY, GREENVILLE, S. C.

Open at Proper Tab according to First Letter or Letters of Name and refer to Buff Sub-Index sheet for page reference.

1
(5-P)

FILE NUMBER	MORTGAGEES FAMILY NAMES	GIVEN NAMES ABCDEFGH	GIVEN NAMES IJKLMNO	GIVEN NAMES PQRSTUVWXYZ	MORTGAGORS	BOOK	PAGE	Amount	BRIEF DESCRIPTION, LOCATION, ETC. (Not Warranted)
25727 Mar. 13, 1981	Bank			Trust Co. Southern &	Jack Cochran	1535	140	.76 32,837	Pl. lot 2 Nat'l. Hwy.
25759 Mar. 16, 1981	"			"	George N. Theis, et al Co. Inc.	1535	197	.32 4,891	Sec. 4 Lot 106 Spring St.
25760 Mar. 16, 1981	"			"	Anderson auto parts	1535	199	.00 17,500	Westfield St 3 tracts academy +
25989 Mar. 17, 1981	"			"	Snah a. morris	1535	406		Pl. mtg. see Rem Ch. 1509 pg. 718 Etc. & mod. Agreement
25989 Mar. 17, 1981	"			"	mauldin Commercial Prop.	1535	408		Pl. mtg. see Rem Ch. 1503 pg. 953 Etc. & mod. Agreement
25989 Mar. 17, 1981	"			"	United States Land Co.	1535	410		Pl. mtg. see Rem Ch. 1495 pg. 30 Etc. & mod. Agreement
25989 Mar. 17, 1981	"			"	James m. Hendricks Jr.	1535	412		Pl. mtg. see Rem Ch. 1496 pg. 367 Etc. & mod. Agreement
25930 Mar. 17, 1981	"			Executor	Dalloway Asphalt Paving	1535	414		Pl. mtg. see Rem Ch. 1360 pg. 123 Etc. & mod. Agreement
25939 Mar. 17, 1981	"			Sp. co.	James A. Hines Jr.	1535	350	.00 15,000	Middleton Pl. N.P.R. Lot 2 W. Lee Rd. Unit A-5
25941 Mar. 17, 1981	"			Southern +	John L. Bruin, et al	1535	352	.60 9,162	Part Hill Lot 20 Aberdeen Dr.
26019 Mar. 18, 1981	"			"	Lary N. Jones, et al	1535	354	.59 26,109	Terrace Lots 17, 19 + 21 altamont
26233 Mar. 19, 1981	"			"	Philip J. Bradley, et al	1535	530		Pl. mtg. see Rem Ch. 1495 pg. 533 Extension & Modification Agreement
26158 Mar. 19, 1981	"			"	Dorothy P. Boggs	Re-Rent 1535	565	.08 51,292	1.19 Acre Hudson Rd. Pl. Mtg. see Rem Ch. 1531 pg. 523
26498 Mar. 23, 1981	"			"	Margaret L. Reunion	1535	546	.00 60,000	Residence Unit 133 Inglewade Her. Proj.
26667 Mar. 24, 1981	"			Cancelled Dannie S. Tomarsky TMC	12-9-86 + Joseph E. Fugia, et al	241080 S. + B. 98-1568 1144	843		Reg. Prop. Agre. Bridge Rd.
				"	Douglas Burnside, et al	1535	974	.32 6,970	Lots 1 + 2 Staunton

INDIRECT or MORTGAGEE Index to Real Estate Mortgages - Greenville County, S. C.

KEYS PRINTING COMPANY, GREENVILLE, S. C.

Open at Proper Tab according to First Letter or Letters of Name and refer to Buff Sub-Index sheet for page reference.

FILE NUMBER DATE OF RECORD	MORTGAGEES FAMILY NAMES	GIVEN NAMES ABCDEFGHIJ	GIVEN NAMES JKLMNOPQ	GIVEN NAMES RSTUVWXYZ	MORTGAGORS	BOOK	PAGE	Amount	BRIEF DESCRIPTION, LOCATION, ETC. (Not Warranted)
26657 Mar 24 1981	Bank			Trust Co. Southern &	R. M. Cane	1535	973		Book 1112 pg. 106 Rivers - Jay Mtg. see R.M. Oakwood Land Co. Lot 5 E. North St.
26694 Mar 25 1981	"			"	Sarah A. Morris et al.	1536	27	12,000	
26943 Mar 26 1981	"			"	Universal Equipment	1536	141	100,000	3 tracts Industrial Dr.
27047 Mar 27 1981	"	Ann S. Sanderly Ann S. Sanderly RMC	10-26-81 10400	Pat BK 75-1039	Sheila J. Peebles	Deed Book 1145	235		Real Prop. Agreement
27001 Apr 27 1981	"			"	Horace C. Canady et al	Deed Book 1145	234		Real Prop. Agree.
26980 Mar 27 1981	"			"	Harry O. Ylarich	1536	325	75,000	Butler St. 2 tracts Upper Mt. Rd.
27025 Mar 27 1981	"			"	BVO Const. Co. et al	1536	339	20,000	Pt. of Oakwood Cr. Lots 157, 158 Cor. Piedwood village
27026 Mar 27 1981	"			"	Shratt Ent. Inc.	1536	347	100,040	Lots 22, 32, 142 Eastgate also tract 9
27057 Mar 27 1981	"			"	Robert J. Young	1536	365	19,922	28.09 ac. Gap Creek RD. also 11.14 ac. ingress & egress
27207 Mar 30 1981	"			"	Larry C. Wagner, et al	1536	510	21,234	4.88 ac. 15 ac. Lulu St.
27205 Mar 30 1981	"			"	Ann Frank	1536	591	4,831	Lots 89 & 90 Hwy. 20
27202 Mar 30 1981	"			"	Larry Helms, et al	1536	597	30,362	sec. 4 Lot 103 Spring St.
27270 Mar 31 1981	"			"	Hilbert L. Snie, et al	1536	641	10,094	Piedmont Mtg. Co. Lot 95 Hammett St.
27400 Mar 31 1981	"			"	Stephen J. Baker	1536	745	50,000	River St. tract 6 Lulu St.
27281 Apr 31 1981	"			"	Bethel Bible Missionary Church	1536	839		Jay Mtg. see R.M. bk. 1513 pg. 83 Etern. & Mod. Agreement.

(over)

INDIRECT or MORTGAGEE Index to Real Estate Mortgages — Greenville County, S. C.

KEYS PRINTING COMPANY, GREENVILLE, S. C.

Open at Proper Tab according to First Letter or Letters of Name and refer to Buff Sub-Index sheet for page reference.

(5-9)

FILE NUMBER DATE OF RECORD	MORTGAGEES FAMILY NAMES	GIVEN NAMES ABCDEFGH	GIVEN NAMES IJKLMNO	GIVEN NAMES PQRSTUVWXYZ	MORTGAGORS	BOOK	PAGE	Amount	BRIEF DESCRIPTION, LOCATION, ETC. (Not Warranted)
27281 Mar 31, 1981	Bank			Trust Co. Southern &	Grace W. Lewis	1536	841		2 nd mtg. au Rem Ch. 1499 pg. 281 Estate & Mod. Agreement
27281 Mar 31, 1981	"			"	W. H. Alfred, et al	1536	843		au Rem Ch. 1429 pg. 156 Estate & Mod. Agree - 1 st mtg.
27281 Mar 31, 1981	"			"	Salton D. Hunter et al	1536	845		au Rem Ch. 1361 pg. 847 Estate & Mod. Agree. - 1 st mtg.
27538 Apr 1, 1981	"			"	Edward W. Frey, et al	1536	907	40,000.00	Lot 31 Dore Hill
27607 Apr 1, 1981	"			"	Karl L. Leatherman	1536	956	6,135.60	Pt. lot 4 Piedmont Park
27585 Apr 1, 1981	"			"	Carl Ware	1537	5		2 nd mtg. au Rem Ch. 1391 page 233 Reliance from Judgment Rec 81-988
27663 Apr 2, 1981	"			"	Johnnie R. Cunningham	1537	154	13,237.80	6.12 Acre Bent Bridge Rd. Westcliffe
27779 Apr 3, 1981	"			"	J. Metz Lopez, et al	1537	168	90,130.80	Lot 156 & Pt. lot 157
27681 Apr 3, 1981	"			10-16-86 * Dennis S. Sunkersley	William Mark Hunter, et al	Deed Book 1145	611		Real Prop Agree
27963 Apr 6, 1981	"			"	William H. Green, et al	1537	283		2 nd mtg. au Rem Ch. 1478 pg. 612 Reliance lots 6, 7 & 8 Richfield by deed
27912 Apr 6, 1981	"			"	William H. Green, et al	1537	281	25,000.00	Greenville Sp. Sec. 2 Lots 6, 7 & 8 Green Ct.
28029 Apr 6, 1981	"			"	Mrs. Vergie P. Bushaw	1537	347	2,680.00	Woodside Mills, Sec. B Lot 77 West Main St.
28149 Apr 7, 1981	"			"	Clayton D. Alexander	1537	509	5,170.20	Lots 25 & 26 Beattie Hgts.
28088 Apr 7, 1981	"			"	Stanley P. Crumley	1537	556	25,488.12	1 acre Berry Co. N.P.R.
28156 Apr 7, 1981	"			" et al	Thomas L. McCracken	1537	578	88,768.85	Unit 5-A Sunnyside Pt. Sunnyside
28156 Apr 7, 1981	"			" et al	Thomas L. McCracken	1537	581	88,768.75	Lot 45 E. Woodlawn Dr.

INDIRECT or MORTGAGEE Index to Real Estate Mortgages — Greenville County, S. C.

KEYS PRINTING COMPANY, GREENVILLE, S. C.

Open at Proper Tab according to First Letter or Letters of Name and refer to Buff Sub-Index sheet for page reference.

FILE NUMBER DATE OF RECORD	MORTGAGEES FAMILY NAMES	GIVEN NAMES ABCDEFGH	GIVEN NAMES IJKLMNO	GIVEN NAMES PQRSTUVWXYZ	MORTGAGORS	BOOK	PAGE	Amount	BRIEF DESCRIPTION, LOCATION, ETC. (Not Warranted)
28252 Apr. 8, 1981	Bank			Trust Co. Southern &	Nancy de Jang	1537	612	.00 16,500	St. also lot - University St. Lot cor. University & Home Southwood acres
28280 Apr. 8, 1981	"			"	Ronald L. Miller, et al	1537	631	10,069	Lot 40 Southwood Ln.
28354 Apr. 9, 1981	"	Consulted Dennis S. Inkerley REMC	2-1-88 #	33567	John P. Schillaci	Deed Book 1145	984		Real Prop. Agree
28399 Apr. 9, 1981	"			"	Garrany Associates	1537	691		Subordination - for mtg. see REom bk. 1523 pg. 375 and bk. 1537 pg. 989
28320 Apr. 9, 1981	"			"	Heritage Home Care	1537	694	50,000	St. at Lots 82, 83 + 1/4 81 For mtg. see Cem. bk. 1442 pg. 656 Release lot 1 Riverside
28602 Apr. 10, 1981	"			"	Alice Patterson Peppercorn	1538	94		
28498 Apr. 10, 1981	"			"	Eastern Distributors	1537	854	400,000	Lot Sunburst sec. 11
28653 Apr. 13, 1981	"			"	William B. McClellan	1538	133	7,468	Lot 10 Linden St. O'Neal St.
28725 Apr. 13, 1981	"			"	James Henry Thompson	1538	159	24,000	21.56 acs. Hwy. 280 See for mtg. see REom bk. 1522 pg. 245
28716 Apr. 13, 1981	"			"	Simco, Inc.	1538	135		Release lots 10 & 14 Park 276 East Pay amount, etc.
28861 Apr. 14, 1981	"			"	Lester J. Merchant	1538	243	30,000	Pl. of 7 lots Hwy. 291 Chick dog, etc.
28781 Apr. 14, 1981	"			"	Peoples Bible Ch. of	1538	275	75,000	2.46 acs. Shift side rd.
28723 Apr. 15, 1981	"	Consulted Dennis S. Inkerley REMC	3-10-87 #	36712	Fred R. Cooper	Deed Book 1146	370		Real Prop. Agree.
29132 Apr. 16, 1981	"			"	Stakes Sisi Virginia Montague	1538	523	65,000	For info see sec. 1 Lot 8 1/2 Rummy, etc. Rd.
29139 Apr. 16, 1981	"			"	James H. Turner, et al	1538	543	11,505	Honeysuckle Lane, Hwy. mt. St. Hwy 21 St. Hwy 10

INDIRECT or MORTGAGEE Index to Real Estate Mortgages — Greenville County, S. C.

KEYS PRINTING COMPANY, GREENVILLE, S. C.

Open at Proper Tab according to First Letter or Letters of Name and refer to Buff Sub-Index sheet for page reference.

(5-R)

FILE NUMBER	MORTGAGEES	GIVEN NAMES	GIVEN NAMES	GIVEN NAMES	MORTGAGORS	BOOK	PAGE	Amount	BRIEF DESCRIPTION, LOCATION, ETC. (Not Warranted)
DATE OF RECORD	FAMILY NAMES	ABCDEFGHIJ	IJKLMNO	PQRSTUVWXYZ					
29294 Apr. 17, 1981	Bank			Trust Co. Southern &	W. A. Buffington Comp. Intd. Gordon E. Mann, et al	1538	639	.68 88,957	lot Chisora ave. Lot Marion Rd., also
29345 Apr. 20, 1981	"			"	Doug N. Jones, et al Fornell, et al	1538	726	.48 34,008	Terrace Lots 17, 19, 121, Altamont
29359 Apr. 20, 1981	"			"	William Thomas, et al	1538	732	.44 3,922	Dr. Plainview, N.G.A. Lots 9, 10, 11, Plainview
29372 Apr. 20, 1981	"			"	James Q. Christopher	1538	742	.00 9,440	+ Bennett St. Lot 3 Cor. Linscott ave.
29370 Apr. 20, 1981	"			"	Mr. Freddie Lellis	1538	780	.88 23,798	Lot 42 Spring St.
29437 Apr. 20, 1981	"			"	David B. Mann	Deed Book 1146	621		See mtg. see Rem Bd. 1527 pg. 628 Release Lot 7 Front In. Quantin Sq.
29530 Apr. 21, 1981	"			"	Anne C. Funderbuck H. H. Adventure Sailboats	1538	910		see Rem Bd. 1518 pg. 926 Extn. & mod. Agree. - for mtg.
29530 Apr. 21, 1981	"			"	Dana W. Smith, et al	1538	912		see Rem Bd. 1499 pg. 394 Extn. & mod. Agree. - for mtg.
29530 Apr. 21, 1981	"			"	Harriett S. Marion Johnson	1538	914		see Rem Bd. 1459 pg. 328 Extn. & mod. Agree. - for mtg.
29530 Apr. 21, 1981	"			"	Cynthia C. Manning	1538	916		see Rem Bd. 1364 pg. 991 Extn. & mod. Agree. - for mtg.
29530 Apr. 21, 1981	"			"	Therese Kenetic, Inc.	1538	918		see Rem Bd. 1309 pg. 816 Extn. & mod. Agree. - for mtg.
29530 Apr. 21, 1981	"			"	Betty J. Jackson	1538	920		see Rem Bd. 11514 pg. 680 Extn. & mod. Agree. - for mtg.
29530 Apr. 21, 1981	"			"	Robert B. Vaughn	1538	922		see Rem Bd. 1492 pg. 297 Extn. & mod. Agree. - for mtg.
29530 Apr. 21, 1981	"			"	Hamlin Beattie	1538	924		see Rem Bd. 1491 pg. 4 Extn. & mod. Agree. - for mtg.
29530 Apr. 21, 1981	"			"	Les Howard Hill, et al	1538	926		see Rem Bd. 1349 pg. 746 Extn. & mod. Agree. - for mtg.
29530 Apr. 21, 1981	"			"	512 Susan Johnson Susan Janet D. Johnson	1538	928		see Rem Bd. 1505 pg. 322 Extn. & mod. Agree. - for mtg.

INDIRECT or MORTGAGEE Index to Real Estate Mortgages — Greenville County, S. C.

KEYS PRINTING COMPANY, GREENVILLE, S. C.

Open at Proper Tab according to First Letter or Letters of Name and refer to Buff Sub-Index sheet for page reference.

FILE NUMBER DATE OF RECORD	MORTGAGEES FAMILY NAMES	GIVEN NAMES ABCDEFGH	GIVEN NAMES IJKLMNO	GIVEN NAMES PQRSTUVWXYZ	MORTGAGORS	BOOK	PAGE	Amount	BRIEF DESCRIPTION, LOCATION, ETC. (Not Warranted)
29607 Apr. 22, 1981	Bank			Trust Co. Southern &	Donnie Cash				81-2562 Fixtures - Hwy. 25
29789 Apr. 23, 1981	"			"	Doyle R. Peace	1539	143		Security see Rem Bd. 1481 pg. 277
29762 Apr. 23, 1981	"			"	Bernette V. Johnston	1539	72	3,783	Release Lot 93 E. Washington St. Marietta Note. Sheet #. Lot 20 Guest Dr.
29783 Apr. 23, 1981	"	Cancelled Donnie S. Tankersley RMC	6-1-83 # 32379	80-1827	et al Charles E. McCullough		Deed Book 1146 845		Real Prop. Agree
29783 Apr. 23, 1981	"	Cancelled Donnie S. Tankersley RMC	5-25-84 # 37143		et al John R. Emhart		Deed Book 1146 846		Real Prop. Agree
29783 Apr. 23, 1981	"	Cancelled Donnie S. Tankersley RMC	3-18-87 # 38629	89-64	et al Bobby H. Crawford		Deed Book 1146 847		Real Prop. Agree
30052 Apr. 27, 1981	"			"	Martin D. McIntyre	1539	283	17,000	Lot 11 lot Carly St. Green Oak
30056 Apr. 27, 1981	"			"	Thomas L. McCracken	1539	293	85,354	Lot 45 E. Woodlawn Dr. N.P.L.
30056 Apr. 27, 1981	"			"	Thomas L. McCracken	1539	296	85,354	Unit 5-A Laurel Park Sheet #.
30085 Apr. 28, 1981	"			"	James W. Fagson	1539	374	25,000	Tr. In 12 Dempsey St.
30367 Apr. 30, 1981	"			"	et al Lawrence E. McNamee	1539	698	45,000	Lot Rags mt. Rd.
30585 May 1, 1981	"			"	et al Carlyle R. Bryant	1539	912	30,000	12 acres
30815 May 4, 1981	"			"	John M. Flynn	1540	115		Security see Rem Bd. 1363 pg. 817 Extension & Modification Agree
30815 May 4, 1981	"			"	Edna L. Cobb	1540	117		Security see Rem Bd. 1505 pg. 599 Extension & Mod. Agreement
30689 May 4, 1981	"			"	Ronald J. Varga	1540	6	12,447	Demogony Pl. 355 Lot 7 Richfield Terrace
30859 May 5, 1981	"			"	Deller Will Sadford	1540	131	3,783	Lot Chamber Lane

INDIRECT or MORTGAGEE Index to Real Estate Mortgages — Greenville County, S. C.

KEYS PRINTING COMPANY, GREENVILLE, S. C.

Open at Proper Tab according to First Letter or Letters of Name and refer to Buff Sub-Index sheet for page reference.

FILE NUMBER	MORTGAGEES	GIVEN NAMES	GIVEN NAMES	GIVEN NAMES	MORTGAGORS	BOOK	PAGE	Amount	BRIEF DESCRIPTION, LOCATION, ETC. (Not Warranted)
DATE OF RECORD	FAMILY NAMES	ABCDEFGH	IJKLMNO	PQRSTUVWXYZ					
30929 May 5, 1981	Bank			Trust Co. Southern &	Hubert R. Dover, et al	1540	315	12,000	House cd. 1 oil mill. cd. Lot 1 Cor. Old White
30959 May 6, 1981	"			"	Michall Pinks, et al	1540	418	36,000	Buncombe rd. & Cathy St. Port Lots 1+3 Cor. Lannett Hwy. &
31016 May 6, 1981	"			"	Willie P. Strickland	1540	482	4,865	Lot 87 Hammett St.
31171 May 7, 1981	"			"	Jimmy B. Minyard	1540	621		mtg. assigned to Judson 2 Minyard - for mtg. - see Rem Ch. 1,307 pp. 679
31266 May 8, 1981	"			"	Jesse Leroy Coon	1540	675	53,192	Health rd. Lot 8 White Horse rd.
31211 May 8, 1981	"			"	Ingleside Inc	1540	944		For mtg. - see Rem Ch. 1491 pp. 826 Release to United Ingleside H. P. R.
31229 May 8, 1981	"	Cancelled Dennis S. Lunkensley REMIC	11-8-93	# 77664	SAT BK 146-469 Derry W. Lilley, et al	1147	743		Real Property Agreement
31345 May 11, 1981	"			"	Robert M. Hunt, et al	1540	788	24,000	Lot Parkins mill cd.
31585 May 12, 1981	"			"	Dore Inc Realty	1541	45		30 mtg. - see Rem Ch. 1348 pp. 450 Release Lot 180 Dore Inc
31537 May 12, 1981	"			"	Thomas E. Bradley, et al	1540	945	100,000	Chick spg. rd. 2 parcels Bushy creek rd.
31541 May 12, 1981	"			"	Reggie Laithe, London	1540	948	100,000	Colonial Hills sec. 5 Lot 96 Fairfield Cr.
31542 May 12, 1981	"			"	Thomas E. Bradley, et al	1540	950	67,929	ld. Chick spg. rd. 2 parcels Bushy creek
31548 May 12, 1981	"			"	Elgin N. Duck	1540	971	1,668	Extn. Bates rd. Lot 6 White Horse rd.
31951 May 14, 1981	"			"	Dora Lee M. Weisman, et al	1541	270		see Rem Ch. 1503 pp. 153 Extn. & mod. Agreement - for mtg.
31867 May 15, 1981	"			"	Meadow Fork Exp. Co.	1541	272	4,569	Highland rd. 2 acc. mill. cd.

INDIRECT or MORTGAGEE Index to Real Estate Mortgages — Greenville County, S. C.

KEYS PRINTING COMPANY, GREENVILLE, S. C.

Open at Proper Tab according to First Letter or Letters of Name and refer to Buff Sub-Index sheet for page reference.

FILE NUMBER	MORTGAGEES FAMILY NAMES	GIVEN NAMES ABCDEFGH	GIVEN NAMES IJKLMNO	GIVEN NAMES PQRSTUVWXYZ	MORTGAGORS	BOOK	PAGE	Amount	BRIEF DESCRIPTION, LOCATION, ETC. (Not Warranted)
31882 May 15, 1981	Bank			Trust Co. Southern &	James J. Finley	1541	296	.16 13,229	Wachovia Forest West Hwy. 29
32021 May 18, 1981	"			"	Mark W. Shivers, et al	1541	463	.34 28,443	3 ac. Little Texas Rd. City Mtg. de Cen Ch. 1334 ff. 673 Release 4.02 ac. Jenkins Co. Rd.
31955 May 15, 1981	"			"	Louis J. Smith	1148	161	.00	Pt. Pineforest
32272 May 20, 1981	"			"	Bobby C. Jenkins, et al	1541	654	5,000	Lot 52 & Pt. Lot 51 Lanewood Parkins Lake
32291 May 20, 1981	"			"	Lamie Bowen McAllee	1541	666	50,000	Lot 23 Jimenez Way
32363 May 20, 1981	"	Cancelled Donnie S. Lankersley RMC	11-13-96	# 80196	Deed Book Lot BK 174 - 1306 Dale D. McNeil, et al	1148	395		Real Prop Agree Buyer 300 sq ft. sub. Rm. 1497/15365 Release 15.37 ac. Turner Hall Rd also N.P.R.
32302 May 20, 1981	"			"	Mike Rosenfeld	1148	500	.00	Unit 12A Summit Place
32404 May 21, 1981	"			"	NIP Properties	1541	727	23,000	Brandon
32405 May 21, 1981	"			"	Earl Evans	1541	731	.12 13,392	Lot 16 Shirley Mills, Sec. 1
32643 May 25, 1981	"			"	Wilton Carwin Moulden	1541	969	36 18,546	Lot 7 Morris St. Sera Hpts. Sec. 3
32695 May 25, 1981	"			"	Alvin J. McClellan	1542	11	.60 10,089	Lot 50 Alban Ct.
32801 May 26, 1981	"	Cancelled Donnie S. Lankersley RMC	1-26-84	# 23165	Deed Book Lot B6 83 - 1860 W. E. Shattclaw, et al	1148	829		Real Prop. Agreement
32801 May 26, 1981	"	Cancelled Donnie S. Lankersley RMC	9-17-91	# 47811	Deed Book Lot B6 126 - 1031 William J. Brantley	1148	830		Real Prop. Agreement City 4150
32721 May 26, 1981	"			"	Bobby N. Turner, et al	1542	59	.72 12,690	Pt. Lot 100 Hunt St. Sera #
32810 May 26, 1981	"			"	Ronald E. Tresley, et al	1542	102	.80 8,696	3.25 ac. Hwy. 29
32975 May 29, 1981	"	Cancelled Donnie S. Lankersley RMC	4-20-88	# 45208	Deed Book Lot B6 107 - 1446 Erney M. Hallaway, Jr. et al	1148	909		Real Prop. Agree.

INDIRECT or MORTGAGEE Index to Real Estate Mortgages — Greenville County, S. C.

KEYS PRINTING COMPANY, GREENVILLE, S. C.

Open at Proper Tab according to First Letter or Letters of Name and refer to Buff Sub-Index sheet for page reference.

FILE NUMBER	MORTGAGEES FAMILY NAMES	GIVEN NAMES ABCDEFGH	GIVEN NAMES IJKLMNO	GIVEN NAMES PQRSTUVWXYZ	MORTGAGORS	BOOK	PAGE	Amount	BRIEF DESCRIPTION, LOCATION, ETC. (Not Warranted)
32965 May 28 1981	Bank				Trust Co. Southern &				
32965 May 28 1981	"				James Seiney, <i>tr</i>	1542	354	857 ⁰⁴	lots 30131
33566 June 3 1981	"				Carl F. Davis, <i>tr</i>	1542	356	20139 ⁸⁴	O'neal <i>pl</i> Lot Hindman <i>ld</i> .
33720 June 14 1981	"				C. L. Phillips, <i>tr</i>	1543	90	57378 ⁷²	Bates <i>pl</i> 2.79 ac. white House <i>ld</i> .
33731 June 14 1981	"				Melvin R. Smith	1543	209	8616 ²⁴	Saluda <i>pl</i> 3.91 ac. Chingwapi <i>ld</i> .
33759 June 4 1981	"	<i>Cancelled</i> Bonnie S. Lusk <i>remc</i>	1-4-83	#16281	Herman F. Dill, Jr. <i>sup bk. 79-63</i>	1543	215	70000 ⁰⁰	3 <i>pts</i> Lot 60 Hwy 276 Coland
33938 June 5 1981	"				Broaden L. Bridwell <i>tr</i>	1149	432		Real Prop. <i>agru</i>
34011 June 8 1981	"				William A. Floyd, <i>tr</i>	1543	337	68082 ¹²	<i>ld</i> 4.47 ac. Saluda Dam
34073 June 9 1981	"				Alvan B. Clark, <i>tr</i>	1543	528		<i>mtg</i> see <i>Rem. bk. 1520 pp. 133</i> Wilson <i>lot 66</i> woodfield
34143 June 9 1981	"				Larry Frank's auto shop <i>tr</i>	1543	491	10,000 ⁰⁰	South <i>pl</i> 21 ac. Fork Shoals <i>ld</i> .
34370 June 11 1981	"				James M. Coster, <i>tr</i>	1543	557	30216 ⁴⁸	O'neal <i>pl</i> 12.77 ac. see <i>pts</i> .
34467 June 12 1981	"				David Smith, <i>tr</i> <i>with Norma D. Baker</i>	1543	768	7,805 ²¹	S. Forest <i>pts</i> Lot 212 Pinefield <i>Dr</i> .
34503 June 12 1981	"				Lea Davis Richer, <i>tr</i>	1543	875	21,182 ²⁸	Rosewood <i>Dr. Edwina forest</i> Lot 53 <i>cor. Holly Rd. +</i>
34556 June 12 1981	"				Steven J. Stewart, <i>tr</i>	1543	904	15,108 ²⁴	also lots 112 Sugarloaf <i>ld</i> Lot Keller mill <i>ld</i> .
34601 June 13 1981	"				Edmund C. King, <i>tr</i>	1543	950	13,818 ⁰⁰	Lot Hwy 8
34618 June 13 1981	"				James R. Clardy, Jr.	1543	970	20,000 ⁰⁰	Augusta <i>ld. Lanchee</i> Lot 240 <i>Dalling ave.</i>
June 13 1981	"				Joe E. Hawkins	1544	54		<i>mtg</i> see <i>Rem bk. 1287 p. 302</i> <i>Extensive 17000. <i>agru</i>. For</i>

INDIRECT or MORTGAGEE Index to Real Estate Mortgages — Greenville County, S. C.

KEYS PRINTING COMPANY, GREENVILLE, S. C.

Open at Proper Tab according to First Letter or Letters of Name and refer to Buff Sub-Index sheet for page reference.

FILE NUMBER	MORTGAGEES FAMILY NAMES	GIVEN NAMES ABCDEFGH	GIVEN NAMES IJKLMNO	GIVEN NAMES PQRSTUVWXYZ	MORTGAGORS	BOOK	PAGE	Amount	BRIEF DESCRIPTION, LOCATION, ETC. (Not Warranted)
34614 June 12, 1981	Bank			Trust Co. Southern &	William R. Lawrence	1544	58		mtg. see LGM BK. 1495 p. 908 Extension: 1 mod. agree. for
34614 June 12, 1981	"			"	Thore Waldorf Lewis	1544	60		mtg. see LGM BK. 1499 p. 981 Extension: 1 mod. agree. for
34614 June 12, 1981	"			"	Gray Jay Properties	1544	62		mtg. see LGM BK. 1524 p. 547 Extension: 1 mod. agree. for
34614 June 12, 1981	"			"	Helen W. Palmer	1544	56		Extension: 1 mod. agree. for
" "	"			"	"	1544	56		mtg. see LGM BK. 1440 p. 529 1st LGM BK. 1443 p. 330
34691 June 15, 1981	"			"	William J. Turner et al	Deed Book 1149	982		Real Prop Agreement
34817 June 16, 1981	"			"	Ronald L. Moore, et al	Deed Book 1150	53		Real Prop. Agreement
34876 June 17, 1981	"			Sutherland Trust Co.	Sutherland Gibson Bros. Inc.	1544	350	100,000	St. Hilson Sq. Lot 1 E. 7th St. v Hilson
35129 June 18, 1981	"			Sutherland	Edward N. Nemhull Bldg.	1544	575		for mtg. see LGM BK. 1530 p. 668 Release. lot 49 Oakfern Sec. 111
35051 June 17, 1981	"			"	James Gilbert Sloan	1544	473	8,918	4 1/2 acs. 1.07 acs. Bates
35152 June 19, 1981	"			"	Joyce D. Collins	1544	584	3,000	Lot 1 Old Stone Rd. v Dresden ave. Glendale 1492
35243 June 19, 1981	"			"	John Thomas Curenton	1544	668	10,164	Lot 86 1st. lot 87 Gray St. Rem BK. 1495 p. 30
35247 June 19, 1981	"			"	United States Land Co.	1544	745		Release parcel for mtg. see
35298 June 22, 1981	"			"	J B Invest. Co.	1544	766	20,000	Lot Dayl St.
35427 June 22, 1981	"			"	Robert A. Anders, et al	1544	901	100,000	Lot Pine Forest Dr.
35326 June 22, 1981	"	Cancelled Dannie S. Lankford	8.20-86	* 7331	Harold L. Athens, et al	Deed Book 1150	397		Real Prop Agree.

INDIRECT or MORTGAGEE Index to Real Estate Mortgages -- Greenville County, S. C.

Open at Proper Tab according to First Letter or Letters of Name and refer to Buff Sub-Index sheet for page reference.

KEYS PRINTING CO.

FILE NUMBER	MORTGAGEES FAMILY NAMES	GIVEN NAMES ABCDEFGH	GIVEN NAMES IJKLMNO	GIVEN NAMES PQRSTU VWXYZ	MORTGAGORS	BOOK	PAGE	AMOUNT	BRIEF DESCRIPTION, LOCATION, ETC. (NOT WARRANTED)
35498 June 23, 1981	Bank			Trust Co. Southern &	<i>Wm King's Imports Inc. sales & service</i> James A. Lippard	1545	04	.60 26,619	Lots
35668 June 24, 1981	"			"	Billy J. Noah, et al	1545	85	.36 6,567	House 10. Laurel Hgts. Lot 9 Laurel Ct. 1 white
35670 June 24, 1981	"			"	Joseph E. Long	1545	129	.44 15,889	Unit 94 Harbor town
35669 June 24, 1981	"			"	Michael P. Allen	1545	131	.52 4,997	3.9 ac. allen rd.
35667 June 24, 1981	"			"	H. Dean Bruce, et al	1545	152		see Rem Bk. 1383 pg. 739 Extn. & mod. Agree. - for mtg.
35667 June 24, 1981	"			"	Robert N. William	1545	154		see Rem Bk. 1401 pg. 823 Extn. & mod. Agree. - for mtg.
35667 June 24, 1981	"			"	Design Bldg. Inc.	1545	156		see Rem Bk. 1430 pg. 538 Extn. & mod. Agree. - for mtg.
35667 June 24, 1981	"			"	William J. Richardson	1545	158		see Rem Bk. 1456 pg. 325 Extn. & mod. Agree. - for mtg.
35667 June 24, 1981	"			"	William F. Floyd	1545	160		see Rem Bk. 1504 pg. 57 Extn. & mod. Agree. - for mtg.
35667 June 24, 1981	"			"	Dr. Litchman Co. Inc.	1545	162		see Rem Bk. 1504 pg. 504 Extn. & mod. Agree. - for mtg.
35667 June 24, 1981	"			"	David Mann	1545	164		see Rem Bk. 1527 pg. 628 Extn. & mod. Agree. - for mtg.
35667 June 24, 1981	"			"	Douglas N. Kelly	1545	166		see Rem Bk. 1532 pg. 897 Extn. & mod. Agree. - for mtg.
35904 June 24, 1981	"			"	Chas J. Ray, Jr. et al	1545	168		see Rem Bk. 1534 pg. 396 Extn. & mod. Agree. - for mtg.
35860 June 26, 1981	"			"	Hilton Smith et al	Dead Book	1150 717		Real Prop. Agree.
35943 June 26, 1981	"			"	David Smith, et al	1545	362	.00 11,991	J. Forest Ests. Lot 212 Pinefield Dr.
June 26, 1981	"			"	J. C. Thratt, et al	1545	420	.01 480,961	Arceles, lot 11.

1 INDIRECT or MORTGAGEE Index to Real Estate Mortgages - Greenville County, S. C.

Open at Proper Tab according to First Letter or Letters of Name and refer to Buff Sub-Index sheet for page reference.

KEYS PRINTING CO.

FILE NUMBER DATE OF RECORD	MORTGAGEES FAMILY NAMES	GIVEN NAMES ABCDEFGH	GIVEN NAMES IJKLMNO	GIVEN NAMES PQRSTUVWXYZ	MORTGAGORS	BOOK	PAGE	AMOUNT	BRIEF DESCRIPTION, LOCATION, ETC. (NOT WARRANTED)
35910 June 26, 1981	Bank			Trust Co. Southern	Lillian Lane	1545	397	80,000.00	Lot 2 E. Jarvis Rd. University Pt.
36143 June 29, 1981	"			"	Herbert J. Carson	1545	617	30,000.00	Lot 56 Bradley Blvd.
36190 June 30, 1981	"			"	L. E. Hammell	1545	698	2,847.33	Pl. lot 35 Longforest Dr. Dantt St.
36269 June 30, 1981	"			"	Jesse Leroy Coon	1545	719	18,472.20	Lot 25 Branch St.
7 July 1, 1981	"			"	L. P. Martin	1545	813	35,000.00	Lot Hwy. 123
348 July 2, 1981	"			"	Enoree Bapt. Church	1546	98	100,000.00	1/4 lot Augusta St. Lot 13 Chisora St. 2 plots
434 July 6, 1981	"			"	Nell D. Coakley	1546	278	4,203.00	1 acre Fairview St. For mtg see Lem Bk. 1518 pp. 244 Release 1.05 acre Kelly Mill Rd.
615 July 7, 1981	"			"	Dwain R. Faulkner	1546	379	9,000.00	Lot 183 Canthrake II Paris Pointe
565 July 7, 1981	"			"	Robert N. Bowman	1546	375	15,889.44	Lot 12 Paris Pointe Dr. Chick Spg. St.
586 July 7, 1981	"			"	J. D. Burnette, et al	1546	397	7,131.88	Lot Catalina ave. Austin St.
635 July 8, 1981	"			"	Stis B. Lockaly	1546	448	10,000.00	Lot E. Butler ave.
689 July 8, 1981	"			"	William J. Funnell	1546	468	4,309.56	1.31 acres
770 July 9, 1981	"			"	Danny Saylor, et al	1546	542	10,839.60	Lot 3 Hwy. 101 O'Neal St. See Lem Bk. 1177 pp. 103 Extn. & Mod. Agreement - for mtg.
723 July 9, 1981	"			"	Joel E. Shatt, et al	1546	561	10,000.00	See Lem Bk. 1323 pp. 107 Extn. & Mod. Agreement - for mtg.
931 July 10, 1981	"			"	Royal Construction Co, Inc.	1546	714		
931 July 13, 1981	"			"	Quality Personnel, et al	1546	716		

INDIRECT or MORTGAGEE Index to Real Estate Mortgages - Greenville County, S. C.

Open at Proper Tab according to First Letter or Letters of Name and refer to Buff Sub-Index sheet for page reference.

KEYS PRINTING CO.

(5-1)

FILE NUMBER DATE OF RECORD	MORTGAGEES FAMILY NAMES	GIVEN NAMES ABCDEFGHIJ	GIVEN NAMES JKLMNO	GIVEN NAMES PQRSTUVWXYZ	MORTGAGORS	BOOK	PAGE	AMOUNT	BRIEF DESCRIPTION, LOCATION, ETC. (NOT WARRANTED)
931 July 10, 1981	Bank			& Trust Co Southern	W. H. Alfred, et al	1546	718		mtg. see Rem Ch. 1429 pp. 156 Extn. & mod. Agreement - for
931 July 10, 1981	"			"	Joe W. Miller	1546	720		mtg. see Rem Ch. 1491 pp. 458 Extn. & mod. Agreement - for
931 July 10, 1981	"			"	s/d R. D. Company	1546	722		see Rem Ch. 1501 pp. 287 Extn. & mod. Agreement for mtg.
898 July 10, 1981	"			"	R. D. Company of Pk (as the mortgagor) Inc.	1546	722	.34	tract Westfield St.
4014 July 10, 1981	"			"	Anderson auto parts Co Inc	1546	647	247,083	tracts academy st; also
1151 July 13, 1981	"			"	Iweldie Mae B. Cox	1546	751	35,310	15 acc. coal spg. co. Farrington
1147 July 14, 1981	"			"	B. L. Johnson	1546	864	150,000	Lot 1 Farrington Dr.
1192 July 14, 1981	"			"	John R. Cummings	1546	873	3,791	Lot Montana St.
1245 July 14, 1981	"			"	Matte M. G. Elly, et al	1546	901	5,675	Lot 1 Mallard Hgts.
1435 July 15, 1981	"			"	Emma E. Norungolo a.s.c. Ltd. Pk.	1546	970	102,978	Home Ext. Sec. 7 Lot 50 Aldridge Dr.
1510 July 16, 1981	"			"	Darway Associates et al	1547	193		mtg. see Rem Ch. 1523 pp. 325 Relian Unit 3 Northgate Trac. H. P. K.
1600 July 17, 1981	"			"	Thomas E. Ineater a.s.c. Ltd. Pk.	1151	937		Reel Prog. here.
1520 July 17, 1981	"			"	Darway Assoc. et al	1547	391		mtg. see Rem Ch. 1523 pp. 325 Relian Unit 7 Northgate Trac.
1639 July 17, 1981	"			"	Curtis B. Spearman et al	1547	203	11,175	Sec. 4 Lot 58 Chesterfield Ext.
1718 July 17, 1981	"			"	Gaylon V. Barnett a.s.c. Ltd. Pk.	1547	262	2,500	also Lot 9 Hwy. 414 Newark
1903 July 21, 1981	"			"	Darway Associates et al	1547	442		mtg. see Rem Ch. 1523 pp. 325 Relian Unit 6 Northgate Trac.
July 22, 1981	"			"	Michael Pinks	1547	568	16,520	also tract Lot 4 First ave. Sub. Place

INDIRECT or MORTGAGEE Index to Real Estate Mortgages - Greenville County, S. C.

Open at Proper Tab according to First Letter or Letters of Name and refer to Buff Sub-Index sheet for page reference.

KEYS PRINTING CO.

FILE NUMBER DATE OF RECORD	MORTGAGEES FAMILY NAMES	GIVEN NAMES ABCDEFGHIJ	GIVEN NAMES JKLMNO	GIVEN NAMES PQRSTUVWXYZ	MORTGAGORS	BOOK	PAGE	AMOUNT	BRIEF DESCRIPTION, LOCATION, ETC. (NOT WARRANTED)
1903 July 22, 1981	Bank			Trust Co Southern &	Ronald P. Dinko	1547	572	.00 13,785	also int in alley, also strip Lot 5 First ave. Park Place
1960 July 22, 1981	"			"	Ingleside, Inc.	1547	609	.00 140,000	7 Units Ingleside N.P.R. see Rem Bk. 1315 pg. 777
1982 July 22, 1981	"			"	James O. Farnsworth	1547	675		Extn. & Mod. Agree. - for mtg. see Rem Bk. 1529 pg. 726
1982 July 22, 1981	"			"	Joseph J. Payden	1547	677		Extn. & Mod. Agree. - for mtg. see Rem Bk. 1487 pg. 104
1982 July 22, 1981	"			"	Hayes Machinery, Inc.	1547	679		Extn. & Mod. Agree. - for mtg. see Rem Bk. 1519 pg. 24
1981 July 22, 1981	"			"	Jimmy S. Manor	1547	681		Extn. & Mod. Agree. - for mtg. Deming Place, Sec. 12
2011 July 23, 1981	"			"	J. Larry Laine, et al	1547	696	.00 68,000	Lot 261 Hedgewood Terrace all.
2684 July 23, 1981	"			"	Jackie Lee Jay	1547	738	.72 25,500	5.75 ac. Blackberry Valley for mtg. see Rem Bk. 1529 pg. 68
2078 July 23, 1981	"			"	Lynell Peterson	1547	771		Relian lot 9 Howard Ave
1998 July 23, 1981	"	Annexed Dannie S. Lankley 1983	5-10-84	# 35349	Deed Book Robert E. Roberts, et al	1152	306		Real Prop. Agree. mill site, Sec. 1
2173 July 24, 1981	"			"	Narry M. Stierwalt	1547	822	.36 16,845	Lot 19 Edgewood Dr., see oil mill all.
2242 July 27, 1981	"			"	Herman J. Dill, Jr.	1547	936	.00 23,000	Lot, cor. Pendleton All. &
2257 July 27, 1981	"	Annexed Dannie S. Lankley 1983	4-16-86	# 33945	Deed Book Laurine Bowen	1152	467		Real Prop. Agree.
2257 July 27, 1981	"	Annexed Dannie S. Lankley 1983	8-14-85	# 5245	Deed Book James D. Gould	1152	468		Real Prop. Agree.
2257 July 27, 1981	"	Annexed Dannie S. Lankley 1983	12-13-82	# 14275	Deed Book Mary Jane Lawrence	1152	469		Real Prop. Agree.
2454 July 28, 1981	"			"	Benjamin S. Laine	1548	64	.80 6,094	Lot 6 1st lot 5 New Circle

INDIRECT or MORTGAGEE Index to Real Estate Mortgages - Greenville County, S. C.

1
(5-11)

Open at Proper Tab according to First Letter or Letters of Name and refer to Buff Sub-Index sheet for page reference.

KEYS PRINTING CO.

FILE NUMBER DATE OF RECORD	MORTGAGEES FAMILY NAMES	GIVEN NAMES ABCDEFGHIJ	GIVEN NAMES KLMNOP	GIVEN NAMES PQRSTUVWXYZ	MORTGAGORS	BOOK	PAGE	AMOUNT	BRIEF DESCRIPTION, LOCATION, ETC. (NOT WARRANTED)
2561 July 29, 1981	Bank			Trust Co Southern	Darvau Associates etal	1548	355		47 mtg. see Rem Ch. 1523 pg. 375 Relinquish Unit 5 Northgate Drive H. P. R. Mallory Place
3492 July 29, 1981	"			"	Paul D. Amerson	1548	93	22,000	Lot 47 Whittington Dr.
3583 July 29, 1981	"			"	Christina J. Conitz	1548	187	25,000	Lots 3-B 13-D Jimbelle Lake
3586 July 29, 1981	"			"	Douglas C. Lawson By deed only in front of witness & court	1548	342	130,000	Lot 41 Jimblelake Dr., Horse N.H.S.
3937 July 31, 1981	"			"	Robert W. Knox	1548	668	48,800	Unit 1 Darvau St. Northgate
3014 Aug. 3, 1981	"			"	Luell J. Walker, Jr.	1548	849	65,000	37.3 acres Mill Rd. Mauldin Rd. Meadows tract, see #
3271 Aug. 4, 1981	"			"	Jack D. Olson, Jr. etal	1549	36	76,624	Lot, 601 LeGrand Blvd. & Mtg. see Rem Ch. 1403 pg. 50
3468 Aug. 5, 1981	"			"	Willard H. Murrell	1153	77		Relinquish 1.84 ac. abok. green & ingren H.
3475 Aug. 6, 1981	"			"	James C. Schepis etal	1549	252	11,500	Lot 3 Oakley St. Skyland Bates Dr.
3473 Aug. 6, 1981	"			"	Charles L. Lane	1549	261	35,000	Lot 18 E. Keenie Dr. N. Hill Gardens
3540 Aug. 6, 1981	"			"	Carolyn D. Gregory	1549	265	57,500	Lot 72 Batesville Dr. also int. in strip
3540 Aug. 7, 1981	"			"	Michael Dinko, etal	1549	289	17,700	Lot 3 First ave. Park Pl. Hwy. Butler Dr.
3543 Aug. 7, 1981	"			"	Richard S. Stoddard etal	1549	293	6,548	Lot 4 Dakota ave. Fair Oak tract
3570 Aug. 7, 1981	"			"	William Carl Seymour etal	1549	313	15,071	Lot 94 McFerson Dr. Spring Rd.
3601 Aug. 7, 1981	"			"	John Cathers Co. Inc	1549	367	300,000	41.97 ac. old Sailing Contract I
Aug. 7, 1981	"			"	Danny A. Crane, etal	1549	371	61,500	Lot 94 Duquesne Dr.

INDIRECT or MORTGAGEE Index to Real Estate Mortgages - Greenville County, S. C.

Open at Proper Tab according to First Letter or Letters of Name and refer to Buff Sub-Index sheet for page reference.

KEYS PRINTING CO.

FILE NUMBER DATE OF RECORD	MORTGAGEES FAMILY NAMES	GIVEN NAMES ABCDEFGHIJ	GIVEN NAMES IJKLMNOP	GIVEN NAMES PQRSTUVWXYZ	MORTGAGORS	BOOK	PAGE	AMOUNT	BRIEF DESCRIPTION, LOCATION, ETC. (NOT WARRANTED)
3732 Aug. 10, 1981	Bank			Trust Co Southern &	Carlos F. Dixon, trustee	1549	436	8,000 ^{.00}	Lots 154 & 155 Overbrook Rd. - Rd. 1 County Rd.
3719 Aug. 10, 1981	"			"	Robert N. Williams was Mescal N. mortgage	1549	442	12,000 ^{.00}	Lots 1, 2, 13, Cor. Fork Shoals Eastdale
3787 Aug. 11, 1981	"			"	Mescal N. Hudson a.s.c. title & ts.	1549	596	20,589 ^{.12}	Lot 128 Birchwood & Pine N.P.C. for mtg see R&M BK. 1523 Pg. 375
3877 Aug. 11, 1981	"			"	Darranz assoc. trustee	1549	724		Release unit 1 Northgate trace
3969 Aug. 12, 1981	"			"	Carl J. Luttraw a.s.c. title & ts.	1549	759	17,695 ^{.44}	20.93 ac. Fairview Rd., also N.P.C. for mtg see R&M BK. 1523 Pg. 375
3952 Aug. 12, 1981	"			"	Darranz assoc. trustee	1549	767		Release Unit 2 Northgate trace R&M BK. 1530 Pg. 209
3953 Aug. 12, 1981	"			"	Herbert J. Nodine	1549	768		Ext. & mod. agree. for mtg. see R&M BK. 1477 Pg. 198
3953 Aug. 12, 1981	"			"	Leo J. Conlan, trustee	1549	770		Ext. & mod. agree. for mtg. see R&M BK. 1395 Pg. 436
3953 Aug. 12, 1981	"			"	Leo A. Mulvaney	1549	772		Ext. & mod. agree. for mtg. see R&M BK. 1391 Pg. 742
3953 Aug. 12, 1981	"			"	Thomas M. Marchant, trustee	1549	774		Ext. & mod. agree. for mtg. see R&M BK. 1346 Pg. 119
3953 Aug. 12, 1981	"			"	Lerry Luthi, Jr.	1549	776		Ext. & mod. agree. for mtg. see R&M BK. 1445 Pg. 969
3953 Aug. 12, 1981	"			"	Hamlin Beattie	1549	778		Ext. & mod. agree. for mtg. see R&M BK. 1438 Pg. 195
4194 Aug. 14, 1981	"			"	Narry B. Luthi	1549	780		Ext. & mod. agree. for mtg. see
4161 Aug. 14, 1981	"			"	Roy James, trustee et al	1549	868	4,618 ^{.44}	Lot 2 Worthy Rd.
4114 Aug. 14, 1981	"			"	Linton B. West, Jr.	1549	897	164,500 ^{.00}	Lots & Parcels Rim Rd 1515 Pg. 94
	"			"	Western Carolina N. Ry. Inc.	1549	856		Release 4818 Ave - for mtg. see

INDIRECT or MORTGAGEE Index to Real Estate Mortgages -- Greenville County, S. C.

Open at Proper Tab according to First Letter or Letters of Name and refer to Buff Sub-Index sheet for page reference.

KEYS PRINTING CO.

(5-X)

FILE NUMBER DATE OF RECORD	MORTGAGEES FAMILY NAMES	GIVEN NAMES ABCDEFGHIJ	GIVEN NAMES JKLMNO	GIVEN NAMES PQRSTUWXYZ	MORTGAGORS	BOOK	PAGE	AMOUNT	BRIEF DESCRIPTION, LOCATION, ETC. (NOT WARRANTED)
4372 Aug 17, 1981	Bank				Trust Co Southern &	1550	143	100,000 ^{.00}	Parcel
4479 Aug 18, 1981	"				"	1550	225	75,000 ^{.00}	Good Blvd. 2.81 ac. (6 lots + pt lot)
4602 Aug 20, 1981	"				"	1550	466	12,604 ^{.80}	Woodland Lot 29 + pt. lot 28 Chapman St.
4723 Aug 21, 1981	"				"	1550	515	11,583 ^{.50}	Morningside Pt. lot 1 Richbourg Rd.
4820 Aug 21, 1981	"				"	1550	592	6,000 ^{.00}	Eastover Pt. lot 78 Beechwood ave
4824 Aug 21, 1981	"				"	1550	591	}	Release 2 ac. Old City Rd. for pvt. use Rem Sh. 1449 sq. 673-479 sq. 818-1540 sq. 945 sq. 1540 sq. 950
	"				"	1550	591		
	"				"	1550	591		
4976 Aug 24, 1981	"				John L. Sheer, et al	1550	764	8,292 ^{.60}	Stoughton Hts. Lot 19 Nickllyn Ct.
5101 Aug 26, 1981	"				Thomas J. Wilson, Jr.	1550	937	26,000 ^{.50}	Fairview Sp. Lys. St. 186 ac. Reedy River
5155 Aug 26, 1981	"				Curtis J. Nash	1550	970	34,841 ^{.03}	1 acre sec. IV
5177 Aug 26, 1981	"				Wayne C. Hanes, et al	1550	976	15,000 ^{.00}	Lot 194 Pinnetts
5174 Aug 26, 1981	"				James Conits, et al	1550	983	20,000 ^{.00}	Lots 3 B + 3 D
5184 Aug 26, 1981	"				Moerland Insect.	1551	1	} 200,000 ^{.00}	Lot, cor. Pendleton St. + Easley Bridge Rd. lot on Le Blvd Blvd + Hwy 29, also prop. Millman City
	"				"	1551	1		
5122 Aug 26, 1981	"				Robert Fred Chandler, et al	1551	43	36,021 ^{.72}	Oakland Sp. also prop. Deane City Lot, cor. Hwy 412 + Fork Road Rd.

INDIRECT or MORTGAGEE Index to Real Estate Mortgages - Greenville County, S. C.

Open at Proper Tab according to First Letter or Letters of Name and refer to Buff Sub-Index sheet for page reference.

KEYS PRINTING CO.

FILE NUMBER DATE OF RECORD	MORTGAGEES FAMILY NAMES	GIVEN NAMES ABCDEFGHIH	GIVEN NAMES IJKLMNO	GIVEN NAMES PQRSTUVWXYZ	MORTGAGORS	BOOK	PAGE	AMOUNT	BRIEF DESCRIPTION, LOCATION, ETC. (NOT WARRANTED)
5301 Aug. 27, 1981	Bank			Trust Co Southern &	James C. Taylor, <i>tl</i>	1551	104	14,226 ^{.24}	1.50 acs. Bennett's Bridge Louis Mt. Rd.
5374 Aug. 28, 1981	"			"	D. B. Freeman, <i>tl</i>	1551	189	5,179 ^{.80}	Lot 3 Putman Rd. Royal Hts.
5536 Aug. 31, 1981	"			"	BVI Contractors, <i>tl</i>	1551	355	15,541 ^{.40}	Lot 29 - Gene Cr., Augusta Rd.
5547 Aug. 31, 1981	"			"	Robert S. Lindley	1551	369	11,027 ^{.90}	4.32 acs Hwy. 25
5546 Aug. 31, 1981	"			"	Patricia Ann Hammell	1551	373	44,137 ^{.00}	Lot Chinguspia Rd.
5585 Aug. 31, 1981	"			"	Robert R. Duvall	1551	404	49,420 ^{.40}	2 parcels, also int. Cityview
5619 Aug. 31, 1981	"			"	William N. Ennett	1551	439	5,369 ^{.20}	Lot 47149 Fletcher St.
5534 Aug. 31, 1981	"			"	Frank D. Burton, <i>tl</i>	1551	490	12,355 ^{.40}	Lot 80 Piedmont Hg. Co. Hwy.
5719 Sep. 1, 1981	"			"	Annie E. Parks, <i>tl</i>	1551	572	18,151 ^{.40}	H. tract 4 Old Augusta
5725 Sep. 1, 1981	"			"	Manning's Stapp	1551	580	16,115 ^{.00}	2.37 acs. S.C. Hwy. 14
5790 Sep. 1, 1981	"			"	Don S. Burns, <i>tl</i>	1551	608	88,758 ^{.00}	Lot 3 Litch Club Rd. Hwy. mtg. see Rem Bk. 1488 pg. 867
6036 Sep. 3, 1981	"			"	William St. Dev. Corp.	1551	879		Release lot 160 Starbridge Dr Hwy mtg. see Rem Bk. 1495 pg. 904
6165 Sep. 4, 1981	"			"	Don R. Rogan, <i>tl</i>	1552	38		Release lots 57 + 58 Monticello Eats.
6579 Sep. 7, 1981	"			"	John N. Matthews	1551	733	19,000 ^{.00}	Lot 46 Lynndale
6131 Sep. 7, 1981	"			"	Stanley M. Brown	1551	747	50,333 ^{.00}	4 parcels
6268 Sep. 8, 1981	"			"	Monland Investors <i>a Rem Bk.</i>	1552	163		See Orig. see Rem Bk. 1551 pg. 1 mtg. orig. Spirit Hill Co. Inc. <i>tl</i>

INDIRECT or MORTGAGEE Index to Real Estate Mortgages - Greenville County, S. C.

Open at Proper Tab according to First Letter or Letters of Name and refer to Buff Sub-Index sheet for page reference.

KEYS PRINTING CO.

FILE NUMBER DATE OF RECORD	MORTGAGEES FAMILY NAMES	GIVEN NAMES ABCDEFGH	GIVEN NAMES IJKLMNO	GIVEN NAMES PQRSTUVWXYZ	MORTGAGORS	BOOK	PAGE	AMOUNT	BRIEF DESCRIPTION, LOCATION, ETC. (NOT WARRANTED)
6268 Sep 8, 1981	Bank			Trust Southern &	a Gen Pts. Merland Investors, Inc.	1552	164		For mty. see Rem Ch. 1551 pg 1 mty. assign. Southern Bank & Tr. Co.
6274 Sep 8, 1981	"			"	Weyman N. Dodson	1552	112	29,500 ⁰⁰	Deed Book Lot 2 Pettigrew St.
6228 Sep 8, 1981	"			"	Virginia B. Mann	1154	727	}	Deed Book Release 7 lots (48-54) Donaldson Hpts. Deed 29 - for mty. see Rem Ch 1090 pg 155
6227 Sep 8, 1981	"			"	Virginia B. Mann	1154	727		Deed Book
6227 Sep 8, 1981	"			"	Virginia B. Mann	1154	725		Deed Book
6397 Sep 9, 1981	"			"	Charles L. McCarter Hls. Pine modeline	1552	226	18,043 ²⁰	Deed Book Release Ind. Pt. Street (Charles Dr.) Donaldson Hpts. Deed 29 for mty. see Rem Ch. 1090 pg 155
6484 Sep 10, 1981	"			"	Curtis P. Druffin et al	1552	463	}	Lot, Suncomber Rd. Rem Ch. 1500 pg 870 Release 7 mty. - see Orig. see see Rem Ch. 1449 pg 689 Extra. & Mod. Agreement - for mty. see Rem Ch. 1499 pg 981 Extra. & Mod. Agreement - for mty. see Rem Ch. 1511 pg 910 Extra. & Mod. Agreement - for mty. see Rem Ch. 1437 pg 64 Extra. & Mod. Agreement - for mty. see Rem Ch. 1364 pg 991 Extra. & Mod. Agreement - for mty. see Rem Ch. 1444 pg 995 Extra. & Mod. Agreement - for mty. see Rem Ch. 1532 pg 897 Extra. & Mod. Agreement - for mty. see Rem Ch. 1505 pg 599 Extra. & Mod. Agreement - for mty.
6535 Sep 10, 1981	"			"	Robert W. Bond	1552	465		
6535 Sep 10, 1981	"			"	Grace Waldrop Lewis	1552	467		
6535 Sep 10, 1981	"			"	Mary Ashmore Mc Kee	1552	469		
6535 Sep 10, 1981	"			"	Eastlan Duni Assoc.	1552	471		
6535 Sep 10, 1981	"			"	Cynthia C. Manning	1552	472		
6535 Sep 10, 1981	"			"	E. Hays Reynolds	1552	475		
6535 Sep 10, 1981	"			"	Douglas N. Kelly	1552	477		
6535 Sep 10, 1981	"			"	Edna R. Cobb	1552	481		

INDIRECT or MORTGAGEE Index to Real Estate Mortgages - Greenville County, S. C.

Open at Proper Tab according to First Letter or Letters of Name and refer to Buff Sub-Index sheet for page reference.

KEYS PRINTING CO.

FILE NUMBER DATE OF RECORD	MORTGAGEES FAMILY NAMES	GIVEN NAMES ABCDEFGHIJ	GIVEN NAMES JKLMNO	GIVEN NAMES PQRSTUVWXYZ	MORTGAGORS	BOOK	PAGE	AMOUNT	BRIEF DESCRIPTION, LOCATION, ETC. (NOT WARRANTED)
6535 Sep 10, 1981	Bank			Trust Southern &	Kenneth W. Moore ^{et al}	1552	479		see Rem Ch. 1513 pg. 720 Extn. & mod. agreement - for mtg.
6535 Sep 10, 1981	"			"	Ladie S. Portu ^{et al}	1552	483		see Rem Ch. 1509 pg. 613 Extn. & mod. agreement - for mtg.
6414 Sep 10, 1981	"			"	Heritage Homes ^{et al}	1552	327	100,000	Matton Place Lot 90 Coventry Rd.
6587 Sep 11, 1981	"			"	Lawrence S. Haulter ^{et al}	1552	498	7,768	Extn. & Laurel Ct. Laurel Hills Lot 8 White Horse Rd.
6593 Sep 11, 1981	"			"	George R. Jain, Jr. ^{et al}	1552	514	28,000	sec. II Foxcroft Lot 153 Meriville Ct. Suckow Hills
6767 Sep 14, 1981	"			"	Kuliet Howard ^{et al}	1552	631	25,000	6 lots Honeycreek Lane
6793 Sep 14, 1981	"			"	Wylie B. Nodaway ^{et al}	1552	666	6,138	Lot 15
6773 Sep 14, 1981	"			"	Winston F. Woodward ^{et al}	1552	706		Book 1366 pg. 706 Release lot 24 - for mtg. see Rem
6828 Sep 15, 1981	"			"	William M. Coker ^{et al}	1552	701	3,706	1.50 acres Oaklawn Dr. see Rem Ch. 1360 pg. 317
6846 Sep 15, 1981	"			"	Elizabeth A. Carpenter ^{et al}	1552	907		Extn. & mod. agreement - for mtg.
7116 Sep 17, 1981	"			"	Melvin C. Smith ^{et al}	1553	63	54,800	Lot 61 Cantrake I
7117 Sep 17, 1981	"			"	Lowell E. Hammell ^{et al}	1553	67	10,006	Lot 36-A Longforest Dr.
7188 Sep 18, 1981	"			"	Ruennell J. Strange ^{et al}	1553	151	9,916	Lot 6 Sandleton Rd. Sandleton It also 1.65 acres Old Sandleton Rd.
7662 Sep 24, 1981	"			"	Charles J. Roy, Jr. ^{et al}	1553	599		Rem Ch. 1534 pg. 356 Extn. & mod. agree. - for mtg. see

INDIRECT or MORTGAGEE Index to Real Estate Mortgages -- Greenville County, S. C.

Open at Proper Tab according to First Letter or Letters of Name and refer to Buff Sub-Index sheet for page reference.

KEYS PRINTING CO.

1
(52)

FILE NUMBER DATE OF RECORD	MORTGAGEES FAMILY NAMES	GIVEN NAMES ABCDEFGHIJ	GIVEN NAMES IJKLMNO	GIVEN NAMES PQRSTUWXYZ	MORTGAGORS	BOOK	PAGE	AMOUNT	BRIEF DESCRIPTION, LOCATION, ETC. (NOT WARRANTED)
7662 Sep 24, 1981	Bank			& Trust Southern	Joseph F. Dutton a S.C. Pk.	1553	601		see Rem. Bk. 1369 pg. 293 Extn. & Mod. Agree. for mtg.
7662 Sep 24, 1981	"			"	Emwright Holding Co.	1553	603		see Rem. Bk. 1514 pg. 421 Extn. & Mod. Agree. for mtg.
7662 Sep 24, 1981	"			"	Daniel B. Mann, Jr. Bldg. Om.	1553	605		see Rem. Bk. 1533 pg. 788 Extn. & Mod. Agree. for mtg.
7662 Sep 24, 1981	"			"	Edward H. Hembree	1553	607		see Rem. Bk. 1530 pg. 668 Extn. & Mod. Agree. for mtg.
7739 Sep 25, 1981	"			"	Murdall F. Case	1553	621	14,127	96 Contract I Lot 109 Sander Hill Rd.
7757 Sep 25, 1981	"			"	C. Furman Whilden	1553	669	15,000	00 Hillcrest Dr. 0.27 ac. Ruthledge Rd. &
7847 Sep 28, 1981	"			"	Mamie B. Cunningham m.c. office	1553	756	1,500	00 Shoals sec. IV Cleveland St. Lot 15 Church Rd. Silver
8643 Sep 29, 1981	"			"	Lammie Bowen me.	1553	938	72,000	00 Augusta, Rd. & Club Dr. Lot 65 8 ft. lot 66 car.
7944 Sep 29, 1981	"			"	Stewart Supply Co.	1553	972	50,000	00 Chick sap. 30. 8.4 ac. U.S. Hwy. 29
8859 Sep 30, 1981	"			"	Claude R. Rogers	1553	987	30,000	00 Lot Hill Rd. Lot 10 mt. rd. also
8087 Sep 30, 1981	"			"	George D. Nicholson	1554	19	13,315	20 Adverse Service Lot 54 Micron Dr.
8129 Sep 30, 1981	"			"	Larry E. Turner	1554	42	7,000	00 Green Pastures Lot 19 Range View Cr.
8300 Oct 1, 1981	"			"	Garran Associates a S.C. Ltd. Pk.	1554	303		mtg. see Rem. Bk. 1523 pg. 375 Release Unit 4 Northgate Place
8243 Oct 1, 1981	"			"	Greenville County	1554	262		assignment Security agreement +
8377 Oct 2, 1981	"			"	Charles A. Holly	1554	379	35,000	00 Lot 114 Hamitage Rd. Augusta Rd. Lakeside
8385 Oct 2, 1981	"			"	Nester Hudgens	1554	387	4,271	40 Lot 50 DeDyley ave.

INDIRECT or MORTGAGEE Index to Real Estate Mortgages - Greenville County, S. C.

Open at Proper Tab according to First Letter or Letters of Name and refer to Buff Sub-Index sheet for page reference.

KEYS PRINTING CO.

FILE NUMBER DATE OF RECORD	MORTGAGEES FAMILY NAMES	GIVEN NAMES ABCDEFGHIJ	GIVEN NAMES JKLMNO	GIVEN NAMES PQRSTUVWXYZ	MORTGAGORS	BOOK	PAGE	AMOUNT	BRIEF DESCRIPTION, LOCATION, ETC. (NOT WARRANTED)
8386 Oct. 2, 1981	Bank			Trust Southern &	<i>etal</i> Edward E. Murrey III	1554	391	.50 65,000	Nillandale Cr. Lot 1 Cor. Crestwood Dr. &
8430 Oct. 2, 1981	"			"	<i>etal</i> James R. Clardy, Jr.	1554	401	.50 20,000	84 Founders ave. Lot 84 Dixie Hgts. also lot
8450 Oct. 2, 1981	"			"	Henry W. Phillips Jr.	1554	410	.50 3,900	Lot 23 Kanatenuah
8507 Oct. 5, 1981	"			"	Kirk Charles Johnson	1554	483	.40 27,680	Lot 7 Oregon St. 2nd Mtg. on Rem Ch. 142789-785
8549 Oct 5, 1981	"			"	Sammie Bowen on - Blue	1554	594	.00	Extension & modification Agreement N.P.R.
8699 Oct. 6, 1981	"			"	Donald N. Kay, Jr. <i>etal</i>	1554	611	.00 34,000	Unit 6 Trentwood
8697 Oct. 6, 1981	"			"	Nuetta D. Suttles	1554	616	.60 45,254	Lot 1 Ina Dr., N. Rest less Pt. also 4.56 acs & 8.11 acs
8804 Oct. 7, 1981	"			"	Jimmy O. Bayne <i>etal</i>	1554	684	.00 110,000	14.57 acs. Woodruff Rd.
8810 Oct. 7, 1981	"			"	James J. Miller IV	1554	703	.00 21,000	Lot 116 E. Tallulah Dr.
8819 Oct. 7, 1981	"			"	Jim Williams, Jr. <i>etal</i>	1554	707	.30 5,400	Lot 51 Heritage Lakes Cater sp.
9054 Oct. 9, 1981	"			"	Charity Bopt. Church a S.C. Gen. Pts.	1554	882	.80 7,846	Lot Sugarloaf Rd. Rem Ch. 152089-3794 Ch. 155488-152
9037 Oct. 9, 1981	"			"	Northgate Associates	1554	877	.00	Subordination - 2nd Mtg. see 1st Mtg. on Rem Ch. 141489-792
9039 Oct. 9, 1981	"			"	Stephen D. Jones <i>etal</i>	1554	958	.00	Release Lien from Judgment on 81-5706
9281 Oct. 13, 1981	"			"	Tommy Roberts	1555	169	.20 4,426	Windsor East. Lot 122 Snydale Dr. Sec. 1
9479 Oct. 15, 1981	"			"	Loan on Dale Kennedy of S.C. a corp. by signature	1555	274	.60 13,407	Lot 157 Cantrake Chick spg. sp.
9516 Oct. 15, 1981	"			"	Peoples Bible Church	1555	304	.14 44,562	2.46 acs. Thrift side Rd

INDIRECT or MORTGAGEE Index to Real Estate Mortgages — Greenville County, S. C.

KEYS PRINTING COMPANY, GREENVILLE, S. C.


Open at Proper Tab according to First Letter or Letters of Name and refer to Buff Sub-Index sheet for page reference.

6-A

FILE NUMBER	DATE OF RECORD	MORTGAGEES FAMILY NAMES	GIVEN NAMES ABCDEFGHIJ	GIVEN NAMES KLMNO	GIVEN NAMES PQRSTUVWXYZ	MORTGAGORS	BOOK	PAGE	Amount	BRIEF DESCRIPTION, LOCATION, ETC. (Not Warranted)
	9637 Oct. 14, 1981	Bank			Trust Co. Southern &	a H.S. Crescent Properties	1555	432	.00 15,000	McCannell Mts. N. I. R. units 11-C + 12-D
	9637 Oct. 14, 1981	"			"	David P. Douglas	1555	436	.00 15,000	Greenhill, Mauldin Lot 92 Fairlane Dr.
	9725 Oct. 14, 1981	"			"	John A. Denick, Jr.	1555	504	.00 22,896	Lot 9 Laurens Rd.
	9822 Oct. 19, 1981	"			"	College Properties, Inc. a S.C. Ben Pto.	1555	592	.00 52,500	Lot 4 Canebrook Lots Wadden Pond, also
	9973 Oct. 20, 1981	"			"	J & B Investment Co.	1555	747	.00 19,800	Rd Hill Lot 89 Long Hill St. Augusta
	9979 Oct. 20, 1981	"			"	Remas, Inc.	1555	749	.00 19,000	Lot 4 Edith St. Shennongden Port Lots 26 + 25 Co. Breakers
	10043 Oct. 21, 1981	"			"	Melvin Vaughan, et al	1555	862	.76 13,514	lot Anderson County 3 lots Pine Hill Valley also
	10085 Oct. 22, 1981	"			"	Deborah S. Curran	1555	883	.00 12,300	Lot 6 Pine Tree Link
	10085 Oct. 22, 1981	"			"	George W. Clapp, et al	1555	887	.20 19,822	Oryhard Rev. Lot 196 Harroville St.
	10088 Oct. 22, 1981	"			"	Richard K. Wagner, et al	1555	895	.40 7,094	186 Res. Westridge Ct.
	10154 Oct. 22, 1981	"			"	Joe Sturken	1555	952	.54 240,221	Paris Mt. Sp. 9.17 Area Hwy. 250 By-Pass
	10114 Oct. 22, 1981	"			"	Barbara C. Presley Blum	1555	980		LEM Bk. 1361 pg 607 Ext. + mod. Agri. - for mtg. see
	10232 Oct. 23, 1981	"			"	Theodore A. Watson	1556	1		First Amendment of First mtg. + Security Agreement. for mtg. see LEM Bk. 1526 pg. 569
	"	"			"	"	1556	1		
	10231 Oct. 23, 1981	"			"	Theodore A. Watson	1556	4		for mtg. see LEM Bk. 1526 pg. 569 mtg. assigned to Protective Life Ins. Co.

INDIRECT or MORTGAGEE Index to Real Estate Mortgages — Greenville County, S. C.

KEYS PRINTING COMPANY, GREENVILLE, S. C.


 Open at Proper Tab according to First Letter or Letters of Name and refer to Buff Sub-Index sheet for page reference.

FILE NUMBER DATE OF RECORD	MORTGAGEES FAMILY NAMES	GIVEN NAMES ABCDEFGH	GIVEN NAMES IJKLMNO	GIVEN NAMES PQRSTUVWXYZ	MORTGAGORS	BOOK	PAGE	Amount	BRIEF DESCRIPTION, LOCATION, ETC. (Not Warranted)
10233 Oct. 23, 1981	Bank			Trust Co. Southern &	Theodore A. Watson	1556	9		Subord. attachment & Non-Disturbance Agreement - for mtg. see Rem Bk. 1526 pg. 569
"	"			"	"	1556	9		
10234 Oct. 23, 1981	"			"	Theodore A. Watson	1556	15		for mtg. see Rem Bk. 1526 pg. 569 mtg. assigned Empire Gen. Life Ins. Co. see Rem Bk. 1363 pg. 817
10404 Oct. 26, 1981	"			"	John M. Flynn	1556	233		Extra. & Mod. Agree. - for mtg. see Rem Bk. 1511 pg. 236
10404 Oct. 26, 1981	"			"	Robert C. Bernside et al	1556	235		Extra. & Mod. Agreement - for mtg. see Rem Bk. 1513 pg. 83
10404 Oct. 26, 1981	"			"	Bethel Bible Missionary Church	1556	237		Extra. & Mod. Agreement - for mtg. see Rem Bk. 1381 pg. 293
10404 Oct. 26, 1981	"			"	Otis D. Brown, 2d.	1556	239		Extra. & Mod. Agreement - for mtg. see Rem Bk. 1583 pg. 742
10404 Oct. 26, 1981	"			"	N. Dean Bruce	1556	241		Extra. & Mod. Agree. - for mtg. see Rem Bk. 1459 pg. 328
10404 Oct. 26, 1981	"			"	Narrrett J. Myron Johnson	1556	243		Extra. & Mod. Agree. - for mtg. see Rem Bk. 1518 pg. 926
10404 Oct. 26, 1981	"			"	Anne C. Frenderbush	1556	245		Extra. & Mod. Agree. - for mtg. see Rem Bk. 1520 pg. 936
10404 Oct. 26, 1981	"			"	William D. Kirby et al	1556	247		Extra. & Mod. Agree. - for mtg. see Rem Bk. 1537 pg. 694
10404 Oct. 26, 1981	"			"	Heritage Homes Inc.	1556	249		Extra. & Mod. Agree. - for mtg. see Rem Bk. 1240 pg. 447
10404 Oct. 26, 1981	"			"	Wiley & Associates	1556	251		Extra. & Mod. Agree. - for mtg. see Rem Bk. 1537 pg. 694
10391 Oct. 26, 1981	"			"	Thomas E. Barton, Jr.	1536	181	30,000	Lat. Cas. Payne ave. & Nansen St. & Chulland St. Ext.
10531 Oct. 27, 1981	"			"	Albert J. Foress	1556	298	10,932	Lat. 361 St. lot 37 Cas. Stone

(over)

INDIRECT or MORTGAGEE Index to Real Estate Mortgages — Greenville County, S. C.

KEYS PRINTING COMPANY, GREENVILLE, S. C.

Open at Proper Tab according to First Letter or Letters of Name and refer to Buff Sub-Index sheet for page reference.

FILE NUMBER DATE OF RECORD	MORTGAGEES FAMILY NAMES	GIVEN NAMES ABCDEFGH	GIVEN NAMES IJKLMNO	GIVEN NAMES PQRSTUVWXYZ	MORTGAGORS	BOOK	PAGE	Amount	BRIEF DESCRIPTION, LOCATION, ETC. (Not Warranted)
10653 Oct. 29, 1981	Bank			Trust Co. Southern &	George W. Clapp, et al	Re-Record 1556	488	12,000 ^{.00}	For acc. mtg. see R&M 84-1555- A. 888. Lot 196 Northville St Richard Allen
10664 Oct. 29, 1981	"			"	"	Re-Record 1556	488		
11010 Nov. 2, 1981	"			"	Louise J. Payne	1556	515	6,484 ^{.80}	Lot 11010
11210 Nov. 4, 1981	"			"	James D. Patterson	1556	896		30 mtg. see R&M Bk 1491 pg. 161 Release from Judgment Plan # 81-5213
11160 Nov. 4, 1981	"			"	Dore Ann Reatty	1557	83		30 mtg. see R&M Bk. 1348 pg. 450 Release lot 105 Dore Ann
11187 Nov. 4, 1981	"			"	Charles Elwood Rodgers	1557	1	10,000 ^{.00}	3 tracts Bates St.
11323 Nov. 5, 1981	"			"	H & E Enterprises	1557	15	550,000 ^{.00}	30.1 acs. U.S. Hwy. 276
11432 Nov. 6, 1981	"			"	Waterwood Bldg. Inc. et al	1557	139	17,100 ^{.00}	3 lots Heritage Lakes
11522 Nov. 9, 1981	"			"	Lauden C. Hoffman	1557	218	12,000 ^{.00}	Highland Terrace Lots 9110 Hillcrest Dr.
11630 Nov. 10, 1981	"			"	Wilfred D. Kelly	1557	413		R&M Bl. 1487 pg. 69 Release parcel for mtg. see
11768 Nov. 11, 1981	"			"	David B. Mann	1557	431	45,000 ^{.00}	Lot Waccamaw Cr.
11758 Nov. 11, 1981	"			"	H. & E. Enterprises et al	✓	✓	✓	81-6876 Fixtures - 30.01 acs. - 45 Hwy. 276
11780 Nov. 11, 1981	"			"	H & E Properties, a.s.c.	1557	519	40,000 ^{.00}	2 acs. Dulles Rd.
11977 Nov. 13, 1981	"			"	Heritage Homes, Inc.	1557	548	150,000 ^{.00}	7 lots, less et al.
11981 Nov. 13, 1981	"			"	P. A. McBride, et al	1557	671	10,731 ^{.36}	Saluda St. 5.55 acs. Roswell Rd.
					William B. Duncan	1557	685	11,980 ^{.64}	cityview annex 2 lots 1st. of 3 lots wood st

INDIRECT or MORTGAGEE Index to Real Estate Mortgages — Greenville County, S. C.

KEYS PRINTING COMPANY, GREENVILLE, S. C.

Open at Proper Tab according to First Letter or Letters of Name and refer to Buff Sub-Index sheet for page reference.

FILE NUMBER DATE OF RECORD	MORTGAGEES FAMILY NAMES	GIVEN NAMES ABCDEFGHIJ	GIVEN NAMES JKLMNO	GIVEN NAMES PQRSTUVWXYZ	MORTGAGORS	BOOK	PAGE	Amount	BRIEF DESCRIPTION, LOCATION, ETC. (Not Warranted)
12000 Nov. 13, 1981	Bank			Trust Co. Southern &	Dorlan E. Mann	1557	714	.60 31,995	Blue Ridge Dr. 1349 1/2 St. Lot 6 + Pt. lot 7 cor. W.
12091 Nov. 16, 1981	"			"	Ernest Blakely Jr.	1557	806	.00 200,000	10 acs. R/W P & N Cherry
12097 Nov. 16, 1981	"			"	Henry S. Little	1557	830	.00 10,000	5 acs. Moore Rd.
12066 Nov. 16, 1981	"			"	George D. King Jr. et al	Deed Bk. 1158	396		see Lem Bk. 1313 pg. 55 Relinqu. O. 858 Acres - for mtg.
12205 Nov. 17, 1981	"			"	William Harold Johnson	1557	894	.20 9,235	Rd. Oaklawn Sp. Lot, Pelzer - Old Hundred
12221 Nov. 17, 1981	"			"	Michael McDoull	1557	906	.80 9,763	Lot 17 Spruce St.
12238 Nov. 17, 1981	"			"	Laurence E. McDan Jr. et al	1557	961		Lem Bk. 1539 pg. 698 Extn. & mod. Agre. - for mtg. see see Lem Bk. 9531 pg. 129
12238 Nov. 17, 1981	"			"	Charles F. Lewis	1557	963		Extn. & mod. Agre. - for mtg. see Lem Bk. 1538 pg. 523
12238 Nov. 17, 1981	"			"	Virginia Montague Stiche Bishop	1557	965		Extn. & mod. Agre. - for mtg. see Lem Bk. 1524 pg. 547
12238 Nov. 17, 1981	"			"	Drey Inc Properties	1557	967		Extn. & mod. Agre. - for mtg. see Lem Bk. 1523 pg. 379
12238 Nov. 17, 1981	"			"	Northgate Associates	1557	969		Extn. & mod. Agre. - for mtg. see Lem Bk. 1448 pg. 468
12238 Nov. 17, 1981	"			"	R. Jack Dill	1557	971		Extn. & mod. Agre. - for mtg. Pave mtn. Callan's Head est
12346 Nov. 19, 1981	"			"	Harlow Blattie	1558	40	.00 18,000	Lot 26 Sunrise Dr. for mtg. see Lem Bk. 1555 pg. 592
12475 Nov. 20, 1981	"			"	College Properties, Inc.	1558	146		Relinqu. lot 282 Cambridge St.
12396 Nov. 20, 1981	"			"	H. L. Butler, et al	1558	91	.00 165,000	2 acs. Old Spartanburg Rd. adj. sec. 2 Chick Spg. Sp.
12494 Nov. 23, 1981	"			"	William W. Perry, Jr.	1558	200	.00 10,000	Lot 139 Edwards Rd. Orchard

INDIRECT or MORTGAGEE Index to Real Estate Mortgages — Greenville County, S. C.

KEYS PRINTING COMPANY, GREENVILLE, S. C.

Open at Proper Tab according to First Letter or Letters of Name and refer to Buff Sub-Index sheet for page reference.

6-c

FILE NUMBER	MORTGAGEES FAMILY NAMES	GIVEN NAMES ABCDEFGHIJ	GIVEN NAMES JKLMNO	GIVEN NAMES PQRSTUVWXYZ	MORTGAGORS	BOOK	PAGE	Amount	BRIEF DESCRIPTION, LOCATION, ETC. (Not Warranted)
12551 Nov. 23, 1981	Bank				Trust Co. Southern & 517 William R. W. Randy Patrick, et al	1558	226	6,500.00	part 5 S.C. Hwy. 414 Cleveland, S.C.
12603 Nov. 23, 1981	"			"	Donald E. Saly foundation a'corp.	1558	264	100,000.00	523 ac. Devils Creek Monticello, Ga.
12568 Nov. 23, 1981	"			"	Louena S. Rogers	1558	268	10,794.00	6 lots State Hwy. 20
12506 Nov. 23, 1981	"			"	William N. Kelly	1558	293	5,598.72	3.230 ac. Kelly Rd.
12779 Nov. 25, 1981	"			"	George N. Brock, et al	1558	476	25,000.00	Overbrook Ladd Co. Lot 152 Redwood Dr.
12870 Nov. 27, 1981	"			"	Jerry Lee Nichols	1558	579	31,763.00	4.65 ac. Oaklawn Sp.
13001 Nov. 30, 1981	"			"	College Properties, Inc.	1558	719		Sp. mtg. by Rem Bk. 1555 p. 552 Release lot 323 Cambridge III
13000 Nov. 30, 1981	"			"	College Properties, Inc.	1558	720		Sp. mtg. by Rem Bk. 1555 p. 592 Release lot 322 Cambridge III
12887 Nov. 30, 1981	"			"	Samuel Riley Reynolds	1558	618	26,469.00	Meadowbrook Lot 12 Prairie Dr.
12993 Nov. 30, 1981	"			"	Harace L. Potter, et al	1558	681	25,000.00	W. Forester woods sec. 4 Lot 95 Mt. lot 98 Deer Creek
13144 Dec. 1, 1981	"			"	College Properties, Inc.	1558	850		Sp. mtg. see Rem Bk. 1555 p. 592 Release lot 304 Cambridge III
13144 Dec. 1, 1981	"			"	College Properties, Inc.	1558	851		Sp. mtg. see Rem Bk. 1555 p. 592 Release lot 264 Cambridge III
13098 Dec. 1, 1981	"			"	Lusan Janet D. Dunn	1558	774	9,121.20	Harbor Square Unit 60 Stanley Dr.
13112 Dec. 1, 1981	"			"	M. Malita, et al	1558	790	9,145.80	Keinsthai 3/4 mile Lot 192 Gatewood ave.
13130 Dec. 1, 1981	"			"	John E. Bradley, et al	1558	812	15,000.00	W. lot 9 Ashley ave.
13217 Dec. 2, 1981	"			"	Edgar L. Cowart, et al	1558	925	11,165.28	Village sec 4 Lot 56 Piedmont mfg. Co.

INDIRECT or MORTGAGEE Index to Real Estate Mortgages — Greenville County, S. C.

KEYS PRINTING COMPANY, GREENVILLE, S. C.

Open at Proper Tab according to First Letter or Letters of Name and refer to Buff Sub-Index sheet for page reference.

FILE NUMBER DATE OF RECORD	MORTGAGEES FAMILY NAMES	GIVEN NAMES ABCDEFGHIJ	GIVEN NAMES KLMNO	GIVEN NAMES PQRSTUVWXYZ	MORTGAGORS	BOOK	PAGE	Amount	BRIEF DESCRIPTION, LOCATION, ETC. (Not Warranted)
13250 Dec. 2, 1981	Bank			Trust Co & Southern &	Senico, Inc.	1558	942		For mtg. see R&M Bk. 1522 pg. 245 Pt. Release, Lot 13 of Park 276 East,
13317 Dec. 3, 1981	"			"	John M. Syphrit, et al	1558	976	.76	Lot 44 Bear D. Siltmore
13381 Dec. 4, 1981	"			+ Trust Co. Southern	Michael P. Powell	1559	115	.20	Duncan mill, sec. 4 Lot 28 Smyth St.
13363 Dec. 4, 1981	"	Cancelled Dennis B. Lankford	7-23-85	# 2460	J. B. 90-977 et al Emeritt F. Kennedy	Deed Book 1159	125		Leed Prop. Agree. P. H. 1st
13540-A Dec. 7, 1981	"			"	Dary N. Long, et al	1559	178	40,000	Lot 40 1st. lot 41 Belmont
13538 Dec. 7, 1981	"			"	James N. Beinhart, et al	1559	216	15,000	sec I Sugar creek Lot 277 Silver creek ct.
13582 Dec. 8, 1981	"			"	Samuel N. Pilgrin, et al	1559	258	3,082	1.372 acs. Butler St.
13633 Dec. 9, 1981	"			"	William S. Allen	1559	319	200,000	Lot 14 Patridge Lane
13639 Dec. 9, 1981	"			"	Lloyd Smith, et al	1559	325	1,720	Lot
13732 Dec. 10, 1981	"			"	John S. Hutchins, et al	1559	390	22,980	Barbly Hgts. sec. 2 Lot 33 Lee Haven ct.
13748 Dec. 10, 1981	"			"	L. Brian Cistola, et al	1559	405	50,000	Continued I Lot 37 Pratoga, Pa.
13865 Dec. 11, 1981	"			"	Margaret L. Runion	1559	528	60,000	Stratton Place Lot 19 Country Rd.
13895 Dec. 11, 1981	"			"	Anne F. Blakely	1559	580	90,000	Lot 1st mtg. 2 parcels Lake Circle
13934 Dec. 14, 1981	"			"	Burford W. Hears, et al	1559	619	12,772	Whitehorse Hgts. Lot 11 Patricia ave.
13962 Dec. 14, 1981	"			"	James L. Garrett	1559	703	4,200	sec. II Fairview St. Lot 5 Lakewood Terrace
13988 Dec. 14, 1981	"			"	Helen W. Palmer	1559	679		see R&M Bk. 1440 pg. 5291 la. 1000 Est. 1 mod. agree. for mtg. Bk. 1443 pg. 1530
"	"			"	"	1559	679		

INDIRECT or MORTGAGEE Index to Real Estate Mortgages — Greenville County, S. C.

KEYS PRINTING COMPANY, GREENVILLE, S. C.

Open at Proper Tab according to First Letter or Letters of Name and refer to Buff Sub-Index sheet for page reference.

6-D

FILE NUMBER DATE OF RECORD	MORTGAGEES FAMILY NAMES	GIVEN NAMES ABCDEFGHIJ	GIVEN NAMES JKLMNO	GIVEN NAMES PQRSTUVWXYZ	MORTGAGORS	BOOK	PAGE	Amount	BRIEF DESCRIPTION, LOCATION, ETC. (Not Warranted)
13998 Dec. 14, 1981	Bank			Trust Co. Southern &	<i>inc.</i> South Forest Estates	1559	681		See R&M BK. 1351 Pg. 163 Ext. 1 mod. agree. for mtg.
13998 Dec. 14, 1981	"			"	<i>class</i> Wimbly A. Smith	1559	683		See R&M BK. 1351 Pg. 236 Ext. 1 mod. agree. for mtg.
13998 Dec. 14, 1981	"			"	Joe E. Mauldin	1559	685		See R&M BK. 1287 Pg. 3020 Ext. 1 mod. agree. for mtg.
13998 Dec. 14, 1981	"			"	Doyle R. Place	1559	687		See R&M BK. 1526 Pg. 5580 Ext. 1 mod. agree. for mtg.
13998 Dec. 14, 1981	"			"	Becky Ann <i>inc.</i>	1559	689		See R&M BK. 1405 Pg. 8950 Ext. 1 mod. agree. for mtg.
13998 Dec. 14, 1981	"			"	Wm. D. Richardson, <i>inc.</i>	1559	691		See R&M BK. 1456 Pg. 1321 Ext. 1 mod. agree. for mtg.
13998 Dec. 14, 1981	"			"	Grace W. <i>inc.</i>	1559	693		See R&M BK. 1499 Pg. 980 Ext. 1 mod. agree. for mtg.
13998 Dec. 14, 1981	"			"	Melvin R. Lammie	1559	695		See R&M BK. 1493 Pg. 908 Ext. 1 mod. agree. for mtg.
14097 Dec. 15, 1981	"			"	Margaret L. Runyan, <i>inc.</i>	1559	792		Ext. 1 mod. agree. for mtg. See R&M BK. 1535 Pg. 546 Relay Unit 133 Englewood St. P. R. Paramount St.
14142 Dec. 16, 1981	"			"	Bobby Lee Chickenscales	1559	796	.94	Lot 203 Crosby Cr.
14159 Dec. 16, 1981	"			"	James A. Burton	1559	872	.80	4 lots Hwy 29 Oakland
14251 Dec. 17, 1981	"			"	Alfred W. Cash	1559	948	.08	Lot 4 1/2 St. lot 3 Hwy. 20
14429 Dec. 18, 1981	"			"	Jimmy D. Manoa	1560	30	.00	Lot 15 Blanche Dr.
14438 Dec. 18, 1981	"			"	see A. Manoa	1560	51	.00	Jenkins St. Mauldin
14524 Dec. 21, 1981	"			"	Robert E. Scott, <i>inc.</i>	1560	173	25,000	Lot cor. U. S. Hwy. 276 & for mtg. see R&M BK. 1492 Pg. 578 Class. 5.04 area Cherokee Est.
14531 Dec. 22, 1981	"			"	Kenneth R. Clark	1560	281	.00	Lot 7

INDIRECT or MORTGAGEE Index to Real Estate Mortgages — Greenville County, S. C.

KEYS PRINTING COMPANY, GREENVILLE, S. C.

Open at Proper Tab according to First Letter or Letters of Name and refer to Buff Sub-Index sheet for page reference.

FILE NUMBER DATE OF RECORD	MORTGAGEES FAMILY NAMES	GIVEN NAMES ABCDEFGH	GIVEN NAMES IJKLMNO	GIVEN NAMES PQRSTUVWXYZ	MORTGAGORS	BOOK	PAGE	Amount	BRIEF DESCRIPTION, LOCATION, ETC. (Not Warranted)
14644 Dec. 22, 1981	Bank			Trust Co. Southern &	<i>Star</i> Mr. Joe Warren	1560	353	.40 14,858	mt. rd. Mt. lot 6 + lot 7 Subdiv
14721 Dec. 23, 1981	"			"	Winston J. Florence <i>W. A. Harrison - Oppressive Star</i>	1560	410	.99 14,060	McSwain Pk. McSwain Gardens Lot 51 Cor. Shadydale Ct. +
14754 Dec. 23, 1981	"			"	Charles N. Harrison	1560	442	.40 45,751	1.29 acs. Pine Forest Dr. Rd.
14885 Dec. 28, 1981	"			"	David L. Daniel, <i>Star</i>	1560	550	.92 13,240	tract 2 + 2-A Subdiv mt.
15089 Dec. 30, 1981	"			"	James D. Garrett, <i>Star</i> a.s.c. Pts.	1560	749	.72 18,129	1 acre Soluda Sp.
15092 Dec. 30, 1981	"			"	Randson - Vaughn	1560	751	.00 55,000	Lot 32 Creechside Villas see I
15157 Dec. 31, 1981	"			"	Archibald W. Black	1560	861	.00 47,600	Lot 50 Alham woods Rd. Dunklin Sp.
15394 Jan. 5, 1982	"			"	Lorene Wilson	1561	38	.40 19,517	1.5 acs. Halliday's Bridge
15561 Jan. 6, 1982	"			"	Derald R. Wicker	1561	165		see Rem. Bk. 1507 pg. 145 Extra. & Mod. Agree. - for mtg.
15561 Jan. 6, 1982	"			"	Mike Rosenfeld	1561	167		see Rem. Bk. 1497 pg. 365 Extra. & Mod. Agree. - for mtg.
15561 Jan. 6, 1982	"			"	McCutcheon Co., Inc.	1561	169		see Rem. Bk. 1504 pg. 504 Extra. & Mod. Agree. - for mtg.
15561 Jan. 6, 1982	"			"	Robert M. Hunt, et al	1561	171		see Rem. Bk. 1500 pg. 783 Extra. & Mod. Agree. - for mtg.
15561 Jan. 6, 1982	"			"	Joe W. Miller	1561	173		see Rem. Bk. 1491 pg. 453 Extra. & Mod. Agree. - for mtg.
15561 Jan. 6, 1982	"			"	Design Bldg. Inc.	1561	175		see Rem. Bk. 1430 pg. 538 Extra. & Mod. Agree. - for mtg.
15561 Jan. 6, 1982	"			"	Don Lee Lealty <i>corp.</i>	1561	177		see Rem. Bk. 1348 pg. 450 Extra. & Mod. Agree. - for mtg.
15700 Jan. 8, 1982	"			"	Williams Street Dev.	1561	283	.00 120,000	Parkway 1 shell Lot 16 Parkway Mill Rd
15746 Jan. 8, 1982	"			"	Winston J. Florence	Re-Record 1561	335	.99 14,060	51 cor. Shadydale Ct. + McSwain Dr. for orig. mtg. - see Rem. Bk. 1560 Pg. 410 J.L.

INDIRECT or MORTGAGEE Index to Real Estate Mortgages — Greenville County, S. C.

6-E

KEYS PRINTING COMPANY, GREENVILLE, S. C.

☞ Open at Proper Tab according to First Letter or Letters of Name and refer to Buff Sub-Index sheet for page reference.

1

FILE NUMBER DATE OF RECORD	MORTGAGEES FAMILY NAMES	GIVEN NAMES ABCDEFGH	GIVEN NAMES IJKLMNO	GIVEN NAMES PQRSTUVWXYZ	MORTGAGORS	BOOK	PAGE	Amount	BRIEF DESCRIPTION, LOCATION, ETC. (Not Warranted)
15698 Jan. 8, 1982	Bank				Trust Co. Southern & ^{real} Stephen Bruce Harris	1561	347	26 8877	Heritage Estd. Lot 9 Heritage Dr.
15810 Jan. 14, 1982	"			"	Annice Mae Arnold	1561	375	.40 5243	Hill Village South 2d. Lot 50 Colhamer Dr. Pine
16244 Jan. 19, 1982	"			"	Doris Hooper Atkinson	1561	694	.68 6,983	Sec. 3 Farmington area Lot 18 Etowah Dr.
16272 Jan. 19, 1982	"			"	OB- Dyn Group P.A.	1561	698	.00 100,000	Lot
16353 Jan. 20, 1982	"			"	Nancy Lou Gilbert	1561	790	.92 20,884	Forest Hills sec. 2 area Lot 35 N. Forest Dr.
16384 Jan. 20, 1982	"			"	Harry B. Luthi, Jr.	1561	799	.00 29,000	Lot 13 E. Earle St.
16403 Jan. 21, 1982	"			"	Elizabeth L. Marchant	1561	851	.00 40,000	Rd. 2.38 acre E. Perkins mill
16431 Jan. 21, 1982	"			"	College Properties, Inc.	1561	909		200 mtg. see Cem Bk. 1555 pg. 592 Release Lot 319 Cambridge III
16430 Jan. 21, 1982	"			"	College Properties, Inc.	1561	910		200 mtg. see Cem Bk. 1555 pg. 592 Release Lot 288 Cambridge III
16683 Jan. 25, 1982	"			"	^{or Mrs.} Abrams, Bauer & Parkam	1562	29	.00 26,000	Lot E North St.
16845 Jan. 27, 1982	"			"	Ned K. Arnold	1562	210	.00 26,000	Lot A Lot 9 Duergan Pl. Sec. 9
16992 Jan. 29, 1982	"			"	David B. Brown, Jr.	1562	356	.00 15,000	Chick Apple Lot 244 Dunwoode Rd.
17105 Feb. 1, 1982	"			"	Henry M. Kriegel, et al.	1562	516	.52 28,205	2en acres Fairview 2d.
17148 Feb. 1, 1982	"			"	Lynell Peterson	1562	524	.00 20,000	5.88 acre. Burnside Rd. Solonville
17172 Feb. 1, 1982	"			"	William A. Drucken	1562	536	.00 150,000	5.88 acre. Burnside Rd. aka Lot, Augusta Rd.
17321 Feb. 2, 1982	"			"	^{Inc.} Sunbelt Properties	1562	629	.00 1,000,000	3.51 acre Ridge Rd.

INDIRECT or MORTGAGEE Index to Real Estate Mortgages — Greenville County, S. C.

KEYS PRINTING COMPANY, GREENVILLE, S. C.

Open at Proper Tab according to First Letter or Letters of Name and refer to Buff Sub-Index sheet for page reference.

FILE NUMBER DATE OF RECORD	MORTGAGEES FAMILY NAMES	GIVEN NAMES ABCDEFGH	GIVEN NAMES IJKLMNO	GIVEN NAMES PQRSTUVWXYZ	MORTGAGORS	BOOK	PAGE	Amount	BRIEF DESCRIPTION, LOCATION, ETC. (Not Warranted)
17358 Feb 2 1982	Bank			Trust Co. Southern &	College Properties Inc.	1562	660		for mty. see Rem Bk. 1555 pg 592 Relian Lot 311 Cambridge III
17345 Feb 3 1982	"			"	Donald R. Medcalf	1562	677	180.00	Lot 19 Mtn. Shadow
17380 Feb 3 1982	"			"	John C. Suttles	1562	696	150.00	2 tracts Chick Spop H.
17418 Feb 3 1982	"			"	William Todd Thompson	1562	727	360.00	St. Lot 9 Parker ave.
17433 Feb 3 1982	"			"	College Properties Inc.	1562	794		for mty. see Rem Bk. 1555 pg 592 Relian Lot 285 Cambridge III
17432 Feb 3 1982	"			"	College Properties Inc.	1562	795		for mty. see Rem Bk. 1555 pg 592 Relian Lot 287 Cambridge III
17435 Feb 3 1982	"			"	N. Mae Johnson et al	1562	798		see Rem Bk. 1455 pg 56 Subordination of mty. — for mty. Old Route
17544 Feb 5 1982	"			"	Donald E. Lester, et al	1562	868	20,144	Lot 41 West Glen Rd.
17705 Feb 8 1982	"	CANCELLED Book of the REGISTER OF DEEDS	12-7-98	#102805	Stanley E. Von Hofe	Deed Book 1162	175		Real Prop agreement Shove H.
17815 Feb 9 1981	"			"	John J. Johnson	1563	149	4051	1 acre Old Mill Rd. also Easement.
17868 Feb 9 1981	"			"	Steel Needle Mfg. Co.	1563	181	750,000	Lot Bellview Rd.
17887 Feb 9 1982	"			"	David Mann	1563	246		Rem Bk. 1527 pg 628 Eas. & Mod. Agree — for mty. see Rem Bk. 1519 pg 24
17887 Feb 9 1982	"			"	Jimmy B. Manor	1563	248		Eas. & Mod. Agree — for mty. see Rem Bk. 1531 pg 120
17887 Feb 9 1982	"			"	Charles F. Lewis	1563	250		Eas. & Mod. Agree — for mty. see Rem Bk. 1383 pg 739
17887 Feb 9 1982	"			"	H. Dean Bruce, et al	1563	252		Eas. & Mod. Agree — for mty. see

(over)

INDIRECT or MORTGAGEE Index to Real Estate Mortgages — Greenville County, S. C.

KEYS PRINTING COMPANY, GREENVILLE, S. C.

Open at Proper Tab according to First Letter or Letters of Name and refer to Buff Sub-Index sheet for page reference.

FILE NUMBER	DATE OF RECORD	MORTGAGEES FAMILY NAMES	GIVEN NAMES ABCDEFGH	GIVEN NAMES IJKLMNO	GIVEN NAMES PQRSTUVWXYZ	MORTGAGORS	BOOK	PAGE	Amount	BRIEF DESCRIPTION, LOCATION, ETC. (Not Warranted)
17887	Feb 9, 1982	Bank				Trust Co Southern &	1563	254		Rem Bk. 1549 p. 252 Extra. & Mod. Agree. for mtg. au
"	"	"				"	1563	256		Rem Bk. 1526 p. 560 Extra. & Mod. Agree. for mtg. au
"	"	"				"	1563	258		Rem Bk. 1437 p. 64 Extra. & Mod. Agree. for mtg. au
17887	Feb 9, 1982	"				Charles J. Ray, Jr. et al	1563	260		Rem Bk. 1534 p. 396 Extra. & Mod. Agree. for mtg. au
17887	Feb 9, 1982	"				Ralph Bailey, Jr. et al	1563	262		Rem Bk. 1218 p. 133 Extra. & Mod. Agree. for mtg. au
17887	Feb 9, 1982	"				Therese Kinetic, Inc.	1563	264		Rem Bk. 1319 p. 816 Extra. & Mod. Agree. for mtg. au
17884	Feb 12, 1982	"				Herbert A. Madini, et al	1563	266		Rem Bk. 1530 p. 209 Extra. & Mod. Agree. for mtg. au
17997	Feb 10, 1982	"				James Darden Humphreys Dorothy Frank N. Dally	1563	350		Rem Bk. 1533 p. 887 Extra. & Mod. Agree. for mtg. au
18091	Feb 11, 1982	"				Francis N. Collins	1563	307	13,823	Lot 2, 3 & 4, Bates rd. less pt.
18078	Feb 11, 1982	"				Roy Mitchell Burns	1563	443	6,149	Lot 82 Verdine Estate
19154	Feb 12, 1982	"				College Properties, Inc.	1563	478		for mtg. see Rem Bk. 1555 p. 592 Release lot 324 Cambridge III
18222	Feb 15, 1982	"				Myrtle K. Black	1563	508	12,086	(S.C. Hwy. 415) 2.0 ac. S.C. Hwy. 29
18426	Feb 17, 1982	"				Georgia P. Striffin, et al	1563	581	16,492	Lot 66 Bromsgrove Dr. In.
18566	Feb 18, 1982	"				David A. Davidson	1563	717	50,000	Lot 58 Brookridge
18601	Feb 18, 1982	"				Roger L. Cox, et al	1563	935	10,766	Lot 13 Hampshire Hills
						College Properties, Inc.	1563	923		for mtg. see Rem Bk. 1555 p. 592 Release lot 314 Cambridge III

INDIRECT or MORTGAGEE Index to Real Estate Mortgages — Greenville County, S. C.

I

KEYS PRINTING COMPANY, GREENVILLE, S. C.

Open at Proper Tab according to First Letter or Letters of Name and refer to Buff Sub-Index sheet for page reference.

FILE NUMBER DATE OF RECORD	MORTGAGEES FAMILY NAMES	GIVEN NAMES ABCDEFGHIJ	GIVEN NAMES KLMNOP	GIVEN NAMES QRSTUVWXYZ	MORTGAGORS	BOOK	PAGE	Amount	BRIEF DESCRIPTION, LOCATION, ETC. (Not Warranted)
18706 Feb. 19, 1982	Bank			Trust Co Southern &	David B. Mann	1564	73	16,000 ^{.00}	mailly austin sp. 8 late Bethel Rd. Forest
18720 Feb. 19, 1982	"			"	Manie B. Cunningham	1564	87	2,350 ^{.00}	Shoals sec. IV Cleveland sp. Lot 10 Church Rd. Silver
18813 Feb. 22, 1982	"			"	College Properties, Inc.	1564	211		29 mtg. see Rem. bk. 1555 p. 592 Release lot 296 Canliade III
18798 Feb. 22, 1982	"			"	Michell D. Burton	1564	201	8,500 ^{.00}	Hillside terrace Lot 19 Hamland ave.
18835 Feb. 23, 1982	"			"	J. Dean Blanken	1564	246	5,000 ^{.00}	1.37 acs. Grove sp.
18926 Feb. 24, 1982	"			"	Glen N. Renning	1564	356	15,000 ^{.00}	Forested woods sec 7 Lot 78 Pigeon Point Rd.
18990 Feb. 24, 1982	"			"	Albert M. Hicks	1564	363	25,000 ^{.00}	Butler sp. also driveway Lots 1, 2 + 3 Hudson Rd.
18967 Feb. 24, 1982	"			"	College Properties, Inc.	1564	460		29 mtg. see Rem. bk. 1555 p. 592 Release lot 301 Canliade III
18967 Feb. 24, 1982	"			"	College Properties, Inc.	1564	461		29 mtg. see Rem. bk. 1555 p. 592 Release lot 303 Canliade III
18967 Feb. 24, 1982	"			"	College Properties, Inc.	1564	462		29 mtg. see Rem. bk. 1555 p. 592 Release lot 299 Canliade III
19178 Feb. 25, 1982	"			"	H. Dean Bruce	1564	441		bk. 1383 p. 742 Release for mtg. see Rem
19085 Feb. 25, 1982	"			"	Charles E. Loftis	1564	480	3,269 ^{.88}	Renfrew mill also E/Way Lot 39 alney mills
19171 Feb. 26, 1982	"			"	Benjamin S. Raines	1163	29		Real Prop Agreement acres
19265 Feb. 26, 1982	"			"	Loy B. Zimmerman	1564	638	9,443 ^{.04}	Lot 51 Cox Dr. Sunny
19266 Feb. 26, 1982	"			"	Et R Properties	1564	640	21,500 ^{.00}	Lot 17 East ave.
19197 Feb. 26, 1982	"			"	J. Leon Foster	1564	687	10,400 ^{.00}	thone sp. Lots 617 Street ave.

INDIRECT or MORTGAGEE Index to Real Estate Mortgages — Greenville County, S. C.

KEYS PRINTING COMPANY, GREENVILLE, S. C.

Open at Proper Tab according to First Letter or Letters of Name and refer to Buff Sub-Index sheet for page reference.

6-8

FILE NUMBER DATE OF RECORD	MORTGAGEES FAMILY NAMES	GIVEN NAMES ABCDEFGHIJ	GIVEN NAMES JKLMNO	GIVEN NAMES PQRSTUVWXYZ	MORTGAGORS	BOOK	PAGE	Amount	BRIEF DESCRIPTION, LOCATION, ETC. (Not Warranted)
19432 Mar. 1, 1982	Bank			Trust Co. Southern &	David B. Mann	1564	850		2 nd Mtg. see Rem Bk. 1527 pg. 628 Release lot 11 Front Jail Austin St.
19706 Mar. 4, 1982	"			"	J. L. McKittrick	1565	50	2,871	Conestee Lot 119 Main St. East.
19709 Mar. 4, 1982	"			"	Colie A. Burton, et al	1565	54	2,600	Dunklin St 129 pgs. Lenson Rd.
19766 Mar. 4, 1982	"			"	Joyce Stockton	1565	63	12,299	500 5 all. Harrison Bridge.
19784 Mar. 4, 1982	"			" Constitution S.C. et al	National Nursing	1565	69	3,484	33 Lots 34, 36 1 st . lots 31, +
19755 Mar. 4, 1982	"			"	College Properties Inc.	1565	146		3 rd Mtg. see Rem Bk. 1555 pg. 592 Release lot 328 Canebroke III
19757 Mar. 4, 1982	"			"	Joseph J. Paydon	1565	148		see Rem Bk. 1529 pg. 726 Extra. & Mod. Agreement. for mtg.
19757 Mar. 4, 1982	"			"	Robert E. Adom, et al	1565	150		REM Bk. 1537 pg. 210 Extra. & Mod. Agree. for mtg. see
19757 Mar. 4, 1982	"			"	Thomas K. F. Wang, et al	1565	152		REM Bk. 1532 pg. 188 Extra. & Mod. Agree. for mtg. see
19757 Mar. 4, 1982	"			"	Robert H. Williams	1565	154		REM Bk. 1542 pg. 442 Extra. & Mod. Agree. for mtg. see
19757 Mar. 4, 1982	"			"	Becky Don Inc	1565	156		REM Bk. 1405 pg. 895 Extra. & Mod. Agree. for mtg. see
19757 Mar. 4, 1982	"			"	Edward H. Hembree Inc.	1565	158		REM Bk. 1530 pg. 668 Extra. & Mod. Agree. for mtg. see
19757 Mar. 4, 1982	"			"	Ways Machinery, Inc.	1565	160		REM Bk. 1487 pg. 104 Extra. & Mod. Agree. for mtg. see
19757 Mar. 4, 1982	"			"	James M. Henderson Jr.	1565	162		REM Bk. 1496 pg. 367 Extra. & Mod. Agree. for mtg. see
19757 Mar. 4, 1982	"			"	Edna R. Cobb	1565	164		REM Bk. 1505 pg. 599 Extra. & Mod. Agree. for mtg. see
19757 Mar. 4, 1982	"			"	Grace Waldrop Sims	1565	166		REM Bk. 1488 pg. 981 Extra. & Mod. Agree. for mtg. see

INDIRECT or MORTGAGEE Index to Real Estate Mortgages — Greenville County, S. C.

KEYS PRINTING COMPANY, GREENVILLE, S. C.

Open at Proper Tab according to First Letter or Letters of Name and refer to Buff Sub-Index sheet for page reference.

FILE NUMBER DATE OF RECORD	MORTGAGEES FAMILY NAMES	GIVEN NAMES ABCDEFGHIJ	GIVEN NAMES JKLMNOPQ	GIVEN NAMES RSTUVWXYZ	MORTGAGORS	BOOK	PAGE	Amount	BRIEF DESCRIPTION, LOCATION, ETC. (Not Warranted)
19757 Mar 4, 1982	Bank			Trust Co. Southern &	Cynthia Manning	1565	168		see Rem Sh. 1364 pg. 991 Estate & Mod. Agree - for mtg.
19757 Mar 4, 1982	"			"	Ingleide Inc.	1565	170		see Rem Sh. 1491 pg. 826 Estate & Mod. Agree - for mtg.
19894 Mar 5, 1982	"			"	College Properties Inc.	1565	265		for mtg. see Rem Sh. 1555 pg. 592 Religion Lot 267 Cambridge III
19875 Mar 5, 1982	"			"	Eastern Distribution	1565	213	400,000	RD. Lot Ashmore Bridge
19900 Mar 5, 1982	"			"	Robert J. Green	1565	219	16,492	RD. Saluda St. Lot Woodman Bridge
19900 Mar 5, 1982	"			"	Calvin N. Cox	1565	225	24,000	Highway Note Lot 5 W. Parker Rd.
19974 Mar 5, 1982	"			"	Marion K. Hyatt, et al	1565	237	21,436	RD. also 1/2 way 7.65 acs. Old Saluda
20005 Mar 8, 1982	"			"	Katherine N. Johnson	1565	339	23,099	RD. 1.50 acs. Reedy Fork
20168 Mar 10, 1982	"			"	Lennie C. Evans, et al	1565	487	12,000	RD. Lot Grove St.
20265 Mar 10, 1982	"			"	J. Harold Gillespie	1565	535	250,000	RD. 2 acs. Old Spartanburg
20481 Mar 12, 1982	"			"	Dwight S. Odom, et al	1565	729	28,500	42 Riverside Lots 38 39 40 41 1/2 St. lot
20435 Mar 12, 1982	"			"	Samuel C. Fiddler, et al	1565	779	57,013	Whispering Shale Lot 8 Oak Hill Dr.
20436 Mar 12, 1982	"			"	Steven R. Long, et al	1565	781	10,500	RD. 4 acs. S.C. Hwy. 418
20152 Mar 17, 1982	"			"	Alfred W. Cash	1566	43		Rem Sh. 1559 pg. 948 Estate & Mod. Agree. - for mtg. see
20763 Mar 17, 1982	"			"	Jimmy G. Manas	1565	981	18,917	RD. Lot 3 1/2 St. lot 4
20885 Mar 18, 1982	"			"	Jimmy N. Combs, et al	1566	55	45,000	King's Gate Lot 195 Rushden Dr.

INDIRECT or MORTGAGEE Index to Real Estate Mortgages — Greenville County, S. C.

KEYS PRINTING COMPANY, GREENVILLE, S. C.

Open at Proper Tab according to First Letter or Letters of Name and refer to Buff Sub-Index sheet for page reference.

6-H

FILE NUMBER DATE OF RECORD	MORTGAGEES FAMILY NAMES	GIVEN NAMES ABCDEFGH	GIVEN NAMES IJKLMNO	GIVEN NAMES PQRSTUVWXYZ	MORTGAGORS	BOOK	PAGE	Amount	BRIEF DESCRIPTION, LOCATION, ETC. (Not Warranted)
20884 Mar. 18, 1982	Bank			Trust Co. Southern &	Mary Ashmore McFee	1566	59	15,000 ⁰⁰	H. tract 2 Lakewood Dr.
20891 Mar. 18, 1982	"			"	Billy M. Leck	1566	65	1,750 ⁰⁰	0.54 acs. augusta rd.
20876 Mar. 18, 1982	"			"	Less B. McConnell	1566	107	6,468 ⁶⁰	Noty. Lot 42 Washington
20987 Mar. 19, 1982	"			"	Robert E. Johnson, H&A	1566	137	20,000 ⁰⁰	Lot E. Washington St.
20988 Mar. 19, 1982	"			"	James W. Chastain	1566	142	3,788 ⁶³	5.1 acs. marked Beech
20997 Mar. 19, 1982	"			"	Albert S. Nagood	1566	144	56,250 ⁰⁰	Northgate, near N.P.C. Unit 29 N. Main St.
21064 Mar. 22, 1982	"			"	Mary N. Jones, H&A	1566	224	14,100 ⁰⁰	2 acres altamont terrace Lots 17, 19, 21, altamont
21148 Mar. 23, 1982	"			"	Heraldine M. McCall	1566	285	50,000 ⁰⁰	Power, Epts. sec. A-1 Lot 1 Perkins mill rd.
21192 Mar. 23, 1982	"			"	Henry A. Ward, H&A	1566	294	4,491 ³⁶	mills, Kennew plant Lot 73 Circle, Rd. along
21192 Mar. 23, 1982	"			"	Mark A. Waldrop, H&A	1566	296	10,261 ⁸⁰	Forest Hills Lot 27 S. Forest circle
21190 Mar. 23, 1982	"			"	George N. Kohler, Jr.	1566	302	5,000 ⁰⁰	Spring # Lot Pauline St. Chick
21198 Mar. 23, 1982	"			"	Northgate Associates <small>a S.C. bin. / co.</small>	1566	333		for mtg. on Lem Ct. 1523 pg. 379 Relinqu Unit 29 Northgate Truss
21331 Mar. 24, 1982	"			"	Herbert E. Riddle, Jr.	1566	419	49,743 ⁰¹	Louis mt. # 3.65 acs. altamont rd.
21399 Mar. 25, 1982	"			"	Billy M. Leck	Re-Record 1566	535	1,750 ⁰⁰	0.54 acs. augusta rd. for orig mtg. see Len Ct. 1566 pg. 165
21526 Mar. 26, 1982	"			"	Less B. Howell	1566	622	95,000 ⁰⁰	3rd fl. Lot Wade Hampton
21537 Mar. 26, 1982	"			"	Lester Williams, H&A	1566	635	18,216 ⁷²	5th fl. # Lot 32 Kennew ave.

INDIRECT or MORTGAGEE Index to Real Estate Mortgages — Greenville County, S. C.

KEYS PRINTING COMPANY, GREENVILLE, S. C.

Open at Proper Tab according to First Letter or Letters of Name and refer to Buff Sub-Index sheet for page reference.

FILE NUMBER DATE OF RECORD	MORTGAGEES FAMILY NAMES	GIVEN NAMES ABCDEFGH	GIVEN NAMES IJKLMNO	GIVEN NAMES PQRSTUVWXYZ	MORTGAGORS	BOOK	PAGE	Amount	BRIEF DESCRIPTION, LOCATION, ETC. (Not Warranted)
21621 Mar. 29, 1982	Bank			Trust Co. Southern &	<i>d/la Frances M. Steene</i> Frances M. Cochran	1566	685	12,000	Kingsgate Lot 69 Pawington Dr.
21575 Mar. 29, 1982	"			"	Kathy S. Nippe	1566	713	2,192	1.411 acres
21777 Mar. 30, 1982	"			"	James F. Moore Jr. et al	1566	806	50,000	Henderson forest Lot 53 Meredith Lane
21840 Mar. 31, 1982	"			"	James Butler, et al	1566	841	15,000	Aracomett Pl. Lot 164 Wasley Cr.
21885 Mar. 31, 1982	"			"	<i>a Sec. 175.</i> Nichols & Chapman Co.	1566	882	14,000	City View Lot 112 McDade St.
22059 Apr. 1, 1982	"			"	Janice C. Green	1567	446	12,086	Saluda Sp. 2 Acres Think Lush Rd
22068 Apr. 1, 1982	"			"	Michael J. Layman et al	1567	64	76,500	"Map 2 Sec 2 Sugar Creek" Lot 492 Shady Creek Ct
22038 Apr. 1, 1982	"			"	College Properties Inc.	1566	999		3/4 mty. see Rem bk. 1555 pg. 592 Relian Lot 316 Lancelotti III
22039 Apr. 1, 1982	"			"	College Properties Inc.	1567	127		3/4 mty. see Rem bk. 1555 pg. 592 Relian Lot 2 Walden Pond
22038 Apr. 1, 1982	"			"	College Properties Inc.	1567	128		3/4 mty. see Rem bk. 1555 pg. 592 Relian Lot 327 Lancelotti III
22210 Apr. 5, 1982	"			"	Kenneth Ray Crawley et al	1567	227	15,000	Sec F Lot 6 Canterbury
22385 Apr. 6, 1982	"			"	Ronald Fleming, et al	1567	409	20,000	2.025 acres, Fairview
22673 Apr. 9, 1982	"			"	Anne C. Funderburk	1567	649		3/4 mty. see Rem bk 1510 pg. 926 Extn. & Mod. Agreement
22673 Apr. 9, 1982	"			"	Samuel C. Mc Gee	1567	651		Rem bk. 1533 pg. 307 Extn. & Mod. Agree. - for mty. see
22673 Apr. 9, 1982	"			"	David B. Helder, Jr. et al	1567	653		Rem bk. 1533 pg. 780 Extn. & Mod. Agree. - for mty. see
22673 Apr. 9, 1982	"			"	May F. Harty	1567	655		see Rem bk. 1534 pg. 555 Extn. & Mod. Agree. - for mty.

INDIRECT or MORTGAGEE Index to Real Estate Mortgages — Greenville County, S. C.

KEYS PRINTING COMPANY, GREENVILLE, S. C.

Open at Proper Tab according to First Letter or Letters of Name and refer to Buff Sub-Index sheet for page reference.

6-I

FILE NUMBER DATE OF RECORD	MORTGAGEES FAMILY NAMES	GIVEN NAMES ABCDEFGH	GIVEN NAMES IJKLMNO	GIVEN NAMES PQRSTUVWXYZ	MORTGAGORS	BOOK	PAGE	Amount	BRIEF DESCRIPTION, LOCATION, ETC. (Not Warranted)
22673 Apr. 9 1982	Bank			Trust Co. Southern &	Harry O. Yearick	1567	657		see Rem Bk. 1536 pg. 325 Extn. & mod. Agreement - for mtg.
22673 Apr. 9 1982	"			"	Universal Equipment Co. Inc.	1567	661		see Rem Bk. 1536 pg. 141 Extn. & mod. Agreement - for mtg.
22673 Apr. 9 1982	"			"	William H. Green et al	1567	663		see Rem Bk. 1537 pg. 281 Extn. & mod. Agreement - for mtg.
22673 Apr. 9 1982	"			"	Harry De Jong	1567	665		see Rem Bk. 1537 pg. 612 Extn. & mod. Agree. - for mtg.
22673 Apr. 9 1982	"			"	Thomas E. Bradley et al	1567	667		see Rem Bk. 1540 pg. 950 Extn. & mod. Agree. - for mtg.
22673 Apr. 9 1982	"			"	William F. Fannell et al	1567	669		see Rem Bk. 1546 pg. 468 Extn. & mod. Agree. - for mtg.
22673 Apr. 9 1982	"			"	Bethel Bible Missionary Chrch	1567	671		see Rem Bk. 1513 pg. 83 Extn. & mod. Agree. - for mtg.
22673 Apr. 9 1982	"			"	Robert B. Vaughan	1567	673		see Rem Bk. 1492 pg. 297 Extn. & mod. Agree. - for mtg.
22673 Apr. 9 1982	"			"	John M. Flynn	1567	675		see Rem Bk. 1363 pg. 917 Extn. & mod. Agree. - for mtg.
22919 Apr. 13 1982	"			"	Judy M. Crawley	1567	811	.00	Sec. I
22927 Apr. 13 1982	"			"	Douglas Deming et al	1567	819	14,000	Lot 6 Canterbury
22936 Apr. 14 1982	"			"	Walter C. Fatherson et al	1567	858	.40	Avondale Forest Sec. I
22936 Apr. 14 1982	"			"	Charles E. Gillespie et al	1567	862	9512	Lot 42 Bryan Rd.
23054 Apr. 15 1982	"			"	Miriam Duke Jordan et al	1165	413	.78	54 ac. Bowen Rd.
23031 Apr. 15 1982	"			"	M. J. Thompson	1567	942	2,669	mp. Co.
23170 Apr. 16 1982	"			"	Charles J. Roy Jr. et al	1568	117	2,702	Lot 302 Pop. Sidmont
									Real Prop. Agreement adams mill etc.
								18,000	Lot 73 Whitestone ave.
									Rem Bk. 1534 pg. 396 Extn. & mod. Agree. - for mtg. see

INDIRECT or MORTGAGEE Index to Real Estate Mortgages — Greenville County, S. C.

KEYS PRINTING COMPANY, GREENVILLE, S. C.

Open at Proper Tab according to First Letter or Letters of Name and refer to Buff Sub-Index sheet for page reference.

FILE NUMBER DATE OF RECORD	MORTGAGEES FAMILY NAMES	GIVEN NAMES ABCDEFGHIJ	GIVEN NAMES JKLMNO	GIVEN NAMES PQRSTUVWXYZ	MORTGAGORS	BOOK	PAGE	Amount	BRIEF DESCRIPTION, LOCATION, ETC. (Not Warranted)
23188 Apr. 19, 1982	Bank			Trust Co. Southern &	<i>of fine district of Greenville & Sully cty.</i> Piedmont River Light	1568	128	75,000	George Rd. Pt. lot 6 Piedmont Golf
23206 Apr. 19, 1982	"	<i>Cancelled</i> Dennis S. Sanderson 4-20-82	4-6-84	# 31286	Hugh R. Daniel III	Deed Book 1165	553		Real Prop Acree. 20 mtg. see Lem Bk. 1555 pg. 592
23371 Apr. 20, 1982	"			"	College Properties, Inc.	1568	353	.80	Release lot 310 Cambridge III Hwy. 14. 291 Paramount Pt.
23558 Apr. 21, 1982	"			"	Preston S. Marchant	1568	413	36,140	Lt. lots 23 thru 29 S.C.
23626 Apr. 22, 1982	"			"	Helene M. Antyre	1568	496	5,000	Lot King St.
23624 Apr. 22, 1982	"			"	Elaine M. Sweet	1568	500	10,000	Unit 12-A Summit Place 3.7 acres
23828 Apr. 26, 1982	"			"	Stanley N. Baker, Sr.	1568	700	27,000	Lot 27 Jar Blvd. 20 mtg. see Lem Bk. 1555 pg. 592
23855 Apr. 26, 1982	"			"	College Properties, Inc.	1568	757		Release lot 292 Cambridge III 20 mtg. see Lem Bk. 1555 pg. 592
23854 Apr. 26, 1982	"			"	College Properties, Inc.	1568	758		Release lot 275 Cambridge III Jarvin 7p.
23915 Apr. 27, 1982	"			"	Thomas C. Dimpleton	1568	802	5,379	Lot Benjie Rd. Ex. 27. Jar
23995 Apr. 28, 1982	"			"	Marcus J. Moore, Sr.	1568	819	15,200	10.92 acre Oaklawn 2p. Rd. Extn. Bate 2p.
24034 Apr. 28, 1982	"			"	Elgin N. Duck	1568	838	1,416	Lot 6 (1.48 acre) White Horse
24098 Apr. 29, 1982	"			"	Howard M. Nolen	Deed Book 1166	120		Real Prop Agreement
24197 Apr. 31, 1982	"			"	L.E. Hammell, Sr.	1569	1	3,859	Lot 35 Longstreet Dr.
24197 Apr. 31, 1982	"			"	Warren Richard Laine	1569	3	40,253	3.7 acres
24196 Apr. 30, 1982	"			"	385 Realty Co. a div. P.D.	1569	7	105,000	Lot A, B, C, & D Congaree

INDIRECT or MORTGAGEE Index to Real Estate Mortgages — Greenville County, S. C.

KEYS PRINTING COMPANY, GREENVILLE, S. C.


☞ Open at Proper Tab according to First Letter or Letters of Name and refer to Buff Sub-Index sheet for page reference.

6-5

FILE NUMBER DATE OF RECORD	MORTGAGEES FAMILY NAMES	GIVEN NAMES ABCDEFGH	GIVEN NAMES IJKLMNO	GIVEN NAMES PQRSTUVWXYZ	MORTGAGORS	BOOK	PAGE	Amount	BRIEF DESCRIPTION, LOCATION, ETC. (Not Warranted)
24342 Apr. 30, 1982	Bank			& Trust Southern	Jimmy S. Manon	1569	207		Rem. bk. 1560 p. 30 Subordination for mtg. see Apr. mtg. on Rem. bk. 1556 p. 592 Release Lot 326 Cambridge Tr
24460 May 2, 1982	:			"	College Properties, Inc.	1569	278		Apr. mtg. on Rem. bk. 1555 p. 592 Release Lot 320 Cambridge Tr
24460 May 2, 1982	:			"	College Properties, Inc.	1569	279		Apr. mtg. on Rem. bk. 1555 p. 592 Release Lot 320 Cambridge Tr
24542 May 4, 1982	"			"	Thomas Lee Adams, Sr. a. H.S.	1569	320	19,745 ³⁷	Lot 56 Pine Hill
24600 May 5, 1982	"			"	Abrams, Bauer & Harlan	1569	369	33,000 ⁰⁰	Lot, E. North St.
24620 May 5, 1982	"			"	Erling E. Fairfax, Jr.	1569	391	5,000 ⁰⁰	Lot 24 Meadowood
24655 May 5, 1982	"			"	Laird Drexel	1569	405	35,310 ²⁴	Lot 2 & 1st lot 3 Cedar Lane Tr Cov. mtg.
24686 May 5, 1982	"			"	Erling E. Fairfax, Jr.	1569	434	7,629 ⁰⁰	mtg. see Rem. bk. 1569 p. 391 Lot 24 Meadowood. For orig
24905 May 7, 1982	"			"	James R. Mann, Sr.	1569	677	70,832 ⁰⁰	Buyer-Lauer addit. Lots 5 & 6 E. North St.
24910 May 7, 1982	"			"	David P. Douglas	1569	696	115,000 ⁰⁰	Ant. lot Howard St.
24979 May 7, 1982	"			"	John R. Cummings	1569	715	10,207 ²⁰	By Morgan Hill addit. Pl. lots 83 thru 86 Montana
25002 May 10, 1982	"			"	Edward L. Thomas	1569	785	185,000 ⁰⁰	Chautiller, sec. VII Lot 209 Chapman Rd.
24998 May 10, 1982	"			"	Heritage Homes, Inc.	1569	802		Apr. mtg. on Rem. bk. 1557 p. 548 Release Lot 91 Stratton Place
25102 May 11, 1982	:			"	College Properties, Inc.	1569	862		Apr. mtg. on Rem. bk. 1555 p. 592 Release Lot 280 Cambridge Tr
25237 May 12, 1982	"			"	BV I Contractor, Inc. et al	1569	950		Apr. mtg. on Rem. bk. 1536 p. 339 Ept. 4 Mod. Agreement
25237 May 12, 1982	"			"	William D. Kirby, et al	1569	952		Apr. mtg. on Rem. bk. 1520 p. 936 Ept. 4 Mod. Agreement

INDIRECT or MORTGAGEE Index to Real Estate Mortgages — Greenville County, S. C.

KEYS PRINTING COMPANY, GREENVILLE, S. C.


 Open at Proper Tab according to First Letter or Letters of Name and refer to Buff Sub-Index sheet for page reference.

FILE NUMBER DATE OF RECORD	MORTGAGEES FAMILY NAMES	GIVEN NAMES ABCDEFGHIJ	GIVEN NAMES JKLMNO	GIVEN NAMES PQRSTUVWXYZ	MORTGAGORS	BOOK	PAGE	Amount	BRIEF DESCRIPTION, LOCATION, ETC. (Not Warranted)
25237 May 12, 1982	Bank			& Trust Southern	Gray Exp Properties	1569	954		see Rem Bk. 1524 p. 547 Extra & Mod. Agree. for mtg.
25237 May 12, 1982	"			"	Monte D. or: Integ. et al	1569	956		see Rem Bk. 1539 p. 283 Extra & Mod. Agree. for mtg. au
25237 May 12, 1982	"			"	Virginia Montague Stahr	1569	958		see Rem Bk. 1538 p. 523 Extra & Mod. Agree. for mtg. au
25237 May 12, 1982	"			"	Jack A. Moran	1569	960		see Rem Bk. 1536 p. 27 Extra & Mod. Agree. for mtg.
25237 May 12, 1982	"			"	Larry M. Shinn et al	1569	962		see Rem Bk. 1230 p. 149 Extra & Mod. Agree. for mtg.
25237 May 12, 1982	"			"	Romas, Inc.	1569	964		see Rem Bk. 1555 p. 749 Extra & Mod. Agree. for mtg.
25237 May 12, 1982	"			"	Wiley & Associates	1569	966		see Rem Bk. 1240 p. 443 Extra & Mod. Agree. for mtg.
25261 May 13, 1982	"			"	Warren C. Lauer, et al	1569	968	4,762 ⁸⁰	4.1 ac. white Horse Rd.
25261 May 13, 1982	"			"	Samuel Webster Guthrie, Sr.	1569	970	7,955 ⁶⁶	5.9 ac. Cleveland st.
25259 May 13, 1982	"			"	John D. Wilson	1569	979	2,190 ⁵³	1.87 ac. tract 2
25325 May 14, 1982	"			"	John Nefner et al	1570	26	75,000 ⁰⁰	also lot 60 Millie ave. Lot 65 Yorkville Rd.
25351 May 14, 1982	"			"	Clifton, a.c. - Ken. Sts. Nichols - Chapman et al	1570	53	10,000 ⁰⁰	Mill Lot 196 Otis st. Mills
25404 May 14, 1982	"			"	Jerry P. Shipman et al	1570	101	4,419 ³⁶	2.25 ac. Silver Cr.
25368 May 14, 1982	"			"	David Lee M. Weiner	1570	144		see Rem Bk. 1503 p. 153 Extra & Mod. Agree. for mtg. N.H.
25509 May 17, 1982	"			"	S/A M. W. Mike Green	1570	219	29,261 ⁴⁰	Unit 17-B Summit Pl.
25719 May 19, 1982	"			"	College Prog. Inc.	1570	370		for mtg. see Rem Bk. 1555 p. 592 Release lot 284 Cambridge st.

INDIRECT or MORTGAGEE Index to Real Estate Mortgages — Greenville County, S. C.

KEYS PRINTING COMPANY, GREENVILLE, S. C.

☞ Open at Proper Tab according to First Letter or Letters of Name and refer to Buff Sub-Index sheet for page reference.

6-K

FILE NUMBER DATE OF RECORD	MORTGAGEES FAMILY NAMES	GIVEN NAMES ABCDEFGHIJ	GIVEN NAMES JKLMNO	GIVEN NAMES PQRSTUVWXYZ	MORTGAGORS	BOOK	PAGE	Amount	BRIEF DESCRIPTION, LOCATION, ETC. (Not Warranted)
25693 May 19 1982	Bank	3-1-84	<i>Cancelled</i> Dannie S. Inkerley RMC	Trust # 26769 Southern &	Lot BR 84-63 total Carl L. Esqy III In the	Deed Book 1167	95		Real Prop. Agree.
25820 May 20 1982	"			"	Billy Dean Thompson	1570	459	19,000	Lot Hwy. 93 O'Neal sp.
25783 May 20 1982	"			"	James D. Jordan	1570	437	7,883	2.75 ac. Halliday Ford
25839 May 20 1983	"			"	Barcome J. Scoggins	1570	496	6,085	Lot 101 Alabama ave.
25812 May 20 1982	"			"	Bobby D. Eller In the	1570	505	9,944	Sec. 2 Lot 5 Spring Valley
25906 May 21 1982	"			"	Joanne C. Snyder In the	1570	531	6,000	Julius mt. rd. Lot 25 Williams rd. +
25934 May 21 1982	"			"	L & J Investments In the	1570	569	59,000	west, sec. II Lot 50 Broadfield
26160 May 25 1982	"			"	J. Mat Hunt, Jr. In the	1570	855	15,000	Whechaiken Hill Lot 21 Whechaiken Cr.
26281 May 25 1982	"			"	Robert D. Brown	1570	959	19,950	Del Norte rd. Del Norte Exts. Lot 62 Cor. Great Glen Ct.
26242 May 25 1982	"			"	College Properties, Inc.	1570	946		Sp. mtg. au. Rem. Bl. 1555 pg. 592 Release lot 307 Cantrake III
26294 May 25 1982	"			"	College Properties, Inc.	1571	02		Sp. mtg. au. Rem. Bl. 1555 pg. 592 Release lot 273 Cantrake III
26331 May 26 1982	"			"	Barcome J. Scoggins In the	1571	89	6,085	496. Lot 101 Alabama ave. For orig. mtg. see Rem. Bl. 1520
26372 May 26 1982	"			"	Charles F. Black, Jr.	1571	91	16,678	Lot Lindellton rd.
26456 May 27 1982	"			"	College Properties, Inc.	1571	199		Sp. mtg. au. Rem. Bl. 1555 pg. 592 Release lot 270 Cantrake III
26507 May 27 1982	"			"	Northgate Assoc.	1571	202		Sp. mtg. au. Rem. Bl. 1523 pg. 379 Release 33 Northgate Assoc.
26568 May 28 1982	"		<i>Cancelled</i> Dannie S. Inkerley RMC	9-10-85 #8534	Lot BR 91-409 James B. Wood In the	Deed Book 1167	671		Real Property Agreement

INDIRECT or MORTGAGEE Index to Real Estate Mortgages — Greenville County, S. C.

KEYS PRINTING COMPANY, GREENVILLE, S. C.

Open at Proper Tab according to First Letter or Letters of Name and refer to Buff Sub-Index sheet for page reference.

FILE NUMBER DATE OF RECORD	MORTGAGEES FAMILY NAMES	GIVEN NAMES ABCDEFGHIJ	GIVEN NAMES JKLMNO	GIVEN NAMES PQRSTUVWXYZ	MORTGAGORS	BOOK	PAGE	Amount	BRIEF DESCRIPTION, LOCATION, ETC. (Not Warranted)
26626 May 28, 1982	Bank			Trust Southern &	<i>Trust</i> S. Randall Bentley	1571	282	.60 26,500	Bridge Rd. 3.71 A.C. Blind Tiger
26652 May 28, 1982	"			"	College Properties, Inc.	1571	377		4th Mtg. in Len Pl. 1555 of 592 Relian lot 279 Cambridge III
26670 May 31, 1982	"			"	N. Mac Johnson <i>etal</i>	1571	379	.60 14,271	Regillworth Pl. Kingsgate Lot 40 & Pt. lot 39
26742 May 31, 1982	"			"	<i>with a balance of \$1000</i> Barbara Griffin Williams	1571	439	.00 1,100	Anderson St. Highlands Lot 38 E. Wellborn St.
26797 June 1, 1982	"			"	<i>as c. Ben Pto.</i> Renta Associates	1571	529	.84 128,240	Chick Springs 29. Lot 4 Lot 60 Hunt St. East.
26870 June 2, 1982	"			"	James B. Lamm <i>etal</i>	1571	614	.67 3,469	Spurview 29. Sunset Hgts. Lot 73 S. C. Hwy. 418
26981 June 2, 1982	"			"	Rowhelme B. Holcombe Thelma B. Smith	1571	685	.32 10,162	Sec. 2 Abney miles Beaman Plant Lot 14.3 Sturtevant St.
27028 June 3, 1982	"			"	James M. Conway III	1571	753	.00 20,000	Manor Court 29. Lot Maple St. Seaside
27071 June 3, 1982	"			"	<i>etal</i> Harrell Krayon Shepherd	1571	795	.00 49,434	Lot 29 G. Lavinia + Stanley Ave.
26997 June 3, 1982	"			"	<i>etal</i> Emanuel K. Fowler	1168	41		Real Prop Agree.
27039 June 3, 1982	"			"	College Properties, Inc.	1571	841		4th Mtg. in Len Pl. 1555 of 592 Relian lot 28 Walden Pond
27181 June 4, 1982	"	<i>Cancelled</i>	12-6-85 #	19166 & B	<i>92 & 971</i> Dennie J. Grace	1168	135		Real Prop. Agree
27319 June 7, 1982	"			"	Lyn N. Hammond	1572	21	.00 16,000	Lot 128 Coach Hills
27353 June 7, 1982	"			"	Barbara E. Presley <i>Blair</i>	1572	51	.24 4,362	Sec. 4 Piedmont Mtg. Co. Lot 3 Pine Bluff St.
27421 June 8, 1982	"			"	Jesse L. Hartley	1572	71	.00 16,300	Lot 1 Parkville, Sec. B
27417 June 8, 1982	"			"	Ell D. Long, Jr.	1572	85	.00 50,000	Lot 107 Heritage Lakes

INDIRECT or MORTGAGEE Index to Real Estate Mortgages — Greenville County, S. C.

KEYS PRINTING COMPANY, GREENVILLE, S. C.

Open at Proper Tab according to First Letter or Letters of Name and refer to Buff Sub-Index sheet for page reference.

FILE NUMBER DATE OF RECORD	MORTGAGEES FAMILY NAMES	GIVEN NAMES ABCDEFGH	GIVEN NAMES IJKLMNO	GIVEN NAMES PQRSTUVWXYZ	MORTGAGORS	BOOK	PAGE	Amount	BRIEF DESCRIPTION, LOCATION, ETC. (Not Warranted)
27495 June 8, 1982	Bank			Trust Co. Southern &	Williamis ^{corp.} Stett. Div.	1572	144	.00	Partin's Knoll
27533 June 9, 1982	"	Cancelled Dennis S. Inkerly REMC	4-29-85	#32465	St. St. 89-943 Walter R. Van Gorden	Deed Book 1168	391	120,000	Lot 1 Partin's mill Rd.
27605 June 9, 1982	"			" "	" "			.80	Real Property Agreement
27540 June 9, 1982	"			" "	Gene J. Benson	1572	210	8,575	0.06 acre. Bates rd.
27839 June 11, 1982	"			" "	Jerry W. Farrow	1572	250	10/67	Lot Thome rd.
27828 June 11, 1982	"			" "	Frances B. Ridgell a.s.c. by Pts.	1572	445	69,000	91. Lots 2, 3, & 4 of land for mtg. see Rem Bd. 1523 pg. 379
27999 June 14, 1982	"			" "	Northgate Associates	1572	51P		Release Unit 32 Northgate Drive assign.
27909 June 15, 1982	"			" "	Spennville County Realtors. a.s.c. Ben. Mts.	1572	604		Security overl. & Conditional
28098 June 15, 1982	"			" "	Nichols - Chapman	1572	665	18,000	House 3. rd. Pal. mtg. Co. Sec. I Lot 64 Second ave. Village
28008 June 15, 1982	"			" "	Winston Woodruff	1572	727	33,000	91. Lots 2, 16, & 3
28007 June 15, 1982	"			" "	Ronald Lee Hunt, ^{star}	1572	788	7,636	Blue mt. rd. Lot 8 Watkins Rd.
28175 June 16, 1982	"			" "	Herbert S. Peddie, ^{star}	1572	792	30,000	Lot Duncan St.
28206 June 16, 1982	"			" "	Nemesio Loariza	Deed Book 1168	717		Real Prop. Agree.
28222 June 16, 1982	"			" "	Don R. Rogers a.s.c. Rem. Pts.	1572	889	12,529	State Hwy. 20 Monticello Eate. Lots 70, 71, 72, 73, 474-48
28255 June 16, 1982	"			" "	Penta Associates	Re-Record 1572	893	128,240	20. For Orig. see REM Bd. 1571 pg. 529 Lot 4 Lot 60 Forest St. Eate. Church Spg.
28255 June 16, 1982	"			" "	College Properties Inc.	1572	899		For mtg. see REM Bd. 1555 pg. 552 Release lot 306 Cambridge rd.
28255 June 16, 1982	"			" "	College Properties Inc.	1572	900		For mtg. see REM Bd. 1555 pg. 592 Release lot 283 Cambridge rd.

INDIRECT or MORTGAGEE Index to Real Estate Mortgages — Greenville County, S. C.

1

KEYS PRINTING COMPANY, GREENVILLE, S. C.

Open at Proper Tab according to First Letter or Letters of Name and refer to Buff Sub-Index sheet for page reference.

FILE NUMBER DATE OF RECORD	MORTGAGEES FAMILY NAMES	GIVEN NAMES ABCDEFGHIH	GIVEN NAMES IJKLMNO	GIVEN NAMES PQRSTUVWXYZ	MORTGAGORS	BOOK	PAGE	Amount	BRIEF DESCRIPTION, LOCATION, ETC. (Not Warranted)
28370 June 17, 1982	Bank			Trust Co. Southern &	Church - Inc. Disciples United Methodist	1572	996	50,000	R.D. & Black Dr. 4.494 Acres, Co. Riley Smith The 7th Mtg. Sec. 2811 & 1555 B. 592
28358 June 17, 1982	"			"	College Properties, Inc.	1573	48		Yellow Mt. 325 Conelike
28358 June 17, 1982	"			"	College Properties, Inc.	1573	49		7th Mtg. Sec. 2811 & 1555 B. 592 Yellow Mt. 263 Conelike III
28358 June 17, 1982	"			"	College Properties, Inc.	1573	50		7th Mtg. Sec. 2811 & 1555 B. 592 Yellow Mt. 269 Conelike III
28418 June 18, 1982	"			"	Brenda W. Greene	1573	103	9,000	Sec. 3 Lot 39 Beva Hgts.
28629 June 21, 1982	"			"	Church of God of Prophecy	1573	203	50,000	5.73 ac. Prop. Piedmont
28569 June 21, 1982	"			"	Lami L. Mann	1573	228	6,856	Cherokee mobile Home Base Lot 12 Jimmy Mail
28625 June 22, 1982	"	Donnie S. Inks rem	3-10-93 #15013	Sat Bk 139-664	Jerry L. Robertson, Jr.	1169	77		Real Prop. Agmt Highland Terrace
28694 June 22, 1982	"			"	Lauden C. Hoffman, Inc.	1573	334	27,500	Lot 9+10 Hillcrest Dr.
28713 June 22, 1982	"			"	Trudy E. Barrett, Sr.	1573	341	12,036	Lot 6 Burwood Cr.
28799 June 23, 1982	"			"	E. L. Hughes, et al	1169	118		Real Property Agreement lot 61 Smalltown Rd. + oil mill Rd.
28784 June 23, 1982	"			"	Herman F. Dill, Jr.	1573	441	83,222	Lot 60 U.S. Hwy. 776, also M.H. Sun
28785 June 23, 1982	"			"	Dary N. Long, et al	1573	520	40,000	Lot 40 8 Pt. lot 41 Belmont
28852 June 24, 1982	"	Donnie S. Inks rem	4-8-85 #30073		Willie L. Major, et al	1169	182		Real Prop. Agreement Satterfield Pl.
29034 June 25, 1982	"			"	Keith Stewart, et al	1573	709	47,000	Lot 13 Satterfield Rd.
28985 June 25, 1982	"			"	Edgar J. Taylor, et al	1573	728	10,000	Farrell W. Woodfield Sec 8 Lot 272 1st. lots 271 & 284

INDIRECT or MORTGAGEE Index to Real Estate Mortgages — Greenville County, S. C.

KEYS PRINTING COMPANY, GREENVILLE, S. C.

Open at Proper Tab according to First Letter or Letters of Name and refer to Buff Sub-Index sheet for page reference.

6-M

FILE NUMBER DATE OF RECORD	MORTGAGEES FAMILY NAMES	GIVEN NAMES ABCDEFGHIJ	GIVEN NAMES JKLMNO	GIVEN NAMES PQRSTUVWXYZ	MORTGAGORS	BOOK	PAGE	Amount	BRIEF DESCRIPTION, LOCATION, ETC. (Not Warranted)
29091 June 28, 1982	Bank			Trust Co. Southern &	<i>of the estate of Nedman</i> Curtis James Nedman	1573	735	11,000	Calvin Rd. Heritage Hills Lot 55 Cor. Anderson Rd. + Dyng. Au. Rem. 1363 sq. 150 Relax lot 23 Mill Creek Est.
29411 June 30, 1982	"			" "	Mill Creek a Ltd. Pto.	1573	999		Relax lot 23 Mill Creek Est.
29348 June 30, 1982	"			" "	Harval L. Moore	1574	8	33,191	1.80 acs. Clearview Rd.
29383 June 30, 1982	"			" "	C. Gary Hall	1574	19	7,000	Lot 35 Lake Harbor
29382 June 30, 1982	"			" "	James Timothy Gordon	1574	21	3,400	2.40 acs. Harrison Bridge
173 July 1, 1982	"			" "	Mark A. Eope	1574	336	18,000	Lot 53 Asheton Butler
307 July 2, 1982	"			" "	Moby E. Barrett, Sr.	1574	495	12,036	2.341 Lot 6 Bonwood & Bonwood For orig. mty. see Lt 4 BK. 1573
372 July 6, 1982	"			" "	Willson J. Redding	1574	572	12,987	2 lots Freeman Bridge Bennett St.
371 July 6, 1982	"			" "	James Q. Christopher	1574	574	10,620	Lot 3 Cor. Pinsett ave. + St. McDaniel Hqs.
417 July 6, 1982	"			" "	Thomas E. Macfie	1574	598	60,000	Lot 46 1/2 Pt. lot 45 Cleveland
501 July 7, 1982	"			" "	Daniel E. Taylor, et al	1574	660	16,000	Sec. I Lot 107 Conelake
681 July 9, 1982	"			" "	Edward H. Kembree	1574	807	50,000	8 lots Bethel Ests.
705 July 9, 1982	"			" "	Park Street Assoc.	1574	825	15,000	Lot 214 Park St.
706 July 9, 1982	"			" "	Park Street Assoc.	1574	829	15,000	Lot 213 Park St.
706 July 9, 1982	"			" "	Park Street Assoc.	1574	833	15,000	Lot 215 Park St.
774 July 9, 1982	"			" "	Distributing Co. Inc. Clayton Jile +	1574	892	45,000	2.28 acs. Woodruff Rd.
29384 June 30, 1982	Committed + added 12-1-82			" "	B. D. Murphy, et al	1574	23	10,000	Lot 10 Northside Cr.

INDIRECT or MORTGAGEE Index to Real Estate Mortgages — Greenville County, S. C.

KEYS PRINTING COMPANY, GREENVILLE, S. C.

Open at Proper Tab according to First Letter or Letters of Name and refer to Buff Sub-Index sheet for page reference.

FILE NUMBER DATE OF RECORD	MORTGAGEES FAMILY NAMES	GIVEN NAMES ABCDEFGHIJ	GIVEN NAMES JKLMNOPQ	GIVEN NAMES RSTUVWXYZ	MORTGAGORS	BOOK	PAGE	Amount	BRIEF DESCRIPTION, LOCATION, ETC. (Not Warranted)
737 July 9, 1982	Bank			Trust Co. Southern &	Earl J. Childers	1574	908	.40 10,744	1.40 acs. Sterling Stone
737 July 9, 1982	"			"	Elizabeth B. Johnson	1574	912	.72 3,652	Lot
722 July 9, 1982	"			"	College Properties, Inc.	1574	928		For mtg. see R&H BK. 1555 Pg. 592 Release lot 313 Canaduate III
817 July 13, 1982	"			"	Dove see Realty Co.	1574	969	.04 10,040	lot 117 Canaduate Rd. Dove see lot 159 Appertice W. 2200
933 July 13, 1982	"			"	Larry Wilburn	1575	113	.04 16,175	Pl. lots 31 & 32 Catalina see R&H BK. 1560 Pg. 751
987 July 13, 1982	"			"	Davidson-Vaughn	1575	181		Extra. & mod. agree. for mtg. see R&H BK. 1549 Pg. 746
987 July 13, 1982	"			"	Leo Howard Hill, et al.	1575	183		Extra. & mod. agree. for mtg. see R&H BK. 1562 Pg. 700
987 July 13, 1982	"			"	Stanley N. Baker, et al.	1575	185		Extra. & mod. agree. for mtg. see R&H BK. 1540 Pg. 418
987 July 13, 1982	"			"	Michael Pinka, et al.	1575	187		Extra. & mod. agree. for mtg. see R&H BK. 1540 Pg. 783
987 July 13, 1982	"			"	Robert M. Hunt, et al.	1575	189		Extra. & mod. agree. for mtg. see R&H BK. 1539 Pg. 298
987 July 13, 1982	"			"	Lawrence E. McNeil, Jr.	1575	191		Extra. & mod. agree. for mtg. see R&H BK. 1493 Pg. 700
987 July 13, 1982	"			"	Melvin R. Lammie	1575	193		Extra. & mod. agree. for mtg. see R&H BK. 1287 Pg. 312
987 July 13, 1982	"			"	Joe E. Hawkins	1575	195		Extra. & mod. agree. for mtg. see R&H BK. 1507 Pg. 272
987 July 13, 1982	"			"	Joseph F. Outten, et al.	1575	197		Extra. & mod. agree. for mtg. see R&H BK. 1430 Pg. 53
987 July 13, 1982	"			"	Design Builders, Inc.	1575	199		Extra. & mod. agree. for mtg. see R&H BK. 1440 Pg. 507
987 July 13, 1982	"			"	Helen W. Palmer	1575	201		Extra. & mod. agree. for mtg. see R&H BK. 1443 Pg. 33
"	"			"	"	1575	201		

INDIRECT or MORTGAGEE Index to Real Estate Mortgages — Greenville County, S. C.

KEYS PRINTING COMPANY, GREENVILLE, S. C.

Open at Proper Tab according to First Letter or Letters of Name and refer to Buff Sub-Index sheet for page reference.

FILE NUMBER DATE OF RECORD	MORTGAGEES FAMILY NAMES	GIVEN NAMES ABCDEFGHIJ	GIVEN NAMES JKLMNO	GIVEN NAMES PQRSTUVWXYZ	MORTGAGORS	BOOK	PAGE	Amount	BRIEF DESCRIPTION, LOCATION, ETC. (Not Warranted)
987 July 13, 1982	Bank				Trust Co. Southern & ^{stat} William D. Richardson	1575	203		See REM BK. 1456 Pg. 321 Extra + mod. agree. for mtg.
1064 July 14, 1982	"				" " Helmut J. Larson	1575	247		REM BK. 1545 Pg. 617 Extra + mod. agree. for mtg. see
1137 July 15, 1982	"				" " Richard K. Newell	1575	278	10,000 ⁰⁰	ave. 7.188 ac. R/W W lot
1187 July 15, 1982	"				" " Helmut J. Hodinger ^{stat}	1575	351		See REM BK. 1530 Pg. 209 Extra + mod. agree. for mtg.
1187 July 15, 1982	"				" " James D. Farnsworth ^{stat}	1575	353		REM BK. 1315 Pg. 777 Extra + mod. agree. for mtg. see
1187 July 15, 1982	"				" " Louise E. Johnson	1575	355		REM BK. 1526 Pg. 560 Extra + mod. agree. for mtg. see
1187 July 15, 1982	"				" " Joe W. Hill	1575	357		REM BK. 1491 Pg. 458 Extra + mod. agree. for mtg. see
1187 July 15, 1982	"				" " Joseph J. Fogdan	1575	359		See REM BK. 1529 Pg. 0726 Extra + mod. agree. for mtg.
1187 July 15, 1982	"				" " F. N. Gillespie, ^{stat}	1575	361		See REM BK. 1558 Pg. 91 Extra + mod. agree. for mtg.
1255 July 16, 1982	"				" " Alfred W. Cash	1575	395	16,843 ¹⁵	Lot 41 Pt. lot 3 Hwy. 70
1376 July 19, 1982	"				" " Mount Zion Realty Corp.	1575	498	360000 ⁰⁰	Lane Lot Cor. Fisher Pt. + Shady
1442 July 19, 1982	"				" " College Properties, Inc.	1575	497		for mtg. see REM BK. 1555 Pg. 586 Helen Lot 305 Cambridge
1691 July 22, 1982	"				" " Warren C. Lous, ^{stat}	1575	817	4,032 ⁰⁰	3.4 ac.
1722 July 22, 1982	"				" " Rebecca A. Hill	1575	822	10,000 ⁰⁰	Forest Hills Sec. 2 Lot 11 Forest View Pt.
1724 July 22, 1982	"				" " Janice M. Posey	1575	828	12,000 ⁰⁰	Lot 95 McQuain Gardens
1875 July 23, 1982	"				" " Joel A. Luthersin	1576	14	11,500 ⁰⁰	Lot 819 Eli St.

INDIRECT or MORTGAGEE Index to Real Estate Mortgages — Greenville County, S. C.

KEYS PRINTING COMPANY, GREENVILLE, S. C.

Open at Proper Tab according to First Letter or Letters of Name and refer to Buff Sub-Index sheet for page reference.

FILE NUMBER DATE OF RECORD	MORTGAGEES FAMILY NAMES	GIVEN NAMES ABCDEFGHIJ	GIVEN NAMES JKLMNOPQ	GIVEN NAMES RSTUVWXYZ	MORTGAGORS	BOOK	PAGE	Amount	BRIEF DESCRIPTION, LOCATION, ETC. (Not Warranted)	
1890 July 23 1982	Bank			Trust Co. Southern &	Jess W. Franklin the	1576	29	16,373	Sec. H Woodville Hpts. H. lots 1-A + 1-B Alice St. Ag. mtg. sub Em Bl. 1555 pg. 592 Release Lot 265 Cambridge	
1887 July 23 1982	"			-	College Properties Inc	1575	995		Ag. mtg. sub Em Bl. 1550 pg. 937 Release 2.40 Am. Home Bldg. Co.	
1888 July 23 1982	"			"	Thomas J. Wilson A.O.D. Ray Kubick B. Jackson	1576	56		Sunny Slopes, sec. 1	
2081 July 27 1982	"			"	Deborah B. Betton the	1576	240	13,240	Lot 6 Suddell Rd. Club View Hpts.	
2080 July 27 1982	"			"	Walter Jess Brown	1576	242	11,280	Lot 48 Strayham Blvd	
2125 July 27 1982	"			"	James P. Carter	1576	252	5,296	Lot 30	
2254 July 28 1982	"			"	Ray E. Fulmer	1576	377	8,200	mill also lot 16 Piedmont ave. Lot 128 "B" St. Woodside	
2184 July 28 1982	"	Cancelled Dannie S. Sanderly 1982	7-27-83	# 2986 St B/c. 781-1240	Tommy R. Smith Wanda Lee Smith	Deed Book	1170	859		Real Prop. Agreement
2445 July 30 1982	"			"	Patricia Lee Estep	1576	519	5,000	Lot 2 Hill St.	
2446 July 30 1982	"			"	Nancy Carol Jackett	1576	533	8,369	Walt Hampton Sheds, sec. III Lot 115 Danbury Ri.	
2485 July 30 1982	"			"	Michael Woodall	1576	562	4,000	Farmington ahev Lot 71 Shubuta Ri.	
2443 July 30 1982	"			"	C. L. Johnson	1576	615	3,739	Woodland Lot 29 1/2 St. lot 28 sec. A	
2433 July 30 1982	"			"	College Properties Inc	1576	676		Ag. mtg. sub Em Bl. 1555 pg. 592 Release Lot 308 Cambridge	
3518 Aug. 2, 1982	"			"	A. Marvin Quattlebaum	1576	684	25,000	Lot 142 Cor. Victory ave. + Fine Forest Dr.	
2717 Aug 3 1982	"	Cancelled Dannie S. Sanderly 1982	1-24-84	# 22897 St B/c 83-1798	James E. Speed, et al	Deed Book	1171	413		Real Prop. Agre.
2993 Aug. 5 1982	"			"	Kenneth R. Spooner	1577	102	10,511	Verdant Vista Mauldin Lot 29 Ferande Dr.	

INDIRECT or MORTGAGEE Index to Real Estate Mortgages — Greenville County, S. C.

KEYS PRINTING COMPANY, GREENVILLE, S. C.

Open at Proper Tab according to First Letter or Letters of Name and refer to Buff Sub-Index sheet for page reference.

6-0

FILE NUMBER DATE OF RECORD	MORTGAGEES FAMILY NAMES	GIVEN NAMES ABCDEFGH	GIVEN NAMES IJKLMNO	GIVEN NAMES PQRSTUVWXYZ	MORTGAGORS	BOOK	PAGE	Amount	BRIEF DESCRIPTION, LOCATION, ETC. (Not Warranted)
2991 Aug. 5, 1982	Bank				Trust Co. Southern &				
"	"				"	1577	121	5,000 ^{.00}	Lots 107, 108, & 109 Charles Dr. Condo. also lot 105 B & H. lots 101, 102, 103, & 105
3040 Aug. 5, 1982	"				"	1577	121		for mtg. au Rem Ch. 1494 pg. 38 Release trust sparkle for Wanda.
3285 Aug. 9, 1982	"				Berry Woods	1577	198		annulment include home dr. 22.65 acs. Saluda Dam Rd.
3499 Aug. 11, 1982	"				W. Lily Jones, state	1577	375	71,000 ^{.00}	2.04 acs. Hall Rd.
3524 Aug. 11, 1982	"				Maurice C. Atkins, Inc	1577	559	5,752 ^{.45}	Parcel 1 + 2 Rd. Butler St.
3609 Aug. 12, 1982	"				Herman J. Dill Jr.	1577	601	89,222 ^{.05}	1 acre Old Grille - 40th g. meadowbrook Farms, better 20
3654 Aug. 12, 1982	"				David D. Kennedy	1577	637	40,775 ^{.00}	Lot 22 Lowell St.
3769 Aug. 13, 1982	"				Janet K. Dennings	1577	657	12,201 ^{.00}	27.226 acs. Dry Oak Rd.
3965 Aug. 17, 1982	"				Johnny C. Lawson	1577	742	30,000 ^{.00}	1/2 acs. State St.
4000 Aug. 17, 1982	"				Calvin N. Cox	1577	983	30,000 ^{.00}	3/4 mtg. au Rem Ch. 1555 pg. 592 Release lot 202 Cambridge St.
4052 Aug. 18, 1982	"				College Properties Inc.	1577	999		Lot 26 Swan St.
4095 Aug. 18, 1982	"				Carl C. Skelton	1578	52	15,000 ^{.00}	Lehigh Creek, N.I. Lot 13 Nonville Lane
4088 Aug. 18, 1982	"				Richard J. Whelan, Inc	1578	88	15,207 ^{.08}	for mtg. au Rem Ch. 1547 pg. 609 Release Unit 254 Ingleade H.P.R.
4110 Aug. 19, 1982	"				Ingleade, Inc	1578	128		for mtg. au Rem Ch. 1547 pg. 609 Release Unit 222 Ingleade H.P.R.
4494 Aug. 24, 1982	"				Ingleade, Inc	1578	134		1.37 acs. Stone St.
					Jackie P. Blanken	1578	394	34,462 ^{.80}	

INDIRECT or MORTGAGEE Index to Real Estate Mortgages — Greenville County, S. C.

KEYS PRINTING COMPANY, GREENVILLE, S. C.

Open at Proper Tab according to First Letter or Letters of Name and refer to Buff Sub-Index sheet for page reference.

FILE NUMBER	MORTGAGEES FAMILY NAMES	GIVEN NAMES ABCDEFGHIJ	GIVEN NAMES JKLMNOPQ	GIVEN NAMES RSTUVWXYZ	MORTGAGORS	BOOK	PAGE	Amount	BRIEF DESCRIPTION, LOCATION, ETC. (Not Warranted)
4469 Aug 23, 1982	Bank			Trust Co. Southern &	^{O.D. title} Thomas J. Wilson, Jr.	1578	419	30,000.00	Famincy St. Left Pt. 196 ac. Kelly River Sec I
4592 Aug 24, 1982	"			"	Jerome K. Jay, Jr.	1578	559	10,000.00	Lot 41 Pelham Woods
4598 Aug 24, 1982	"			"	Mays V. Cooper, title	1578	561	3,658.00	Lot 32 Santa North
4539 Aug 24, 1982	"			"	Donald H. Spencer, title	1578	565	11,064.76	.77 ac. Calib Rd.
4614 Aug 24, 1982	"			"	College Properties, Inc.	1578	587		2 nd mtg. see Rem bk. 1555 pg. 592 Pelham lot 271 Landmark III
4614 Aug 24, 1982	"			"	College Properties, Inc.	1578	588		2 nd mtg. see Rem bk. 1555 pg. 592 Pelham lot 272 Landmark III
4676 Aug 25, 1982	"			"	Jimmy Porter, title	1172	729		Real Prop. Agree. for well
4643 Aug 25, 1982	"			"	Stanley H. Baker, title	1578	599	10,000.00	Lot 27 Jar Blvd.
4646 Aug 25, 1982	"			"	Roosevelt Heights, Inc. title	1578	603	1,208,094.00	Tracts Nichol St.
4768 Aug 26, 1982	"			"	Harold Curtis Pierce, title	1578	717	5,773.68	0.91 ac. Darusville Rd.
4818 Aug 26, 1982	"			"	Jimmy J. Manas, title	1578	791		REM BK. 1560 pg. 30 Ext. & mod. agree. for mtg. see REM BK. 1549 pg. 44 & U
4818 Aug 26, 1982	"			"	Robert N. Williams, title	1578	793		Ext. & mod. agree. for mtg. see REM BK. 1549 pg. 367
4818 Aug 26, 1982	"			"	John Cathers, C. Inc. title	1578	795		Ext. & mod. agree. for mtg. see REM BK. 1546 pg. 468
4818 Aug 26, 1982	"			"	William J. Funnell, title	1578	797		Ext. & mod. agree. for mtg. see REM BK. 1534 pg. 396
4818 Aug 26, 1982	"			"	Charles J. Roy, Jr. title	1578	799		Ext. & mod. agree. for mtg. see REM BK. 1530 pg. 668
4818 Aug 26, 1982	"			"	Edward H. Hembree, title	1578	801		Ext. & mod. agree. for mtg. see

INDIRECT or MORTGAGEE Index to Real Estate Mortgages — Greenville County, S. C.

KEYS PRINTING COMPANY, GREENVILLE, S. C.

Open at Proper Tab according to First Letter or Letters of Name and refer to Buff Sub-Index sheet for page reference.

FILE NUMBER	DATE OF RECORD	MORTGAGEES FAMILY NAMES	GIVEN NAMES ABCDEFGH	GIVEN NAMES IJKLMNO	GIVEN NAMES PQRSTUVWXYZ	MORTGAGORS	BOOK	PAGE	Amount	BRIEF DESCRIPTION, LOCATION, ETC. (Not Warranted)
4818	aug. 26, 1982	Bank			Trust Co. Southern &	William D. Hilley, trustee	1578	803		26M BK. 1520 Pg. 936 Ext. & mod. agree. for mtg. see
4818	aug. 26, 1982	"			"	Edna R. Cobb	1578	805		26M BK. 1585 Pg. 599 Ext. & mod. agree. for mtg. see
4818	aug. 26, 1982	"			"	Geeky - Don, inc.	1578	807		26M BK. 1465 Pg. 895 Ext. & mod. agree. for mtg. see
4818	aug. 26, 1982	"			"	D. D. Dorman	1578	809		26M BK. 1408 Pg. 804 Ext. & mod. agree. for mtg. see
4818	aug. 26, 1982	"			"	Leo J. Conlan, trustee	1578	811		26M BK. 1477 Pg. 198V Ext. & mod. agree. for mtg. see
4818	aug. 26, 1982	"			"	Robert W. Sand	1578	813		26M BK. 1449 Pg. 689 Ext. & mod. agree. for mtg. see
4818	aug. 26, 1982	"			"	Harry B. Luthi	1578	815		26M BK. 433 Pg. 195 Ext. & mod. agree. for mtg. see
4818	aug. 26, 1982	"			"	Robert W. Knapp	1578	817		26M BK. 1548 Pg. 668 Ext. & mod. agree. for mtg. see
4818	aug. 26, 1982	"			"	James C. Schepers, trustee	1578	819		26M BK. 1549 Pg. 252 Ext. & mod. agree. for mtg. see
4818	aug. 26, 1982	"			"	B. L. Johnson	1578	821		26M BK. 1546 Pg. 864 Ext. & mod. agree. for mtg. see
4818	aug. 26, 1982	"			"	Cynthia Manning	1578	823		26M BK. 1364 Pg. 991 Ext. & mod. agree. for mtg. see
4818	aug. 26, 1982	"			"	Theresa Kenetic	1578	825		26M BK. 1319 Pg. 896 Ext. & mod. agree. for mtg. see
4818	aug. 26, 1982	"			"	Henry S. Luthi, Jr.	1578	827		26M BK. 1346 Pg. 119 Ext. & mod. agree. for mtg. see
4732	aug. 26, 1982	"			"	Ingleside, Inc.	1578	831		N.H. for mtg. see 26M BK. 1547 Pg. 609 Please remit 225 Ingleside
5284	sep. 1, 1982	"			"	Ruth Ann Carson	1579	399	.40	acres
5377	sep. 1, 1982	"			"	Clarence B. Purcell			8.984	Lot 103 W. Jarvis Rd.
		"			"	Clarence B. Moor	1579	504	.84	acres
									4/64	Lot 68 meadowbrook

INDIRECT or MORTGAGEE Index to Real Estate Mortgages — Greenville County, S. C.

1

KEYS PRINTING COMPANY, GREENVILLE, S. C.

Open at Proper Tab according to First Letter or Letters of Name and refer to Buff Sub-Index sheet for page reference.

FILE NUMBER DATE OF RECORD	MORTGAGEES FAMILY NAMES	GIVEN NAMES ABCDEFGHIJ	GIVEN NAMES JKLMNO	GIVEN NAMES PQRSTUVWXYZ	MORTGAGORS	BOOK	PAGE	Amount	BRIEF DESCRIPTION, LOCATION, ETC. (Not Warranted)
5443 Sep. 2, 1982	Bank			Trust Co. Southern &	Julian N. Barnett, et al	1579	578	9,075 ^{.22}	Vista Hills Lot 110 Ashford Ave.
5451 Sep. 2, 1982	"			"	Bruce Gibson	1579	582	50,000 ^{.04}	Krallwood Hgts. Lot 34 Auders Ave. Sec. 5
5543 Sep. 2, 1982	"			"	College Properties, Inc.	1579	685		3 rd mtg. see Lem Bl. 1555 pg. 592 Release lot 281 Canabuck III
5543 Sep. 2, 1982	"			"	College Properties, Inc.	1579	686		3 rd mtg. see Lem Bl. 1555 pg. 592 Release lot 268 Canabuck III
5543 Sep. 2, 1982	"			"	College Properties, Inc.	1579	687		3 rd mtg. see Lem Bl. 1555 pg. 592 Release lot 266 Canabuck III
5543 Sep. 2, 1982	"			"	College Properties, Inc.	1579	688		3 rd mtg. see Lem Bl. 1555 pg. 592 Release lot 262 Canabuck III
5566 Sep. 3, 1982	"	Cancelled Dennis S. Linderley	5-8-87	# 48266	S. & B. B. 101-1664 Oranion Aldrich				Deed Book 1173 336 Deed Book 1173 425 Real Property Agreement
5703 Sep. 7, 1982	"			"	Joe Robert Hill, et al				Real Property Agree.
5870 Sep. 8, 1982	"			"	Craig Williamson	1579	951	10,000 ^{.00}	Lot 13 alta Vista Ave.
6024 Sep. 9, 1982	"			"	David N. Lumsden	1580	70	15,000 ^{.00}	Rd. South St. 20, 25 acs. Standing Sprig.
6051 Sep. 10, 1982	"			"	Cheryl A. DeVart	1580	105	4,000 ^{.00}	Sunny Slaps, Sec. B Lot 194 Cedar Creek Dr.
6139 Sep. 10, 1982	"			"	Mary Jane J. Lawrence	1580	126	20,000 ^{.00}	Lot Cleveland St.
6213 Sep. 13, 1982	"			"	Brenda Cohens	1580	224	10,150 ^{.00}	Eastonville Lot 41 Beechwood Ave.
6196 Sep. 13, 1982	"			"	Charles D. Roach, et al				Deed Book 1173 750 Real Property Agree.
6665 Sep. 16, 1982	"			"	Carl W. Hentry	1580	657	9,447 ^{.49}	Rd. Lot Old Goolley Bridge
6637 Sep. 16, 1982	"			"	Ledger D. Weber	1580	664	8,500 ^{.00}	Grandview Hgts. Lot 4 Mae Dr.

INDIRECT or MORTGAGEE Index to Real Estate Mortgages — Greenville County, S. C.

KEYS PRINTING COMPANY, GREENVILLE, S. C.

Open at Proper Tab according to First Letter or Letters of Name and refer to Buff Sub-Index sheet for page reference.

6-0

FILE NUMBER DATE OF RECORD	MORTGAGEES FAMILY NAMES	GIVEN NAMES ABCDEFGH	GIVEN NAMES IJKLMNO	GIVEN NAMES PQRSTUVWXYZ	MORTGAGORS	BOOK	PAGE	Amount	BRIEF DESCRIPTION, LOCATION, ETC. (Not Warranted)
6762 Sep. 17, 1982	Bank				Trust Co. Southern & ^{etc}	1580	744	10,000 ⁰⁰	Lot 29 E. Jallulah Pl.
6927 Sep. 20, 1982	"				" Cecil H. Nelson Jr. ^{etc}	1580	878	47,000 ⁰⁰	Lot 2
7005 Sep. 21, 1982	"				" Lou Adelle Wilson ^{etc}	1580	977	4,365 ⁰¹	Oakland St. 7.35 ac. lots 1 thru 4
7039 Sep. 21, 1982	"				" Rebecca L. Lochester	1581	12	5,488 ²⁰	Trone St. Lot 1 Waycross Rd.
7062 Sep. 21, 1982	"				" Edgar J. Taylor ^{etc}	1580	994		see Rem. Book 1573 pp. 728 Euta + Mad. Berke for city
7119 Sep. 22, 1982	"				" Donald E. Baltz ^{a corp.}	1581	98	100,000 ⁰⁰	Saluda River, Clulland St. Tract Devils well + middle
7479 Sep. 27, 1982	"				^{Cancelled} Danna S. Sankowsky ¹⁰⁻¹¹⁻⁸⁹	Deed Book			
7495 Sep. 27, 1982	"				" Deane Vaughn ^{etc}	1174	671		Real Property Agreement Fairview Rd. less St.
7512 Sep. 27, 1982	"				" Manzoor Ahmed M.D. ^{etc}	1581	554	35,000 ⁰⁰	162.57 ac. S. C. Hwy. 418 + Oakland St.
7519 Sep. 27, 1982	"				" Jane N. Batson ^{etc}	1581	561	15,017 ⁴⁰	Lot, Little Texas Rd.
7636 Sep. 27, 1982	"				" John V. Cheros ^{etc}	1581	569	98,000 ⁰⁰	Lot Laurens Rd.
7652 Sep. 28, 1982	"				" Piero Bertola ^{etc}	1581	667	15,000 ⁰⁰	Tract 1 more Rd.
7740 Sep. 28, 1982	"				" A. D. Cannon, Jr.	1581	671	100,000 ⁰⁰	alta Vista Lots 26 + 27 Crescent ave.
7755 Sep. 29, 1982	"				" Edward R. Namer, Jr.	1581	739	20,000 ⁰⁰	N. Sumner Sts. Lot, Cor. E. Washington +
7927 Sep. 29, 1982	"				" Cecil D. Buchanan	1581	758	23,000 ⁰⁰	Lot 4 Atwood St.
7931 Sep. 30, 1982	"				" J. D. Brunette ^{etc}	1581	949	21,215 ⁸⁸	This Saint Lot 12 Fair Saint Pl.
	"				" Ronald Steven Smith ^{etc}	1581	958	15,002 ⁰⁰	Mfg. G. Village Lot 61 Kneel St. Piedmont

INDIRECT or MORTGAGEE Index to Real Estate Mortgages — Greenville County, S. C.

KEYS PRINTING COMPANY, GREENVILLE, S. C.

Open at Proper Tab according to First Letter or Letters of Name and refer to Buff Sub-Index sheet for page reference.

FILE NUMBER DATE OF RECORD	MORTGAGEES FAMILY NAMES	GIVEN NAMES ABCDEFGHIJ	GIVEN NAMES JKLMNO	GIVEN NAMES PQRSTUVWXYZ Trust Co.	MORTGAGORS	BOOK	PAGE	Amount	BRIEF DESCRIPTION, LOCATION, ETC. (Not Warranted)
7963 Oct. 1, 1982	Bank			Southern &	Jimmy Clayton ^{trust} Assoc.	1582	71	11,800	Escale acres Lot 14 Nicks Co.
7974 Oct. 1, 1982	"			"	Moby Stone ^{trust} Assoc.	1582	97	24,426	also 2 ac. - see P. 3 tracts Oaklawn Sp.
7974 Oct. 1, 1982	"			"	Willard L. Davis	1582	101	2,600	5 ac. Oaklawn Sp.
7974 Oct. 1, 1982	"			"	Lawrence J. Phillips ^{trust}	1582	104	27,047	Oaklawn Tract 1 Old E. R.R.
8089 Oct. 1, 1982	"			"	James Gilbert Sloan	1582	218	11,192	2 tracts, Bates Sp.
8103 Oct. 1, 1982	"			"	Moby E. Smith, Jr.	1582	229	12,036	Re-record for orig. mtg. see R&M bk. 1573 Pg. 341. Re-record bk. 1574 Pg 495. Lot 6 Greenwood G. Greenwood
8246 Oct. 4, 1982	"			"	Ingliside, Inc.	1582	432		30 mtg. see Rem. bk. 1547 pg. 609 Release Unit 219 Ingleside H.P.R.
8171 Oct. 4, 1982	"			"	David R. Stone	1582	326	80,000	Lots
8198 Oct. 4, 1982	"			"	Patricia M. Williams	1582	357	40,000	Sec. 7 Lot 19 Deuenger Pl.
8289 Oct. 5, 1982	"			"	Charles A. Joss ^{trust}	1582	442	11,500	N.P.R. Unit 14 Oak Stone village
8290 Oct. 5, 1982	"			"	Nichols - Chapman	1582	446	17,000	Partial St. funny slope Lot 3 1/4. lots 4+8
8351 Oct. 5, 1982	"			"	Willy + assoc.	1582	464		R&M bk. 1343 Pg. 886 Mtd. forump. agree. for mtg. see
8328 Oct. 5, 1982	"			"	Northgate associates	1582	543		for mtg. see R&M bk. 1523 Pg. 379 Release Unit 30 Northgate Assoc
8344 Oct. 5, 1982	"			"	Northgate associates	1582	545		bk. 1581 Pg. 841 BK. 1581 Pg. 841
8345 Oct. 5, 1982	"			"	Northgate associates	1582	566		subordination. for mtg. see R&M bk. 1503 Pg. 379 BK. 1581 Pg. 833 subordination. for mtg. see R&M

(order in error see bk 5 bk 1)

trust co.
Lutheran

INDIRECT or MORTGAGEE Index to Real Estate Mortgages — Greenville County, S. C.

KEYS PRINTING COMPANY, GREENVILLE, S. C.

☞ Open at Proper Tab according to First Letter or Letters of Name and refer to Buff Sub-Index sheet for page reference.

6-R

FILE NUMBER DATE OF RECORD	MORTGAGEES FAMILY NAMES	GIVEN NAMES ABCDEFGHIJ	GIVEN NAMES JKLMNO	GIVEN NAMES PQRSTUVWXYZ	MORTGAGORS	BOOK	PAGE	Amount	BRIEF DESCRIPTION, LOCATION, ETC. (Not Warranted)
8416 Oct. 6, 1982	Bank			Trust Co. Southern &	Lou R. Maddox, et al	1582	566	20,000 ⁰⁰	Brookside, sec. I Lot 14 Adams mill rd.
8609 Oct 7, 1982	"			"	N-L. Butler, et al	1582	677		see R Em Bl. 1550 pg. 143 Return lot 24 Lumbago farm
8593 Oct. 7, 1982	"			"	James F. Brockman	1582	667	20,000 ⁰⁰	19 acres
8751 Oct. 9, 1982	"			"	Frank C. Galloway	1582	814	65,000 ⁰⁰	St. W. lots 50, 51, & 52 E North
8844 Oct. 11, 1982	"			"	Steve D. Laine, et al	1582	902	11,000 ⁰⁰	Lot 34 Julian ave.
8913 Oct. 11, 1982	"			"	William Kevin Taylor	1582	941	25,000 ⁰⁰	Suckow rd. 0.145 ac. & 2.51 ac. N.
8793 Oct. 11, 1982	"			"	Marcus J. Moore	1582	970	13,740 ⁹⁶	1.07 ac. Oaklawn rd.
8940 Oct. 12, 1982	"			"	Homer B. McCall	1583	11	2,000 ⁰⁰	St. funny slopes St. lots 1, 2, 3, & 8, Tarline
8980 Oct. 12, 1982	"			"	Joann B. Summey	1583	45	14,600 ⁰⁰	Sunset, Npts. Austin rd Lot 8 Sunset Rd.
9055 Oct 13, 1982	"	<i>Cancelled Annie S. Tankersley remc</i>	4-4-85 # 29825	St. Bl. 89-144	R. Michael Horton	Deed Book 1175	716		Real Property Agreement Glossy Mt. rd.
9066 Oct. 13, 1982	"			"	Shon R. Robertson	1583	105	14,500 ⁰⁰	8.44 ac. Hwy. 101
9061 Oct. 13, 1982	"			"	Catherine Phillips	1583	107	11,000 ⁰⁰	17.07 ac. Stanley Valley
9166 Oct. 14, 1982	"			"	Albert A. Bata, et al	1583	191	45,000 ⁰⁰	23-912 Glossy Mt. rd 3 tracts 5. Hwy. 11 & S.C. Hwy
9230 Oct 14, 1982	"			"	New Covenant Fellowship	1583	224		mt. on R Em Bl. 1446 pg. 458 Assumption Agreement. for
9277 Oct. 15, 1982	"			"	Charlie E. Ellison, Jr.	1583	273	20,000 ⁰⁰	3.85 ac. Putman rd.
9297 Oct. 15, 1982	"			"	Lentry D. Buchanan	1583	286	40,000 ⁰⁰	Sites rd. 1.71 ac. N.S. Hwy. 25 north

INDIRECT or MORTGAGEE Index to Real Estate Mortgages — Greenville County, S. C.

KEYS PRINTING COMPANY, GREENVILLE, S. C.

Open at Proper Tab according to First Letter or Letters of Name and refer to Buff Sub-Index sheet for page reference.

FILE NUMBER DATE OF RECORD	MORTGAGEES FAMILY NAMES	GIVEN NAMES ABCDEFGHIJ	GIVEN NAMES KLMNO	GIVEN NAMES PQRSTUVWXYZ	MORTGAGORS	BOOK	PAGE	Amount	BRIEF DESCRIPTION, LOCATION, ETC. (Not Warranted)
9361 Oct. 15, 1982	Bank			TrustCo. Southern &	James Henry Thompson	1583	301	-00 34,000	O'neal St. Tract 2 S.C. Hwy. 290
9383 Oct. 18, 1982	"			"	Leon Kazian, et al	1583	352	-00 27,600	Lot Pettigrew St.
9411 Oct. 18, 1982	"			"	Kenneth Samuel, et al	1583	385	-00 15,000	Adams Mill, East Mauldin Lot 9 Whitestone ave.
9340 Oct. 18, 1982	"	Cancelled Dannie S. Tankersley RMC	5-4-88	# 47565	S. B. 107-1799 Willie J. Mozier, et al	Bank Book 1175	848		Real Property Agreement Rem Ch. 155 pp. 611 Extn. & Mod. Agree. for mtg. see see Rem Ch. 155 pp. 112 Extn. & Mod. Agree. for mtg. see see Rem Ch. 155 pp. 476 Extn. & Mod. Agree. for mtg. see see Rem Ch. 155 pp. 970 Extn. & Mod. Agree. for mtg. see see Rem Ch. 154 pp. 420 Extn. & Mod. Agree. for mtg. see see Rem Ch. 153 pp. 396 Extn. & Mod. Agree. for mtg. see see Rem Ch. 153 pp. 780 Extn. & Mod. Agree. for mtg. see see Rem Ch. 151 pp. 926 Extn. & Mod. Agree. for mtg. see see Rem Ch. 159 pp. 83 Extn. & Mod. Agree. for mtg. see see Rem Ch. 144 pp. 995 Extn. & Mod. Agree. for mtg. see see Rem Ch. 143 pp. 64 Extn. & Mod. Agree. for mtg. see see Rem Ch. 134 pp. 450 Extn. & Mod. Agree. for mtg. see
9606 Oct. 20, 1982	"			"	Donald W. Ray, Jr. et al	1583	587		
9606 Oct. 20, 1982	"			"	Weyman H. Dodson, Jr.	1583	589		
9606 Oct. 20, 1982	"			"	Wayne C. Wagner et al	1583	591		
9606 Oct. 20, 1982	"			"	Antoin J. Nash	1583	593		
9606 Oct. 20, 1982	"			"	J.C. Shurtz et al	1583	595		
9609 Oct. 20, 1982	"			"	Char. J. Ray, Jr. et al	1583	597		
9609 Oct. 20, 1982	"			"	David B. Mann, et al	1583	599		
9609 Oct. 20, 1982	"			"	Anna C. Funderburk	1583	601		
9606 Oct. 20, 1982	"			"	Bethel Bible Missionary Church	1583	603		
9606 Oct. 20, 1982	"			"	E. Hays Reynolds	1583	605		
9606 Oct. 20, 1982	"			"	Eastlan Real Estate Associates	1583	607		
9606 Oct. 20, 1982	"			"	Dave Lee Realty	1583	609		

INDIRECT or MORTGAGEE Index to Real Estate Mortgages — Greenville County, S. C.

KEYS PRINTING COMPANY, GREENVILLE, S. C.

Open at Proper Tab according to First Letter or Letters of Name and refer to Buff Sub-Index sheet for page reference.

6-5

FILE NUMBER DATE OF RECORD	MORTGAGEES FAMILY NAMES	GIVEN NAMES ABCDEFGH	GIVEN NAMES IJKLMNO	GIVEN NAMES PQRSTUVWXYZ	MORTGAGORS	BOOK	PAGE	Amount	BRIEF DESCRIPTION, LOCATION, ETC. (Not Warranted)
9606 Oct. 20, 1982	Bank			Trust Co. Southern &	d/11a Harrison optician Charles N. Harrison et al	1583	611		see Rem. Bk. 1560 pg 442 Cust. & mod. higher for mtg.
9703 Oct. 21, 1982	"			"	David J. Harmon et al	1583	661	.00	304 Run Lot 62 Broadleaf Dr. Gray
9799 Oct. 22, 1982	"			"	William J. Fairbanks a.s.c. Gen. Hs.	1583	767	15,000	A. lot 1 3.04 acs.
9858 Oct. 22, 1982	"			"	Wheeler & Kennemore Hs	1583	837	260,000	PA. Lot 6 - A memorial medical
9859 Oct. 22, 1982	"			"	Frank R. Wheeler	1583	852	23,000	PA. Lot 6 - A memorial medical
9903 Oct. 25, 1982	"			"	John P. Netrick, et al	1583	867	8,500	6.01 acs. Cooper mt. Rd.
9902 Oct. 25, 1982	"			"	Frank B. Nalter Jr.	1583	881	10,899	Northgate Lane N.P.R. Unit 8 Varney St.
9974 Oct. 25, 1982	"			"	Mary J. Culbertson	1583	928	100,000	Lot 1 also strips
10123 Oct. 26, 1982	"			"	Sam Addington	1584	17	2,973	Village of Slatts mfg. co. Lot 6 & lot Whitely St.
10021 Oct. 26, 1982	"			"	Homer S. McCall, et al	1584	53	2,000	2d record For orig. mtg. see Rem Bk. 1583
" "	"			"	" "	1584	53		2d record A. 11. 1/2 A. lots 1, 2, 3, + 8 Darline St. Sunny slopes
10251 Oct. 28, 1982	"			"	James O. Farnsworth	1584	225	80,000	Williams St. Lot 1 Cor. Pettigrew St. +
10304 Oct. 28, 1982	"			"	Hatwood Bldg. Inc.	1584	290	22,500	Lot 14 Glenn St.
10305 Oct. 28, 1982	"			"	Leo Howard Hill, et al	1584	294	17,000	Sec. 2 Satany woods Lot 93 Arundell Rd.
10280 Oct. 28, 1982	"			"	Lee J. Kuykendall	1584	358	4,000	Conestee Lots 40, 41, 42, + 69
10412 Oct. 29, 1982	"			"	Thomas E. Boston Jr.	1584	433	50,000	crossing Lot, Cor. Payne St. +

INDIRECT or MORTGAGEE Index to Real Estate Mortgages — Greenville County, S. C.

KEYS PRINTING COMPANY, GREENVILLE, S. C.

Open at Proper Tab according to First Letter or Letters of Name and refer to Buff Sub-Index sheet for page reference.

FILE NUMBER DATE OF RECORD	MORTGAGEES FAMILY NAMES	GIVEN NAMES ABCDEFGHIJ	GIVEN NAMES KLMNO	GIVEN NAMES PQRSTUVWXYZ	MORTGAGORS	BOOK	PAGE	Amount	BRIEF DESCRIPTION, LOCATION, ETC. (Not Warranted)
10443 Oct. 29, 1982	Bank			Trust Co. Southern &	Allan Ross, Jr. <i>etal</i>	1584	472	10,167 ⁸³	Lot Old Hundred Rd.
10465 Oct. 29, 1982	"			"	Carl L. Espy, III <i>etal</i>	1584	505	29,876 ⁰³	Lot 25 Lanneau Dr. Coleman Hgts.
10480 Oct. 29, 1982	"			"	William N. Owens <i>etal</i>	1584	519	14,477 ⁴⁰	Lot 99 Virginia ave.
10505 Nov. 1, 1982	"			11-21-91 #60015 Dennis S. Sankersley <i>etal</i>	Jean J. Finley <i>etal</i>	Deed Book 1176	468		Real Prop. Acq. LeRoy H. Bates 2P.
10914 Nov. 4, 1982	"			"	Trace B. Styles	1584	991	35,310 ²⁴	Lot 40 Walnut Lane Knollwood Hgts. Sec. 5
11044 Nov. 5, 1982	"			"	Bruce Gibson	1585	108	60,000 ⁰⁰	Lot 34 Onders ave. Rd. 1 Sta. Rd.
11048 Nov. 5, 1982	"			"	Richard Alvin Rogers	1585	117	7,500 ⁰⁰	1.7 acs. lot. Waycross Church
11113 Nov. 5, 1982	"			"	Judy Neal Bennett	1585	444	15,871 ⁶⁸	Alma Solida 2P. Sec. 1 Upper creek
11178 Nov. 8, 1982	"			"	Joseph J. Walker, <i>etal</i>	1585	195	50,000 ⁰⁰	Lot 326 Silver creek Rd.
11242 Nov. 8, 1982	"			"	William M. Coker <i>prop. a s.c. den. 2P5.</i>	1585	258	4,461 ⁰⁸	1.50 acs. Reedy Fork Rd. N.P.R.
11300 Nov. 9, 1982	"			"	Boan Farnsworth	1585	317	100,000 ⁰⁰	Units, Summit Place Sunny Slopes sec. IV
11351 Nov. 9, 1982	"			"	Zane Halliford, <i>etal</i>	1585	370	29,983 ⁸⁰	Lot 217 Siskull Rd. alvey mills Brandon 2lt.
11447 Nov. 10, 1982	"			"	E Earl Craven, <i>etal</i>	1585	541	15,000 ⁰⁰	Lot 13 Dorsey ave - Sec. 1 Sec. 4 Piedmont mfg. Co
11468 Nov. 10, 1982	"			"	Charlie J. Reeves, <i>etal</i>	1585	563	3,100 ⁰⁰	Lot 4 Pine Bluff St. 3rd mtg. see Rem Bd. 1572 p. 71
11456 Nov. 10, 1982	"			"	Jesse L. Hartley	1585	608		Extension & Modification Agreement for mtg. see Rem Bd. 1496 pg. 367
11456 Nov. 10, 1982	"			"	James M. Henderson, Jr.	1585	610		Extension & Modification Agreement

INDIRECT or MORTGAGEE Index to Real Estate Mortgages — Greenville County, S. C.

KEYS PRINTING COMPANY, GREENVILLE, S. C.

Open at Proper Tab according to First Letter or Letters of Name and refer to Buff Sub-Index sheet for page reference.

FILE NUMBER DATE OF RECORD	MORTGAGEES FAMILY NAMES	GIVEN NAMES ABCDEFGH	GIVEN NAMES IJKLMNO	GIVEN NAMES PQRSTUVWXYZ	MORTGAGORS	BOOK	PAGE	Amount	BRIEF DESCRIPTION, LOCATION, ETC. (Not Warranted)
11456 Nov. 10, 1982	Bank			Trust Co. Southern &	Harrett S. Mifon Johnson	1585	612		For mtg. see Rem. Bk. 1459 pp. 328 Extension & modification Agreement
11456 Nov. 10, 1982	"			" "	Hayes Machinery, Inc.	1585	614		For mtg. see Rem. Bk. 1487 pp. 104 Extension & modification Agreement
11456 Nov. 10, 1982	"			" "	Northgate Associates	1585	616		For mtg. see Rem. Bk. 1523 pp. 379 Extension & modification Agreement
11456 Nov. 10, 1982	"			" "	Otis D. Dorman, Jr.	1585	618		For mtg. see Rem. Bk. 1381 pp. 293 Extension & modification Agreement
11456 Nov. 10, 1982	"			" "	Wiley & Associates	1585	620		For mtg. see Rem. Bk. 1240 pp. 443 Extension & modification Agreement
11629 Nov. 12, 1982	"			" "	Charles A. Dumm, Jr.	1585	750	4,000	Lot 5 U.S. Hwy. 25, also
11662 Nov. 12, 1982	"			" "	Wayne Laddie, et al	1585	765	5,332	Lot Blind Tiger Bridge Spring Forest
11676 Nov. 12, 1982	"			" "	Edward J. Howard	1585	776	9,600	Lot 5 Spring Forest Dr.
11711 Nov. 12, 1982	"			" "	Quentin O. Ball, et al	1585	835	15,000	Fairway access Lot 10, Herian Dr.
11598 Nov. 12, 1982	"			" "	Northgate Associates a.s.c. Rem. Bks.	1585	852		For mtg. see Rem. Bk. 1523 pp. 379 Release Unit 31 Northgate Assoc.
11608 Nov. 12, 1982	"			" "	Heritage Home, Inc.	1585	855		For mtg. see Rem. Bk. 1557 pp. 548 Release 1.701 Acres Hammett Road
11630 Nov. 12, 1982	"			" "	Brook-Jarmanworth Prop. a.s.c. Rem. Bks.	1585	856		Rem. Bk. 1585 pp. 317 Release Unit 17c - For mtg. see
11724 Nov. 15, 1982	"			" "	George N. Edwards, Jr.	1585	872	7,500	Stone Land Co. Lot 12 E. Oak St. Sec. 7.
11840 Nov. 15, 1982	"			" "	John M. Gathings, et al	1585	947	40,000	Lot
11854 Nov. 16, 1982	"			" "	George A. Mullinnix, Jr.	✓	✓	✓	82-4764 Tentures - 903 Pickney St.
11903 Nov. 16, 1982	"			" "	George A. Mullinnix, Jr.	1586	11	250,000	Lot 41 U.S. Hwy. 29 & Pickney St. Lot Pickney St. Ext. also

INDIRECT or MORTGAGEE Index to Real Estate Mortgages — Greenville County, S. C.

KEYS PRINTING COMPANY, GREENVILLE, S. C.

Open at Proper Tab according to First Letter or Letters of Name and refer to Buff Sub-Index sheet for page reference.

FILE NUMBER DATE OF RECORD	MORTGAGEES FAMILY NAMES	GIVEN NAMES ABCDEFGH	GIVEN NAMES IJKLMNO	GIVEN NAMES PQRSTUVWXYZ	MORTGAGORS	BOOK	PAGE	Amount	BRIEF DESCRIPTION, LOCATION, ETC. (Not Warranted)
12301 Nov. 19, 1982	Bank				Trust Co. Southern &			.00	Ridge Dr. & Floyd St.
12298 Nov. 19, 1982	"				"			37,000 -65	Lot 68 St. lot 7 Cor. Blue
12324 Nov. 19, 1982	"				"			10,620 -54	Lot 72 sunny acre
12579 Nov. 23, 1982	"				"			10,367 -00	Lot 121 city view
12589 Nov. 23, 1982	"				Westside Quik Shop by St. Lane			79,000	Tracts I & II Locker Rd.
12751 Nov. 24, 1982	"				St. Matthew Epst. Church			5,000	3000 Old Y'ville - Selzer
12694 Nov. 24, 1982	"				Julian Road Dev. a.s.c. term. P.T.S.			170,000 -00	Charger Pl. sec. 13 & 14 26 lots, 20 lots + 32 lots
12781 Nov. 26, 1982	"				Northgate Associates				30 mtg. sec. Rem. Bl. 1523 pg. 379 Release Unit 3 6 Northgate Dr
12942 Nov. 29, 1982	"				Edward J. Howard			9,600	Spring Forest Lot 56 Spring Forest Rd.
12941 Nov. 29, 1982	"				Don J. Realty				30 mtg. sec. Rem. Bl. 1348 pg. 450 Release lot 95 Done Dr
13047 Nov. 30, 1982	"				William Stout Dev. Corp.				30 mtg. sec. Rem. Bl. 1498 pg. 867 Release lot 95 Done Dr
13144 Dec. 1, 1982	"				Don B. Burns			2,500	Lot 3 Petal Club
13156 Dec. 4, 1982	"				Eugene C. Radford			10,000	Cayhroche I Lot 55 Augustine Dr.
13238 Dec. 4, 1982	"				Roy S. Rensen			30,000	Lot W-22 Whiggamill Sec 4-6
13282 Dec. 1, 1982	"				Atta Lee Hill			12,000	Lot 90
B198 Dec. 1, 1982	"				Ralph C. Abucrombie, Jr.			8,875 -64	Highland Sp. 526 Green Park Mt. Rd.
	"				College Properties Inc.				30 mtg. sec. Rem. Bl. 1555 pg. 592 Release lot 6 Walden Pond

INDIRECT or MORTGAGEE Index to Real Estate Mortgages — Greenville County, S. C.

KEYS PRINTING COMPANY, GREENVILLE, S. C.

Open at Proper Tab according to First Letter or Letters of Name and refer to Buff Sub-Index sheet for page reference.

FILE NUMBER DATE OF RECORD	MORTGAGEES FAMILY NAMES	GIVEN NAMES ABCDEFGHIJ	GIVEN NAMES JKLMNO	GIVEN NAMES PQRSTUVWXYZ	MORTGAGORS	BOOK	PAGE	Amount	BRIEF DESCRIPTION, LOCATION, ETC. (Not Warranted)
13261 Dec. 1, 1982	Bank			Trust Co. Southern &	a S.T. Pts. Julien Road Developers	1587	753		2 nd mtg. see REM Bk. 1586 pg. 994 Release Lot 381 Seneca Rd. Dec. 15
13587 Dec. 6, 1982	"			"	Lowell Frazer, et al	Dead Book 1178	462		Real Property Agreement
13719 Dec. 7, 1982	"			"	Edward J. Ramsey	Dead Book 1178	528		Real Property Agreement
13665 Dec. 7, 1982	"			"	Richard A. Lusk, et al	1588	115	16,191	5 acs. Hunter Rd.
13705 Dec. 7, 1982	"			"	Luis Pryall	1588	144	25,000	Lane Ct. Lot 21 Pt. lot 3 cedar
14020 Dec. 9, 1982	"			"	John D. Vernon	1588	426	6,000	Reynow Pt. Lot 79 abney mills
14184 Dec. 10, 1982	"			"	Matte M. J. Grey, et al	1588	580	9,182	Jenkins mill rd. small hwy. Lot 1 Col. Sabell Lane +
14356 Dec. 13, 1982	"			"	Joseph Edward May Jr.	1588	802	12,549	3 acs. Styles Rd.
14397 Dec. 14, 1982	"			"	John Clyde Correll Jr.	1588	844	15,000	Lot 3 McLean ave.
14711 Dec. 16, 1982	"			"	Universal Equipment	1589	237	250,000	Classenbury and Pt. 3 lots Industrial B.
14825 Dec. 17, 1982	"			"	Heritage Homes, Inc.	1589	452		2 nd mtg. see REM Bk. 1557 pg. 548 Release lot 83 Stratton Place
14825 Dec. 17, 1982	"			"	Heritage Homes, Inc.	1589	459		2 nd mtg. see REM Bk. 1557 pg. 548 Release lot 81 Stratton Place
14844 Dec. 17, 1982	"			"	W. E. Palmer	1589	391	8,000	Sales 2 ^d . 1/2 acre white Horse Rd.
14981 Dec. 21, 1982	"			"	Edgar J. Taylor, et al	1589	632		see REM Bk. 1573 pg. 728 Extn. + Mod. Agre. for mtg.
15111 Dec. 21, 1982	"			"	Christine Ford Haines	1589	665	46,000	Sec. 7. House etc. Lot 62 allbridge Rd.
15089 Dec. 21, 1982	"			"	R. Kent Chapman	1589	744	3,203	Oaklawn 2 ^d . 3.61 acs. Williams Rd.

INDIRECT or MORTGAGEE Index to Real Estate Mortgages — Greenville County, S. C.

KEYS PRINTING COMPANY, GREENVILLE, S. C.

Open at Proper Tab according to First Letter or Letters of Name and refer to Buff Sub-Index sheet for page reference.

FILE NUMBER DATE OF RECORD	MORTGAGEES FAMILY NAMES	GIVEN NAMES ABCDEFGH	GIVEN NAMES IJKLMNO	GIVEN NAMES PQRSTUVWXYZ	MORTGAGORS	BOOK	PAGE	Amount	BRIEF DESCRIPTION, LOCATION, ETC. (Not Warranted)
15164 Dec. 22, 1982	Bank	<i>Cancelled</i> <i>Annexed</i>	1-20-83	Trust Co Southern &	17798 1st Bk. 79-422 N. Reed Sheard et al	Deed Book 1179	359		Real Property Agreement New Silchester Co. Lot 8 Cor. Dukkland R. &
15396 Dec. 23, 1982	"			"	MHM Corp.	1590	20	10,000	Sidge Co. 3.71 acs. Blind Tiger
15393 Dec. 23, 1982	"			"	J. Randall Bentley	1589	995	22,142	Saluda sp. 42 1/2 acs. (tract 2)
15667 Dec. 28, 1982	"			"	James E. Malone	1590	302	20,000	Let James st., also lot
15975 Dec. 29, 1982	"			"	Walter a. Hancock Jr.	1590	408	15,000	1 acre Keller mill Rd.
15784 Dec. 29, 1982	"			"	Edward a. Richards	1590	411	3,862	For mtg. see Rem Bk. 1493 pp. 908 Extn. & Mod. Agreement
15752 Dec. 29, 1982	"			"	Mahm R. Lamin	1590	453		For mtg. see Rem Bk. 1555 pp. 749 Extn. & Mod. Agreement
15752 Dec. 29, 1982	"			"	Remar, Inc.	1590	455		For mtg. see Rem Bk. 1555 pp. 747 Extn. & Mod. Agreement
15752 Dec. 29, 1982	"			"	J & B Investments	1590	457		Rem Bk. 1558 pp. 40 Extn. & Mod. Agree. - For mtg. see
15752 Dec. 29, 1982	"			"	Hamlin Beattie	1590	459		Extn. & Mod. Agree. - For mtg. see
15752 Dec. 29, 1982	"			"	Winston A. Glencer	1590	461		Extn. & Mod. Agree. - For mtg. see see Rem Bk. 1560 pp. 410 & re-record 1561 pp. 335
15752 Dec. 29, 1982	"			"	Wm. J. Richardson et al	1590	463		see Rem Bk. 1456 pp. 321 Extn. & Mod. Agree. - For mtg. see see Rem Bk. 1448 pp. 468
15752 Dec. 29, 1982	"			"	L. Jack Sill	1590	465		Extn. & Mod. Agree. - For mtg. see see Rem Bk. 1572 pp. 405
15752 Dec. 29, 1982	"			"	Joseph K. Ridgill Jr et al	1590	467		Extn. & Mod. Agree. - For mtg. see see Rem Bk. 1570 pp. 26
15752 Dec. 29, 1982	"			"	Darry Lee Hefner et al	1590	469		Extn. & Mod. Agree. - For mtg. see

INDIRECT or MORTGAGEE Index to Real Estate Mortgages — Greenville County, S. C.

KEYS PRINTING COMPANY, GREENVILLE, S. C.

Open at Proper Tab according to First Letter or Letters of Name and refer to Buff Sub-Index sheet for page reference.

6-2

FILE NUMBER DATE OF RECORD	MORTGAGEES FAMILY NAMES	GIVEN NAMES ABCDEFGH	GIVEN NAMES IJKLMNO	GIVEN NAMES PQRSTUWXYZ	MORTGAGORS	BOOK	PAGE	Amount	BRIEF DESCRIPTION, LOCATION, ETC. (Not Warranted)
15752 Dec 29 1982	Bank				Trust Co. Southern &				
15752 Dec 29 1982	"				Albert S. Hazard	1590	471		see Rem Bk. 1566 pg. 144 Ectm. & mod. agreement - for mtg.
15752 Dec 29 1982	"				Albert J. Jansen	1590	473		see Rem Bk. 1556 pg. 258 Ectm. & mod. agree. - for mtg.
15752 Dec 29 1982	"				Joe E. Hawkins	1590	475		see Rem Bk. 1287 pg. 30 1/2 Ectm. & mod. agree. - for mtg.
15752 Dec 29 1982	"				Doyle R. Peave	1590	477		see Rem Bk. 1526 pg. 558 Ectm. & mod. agree. - for mtg.
"	"				Helen W. Palmer	1590	479		Ectm. & mod. agree. - for mtg.
15752 Dec 29 1982	"				" " "	1590	479		see Rem Bk. 1440 pg. 529 - 1/2 re-record 1443 pg. 330
15871 Dec 30 1982	"				Edward R. Hames, Jr.	1590	481		see Rem Bk. 1591 pg. 739 Ectm. & mod. agree. - for mtg.
15871 Dec 30 1982	"				Van C. Larkleton, Inc	1590	487	42,000	Sec. 4 also, 33 acres. Highland 20. Lot 7 Stone Lake Hgts.
16059 Jan 3 1983	"				Frank P. Hammond	1590	520	52,500	Lot 254 Canbrake Tr Green Valley Hgts.
16326 Jan 4 1983	"				Merrill R. Wicker	1590	696	25,000	Lot 115 McElhenny Rd. 30.
16290 Jan 4 1983	"				James E. McCutchen	1590	864	20,800	Lot 2 asphalt, Butler
16292 Jan 4 1983	"				Julian Road Developers	1590	941		for mtg. see Rem Bk. 1586 pg. 994 Relian Lot 377 Avenue Pl. Sec 15
16292 Jan 4 1983	"				H. L. Butler, et al	1590	942		for mtg. see Rem Bk. 1558 pg. 91 Relian Unit 4 Easton Townhome
16292 Jan 4 1983	"				H. L. Butler, et al	1590	943		for mtg. see Rem Bk. 1550 pg. 143 Relian Unit 4 Easton Townhome
16375 Jan 5 1983	"				J. Harold Kellingie	1590	944		for mtg. see Rem Bk. 1565 pg. 535 Relian Unit 4 Easton Townhome
	"				Julian Road Developers	1591	61		for mtg. see Rem Bk. 1586 pg. 994 Relian Lot 380 Avenue Pl. Sec 15

INDIRECT or MORTGAGEE Index to Real Estate Mortgages — Greenville County, S. C.

KEYS PRINTING COMPANY, GREENVILLE, S. C.

Open at Proper Tab according to First Letter or Letters of Name and refer to Buff Sub-Index sheet for page reference.

FILE NUMBER DATE OF RECORD	MORTGAGEES FAMILY NAMES	GIVEN NAMES ABCDEFGHIH	GIVEN NAMES IJKLMNO	GIVEN NAMES PQRSTUVWXYZ	MORTGAGORS	BOOK	PAGE	Amount	BRIEF DESCRIPTION, LOCATION, ETC. (Not Warranted)
16325 Jan 5 1983	Bank			Trust Co. Southern &	asc. Pts. Julian Road Developer	1591	62	.00	3/4 mtg. du Lem Bl. 1586 19.994 Release lot 313 Orange Pl. Sec 15
16399 Jan 5 1983	"			"	Alvin J. Batson	1590	974	55,000	Lot, Hwy. 25
16396 Jan 5 1983	"			"	Robert M. Coleman	1590	976	47,234 ⁸⁸	Lot Hwy. 25
16416 Jan 5 1983	"			"	Rebecca J. Williams	1590	983	6,000	Old Eagle Bridge Rd. Camilla Ga St. Lot 126 & 127 Cor. Cole Rd.
16530 Jan 6 1983	"			"	Julian Road Developer	1591	145		3/4 mtg. du Lem Bl. 1586 19.994 Release lot 378 Orange Pl. Sec 15
16530 Jan 6 1983	"			"	Julian Road Developer	1591	146		3/4 mtg. du Lem Bl. 1586 15.994 Release lot 375 Orange Pl. Sec 15
16626 Jan 7 1983	"	Cancelled Dannie & Linderley KRM	11-9-83 #	15268 & B 83-101	Violet J. Clayton	Deed Book 1180	509		Real Property Agreement
16626 Jan 7 1983	"	Cancelled Dannie & Linderley KRM	10-28-83 #	13905 & B 82-17950	Clayton Site West. Co. Inc. Inc.	Deed Book 1180	510		Real Property Agreement + Kimbrell Rd.
16809 Jan 10 1983	"			"	Sunbelt Properties	1591	426	1,750,000	6.5 acs. Cor. E. North St. Ext.
16898 Jan 11 1983	"			"	William Cromer, et al	1591	495	30,641	Holly Springs, sec. 2, maildir Lot 53 Bent Brook Rd.
17024 Jan 12 1983	"			"	John Carroll Rushing	1591	597	105,000	Sec. 4 Chanticleer Lot 10 E. New Oak Rd.
17054 Jan 12 1983	"			"	C. V. Glenn	1591	625	20,207 ⁰⁴	Rd. Sites 2nd. 10.33 acs. Lindsay Lake
17056 Jan 12 1983	"			"	James L. Johnson	1591	627	16,305 ⁷²	1.20 acs. Saluda 2nd.
17069 Jan 12 1983	"			"	John Carroll Rushing Ind. et al	1591	629		597 pm mtg. Agreement - du Lem Bl. 1591 19.
17439 Jan 17 1983	"			"	Stanley W. Sheftall	1592	60	40,000	Lot 5 Richbourg et.
17450 Jan 17 1983	"			"	David A. Sizemore	1592	86	17,000	Sec 8 Woodside Mills Lot 13 1/2th St.

INDIRECT or MORTGAGEE Index to Real Estate Mortgages — Greenville County, S. C.

KEYS PRINTING COMPANY, GREENVILLE, S. C.

☞ Open at Proper Tab according to First Letter or Letters of Name and refer to Buff Sub-Index sheet for page reference.

1
6-W

FILE NUMBER DATE OF RECORD	MORTGAGEES FAMILY NAMES	GIVEN NAMES ABCDEFGHIJ	GIVEN NAMES KLMNNO	GIVEN NAMES PQRSTUWXYZ	MORTGAGORS	BOOK	PAGE	Amount	BRIEF DESCRIPTION, LOCATION, ETC. (Not Warranted)
17450 Jan. 17, 1983	Bank				Trust Co. Southern &	1592	82	17,000 ⁰⁰	5 th Sec. II Victor managhan Lot 103 cor. McBeth & Sully
17462 Jan. 17, 1983	"				"	1592	131		3 rd mtg. au Rem. Bk. 1529 pg. 726 Release a. 069 Area Raymond Rd.
17592 Jan. 18, 1983	"				B. B. Ashley, et al	1592	218	15,403 ²⁰	Chick App. 20. Lot 60 Wellington Street
17709 Jan. 19, 1983	"				College Properties Inc.	1592	389		3 rd mtg. au Rem. Bk. 1555 pg. 582 Release lot 254 Carthage
17816 Jan. 20, 1983	"				Julian Road Developers	1592	472		3 rd mtg. au Rem. Bk. 1586 pg. 994 Release lot 394 Seawigfield sea 15
17834 Jan. 20, 1983	"				Inglerside Inc.	1592	474		Release unity 247 thm 251 Ingleside
"	"				"	1592	474		Release unity 247 thm 251 Ingleside Mch. Prop. Reg - for mtg. see Rem Bk. 1491 pg. 826
17769 Jan. 20, 1983	"				Robert A. Thompson ^{et al}	1592	403	5,111 ⁰⁸	Lot 1 W. Georgia Rd.
17826 Jan. 20, 1983	"				Janet K. Dennings	1592	423	16,907 ³¹	meadowbrook Farms Lot 22 Lowell St.
17827 Jan. 20, 1983	"				O.B. Gyn Group, P.A.	1592	425	100,000 ⁰⁰	Lot
17859 Jan. 20, 1983	"				John Gordon Young, et al	1592	442	25,000 ⁰⁰	Rd. Austin 3p. 3.785 aca. Anderson bridge
17912 Jan. 24, 1983	"				Henry B. Little	1592	504	10,000 ⁰⁰	5.0 aca. moore Rd.
18041 Jan. 24, 1983	"				Elizabeth 2. Marchant	1592	660		Rem Bk. 1561 pg. 851 Estate & Mod. Agree. for mtg. see Rem Bk. 1560 pg. 751
18041 Jan. 24, 1983	"				Davidson Vaughn, et al, P.T.S.	1592	662		Estate & Mod. Agree. for mtg. see Rem Bk. 1592 pg. 664
18041 Jan. 24, 1983	"				Shirley S. Garrison et al	1592	664		Estate & Mod. Agree. for mtg. see Rem Bk. 1560 pg. 51
18041 Jan. 24, 1983	"				Zed A. Manion	1592	666		Estate & Mod. Agree. for mtg. see

INDIRECT or MORTGAGEE Index to Real Estate Mortgages — Greenville County, S. C.

KEYS PRINTING COMPANY, GREENVILLE, S. C.

Open at Proper Tab according to First Letter or Letters of Name and refer to Buff Sub-Index sheet for page reference.

FILE NUMBER DATE OF RECORD	MORTGAGEES FAMILY NAMES	GIVEN NAMES ABCDEFGH	GIVEN NAMES IJKLMNO	GIVEN NAMES PQRSTUVWXYZ	MORTGAGORS	BOOK	PAGE	Amount	BRIEF DESCRIPTION, LOCATION, ETC. (Not Warranted)
18041 Jan 24 1983	Bank			Trust Co. Southern &	Heritage Homebldg. Inc.	1592	668		REM Book 1557 pg. 548 Extn. & Mod. Agree. for mtg see
18041 Jan 24 1983	"			"	B. L. Johnson	1592	670		REM Book 1546 pg. 864 Extn. & Mod. Agree. for mtg see
18041 Jan 24 1983	"			"	Sarah A. Morris	1592	672		REM Book 1536 pg. 27 Extn. & Mod. Agree. for mtg see
18041 Jan 24 1983	"			"	Charles J. Roy Jr. et al	1592	674		REM Book 1534 pg. 396 Extn. & Mod. Agree. for mtg see
"	"			"	Herbert A. Madini et al	1592	676		REM Book 1530 pg. 209 Extn. & Mod. Agree. for mtg see
"	"			"	Joseph J. Pozdani	1592	678		REM Book 1529 pg. 726 Extn. & Mod. Agree. for mtg see
"	"			"	Ingliside, Inc.	1592	680		REM Book 1491 pg. 826 Extn. & Mod. Agree. for mtg see
"	"			"	Joe W. Hiller	1592	682		REM Book 1491 pg. 458 Extn. & Mod. Agree. for mtg see
"	"			"	Robert W. Bond	1592	684		REM Book 1449 pg. 689 Extn. & Mod. Agree. for mtg see
"	"			"	Design Builders Inc.	1592	686		REM Book 1430 pg. 538 Extn. & Mod. Agree. for mtg see
"	"			"	S & S Investments	1592	688		REM Book 1570 pg. 569 Extn. & Mod. Agree. for mtg see
"	"			"	Edward H. Membré ^{Inc. et al} Bldg	1592	690		REM Book 1574 pg. 807 Extn. & Mod. Agree. for mtg see
"	"			"	H. Dean Bruce et al	1592	692		REM Book 1583 pg. 739 Extn. & Mod. Agree. for mtg see
"	"			"	Done Inc Realty Co. a Pts.	1592	694		REM Book 1574 pg. 969 Extn. & Mod. Agree. for mtg see
17041 Jan 24 1983	"			"	Edward H. Membré ^{Inc.} Bldg	1592	696		REM Book 1530 pg. 669 Extn. & Mod. Agree. for mtg see
18105 Jan 25 1983	"			"	David A. Sizemore	1592	745	17,000	Managhan Mills Lot 78 Frost St. Sec F

INDIRECT or MORTGAGEE Index to Real Estate Mortgages — Greenville County, S. C.

KEYS PRINTING COMPANY, GREENVILLE, S. C.

Open at Proper Tab according to First Letter or Letters of Name and refer to Buff Sub-Index sheet for page reference.

6-X

FILE NUMBER DATE OF RECORD	MORTGAGEES FAMILY NAMES	GIVEN NAMES ABCDEFGHIH	GIVEN NAMES IJKLMNOP	GIVEN NAMES PQRSTUVWXYZ	MORTGAGORS	BOOK	PAGE	Amount	BRIEF DESCRIPTION, LOCATION, ETC. (Not Warranted)
18257 Jan. 26, 1983	Bank				Trust Co. Southern &	1592	900	14,000.00	Swig mt. #1. 1 1/2 ⁰⁰ aca. 2 nd St.
18370 Jan 27, 1983	"				Jack Com et al	1592	989	4680.72	Stadium Ln. Lot Cated Rosewood way
18332 Jan 27, 1983	"				Dreta E. de Intyre	1593	96	5113.68	Palham #1 1 st Ave Cooley Bridge Rd.
18629 Jan. 31, 1983	"				alvin W. Posey et al	1593	291	2,600.00	Lot 2
18683 Jan 31, 1983	"				College Properties Inc.	1593	436		3 rd mt. de Rem Bl. 1555 p. 592 Release lot 32 Warden Pond
18765 Feb. 1, 1983	"				Charles B. Stone	1593	467	13,500.00	Manell St. Lots 16 x 17 + Pt. lots 15 x 18
18920 Feb. 1, 1983	"				Edmund M. Appleson	1593	567	150,000.00	Butler #1 Lot 33 Huntington Ct.
18987 Feb. 1, 1983	"				John R. Cummings	1593	657	21,740.40	Chummitt St. Lots 11, 13, + Lot, Montana
18961 Feb. 1, 1983	"				David R. Stone	1593	680		see Rem Bl. 1582 page 326 Release pt. lot 11 Bl A - for mtg.
18902 Feb. 1, 1983	"				David R. Stone	1593	681		see Rem Bl. 1582 pg. 326 Release pt. lot 12 Bl A - for mtg.
19088 Feb. 2, 1983	"				Julia Road Developer	1593	794		3 rd mtg. de Rem Bl. 1586 p. 994 Release lot 383 Dunwoody Pt. de 15
19122 Feb. 2, 1983	"				Richard W. Locke	1593	769	79,808.22	Lot 15 Crescent ave.
19183 Feb. 3, 1983	"				James A. Buntan	1593	826	4,184.21	Palham #1 Lots 18, 19, 20, + 21, Hwy. 29
19206 Feb. 3, 1983	"				Catherine Phillips	1593	835	22,500.00	17.07 aca. Stony Valley Rd.
19254 Feb. 3, 1983	"				James E. Acker	1593	864	25,750.00	Scott #1 3.7 aca. Siding Rd.
19257 Feb. 4, 1983	"				Penny J. Litman	1593	890	4,500.00	acres Lot 74-A Cox St. Sunny

INDIRECT or MORTGAGEE Index to Real Estate Mortgages — Greenville County, S. C.

KEYS PRINTING COMPANY, GREENVILLE, S. C.

Open at Proper Tab according to First Letter or Letters of Name and refer to Buff Sub-Index sheet for page reference.

FILE NUMBER DATE OF RECORD	MORTGAGEES FAMILY NAMES	GIVEN NAMES ABCDEFGH	GIVEN NAMES IJKLMNO	GIVEN NAMES PQRSTUVWXYZ	MORTGAGORS	BOOK	PAGE	Amount	BRIEF DESCRIPTION, LOCATION, ETC. (Not Warranted)
19376 Feb. 4, 1983	Bank				Trust Co. Southern &	1593	940	.00 38,000	Cardinal Pt. Lots 23+24 Tiffany Dr. Mortg. see Rem. Bk. 1555 pg. 597
19355 Feb. 4, 1983	"				"	1593	966		Kellan lot 13 Walden Pond Village
19771 Feb. 10, 1983	"				"	1594	430	.68 3,020	Let 65 Piedmont mfg. Co. Oakland St.
19862 Feb. 11, 1983	"				"	1594	467	.95 7,938	2.5 acs. Holiday Ford Rd. Cecil St.
19938 Feb. 11, 1983	"				"	1594	481	.00 63,000	Let 3 1/4 Pt. lot 2 Lock Suncombe Rd. Saluda St.
20243 Feb. 15, 1983	"				"	1594	903	.00 20,000	5.88 acs. West 3rd Street Parking Knoll
20312 Feb. 16, 1983	"				"	1594	939	.00 120,000	Let 11 Perkins mill Rd. Fiddale
20342 Feb. 16, 1983	"				"	1594	956	.88 4,232	Let 41 Woodbridge Dr. Mortg. see Rem. Bk. 1586 pg. 994
20478 Feb. 17, 1983	"				"	1595	137		Release lot 374 Avenue R. Sec 15 Up Forest, Sec 1
20939 Feb. 23, 1983	"				"	1595	505	.55 9,467	Let 80 Forest St. Lock-
21035 Feb. 28, 1983	"				"	1183	180		Real Property Agreement Rd. Oakland St.
21256 Feb. 25, 1983	"				"	1595	839	.31 13,882	3.3 acs. Holland Ford Child Sp. St.
21267 Feb. 25, 1983	"				"	1595	847	.00 34,000	Let 5 Cardinal Dr. Pt.
21432 Feb. 28, 1983	"				"	1596	67	.00 100,000	Let 2 3/4 Pt. lot 4 Oakland Piedmont
21554 Mar. 1, 1983	"				"	1596	210	.00 30,000	Let 14 1/2 Main St. Blossom Drs. South St.
21557 Mar. 1, 1983	"				"	1596	216	.00 24,500	Let 23 Cor. Lynch St

INDIRECT or MORTGAGEE Index to Real Estate Mortgages — Greenville County, S. C.

KEYS PRINTING COMPANY, GREENVILLE, S. C.

Open at Proper Tab according to First Letter or Letters of Name and refer to Buff Sub-Index sheet for page reference.

6-1

FILE NUMBER DATE OF RECORD	MORTGAGEES FAMILY NAMES	GIVEN NAMES ABCDEFGHIJ	GIVEN NAMES JKLMNO	GIVEN NAMES PQRSTUVWXYZ	MORTGAGORS	BOOK	PAGE	Amount	BRIEF DESCRIPTION, LOCATION, ETC. (Not Warranted)
21621 Mar. 1, 1983	Bank			Trust Co. Southern &				.00	1/4 lot 14 Brunswick ave.
21736 Mar. 2, 1983	"			"	Sandra C. Lyda, Inc.	1596	278	15,658	1/4 lot 14 Poplar St. also lot 13 less Pt.
21807 Mar. 3, 1983	"			"	tandem construction	1596	373	150,000	9.07 acs. Chick Spg. Sp.
21853 Mar. 3, 1983	"			"	James J. Miller, IV	1596	491	25,000	Lot 116 E. Jallulah St.
21879 Mar. 3, 1983	"			"	Fasteners Inc. etc.	1596	529	350,000	also 1/4 lot 34 Lot 33 Graystone Rd.
21883 Mar. 3, 1983	"			"	Metric American	1596	555	97,000	Publicock H.I. Lot 50 Whitlani way
21803 Mar. 3, 1983	"			"	William S. Donovan	1596	563	5,200	Lot 2 Laurel Hills
22024 Mar. 4, 1983	"			"	John D. Wilson	1596	631	3,672	1.87 acs
22027 Mar. 4, 1983	"			"	Barbara J. Hamby	1596	705	27,000	Villas N.P.R. Unit A Bldg. 20 Sugar Creek
22242 Mar. 7, 1983	"			"	Clyde E. Chapman	1596	713	17,000	Witter manorham mls. Lot 94 Haynesworth St sec. 2
22323 Mar. 8, 1983	"			"	Spencer D. Dumble	1596	939	45,000	lots 19 & 20 E. Highland Est.
22407 Mar. 8, 1983	"			"	Robert L. Bollinger	1597	50	13,900	Lot 41 Cutler Ridge
22419 Mar. 8, 1983	"			"	Samuel C. Mc Gee	1597	118	70,000	5 1/2 less Pt. Lot 601 Earle & Rutledge
22440 Mar. 8, 1983	"			"	George J. Landrith	1597	137	4,500	Manwood Lot 26 Manwood St.
22506 Mar. 9, 1983	"			"	Ronald W. Hancock	1597	140	5,400	Sec. 2 Westcliff Lot 1 Soluda Dale Rd.
22567 Mar. 9, 1983	"			"	J. D. Campbell, Inc.	1597	303	16,000	Rd. 4.58 acs. View Mount
					Thermo Kinetics, Inc.	1597	372		Rt 4 St. 1319 B. 8 1/2 E. 1/2 med. ag. For mtg. sec.

INDIRECT or MORTGAGEE Index to Real Estate Mortgages — Greenville County, S. C.

KEYS PRINTING COMPANY, GREENVILLE, S. C.

Open at Proper Tab according to First Letter or Letters of Name and refer to Buff Sub-Index sheet for page reference.

FILE NUMBER DATE OF RECORD	MORTGAGEES FAMILY NAMES	GIVEN NAMES ABCDEFGHIJ	GIVEN NAMES JKLMNO	GIVEN NAMES PQRSTUVWXYZ	MORTGAGORS	BOOK	PAGE	Amount	BRIEF DESCRIPTION, LOCATION, ETC. (Not Warranted)
22567 Mar. 9, 1983	Bank			Trust Co. Southern &	Philip J. Brasley, trustee	1597	374		R&M BK. 1425 Pg. 533 Exp. 1 mod. agree. For mtg. see
22567 Mar. 9, 1983	"			"	Louise E. Johnson	1597	374		R&M BK. 1526 Pg. 560 Exp. 1 mod. agree. For mtg. see
22567 Mar. 9, 1983	"			"	James C. Achevia, trustee	1597	378		R&M BK. 1549 Pg. 252 Exp. 1 mod. agree. For mtg. see
22567 Mar. 9, 1983	"			"	Jill A. Southwell, trustee	1597	380		R&M BK. 1576 Pg. 14 Exp. 1 mod. agree. For mtg. see
22567 Mar. 9, 1983	"			"	Bucky Don, trustee	1597	382		R&M BK. 1405 Pg. 805 Exp. 1 mod. agree. For mtg. see
22567 Mar. 9, 1983	"			"	Steve D. Gorman	1597	384		R&M BK. 1408 Pg. 804 Exp. 1 mod. agree. For mtg. see
22567 Mar. 9, 1983	"			"	Leo J. Conlon, trustee	1597	386		R&M BK. 1477 Pg. 188 Exp. 1 mod. agree. For mtg. see
22567 Mar. 9, 1983	"			"	William D. Kirby, trustee	1597	388		R&M BK. 1520 Pg. 935 Exp. 1 mod. agree. For mtg. see
22567 Mar. 9, 1983	"			"	Robert N. Williams	1597	390		R&M BK. 1549 Pg. 442 Exp. 1 mod. agree. For mtg. see
22567 Mar. 9, 1983	"			"	Jimmy D. Manose	1597	392		R&M BK. 1560 Pg. 30 Exp. 1 mod. agree. For mtg. see
22567 Mar. 9, 1983	"			"	Edward R. Nones, Jr.	1597	394		R&M BK. 1581 Pg. 739 Exp. 1 mod. agree. For mtg. see
22559 Mar. 9, 1983	"			"	David S. Mann	1597	403		mtg. see R&M BK. 1564 Pg. 73 Release lot 9 Court Hill. For
22592 Mar. 10, 1983	"			"	Jack L. Crum, trustee	1597	405	25,000 ⁰⁰	Pl. Lots 9+11 Kenwood
22795 Mar. 11, 1983	"	Cancelled Dennis S. Linderley RMC	4-1-85 #	29195	Dorothy L. Vaughn	1184	256		Real Prop. Agree. Chil. App. #.
22765 Mar. 11, 1983	"			"	Luis J. Moreno	1597	585	34,000 ⁰⁰	Lot 6 Cardinal St. mills village
22879 Mar. 11, 1983	"			"	Loy D. Sattlyfield	1597	673	25,000 ⁰⁰	Lot 8 Eight St. Judson

INDIRECT or MORTGAGEE Index to Real Estate Mortgages — Greenville County, S. C.

REG. U. S. PAT OFFICE *Chas McCott* County Indexes Since 1888 An Identifying Trade Mark

Open at Proper Tab according to First Letter or Letters of Name and refer to Buff Sub-Index sheet for page reference.

COTT FAMILY NAME INDEX No. 75 © 1949 MADE BY THE COTT INDEX COMPANY, COLUMBUS, OHIO SOLD BY WALKER, EVANS & COGSWELL CO., CHARLESTON, S.C.

FILE NUMBER DATE OF RECORD	MORTGAGEES FAMILY NAMES	GIVEN NAMES ABCDEFGHIJ	GIVEN NAMES JKLMNO	GIVEN NAMES PQRSTUVWXYZ	MORTGAGORS	BOOK	PAGE	Amount	BRIEF DESCRIPTION, LOCATION, ETC. (Not Warranted)
23637 Mar. 18, 1983	Bank			Trust Co. Southern &	College Properties, Inc.	1599	503		For mtg. see R64 bk. 1555 Pg. 592 Release lot 7 Walden Pond
23641 Mar. 18, 1983	"			"	N.L. Butler, et al	1599	506		Release Unit 1A Easton warehouse. For mtg. see R64 bk. 1550 Pg. 143 bk. 1558 Pg. 914 bk. 1565 Pg. 535
"	"			"	"	1598	506		
"	"			"	"	1598	506		
23641 Mar. 18, 1983	"			"	N.L. Butler, et al	1599	507		Release Unit 6A Easton warehouse For mtg. see R64 bk. 1550 Pg. 143 bk. 1558 Pg. 911 bk. 1565 Pg. 535
"	"			"	"	1599	507		
23956 Mar. 22, 1983	"			"	Blake J. Garrett, Jr. et al	1598	816	1,500,000	11.00 81.0734 acs. U.S. Hwy. 276
24017 Mar. 23, 1983	"	<i>Contract Danna & Barbara KMC</i>	4-24-86	34911 St. St. 94-792	Jackim W. Mugalla	1184	928		Real Prop. Agree
24158 Mar. 24, 1983	"			"	Henry Mayfield Colman	1599	1	6,500	Lot R/W U.S. Hwy 25 sec. I
24295 Mar. 25, 1983	"			"	Devinger Property Assoc.	1599	94	105,000	6 lots Devinger Lane E. Highlands 3P.
24294 Mar. 25, 1983	"			"	Danill R. Baling, et al	1599	98	20,000	6.09 acs. Tract 8 Cherokee Village, sec. I
24302 Mar. 25, 1983	"			"	Thomas Blamele Halford	1599	102	8,800	Lot 25 Westminster Zoning
24364 Mar. 25, 1983	"			"	Lary N. Jones, et al	1599	134	15,000	Lots 17, 19, + 21 altamont
24481 Mar. 28, 1983	"			"	Donna K. Jones	1599	286	25,000	Lot 25 Mooremont ave.
24465 Mar. 28, 1983	"			"	Blaine Matthews	1599	301	5,000	Lot Langland Rd. see R5M bk. 1526 Pg. 558
24496 Mar. 28, 1983	"			"	Rayle K. Peace	1599	385		Eq. + Mod. agree In mtg

INDIRECT or MORTGAGEE Index to Real Estate Mortgages — Greenville County, S. C.

REG. U. S. PAT. OFFICE *Chas McCotts* County Indexes Since 1888 An Identifying Trade Mark

Open at Proper Tab according to First Letter or Letters of Name and refer to Buff Sub-Index sheet for page reference.

COTT FAMILY NAME INDEX No. 75 © 1949
MADE BY THE COTT INDEX COMPANY, COLUMBUS, OHIO
SOLD BY WALKER, EVANS & COGSWELL CO., CHARLESTON, S.C.

(7-A)

FILE NUMBER DATE OF RECORD	MORTGAGEES FAMILY NAMES	GIVEN NAMES ABCDEFGH	GIVEN NAMES IJKLMNO	GIVEN NAMES PQRSTUVWXYZ	MORTGAGORS	BOOK	PAGE	Amount	BRIEF DESCRIPTION, LOCATION, ETC. (Not Warranted)
24496 Mar 28, 1983	Bank			Trust Co. Southern &	William B. Allen	1599	387		mtg. see REM Chk 1559 Pg 319 Extn. + Mod. Agree. For
24496 Mar 28, 1983	"			"	David B. Mann <i>etal</i>	1599	389		see REM Chk 1533 Pg 780 Extn. + Mod. Agree. For mtg.
24496 Mar 28, 1983	"			"	H. L. Butler <i>etal</i>	1599	391		see REM Chk 1558 Pg 91 Extn. + Mod. Agree. For mtg.
24496 Mar 28, 1983	"			"	Ned R. Arndt	1599	393		see REM Chk 1562 Pg 210 Extn. + Mod. Agree. For mtg.
24496 Mar 28, 1983	"			"	Albert N. Hicks <i>etal</i>	1599	395		see REM Chk 1564 Pg 363 Extn. + Mod. Agree. For mtg.
24496 Mar 28, 1983	"			"	J. Harold Gillespie	1599	397		see REM Chk 1565 Pg 535 Extn. + Mod. Agree. For mtg.
24496 Mar 28, 1983	"			"	Richard J. Whelan <i>etal</i>	1599	399		see REM Chk 1578 Pg 88 Extn. + Mod. Agree. For mtg.
24496 Mar 28, 1983	"			"	Mary Jane F. Lawrence	1599	401		see REM Chk 1580 Pg 126 Extn. + Mod. Agree. For mtg.
24496 Mar 28, 1983	"			"	J. & B. Investments <i>etal</i>	1599	403		1555-Pg 747 + Pg 749 Extn. + Mod. Agree. For mtg. see REM Chk
24442 Mar 28, 1983	"			"	Sra Lee M. Weisner	1599	405		REM Chk 1503 Pg 153 Extn. + Mod. Agree. For mtg. see
24496 Mar 28, 1983	"			"	Louden C. Hoffman <i>etal</i>	1599	407		REM Chk 1573 Pg 334 Extn. + Mod. Agree. For mtg. see
24629 Mar 29, 1983	"			"	Jack N. Patterson <i>etal</i>	1599	455	6,000	mtg. New agree H. Trust 22 Racer Dr.
24625 Mar 29, 1983	"			"	James A. Leppard, Sr.	1599	457	37,301	9 lots 1 Pt. 3 lots Res Hwy. 29 +
24779 Mar 30, 1983	"			"	Clyde E. Chapman	1599	659	23,000	Lot Oak St.
24936 Mar 31, 1983	"			"	Joseph M. Buchanan <i>etal</i>	1599	893	10,473	Tract 3 Hwy. 414
24900 Mar 31, 1983	"			"	Cly construction - supply	1600	17	75,000	3.29 acs. see 4.

INDIRECT or MORTGAGEE Index to Real Estate Mortgages — Greenville County, S. C.

REG. U. S. PAT. OFFICE *Chas McCott* County Indexes Since 1888 An Identifying Trade Mark

Open at Proper Tab according to First Letter or Letters of Name and refer to Buff Sub-Index sheet for page reference.

COTT FAMILY NAME INDEX No. 75 © 1949
MADE BY THE COTT INDEX COMPANY, COLUMBUS, OHIO
SOLD BY WALKER, EVANS & COGSWELL CO., CHARLESTON, S.C.

FILE NUMBER	MORTGAGEES	GIVEN NAMES	GIVEN NAMES	GIVEN NAMES	MORTGAGORS	BOOK	PAGE	Amount	BRIEF DESCRIPTION, LOCATION, ETC.
DATE OF RECORD	FAMILY NAMES	ABCDEFGHIJ	IJKLMNO	PQRSTUVWXYZ					(Not Warranted)
25040 Mar. 31, 1983	Bank			Trust Co. Southern &	David B. Mann	1599	998		Ind. Family see 264 Bt. 1564 9-73 Allac. lots 12, 13, 14 Forest
25131 Apr. 1, 1983	"			"	Winston J. Woodward	1600	137	75,000	.00 In. 3 Hikes + Clearman Dr. L. East Pt. 2.05 ac. Hwy 85 Inntage Rd. also
25114 Apr. 1, 1983	"			"	Thomas P. Higgs	1600	158	24,300	.00 Lots 43 & 44 Row "
25108 Apr. 1, 1983	"			"	College Properties, Inc.	1600	209	325,000	.00 Lots A-E-3 & 4 "Parks" "Heritage Lakes"
25216 Apr. 1, 1983	"			"	Larry W. Lee et al	1600	337	66,450	.00 Lot 187 Harmon Dr.
25224 Apr. 1, 1983	"			"	Hamlett Builders, Inc.	1600	372	51,300	.00 38 Lots "Cambridge" Dr. Piedmont Park
25252 Apr. 1, 1983	"			"	Fredrick S. Tutting	1600	395	20,000	.00 Lot 9 Dr. Maplecroft St. & Elm for mtg. see 264 Bt. 1555 9-592
25232 Apr. 4, 1983	"			"	College Properties, Inc.	1600	370		Allac. lots. Walker land
25325 Apr. 4, 1983	"			"	Gatewood Builders, Inc.	1600	526	87,000	.00 31 Lots Walden Pond Sec. II
25472 Apr. 5, 1983	"			"	Clinton W. Woods, et al	1600	766	28,801	.25 Lot 136 Swindon Cir. Kingsgate,
25467 Apr. 5, 1983	"			"	Dennis G. Pratlus	1600	782	45,000	.00 Lot 5 Dr., also 3.4 ac.
25589 Apr. 5, 1983	"			"	Warren C. Laws, et al Wanda Coughenour	1600	836	6,231	.09 4.1 ac., Cor. White Horse Rd + ME Cawley
25589 Apr. 5, 1983	"			"	Wanda C. Cobb formerly K/a	1600	838	7,400	.00 Pt. tract B
25583 Apr. 5, 1983	"			"	Katherine F. Dixon	1600	848	6,000	.00 Lot 92 Fairfield Dr. Blundale
25714 Apr. 6, 1983	"			"	Kelley Ellis, Inc.	1601	14	32,000	.00 Lot 22 Tiffany Dr. Sherwood Forest
25803 Apr. 6, 1983	"			"	Clyde F. Chapman	1601	40	36,500	.00 Lot 11 Le Mont Blvd.

INDIRECT or MORTGAGEE Index to Real Estate Mortgages — Greenville County, S. C.

REG. U. S. PAT. OFFICE *Chas McCott* County Indexes Since 1888
An Identifying Trade Mark

Open at Proper Tab according to First Letter or Letters of Name and refer to Buff Sub-Index sheet for page reference.

COTT FAMILY NAME INDEX No. 75 © 1949
MADE BY THE COTT INDEX COMPANY, COLUMBUS, OHIO
SOLD BY WALKER, EVANS & COGSWELL CO., CHARLESTON, S.C.

(7-B)

FILE NUMBER	MORTGAGEES FAMILY NAMES	GIVEN NAMES ABCDEFGH	GIVEN NAMES IJKLMNO	GIVEN NAMES PQRSTUVWXYZ Trust Co.	MORTGAGORS	BOOK	PAGE	Amount	BRIEF DESCRIPTION, LOCATION, ETC. (Not Warranted)
25864 Apr. 7, 1983	Bank				Southern &	1601	161	.00	Porter's Knoll
25938 Apr. 7, 1983	"				"	1601	217	15,000	Lot 8 Porter's mill Rd. Oaklawn Sp.
25974 Apr. 7, 1983	"				"	1601	223	6,500	1 acre Augusta Rd.
25956 Apr. 7, 1983	"				"	1601	118	223,965	5 Acres
"	"				"	1601	118		Contract & mod. agree. for mtg. see Rem Bd. 1429 B. 785 Bd. 1541 B. 666 & B. 1553 B. 938 for mtg. see Rem Bd. 1600 B. 526 Release lot 19 Walden Land for mtg. see Rem Bd. 1523 B. 379 Release unit 24 Northgate Farm
25977 Apr. 7, 1983	"				"	1601	228		
25957 Apr. 7, 1983	"				"	1601	253		
26049 Apr. 8, 1983	"				John T. Johnson	1601	407	5,291	1 ac. Old Mill Rd. Home Jo.
26142 Apr. 9, 1983	"				Yatewood Bldg. Inc.	1601	438		for mtg. see Rem Bd. 1600 B. 526 Release lot 33 Walden Land
26285 Apr. 11, 1983	"				Myrtle P. Lee	1601	575	12,200	6.1 acs S Chugli & Larry MTP. 5.6 acs Watson mtd Schuda TP also
26385 Apr. 11, 1983	"				Alan M. Peabody et al	1601	572	15,000	Lot 7 Jabell Ct. Jabell Hgts.
26408 Apr. 12, 1983	"				Robert A. Lindley, et al	1601	708	16,031	Pl. lot 1 U.S. Hwy. 25 Sec. 2 Sugar Creek
26573 Apr. 12, 1983	"				Arnold E. Brune, et al	1601	785	20,000	Lot 568 Ladyslipper Lane for mtg. see REM Bd. 1583 B. 191
26600 Apr. 13, 1983	"				Albert R. Bates, et al	1602	3		Release 6.1 acs Huryll Release mtg. of mills, sec. B
26691 Apr. 13, 1983	"				Larry D. Bidwell	1601	911	7,200	Lot 112 "A" St. woodside
Apr. 14, 1983	"				Jesse E. Roberts	1602	63	3,000	1.03 acs. Hart cut Rd.

INDIRECT or MORTGAGEE Index to Real Estate Mortgages — Greenville County, S. C.

REG. U. S. PAT. OFFICE *Chas McCott* County Indexes Since 1888 An Identifying Trade Mark

Open at Proper Tab according to First Letter or Letters of Name and refer to Buff Sub-Index sheet for page reference.

COTT FAMILY NAME INDEX No. 75 © 1949
MADE BY THE COTT INDEX COMPANY, COLUMBUS, OHIO
SOLD BY WALKER, EVANS & COGSWELL CO., CHARLESTON, S.C.

FILE NUMBER DATE OF RECORD	MORTGAGEES FAMILY NAMES	GIVEN NAMES ABCDEFGHIJ	GIVEN NAMES JKLMNO	GIVEN NAMES PQRSTUVWXYZ	MORTGAGORS	BOOK	PAGE	Amount	BRIEF DESCRIPTION, LOCATION, ETC. (Not Warranted)
26738 Apr 14, 1983	Bank			Trust Co. Southern &	John P. Sloan, Jr.	1602	86	21,000	Tract 5 loc. 2 Westwood, sec 1st
26739 Apr 15, 1983	"			"	W. Carter Dunn	1602	161	50,000	Lot 412 Greenwood Dr.
26737 Apr 15, 1983	"			"	Ammie B. McAllie	1602	179	31,500	1.93 acs. N. King Rd.
26778 Apr 15, 1983	"			"	Mildred W. Bryner et al	1602	231	75,000	Tract Hilltop Dr.
27163 Apr 19, 1983	"			"	John T. Kelley et al	1186	674		Real Prop Agree
27167 Apr 19, 1983	"			"	Donald Dilelio et al	1602	609	35,000	Lot Augustus Wd. Low Patin see REM Bk 1585 Pg 317
27305 Apr 20, 1983	"			"	Boan-Jamesworth ^{Proprietors}	1602	874		Release unit 12-B 3rd Mtg
27460 Apr 21, 1983	"			"	Milford D. Kelly et al et al et al	1603	54	28,000	Lot Richardson Rd Fairview Dr.
27410 Apr 21, 1983	"			"	Thomas P. Shapp	1603	170	24,300	Lots 43 + 44
27620 Apr 22, 1983	"			"	James C. Matheny et al	1603	227	18,000	Lot 4 2nd St & 1st St. 1st Mtg
27623 Apr 22, 1983	"			"	W E. Smith	1603	270	21,000	Lot 20 (Anderson) tract Green Bldg sec. 10
27801 Apr 25, 1983	"			"	James Howard Thompson David A. Sizemore	1603	481	15,000	Lot 104 (also) lot 105 Pindick Shannon Plt. Lot 102 Aleney mills, sec. I
27812 Apr 25, 1983	"			"	David A. Sizemore	1603	485	15,000	J.W. Lee mfg. village Lot 22 Jubat and sec. I
27813 Apr 25, 1983	"			"	Kenneth E. Powell	1603	495	20,000	5.5 acs. Oneal Dr. Cutter Ridge
	"			"	Donald L. Price	1603	539	3,500	Lot 32 Cobble Dr.

INDIRECT or MORTGAGEE Index to Real Estate Mortgages — Greenville County, S. C.

REG. U. S. PAT. OFFICE *Chas McCott* County Indexes Since 1888 An Identifying Trade Mark

Open at Proper Tab according to First Letter or Letters of Name and refer to Buff Sub-Index sheet for page reference.

COTT FAMILY NAME INDEX No. 75 © 1949
MADE BY THE COTT INDEX COMPANY, COLUMBUS, OHIO
SOLD BY WALKER, EVANS & COGSWELL CO., CHARLESTON, S.C.

(I)
(7-C)

FILE NUMBER	MORTGAGEES	GIVEN NAMES	GIVEN NAMES	GIVEN NAMES	MORTGAGORS	BOOK	PAGE	Amount	BRIEF DESCRIPTION, LOCATION, ETC.
DATE OF RECORD	FAMILY NAMES	ABCDEFGHIJ	IJKLMNOP	QRSTUVWXYZ					(Not Warranted)
27844 Apr 25, 1983	Bank				Trust, Co. Southern &				see REM Chk 1559 Pg 580 Extra. + Mod. Agreement. 3rd mtg.
27894 Apr 25, 1983	"				"				see REM Chk 1533 Pg 887 Extra. + Mod. Agreement. 3rd mtg.
27894 Apr 25, 1983	"				"				see REM Chk 1455 Pg 387 Extra. + Mod. Agreement. 3rd mtg.
27893 Apr 25, 1983	"				"				3rd mtg see REM Chk 1564 Pg 73 Release. Lot 10 Front. Main. av. n. e.
27978 Apr 26, 1983	"				"			20,000 ⁰⁰	St. Lot, Coal St. + Line
28016 Apr 26, 1983	"				"			42,000 ⁰⁰	Mopplea Pl. Lot. Cor Laurens Rd. +
28146 Apr 27, 1983	"				"			34,000 ¹⁰⁰	2p Lot Dan Cardine. Dr. Chick Spring
28269 Apr 28, 1983	"				"			38,000 ⁰⁰	Lot 88 Lindawalk. Dr.
28710 May 2, 1983	"				"			7,970 ⁹¹	Alexwood Forest Lot 220 Scarlett St.
28714 May 2, 1983	"				"			25,000 ⁰⁰	Augusta acres, Dentl tp. Lot 88 Churchill St.
28841 May 3, 1983	"				"			8,000 ⁰⁰	Lot Denton Rd.
28941 May 3, 1983	"				"			9,000 ⁰⁰	Lot 55 Oak Hollow Sec 3
29052 May 4, 1983	"				"			100,000 ⁰⁰	3 acres lot 45 Northwood Sec 1A lot 173 winding way Whitecliff Sec.
29092 May 5, 1983	"				"			10,000 ²⁰	Youn. Exp. Lot 2 Old Casey Bridge Rd.
29258 May 5, 1983	"				"			5,008 ⁵⁰	2.91 acres Home tp.
	"				"			205,000 ⁰⁰	Lots A, E, F, H Park Row

INDIRECT or MORTGAGEE Index to Real Estate Mortgages — Greenville County, S. C.

REG. U. S. PAT OFFICE *Cott* County Indexes Since 1888 An Identifying Trade Mark

Open at Proper Tab according to First Letter or Letters of Name and refer to Buff Sub-Index sheet for page reference.

COTT FAMILY NAME INDEX No. 75 © 1949
MADE BY THE COTT INDEX COMPANY, COLUMBUS, OHIO
SOLD BY WALKER, EVANS & COGSWELL CO., CHARLESTON, S.C.

FILE NUMBER DATE OF RECORD	MORTGAGEES FAMILY NAMES	GIVEN NAMES ABCDEFGHIJ	GIVEN NAMES JKLMNO	GIVEN NAMES PQRSTUVWXYZ	MORTGAGORS	BOOK	PAGE	Amount	BRIEF DESCRIPTION, LOCATION, ETC. (Not Warranted)
29252 May 5, 1983	Bank	<i>Cancelled Dennis S. Jankovich #27886</i>	<i>Deed Bk 1207 pg. 947 3-12-1984</i>	Trust Co. of Southern &	Harry de Jong et al	Deed Book 1187	726		Agreement Lake Forest Sec. 2
29348 May 6, 1983	"			"	Charles A. Halley, et al	1605	581	.22 34,427	Lot 114 Hermitage Rd.
29341 May 6, 1983	"			"	David A. Sizemore	1605	585	.00 20,000	Lot Oak St.
29418 May 6, 1983	"			"	Dunbelt Properties, Inc	1605	653	.00 1,500,000	Rd. 4.09 acres Kimbrell
29511 May 9, 1983	"			"	Miller Oil Co.	1605	782	.00 100,000	Lot North Franklin Rd.
29717 May 10, 1983	"			+ Trust Co. Southern	C & R Properties	1606	53		see Rem Bk. 1564 pg. 640 Extn. & Mod. Agree. - for mtg.
29717 May 10, 1983	"			"	Mike Rosenfeld	1606	58		see Rem Bk. 1497 pg. 365 Extn. & Mod. Agree. - for mtg.
29717 May 10, 1983	"			"	James M. Henderson, Jr.	1606	64		see Rem Bk. 1496 pg. 367 Extn. & Mod. Agree. - for mtg.
29717 May 10, 1983	"			"	Wiley & Assoc.	1606	55		see Rem Bk. 1240 pg. 443 Extn. & Mod. Agree. - for mtg.
29717 May 10, 1983	"			"	John M. Flynn	1606	60		see Rem Bk. 1363 pg. 817 Extn. & Mod. Agree. - for mtg.
29717 May 10, 1983	"			"	Bryce B. Beronzo, et al	1606	62		see Rem Bk. 1385 pg. 245 Extn. & Mod. Agree. - for mtg.
29717 May 10, 1983	"			"	Edna R. Cobb	1606	66		see Rem Bk. 1505 pg. 599 Extn. & Mod. Agree. - for mtg.
29717 May 10, 1983	"			"	Ann C. Funderbuck	1606	68		see Rem Bk. 1518 pg. 926 Extn. & Mod. Agree. - for mtg.
29717 May 10, 1983	"			"	Bethel Bible Missionary Church	1606	70		see Rem Bk. 1513 pg. 83 Extn. & Mod. Agree. - for mtg.
29717 May 10, 1983	"			"	Charles J. Ray, Jr. et al	1606	72		see Rem Bk. 1534 pg. 396 Extn. & Mod. Agree. - for mtg.
29717 May 10, 1983	"			"	Harry de Jong	1606	74		see Rem Bk. 1537 pg. 612 Extn. & Mod. Agree. - for mtg.

INDIRECT or MORTGAGEE Index to Real Estate Mortgages — Greenville County, S. C.

REC. U. S. PAT. OFFICE *Chas. McCorkle* County Indexes Since 1888 An Identifying Trade Mark

Open at Proper Tab according to First Letter or Letters of Name and refer to Buff Sub-Index sheet for page reference.

COTT FAMILY NAME INDEX No. 75 © 1949
MADE BY THE COTT INDEX COMPANY, COLUMBUS, OHIO
SOLD BY WALKER, EVANS & COGSWELL CO., CHARLESTON, S.C.

(7-0)

FILE NUMBER DATE OF RECORD	MORTGAGEES FAMILY NAMES	GIVEN NAMES ABCDEFGHIJ	GIVEN NAMES JKLMNOPQ	GIVEN NAMES RSTUVWXYZ	MORTGAGORS	BOOK	PAGE	Amount	BRIEF DESCRIPTION, LOCATION, ETC. (Not Warranted)
29717 May 10, 1983	Bank			Trust Co Southern &	Edward R. Hamer Jr.	1606	76		REM Book 1581 pg. 739 Extn. & Mod. Agree. - for mtg su
29687 May 10, 1983	"			"	Aileen C. Greene	1605	940	.88 34,695	Lot 24 Lavinia Ave.
29642 May 10, 1983	"			"	William L. Jones	1606	4	.65 2,719	Oaklawn Tr. 3.1 acs. Holland Ford Rd.
29656 May 10, 1983	"	<i>Cancelled Donnie S. Tombarley 12-31-86</i>	# 29826	St Bl. 99-2808	Jama R. Forrest	Sub Book			Real Property Agreement
29880 May 11, 1983	"			"	Grace B. Styles	1606	139	.00 24,000	Lot 40 Leloy Park
29928 May 11, 1983	"			"	Leroy Ellison, et al	1606	194	.39 12,947	Lot 25 Springfield Ave.
30050 May 12, 1983	"			"	J. Larry Saine, et al	1606	314	.00 69,500	Devergen Place Sec 13 Lot 261 Hedgewood Lan.
30149 May 13, 1983	"			"	J. Wilson Putman	1606	512	.00 51,000	Prop. Reg. Unit 26 Lantwood Horiz.
30139 May 13, 1983	"			"	Southern Dev. of Greenville, Inc.	1606	630	.00 850,000	(U.S. Hwy. 29) Lot Wade Hampton Blvd.
30209 May 13, 1983	"			"	Waterwood Bldg. Inc.	1606	507		For mtg. see Rem Bk, 1600 pg. 526 Reban Lot 10 Walden Pond
30317 May 16, 1983	"	<i>Cancelled Donnie S. Tombarley 12-31-86</i>	# 10-30-85	15002 S.F. Bl. 91-1991	Stanley E. Von Hofe	Sub Book			Real Prop. Agreement
30409 May 16, 1983	"			"	College Properties, Inc.	1606	769	.75 1,044,588	33.67 Acres
30455 May 17, 1983	"			"	Robert Earl Hart, et al	1606	865	.00 7,300	Lot 16 Greenfields, Sec. 3
30501 May 17, 1983	"			"	George W. Cash, et al	1606	869	.39 59,541	2 Lots U.S. Hwy 25
30596 May 17, 1983	"			"	J. S. & J. Enterprises	1606	941	.00 12,000	Sec. 6-N 4 lots Whippsawwill
30620 May 18, 1983	"			"	John W. Johnson, et al	1606	995	.00 6,200	Place, Sec. 4 Lot 119 Paddock Ct. Devergen

INDIRECT or MORTGAGEE Index to Real Estate Mortgages — Greenville County, S. C.

REG. U. S. PAT. OFFICE *Chas McCott* County Indexes Since 1888 An Identifying Trade Mark

Open at Proper Tab according to First Letter or Letters of Name and refer to Buff Sub-Index sheet for page reference.

COTT FAMILY NAME INDEX No. 75 © 1949
MADE BY THE COTT INDEX COMPANY, COLUMBUS, OHIO
SOLD BY WALKER, EVANS & COGSWELL CO., CHARLESTON, S.C.

FILE NUMBER DATE OF RECORD	MORTGAGEES FAMILY NAMES	GIVEN NAMES ABCDEFGHIJ	GIVEN NAMES JKLMNO	GIVEN NAMES PQRSTUVWXYZ	MORTGAGORS	BOOK	PAGE	Amount	BRIEF DESCRIPTION, LOCATION, ETC. (Not Warranted)
30677 May 18, 1983	Bank			Trust Co. Southern &	Edna N. Settler	1607	24	.00 26,004	Hgts. Cleveland Jr. Lots River Dr., Cool River Jamaica Sec 2 Em Blk. 1531 Pp. 154 Release 1 Acre Home Rd. Highland
31012 May 20, 1983	"			"	M. F. Benton	1607	495	.72	Mills, Renslow Plant. Bates Tp. Release 1 Acre Home Rd. Highland
30916 May 20, 1983	"			"	Lester Williams, et al	1607	266	15,073	Lot 32 Renslow plant. Ebenezer Unimproved St. Sec 3 Colonial Hills
30462 May 20, 1983	"			"	Cecily J. Barefoot (P/B/A 1200 Pelham)	1607	337	30,000	Lot 311 Co. Woodleigh Dr. & "1200 Pelham" Sec 84
30989 May 20, 1983	"			"	College Properties, Inc. By attorney for Sally A. Russ	1607	406	600,000	14.89 Acs. Pelham Rd. "Hiawatha"
31154 May 23, 1983	"			"	Sham A. Russ, et al	1607	568	20,000	Lot 9 Pale Mason Dr. Sec. I
31154 May 23, 1983	"			"	William A. King	1607	572	13,346	Lots 13, 14, & 15 Pickwick Hgts.
31170 May 23, 1983	"			"	Jack C. Dearman	1607	595	10,000	Lot 5 Waters Ave. "Ridge"
31189 May 23, 1983	"			"	Carolyn H. Ridgill et al	1607	610	20,000	Lot Newinger Rd. Gmail Sec. A
31238 May 24, 1983	"			"	Mansoor Ahmad, M.D.	1607	761	92,570	162.57 Acs Hwy 418 Sec. A
31299 May 24, 1983	"			"	Nois G. Franklin	1607	845	5,000	Lot 18, Glenn Farms "Rowley d'Arcy"
31649 May 26, 1983	"			"	William D. Richardson	1608	234	43,265	Lots 19 & 20 Lavinia Ave
31693 May 27, 1983	"			"	Frank R. Whenn, III	1608	327	84,000	Lot 214 Woodlake Ave, Traylor Park
31993 May 30, 1983	"			"	Thomas E. Demint, Jr. et al	1608	798	100,000	Lot 45 ME drier St. - Alta Vista
31990 May 30, 1983	"			"	Gary L. Steadman et al	1608	806	150,000	Lot 21 "Skiviers at Cleveland"
32071 May 30, 1983	"			"	Charles R. Klassen, et al	1608	839	3,236	5.27 Acs. Pearson Rd.

INDIRECT or MORTGAGEE Index to Real Estate Mortgages - Greenville County, S. C.

Open at Proper Tab according to First Letter or Letters of Name and refer to Buff Sub-Index sheet for page reference.

KEYS PRINTING CO.

(7E)

FILE NUMBER DATE OF RECORD	MORTGAGEES FAMILY NAMES	GIVEN NAMES ABCDEFGHIJ	GIVEN NAMES KLMNOPQ	GIVEN NAMES RSTUVWXYZ	MORTGAGORS	BOOK	PAGE	AMOUNT	BRIEF DESCRIPTION, LOCATION, ETC. (NOT WARRANTED)
32071 May 30, 1983	Bank				Trust Co. ^{etal} Southern & Francis M. Crosby, Inc. ^{etal}	1608	843	.49 18,942	Frenchwood 5.00 Acs. SC Hwy. 158 - Sec. B
32210 May 31, 1983	"				Edward R. Hembre Bldg	1609	225		for mty. see REM Bk. 1574 pg. 807 Release lot 20 Oakfern Sec. I
32189 May 31, 1983	"				Patey A. Cesaro	1609	101	.00 14,004	Jaxon" Unit 4 Stanley Dr. "Harbor"
32188 May 31, 1983	"				Alan Radford	1609	103	.25 8,097	Saluda Sp. Lot 14 Godwins Bridge Rd.
32262 Jun 1, 1983	"				William D. Thomas	1609	235	.48 8,996	Kd. Bates Sp. Pt Lot 2 Old Chestnut Ridge
32547 June 2, 1983	"				John C. Nobel ^{etal}	1609	682	.00 31,750	Lot 1 Brushy Creek Rd.
32602 June 2, 1983	"				Harvest Lane Town ^{Homes}	1609	701	.00 70,300	9 Lots "Schwiers at Cleveland"
32622 June 2, 1983	"				Walter H. Owens ^{etal}	1609	746	.61 5,611	Unit 6-C Sugar Creek Villas H.P.P.
32623 June 2, 1983	"				Ronald David Chism ^{etal}	1609	755	.00 15,000	Pt Lot 32 Enoree Cir. "Enoree Hills"
32765 June 3, 1983	"				College Properties Inc. ^{171a 1200 Pelham}	1609	925		for mty. see REM Bk. 1607 pg. 406 Release lot 22 1200 Pelham (H.P.P.)
32952 June 6, 1983	"				Northgate Associates ^{a S.C. Gen. Pts.}	1610	263		for mty. see REM Bk. 1523 pg. 379 Release Unit 22 Northgate Town
33109 June 7, 1983	"				Kerman F. Dill, Jr.	1610	448		Subordination Agreement - for mty. see REM Book 1598 pg. 444 and Bk. 1609 pg. 430
32992 June 7, 1983	"				Eugene Dean, ^{etal}	1610	318	.60 5,060	Lot 27 Plum Dr. "Poplar Cir."
33049 June 7, 1983	"				Daniel R. Mc Gee ^{etal}	1610	337	.00 24,400	Pleasantburg Dr. "Paramount Park"
33042 June 7, 1983	"				Edel W. Gilliland	1610	364	.20 5,385	lots 31, 32 & pt. lot 30 "Hampton Acres" Lot 37 Milbrook Cir. North

INDIRECT or MORTGAGEE Index to Real Estate Mortgages - Greenville County, S. C.

Open at Proper Tab according to First Letter or Letters of Name and refer to Buff Sub-Index sheet for page reference.

KEYS PRINTING CO.

FILE NUMBER DATE OF RECORD	MORTGAGEES FAMILY NAMES	GIVEN NAMES ABCDEFGH	GIVEN NAMES IJKLMNO	GIVEN NAMES PQRSTUWXYZ	MORTGAGORS	BOOK	PAGE	AMOUNT	BRIEF DESCRIPTION, LOCATION, ETC. (NOT WARRANTED)
33133 June 8, 1983	Bank			Trust Co. Southern &	Bobby E. Helton et al	1610	461	8,000.00	701 Yveta Monaghan lot 72 Crane Ave pt Development
33202 June 8, 1983	"			"	Brenda Diane Crone	1610	500	14,274.66	Acres 2 lots Montecello Estate also 0.92
33262 June 8, 1983	"			"	James D. McVay lot 89-687	1610	619	20,000.00	Lot 38 Kenilworth Dr. Kingsgate
33314 June 9, 1983	"	<i>Cancelled Dennis S. Sankersley KMC</i>	4-26-85 #	32159	Laura Bronckley, et al	1189	966		Real Property Agreement
33430 June 9, 1983	"			"	J. Michael Stolp	1610	873	37,000.00	lot 11 noble st.
33408 June 9, 1983	"			"	Larry H. Cooke et al	1610	824	110,000.00	lot East Washington St.
33438 June 10, 1983	"			"	Dr. Leroy J. Howard et al	1610	907	42,000.00	lots 13+14 also 6 (45 Watts Ave.)
33448 June 10, 1983	"			"	Thomas J. Bergsbant et al	1610	914	20,000.00	7.7 Acres U.S. Hwy. 25
33453 June 10, 1983	"			"	(Buff) Jerry W. Shipman et al	1610	931	3,793.64	2.20 Acres Silver Circle
33531 June 10, 1983	"			"	James G. Christopher	1610	967	5,000.00	Permit Stg. lot 3 Cov. Poinsett Ave +
33561 June 10, 1983	"			"	James J. Johnson et al	1611	14	38,000.00	Oak Hill pt lots 3, 4, 5, 6, 7 Oak Hill Dr.
33603 June 13, 1983	"	<i>Cancelled Dennis S. Sankersley KMC</i>	9-26-89 #	43272	St. Bt. 115-1192 et al	Deed Book			Real Property Agreement
33719 June 13, 1983	"			"	Larry A. Swainham	1190	202		For mtg. see Rem Ch. 1600 pg. 372 Release lot 241 Cambridge Ph. II
33719 June 13, 1983	"			"	Hamlett Bldg. Inc.	1611	246		For mtg. see Rem Ch. 1600 pg. 372 Release lot 239 Cambridge Ph. II
33707 June 13, 1983	"			"	Hamlett Bldg. Inc. a S.C. Gen. Pte.	1611	247		Book 1585 pg. 317 Release lot 13-B- for mtg. see Rem
33719 June 13, 1983	"			"	Boon-Jarnawata Prop.	1611	267		For mtg. see Rem Ch. 1600 pg. 372 Release lot 228 Cambridge Ph. II
33719 June 13, 1983	"			"	Hamlett Bldg. Inc.	1611	248		

INDIRECT or MORTGAGEE Index to Real Estate Mortgages -- Greenville County, S. C.

Open at Proper Tab according to First Letter or Letters of Name and refer to Buff Sub-Index sheet for page reference.

KEYS PRINTING CO.

(7-F)

FILE NUMBER	MORTGAGEES FAMILY NAMES	GIVEN NAMES ABCDEFGH	GIVEN NAMES IJKLMNO	GIVEN NAMES PQRSTUWXYZ	MORTGAGORS	BOOK	PAGE	AMOUNT	BRIEF DESCRIPTION, LOCATION, ETC. (NOT WARRANTED)
33824				Trust Co					
June 14, 1983 33818	Bank			Southern &	Billie B. Schwinn	1611	287	70,000 ^{.00}	0.416 Acre Mauldin
June 14, 1983 33969	"			"	Walter Jerry Breen et al	1611	307	25,000 ^{.00}	Lot, old woodruff Rd.
June 15, 1983 34071	"			"	James Wallace Coke, Jr	1611	472	9,814 ^{.27}	Lot 16 Bond St. "Brookwood"
June 15, 1983 33989	"			"	Richard W. Locke	1611	608	25,000 ^{.04}	6 lots Bibb street
June 15, 1983 34108	"			"	James E. Milligan et al	1611	524	6,599 ^{.30}	Lot, also tract 1, Oaklawn 2 ^d .
June 16, 1983 34153	"			"	Erwin Jackson West et al	1611	769	10,000 ^{.20}	Lot 6 Cuttino Circle
June 16, 1983 34204	"			"	Harold R. Alvercrombie	1611	811	9,750 ^{.00}	Lot Keller Rd. O'Neal Sp.
June 16, 1983 34352	"			"	Hubert M. Smith et al	1611	816	11,117 ^{.22}	1.57 Acres Darby Rd. O'Neal Sp.
June 17, 1983	"			"	Douglas C. Lawson	1612	83		Release Lien from Judgment Roll # 83-1974 - for Mtg. - see R Em Ry 1548 pg. 342
34450	"			"	Adolph A. Diamantstein	1612	83	10,000 ^{.00}	Gordon Sec III Lot 30 Wade Hampton
June 20, 1983 34550	"			"	Ruth Elizabeth M ^e Carter	1612	206	12,750 ^{.00}	Lot 5
June 20, 1983 34507	"			"	1/2 Evelyn Willie Summons	1612	217	8,644 ^{.42}	Lot 13 W S Hwy. 29 Grove 2 ^d .
June 20, 1983 34447	"			"	Evelyn S. Summons	1612	217	8,644	
June 20, 1983 34680	"			"	Henry McCullough	Head BK 1190	770		Real Property Agreement
June 21, 1983 34755	"			"	By atty in fact E. M. Apperson, et al	1612	343	70,000 ^{.00}	5.1 Acre
June 21, 1983	"			"	Mary M ^e A. Apperson	1612	343	70,000	St. Anderson St. Highlands
	"			"	Wotly Ann Bryant	1612	377	6,000 ^{.00}	Lot 8 Cor Anderson Rd. & East King

INDIRECT or MORTGAGEE Index to Real Estate Mortgages -- Greenville County, S. C.

Open at Proper Tab according to First Letter or Letters of Name and refer to Buff Sub-Index sheet for page reference.

KEYS PRINTING CO.

FILE NUMBER DATE OF RECORD	MORTGAGEES FAMILY NAMES	GIVEN NAMES ABCDEFGH	GIVEN NAMES IJKLMNO	GIVEN NAMES PQRSTUVWXYZ	MORTGAGORS	BOOK	PAGE	AMOUNT	BRIEF DESCRIPTION, LOCATION, ETC. (NOT WARRANTED)
34579 June 21, 1983	Bank	Cancelled Bonnie S. Lankersley	6-18-86	Trust Co Southern &	# 42420, et Bl. 95-669 et al Paul D. Mackey D/B/A Redco Bldg, Inc. Luis J. Moreno	Deed Book 1190	917	.00	Real Property Agreement Chuck Azzop. Sp.
34820 June 22, 1983	"			"	"	1612	542	36,000	Lot 7 Cardinal, As.
34907 June 22, 1983	"			"	"	1612	659	16,400	& Club Dr. Marshall Forest Lots 208 & 209 Cor. Boyd Blvd.
34844 June 22, 1983	"			"	"	1612	596		Pa. Mtg. Ass Rem. Bk. 1578 pg. 419 Relieu & Ann Harrison Busy Rd.
34963 June 23, 1983	"	Cancelled Bonnie S. Lankersley	7-9-87	# 1701	"	Deed Book 1191	57		Real Property Agreement
35034 June 23, 1983	"			"	"	1612	795	18,000	See 4 Lot 47 Elmwood Dr. Edwards Forest
35079 June 23, 1983	"			"	"	1612	843	3,138	Grove Eatp Lot 15 Golden Grove Cir, Golden
35085 June 23, 1983	"			"	"	1612	867	20,000	Austin Sp Lot 61 Long Point way Holly Tree
35101 June 24, 1983	"			"	"	1612	889	46,330	5 Lots Parker Hgts.
35102 June 24, 1983	"			"	"	1612	893	46,330	Strawberry Run Deland Cir. Paris Mtg Sp. dot Deland Cir. Also dot 31 Cor.
35232 June 24, 1983	"			"	"	1612	974	17,898	Ebenezer Hgts. Lot 26 Dogwood Lane
35241 June 24, 1983	"			"	"	1613	12	32,000	5.18 Acres
35354 June 27, 1983	"			"	"	1613	145	25,000	dot 76 Wellington Green sec. II
35358 June 27, 1983	"			"	"	1613	173	9,330	Lots 1 & 2 Buena Vista
35402 June 27, 1983	"			"	"	1613	210	40,000	Rd. + Cemetery Rd. Austin Sp. Lot 14 & 14. Lot 15 Cor. Conatue - Palham
35650 June 29, 1983	"			"	"	1613	534	108,300	Wierfield Lot 25 Old Salem Ave.


INDIRECT or MORTGAGEE Index to Real Estate Mortgages — Greenville County, S. C.

1
(7-G)

Open at Proper Tab according to First Letter or Letters of Name and refer to Buff Sub-Index sheet for page reference.

FILE NUMBER DATE OF RECORD	MORTGAGEES FAMILY NAMES	GIVEN NAMES ABCDEFGHIJ	GIVEN NAMES JKLMNO	GIVEN NAMES PQRSTUVWXYZ	MORTGAGORS	BOOK	PAGE	Amount	BRIEF DESCRIPTION, LOCATION, ETC. (Not Warranted)
35708 June 29, 1983	Bank				Trust Co. Southern &	1613	566	.43 12,266	Saluda Tp. Lot 100 Dupin Bridge Rd.
35709 June 29, 1983	"			"	Eva B. Tucker Methodist Church	1613	575	.00 24,000	Paris Mt. Tp. Lot 34 Buncombe Park
35710 June 29, 1983	"			"	Augusta Rd United	1613	579	.00 22,000	0.85 acs
35866 June 30, 1983	"			"	David Wilson, Jr.	1613	819	.12 15,224	1.75 acs Wright Rd.
36001 June 30, 1983	"			"	S/A S. Cavalier Shirley Cavalier	1613	977	.64 43,207	Prop. Reg. Unit 114 Inglewood Horiz
182 July 1, 1983	"			"	et al Dwain R. Faulkner	1614	248	.00 14,604	Bates Tp. Leno Pt. 9.04 acs. Kellie Mill Rd.
407 July 5, 1983	"			"	et al Julia N. Lollis Matthews	1614	694	.00 10,000	Nightland Terrace Lot 23 Montclair Ave.
682 July 7, 1983	"			"	Jr. Frank B. Fitzgerald	1614	997	.00 10,000	acs Lot 17 Gary Ave. Cunningham
731 July 7, 1983	"			"	Jr. Donald Frank Jackson	1615	27	.00 10,000	Chick Sqa. Tp. Lots 6 & 7 Lane St. Green
796 July 8, 1983	"	Cancelled Dennis S. Tankersley	5-19-88	"	1002, 2nd Blk 108-358 Dennis L. White et al	1191	Bk 916		Real Property Agreement
800 July 8, 1983	"			"	Donald R. Blackwell	1615	109	.69 44,107	1.007 acs. Batesville Rd.
799 July 8, 1983	"			"	John W. McQueen	1615	132	.92 17,244	0.50 acs.
882 July 8, 1983	"			"	Myrtle P. Lee	1615	275		3/8 mt. acs. Rem. Ch. 1601 pg. 525 Belton 5.6 acs. Watson Rd. Saluda Tp.
984 July 11, 1983	"			"	MCM Corporation	1615	406	.00 15,000	Lot 3 Subland Dr. & New Buncombe
992 July 11, 1983	"			"	David E. Lloyd et al	1615	414	.00 5,600	Lot 4 & 5
930 July 11, 1983	"			"	Exec. Trust of Anderson & Willeck Piedmont Sewer, Light &	1615	367	.00 140,000	Pt Lot 6 Piedmont Golf Course Rd. 0.59 acs. S.C Hwy 86 & Mont St. also

INDIRECT or MORTGAGEE Index to Real Estate Mortgages — Greenville County, S. C.


 Open at Proper Tab according to First Letter or Letters of Name and refer to Buff Sub-Index sheet for page reference.

FILE NUMBER DATE OF RECORD	MORTGAGEES FAMILY NAMES	GIVEN NAMES ABCDEFGH	GIVEN NAMES IJKLMNO	GIVEN NAMES PQRSTUVWXYZ	MORTGAGORS	BOOK	PAGE	Amount	BRIEF DESCRIPTION, LOCATION, ETC. (Not Warranted)
1167 July 12, 1983	Bank			Trust, Co. Southern &	Shelma B. Holcombe	1615	579	8,000 ^{.00}	Milly Branch Plant Lot 143 Sec. 1 Chney
1397 July 13, 1983	"			"	Gatewood Builders, Inc.	1615	829		for mtg. see REM bk 1600 pg 526 Release. Lot 5 Walden Pond
1493 July 14, 1983	"			"	Steven K Smith	1615	990		Real Property Agreement
1515 July 14, 1983	"			"	Frank W. Shemis, et al	1616	1	20,000 ^{.00}	3 Acres
1540 July 14, 1983	"			"	Joe E. Newkirk	1615	994		see Rem bk. 1287 pg. 302 Eject. & mod. Agree. — for mtg.
1540 July 14, 1983	"			"	Helen W. Palmer	1615	996		see Rem bk. 1440 pg. 529 Eject. & mod. Agree. — for mtg.
1540 July 14, 1983	"			"	Northgate Assoc.	1615	997		see Rem bk. 1523 pg. 379 Eject. & mod. Agree. — for mtg.
1540 July 14, 1983	"			"	Charles J. Ray, Jr. et al	1616	3		see Rem bk. 1534 pg. 396 Eject. & mod. Agree. — for mtg.
1540 July 14, 1983	"			"	Jimmy O. Bayne	1616	5		see Rem bk. 1554 pg. 684 Eject. & mod. Agree. — for mtg.
1540 July 14, 1983	"			"	Herbert F. Carson	1616	7		see Rem bk. 1545 pg. 617 Eject. & mod. Agree. — for mtg.
1540 July 14, 1983	"			"	Norman Beattie	1616	9		see Rem bk. 1558 pg. 40 Eject. & mod. Agree. — for mtg.
1540 July 14, 1983	"			"	Frank P. Hammond	1616	11		see Rem bk. 1590 pg. 520 Eject. & mod. Agree. — for mtg.
1540 July 14, 1983	"			"	Lyn H. Hammond	1616	13		see Rem bk. 1572 pg. 21 Eject. & mod. Agree. — for mtg.
1540 July 14, 1983	"			"	Jo Ann Stegall, et al	1616	15		see Rem bk. 1570 pg. 26 Eject. & mod. Agree. — for mtg.
1540 July 14, 1983	"			"	Albert S. Stogard	1616	17		see Rem bk. 1566 pg. 144 Eject. & mod. Agree. — for mtg.


INDIRECT or MORTGAGEE Index to Real Estate Mortgages — Greenville County, S. C.

I
(7-H)

Open at Proper Tab according to First Letter or Letters of Name and refer to Buff Sub-Index sheet for page reference.

FILE NUMBER DATE OF RECORD	MORTGAGEES FAMILY NAMES	GIVEN NAMES ABCDEFGHIJ	GIVEN NAMES JKLMNO	GIVEN NAMES PQRSTUVWXYZ	MORTGAGORS	BOOK	PAGE	Amount	BRIEF DESCRIPTION, LOCATION, ETC. (Not Warranted)
1540 July 14, 1983	Bank			Trust Co. Southern &	David B. Mann	1616	19		see Rem Bk. 1564 pg. 73 Extn. & Mod. Agree. for mtg.
1540 July 14, 1983	"			"	Harry O. Yearick	1616	21		see Rem Bk. 1536 pg. 325 Extn. & Mod. Agree. for mtg.
1541 July 14, 1983	"			"	file handling option Charles W. Garrison, et al	1616	89		see Rem Bk. 1560 pg. 442 Extn. & Mod. Agree. for mtg.
1647 July 15, 1983	"			"	Melvin Ray Pruitt	1616	161	.95 8,789	Lat. Chingnapin Rd. Saluda Tp.
1644 July 15, 1983	"			"	S. J. Peden, Jr.	1616	206	.00 9,625	lots 11 & 12 Drives Ave. Grant Tp.
1659 July 15, 1983	"			"	Ellen S. Landon	1616	240		Real Prop. Agree.
1831 July 15, 1983	"			"	Thomas Elgin, Jr. et al	1616	292	.00 16,501	also Grant Tp. Lot 27 Morningstar Dr. Sylva
1833 July 18, 1983	"			"	Machinery & Supply Co. Inc. Vittoriano Textile	1616	495	.00 45,000	Lot S.C. Hwy 186
1822 July 19, 1983	"			"	Ruby Knight Shipman	1616	497	.00 3,968	10.0 Acres Leno Pt.
1893 July 18, 1983	"			"	Herbert S. Nodine, et al	1616	512		mtg. see REM Bk 1530 pg 209 Extn. & Mod. agreement. for
1893 July 18, 1983	"			"	me. et al Edward H. Hembree Bldg	1616	514		mtg. see REM Bk 1574 pg 807 Extn. & Mod. agreement. for
1893 July 18, 1983	"			"	me. Edward H. Hembree Bldg	1616	516		see REM Bk 1530 pg 668 Extn. & Mod. agreement. for mtg
2028 July 19, 1983	"			"	J. J. Anjer, et al	1616	657	.00 32,000	pg. 29. Tract Sleepy Hollow Dr. Chick
2030 July 19, 1983	"			"	J. J. Anjer, et al	1616	661		Real Property Agreement
2117 July 20, 1983	"			"	Frank R. Rogan, et al	1616	799	.00 40,000	also prop. Oconee County Lot 8 Sugar Creek Ln. Sugar Creek
2348 July 21, 1983	"			"	Ronald L. Budwell et al	1617	15	10,000	Lot 55 Mendick Ln. Henderson

INDIRECT or MORTGAGEE Index to Real Estate Mortgages — Greenville County, S. C.


 Open at Proper Tab according to First Letter or Letters of Name and refer to Buff Sub-Index sheet for page reference.

FILE NUMBER DATE OF RECORD	MORTGAGEES FAMILY NAMES	GIVEN NAMES ABCDEFGHIJ	GIVEN NAMES JKLMNO	GIVEN NAMES PQRSTUVWXYZ	MORTGAGORS	BOOK	PAGE	Amount	BRIEF DESCRIPTION, LOCATION, ETC. (Not Warranted)
2323 July 21, 1983	Bank			Trust Co. Southern &	Austin B. Huguley	1617	38	16,205 ⁰⁰	Lot 162 Sullwood Dr. Mtg. see REEM bk 1584 Pg 225 Exten. + Mod. Agreement. In
2333 July 21, 1983	"			"	James C. Farnsworth	1616	992	.00	St. Ann Fairview 2 ¹ / ₂ .
2512 July 22, 1983	"			"	H. Munk Gault	1617	247	27,000	.70 Acres N. Main St.
2400 July 22, 1983	"			"	Isahan A. Ruse, et al	1617	410	20,000	20 ¹ / ₂ Acre 24 ¹ / ₂ Rem. bk. 1607 pg. 568 Lot 9 Palmetto Dr. Newarth Dr. E
2647 July 25, 1983	"			"	Edna J. Jones, et al	1617	479	16,500	2 ¹ / ₂ Acre 24 ¹ / ₂ Rem. bk. 1616 pg. 292 Lot 27 Morningstar Dr. Sylvan Hill
2941 July 27, 1983	"			"	James L. Holden, et al	1617	873	9,000	Lot 25
3662 July 27, 1983	"			"	College Properties, Inc.	1618	22		Part Pa. D. In Mtg. see REEM bk. 1607 pg. 406 Kilham Lot 23, 1200 Palmetto Dr. E
3123 July 28, 1983	"			"	David A. Newton, et al	1618	106	9,806 ⁶⁶	Wade Hampton Garden. Lot 116 Danbury Dr. Sec III
3139 July 28, 1983	"			"	Larry W. Threath	1618	176	10,000	Lot 2 Fairway Acres
3179 July 28, 1983	"			"	Medical Facilities, Inc. aka Edna N. Suttle	1618	185	285,666 ¹⁷	10.983 Acres Century Club
3180 July 28, 1983	"			"	Edna N. Smith	1618	189	5,004 ⁰⁰	1 ¹ / ₂ Acre 19 ¹ / ₂ Thunder Rd. Ebenezer
3361 July 29, 1983	"			"	Allen Evans	1618	435	5,500 ⁰⁰	Park and. Lot 21 Juniper Ave. Carver
3402 July 29, 1983	"			"	Linda N. Kennedy, et al	1618	484	13,001 ⁰⁰	Ridge Pt. Lot 4 Piney mt. Rd. Clairmont
3406 July 29, 1983	"			"	Thomas E. Bailer, et al	1618	502	25,000 ⁰⁰	Lot 3 Barwood
3696 Aug 1, 1983	"			"	Donald J. Morgan, et al	1618	815	8,500 ⁰⁰	10 Acres S.C. Hwy. 11
3700 Aug 1, 1983	"			"	James K. Dellepue, et al	1618	930	19,300 ⁰⁰	"Kentland, Park" Lot 32 Kentland Lane

INDIRECT or MORTGAGEE Index to Real Estate Mortgages — Greenville County, S. C.

Open at Proper Tab according to First Letter or Letters of Name and refer to Buff Sub-Index sheet for page reference.

(7-J)

FILE NUMBER DATE OF RECORD	MORTGAGEES FAMILY NAMES	GIVEN NAMES ABCDEFGHIJ	GIVEN NAMES JKLMNO	GIVEN NAMES PQRSTUVWXYZ	MORTGAGORS	BOOK	PAGE	Amount	BRIEF DESCRIPTION, LOCATION, ETC. (Not Warranted)
3653 Aug 1, 1983	Bank			Trust Co	a Ltd Pts. Southern &	1618	812		1609pg. 701 & Bk. 1618pg. 713 Subordination - for mtg. on Elm Bl.
3820 Aug 2, 1983	"			-	Edwin Clay Timanus et al	1619	77	50,000	St. Ann 747 Main St. (S.C. Hwy. 147)
3996 Aug 3, 1983	"			"	Joe T. Smith et al	1619	342	3,000	Hantt Jp. 1.426 Acs Bushhorn Rb.
4067 Aug 3, 1983	"			"	James H. Bernhardt et al	1619	375	13,320	less I Sugar Creek Lot 277 Silver Creek et. map I
4106 Aug 3, 1983	"			"	Thomas O. Hudson et al	1619	542	4,500	Bates Jp. 2.0 Acres Lindsay Lake Rd.
4035 Aug 3, 1983	"			"	Northgate Inc	1619	285		2.0 mtg. see Rem Bk. 1523pg. 379 Release Unit 10 Northgate Inc
4552 Aug 8, 1983	"			"	Alan O Schmitz et al	1620	86	20,000	9.97 acres S.C. Hwy 417
4741 Aug 9, 1983	"			"	Clarence V. Glenn et al	1620	294	12,000	Lot 29 Walnut Lane
4848 Aug 10, 1983	"			"	Ida Freddie Lallie et al	1620	436	15,338	.86 Co. Village Sec. 4, also Lot 22 Lot 42 Spring St. Piedmont Mfg.
4794 Aug 10, 1983	"			"	Dewey Ned Cannon et al	1620	409	3,500	2 acres Oaklawn Jp.
5035 Aug 11, 1983	"			"	Ingliside Inc. a S.C. Rem Pts.	1620	744		2.0 mtg. on Rem Bk. 1547pg. 609 Release Unit 253 Ingliside St. P.K.
5063 Aug 11, 1983	"			"	Northgate Associates	1620	701		Subordination of mtg. on mtg. see REM Bk 1523 pg 379 and Bk 1620 pg 698
5193 Aug 12, 1983	"			"	Northgate Associates	1620	701		
"	"			"	"	1620	993		Release Unit 9 Northgate Inc. Hwy Prop. Regime on mtg see REM Bk 1523 pg 379
"	"			"	"	1620	993		

INDIRECT or MORTGAGEE Index to Real Estate Mortgages — Greenville County, S. C.

Open at Proper Tab according to First Letter or Letters of Name and refer to Buff Sub-Index sheet for page reference.

FILE NUMBER DATE OF RECORD	MORTGAGEES FAMILY NAMES	GIVEN NAMES ABCDEFGH	GIVEN NAMES IJKLMNO	GIVEN NAMES PQRSTUVWXYZ	MORTGAGORS	BOOK	PAGE	Amount	BRIEF DESCRIPTION, LOCATION, ETC. (Not Warranted)
5428 Aug 15, 1983	Bank			Trust Co. Southern &	Larry C. Wagner ^{et al}	1621	167	13,094	also R/W Ingress & Egress 4.88 Acres. also 5.00 Acres Saluda 29.
5457 Aug 16, 1983	"			"	James B. Nicholson, et al	1621	227	2,802	Lot Calverton Rd.
5559 Aug 16, 1983	"			"	College Properties, Inc.	1621	310		In mtg. see RSM Bk 1607 Pg 406 before Lot 16 1200 Palham, P.H. II
5582 Aug 17, 1983	"			"	Edgar S. Sutherland	1621	475	9,000	Woodland Hill, also part Lot 9 Briarwood Lane
5737 Aug 17, 1983	"			"	John Edward Palmer, Jr ^{et al}	1621	685	7,650	Sunny Slopes Lot 84 Sunleaf Dr. Sec. I
5737 Aug 17, 1983	"			"	Sammie Lee Hall	1621	687	24,500	Kennedy Park, Gantt Lot 23 Blossom Ln
5938 Aug 19, 1983	"			"	William C. Roughton ^{et al}	1621	861	12,000	Lot 63 Lot Dr. Sunny Ave
5937 Aug 19, 1983	"			"	Bobby Joe Johnson ^{et al}	1621	865	11,031	Lot 46 Alta Vista G. Colman
5942 Aug 19, 1983	"			"	Mordecai S. Shaw	1621	879	15,000	16.19 Acres U.S. Hwy 276
5968 Aug 19, 1983	"			"	Ronald David Chism ^{et al}	1621	903	20,000	Lot 32 Enore G. Enore
6006 Aug 19, 1983	"			"	Euler Young	1621	969	9,193	Meadowbrook Farm, Bate 29 Lot 18 Leland Dr.
6044 Aug 19, 1983	"			"	George E. Thompson	1622	22	5,167	Lot Nalley Dr.
6146 Aug 22, 1983	"			"	Bobby J. Johnson, et al	1622	120	11,477	Lot 46 Alta Vista G. Colman
6171 Aug 22, 1983	"			"	Edna B. Murch	1622	177	25,000	Lot 153 Overbrook aka Strip
6428 Aug 24, 1983	"			"	Redea Bliss, Inc.	1622	473	49,500	Lot 148 Pine Brook Court
6545 Aug 24, 1983	"			"	Johnathan Co. Inc et al	1622	666	400,000	41.03 Acres Old Bailey Spgs Rd.

INDIRECT or MORTGAGEE Index to Real Estate Mortgages — Greenville County, S. C.

Open at Proper Tab according to First Letter or Letters of Name and refer to Buff Sub-Index sheet for page reference.

(7-J)


FILE NUMBER DATE OF RECORD	MORTGAGEES FAMILY NAMES	GIVEN NAMES ABCDEFGHIJ	GIVEN NAMES KLMNO	GIVEN NAMES PQRSTUVWXYZ	MORTGAGORS	BOOK	PAGE	Amount	BRIEF DESCRIPTION, LOCATION, ETC. (Not Warranted)
6766 Aug 26, 1983	Bank			Trust Co. Southern &	Pat A. Pierce	1622	924	10,500.00	Jayagumfin Lot 37 Palis Homes
7183 Aug 30, 1983	"			"	Emanuel K. Fowler ^{et al}	1623	429	9,448.89	Lot Old Bessie Rd. Monap.
7208 Aug 30, 1983	"			"	Putnam Enterprises, Inc.	1623	490	32,766.70	0.42 Acres Fairview Rd.
7305 Aug 31, 1983	"			"	Spurin D. Kabanwal	1623	615	12,996.96	Lot 76 Merrifield Park
7345 Aug 31, 1983	"			"	Wmston F. Woodward a S.C. Gen. Pts.	1623	632		Book 1572 pg. 727 Liber Lot 2 - Jem Mtg. Sec 4 GA
7557 Sept 1, 1983	"			"	Emmitt Holding Co.	1623	896	1,000,000.00	2 Tracts
7650 Sept 2, 1983	"			"	William S. King, et al	1623	845	20,000.00	2.0 acres Denmark Rd.
7659 Sept 2, 1983	"			"	Greenville Rescue Mission Inc.	1624	60	25,000.00	Lot W. Washington St.
7728 Sept 2, 1983	"			"	Belmont's Real Estate Trust	1624	160	120,000.00	Bldg. Pt. Tract 2 Wade Hampton
7858 Sept 6, 1983	"			"	College Properties, Inc.	1624	339		Trmtg. see REM Bk 1606 Pg 769 Release. Lot 60 Charleston Towns Ph. II
7858 Sept 6, 1983	"			"	College Properties, Inc.	1624	337		Trmtg. see REM Bk 1606 Pg 769 Release. Lot 66 Charleston Towns Ph. II
7991 Sept 7, 1983	"			"	Greeta E. McCarty	1624	543	12,165.88	1/2 Acre Cooley Bandy Rd. Oakham
7991 Sept 7, 1983	"			"	W. E. Suddeth	1624	547	12,756.12	Rudy Fork Rd. Oakham 29. 2.66 Acres Co. Old Hundred Rd. 4
8069 Sept 8, 1983	"			"	Richard W. Locke	1624	609	33,000.00	12 lots
8080 Sept 8, 1983	"			"	Gordon E. Mann	1624	645	24,000.00	Lot 24 pt. Lot 3 Cedar Lane Ct.
8146 Sept 8, 1983	"			"	J. David Turner	1624	703	11,000.00	Lot Little 29th Rd.

INDIRECT or MORTGAGEE Index to Real Estate Mortgages — Greenville County, S. C.

Open at Proper Tab according to First Letter or Letters of Name and refer to Buff Sub-Index sheet for page reference.

FILE NUMBER DATE OF RECORD	MORTGAGEES FAMILY NAMES	GIVEN NAMES ABCDEFGHIJ	GIVEN NAMES JKLMNO	GIVEN NAMES PQRSTUVWXYZ	MORTGAGORS	BOOK	PAGE	Amount	BRIEF DESCRIPTION, LOCATION, ETC. (Not Warranted)
8173 Sept. 8, 1983	Bank			Trust Co. Southern &	Dary H. Jones et al	1624	705	32,500	Lot 17, 15421 Altamont Terrace
8157 Sept 8, 1983	"			"	Atta Lee Sill	1624	740		Release of Lien from Judgment Call # 88-4347 For mtg see REM bk 1587 pg 659
"	"			"	"	1624	740		
8226 Sept. 9, 1983	"			"	Carl S. Ford, et al	1624	795	19,514	7.10 Acres Tract = 12.58 Acs. also Creek
8224 Sept. 9, 1983	"			"	Janner Corp.	1624	806	110,000	Lot 7 Oak Creek Lane, Oak Rd.
8319 Sept. 9, 1983	"			"	William Kevin Taylor	1624	927	20,226	2.51 + 0.145 Acres N. Buckhorn Huntington Rd. Huntington
8345 Sept. 9, 1983	"			"	Ray B. Carter, et al	1624	968	100,000	Lot 31 Cr. Paper Mt. Rd. + REM bk 1624 pg 972
8337 Sept 9, 1983	"	Indexed in Error, see Security Ind.			Northgate Associates	1624	975		Subordination of mtg. For mtg see REM bk. 1319 pg. 816
8514 Sept. 12, 1983	"			"	Thermo Kinetics	1625	204		Extn. + Mod. Agree. for mtg. see REM bk. 1569 pg. 252
8514 Sept 12, 1983	"			"	James C. Schreyer	1625	206		Extn. + Mod. Agree. for mtg. see REM bk. 1529 pg. 726
8514 Sept 12, 1983	"			"	Joseph J. Pazdan	1625	208		Extn. + Mod. Agree. for mtg. see REM bk. 1561 pg. 851
8514 Sept 12, 1983	"			"	Elizabeth L. Marchant	1625	210		Extn. + Mod. Agree. for mtg. see REM bk 1305 pg 579
8514 Sept 12, 1983	"			"	Edna R. Cobb	1625	212		Extn. + Mod. Agree. for mtg see REM bk 1520 pg 936
8514 Sept 12, 1983	"			"	William D. Kirby, et al	1625	214		Extn. + Mod. Agree. for mtg. see REM bk 1435 pg 538
8514 Sept 12, 1983	"			"	Design Builders, Inc.	1625	216		Extn. + Mod. Agree. for mtg see

INDIRECT or MORTGAGEE Index to Real Estate Mortgages — Greenville County, S. C.


 Open at Proper Tab according to First Letter or Letters of Name and refer to Buff Sub-Index sheet for page reference.

(7-K)


FILE NUMBER	DATE OF RECORD	MORTGAGEES FAMILY NAMES	GIVEN NAMES ABCDEFGH	GIVEN NAMES IJKLMNO	GIVEN NAMES PQRSTUVWXYZ	MORTGAGORS	BOOK	PAGE	Amount	BRIEF DESCRIPTION, LOCATION, ETC. (Not Warranted)
8514	Sept 12, 1983	Bank				Trust Co. Southern &	1625	218		See REM Bl 1593 Pg 769 Estr + Mod Agree. In mtg.
8514	Sept 12, 1983	"				"	1625	220		REM Bl 1449 Pg 689 Estr + Mod Agree. In mtg. see
8514	Sept 12, 1983	"				"	1625	222		REM Bl 1577 Pg 637 Estr. + Mod Agree. In mtg. see
8514	Sept 12, 1983	"				"	1625	224		REM Bl 1346 Pg 119 Estr + Mod Agree. In mtg. see
8514	Sept 12, 1983	"				"	1625	228		REM Bl 1491 Pg 458 Estr + Mod Agree. In mtg. see
8514	Sept 12, 1983	"				"	1625	230		REM Bl 1586 Pg 11 Estr + Mod Agree. In mtg. see
8514	Sept 12, 1983	"				"	1625	232		REM Bl 1438 Pg 195 Estr + Mod Agree. In mtg. see
8514	Sept 12, 1983	"				"	1625	234		REM Bl 1559 Pg 548 Estr + Mod Agree. In mtg. see
8583	Sept 13, 1983	"				Church Reedy Fork Baptist	1625	288	5,000	also 2 tracts Grove Sp. Lots 11 + 12 Fork Shoals Rd
8645	Sept 13, 1983	"				et al Charles Wilkerson	1625	425	18,600	3/ acres
8683	Sept 14, 1983	"				a S.C. Gen. Pts. Emwright Holding Co.	Re-Record 1625	469	1,000,000	Bl 1623 Pg 896 2 tracts. For desc see REM
8879	Sept 15, 1983	"				"	1625	652		Release lot 19, 1200 Pelham Pt PUD - for mtg. see REM Bl. 1607 Pg. 406
1626	Sept 16, 1983	"				a S.C. Gen. Pts. Peace - Noyard Associates	1626	24	40,000	1.30 Acres Mill Ave. (U.S. 29) for mtg. see REM Bl. 1530 Pg. 668
9043	Sept 16, 1983	"				"	1626	202		Release lot 52 Pelham Sp. lot

INDIRECT or MORTGAGEE Index to Real Estate Mortgages — Greenville County, S. C.

()
 Open at Proper Tab according to First Letter or Letters of Name and refer to Buff Sub-Index sheet for page reference.

FILE NUMBER DATE OF RECORD	MORTGAGEES FAMILY NAMES	GIVEN NAMES ABCDEFGHIJ	GIVEN NAMES KLMN	GIVEN NAMES OPQRSTU VWXYZ	MORTGAGORS	BOOK	PAGE	Amount	BRIEF DESCRIPTION, LOCATION, ETC. (Not Warranted)
9228 Sept. 19, 1983	Bank			Trust Co. Southern &	^{2 S.C. Plan Pts.} Heritage Park Developers	1626	296	1,500,000	1.91 Acres R/W Jowers St.
9370 Sept. 20, 1983	"			"	Sara Louise Edens	1626	579	4,672	26.4 Acre Oaklawn Dr.
9404 Sept. 21, 1983	"			"	William Deane Culbreth	1626	600	5,004	Lots 1 & 2 Jarrow Bridge Rd. Early Bridge Rd
9410 Sept. 20, 1983	"			"	Robert E. Seaborn	1626	619	32,500	Lot 1 Plainview Hgts.
9453 Sept. 20, 1983	"			"	Jed V. Howie	1626	638	15,000	Lot Pomquet & Vannoy St. "Camelot"
9479 Sept. 21, 1983	"			"	Branson Westmoreland, Jr.	1626	681	35,000	Lot 71 Sagamore Lane Cardinal Dr. Chick Spruce Tr.
9523 Sept. 21, 1983	"			"	Louis S. Morris	1626	756	10,000	0.64 Acre Cor. Lee Rd. &
9524 Sept. 21, 1983	"			"	Mordecai S. Shore	1626	760	27,947	16.19 Acres ^{MS.} Hwy 276
9738 Sept. 22, 1983	"			"	Delta GR Properties	1627	46	60,000	Lots 17 & 18 Jamison St.
9660 Sept. 22, 1983	"			"	^{ms.} Delores Jean Gosnell	1627	98		Real Property Agreement In Mtg. rec. BEM Bl. 1605 Pg. 653
9746 Sept. 22, 1983	"			"	Sanbelt Properties Inc.	1627	105		Release Lot 62 Jamestowne II
9830 Sept. 23, 1983	"			"	Billy B. Massey, Jr. et al	1627	110	34,500	Lot 11 Clover St. "Sharon Park"
9890 Sept. 23, 1983	"			"	Jan P. Florence	1627	225	20,000	Shadydale Ct. M ^s . Swain Gardens Lot 51 M ^s . Swain Dr. +
9903 Sept. 23, 1983	"			"	George J. Landreth	1627	241	25,000	Maywood Ests. Lot 26 Maywood Dr.
9982 Sept. 26, 1983	"			"	Charles E. Loftis	1627	335	3,484	Plant. Aled Easement Lot 39 Cobney Mills Refrew
10045 Sept. 26, 1983	"			"	Kellett Park, Inc.	1627	419	750,000	Lee Pt. 20.12 Acre R/W Parkins Mill Rd.

INDIRECT or MORTGAGEE Index to Real Estate Mortgages — Greenville County, S. C.


 Open at Proper Tab according to First Letter or Letters of Name and refer to Buff Sub-Index sheet for page reference.

(7-L)

FILE NUMBER DATE OF RECORD	MORTGAGEES FAMILY NAMES	GIVEN NAMES ABCDEFGH	GIVEN NAMES IJKLMNO	GIVEN NAMES PQRSTUVWXYZ	MORTGAGORS	BOOK	PAGE	Amount	BRIEF DESCRIPTION, LOCATION, ETC. (Not Warranted)	
10062 Sept. 26, 1983	Bank				Trust, Co. Southern &	AKA Darius S. Causton Darius S. Porterfield	1627	455	.00 10,000	Plant Cherry Mill, Sec. 1 Lot 178 Baldwin St. Brandon
10211 Sept. 27, 1983	"				"	Mary Jacqueline Sikon	1627	629	.64 4,001	Lot Rhodes Lane Cleveland
10180 Sept. 27, 1983	"				"	Jimmy B. Maxas	1627	589		see REM Bk 1565 Pg 981 Extra + Mod Agreement for mtg.
10180 Sept. 27, 1983	"				"	C + R Properties	1627	591		see REM Bk 1564 Pg 640 Extra + Mod Agreement for mtg.
10180 Sept. 27, 1983	"				"	Jimmy G. Maxas	1627	593		Mtg. see REM Bk 1560 Pg 30 Extra + Mod Agreement for
10180 Sept. 27, 1983	"				"	David B. Mann et al	1627	595		see REM Bk 1533 Pg 780 Extra + Mod Agreement for mtg.
10180 Sept. 27, 1983	"				"	Wiley + Associates	1627	597		see REM Bk 1240 Pg 443 Extra + Mod Agreement for mtg.
10180 Sept. 27, 1983	"				"	Albert M. Hicks et al	1627	599		see REM Bk 1564 Pg 363 Extra + Mod Agreement for mtg.
10180 Sept. 27, 1983	"				"	AKA Regina G. Jay Regina G. Davis	1627	601		Mtg. see REM Bk 1598 Pg 260 Extra + Mod Agreement for
10179 Sept. 27, 1983	"				"	Eastlan Diner Associates a Pts.	1627	717		Release of Lien from Judgment Roll # 83-3543. In mtg. see REM Bk 1437 Pg 64
"	"				"	" " "	1627	717		
10242 Sept. 28, 1983	"				"	Donald E. Pressley et al	1627	726	.94 9,100	Also 1 ac 3 1/4 acs Hwy 206 291 Drum 29
10323 Sept. 28, 1983	"				"	David R. Stone	1627	817	.00 41,600	Trust
10389 Sept. 28, 1983	"				"	Stanley H. Baker et al	1627	834	.00 10,000	Lot 27 Dan Blvd. Dan Acem. Pointe
10389 Sept. 28, 1983	"				"	James B. Johnson et al	1627	842	.00 15,500	Lot 25 Acem. Dan Acem.
10478 Sept. 29, 1983	"				"	Cothran + Darby Bldg Inc.	1627	946	.00 2,000,000	Sugar Creek Villas Hwy 191 Reg. 27 Lots Sugar Creek, also 7 units

INDIRECT or MORTGAGEE Index to Real Estate Mortgages — Greenville County, S. C.

()
 Open at Proper Tab according to First Letter or Letters of Name and refer to Buff Sub-Index sheet for page reference.

FILE NUMBER DATE OF RECORD	MORTGAGEES FAMILY NAMES	GIVEN NAMES ABCDEFGHIJ	GIVEN NAMES KLMNO	GIVEN NAMES PQRSTUVWXYZ	MORTGAGORS	BOOK	PAGE	Amount	BRIEF DESCRIPTION, LOCATION, ETC. (Not Warranted)
10577 Sept. 29, 1983	Bank			Trust Co. Southern &	R. Jack Dill, et al	1628	134	275,000 ^{.00}	4 Grand ave. Lot down near Hill Rd.
10593 Sept. 29, 1983	"			"	W. L. S., Inc.	1628	190	16,000 ^{.00}	Lindsay Ave. East - Lynn Lots 31-34 down near Hill Rd. &
10664 Sept. 29, 1983	"			"	Gladys Mae Hopkins	1628	241	3,084 ^{.43}	Spice Sp. Lot 4 Lindsay Area
10693 Sept. 30, 1983	"			"	Ronald F. Fleming	1628	346	20,000 ^{.00}	Paul West B & C West - Deegan
10734 Sept. 30, 1983	"			"	Charles Herty et al	1628	417	35,000 ^{.00}	Mountain View Sub Lot 139 Creeper Myrtle Ct.
10746 Sept. 30, 1983	"			"	Lauren C. Hoffmann et al	1628	531	27,500 ^{.00}	Highland Drive - Blk A Lots 9 & 10 Hillcrest Dr.
10802 Sept. 30, 1983	"			"	Jerome Leroy Morgan, Jr. et al	1628	568	15,000 ^{.00}	Lot 36 & pt lot 60 West Ave. In Mtg. re REW Blk 1627 Pg 946 Release Lot 587 Sugar Creek Sec. II
10719 Sept. 30, 1983	"			"	Coltran & Darby Bldrs.	1628	639		
10967 Oct. 3, 1983	"			"	The CST Company, a Ltd Pts	1628	896	140,500 ^{.00}	Lot 3 Old Mill Rd. Mauldin "Drapler Park"
11075 Oct. 4, 1983	"			"	John P. Britton	1628	991	65,600 ^{.00}	Lot 179 Mount Vista Ave.
11164 Oct. 4, 1983	"			"	John R. Hutchens, Jr. et al	1629	76	6,352 ^{.80}	Sec. 2 Lot 30 Wakata Hills
11264 Oct. 5, 1983	"			"	The Pol Corporation	1629	234	500,000 ^{.00}	Less Pt. 5.67 Acres Perry Ave.
11329 Oct. 5, 1983	"			"	Billy Donahue	1629	290	10,500 ^{.00}	Lot 36 E. North St.
11369 Oct. 5, 1983	"			"	Coltran & Darby Bldrs. Inc.	1629	311	2,000,000 ^{.00}	27 Lots Sugar Creek, also 7 Units Sugar Creek Villas Hwy Prosp. In Mtg. re REW Blk 1627 Pg 946
"	"			"	" " " "	1629	311		
11388 Oct. 6, 1983	"			"	George Larry Ward, Jr.	1629	451	14,000 ^{.00}	Tract 9 - 0.9 Acres

INDIRECT or MORTGAGOR Index to Real Estate Mortgages — Greenville County, S. C.

Open at Proper Tab according to First Letter or Letters of Name and refer to Buff Sub-Index sheet for page reference.

(7-M)

FILE NUMBER	MORTGAGORS	GIVEN NAMES	GIVEN NAMES	GIVEN NAMES	MORTGAGEES	BOOK	PAGE	Amount	BRIEF DESCRIPTION, LOCATION, ETC.
DATE OF RECORD	FAMILY NAMES	ABCDEFGHIJ	IJKLMNOP	PQRSTUVWXYZ				(Not Warranted)	
11485 Oct. 6, 1983	Bank			Trust Co. Southern &	<i>O.D. et al</i> Thomas J. Wilson, Jr.	1629	555	.40 30,759	1 9/16 Acre Fairview Sp. Bk 1608 Pg 234
11434 Oct. 6, 1983	"			"	William D. Richardson	1629	488		Release Lot 19. In mtg. see REM
11437 Oct. 6, 1983	"			"	Cathran & Darby Bldg. Inc.	1629	567		3. In mtg. see REM Bk 1629 Pg 311
11584 Oct. 7, 1983	"			"	<i>& Pts.</i> Cavalier Properties,	1629	632	.100 137,325	Release Lot 594 Sugar Creek Sec Cavalier Dr.
11583 Oct. 7, 1983	"			"	Janet K. Dunning	1629	638	.34 26,488	Parcel I (7 acres) also 5.83 acres "Meadowbrook Farms" Lot 22 Lowell St.
11740 Oct. 10, 1983	"			"	Cathran & Darby Bldg. Inc.	1629	838		Release Lot 600 Sugar Creek Sec
"	"			"	" " " "	1629	838		3. In mtg. see REM Bk 1627 Pg 946
11830 Oct. 10, 1983	"			"	DBA "1200 Pelham" College Properties, Inc.	1630	209		Release Bk 1629 Pg 311 PUP. For mtg. see REM Bk 1607 Pg 406
11991 Oct. 12, 1983	"			"	David R. Stone	Re-Record 1630	365	.00 41,600	Release Lot 25 "1200 Pelham" Pl. Sec. 1 Bk 1627 Pg 817
12136 Oct. 13, 1983	"			"	M. W. Proffitt, Inc. et al	1630	619	.00 12,000	Tracts - In orig. see REM Lot E. Copper St & North Drive
12249 Oct. 13, 1983	"			"	Michael D. Shain	1630	776	.00 30,000	Lot 20 Augusta Court Bldg E
12331 Oct. 14, 1983	"			"	Ernest Lippett	1630	856	.00 5,000	Hall Hgts. also 0.47 ac. Mitha St. Lots 2 & 3 Paris Mt. Rd. "Swan"
12394 Oct. 14, 1983	"			"	George H. Shea, et al	1630	887	.80 7,908	Piedmont Mfg Co. Sec. 4 Lot 106 (#14) Spring St.
12430 Oct. 14, 1983	"			"	Jane W. Campbell	1630	901	.00 50,000	Pond " Lot 7 S. Walden Pointe "Walden"
12430 Oct. 14, 1983	"			"	Jane W. Campbell	1630	905	.89 27,145	Pond " Lot 7 S. Walden Pointe "Walden"
12426 Oct. 14, 1983	"			"	Piedmont Area, Inc. Clano Club of The	1630	909	.00 30,000	By (Arlington Rd.) Paris Hgts Bldg E H. lot 26 & lots 19 & 20 Catalina

INDIRECT or MORTGAGOR Index to Real Estate Mortgages — Greenville County, S. C.

Open at Proper Tab according to First Letter or Letters of Name and refer to Buff Sub-Index sheet for page reference.

()

FILE NUMBER DATE OF RECORD	MORTGAGORS FAMILY NAMES	GIVEN NAMES ABCDEFGHIJ	GIVEN NAMES JKLMNOPQ	GIVEN NAMES RSTUVWXYZ	MORTGAGEES	BOOK	PAGE	Amount	BRIEF DESCRIPTION, LOCATION, ETC. (Not Warranted)
12429 Oct. 14, 1983	Bank			Trust Co. Southern &	Grover L. Woods, Jr.	1630	917	25,000 ^{.00}	2.67 acres
12510 Oct. 17, 1983	"			" "	J.R. Jax Properties	1631	72	41,500 ^{.00}	Valley - 3 lots Sec. IV Judson mill
12659 Oct. 18, 1983	"			" "	Dana McCall	1631	200	24,000 ^{.00}	0.58 ac. Less Pt.
12886 Oct. 19, 1983	"			" "	Cathran & Darby Bldrs, Inc.	1631	441	150,785 ^{.00}	Release Unit 25+B Sugar Creek Villas Hwy. Prop. Reg. In mtg. rec Rem. Bk. 1627 Pg. 946 Release Bk. 1629 Pg. 311
"	"			" "	" " "	1631	441		
13021 Oct. 20, 1983	"			" "	Kenneth D. Agnew, et al	1631	604	150,785 ^{.00}	2 lots, Main St. 7+ In
13021 Oct. 20, 1983	"			" "	Kenneth Dean Agnew	1631	608	150,785 ^{.00}	Lot 28 Park Ave.
13021 Oct. 20, 1983	"			" "	Charlotte D. Agnew	1631	612	150,785 ^{.00}	With Lot 21 Park View Dr. Druid
13093 Oct. 21, 1983	"			" "	Louise V. Stierwalt	1631	729	19,000 ^{.00}	Epts. Sec. I Lot 19 Eastwood Dr. Old Mill
13096 Oct. 21, 1983	"			" "	Danny L. Woodward, et al	1631	774		Real Prop. Agreement
13095 Oct. 21, 1983	"			" "	Jeffrey Hudson, et al	1631	775		Real Prop. Agreement
13248 Oct. 24, 1983	"			" "	Gus D. Bikas, et al	1632	3		Westcliffe Lot 24 Eastcliffe Way Sec. III-B
13295 Oct. 24, 1983	"			" "	Cathran & Darby Bldrs. Inc.	1632	195	17,282 ^{.42}	Release Lot 593 Sugar Creek Sec. III for mtg. rec Rem. Bk. 1627 Pg. 946 d. p. record Bk. 1629 Pg. 311 P.U.D.
"	"			" "	" " "	1632	195		
13337 Oct. 24, 1983	"			" "	414c 1900 Parkham College Properties Inc.	1632	197		Release lot 24 1200 Parkham Pk. I. Sec. I
13534 Oct. 26, 1983	"			" "	Mitchell N. Hawkins, et al	1632	363		in Anderson County 5.08 acres also R/W also prop.

INDIRECT or MORTGAGEE Index to Real Estate Mortgages — Greenville County, S. C.

Open at Proper Tab according to First Letter or Letters of Name and refer to Buff Sub-Index sheet for page reference.

1
(7-N)

FILE NUMBER	DATE OF RECORD	MORTGAGEES FAMILY NAMES	GIVEN NAMES ABCDEFGHIJ	GIVEN NAMES JKLMNO	GIVEN NAMES PQRSTUVWXYZ	MORTGAGORS	BOOK	PAGE	Amount	BRIEF DESCRIPTION, LOCATION, ETC. (Not Warranted)
13674	Oct 26 1983	Bank			Trust Co. Southern &	E. Hayes Reynolds et al	1632	618		Rem. Bl. 1444 pg. 995 Ext. & Mod. Agree for mtg. see
13674	Oct 26 1983	"			"	Charles N. Harrison	1632	622		Rem. Bl. 1560 pg. 442 Ext. & Mod. Agree for mtg. see
13674	Oct 26 1983	"			"	F. Harold Billingsie	1632	624		Rem. Bl. 1558 pg. 97 Ext. & Mod. Agree for mtg. see
13674	Oct 26 1983	"			"	Joseph J. Payden	1632	626		Rem. Bl. 1529 pg. 726 Ext. & Mod. Agree for mtg. see
13674	Oct 26 1983	"			"	Hayes Machinery, Inc. by atty - in fact Winifred E. Carpenter	1632	628		Rem. Bl. 1487 pg. 104 Ext. & Mod. Agree for mtg. see
13674	Oct 26 1983	"			"	Robert W. Knapp	1632	630		Rem. Bl. 1548 pg. 668 Ext. & Mod. Agree for mtg. see
13674	Oct 26 1983	"			"	Wayne C. Hanes et al	1632	632		Rem. Bl. 1550 pg. 976 Ext. & Mod. Agree for mtg. see
13674	Oct 26 1983	"			"	Donald H. Ray Jr.	1632	634		Rem. Bl. 1554 pg. 511 Ext. & Mod. Agree for mtg. see
13674	Oct 26 1983	"			"	Red R. Arnold	1632	636		Rem. Bl. 1562 pg. 210 Ext. & Mod. Agree for mtg. see
13674	Oct 26 1983	"			"	F. Harold Billingsie	1632	638		Rem. Bl. 1565 pg. 535 Ext. & Mod. Agree for mtg. see
13674	Oct 26 1983	"			"	Sam R. Modder et al	1632	640		Rem. Bl. 1582 pg. 586 Ext. & Mod. Agree for mtg. see
13674	Oct 26 1983	"			"	Leone Kozian et al Jr.	1632	642		Rem. Bl. 1585 pg. 852 Ext. & Mod. Agree for mtg. see
13699	Oct. 27 1983	"			"	George A. Mullinnis	1632	644		Rem. Bl. 1586 pg. 11 Ext. & Mod. Agree for mtg. see
13828	Oct. 27 1983	"			"	James B. Newman, DMD, PA	1632	688	.00	0.55 ac. Old Spartanburg Rd. Forest
		"			"	John P. Miles, et al	1632	767	160,000	Lot Club Forest Lane, "Club"

INDIRECT or MORTGAGEE Index to Real Estate Mortgages — Greenville County, S. C.

Open at Proper Tab according to First Letter or Letters of Name and refer to Buff Sub-Index sheet for page reference.

FILE NUMBER DATE OF RECORD	MORTGAGEES FAMILY NAMES	GIVEN NAMES ABCDEFGHIJ	GIVEN NAMES KLMNOP	GIVEN NAMES QRSTUVWXYZ	MORTGAGORS	BOOK	PAGE	Amount	BRIEF DESCRIPTION, LOCATION, ETC. (Not Warranted)
13790 Oct 27, 1983	Bank			Trust Co Southern &	College Properties, Inc	1632	805		In mtg. rec. Rem. Bl. 1606 Pg 769 Release Oct 8 (Charlotten) Towns
13890 Oct 28, 1983	"			"	William B. Hoy	1632	825	14,000	Woodfield Sec C Lot 166 Pine Creek Ave.
13958 Oct 28, 1983	"			"	John A. & E. Combs et al	1632	990	9,500	Oakwood Ave Lot 30 Oakwood Ave
14008 Oct 28, 1983	"			"	George J. Fowler et al	1633	14	15,000	Oak in former woods. marsh Lot 1 Pleasant St. & Green
14010 Oct 28, 1983	"			"	Thomas Broadbent	1633	18	30,000	4 Tracts also Int. Strip In mtg. rec. Rem. Bl. 1607 Pg. 406 Release lot 26 - 1200 Pelham Pt. S. W. I
14026 Oct 28, 1983	"			"	College Properties Inc	1632	831		Sec. 3, Hower Estates Lot 11 Dameron Ave.
14052 Oct 31, 1983	"			"	J. Raymond Minerva et al a tra. pto.	1633	139	150,000	see Rem. Bl. 1609 pg. 701 & Bl. 1631 pg. 907 Subordination Agreement - for mtg
14194 Oct 31, 1983	"			"	Narrest Lane Townhomes	1633	267		
14237 Oct 31, 1983	"			"	Cathran + Darby Bldg. Co.	1633	387		Release lot 617 Sugar Creek Sec III In mtg. rec. Rem. Bl. 1627 Pg. 946 Dec. - Record Bl. 1629 Pg. 311
14350 Nov 1, 1983	"			"	W. L. Chapman	1633	577	7,239	1.4 Acre Old Ridge Rd. & S.C.
14392 Nov 1, 1983	"			"	L. Glenn Keehey	1633	614	300,000	3.72 Acre Harrison Bridge Rd.
14551 Nov 2, 1983	"			"	Robert H. Styles et al	1633	887	15,250	Lot 8 Pellham St. - Staten
14596 Nov 2, 1983	"			"	Cathran + Darby Bldg. Co.	1633	954		Release Lot 595 Sugar Creek Dec. 3 In Mtg. rec. Rem. Bl. 1627 Pg. 946 Re. Record Bl. 1629 Pg. 311
14639 Nov 3, 1983	"			"	John Masie, et al	1633	957	10,150	Lot 2 Cannon Rd. "Cain Acres"

INDIRECT or MORTGAGEE Index to Real Estate Mortgages — Greenville County, S. C.

Open at Proper Tab according to First Letter or Letters of Name and refer to Buff Sub-Index sheet for page reference.

FILE NUMBER	MORTGAGEES FAMILY NAMES	GIVEN NAMES ABCDEFGHIJ	GIVEN NAMES KLMNNO	GIVEN NAMES PQRSTUVWXYZ	MORTGAGORS	BOOK	PAGE	Amount	BRIEF DESCRIPTION, LOCATION, ETC. (Not Warranted)
15598 Nov. 11, 1983	Bank			Trust Co. Southern &	J. R. Martin	1635	67	20,000 ^{.00}	Married 2p 76.1 Acre - Hwy 4
15467 Nov. 11, 1983	"			"	Pantelia D. Alhanasidi	1634	894	19,500 ^{.00}	Mountain Shaded 1st lot 43 Elkhorn Dr.
15525 Nov. 11, 1983	"			"	Hendall's Inc. c/o. h. p. 6	1635	31	330,000	Lot Tanager Rd
15469 Nov. 11, 1983	"			"	Jana D. Liguorelone	1635	91		Real Property Agmt.
15686 Nov. 14, 1983	"			"	Pellom Rose, Jr.	1635	172	11,733 ^{.66}	Lot Old Hundred Rd, Plant Trencher Kent
15806 Nov. 15, 1983	"			"	Robena Salesbee Nici	1635	408	2,717 ^{.04}	Lot 42 Abney Mills Kenpen
15805 Nov. 15, 1983	"			"	Steve L. Swogger	1635	416		Real Property Agreement
15844 Nov. 15, 1983	"			"	John D. Arrowood et al O.D. et al	1635	441	45,000 ^{.00}	4.2 Acre Auguste Rd. 3rd mtg see R.E.M. Bk 1480 Pg 945
15894 Nov. 15, 1983	"			"	Thomas J. Wilson, Jr. a.s.c. h. p. 6	1635	530		Release 5 acs Harman Rd 3rd mtg. a.s.c. h. p. 1523 Pg. 379
16044 Nov. 16, 1983	"			"	Northgate Associates et al	1635	727		Release Unit 16 Northgate Dr
16114 Nov. 17, 1983	"			"	Douglas H. Perkins	1635	759	19,000 ^{.00}	2to 1.8 ac. also lots 67, 68, 69, Enore.
16167 Nov. 17, 1983	"			"	Edgar P. York	1635	890	20,000 ^{.00}	lot North Main St.
16255 Nov. 18, 1983	"			"	Jackie Bagwell Nalley	1635	995	5,210 ^{.93}	Tract 3 Woodville - Pelzer Rd.
16252 Nov. 18, 1983	"			"	Fred Adams	1636	16	20,000 ^{.00}	Lot 23 Welcome St. "Welcome View"
16251 Nov. 18, 1983	"			"	Drew M. Sloan	1636	31		Real Property Agreement
16316 Nov. 18, 1983	"			"	Joseph D. Gravel	1636	105	45,000 ^{.00}	pt. lot 16 Jones Ave.

INDIRECT or MORTGAGEE Index to Real Estate Mortgages — Greenville County, S. C.

(7-P)

Open at Proper Tab according to First Letter or Letters of Name and refer to Buff Sub-Index sheet for page reference.

FILE NUMBER DATE OF RECORD	MORTGAGEES FAMILY NAMES	GIVEN NAMES ABCDEFGHIJ	GIVEN NAMES JKLMNOPQ	GIVEN NAMES RSTUVWXYZ	MORTGAGORS	BOOK	PAGE	Amount	BRIEF DESCRIPTION, LOCATION, ETC. (Not Warranted)
16327 Nov 18 1983	Bank			Trust Co. Southern &	Nils P. Ekberg et al	1636	120	6,800.00	Mortgage "See 11 detail Rising Sun Court "24"
16371 Nov. 21 1983	"			" "	Howard N. Stein et al	1636	187	19,608.00	Sec. I Lot 11 Neversen Place
16438 Nov. 21 1983	"			" "	(AKA Frieda C. Wynn) Frieda C. Wynn	1636	269	6,332.60	"Imperial Hills" Lot 48 Kennwood Lane
16398 Nov. 21 1983	"			" "	Sunbelt Properties, Inc.	1636	273		3rd Mtg. see REM Bk 1005 Pg 653 Release Lot 85 Jamestown II
16469 Nov. 21 1983	"			" "	George D. Cash Sr. et al	1636	302		see REM Bk 1606 Pg 869 Release 1.5 ac. U.S. Hwy. 25, 2nd Mtg.
16468 Nov. 21 1983	"			" "	George D. Cash Sr. et al	1636	304		see REM Bk 1606 Pg 869 Release 3.0 ac. U.S. Hwy. 25 2nd Mtg.
16597 Nov. 22 1983	"			" "	Thomas E. Bradley et al	1636	444	96,000.00	1.7 Acre Chick Egg Tr.
16641 Nov. 22 1983	"			" "	Debbie R. Hudson	1636	572	9,494.36	Lot 27 Colley Nite
16674 Nov. 22 1983	"			" "	Devine J. Twelling et al	1636	625	50,000.00	Lot 19 Callen Creek Sec II
16676 Nov 22 1983	"			" "	See H. Hughes, Jr. et al	1636	633	7,884.35	Gate Tr. Laramie Dr. Lot 8 Meadowbrook Farm
16676 Nov. 22 1983	"			" "	Judy Neal Bennett	1636	639	12,682.02	19.76 Acre, 1.69 Acre & 8.79 Acre 83-5284
16645 Nov. 22 1983	"			" "	Taylor's Garbage Service, Inc.	✓	✓	✓	Firsttime - Rt. 4 - Old Spartanburg Rd
16782 Nov. 23 1983	"			" "	Cochran & Darby Bldg Lnc	1636	793		Release lot 591 Sugar Creek Sec II
"	"			" "	" "	1636	793		3rd Mtg. see REM Bk. 1627 Pg. 946 see REM Bk. 1629 Pg. 311
16787 Nov. 23 1983	"			" "	Ronald W. Hancock et al	1636	806		REM Bk. 1597 Pg 140 Estate of Mod. Gene. 2nd Mtg. see
16787 Nov 23 1983	"			" "	Deming Property Assoc.	1636	808		REM Bk. 1599 Pg. 94 Estate of Mod. Gene. 2nd Mtg. see

INDIRECT or MORTGAGEE Index to Real Estate Mortgages — Greenville County, S. C.

()
 Open at Proper Tab according to First Letter or Letters of Name and refer to Buff Sub-Index sheet for page reference.

FILE NUMBER DATE OF RECORD	MORTGAGEES FAMILY NAMES	GIVEN NAMES ABCDEFGH	GIVEN NAMES IJKLMNO	GIVEN NAMES PQRSTUVWXYZ	MORTGAGORS	BOOK	PAGE	Amount	BRIEF DESCRIPTION, LOCATION, ETC. (Not Warranted)
16787 Nov. 23, 1983	Bank			Trust Co. Southern &	Thomas E. Barton, et al	1636	810		Rem Ch. 1584 pp. 433 Extra & mod. Agree. - for mtg. see
16787 Nov. 23, 1983	"			"	Carl L. Eager, et al	1636	812		Rem Bl. 1584 pp. 525 Extra & mod. Agree. for mtg. see
16787 Nov. 23, 1983	"			"	James O. Farnsworth	1636	814		Bl. 1584 pp. 225 Extra & mod. Agree. for mtg. see Bl. 1584
16787 Nov. 23, 1983	"			"	Helen W. Palmer	1636	816		Rem Bl. 1449 pp. 529 Extra & mod. Agree. - for mtg. see
16787 Nov. 23, 1983	"			"	Harriet A. Nixon Johnson	1636	818		Rem Bl. 1459 pp. 328 Extra & mod. Agree. - for mtg. see
16787 Nov. 23, 1983	"			"	Dean - Farnsworth Prop.	1636	820		Rem Bl. 1585 pp. 317 Extra & mod. Agree. - for mtg. see
16787 Nov. 23, 1983	"			"	Remar. Inc.	1636	822		Rem Bl. 1555 pp. 749 Extra & mod. Agree. - for mtg. see
16852 Nov. 23, 1983	"			"	Sunkel Properties, Inc.	1636	929		for mtg. see Rem Bl. 1605 pp. 653 Release Unit 74 Jamieson II & Co.
17235 Nov. 29, 1983	"			as Trustees	College Properties, Inc.	1637	422		Ph. II. for mtg. see Rem Bl. 1606 pp. 769 Release Unit 58 'Charlottesville' Journals
17231 Nov. 29, 1983	"			"	Due C. Sowers et al	1637	419	11,004 ⁰⁰	Direct 1 Buncombe Rd Bates Sp.
17304 Nov. 30, 1983	"			"	Thomas L. Walty et al	1637	569		Real Prop. Agree.
17313 Nov. 30, 1983	"			"	David S. Donald, Jr. et al	1637	583	40,000 ⁰⁰	Plantation Pkts. Grant Sp. Lot 8, Panorama Court
17318 Nov. 30, 1983	"			"	Cable Bldg. Inc.	1637	591	21,595 ¹⁶	Lot
17415 Nov. 30, 1983	"			"	Bobby E. Reene, et al	1637	685	50,000 ⁰⁰	Jainin Sp. Tract 3 Route Bridge Rd.
17650 Dec 1, 1983	"			"	Northgate Associates	1637	922		for mtg. see Rem Bl. 1523 pp. 379 Release Unit 11 Northgate Drive
17651 Dec 1, 1983	"			"	Winston Woodward	1638	129		Book 1572 pp. 927 Release lot 16 for mtg. see Rem

INDIRECT or MORTGAGEE Index to Real Estate Mortgages — Greenville County, S. C.

Open at Proper Tab according to First Letter or Letters of Name and refer to Buff Sub-Index sheet for page reference.

(7-9)

FILE NUMBER DATE OF RECORD	MORTGAGEES FAMILY NAMES	GIVEN NAMES ABCDEFGH	GIVEN NAMES IJKLMNO	GIVEN NAMES PQRSTUVWXYZ	MORTGAGORS	BOOK	PAGE	Amount	BRIEF DESCRIPTION, LOCATION, ETC. (Not Warranted)
17756 Dec 2 1983	Bank				Trust Co Southern & a la. Reg. Pts. Southern Land Co	1638	270	85.00	Lot. 21 Washington St
17823 Dec 2 1983	"				Cathan + Derby Bldg Inc.	1638	380		Release lot 530 Sugar Creek Sect
17872 Dec 5 1983	"				" " "	1638	380		2nd mtg. see R Em Bl. 1627 pg. 946 & 11-11-1629 pg. 311
17897 Dec 5 1983	"				Murphy B. Johnson Co. Inc.	1638	405	15,500	Pointe Reg. I Lot 74 Wendell Ct Newagen
17891 Dec 5 1983	"				John Maylan, et al	1638	430	15,000	"Fairway Area" Lot 22 Terrain Dr. Pt 2
17903 Dec 5 1983	"				S. N. Branson, et al	1638	441	9,563	Page 2 Lot 3 Hammett Cdy. Rd. Chubb
17969 Dec 5 1983	"				James A. Hickey, et al	1638	449	23,332	Thompson Hqts. Lot 26 Dogwood Lane
18041 Dec 6 1983	"				Thomas J. Wilson, Jr. et al	1638	574		3rd mtg. see R Em Bl. 1480 pg. 845 Release 5th Trust Horizon Bridge Rd.
18143 Dec 6 1983	"				Hellon S. Lupo a la. Reg. Pts. Northgate Associates	1638	728		Real Property Agreement 3rd mtg. see R Em Bl. 1523 pg. 379 Release Unit 17 "Northgate Trace"
18209 Dec 7 1983	"				J. Ray Robertson, et al	1638	764	6,500	Lot 18 Bethel Rd. (Bethel Hqts)
18312 Dec 8 1983	"				Gene P. Murphy, et al	1638	952	12,000	Lot 10 Northside Ln. Northside Hqts
18400 Dec 8 1983	"				Donald E. Allain Indist DBA Berea Health + Fitness Center	1639	61	18,000	2, 22 Area Blk 1539 Pg 912
18342 Dec 8 1983	"				Carlyle R. Bryant, et al	1638	999		Release 12 acres. 3rd mtg. see R Em
18424 Dec 9 1983	"				David L. Crawford, et al	1639	118	5,000	1 acre Raper Mt. Rd.

over

INDIRECT or MORTGAGEE Index to Real Estate Mortgages — Greenville County, S. C.

Open at Proper Tab according to First Letter or Letters of Name and refer to Buff Sub-Index sheet for page reference.

FILE NUMBER DATE OF RECORD	MORTGAGEES FAMILY NAMES	GIVEN NAMES ABCDEFGHIJ	GIVEN NAMES JKLMNO	GIVEN NAMES PQRSTUVWXYZ	MORTGAGORS	BOOK	PAGE	Amount	BRIEF DESCRIPTION, LOCATION, ETC. (Not Warranted)
18521 Dec. 9, 1983	Bank			Trust Co Southern &	Northgate Associate	1639	299		Ab. 1523 Pg. 378 & Bk. 1639 Pg. 72 Subordination - see map see PG 100
18560 Dec. 9, 1983	"			"	Sunbelt Properties	1639	314		For mtg. see PG 1605 Pg. 653 Release lot 65 Jamestown T
18560 Dec. 9, 1983	"			"	Sunbelt Properties	1639	315		For mtg. see PG 1605 Pg. 653 Release lot 78 Jamestown T
18861 Dec. 13, 1983	"			"	Dewey Ned Cannon, et al.	Re-Record 1639	611	3,500	see PG 1620 Pg 409 2 Acres Oaklawn Sp. In Aug
18820 Dec. 13, 1983	"			"	Sidney Lee Leslie, et al.	1639	650	30,000	Plots 8 & 9 Rock Creek Dr
18839 Dec. 13, 1983	"			"	Milford E. Jallison, et al.	1639	654	25,000	Lot 2 Marion Grove Ridge
18865 Dec. 13, 1983	"			"	Robert A. Redgill, et al.	1639	677	30,000	Lot 1 Dewinger Rd. Quail
18778 Dec. 13, 1983	"			"	Kenneth Gardner, et al.	1639	691		Real Property Agreement
18847 Dec. 13, 1983	"			"	Cathan & Darby Bldrs. Inc.	1639	722		Release Writ 30-C Sugar Creek
"	"			"	" " "	1639	722		Willas Hair Prody Reg. For mtg. see PG 1627 Pg 311 Re-Record Bk 1629 Pg 311
19075 Dec. 15, 1983	"			"	Ronald L. Roberts	1640	63	20,000	Sec. 3 Pine Land Co. Pl Lot 27 Robinson St.
19130 Dec. 15, 1983	"			"	Sherrwood Court apt. a Bn. Pts.	1640	120	46,000	Sherrwood Ct. apt. 7 Lot 7 Redgill Ave.
19106 Dec. 15, 1983	"			"	Sunbelt Properties Inc.	1640	271		For mtg. see PG 1605 Pg 653 Release Writ 101 Jamestown T
19249 Dec. 16, 1983	"			"	Richard Lee Finley	1640	291	30,000	Tract S. C. Hwy. 253
19257 Dec. 16, 1983	"			"	Redea Budden Inc.	1640	329	27,700	Lot 17 Ziffang dr. Cardinal Park
19311 Dec. 16, 1983	"			"	Intex, Inc.	1640	408	150,000	Lots 9, 10 & 11 Catalina Dr.

INDIRECT or MORTGAGEE Index to Real Estate Mortgages — Greenville County, S. C.

☞ Open at Proper Tab according to First Letter or Letters of Name and refer to Buff Sub-Index sheet for page reference.

(7R)

FILE NUMBER DATE OF RECORD	MORTGAGEES FAMILY NAMES	GIVEN NAMES ABCDEFGH	GIVEN NAMES IJKLMNO	GIVEN NAMES PQRSTUVWXYZ	MORTGAGORS	BOOK	PAGE	Amount	BRIEF DESCRIPTION, LOCATION, ETC. (Not Warranted)
19315 Dec. 16, 1983	Bank				Trust Co. Southern & Inc. et al Edward H. Humber Blk	1640	367		3 rd mtg. du Lem Bl. 1574 pg 807 Release Lot 21 Oakfern Ln. T REM Bl. 1351 pg. 245
19325 Dec. 16, 1983	"				" Winston J. Cox	1640	429		Estate & trust. Agree for mtg. du
19318 Dec. 16, 1983	"				" Cathryn & Darby Blk. Inc.	1640	432		Release lot 511 533 & 559 Sugar bush estate for mtg. du Lem Bl. 1627 pg 946 & re-issued Bl. 1629 pg. 311
19367 Dec. 19, 1983	"				" James W. Allen	1640	438	8,169	1 1/2 acres Grove Sp.
19367 Dec. 19, 1983	"				" Marshall Todd Creamer	1640	442	2,410	Monticello Cts. Lots 5 & 6 Jefferson Dr.
19404 Dec. 19, 1983	"				" Richard A. Bene, et al (PA Bud D.)	1640	491	20,828	"Cherokee Forest" Lot 40 Windmore Dr.
19460 Dec. 19, 1983	"				" B. D. Murphy, et al DBA 1200 Pelham.	1640	553	13,100	3 rd mtg. du Lem Bl. 1638 pg 952 Lot 10 Northside Cir. Northside Hghs. PUD. 3 rd mtg. du Lem Bl. 1607 pg 406
19440 Dec. 19, 1983	"				" College Properties, Inc.	1640	495		Release Lot 31 1200 Pelham Ph. Tract
19595 Dec. 20, 1983	"				" C & R Properties a Div. Pt. a Gen. Pts.	1640	696	77,000	Lot. Larvins Ave. & Academy
19684 Dec. 21, 1983	"				" Piedmont Blk. Realty	1640	814	400,000	2 parcels Green
19741 Dec. 21, 1983	"				" Milden Realty Co., et al 7121/2 1 st Pelham	1640	957	101,000	4 parcels 3 rd mtg. du Lem Bl. 1607 pg. 406
19761 Dec. 21, 1983	"				" College Properties Inc.	1640	991		Release Lot 10 Pk D 1200 Pelham Ph
19760 Dec. 21, 1983	"				" Lumbert Properties Inc.	1640	992		3 rd mtg. du Lem Bl. 1605 pg. 653 Release lot 73 Jemstone II
19817 Dec. 22, 1983	"				" Clarence McNeil, et al	1641	30	3,016	Lot 93 Marion St. "Donwood"
19857 Dec. 23, 1983	"				" Universal Equipment Co.	1641	43	128,035	3 parcels

INDIRECT or MORTGAGEE Index to Real Estate Mortgages — Greenville County, S. C.

Open at Proper Tab according to First Letter or Letters of Name and refer to Buff Sub-Index sheet for page reference.

FILE NUMBER DATE OF RECORD	MORTGAGEES FAMILY NAMES	GIVEN NAMES ABCDEFGHIJ	GIVEN NAMES KLMNOP	GIVEN NAMES QRSTUVWXYZ	MORTGAGORS	BOOK	PAGE	Amount	BRIEF DESCRIPTION, LOCATION, ETC. (Not Warranted)
19914 Dec. 22, 1983	Bank			Trust Co Southern &	Gatewood Builders, Inc.	1641	344	.00 52,000	"Riverdale" Lot 127 Kennerly Dr.
19935 Dec. 22, 1983	"			"	Abdul Aziz, Clouday et al	1641	358	.00 10,000	"Park" Lot 33 Hwy 291, "Paramount"
19933 Dec. 22, 1983	"			"	Wayne C. Haner, et al	1641	385	.00 20,000	"Lipelle" Lot 194 Pinnetta, Sec. IV In nty. S. C. 1605 Bl. 653
20069 Dec. 23, 1983	"			"	Sensbelt Properties Inc.	1641	545		Release Unit 68 Jamestown
20096 Dec. 27, 1983	"			"	Charles W. Switzer et al	1641	559	.36 18,314	Tract 1 = 1 Acre Oaklawn 2 nd
20096 Dec. 27, 1983	"			"	Larry J. Means, Jr.	1641	563	.00 3,000	1.21 Acre, Greenville Rd.
20182 Dec. 27, 1983	"			"	P. Randall Bentley et al	1641	611	.00 25,000	Lot W. Georgia Rd.
20196 Dec. 27, 1983	"			"	George H. Parker et al	Re-record 1641	628	.00 19,000	69 Acres Hwy 291 Bl. 1635 pg. 259 1.8 Acre also lots 67, 68 & In nty. S. C. 1466 pg. 279
20157 Dec. 27, 1983	"			"	W. W. Switzer et al	1641	685		Release 1 Acre Oaklawn 2 nd
20232 Dec. 28, 1983	"			"	Lynn J. Schwebach et al	1641	710	.00 50,000	"Long Tree" Lot 127 Dove Tree Rd.
20480 Dec. 30, 1983	"			"	Willie Ferguson, et al	1642	41	.00 2,600	Lot 138 Woodville Ave.
20456 Dec. 30, 1983	"			"	William S. King	1642	230		Real Property Agreement
20728 Jan 3, 1984	"			"	Richard Eugene Patrick Jr. et al	1642	334	.45 25,444	old Hundred Acre Oaklawn 2 nd 2.35 Acre also Tr. 4 Augusta &
20728 Jan 3, 1984	"			"	Johnny E. Mc Coy	1642	348	.19 8,130	10 Acre
20698 Jan 3, 1984	"			"	James D. Barber, et al	1642	556		Real Property Agreement
20876 Jan 4, 1984	"			"	David L. Harrison et al	1642	572	.00 100,000	Trone St Lot on E. Coffee St & North


INDIRECT or MORTGAGEE Index to Real Estate Mortgages — Greenville County, S. C.

Open at Proper Tab according to First Letter or Letters of Name and refer to Buff Sub-Index sheet for page reference.

(75)


FILE NUMBER DATE OF RECORD	MORTGAGEES FAMILY NAMES	GIVEN NAMES ABCDEFGH	GIVEN NAMES IJKLMNO	GIVEN NAMES PQRSTUVWXYZ	MORTGAGORS	BOOK	PAGE	Amount	BRIEF DESCRIPTION, LOCATION, ETC. (Not Warranted)
20846 Jan 4, 1984	Bank				Trust Co. Southern &	1642	576	30,000	North Irvine St. Lat. Cor. East Coffee St &
20874 Jan 4, 1984	"				"	1642	602	50,000	Lat. Lavinia ave.
20967 Jan 4, 1984	"				"	1642	701	5,004	Lat. Jubba Mtn. Rd.
21007 Jan 5, 1984	"				"	1642	759	100,000	lots 3 & 24 Mt. View Dr. 2 lots Jubba Rd. lat. Pt. also
21039 Jan 5, 1984	"				"	1642	780	16,000	lots 12 & 13 lat. 101 Cor. Frank & Pine St. also
21056 Jan 5, 1984	"				"	1642	767		Part. see REM bk. 1585 pg. 317 Release Unit 17-A Summit Pl. N.P.P.
21058 Jan 5, 1984	"				as Tr. Trust Co.	1642	950		Part. see REM bk. 1606 pg. 769 Release lot 20 Chanticleer Town
21293 Jan 6, 1984	"				Southern &	1643	95	50,000	4 tracts O'Neal Jr.
21393 Jan 9, 1984	"				" "	1643	241	7,500	5 units Sugar Creek Village Hwy. Highway 3 parcels, Sugar Creek, also
21601 Jan 10, 1984	"				"	1643	373	20,597	Lot 9 Laurens Rd.
21677 Jan 11, 1984	"				" "	1643	564	500.000	Lot East Fairfield Rd.
21760 Jan 12, 1984	"				" "	1643	645	9,000	"Park" Lot 32 Lynn Dr. "Rosewood
21803 Jan 12, 1984	"				" "	1643	627		Part. see REM bk 1590 pg 302 Extn. & Modification agreement
21804 Jan 12, 1984	"				as Trustee " "	1643	629		Part. see REM bk 1606 pg 769 Release Lot 2 Chanticleer Town
21810 Jan 12, 1984	"				" "	1643	655		Release Lot 580 Sugar Creek Ave. 2 In
"	"				" "	1643	655		Part. see REM bk 1627 pg 946 Re-Record bk 1629 pg 311

INDIRECT or MORTGAGEE Index to Real Estate Mortgages — Greenville County, S. C.


 Open at Proper Tab according to First Letter or Letters of Name and refer to Buff Sub-Index sheet for page reference.

FILE NUMBER DATE OF RECORD	MORTGAGEES FAMILY NAMES	GIVEN NAMES ABCDEFGHIJ	GIVEN NAMES JKLMNO	GIVEN NAMES PQRSTUVWXYZ	MORTGAGORS	BOOK	PAGE	Amount	BRIEF DESCRIPTION, LOCATION, ETC. (Not Warranted)
21906 Jan 13, 1983	Bank			Trust Co. Southern &	Cathman & Markey Bldg, Inc.	1643	793		Release Lot 553 Sugar Creek Sec 2 In mtg. see REM BK 1627 Pg 946 Re Record Bk 1629 Pg 311
21906 Jan 13, 1983	"			" "	" " " "	1643	793		Sec. II Indus. see REM BK 1643 Pg 241 Release Lot 553 Sugar Creek Map 12
21906 Jan 13, 1984	"			" "	Cathman & Markey Bldg, Inc.	1643	794		
21867 Jan 13, 1984	"			" "	Cathman & Markey Bldg, Inc.	1643	796		Release lot 590 Sugar Creek Sec 3 In mtg. see REM BK 1627 Pg 946 Re Record Bk 1629 Pg 311
"	"			" "	" " " "	1643	796		
22010 Jan 16, 1984	"			" "	Creators, Inc. et al	1643	836	1,004,000	6.419 Acre Grove Rd
22061 Jan 16, 1984	"			" "	Westco Ltd., a Gen. Pk.	1643	916	35,000	Henry St. Section Duncan Mills Lot 47 Allen St. also lot 44 Woodside Rd.
22066 Jan 16, 1984	"			" "	William B. Alford, Jr.	1643	920	82,000	17 lots also 18 & 9 Acre
22064 Jan 16, 1984	"			" "	Edward A. Richards et al	1643	924	6,116	1 Acre Keeler mill Rd In mtg. see REM BK 1605 Pg 653
22078 Jan 16, 1984	"			" "	Sunbelt Properties, Inc.	1643	961		Release Unit 69 Jamestowne II In mtg. see REM BK 1613 Pg 534 Extn. & Modification Agreement
22082 Jan 16, 1984	"			" "	Mark J. Smith, et al	1643	964		In mtg. see REM BK 1530 Pg 209 Extn. & Modification Agreement
22082 Jan 16, 1984	"			" "	Herbert S. Nodine, et al	1643	966		In mtg. see REM BK 1491 Pg 826 Extn. & Modification Agreement
22082 Jan 16, 1984	"			" "	Ingliside, Inc.	1643	968		In mtg. see REM BK 1491 Pg 458 Extn. & Modification Agreement
22082 Jan 16, 1984	"			" "	Joe W. Hiller	1643	970		In mtg. see REM BK 1430 Pg 538 Extn. & Modification Agreement
22082 Jan 16, 1984	"			" "	Design Builders, Inc.	1643	972		In mtg. see REM BK 1383 Pg 739 Extn. & Modification Agreement.
22082 Jan 16, 1984	"			" "	H. Dean Bruce, et al	1643	974		

INDIRECT or MORTGAGEE Index to Real Estate Mortgages — Greenville County, S. C.


 Open at Proper Tab according to First Letter or Letters of Name and refer to Buff Sub-Index sheet for page reference.

(7-T)

FILE NUMBER DATE OF RECORD	MORTGAGEES FAMILY NAMES	GIVEN NAMES ABCDEFGHIJ	GIVEN NAMES JKLMNO	GIVEN NAMES PQRSTUVWXYZ	MORTGAGORS	BOOK	PAGE	Amount	BRIEF DESCRIPTION, LOCATION, ETC. (Not Warranted)
22082 Jan 16, 1984	Bank			Trust Co. Southern &	Albert J. Faress	1643	976		For mtg. see R.E.M. bk 1556 Pg 298 Extn. & Modification Agreement
22082 Jan 16, 1984	"			"	Albert S. Nagood	1643	978		For mtg. see R.E.M. bk 1566 Pg 144 Extn. & Modification Agreement
22082 Jan 16, 1984	"			"	Navy Lee Hefner	1643	980		For mtg. see R.E.M. bk 1570 Pg 26 Extn. & Modification Agreement
22082 Jan 16, 1984	"			"	Joseph J. Walker, et al	1643	982		For mtg. see R.E.M. bk 1585 Pg 195 Extn. & Modification Agreement
22082 Jan 16, 1984	"			"	Frank P. Hammond	1643	984		For mtg. see R.E.M. bk 1598 Pg 520 Extn. & Modification Agreement
22082 Jan 16, 1984	"			"	James T. McCutchen	1643	986		For mtg. see R.E.M. bk 1590 Pg 864 Extn. & Modification Agreement
22225 Jan 17, 1984	"			"	Billie D. Taylor	1644	107	76,685	20 Suff also 4.5 Acre Buhler Rd. Lot 81 Minter Ct. Cedar Vale
22142 Jan 17, 1984	"			"	Walter A. Hancock Jr.	1644	80	20,000	.00 Lot James St. also Lot
22323 Jan 19, 1984	"			"	Ideal Laundry & Cleaners Inc.	1644	326	116,000	.00 Lots 6, 7, 8, 9 & 10 Patterson St.
22324 Jan 18, 1984	"			"	Edel W. Gilliland	1644	342	20,000	.00 Acre Lot 37 Mullis Rd. N. Hampton
22414 Jan 19, 1984	"			"	James H. Griner, et al	1644	442	50,000	.00 Lot 5 Henderson Rd.
22477 Jan 19, 1984	"			"	College Properties, Inc.	1644	317		For mtg. see R.E.M. bk 1605 Pg 475 Leland Lot 4 Parkers Pt D
22565 Jan 20, 1984	"			"	William M. Coker	1644	612	11,963	.85 7.50 Acre Ruddy Fork Rd. Sylvania
22646 Jan 20, 1984	"			"	Larry Edall Kilstrap	1644	742	52,600	.00 Lot Lee Rd. Chick Fg. 29.
22694 Jan 20, 1984	"			"	Northgate Associates a S.C. Ltd. Pts.	1644	809		Prop. Reg For Mtg. see R.E.M. bk 1523 Pg 379 Release Unit 43 Northgate Home Hwy

over

INDIRECT or MORTGAGEE Index to Real Estate Mortgages — Greenville County, S. C.

()
 Open at Proper Tab according to First Letter or Letters of Name and refer to Buff Sub-Index sheet for page reference.

FILE NUMBER DATE OF RECORD	MORTGAGEES FAMILY NAMES	GIVEN NAMES ABCDEFGHIJ	GIVEN NAMES JKLMNO	GIVEN NAMES PQRSTUVWXYZ	MORTGAGORS	BOOK	PAGE	Amount	BRIEF DESCRIPTION, LOCATION, ETC. (Not Warranted)
22640 Jan 20, 1984	Bank			Trust Co. Southern &	Bruce L. Masters	1644	839		Release Lien from Judgment Roll # 83-16981. 2nd mtg
"	"			"	" " "	1644	839		see REM Bk 1361 Pg 703
22637 Jan 20, 1984	"			"	a s.c. Pts. D. R. Jolly Properties	1644	842		2nd mtg see REM Bk 1631 Pg 72 Release Lot 2 Judson Mill, Sec 4
22728 Jan 23, 1984	"			"	Lisa D. Tracy	1644	890	10,000	Lien strip lot 72 Lots 71 & 72 Palmetto Terrace
22728 Jan 23, 1984	"			"	Ronald J. Ross, et al	1644	894	50,000	See Map I Sugar Creek Lot 260 Lake Water Ct.
22728 Jan 23, 1984	"			"	Joe D. Phillips	1644	898	25,000	1.37 Acres Merchant Rd.
22746 Jan 23, 1984	"			"	Spino J. Comita	1644	911	50,000	Lot 8
22846 Jan 24, 1984	"			"	Francis E. Brooks	1645	9	15,000	Lot 108 W. Decatur St.
22880 Jan 24, 1984	"			"	Robert W. Simmons et al	1645	90	15,000	2 acres Keeler Mill Rd
22809 Jan 24, 1984	"			"	Kathleen Alverson	1645	131	9,368	Rd Oaklawn Jr Lot 3 Pelzer-Old Handred
22937 Jan 24, 1984	"			"	Larry D. Estridge	1645	211	50,000	Pelham Ests. Sec 5 Lot 18 Providence Square
22982 Jan 25, 1984	"			"	Jerry Michael George	1645	266	4,109	"Monticello Ests." Lots 72 & 73 h.c. Hwy 20
23026 Jan 25, 1984	"			"	Robert A. League, III et al	1645	305	11,000	"Sunny Slopes" Lot 84 Sunleaf Dr. Sec. 5
23036 Jan 25, 1984	"			"	Catherine Phillip Capper	1645	407		see REM Bk 1593-pg. 835 Estate & Mod. Agreement. 2nd mtg.
23068 Jan 25, 1984	"			"	Dumbelt Properties	1645	409		2nd mtg. see REM Bk 1605 Pg 6 & 3 Release Unit 90 Jamestown II

INDIRECT or MORTGAGEE Index to Real Estate Mortgages — Greenville County, S. C.

Open at Proper Tab according to First Letter or Letters of Name and refer to Buff Sub-Index sheet for page reference.

(7-4)

FILE NUMBER DATE OF RECORD	MORTGAGEES FAMILY NAMES	GIVEN NAMES ABCDEFGH	GIVEN NAMES IJKLMNO	GIVEN NAMES PQRSTUVWXYZ	MORTGAGORS	BOOK	PAGE	Amount	BRIEF DESCRIPTION, LOCATION, ETC. (Not Warranted)
23035 Jan 25, 1984	Bank				Trust Co. Southern &	1645	300		Subordination of mtg. to mtg. see REC Bk 1481 Pg 277 Bk 1645 Pg 169 Bk 1645 Pg 177 Bk 1645 Pg 189
"	"			" "	" " "	1645	300		
23090 Jan 26, 1984	"			" "	Louise H. Sims	1645	410	.48	
23091 Jan 26, 1984	"			" "	Jimmy C. Cox et al	1645	425	15,000	Oaklawn Dr. 2 Acre Old Georgia Rd "Stone Estate" Pt. Lots 1, 2, 3 & 4 Druid St.
23135 Jan 26, 1984	"			" "	Gladys C. Vernon	1645	458		Formly see REC Bk 1534 Pg 132 Estr. + Modification Agreement
23227 Jan 27, 1984	"			" "	Rede Bldg. Inc.	1645	546	20,000	Dr. Chck Egn. Tr. 0.64 Acre on Lee Rd. + Cardinal
23346 Jan 27, 1984	"			" "	Monte Nicholson + Wallace Woods Mortuary Inc.	1645	745	150,000	Newman St. McDaniel Hgts. Lots 57 + 58 on Belmont Ave. +
23365 Jan 30, 1984	"			" "	Watkins, Gamett and	1645	774	50,000	1 acre Bennett Dr. Lot on Cass + Wall Sts. Ft. also
23403 Jan 30, 1984	"			" "	Ronald L. Minton	1645	828	10,000	"Oak-Crest" Sec. 2 Lot 148 Brownwood Dr.
23409 Jan 30, 1984	"			" "	Edna M. Cook	1645	863	3,878	Lot 5 Dargen. Ave. (Ht.) (Hwy 14)
23422 Jan 30, 1984	"			" "	Edwin Clay Simanus	1645	887	14,334	Lot 71 Main St. St. Inn
23439 Jan 30, 1984	"			" "	Juanan H. Alewine et al	1645	891	40,000	"Pelham Estate" Sec. 2 Lot 58 Independence Dr.
23441 Jan 30, 1984	"			" "	Jeany Don Weckline	1645	904	10,000	2 (Blue Ridge Hgts.) Lot 30 Woodfield Hgts. Sec.
23566 Jan 31, 1984	"			" "	Jruman H. Dickson et al	1646	72	11,834	Lot 85 Jolly Ave. White Horse Hgts. Sec. 2
23585 Jan 31, 1984	"			" "	D. Lynn Allen Cole et al	1646	109	13,000	Pt. lots 9 + 10 Stewart St. Kanawha

INDIRECT or MORTGAGEE Index to Real Estate Mortgages — Greenville County, S. C.

Open at Proper Tab according to First Letter or Letters of Name and refer to Buff Sub-Index sheet for page reference.

FILE NUMBER DATE OF RECORD	MORTGAGEES FAMILY NAMES	GIVEN NAMES ABCDEFGHIJ	GIVEN NAMES JKLMNOPQ	GIVEN NAMES RSTUVWXYZ	MORTGAGORS	BOOK	PAGE	Amount	BRIEF DESCRIPTION, LOCATION, ETC. (Not Warranted)
23596 31, 1984	Bank			Trust Co. Southern &	<i>et al</i> Dewey Jane Stallefield	1646	117	18,961	Slopey Sect Lot 217 Brudenell Pl. Sunny
23606 31, 1984	"			"	Jed F. McCulloch	1646	135	50,000	Lat. Pettigrew St.
23721 Feb. 1, 1984	"			"	<i>et al</i> James Britton McGregor	1646	237	15,000	"Sherwood Forest" Lot 277 Scarlett Rd.
24022 Feb. 3, 1984	"			"	<i>et al</i> Information, Inc.	1646	623	94,000	Any. also lot Harris St Lot 30 + pt. lot 10 McDaniel "Devergon Pointe"
24146 Feb. 6, 1984	"			"	<i>inc.</i> Lawrence B. Johnson Co.	1646	818	15,500	Lot 72 Devergon Hill Ct "Collins Creek" Sec. I.
24228 Feb. 6, 1984	"			"	<i>et al</i> Charles B. Smith	1646	885	68,500	Lot 3 R/A Parkview Mill Rd. Jg mty. du Lem. Ch. 1606 pg. 769
24265 Feb. 6, 1984	"			<i>an Trustee</i> College Properties, Inc.		1646	789		Release lot 63 Chanticleerdown sect Jg mty. du Lem. Ch. 1557 pg. 548
24200 Feb. 6, 1984	"			Southern	Heritage Homes, Inc.	1646	866		Release 32.7 Acres Riverdown REM. Ch. 1643 pg. 920
24201 Feb. 6, 1984	"			"	William B. Alfred, Jr.	1646	929		Release lot 21 - Jg mty. All Coy Langley Det. Hawthall Lane
24421 Feb. 8, 1984	"			"	Linda Kay Lalli	1647	127	30,000	Lot 52 + pt. lot 51 "Langley Hpts" "Mill Village" sec. I.
24503 Feb. 8, 1984	"			"	John David Cox	1647	226	18,650	Lot 78 Front St. Pomeys Jg mty. du REM. Ch. 1605 pg. 653
24487 Feb. 8, 1984	"			"	Sunkelt Properties Inc.	1647	293		Release Unit 76 Jamestowne II Grove 2p.
24668 Feb. 9, 1984	"			"	<i>et al</i> David S. Donald, Jr.	1647	420	10,000	Lot 80 The Village sec. I.
24622 Feb. 9, 1984	"			"	<i>et al</i> James Allen Browne	1647	434	11,362	3.27 Acres Grove 2p. Church Rd.
24621 Feb. 9, 1984	"			"	<i>et al</i> Harry B. Usery	1647	438	33,600	Lot 4 Rocky Creek Acres sec. II
24658 Feb. 10, 1984	"			"	<i>et al</i> Earl W. Allison	1647	493	3,267	Rt. Tract

INDIRECT or MORTGAGEE Index to Real Estate Mortgages — Greenville County, S. C.

(7 V)
(1)

☞ Open at Proper Tab according to First Letter or Letters of Name and refer to Buff Sub-Index sheet for page reference.

FILE NUMBER DATE OF RECORD	MORTGAGEES FAMILY NAMES	GIVEN NAMES ABCDEFGHIJ	GIVEN NAMES KLMNO	GIVEN NAMES PQRSTUVWXYZ	MORTGAGORS	BOOK	PAGE	Amount	BRIEF DESCRIPTION, LOCATION, ETC. (Not Warranted)
24688 Feb 10, 1984	Bank			Trust co. Southern &	Lenton B. West Jr.	1647	563	100,000 ⁰⁰	171 Lot 82 Collins Creek Sec
24700 Feb 10, 1984	"			"	Jed A. Manion	1647	460		see Rem Bk. 1560 pg. 51 Extn. & Mod. Agree. for mtg.
24700 Feb 10, 1984	"			"	Jeanette Prop. Assoc.	1647	462		see Rem Bk. 1599 pg. 94 Extn. & Mod. Agree. for mtg.
24700 Feb 10, 1984	"			"	Charles B. Stone	1647	464		Rem Bk. 1593 pg. 467 Extn. & Mod. Agree. for mtg. see
24700 Feb 10, 1984	"			"	Edmund M. Apperson	1647	466		Rem Bk. 1595 pg. 567 Extn. & Mod. Agree. for mtg. see
24700 Feb 10, 1984	"			"	Christine Food Service	1647	468		Rem Bk. 1589 pg. 665 Extn. & Mod. Agree. for mtg. see
24700 Feb 10, 1984	"			"	Heritage, Inc.	1647	470		Rem Bk. 1643 pg. 916 Extn. & Mod. Agree. for mtg. see
24700 Feb 10, 1984	"			"	Heritage Homes, Inc.	1647	472		Rem Bk. 1557 pg. 548 Extn. & Mod. Agree. for mtg. see
24700 Feb 10, 1984	"			"	Joseph J. Jordan	1647	474		Rem Bk. 1529 pg. 126 Extn. & Mod. Agree. for mtg. see
24700 Feb 10, 1984	"			"	James C. Schepie	1647	476		Rem Bk. 1549 pg. 252 Extn. & Mod. Agree. for mtg. see
24700 Feb 10, 1984	"			"	Elizabeth L. Merchant	1647	478		Rem Bk. 1561 pg. 851 Extn. & Mod. Agree. for mtg. see
24700 Feb 10, 1984	"			"	William D. Kirby, et al	1647	480		Rem Bk. 1520 pg. 936 Extn. & Mod. Agree. for mtg. see
24700 Feb 10, 1984	"			"	Edward H. Hembree, et al	1647	482		Rem Bk. 1574 pg. 807 Extn. & Mod. Agree. for mtg. see
24700 Feb 10, 1984	"			"	Edward H. Hembree, et al	1647	484		Rem Bk. 1530 pg. 668 Extn. & Mod. Agree. for mtg. see
24778 Feb 10, 1984	"			"	Sunbelt Properties, Inc.	1647	693		for mtg. see Rem Bk. 1605 pg. 653 Release Unit 66 Jamestown, SC

all

INDIRECT or MORTGAGEE Index to Real Estate Mortgages — Greenville County, S. C.

()
 Open at Proper Tab according to First Letter or Letters of Name and refer to Buff Sub-Index sheet for page reference.

FILE NUMBER DATE OF RECORD	MORTGAGEES FAMILY NAMES	GIVEN NAMES ABCDEFGHIJ	GIVEN NAMES JKLMNO	GIVEN NAMES PQRSTUVWXYZ	MORTGAGORS	BOOK	PAGE	Amount	BRIEF DESCRIPTION, LOCATION, ETC. (Not Warranted)
24960 Feb. 14, 1984	Bank			Trust Co. Southern &	Thomas W. Dural et al	1647	866	40,000	Jarvis Jp. Lots 21 & 22 St. Ann
25048 Feb. 14, 1984	"			"	L. H. Jenkinson	1648	5	250,000	25 Acre Lanta West H.P.R.
25158 Feb. 15, 1984	"			"	Thomas J. Wilson Jr. ^{OK et al}	1648	184		Jr Mtg. See Rem Bk. 1629 pp. 555 Kilham 1.8 Acre Harmon Bridge Rd
25533 Feb. 20, 1984	"			"	Henry J. Brown Jr.	1648	695		see Rem Bk. 1598 pp. 475 Extra & Mod. Agree. for mtg.
25533 Feb. 20, 1984	"			"	Hamlin Beattie	1648	697		see Rem Bk. 1558 pp. 540 Extra & Mod. Agree. for mtg.
25533 Feb. 20, 1984	"			"	J. L. Snipes et al	1648	699		see Rem Bk. 1616 pp. 657 Extra & Mod. Agree. for mtg.
25533 Feb. 20, 1984	"			"	Randall D. Croft et al	1648	701		see Rem Bk. 1584 pp. 481 Extra & Mod. Agree. for mtg.
25628 Feb. 21, 1984	"			"	Hunters assoc. Greenville County Coon	1648	748	5,500	Vine Rd. 7.98 acres Pleasant
25615 Feb. 21, 1984	"			"	Cathman & Darby Builders	1648	808		Jr Mtg. See Rem Bk. 1629 pp. 853 & 1629 pp. 331 Kilham Lot 602 Super Sub. Sec. 2
25699 Feb. 22, 1984	"			"	William David Thomas	1648	879	46,606	also 4 Acre Saluda Sp. Lot Edwards Rd. Lump.
25843 Feb. 22, 1984	"			"	College Properties Inc.	1648	991		Jr Mtg. See Rem Bk. 1606 pp. 765 Kilham Lot 5 Chanticleer Town
25907 Feb. 23, 1984	"			"	Winston S. Cox	1649	42	28,485	Rd. Saluda Sp. 1.24 Acre Coal Spgs. Church
25906 Feb. 23, 1984	"			"	E. Hayes Reynolds	1649	55	500,000	2.91 Acre Lot Lot 31 & 32 S.P. Hwy
25944 Feb. 23, 1984	"			"	Hubert Howard	1649	89	40,000	"Buckhorn Hills" also Mt. Rd. 12.26 Acre Hornsuckle Lane
25969 Feb. 23, 1984	"			"	Harry B. Usary et al	1649	107	100,000	see it Lot 4 Rocky Creek Acres
26017 Feb. 24, 1984	"			"	Cheryl R. Wallace	1649	158	15,000	5 Acre Lot 88 Woodside Drive Valley

INDIRECT or MORTGAGEE Index to Real Estate Mortgages — Greenville County, S. C.

(7-N)

Open at Proper Tab according to First Letter or Letters of Name and refer to Buff Sub-Index sheet for page reference

FILE NUMBER DATE OF RECORD	MORTGAGEES FAMILY NAMES	GIVEN NAMES ABCDEFGHIH	GIVEN NAMES IJKLMNO	GIVEN NAMES PQRSTUVWXYZ	MORTGAGORS	BOOK	PAGE	Amount	BRIEF DESCRIPTION, LOCATION, ETC. (Not Warranted)
26076 Feb. 24, 1984	Bank			Trust Co. Southern &	Grace B. Style	1649	237	23,080 ^{.86}	Lot 40 Walnut Ln.
26143 Feb. 24, 1984	"			"	Zanner Corp.	1649	318	80,000 ^{.00}	1.60 Acres, Clarendon Ave E. Washington St.
26272 Feb. 27, 1984	"			"	Omni Partnerships	1649	465	750,000 ^{.00}	Lots 10, 11, 12, 13 & 20 Liberty Park map 2
26354 Feb. 28, 1984	"			"	Randolph H. Quincy ^{et al} a S.C. Ban. Co.	1649	570	30,000 ^{.00}	Lot 27 & pt. lot 26 Andrus Ln. Mill Village sec II
26392 Feb. 28, 1984	"			"	G. R. Joux Properties a S.C. Ban. Co.	1649	666	16,000 ^{.00}	Lot 8 Durbin St. Monaghan
26419 Feb. 28, 1984	"			"	G. R. Joux Properties a S.C. Ban. Co.	1649	670	17,000 ^{.00}	Lot 28 Ledbetter St.
26420 Feb. 28, 1984	"			"	G. R. Joux Properties a S.C. Ban. Co.	1649	674	18,000 ^{.00}	Lot 27 Ledbetter St.
26467 Feb. 28, 1984	"			"	John Lawson Eggle	1649	762	8,669 ^{.27}	2 Tracts Westridge Rd. 4.5 acres Buckshot Rd.
26523 Feb. 29, 1984	"			"	Billie D. Taylor, et al	1649	869	76,685 ^{.20}	Lot 81 Hunter Ct. Cedar Vale, also Mill, Eato. No. II
26632 Feb. 29, 1984	"			"	Carole J. Greene a Ban. Corp.	1649	986	24,000 ^{.00}	Lot 42-A Old Mill Rd. "Old"
26696 Mar. 1, 1984	"			"	Court Ridge, Inc.	1650	42	3,000,000 ^{.00}	5.34 Acres - Duncan Chapel Rd. Medical Court
26701 Mar. 1, 1984	"			"	Urological Clinic, P.A. S.C. P.A.	1650	57	110,000 ^{.00}	Lot 1 Varden St. Varden St. ac. 4 on map, sub. 1631 Pg. 72.
26739 Mar. 1, 1984	"			"	G. R. Joux Properties, a	1650	291		Release lots 20-A & 20-B Judson Mills
26948 Mar. 2, 1984	"			"	Lynell Peterson	1650	426	30,000 ^{.00}	Lot 10 + Lot 2 Thomas Dr. 84-1067
27155 Mar. 5, 1984	"			"	Court Ridge, Inc.	✓	✓	✓	7.5 acres - Duncan Chapel "Debbie Hays"
27076 Mar. 5, 1984	"			✓	John Clayton Henry ^{et al}	1650	618	8,000 ^{.00}	Tract 2 Speedway Dr.

INDIRECT or MORTGAGEE Index to Real Estate Mortgages — Greenville County, S. C.

Open at Proper Tab according to First Letter or Letters of Name and refer to Buff Sub-Index sheet for page reference.

FILE NUMBER DATE OF RECORD	MORTGAGEES FAMILY NAMES	GIVEN NAMES ABCDEFGHIJ	GIVEN NAMES KLMNNO	GIVEN NAMES PQRSTUWXYZ	MORTGAGORS	BOOK	PAGE	Amount	BRIEF DESCRIPTION, LOCATION, ETC. (Not Warranted)
27075 Mar 5, 1984	Bank				Romayne Barnes	1650	620	34,000 ^{.00}	1.898 Acres Crescent Ave.
27072 Mar 5, 1984	"				Robert J. Chandler ^{etal}	1650	704	16,535 ^{.32}	Job. Abrah. Rd. off Hwy. Oconee Co. 11.03 Acres Co. Hwy 4 R 4
27139 Mar 5, 1984	"				Robert E. Barbrey ^{etal}	1650	740	11,150 ^{.00}	Rd. Bates Tp. 10.33 acs. Lindsey Lake
27143 Mar 5, 1984	"				Milford L. Boyer ^{etal} a S.C. Trust Co.	1650	751	15,000 ^{.00}	Lot Treaster Rd.
27132 Mar 5, 1984	"				Northgate Associates	1650	842		In Mtg. on REM BK 1523 Pg 379 Palmer Unit 23 Northgate Place
27273 Mar 6, 1984	"				James Cecil Bailey	1650	891	21,498 ^{.00}	Park Creek Lp. Tp. Lot 7 Maple St. Piedmont
27267 Mar 6, 1984	"				Patricie M. Williams	1650	940	56,317 ^{.80}	Lot 19 Deming Pl. Se 7
27533 Mar 8, 1984	"				D. Clayton Spruell ^{etal}	1651	194	32,500 ^{.00}	Crabapple St. Cunningham Acres Sec 30 Lot 11 Peachtree St. +
27561 Mar 8, 1984	"				John L. Green ^{etal}	1651	217	10,000 ^{.00}	Lot 19 Staunton Hts
27581 Mar 8, 1984	"				Marshall Todd Creamer	1651	246	7,456 ^{.27}	Monticello Ets Lots 5 & 6 Jefferson Cr.
27579 Mar 8, 1984	"				Edmund R. King ^{etal}	1651	250	25,600 ^{.17}	Lot S.C. Hwy 8
27591 Mar 8, 1984	"				David R. Stone	1651	267	17,500 ^{.00}	88789 Woodside Cr. Leont. Lot Pennington St. Star lots
27554 Mar 8, 1984	"				Eugene C. Billingsley	1651	289		44-545 In Mtg. on REM BK 1526 Pg 748 Release of Lien from Judgment Roll
27758 Mar 9, 1984	"				Gilmer S. Turner ^{etal}	1651	416	19,825 ^{.95}	Lot 13 & 17 of lots 15 & 17 Pinehurst
27777 Mar 9, 1984	"				(n.g) N. Jack Perkinson ^{etal}	1651	444	70,000 ^{.00}	" Marshall Court "
27786 Mar 13, 1984	"				Harry J. de Jong	Lead BK 1207	947		Lot 1 + pt. lot 2 Marshall Ct. Lead BK 1187 pg 126 Cancellation of Agreement, for aig in

INDIRECT or MORTGAGEE Index to Real Estate Mortgages — Greenville County, S. C.

Open at Proper Tab according to First Letter or Letters of Name and refer to Buff Sub-Index sheet for page reference.

I
 (7-X)

FILE NUMBER	DATE OF RECORD	MORTGAGEES FAMILY NAMES	GIVEN NAMES ABCDEFGH	GIVEN NAMES IJKLMNO	GIVEN NAMES PQRSTUVWXYZ	MORTGAGORS	BOOK	PAGE	Amount	BRIEF DESCRIPTION, LOCATION, ETC. (Not Warranted)
	27784 Mar 12, 1984	Bank				Trust Co. Southern &				
	27902 Mar 12, 1984	"				Donald E. Betty ^{a Corp.} Foundation	1651	471	250,000	523 acres Cleveland Twp. Hqts.
	28044 Mar 13, 1984	"				Bethel S. Alexander	1651	604	54,000	Lat 7 Isbell Ct., "Isbell
	29044 Mar 13, 1984	"				Samuel P. Vaise ^{etal}	1651	787	38,000	Lat West Washington St. Chick Lge Twp.
	28076 Mar 13, 1984	"				Samuel P. Vaise ^{etal} 519 Patricia A. Smith	1651	794	30,000	1.92 Acres Fairview Dr
	28154 Mar 14, 1984	"				Patricia A. Smith	1651	862	20,000	Lat 52 Pelham Est.
	28214 Mar 14, 1984	"				Willie Leroy Cox ^{etal}	1652	23		Real Prop Agreement H.P.R. for Mtg. see L.E.M. Bk. 1585 pg. 317
	28272 Mar 15, 1984	"				Boon - Farnsworth Prop. ^{a S.C. Corp.}	1651	999		Refers to Mtg 16-B summary Plans Dorchester Twp. Leapt
	28371 Mar 15, 1984	"				Dorothy B. Benton	1652	130	15,317	15.08 Acres Panama Rd.
	28374 Mar 15, 1984	"				Rich a. Setzer ^{etal}	1652	267	225,000	6 Tracts Apt. & Villa Counties for Mtg. see L.E.M. Bk. 1605 pg. 653
	28428 Mar 16, 1984	"				Dumbelt Properties Inc.	1652	285		Release Lat 100 Jernestown "I"
	28563 Mar 16, 1984	"				Abraham Dan, ^{etal}	1652	344	19,500	Brook Forest Lat 127 Penickwood Dr. Pine
	28562 Mar 16, 1984	"				Greenville Enterprises Inc.	1652	523	300,000	2 Tracts S.C. Hwy. 291
	28582 Mar 16, 1984	"				Greenville Restaurants Inc.	1652	528	300,000	Lat Cor Augusta & Church Sts see L.E.M. Bk. 1643 pg. 241
	28699 Mar 19, 1984	"				Cathryn & Darby Bellows Inc.	1652	543		First Amendment to Mtg. for Mtg.
	"	"				David R. Stone	Re-record 1652	699	17,500	Lat Penickwood also Lat 88 & 89 Woodside Cir. Leas Pt. for Orig. see L.E.M. Bk. 1651 pg. 267
	"	"				" " "	Re-record 1652	699		

INDIRECT or MORTGAGEE Index to Real Estate Mortgages — Greenville County, S. C.

Open at Proper Tab according to First Letter or Letters of Name and refer to Buff Sub-Index sheet for page reference.

FILE NUMBER DATE OF RECORD	MORTGAGEES FAMILY NAMES	GIVEN NAMES ABCDEFGHIJ	GIVEN NAMES JKLMNOPQ	GIVEN NAMES RSTUVWXYZ	MORTGAGORS	BOOK	PAGE	Amount	BRIEF DESCRIPTION, LOCATION, ETC. (Not Warranted)
28803 Mar. 20, 1984	Bank			Trust Co. Southern &	Alberta McCullough	1652	815	1,941 ^{.83}	Bahlan 2 ^d 3 Acres Chasing Sedge Rd.
28944 Mar. 20, 1984	"			"	Donald R. Grant et al	1652	963	25,000 ^{.00}	Wood Lot 4 Birnam Ct Birnam
28974 Mar. 21, 1984	"			"	Elizabeth E. Farnsworth	1652	977	50,000 ^{.00}	Lot 19 Williams St. Mrs. Finchbrook E. Tr.
29005 Mar. 21, 1984	"			"	Martha H. Herring	1653	69	5,000 ^{.00}	Lot 3 on Cur Union + Cardinal
29088 Mar. 21, 1984	"			"	Otis D. Gorman	1653	118	34,012 ^{.41}	Lot Bower St.
29218 Mar. 22, 1984	"			"	Sunbelt Properties Inc.	1653	202		In mty. see Rem Bl. 1605 pg. 653 Release Unit 71 Jumentown II
29218 Mar. 22, 1984	"			"	Sunbelt Properties Inc.	1653	203		In mty. see Rem Bl. 1605 pg. 653 Release Unit 96 Jumentown II
29218 Mar. 22, 1984	"			"	Sunbelt Properties Inc.	1653	204		In mty. see Rem Bl. 1605 pg. 653 Release Unit 63 Jumentown II
29213 Mar. 22, 1984	"			"	Cochran + Derby Blde Inc.	1653	206		Release Lot 613 Sugar Creek Sec. III
	"			"	" " "	1653	206		In mty. see Rem Bl. 1627 pg. 946 1 st re. record Bl. 1629 pg. 311
29355 Mar. 23, 1984	"			"	Otis D. Gorman, Trustee	1653	560		Mty. see Rem Bl. 1381 pg. 293 Estate + Mod. Agreement, For
29355 Mar. 23, 1984	"			"	Otis D. Gorman, Trustee	1653	562		Mty. see Rem Bl. 1468 pg. 804 Estate + Mod. Agreement, In
29465 Mar. 26, 1984	"			"	Arvonn D. Dety, et al	1653	589	30,000 ^{.00}	"Deanager Place" Lot 293 Deanager Rd. Sec. 6
29770 Mar. 27, 1984	"			"	Barbara B. Jones	1654	15	50,000 ^{.00}	Lake Forest Hqs. Sec. 7 Lot 31 Indian Spring Dr.
29816 Mar. 27, 1984	"			"	College Properties Inc.	1654	73		In mty. see Rem Bl. 1607 pg. 406 Release Unit 35 1200 Pelham Ph. 5 th Pa. 8
29773 Mar. 27, 1984	"			"	College Properties Inc.	1654	108		In mty. see Rem Bl. 1607 pg. 406 Release Unit 17, 1200 Pelham Ph. 5 th Sec. 8


INDIRECT or MORTGAGEE Index to Real Estate Mortgages — Greenville County, S. C.

Open at Proper Tab according to First Letter or Letters of Name and refer to Buff Sub-Index sheet for page reference.

(74)

FILE NUMBER DATE OF RECORD	MORTGAGEES FAMILY NAMES	GIVEN NAMES ABCDEFGHIJ	GIVEN NAMES JKLMNOPQ	GIVEN NAMES RSTUVWXYZ	MORTGAGORS	BOOK	PAGE	Amount	BRIEF DESCRIPTION, LOCATION, ETC. (Not Warranted)
30130 Mar 29 1984	Bank			Trust Co. Southern &	Charles Allen Cooper et al	1654	467	25,000 ⁰⁰	"Rosedale" Lot 5 Reservoir Lane Jg Mtg. see Rem Bk. 1643 Pg. 241
30146 Mar 29 1984	"			"	Cathleen & Darby Belk Inc	1654	514		Release Lot 612 Sugar Creek Sec. III
30260 Mar 30 1984	"			"	Marvin J. Spren	1654	592	9,279 ³⁹	Mill Lot 19 Thurman St. India
30312 Mar 30 1984	"			"	Alvin H. Taylor	1654	687	8,000 ⁰⁰	Quit Lot 49 Meadmore St. Carolina
30356 Mar 30 1984	"			"	John P. Messer III et al	1654	748	13,000 ⁰⁰	Spring 30 Lot 16 Drees St. Green Church
30396 Mar 30 1984	"			"	James J. Mc Culloch et al	1654	840	19,000 ⁰⁰	Pt. lot 3 E Stone Ave.
30545 Apr 2 1984	"			"	Joseph H. Reeves et al (AKA Hammis L.)	1655	86	6,500 ⁰⁰	Plant Lot 4 J.P. Messer Station
30545 Apr 2 1984	"			"	Sammie Lee Hall	1655	88	13,300 ⁰⁰	St. aleb Lot 5 Rebecca St.
30542 Apr 2 1984	"			"	Luven S. Siefert	1655	105	13,000 ⁰⁰	Lot 1 Cor Ashley Rd & Rebecca
30633 Apr 2 1984	"			"	Cathleen & Darby Belk Inc	1655	247		1.33 acs Roper Mt. Rd. Jg Mtg. see REM Bk. 1643 Pg 241
30836 Apr 3 1984	"			"	Cathleen & Darby Belk Inc	1655	589		Second Amendment to Mtg. Jg Mtg. see REM Bk. 1643 Pg 241
30869 Apr 4 1984	"			"	John H. Polony et al	1655	596	50,000 ⁰⁰	Release Lot 607 Sugar Creek Sec. III
30869 Apr 4 1984	"			"	James B. Coleman et al	1655	600	50,000 ⁰⁰	Mill Pt. lot 89 E Farin Rd "Front"
30927 Apr 4 1984	"			"	David L. Bruin	1655	637	30,000 ⁰⁰	Lot 160 Merrifield Pk Sec. I
30870 Apr 4 1984	"			"	Elaine N. Wagner	1655	718		Strip Lot Bennett St. also Int.
30943 Apr 4 1984	"			"	Cobb Builders, Inc	1655	733		Real Property Agreement Mtg. see REM Bk 1637 Pg 591 Release lot white Horse Rd. In

INDIRECT or MORTGAGEE Index to Real Estate Mortgages — Greenville County, S. C.


 Open at Proper Tab according to First Letter or Letters of Name and refer to Buff Sub-Index sheet for page reference.

FILE NUMBER DATE OF RECORD	MORTGAGEES FAMILY NAMES	GIVEN NAMES ABCDEFGHIJ	GIVEN NAMES JKLMNOPQ	GIVEN NAMES RSTUVWXYZ	MORTGAGORS	BOOK	PAGE	Amount	BRIEF DESCRIPTION, LOCATION, ETC. (Not Warranted)
31007 Apr 5, 1984	Bank			Trust Co. Southern &	Jack L. Pressley et al	1655	777	25,000	No. 1000 Reg. Unit 18-C Brian Creek Con
21062 Apr 5, 1984	"			"	Samuel C. Jr. E. Lee	1655	828	15,485 ⁶⁶	part Lot 1 + 2 Ashley Ave. In mty. see Rem Bk. 1643 Pg. 241
31086 Apr 5, 1984	"			"	Cathron & Darby Bldg Inc.	1655	937		Release lot 629 Sugar Creek Sec. 3
31158 Apr 6, 1984	"			"	Deborah S. Atkins	1655	945	5,048 ⁰¹	Lot One Hill St.
31160 Apr 6, 1984	"			"	Don L. Turney, et al	1655	960	25,000	Longhorns Shemorian 7.37 acres also tract 12.
31160 Apr 6, 1984	"			"	Wale Sloan, et al	1655	964	20,000	Woods Lot 9 Bismarck Ct. Bismarck
31251 Apr 6, 1984	"			"	Robert E. Scott, et al	1655	999		In mty. see Rem Bk. 1492 pg. 578 Release lot 5 Cherokee East
31275 Apr 6, 1984	"			"	College Properties Inc.	1656	118		In mty. see Rem Bk. 1605 pg. 475 Release Lot E Park Road Pa. D
31455 Apr 9, 1984	"			"	Louise B. Johnson Co. Inc.	1656	346	15,500	Brookfield East sect II Lot 16 Andrews Rd
31438 Apr 9, 1984	"			"	Cathron & Darby Bldg Inc.	1656	369		Release lot 65 Collier Creek Sec III In mty. see Rem Bk. 1643 pg. 241 & amendment Bk. 1652 pg. 543
31440 Apr 9, 1984	"			"	Cathron & Darby Bldg Inc.	1656	370		Release lot 762 Sugar Creek Sec III In mty. see Rem Bk. 1643 pg. 241 & amendment Bk. 1652 pg. 543
31436 Apr 9, 1984	"			"	Cathron & Darby Bldg Inc.	1656	376		Release lot 640 Sugar Creek Sec III In mty. see Rem Bk. 1643 pg. 241 & amendment Bk. 1652 pg. 543
31502 Apr 10, 1984	"			"	James R. Coley, et al	1656	392	35,000	"Craigwood" Lot B Seabrook Ct, Sec II

INDIRECT or MORTGAGEE Index to Real Estate Mortgages — Greenville County, S. C.

☞ Open at Proper Tab according to First Letter or Letters of Name and refer to Buff Sub-Index sheet for page reference.

(7-2)

FILE NUMBER	DATE OF RECORD	MORTGAGEES FAMILY NAMES	GIVEN NAMES ABCDEFGH	GIVEN NAMES IJKLMNO	GIVEN NAMES PQRSTUVWXYZ	MORTGAGORS	BOOK	PAGE	Amount	BRIEF DESCRIPTION, LOCATION, ETC. (Not Warranted)
	3/4/72									
	Apr 10, 1984	Bank				Trust Co. Southern &	1656	452	6,330 ³³	Hampton Terrace Lot 37 near Dr. Wade
	3/16/84									
	Apr 10, 1984	"				" "	1656	679	9,000 ⁰⁰	4.1 Acre white Horse Rd.
	3/15/83									
	Apr 10, 1984	"				" "	1656	576		see REM BK 1624 Pg 60 Extra + Mod. Agreement. For mtg.
	3/15/83									
	Apr 10, 1984	"				" "	1656	578		Mtg. see REM BK 1622 Pg 177 Extra + Mod. Agreement. For
	3/15/83									
	Apr 10, 1984	"				" "	1656	580		Mtg. see REM BK 1656 Pg 580 Extra + Mod. Agreement. For
	3/15/83									
	Apr 10, 1984	"				" "	1656	582		see REM BK 1592 Pg 60 Extra + Mod. Agreement. For mtg.
	3/15/83									
	Apr 10, 1984	"				" "	1656	584		see REM BK 1593 Pg 769 Extra + Mod. Agreement. For mtg.
	3/15/83									
	Apr 10, 1984	"				" "	1656	586		see REM BK 1596 Pg 491 Extra + Mod. Agreement. For mtg.
	3/15/83									
	Apr 10, 1984	"				" "	1656	588		see REM BK 1597 Pg 673 Extra + Mod. Agreement. For mtg.
	3/15/83									
	Apr 10, 1984	"				" "	1656	590		Mtg. see REM BK 1598 Pg 264 Extra + Mod. Agreement. For
	3/15/83									
	Apr 10, 1984	"				" "	1656	592		see REM BK 1610 Pg 619 Extra + Mod. Agreement. For mtg.
	3/15/83									
	Apr 10, 1984	"				" "	1656	594		see REM BK 1577 Pg 198 Extra + Mod. Agreement. For mtg.
	3/17/82									
	Apr 10, 1984	"				" "	1656	610		see REM BK 1598 Pg 209 Extra + Mod. Agreement. For mtg.
	3/18/84									
	Apr 11, 1984	"				" "	1656	786		For mtg. see REM BK 1600 Pg 836 Release 4.1 Acre white Horse Rd.
	3/18/84									
	Apr 12, 1984	"				" "	1656	867	10,000 ⁰⁰	Improvement of Lot 11 Main St. 2d. Trm

INDIRECT or MORTGAGEE Index to Real Estate Mortgages — Greenville County, S. C.

Open at Proper Tab according to First Letter or Letters of Name and refer to Buff Sub-Index sheet for page reference.

FILE NUMBER	MORTGAGEES FAMILY NAMES	GIVEN NAMES ABCDEFGHIJ	GIVEN NAMES KLMNOP	GIVEN NAMES QRSTUVWXYZ	MORTGAGORS	BOOK	PAGE	Amount	BRIEF DESCRIPTION, LOCATION, ETC. (Not Warranted)
31913 Apr 12, 1984	Bank			Trust Co. Southern &	College Properties Inc.	1657	6		For mtg. see Rem. Bk. 1606 pg. 769 Release Lot 62 Chanticleer Farms
31913 Apr 12, 1984	"			"	College Properties Inc.	1657	7		For mtg. see Rem. Bk. 1606 pg. 769 Release Lot 57 Chanticleer Farms
31911 Apr 12, 1984	"			"	J.R.K. Regue by Jay Regina & Davis	1657	58		For mtg. see Rem. Bk. 1598 pg. 260 Ex. In. & Modification Agreement
32207 Apr 16, 1984	"			"	Catharine & Darby Bldg Inc.	1657	416		For mtg. see Rem. Bk. 1643 pg. 241 Release Lot 601 Sugar Hill SW
32417 Apr 17, 1984	"			"	L. H. Ambrose	1657	685		Release Units C-17 & C-18 Centre west Her. Prop. Co. - for mtg. see Rem. Bk. 1648 pg. 5
32443 Apr 18, 1984	"			"	Volina C. Wilson			✓	84-1978 Furniture - 402 Overbrook Rd
32457 Apr 18, 1984	"			"	Cheryl D. Fuller of Pharmacy, by In.	1657	795	18,000	.00 Dejean Mill Lot 44 Henry St. Sec 4
32460 Apr 18, 1984	"			"	Dejean Church of God	1657	805	10,000	.00 Dejean Mill Lot 1 Allen St. Sec 4
32464 Apr 18, 1984	"			"	Dannie E. Reese et al	1657	815	5,800	.56 634 Acres Oaklawn Tr.
32480 Apr 18, 1984	"			"	Larry K. Nolden et al	1657	881	15,000	.00 Buncombe Park Pt. lot 60 & 61 South Horse St.
32501 Apr 19, 1984	"			"	Bob L. Jones et al	1657	911	12,000	.00 Acres Lot 56 Hampden Dr. Homestead
32547 Apr 18, 1984	"			"	Samuel C. Middle et al a & C. Ben Pts.	1657	948		For mtg. see Rem. Bk. 1565 pg. 779 Release Lien from Judgment Feb 84 pg. 1565 Rd.
32595 Apr 19, 1984	"			"	Farrester Farms	1658	48	200,000	.00 Tract 6 Gillman Ct. & Miller North Hills
32592 Apr 19, 1984	"			"	Douglas A. Williams et al	1658	56	10,000	.00 Lot 53 Ballivan St
32637 Apr 19, 1984	"			"	Blady C. Vernon	1658	137		For mtg. see Rem. Bk. 1534 pg. 132 Ex. In. & Modification Agreement

INDIRECT or MORTGAGEE Index to Real Estate Mortgages — Greenville County, S. C.

☞ Open at Proper Tab according to First Letter or Letters of Name and refer to Buff Sub-Index sheet for page reference.

(8-A)

FILE NUMBER DATE OF RECORD	MORTGAGEES FAMILY NAMES	GIVEN NAMES ABCDEFGHIJ	GIVEN NAMES JKLMNOPQ	GIVEN NAMES RSTUVWXYZ	MORTGAGORS	BOOK	PAGE	Amount	BRIEF DESCRIPTION, LOCATION, ETC. (Not Warranted)
32636 Apr 19 1984	Bank				Trust Co. Southern &				
32938 Apr 20 1984	"				Wester Ltd.	1658	369		For mtg. on Rem Bl. 1643 Pg. 916 Release Lat 44 Duncan Mills Rd
32859 Apr 20 1984	"				Ellis L. Darby, Jr.	1658	488	500,000	71.14 Acres Catawilla Rd. on Rem Bl. 1643 Pg. 241
32903 Apr 20 1984	"				Cathron & Darby Bldg Inc.	1658	310		Third Amendment to Mtg. on mtg. For mtg. on Rem Bl. 1643 Pg. 241
32855 Apr 29 1984	"				Cathron & Darby Bldg Inc.	1658	565		Release Lat 616 Sugar Creek Ln 3 Way Prop. by 2nd mtg. on Rem Bl. 1643 Pg. 241
33020 Apr 23 1984	"				Cathron & Darby Bldg Inc.	1658	570		Release Unit 31-C Sugar Creek Villages (Augusta Rd.)
33125 Apr 24 1984	"				Robert S. Lindley et al	1658	678	5,816	4.32 Acres Hwy 25
33155 Apr 24 1984	"				David M. Palmer et al	1658	993		Real Prop. Agreement on mtg. on Rem Bl. 1613 Pg. 534
33155 Apr 24 1984	"				Mark J. Smith et al	1658	805		Extra & Modification Agreement on mtg. on Rem Bl. 1363 Pg. 817
33155 Apr 24 1984	"				John M. Flynn	1658	807		Extra & Modification Agreement on mtg. on Rem Bl. 1616 Pg. 363
33312 Apr 25 1984	"				Albert M. Hicks et al	1658	809		Extra & Modification Agreement
33490 Apr 26 1984	"				Michael W. Payne MD	1659	36	215,000	Parcel A+B Beau Dr.
33496 Apr 26 1984	"				J. C. Lindsey Jr.	1659	291	20,272	Lat Hart Cut Rd.
33598 Apr 27 1984	"				Josanne Moreley Hammond	1659	316	40,000	Lat S Pleasantburg Dr. 84-2151
33670 Apr 27 1984	"				Jack Elmer Hill, et al	✓	✓	✓	Fixtures - Hwy. 20, Rt. 5 - Piedmont, SC
33710 Apr 27 1984	"				Robert H. Styles, et al	1659	554	22,725	Lat 8 Mellon St.
	"				Trust Trust Investment Co Inc.	1659	723	306,436	Sp 6.98 acres Power Dr. Butler

INDIRECT or MORTGAGEE Index to Real Estate Mortgages — Greenville County, S. C.

Open at Proper Tab according to First Letter or Letters of Name and refer to Buff Sub-Index sheet for page reference.

FILE NUMBER DATE OF RECORD	MORTGAGEES FAMILY NAMES	GIVEN NAMES ABCDEFGHIJ	GIVEN NAMES KLMNOP	GIVEN NAMES QRSTUVWXYZ	MORTGAGORS	BOOK	PAGE	Amount	BRIEF DESCRIPTION, LOCATION, ETC. (Not Warranted)
33755 Apr 27 1984	Bank			Trust Co Southern &	L. Brian Ciatola et al a S.C. Gen. Pte.	1659	639		For mtg. see Rem Bl. 1559 Pg. 405 Mtg. assigned Small Business Admin
33760 Apr 27 1984	"			"	Peace - Hazard Associates	1659	787		For mtg. see Rem Bl. 1626 Pg. 24 Release Unit 1 + 2 Trille Ave.
33844 Apr 30 1984	"			"	Edgar D. Puch et al	1659	811	140,000	Ph. 5 Lot 1 Chanticleer Townhome
34042 May 1 1984	"			"	Walter C. Robinson, III et al	1660	207	95,000	Lot 10 & 11 Howell Rd. Meyers Park also Pt. lot 12
34121 May 1 1984	"			"	John D. Dennis, III et al	1660	241	50,000	Lot 11 Rockwood Dr. Acute Newman St. McDaniel Hgts
34215 May 1 1984	"			"	Monte Nicholson Wallace of N. Wille	1660	388	50,000	Lot 57 & 58 Belmont Ave &
34215 May 1 1984	"			"	O. & D Incorporated	1660	384	75,000	Lot Laurens Rd.
34092 May 1 1984	"			"	Cotman & Darby Bldg. Inc.	1660	218		For mtg. see Rem Bl. 1643 Pg. 241 Release Lot 596 Sugar Creek Sec. III
34195 May 1 1984	"			"	Cotman & Darby Bldg. Inc.	1660	323		For mtg. see Rem Bl. 1643 Pg. 241 Release Unit 32-A Sugar Creek Villa H. P. R.
34303 May 2 1984	"			"	Sumbelt Properties, Inc.	1660	239		For mtg. see Rem Bl. 1605 Pg. 653 Release Unit 82 Jamestowne II
34283 May 2 1984	"			"	Ruth R. Botzian	1660	536	12,000	Blvd.) Marshall Forest Lots 204 thru 207 Ridge Dr. (Byrd
34363 May 2 1984	"			"	Charles B. Stone, et al	1660	558	55,000	.83 Acres Pt. 1549 Pg. 759
34338 May 2 1984	"			"	Carl L. Putman et al	1660	577		Release 5.0 ac. For mtg. see REM
34367 May 2 1984	"			"	Cotman & Darby Bldg. Inc.	1660	682		How. Prop. Reg. For mtg. see REM Bl. 1643 Pg. 241 Release Unit 29-A Sugar Creek Villa
34303 May 2 1984	"			"	Sumbelt Properties, Inc.	1660	765		Mtg. see REM Bl. 1605 Pg. 653 Release Unit 89, Jamestowne II, For
34303 May 2 1984	"			"	Sumbelt Properties, Inc.	1660	766		Mtg. see REM Bl. 1605 Pg. 653 Release Unit 91 Jamestowne II, For


INDIRECT or MORTGAGEE Index to Real Estate Mortgages — Greenville County, S. C.

Open at Proper Tab according to First Letter or Letters of Name and refer to Buff Sub-Index sheet for page reference.

(8B)

FILE NUMBER DATE OF RECORD	MORTGAGEES FAMILY NAMES	GIVEN NAMES ABCDEFGHIJ	GIVEN NAMES JKLMNO	GIVEN NAMES PQRSTUVWXYZ	MORTGAGORS	BOOK	PAGE	Amount	BRIEF DESCRIPTION, LOCATION, ETC. (Not Warranted)
34303 May 2, 1984	Bank				Trust Co. Southern &				
34303 May 2, 1984	"				Sunkelt Properties Inc.	1660	767		In mtg. on Rem Bk 1605 pg 653 Release Unit 81 Jamestowne Tr.
34420 May 3, 1984	"				Sunkelt Properties Inc.	1660	768		In mtg. on Rem Bk 1605 pg 653 Release Unit 102 Jamestowne Tr.
34513 May 3, 1984	"				Russell R. Hughes	1660	787	18,000 ^{.00}	High Lot 14 near Port St. Hampshire Rd. - Low part
34527 May 3, 1984	"				Bernard Cooke, et al	1660	901	20,000 ^{.04}	1 Acre plus 0.15 Acre New Cut Rem Bk 1403 pg 50
34583 May 4, 1984	"				Willard Murrell, et al	1660	986		Release 1.63 ac. In mtg. on
34657 May 4, 1984	"				John W. McCuen et al	1660	992	25,250 ^{.27}	0.50 Acre
34655 May 4, 1984	"				Robert B. McBride	1661	16	20,000 ^{.00}	Butter Sp. Lot 7 Oak Creek Lane, Oak Creek
34663 May 4, 1984	"				J. J. Burmette et al	1661	37	4,226 ^{.07}	Point Lot 12 Paris Point Dr. "Paris"
34718 May 4, 1984	"				Joyanne Mosley Johnson Dr.	Re Amend 1661	138	40,000 ^{.00}	Rem Bk 1659 pg 316 Lot 5 Pleasantburg Dr. In mtg.
34756 May 7, 1984	"				Catherin & Darby Builders Inc.	1661	168		mtg. on Rem Bk 1643 pg 241 Smith Amendment to Mtg. - In Orig.
34789 May 7, 1984	"				Journeal B. Johnson Co.	1661	241	15,500 ^{.00}	"Devenger Point" Lot 67 Wetherston Way Sec 6
34789 May 7, 1984	"				Calvin T. Coy	1661	256	25,000 ^{.00}	Partly Lot 52 Potters Creek Ph. II
34840 May 7, 1984	"				Calvin T. Coy Ridmont Area, Inc.	1661	258	25,000 ^{.00}	"Cochran, Est" Lot 61 Darby Rd. Sec. 2
34881 May 7, 1984	"				Alano Club of the A.S.G. Men Ph.	1661	345	35,000 ^{.00}	Lot Paris Hgts. Lots 19 + 20 & pt 26 Catalina
34997 May 8, 1984	"				B & H Partnership, Jeff Hedison, et al	1661	409	75,000 ^{.00}	U.S. Hwy 25 - Partly In 28.3 Acre Hwy 25 - also 19.87 ac
						1661	515	20,000 ^{.00}	Point Dr. Bull's Head for II Lot 10 Williamburg Dr & Brook

INDIRECT or MORTGAGEE Index to Real Estate Mortgages — Greenville County, S. C.


 Open at Proper Tab according to First Letter or Letters of Name and refer to Buff Sub-Index sheet for page reference.

FILE NUMBER DATE OF RECORD	MORTGAGEES FAMILY NAMES	GIVEN NAMES ABCDEFGHIJ	GIVEN NAMES JKLMNOPQ	GIVEN NAMES RSTUVWXYZ	MORTGAGORS	BOOK	PAGE	Amount	BRIEF DESCRIPTION, LOCATION, ETC. (Not Warranted)
34923 May 8, 1984	Bank			Trust Co. Southern &	Ching Yuen Chas ^{et al}	1661	438	22,903 ^{.20}	Lat Miller Rd. Quant. 2p.
34916 May 8, 1984	"			"	David L. Harrison ^{et al}	1661	451		For mtg. see Lem Bl 1642 pg 576 Extn. & Mod. Agreement
34916 May 8, 1984	"			"	W. L. S., Inc.	1661	453		For mtg. see Lem Bl. 1628 pg 196 Extn. & Mod. Agreement
34916 May 8, 1984	"			"	Harry O. Yeauch	1661	455		For mtg. see Lem Bl. 1536 pg 325 Extn. & Mod. Agreement
34916 May 8, 1984	"			"	Lee E. Smith	1661	457		For mtg. see Lem Bl. 1603 pg 270 Extn. & Mod. Agreement
34916 May 8, 1984	"			"	Information, Inc. ^{et al}	1661	459		For mtg. see Lem Bl. 1646 pg 623 Extn. & Mod. Agreement
34915 May 8, 1984	"			"	David R. Stone	1661	461		For mtg. see Lem Bl. 1627 pg 817 Release Lat Rock St. W. B. Smith
35253 May 8, 1984	"			"	1116 1200 Pelham College Properties, Inc.	1661	604		For mtg. see Lem Bl. 1607 pg 406 Release Lat 44, 1200 Pelham Phil Paul
35118 May 9, 1984	"			"	David Ray Benton Jr. ^{et al}	1661	652	7,847 ^{.81}	Redmont Off. Co Lat 6.5 Liberty St. Sec IV
35248 May 9, 1984	"			"	Autumn Road Partnership ^{a ten Pts.}	1661	779	140,000 ^{.00}	Sec. IV map II Lat 713 Autumn Road Sugar Creek
35257 May 9, 1984	"			"	Kenneth W. Mason ^{et al}	1661	783	50,000 ^{.00}	97 Acres Leasept. Highland 7p
35392 May 9, 1984	"			"	Church Today's Faith Bible	1661	951	13,200 ^{.00}	Lat 83 Marion Ave.
35301 May 10, 1984	"			"	Earl J. Hamill, ^{et al}	1662	34		Real Property Agreement
35449 May 10, 1984	"			"	Robert M. Simpson	1662	59	35,000 ^{.00}	Lat 5 Atkinson Lane Lee Nye
35450 May 11, 1984	"			"	Carroll B. Simpson	1662	61	50,000 ^{.00}	Unit 95 Jumentonne II
35460 May 11, 1984	"			"	Sandra D. Bond	1662	134	200,000 ^{.00}	4 pgs. Lat 2 Parkin Mickel & Johnson Dr. Lat 129 County Club Dr. Traylor Pt. also lat 2

INDIRECT or MORTGAGEE Index to Real Estate Mortgages — Greenville County, S. C.

Open at Proper Tab according to First Letter or Letters of Name and refer to Buff Sub-Index sheet for page reference.

(8C)


FILE NUMBER DATE OF RECORD	MORTGAGEES FAMILY NAMES	GIVEN NAMES ABCDEFGHIJ	GIVEN NAMES JKLMNO	GIVEN NAMES PQRSTUVWXYZ	MORTGAGORS	BOOK	PAGE	Amount	BRIEF DESCRIPTION, LOCATION, ETC. (Not Warranted)
35461 May 11, 1984	Bank				Trust Co Southern &	1662	130	.85 3,771	Tract 2 - 1.87 Aca
35648 May 14, 1984	"				James E. Maloney a J.C. Co. P45.	1662	295	-00 18,000	99 Aca Hart Cut Rd.
35748 May 14, 1984	"				J.R. Joff Properties	1662	437	.00 16,000	(25) Marby Tract Lot 16 Monaghan Mills Village
35665 May 14, 1984	"				Catharine & Darby Bldg Inc.	1662	490		For mtg. au Rem Bl. 1643 pg. 241 Release Lot 597 Sugar Creek Section 17
35741 May 14, 1984	"				Sunbelt Properties Inc.	1662	485		For mtg. au Rem Bl. 1605 pg. 653 Release Unit 88 Jametown II
35401 May 15, 1984	"				Charles P. Walters, et al	1662	502	.00 100,000	Cor. Stallard Rd + Honey Bee Ln. Lot 12 Pebble Creek, Ph 1
35925 May 15, 1984	"				Catharine & Darby Bldg Inc.	1662	687		H.P.C. 7a mtg. au Rem Bl. 1643 pg. 241 Release Unit 26-C Sugar Creek Village
36081 May 16, 1984	"				Robert A. Thompson S.C.	1662	943	.76 17,483	Lot 1 West Georgia Ad. Oaklaw Sp.
36081 May 16, 1984	"				Dene Franklin et al	1662	947	.43 5,105	Tract A+C also 1 au White Ad.
36131 May 16, 1984	"				Mark W. Reese et al	1662	951	.95 5,605	Tract B Green Gate
36139 May 16, 1984	"				M. Deborah Yarn	1663	18	.00 50,000	Lot 92 Stillwood Dr. Sec. 3.
36138 May 16, 1984	"				Richard W. Lake	1663	42	.00 35,000	Lot 100 driveway Subdivision + Shippie St. also Rem Bl. 1684 pg. 225
36136 May 16, 1984	"				James O. Fenwick	1663	59		Extn. + Mod. Acres - for mtg. au for mtg. au Rem Bl. 1605 pg. 653
36179 May 16, 1984	"				Sunbelt Properties - Inc	1663	61		Release Unit 95 Jametown II
36292 May 17, 1984	"				Bobby L. Poou et al	1663	89		Real Property Agreement Ph. II for mtg. kirkwood 1606 pg. 769
36292 May 17, 1984	"				College Properties, Inc.	1663	189		Release Lot 53 Charleston Towers

INDIRECT or MORTGAGEE Index to Real Estate Mortgages — Greenville County, S. C.

Open at Proper Tab according to First Letter or Letters of Name and refer to Buff Sub-Index sheet for page reference.

FILE NUMBER DATE OF RECORD	MORTGAGEES FAMILY NAMES	GIVEN NAMES ABCDEFGHIJ	GIVEN NAMES JKLMNO	GIVEN NAMES PQRSTUVWXYZ	MORTGAGORS	BOOK	PAGE	Amount	BRIEF DESCRIPTION, LOCATION, ETC. (Not Warranted)
36340 May 18, 1984	Bank			Trust Co. Southern &	William J. Taylor et al	1663	299	35,000 ⁰⁰	Lot 18 Woodland Hgts.
36427 May 18, 1984	"			"	R. Lenwood Watford	1663	425	25,000 ⁰⁰	"Knallwood Court" Lot 6 Knallwood Ch. Rt. II 2nd sec. on Rte. 1606 Pg. 769
36437 May 18, 1984	"			"	College Properties, Inc.	1663	407		Release Lot 65 Chanticleer Towers
36496 May 21, 1984	"			"	Alvin J. McClellan et al	1663	526	6,425 ¹³	Hgts. "Seaside" Lot 50 Albion Circle "Bree"
36604 May 21, 1984	"			"	James W. Vaughn et al	1663	668	30,000 ⁰⁰	Rd. "Rogers Valley Hgts." Pt. Lots 1 + 2 Heywood Homes
36692 May 22, 1984	"			"	David Miller Putnam et al	1663	795	40,000 ⁰⁰	6.55 acres Austeron Sp.
36793 May 22, 1984	"			"	Margaret C. Long et al	1663	923	17,000 ⁰⁰	Orchard acres Sec. 4 Lot 230 Fairhaven Ch.
36822 May 22, 1984	"			"	Sunburst Properties, Inc.	1663	974		47 mtg. on Rem. Pt. 1605 Pg. 653 Release Unit 86 Jumentown II
36883 May 23, 1984	"			"	Edgewood Medical Plaza a Pts.	1664	66	275,000 ⁰⁰	Edgewood Dr. also Lot Mills Am. Parcel Cor. Mills Am. 4
36894 May 23, 1984	"			"	Edgewood Medical Plaza	1664	70	500,000 ⁰⁰	Parcel Mills Am.
36886 May 23, 1984	"			"	Alice Drake Conter	1664	74	37,000 ⁰⁰	Lot 86 Callow Park - Sec. III
36901 May 23, 1984	"			"	Guy Dellingie et al	1664	83	4,428 ²⁵	Lot 44 Springdale St.
36901 May 23, 1984	"			"	Carolyn F. Barefoot	1664	85	30,000 ⁰⁰	Lot 311 Woodleigh Dr. Colonial
36865 May 23, 1984	"			"	Janet K. Denniger	1664	137	34,750 ⁰⁰	Parcel Lot 22 Towell St. Meadowbrook
36857 May 23, 1984	"			"	College Properties Inc. d/1200 Pelham	1664	18		Py. D for mtg. on Rem. Pt. 1607 Pg. 406 Release Lot 38 1200 Pelham Ch. II
37094 May 24, 1984	"			"	James J. Williams	1664	379	10,582 ²¹	Beaucher Hgts. Lots 32 + 36 Seaside Rd.

INDIRECT or MORTGAGEE Index to Real Estate Mortgages — Greenville County, S. C.


 Open at Proper Tab according to First Letter or Letters of Name and refer to Buff Sub-Index sheet for page reference.

(89)

FILE NUMBER DATE OF RECORD	MORTGAGEES FAMILY NAMES	GIVEN NAMES ABCDEFGHIJ	GIVEN NAMES JKLMNO	GIVEN NAMES PQRSTUVWXYZ	MORTGAGORS	BOOK	PAGE	Amount	BRIEF DESCRIPTION, LOCATION, ETC. (Not Warranted)
37198 May 25 1984	Bank			Trust Co. Southern &	Marion E. Duncan ^{et al}	1664	539	5,277 ^{.90}	Lot 101 Sumner Slaves Sect
37239 May 25 1984	"			"	Grady E. Barnett	1664	599	17,000 ⁻⁰⁰	Lot 35 Branch St. North of see RSM Bk 1546 Pg 864 Extn. + Mod. Agreement. In mtg.
37138 May 25 1984	"			"	B. L. Johnson	1664	455		see RSM Bk 1634 Pg 547 Extn. + Mod. Agreement. In mtg.
37138 May 25 1984	"			"	Lawrence B. Johnson ^{Co. Inc}	1664	457		see RSM Bk 1570 Pg 26 Extn. + Mod. Agreement. In mtg.
37138 May 25 1984	"			"	Darryl Lee Hafner ^{et al}	1664	459		see RSM Bk 1632 Pg 767 Extn. + Mod. Agreement. In mtg.
37138 May 25 1984	"			"	John P. Miles ^{et al}	1664	461		Prop. by In mtg. see RSM Bk 1643 Pg 241 Release Unit 32 Sugar Creek Hwy
37204 May 25 1984	"			"	Cotman & Darby Bldg. Inc. ^{et al}	1664	563		mtg. see RSM Bk 1643 Pg 241 Release Unit 32 Sugar Creek Hwy
37139 May 25 1984	"			"	Cotman & Darby Bldg. Inc. ^{et al}	1664	666		Release Unit 631 Sugar Creek Hwy. 3 In In.
37403 May 29 1984	"			"	Caroline Properties ^{a Pto.}	1664	892	336,000 ⁻⁰⁰	Tract also 583 Acres Carolina
37502 May 29 1984	"			"	Ernest J. Howard ^{et al}	1664	929	400,000 ⁻⁰⁰	Lot E. North St. also easement
37504 May 29 1984	"			"	Marcus E. Cunningham ^{et al}	1664	994	65,000 ⁻⁰⁰	Barbados Lot 38 Rockingham Rd.
37415 May 29 1984	"			"	Cotman & Darby Bldg. Inc. ^{et al}	1664	883		In mtg. see RSM Bk 1643 Pg 241 Release Unit 269 Sugar Creek Hwy. H. P. A.
37653 May 30 1984	"			"	J. R. Martin	1665	205	30,000 ⁻⁰⁰	Tract 4 Fairview Tr.
37709 May 30 1984	"			"	Jerome L. Morgan Jr. ^{et al}	1665	258	25,500 ⁻⁰⁰	Lot 4 West One.
37775 May 31 1984	"			"	James F. Gillespie ^{et al}	1665	337	14,000 ⁻⁰⁰	Kentland Lane Lot 32 Kentland Park
37765 May 31 1984	"			"	Coli P. Burton ^{et al}	1665	347	5,547 ⁻⁷⁰	Tr. 20 Acres Person Rd. Dublin

INDIRECT or MORTGAGEE Index to Real Estate Mortgages — Greenville County, S. C.

()

☞ Open at Proper Tab according to First Letter or Letters of Name and refer to Buff Sub-Index sheet for page reference.

FILE NUMBER DATE OF RECORD	MORTGAGEES FAMILY NAMES	GIVEN NAMES ABCDEFGHIJ	GIVEN NAMES JKLMNOPQ	GIVEN NAMES RSTUVWXYZ	MORTGAGORS	BOOK	PAGE	Amount	BRIEF DESCRIPTION, LOCATION, ETC. (Not Warranted)
37912 May 31 1984	Bank			Trust Co. Southern &	Harry J. Pappas et al	1665	354	112,800	Super Arch Sec 22 May 2 Lot 489 Shady Creek Court
37808 May 31 1984	"			"	et al Cochran & Darby Bldg. Inc.	1665	402		May 30 Reg. 3rd Mtg. on Rem Ch 1693 Pg 241 Release Unit 36-C Sugar Creek Villas
37813 May 31 1984	"			"	et al Cochran & Darby Bldg. Inc.	1665	681		Prop. Reg 3rd Mtg. on Rem Ch 1643 Pg 241 Release Unit 31-D Sugar Creek Villas May
37915 May 31 1984	"			"	et al Dwain R. Faulkner	1665	683		3rd Mtg. on Rem Ch 1614 Pg 248 Release 1 acre Old Mill Rd. Bates Sp
38161 June 1 1984	"			"	M. Herbert Varn, et al	1665	958	50,000	"Bower Estn" Lot 92 Millwood Ln. Sec F
38235 June 1 1984	"			"	Luis J. Moreno	1666	72	35,700	3B Lots 17, 18, 21 & 22 also Lot
38255 June 4 1984	"			"	et al Maurin W. Hambleton	1666	83	50,000	Ellenton Area Sec 4 Lot 80 Lockwood Ave.
38350 June 4 1984	"			"	et al Fred W. Jones	1666	217	20,000	Rolling Green Lot 7 Robertson Rd.
38507 June 5 1984	"			"	et al Edgewood Medical Plaza	1666	246		Subordination Agreement - for Mtg. on Rem Ch 1664 Pg 66 & loan Decl Ch. 1204 Pg 436
38494 June 5 1984	"			"	Wm. Richardson	1666	425	31,992	Lot 20
38496 June 5 1984	"			"	et al R. Keith Crain	1666	540	4,925	Bates Sp. 4.42 Acre Longview Dr
38573 June 5 1984	"			"	et al Threat Maxwell Enter. Inc.	1666	550		Mtg. on Rem Ch 1343 Pg 426 Release 1.148 acre Frontage Rd. Dr
38557 June 5 1984	"			"	et al Northgate Associates	1666	551		3rd Mtg. on Rem Ch 1523 Pg 379 Release Unit 34 Northgate Trace
38676 June 6 1984	"			"	et al William B. Long Jr.	1666	657	7,500	Lot East North St. 84-2871
38707 June 7 1984	"			"	et al Walter C. Robinson	✓	✓	✓	Truxena - 520 Howell Rd.

INDIRECT or MORTGAGEE Index to Real Estate Mortgages — Greenville County, S. C.

Open at Proper Tab according to First Letter or Letters of Name and refer to Buff Sub-Index sheet for page reference.

(8E)

FILE NUMBER DATE OF RECORD	MORTGAGEES FAMILY NAMES	GIVEN NAMES ABCDEFGH	GIVEN NAMES IJKLMNO	GIVEN NAMES PQRSTUVWXYZ	MORTGAGORS	BOOK	PAGE	Amount	BRIEF DESCRIPTION, LOCATION, ETC. (Not Warranted)
38768 June 7, 1984	Bank			Trust Co. Southern &	Mr. J Church of God Cleveland, S.C.	1666	768	12,000 ^{.00}	1 1/4 Acre Deep Run, Cleveland
38821 June 7, 1984	"			"	Ray Spann Bookkeeping	1666	871	8,500 ^{.00}	Lat Commercial Dr.
38777 June 7, 1984	"			"	Wester Ltd.	1666	810		2 1/2 mtg. su REm Bl. 1643 pg. 916 Extn. & Modification Agree.
38777 June 7, 1984	"			"	L. Wilam Putman	1666	812		1st mtg. su REm Bl. 1686 pg. 512 Extn. & Mod. Agreement
38777 June 7, 1984	"			"	Henry J. Brown, Jr. et al	1666	844		1st mtg. su REm Bl. 1598 pg. 471 Extn. & mod. Agreement
38885 June 8, 1984	"			"	Ronnie O. Voyles, et al	1666	913	10,002 ^{.07}	Lot 12 "Sunny Acres"
39089 June 11, 1984	"			"	Kellett Park, Inc.	1667	227		2 1/2 mtg. su REm Bl. 1627 pg. 419 Release Lot 12 Kellett Park, Inc.
39248 June 12, 1984	"			"	David R. Stone	1667	333	15,000 ^{.00}	12 Parcel Ledge Rd.
39238 June 12, 1984	"			"	Lyn H. Hammond	1667	304		1st mtg. su REm Bl. 1572 Pg. 21 Extn. & Modification Agreement
39238 June 12, 1984	"			"	Ned R. Arndt	1667	306		2nd mtg. su REm Bl. 1562 Pg. 210 Extn. & Modification Agreement
39394 June 13, 1984	"			"	Cathman & Darby, Pll Inc	1667	524		1st mtg. su REm Bl. 1643 pg. 241 Release Lot 11 Sugar Creek Sec III
39581 June 15, 1984	"			"	J. C. Mann, Jr. et al	1667	787	4,000 ^{.00}	Lat 4 Jaxon Ave.
39680 June 15, 1984	"			"	Vernon L. Dopp, et al	1667	937	7,500 ^{.00}	Pt. lot 27, Sunny Lane
39644 June 15, 1984	"			"	Charles R. Pickelsimer	1668	13	25,000 ^{.00}	Acres Lat 49 Vinson Dr. Longfount
39689 June 15, 1984	"			"	Kellett Park, Inc.	1667	913		1st mtg. su REm Bl. 1627 pg. 419 Release Lot 13 Kellett Park, Inc.
39830 June 16, 1984	"			"	J. David Turner	1668	147	19,415 ^{.47}	Lat Little Jaxon Rd.

INDIRECT or MORTGAGEE Index to Real Estate Mortgages — Greenville County, S. C.

()

Open at Proper Tab according to First Letter or Letters of Name and refer to Buff Sub-Index sheet for page reference.

FILE NUMBER DATE OF RECORD	MORTGAGEES FAMILY NAMES	GIVEN NAMES ABCDEFGHIJ	GIVEN NAMES JKLMNOPQ	GIVEN NAMES RSTUVWXYZ	MORTGAGORS	BOOK	PAGE	Amount	BRIEF DESCRIPTION, LOCATION, ETC. (Not Warranted)
39915 June 18, 1984	Bank			Trust Southern Co.	David E. Norwood ^{etal}	1668	262	.00 25,000	Forest Dr. 5" Lot 28 Jenner Rd. Edwards
39752 June 18, 1984	"	Indexed in error, see Bankers Trust of S.C.			Philippe Latortue	1668	57	.00 8,500	Kingsgate Lot 45 Kenilworth Dr.
39780 June 18, 1984	"			" "	Gladys C. Vernon	1668	76		In mtg with 1534 Pg 132 Extra Modification Agreement
39980 June 18, 1984	"			" "	Seubelt Properties, Inc.	1668	239		In mtg with 1605 Pg 653 Release Unit 93 Jamestowne II
40024 June 19, 1984	"			" "	Cathman & Darby Builders Inc.	1668	231		Seize For Mtg on Rem Bk. 1643 Pg. 241 Release Lot 614 Sugar Creek map I
39966 June 19, 1984	"			" "	Marshall A. Mullinax	1668	330		Real Prop. Appr
40010 June 19, 1984	"			" "	Melvin J. Jenkins ^{etal}	1668	374	.00 10,000	Saluda Sp. Lem Pt. 2622 Green Pittman Rd.
40076 June 19, 1984	"			" "	Fred H. Wood Oil Co., Inc.	1668	425	.00 65,000	Parcel Jenkins Sp Lem Pt.
40198 June 20, 1984	"			" "	James G. M ^{rs} Donald	1668	573	.00 20,000	Lot 29 "Orchard Terrace" "Brookforest"
40223 June 20, 1984	"			" "	Jesse L. Coen, ^{etal} Scottswood Dev. Co., a joint venture	1668	597	.00 27,000	Lot 44 Fairmont Ave. 84-3197
40365 June 21, 1984	"			" "	The Fortin Corp., ^{etal} s/l & l/a	✓	✓	✓	Future - Haywood - Howell Rd.
40283 June 21, 1984	"			" "	G. J. Hughes, Jr.	1668	661	.00 15,000	Tract 3 Bear Dr.
40290 June 21, 1984	"			" "	Walter A. Howard	1668	675	.00 12,000	Lot 32 Lockwood Hgt. Sec 3
40315 June 21, 1984	"			" "	Q.R. Day Properties a.s.c. Inc.	1668	693	.00 20,000	Plot 2 Colonial Ave. Riverside
40325 June 21, 1984	"			" "	Robert Stanley Harrison 11/2c Scottswood Dev. Co., a joint venture	1668	752	.00 20,000	1.248 Acres Cady Bridge Rd. Rd. Lem Pt.
40369 June 21, 1984	"			" "	The Fortin Corp. ^{etal}	1668	781	.00 1,500,000	8.445 Acres Haywood - Howell

INDIRECT or MORTGAGEE Index to Real Estate Mortgages — Greenville County, S. C.

Open at Proper Tab according to First Letter or Letters of Name and refer to Buff Sub-Index sheet for page reference.

(87)

FILE NUMBER DATE OF RECORD	MORTGAGEES FAMILY NAMES	GIVEN NAMES ABCDEFGH	GIVEN NAMES IJKLMNO	GIVEN NAMES PQRSTUVWXYZ	MORTGAGORS	BOOK	PAGE	Amount	BRIEF DESCRIPTION, LOCATION, ETC. (Not Warranted)
40556 June 22, 1984	Bank				Trust Co. Southern &	1668	991	100.00	Sec. 1 Lot 43 1200 Pelham Place 2
40489 June 22, 1984	"				James A. Brown	1668	923		84-959 Jn. mtg. on REM bk 1213 Pg 95 Release Lien from Judgment Roll #
40667 June 25, 1984	"				^{Jr. et al} Cathran & Harby Bldrs.	1669	99		H.P.R. Jn. mtg. on REM bk 1643 Pg 241 Release Unit 33-C Sugar Creek Village
40733 June 26, 1984	"				Perin Hasting Williams ^{et al}	1669	264	30,991	Lot 6 Knott Hill Creek Rd.) Chick Henge 2g
40910 June 27, 1984	"				John E. Freed III	1669	485	96,347	.50 .60 ac. Old Satchel Rd. (Bunahy)
41029 June 27, 1984	"				Thomas R. Morton ^{et al}	1669	620	5,016	.87 1.59 ac. Westridge Ct.
41065 June 27, 1984	"				College Properties, Inc.	1669	599		PUD Jn. mtg. on REM bk 1607 Pg 406 Release Lot 43 1200 Pelham Pl II
41079 June 28, 1984	"				Jeff Caparell	1669	698	4,000	.00 1.19 ac. (Hwy #418)
41046 June 28, 1984	"				Paul R. Tucker, et al	1669	776		Real Property Agreement Parcel Lakasa Ln.
41277 June 29, 1984	"				C & D Investments	1670	55	65,000	.00 0.6 ac. Lakasa Ln. also
41344 June 29, 1984	"				Dale T. Sobel ^{et al}	1670	189	15,000	.00 Sec 1 Sugar Creek Lot 204 Graystone Ct. Map 2
41359 June 29, 1984	"				Charles Anthony Poole ^{et al}	1670	208	4,000	.00 3.12 acres
41359 June 29, 1984	"				Robert W. LaBare ^{et al}	1670	206	9,814	.80 Fills Lot 31 Newport Dr. Hampshie.
41360 June 29, 1984	"				^{et al} Cathran & Harby Bldrs Inc.	1670	210		Jn. mtg. on REM bk 1643 Pg 241 Release Lot 627 Sec. 3 Sugar Creek
42 July 2, 1984	"				^{et al} A. Marvin Quattlebaum	1670	285	50,000	.00 Forest Rd. Lots 1 & 2 Victory Ave & Pine
201 July 2, 1984	"				Carol J. Landruth, et al	1670	542	25,000	.00 H. Lot 8 Perwin St.

INDIRECT or MORTGAGEE Index to Real Estate Mortgages — Greenville County, S. C.

Open at Proper Tab according to First Letter or Letters of Name and refer to Buff Sub-Index sheet for page reference.

FILE NUMBER DATE OF RECORD	MORTGAGEES FAMILY NAMES	GIVEN NAMES ABCDEFGHIJ	GIVEN NAMES JKLMNO	GIVEN NAMES PQRSTUVWXYZ	MORTGAGORS	BOOK	PAGE	Amount	BRIEF DESCRIPTION, LOCATION, ETC. (Not Warranted)
July 2, 1984 163 327	Bank			Trust Co. of S.C. Southern &	College Properties Inc.	1670	692		Plt. In Mtg. re REMBk 1606 Pg 769 Release Lot 18 Chateaufort Downs
July 3, 1984 336	"			"	G.R. Foss Properties a S.C. gen. P.B.	1670	783	16,000	Lot 59 Sec. 6, Duneson Trilla
July 3, 1984 370	"			"	Jerry W. Tilly et al	1670	819	4,710	1.53 Acs. Bates Tp. Creek In Mtg. re REMBk 1643 Pg 241
July 3, 1984 455	"			"	Cathran & Darby Blum	1670	859		Release Lot 652 Sec. 3 Sugar Horseshoe Acres
July 5, 1984 455	"			"	Bob R. Jones, et al	1670	958	12,000	Lot 56 Nanshaw, Sh. Augusta Rd. Hills
July 5, 1984 545	"			"	J. G. Johnson et al	1670	962	10,000	Lot 64 High Hill St In Mtg. re REMBk 1643 Pg 241
July 5, 1984 371	"			"	Cathran & Darby Blum, Inc. D.D. et al	1671	113		Release Lot 615 Sec. 3 Sugar Creek In Mtg. re REMBk 1629 Pg 555
July 3, 1984 640	"			"	Thomas J. Wilson Jr.	1670	857		Release 5 ac. Harrison Rd. Rd.
July 6, 1984 655	"			"	Greenville County	1671	303		Indentures (U.S. Hwy 25) Oaklawn Tr
July 6, 1984 692	"			"	W. W. Switzer, et al	1671	430	6,523	0.21 Acs August Rd. In Mtg. re REMBk 1605 Pg 653
July 6, 1984 833	"			"	Sunbelt Properties Inc.	1671	654		Release Unit 72 Jamestowne II Brentwood
July 9, 1984 785	"			"	Lawrence C. Barber et al	1671	719	15,000	Lot 142 Circle Rd. re REMBk 1662 Pg 943
July 9, 1984 1104	"			"	Robert A. Thompson, et al	1671	801	17,583	Lot 1 West Georgia Rd. for orig
July 10, 1984 1184	"			"	Carl W. Gentry	1672	15	22,435	Lot Old Easley Rd. Rd. Pepperhew
July 11, 1984 1213	"			"	AKA Susan H. Henderson Susan H. Vaughn	1672	93	15,000	Lot 165 Havelock Rd. "Wooddale Forest"
July 11, 1984	"			"	Douglas R. Green et al	1672	160	30,000	Lot 24 Drewry Rd. Sec. 2

INDIRECT or MORTGAGEE Index to Real Estate Mortgages — Greenville County, S. C.

(80)

Open at Proper Tab according to First Letter or Letters of Name and refer to Buff Sub-Index sheet for page reference.

FILE NUMBER DATE OF RECORD	MORTGAGEES FAMILY NAMES	GIVEN NAMES ABCDEFGHIJ	GIVEN NAMES JKLMNO	GIVEN NAMES PQRSTUVWXYZ	MORTGAGORS	BOOK	PAGE	Amount	BRIEF DESCRIPTION, LOCATION, ETC. (Not Warranted)
1233 July 11, 1984	Bank			& Trust Co. Southern	a.s.c. Gen Pts. Select Income Properties	1672	192	85,000 ⁰⁰	acre "Rowley Place" Lot 29 Cor. Rarriam Ave & East (Keowee Ave)
1242 July 11, 1984	"			"	Carroll B. Waddell	1672	200	35,000 ⁰⁰	Lot 48 "Chester Park"
1272 July 12, 1984	"			"	Jimmy R. Pitts, et al	1672	244	41,579 ⁷⁵	Western Hill Lot 77 Clear Lane Dr. Sec. 1 & 2 Chanticleer Sec. 3
1389 July 12, 1984	"			"	Otis Samuel Boon, Jr.	1672	313	50,000 ⁰⁰	Lot 132-A Gatesby Vale
1404 July 12, 1984	"			"	Robert E. Pitmon, et al	1672	347	2,500 ⁰⁰	Bates Sp. Elizabeth Dr. 1.2 acres
1402 July 12, 1984	"			"	Barnette V. Johnston, et al	1672	349	3,053 ¹⁷	Marionette, 1/4 ac. Lots 10 & 11 Quince St.
1515 July 13, 1984	"			"	Richard W. Locke	1672	494	38,000 ⁰⁰	Lot 4 Aberdeen Ave.
1558 July 13, 1984	"			"	Fred L. Jordan, et al	1672	558	12,000 ⁰⁰	Milly Village Lot 17 4 th Ave. Sec. I Judson
1557 July 13, 1984	"			" as Tr.	Fred L. Jordan, et al	1672	562	13,000 ⁰⁰	Milly Village Sec. I Lot 17, 4 th Ave. Judson
1744 July 16, 1984	"			"	JES Limited Ptns. a Joint Venting, et al	✓	✓	✓	84-3659 Furniture - see Schedule A & 7 in Statement
1737 July 16, 1984	"			"	Patwood Office Investors a.s.c. Gen Pts.	1672	752	3,800,000 ⁰⁰	9.22 Acre Also Easement REM 2d 1623 R. 896 Release 2 Tracts for mtg. see
1702 July 16, 1984	"			"	Emwright Holding Co. J.R.	1672	738		84-3684 Furniture - One Shelter Center
1810 July 17, 1984	"			"	Commerce Club, Inc.	✓	✓	✓	
1857 July 17, 1984	"			" as Trustee	Dwendolyn H. Guest Johnson, Breaner, & Edwards P.A.	1672	986	35,000 ⁰⁰	Lot 109 Chanticleer Sec. II Also Mt. Easement
1880 July 17, 1984	"			"	Haynsworth, Baldwin, Miles, Johnson, Breaner & Edwards P.A.	1673	16	106,526 ⁵⁰	1.7468 Acre Pleasantburg Dr.
1879 July 17, 1984	"			"	Haynsworth, Baldwin, Miles,	1673	18	101,000 ⁰⁰	1.7468 Acre Pleasantburg Dr.

INDIRECT or MORTGAGEE Index to Real Estate Mortgages — Greenville County, S. C.

()
 Open at Proper Tab according to First Letter or Letters of Name and refer to Buff Sub-Index sheet for page reference.

FILE NUMBER DATE OF RECORD	MORTGAGEES FAMILY NAMES	GIVEN NAMES ABCDEFGHIJ	GIVEN NAMES JKLMNO	GIVEN NAMES PQRSTUVWXYZ	MORTGAGORS	BOOK	PAGE	Amount	BRIEF DESCRIPTION, LOCATION, ETC. (Not Warranted)
1860 July 17, 1984	Bank			Trust Co. Southern &	<i>et al</i> Cathron & Darby Bldg. Inc.	1672	992		Jr. Orig. Sec. Rem. Bd. 1643 p. 241 3rd Amendment to Indg.
1898 July 18, 1984	"			"	Joel F. Burger <i>et al</i>	1673	77	60,000	Leg. Mt. View Dr.
1963 July 18, 1984	"			"	Pantelis D. Athanasiadis	1673	144	30,000	<i>et al</i> Lat. Cor. Crisp & Robinson
1975 July 18, 1984	"			"	Cathron & Darby Bldg. Inc.	1673	206		Release Unit 26 - 8 Duplex Oak Villas Nbr. Proj. Reg. - for mtg. see REM Bd. 1643 p. 241
2048 July 19, 1984	"			"	Leh G. Sanders, <i>et al</i>	1673	253	30,000	"Pelham Woods" Lot 16 Maplewood Dr. Sec. I
2108 July 19, 1984	"			"	Lewis W. Tolison, Jr.	1673	313	32,800	Parry Mt. Tr. 3.66 Acres Thompson Rd.
2093 July 19, 1984	"			"	Lucia J. Morris	1673	331		Bk 1666 p. 72 Release lot 3B for mtg. see REM Bk 1545 p. 617
2158 July 20, 1984	"			"	Herbert Carson	1673	474		Extension & Modification Agreement for mtg. see REM Bk 1630 p. 901
2158 July 20, 1984	"			"	Jane W. Campbell	1673	476		Extension & Modification Agreement for mtg. see REM Bk 1590 p. 520
2158 July 20, 1984	"			"	Frank P. Hammond	1673	478		Extension & Modification Agreement for mtg. see REM Bk 1597 p. 673
2158 July 20, 1984	"			"	Roy D. Satterfield	1673	480		Extension & Modification Agreement for mtg. see REM Bk 1632 p. 688
2158 July 20, 1984	"			"	James B. Newman, <i>et al</i>	1673	482		Extension & Modification Agreement for mtg. see REM Bk 1634 p. 916
2158 July 20, 1984	"			"	Sarah A. Morris	1673	484		Extension & Modification Agreement for mtg. see REM Bk 1642 p. 576
2158 July 20, 1984	"			"	David L. Harrison <i>et al</i>	1673	486		Extension & Modification Agreement for mtg. see REM Bk 1646 p. 885
2158 July 20, 1984	"			"	Charles S. Smith <i>et al</i>	1673	488		Extension & Modification Agreement

INDIRECT or MORTGAGEE Index to Real Estate Mortgages — Greenville County, S. C.

Open at Proper Tab according to First Letter or Letters of Name and refer to Buff Sub-Index sheet for page reference.

(8-11)

FILE NUMBER DATE OF RECORD	MORTGAGEES FAMILY NAMES	GIVEN NAMES ABCDEFGHIJ	GIVEN NAMES JKLMNOPQ	GIVEN NAMES RSTUVWXYZ	MORTGAGORS	BOOK	PAGE	Amount	BRIEF DESCRIPTION, LOCATION, ETC. (Not Warranted)
2194 July 20, 1984	Bank				Trust Co. Southern &	1673	579		Subordination Agreement. In mty. see REM Bk 1610 Pg 337 & Bk 1669 Pg 231
"	"			" "	" " "	1673	579		
2314 July 23, 1984	"				personally et al William W. Brown	1673	671		Real Property Agreement
2328 July 23, 1984	"				Inc. Fred H. Wood Oil Co.	1673	727	65,500	Parcel Fairview Tr. Less Pt In mty. see REM Bk 1596 Pg 835
2366 July 23, 1984	"				illegible Catherine McCapps	1673	626		Extension + Modification Agreement
2454 July 24, 1984	"				et al Wilton C. Mauldin	1673	871	20,000	Lot 7 Morris St.
2531 July 24, 1984	"				Wanda G. Coughenour	1673	962	2,500	The Blue Mt. Feltz Tr. 2 Cleveland Tr. Lots 3, 4 & 5 Bailey Creek Rd.
2621 July 24, 1984	"				Sammie Rowe vs. Ober	1674	38		Contract + Modification Agreement
2668 July 25, 1984	"				" " "	1674	38		In mty. see REM Bk 1425 Pg 785 Bk 1541 Pg 666 & Bk 1553 Pg 938
2786 July 26, 1984	"				et al Bill Robertson	1674	112	6,706	1.3 Acre Belvue School Rd.
2964 July 27, 1984	"				et al John A. Wood	1674	371	20,000	Lot 132 Hammett Rd.
3066 July 27, 1984	"				" Michael E. Hedderly	1674	622	10,000	5 till Lot 36 Dalgate Court The Cadan
3086 July 27, 1984	"				" Marvin W. Cannon	1674	720	35,000	Lot Saluda Lake Road
3056 July 27, 1984	"				" Madeline H. Freeman	1674	813	80,000	Part Lot 285 Rock Creek Dr. In mty.
2973 July 27, 1984	"				et al Gregory W. Lane	1674	841	15,000	ingulding Lot 17 Forester Wood see T
	"				et al Cochran & Darby Bldg, Inc.	1674	585		Prop. Reg. In mty. see REM Bk 1643 Pg 240 William Unit 27-A Sugar Creek Yellow Springs

INDIRECT or MORTGAGEE Index to Real Estate Mortgages — Greenville County, S. C.

Open at Proper Tab according to First Letter or Letters of Name and refer to Buff Sub-Index sheet for page reference.

FILE NUMBER DATE OF RECORD	MORTGAGEES FAMILY NAMES	GIVEN NAMES ABCDEFGHIJ	GIVEN NAMES JKLMNOPQ	GIVEN NAMES RSTUVWXYZ	MORTGAGORS	BOOK	PAGE	Amount	BRIEF DESCRIPTION, LOCATION, ETC. (Not Warranted)
3295 July 31, 1984	Bank			Trust Co. Southern &	Louise M. Hughes	1675	116	16,000 ^{.00}	Pt. lot 5 Earle Street
3326 July 31, 1984	"			"	Thomas A. Redding Jr.	1675	134	6,720 ^{.13}	2.41 Acres Hunt Bridge Rd. For mtg. see REM BK 1664 Pg 892
3359 July 31, 1981	"			"	Cavalier Properties 2 A.P.s.	1675	161		Release Lot 3 Cavalier woods sec. I & BK 1629 Pg 632
"	"			"	" " "	1675	161		
3603 Aug 1, 1984	"			"	Wilkins Norwood & Co. Inc.	1675	486	100,000 ^{.00}	Highway 50 Lot M ^c Chester Plaza
3609 Aug 1, 1984	"			"	Maurice S. Bass	1675	496	5,270 ^{.63}	3.5 Acres Hwy 5-23-912
3609 Aug 1, 1984	"			"	Kenneth Brent Evans	1675	498	5,270 ^{.63}	3.5 Acres Hwy 5-23-912
3703 Aug 2, 1984	"			"	Josothy C. Harrison et al	1675	700	40,000 ^{.00}	Copper St. Lot 60. N. Linn St. & East For mtg. see REM BK 1641 Pg 344
3726 Aug 2, 1984	"			"	Gatewood Builders, Inc.	1675	650		Extension & Modification Agreement For mtg. see REM BK 1626 Pg 1638
3726 Aug 2, 1984	"			"	Ed V. Howie	1675	652		Extension & Modification Agreement For mtg. see REM BK 1558 Pg 40
3726 Aug 2, 1984	"			"	Hamlin Beattie	1675	654		Extension & Modification Agreement For mtg. see REM BK 1549 Pg 252
3726 Aug 2, 1984	"			"	James C. Schepis et al	1675	656		Extension & Modification Agreement For mtg. see REM BK 1558 Pg 548
3726 Aug 2, 1984	"			"	Heritage Homes, Inc.	1675	658		Extension & Modification Agreement For mtg. see REM BK 1438 Pg 199
3726 Aug 2, 1984	"			"	Harry B. Luthi	1675	660		Extension & Modification Agreement
3846 Aug 3, 1984	"			"	Delann Jean Howell	1675	851	6,653 ^{.75}	Lot - 1.03 Acre Stone Dam Rd.
3875 Aug 3, 1984	"			"	M. S. Partnership	1675	912	233,000 ^{.00}	Lynn St 0.72 Acre Cal. Church St. &

INDIRECT or MORTGAGEE Index to Real Estate Mortgages — Greenville County, S. C.


 Open at Proper Tab according to First Letter or Letters of Name and refer to Buff Sub-Index sheet for page reference.

(8-5)

FILE NUMBER DATE OF RECORD	MORTGAGEES FAMILY NAMES	GIVEN NAMES ABCDEFGH	GIVEN NAMES IJKLMNO	GIVEN NAMES PQRSTUVWXYZ	MORTGAGORS	BOOK	PAGE	Amount	BRIEF DESCRIPTION, LOCATION, ETC. (Not Warranted)
3917 Aug 3, 1984	Bank			Trust Co. Southern &	Clyde W. Howard ^{et al}	1675	952	16,000 ^{.00}	Rd. Saluda Sp. 2.01 Acre Borden Bridge
3923 Aug 3, 1984	'			"	Edward S. Little ^{et al}	1676	41	35,000 ^{.00}	Park Lot 17 Conestoga Co. N. Cherokee
3813 Aug 3, 1984	'			"	Charles D. Roach ^{et al}	1676	81		Real Property Agreement
4068 Aug 6, 1984	"			"	Tony N. Roberts	1676	290	2,243 ^{.17}	1.17 Acre Spruce Sp.
4095 Aug 6, 1984	"			"	Albert R. Bates ^{et al}	1676	279		for mtg. see REMSB 1634 of 1999 Release 3.5 Acre Hwy. S-23-912
4152 Aug 7, 1984	"			"	Clarence T. Hamrick, III	✓	✓	✓	84-4019 Pelham Pointe Furniture - Lot 2, Pointe Circle,
4158 Aug 7, 1984	"			"	Clarence J. Hamrick ^{III}	1676	442	286,000 ^{.00}	Pointe Park Lot 2 Pointe Circle Pelham
4218 Aug 7, 1984	"			"	Louise B. Johnson ^{Co. Sec.}	1676	525	15,500 ^{.00}	Denver Pointe Sect I Lot 6 & 8 Ashburn Way
4337 Aug 8, 1984	"			"	C. E. Runion	1676	625	600,000 ^{.00}	Parcel ^{SE} Hwy 14
4347 Aug 8, 1984	"			"	Miller Oil Company ^{Inc.}	1676	665	250,000 ^{.00}	Lot North Franklin Rd.
4348 Aug 8, 1984	"			"	George A. Mullinnix ^{et al} Jr.	1676	669	250,000 ^{.00}	Parcel U.S. Hwy 29
4348 Aug 8, 1984	"			"	George A. Mullinnix ^{et al} Jr.	1676	673	250,000 ^{.00}	Lot Pineknay St. Extn.
4451 Aug 9, 1984	"			"	Daryle K. Henderson	1676	781	15,569 ^{.70}	.95 Acre Shelton Rd. Bata. 29
4476 Aug 9, 1984	"			"	J. B. Lacher, Inc.	1676	820	280,000 ^{.00}	Lot College St. & Richardson St.
4399 Aug 9, 1984	"			"	John Swales, et al	1676	822		Remb. 1612 pp 867 Extn. & Mod. Agre. for mtg. see
4559 Aug 10, 1984	"			"	Crestriview, Inc.	1676	900	1,000,000 ^{.00}	St. also mtg. in strip 4.69 Acre. Cent. Ln. & Statham

INDIRECT or MORTGAGEE Index to Real Estate Mortgages — Greenville County, S. C.

()
 Open at Proper Tab according to First Letter or Letters of Name and refer to Buff Sub-Index sheet for page reference.

FILE NUMBER DATE OF RECORD	MORTGAGEES FAMILY NAMES	GIVEN NAMES ABCDEFGHIJ	GIVEN NAMES JKLMNO	GIVEN NAMES PQRSTUVWXYZ	MORTGAGORS	BOOK	PAGE	Amount	BRIEF DESCRIPTION, LOCATION, ETC. (Not Warranted)
4628 Aug 10, 1984	Bank			Trust Co. Southern &	Cathran + Darby Bldg. Inc.	1676	980		In mtg. see REM Blk 1643 Pg 241 Sixth Amendment to Mtg
4652 Aug 13, 1984	"			"	Roger R. Weaver, et al	1677	50	25,000	Hillsborough, Mauldin Lot 60 Madewest Dr. Sec 2
4658 Aug 13, 1984	"			"	Church Augusta Hgts. Baptist	1677	59	100,000	Also 0.95 Acp. Augustwell Lot 1 & Lt Lot 2 Augusta Rd.
4695 Aug 13, 1984	"			"	Gerry L. Corn, et al	1677	86	10,000	Canebrake Lot 83 Dugueane Dr.
4693 Aug 13, 1984	"			"	Gary L. Salfrit et al	1677	90	10,000	Botany Woods Sect F Lot 367 Southwick Lane
4694 Aug 13, 1984	"			"	Duke C. Nevins, et al	1677	94	30,000	"Hampton Terrace" Lot 48 Lisa Dr. Wede
4773 Aug 13, 1984	"			"	Geraldine M. McCall et al	1677	225	55,000	Lot 1 Sec. 1-A Gower Estate, Book In mtg. see REM Blk 1643 Pg 241
4713 Aug 13, 1984	"			"	Cathran + Darby Bldg. Inc.	1677	247		Release lot 163 map 2 Sec. 2 Sugar
4832 Aug 14, 1984	"			"	R. Kent Chapman	1677	286	3,321	3.61 Acp. William Rd. Jekyll Mtg.
4846 Aug 14, 1984	"			"	Carl M. Chalmer, et al	1677	321	25,000	Lot 69 Stone Lake Hgt. Sec II Tree + Carey Co. et
4846 Aug 14, 1984	"			"	James F. Hall	1677	325	30,000	Lot 128 Stone Lake Rd. Stone
4842 Aug 14, 1984	"			"	Milton M. Fowler	1677	329	16,473	Lot 77 Seventh St.
4850 Aug 14, 1984	"			"	Cathran + Darby Bldg. Inc.	1677	299		Mtg. see REM Blk 1643 Pg 241 Seventh Amendment to Mtg. Sec
4961 Aug 15, 1984	"			"	Robert W. Ray, et al	1677	459	45,000	Charthleer Sec. 2 Lot 115-A E. Seven Oaks Dr.
4946 Aug 15, 1984	"			"	Cavalier Properties, a Pk.	1677	507		In mtg. see REM Blk 1664 Pg 892 + 1629 Pg 632 Release Lot 13 Cavalier Woods Sect II
4946 Aug 15, 1984	"			"	Cavalier Properties, a Pk.	1677	508		see REM Blk 1629 Pg 632 + 1664 Pg 892 Release Lot 12 Cavalier Woods Sect II In mtg


INDIRECT or MORTGAGEE Index to Real Estate Mortgages — Greenville County, S. C.

Open at Proper Tab according to First Letter or Letters of Name and refer to Buff Sub-Index sheet for page reference.

(8-J)

FILE NUMBER	MORTGAGEES	GIVEN NAMES	GIVEN NAMES	GIVEN NAMES	MORTGAGORS	BOOK	PAGE	Amount	BRIEF DESCRIPTION, LOCATION, ETC.
DATE OF RECORD	FAMILY NAMES	ABCDEFGH	IJKLMNO	PQRSTUVWXYZ					(Not Warranted)
4946 Aug 15, 1984	Bank			Trust Co. Southern &	Cavalier Properties, a Pts	1677	509		Mtg. see REM Ch 1629 Pg 632 + 1664 Pg 892 Release Lot 7 Cavalier Woods Sec. I Jm
4946 Aug 15, 1984	"			" "	Cavalier Properties, a Pts.	1677	510		Mtg. see REM Ch 1629 Pg 632 + 1664 Pg 892 Release Lot 5 Cavalier Woods Sec. I Jm
4946 Aug 15, 1984	"			" "	Cavalier Properties, a Pts.	1677	511		Mtg. see REM Ch 1629 Pg 632 + 1664 Pg 892 Release Lot 4 Cavalier Woods Sec. I Jm
4946 Aug 15, 1984	"			" "	Cavalier Properties, a Pts.	1677	512		Mtg. see REM Ch 1629 Pg 632 + 1664 Pg 892 Release Lot 1 Cavalier Woods Sec. I Jm
4946 Aug 15, 1984	"			" "	Cavalier Properties, a Pts.	1677	513		Mtg. see REM Ch 1629 Pg 632 + 1664 Pg 892 Release Lot 2 Cavalier Woods Sec. I Jm
5013 Aug 15, 1984	"			" "	Cathran & Darby Bldg Mc.	1677	571		H.P.R. Jm mtg. see REM Ch 1643 Pg 241 Release Unit 31-A Sugar Creek Villas
5017 Aug 15, 1984	"			" "	Sunbelt Properties Mc.	1677	574		Mtg. see REM Ch 1605 Pg 653 Release Unit 70 Jamestowne II Jm
5061 Aug 16, 1984	"			" "	Jamie C. Robinson	1677	587	11,911	made Lot 142 Pine Creek Dr. Belle
5062 Aug 16, 1984	"			" "	Brookview Partnership	1677	591	36,500	Shannon Demore Lots & Pt. Lots Brookview Cui.
5125 Aug 16, 1984	"			" "	Anis P. Bishop	1677	739	7,500	Pt. lots 7 & 9 Hart St.
5105 Aug 16, 1984	"			" "	William Street Inv. Corp.	1677	712		see REM Ch. 1594 Pg. 939 Estate & mod. Agre. - for mtg.
5219 Aug 17, 1984	"			" "	Palmetto Cash Register Co. Inc.	1677	867	15,000	Providence lots 7 & 8 Pendleton St.
5225 Aug 17, 1984	"			" "	Ida Freddie Lollis	1677	878	10,153	Mfg. Co. Lots 21 & 42 Sec. 4 Piedmont
5298 Aug 17, 1984	"			" "	Sunbelt Properties, Mc.	1678	13		Jm Mtg. see REM Ch 1605 Pg 653 Release Unit 99 Jamestowne II
5572 Aug 21, 1984	"			" "	Donald G. Spencer	1678	265	14,931	0, 77 Acen Lake Road
5538 Aug 21, 1984	"			" "	Edna B. Morrah	1678	365		Jm Mtg. see REM Ch. 1622 Pg. 177 Estate & modification Agreent

INDIRECT or MORTGAGEE Index to Real Estate Mortgages — Greenville County, S. C.


 Open at Proper Tab according to First Letter or Letters of Name and refer to Buff Sub-Index sheet for page reference.

FILE NUMBER DATE OF RECORD	MORTGAGEES FAMILY NAMES	GIVEN NAMES ABCDEFGHIJ	GIVEN NAMES JKLMNO	GIVEN NAMES PQRSTUVWXYZ	MORTGAGORS	BOOK	PAGE	Amount	BRIEF DESCRIPTION, LOCATION, ETC. (Not Warranted)
5538 Aug 21 1984	Bank			Trust Co. Southern &	E. P. Dainier, et al	1678	367		For mtg. du Lem Bl. 1589 pg. 665 Extra & Mod. Agreement - see Lem Bl. 1646 pg. 818
5538 Aug 21 1984	"			"	Lowm B. Johnson G. Inc.	1678	369		Extra & Mod. Agreement - for mtg for mtg. du Lem Bl. 1530 pg. 209
5538 Aug 21 1984	"			"	Herbert A. Modine, et al	1678	371		Extra & Mod. Agreement - Bl. 1643 pg. 920
5652 Aug 21 1984	"			"	William B. Alfred, Jr.	1678	375		Release lot 18 - for mtg. see Lem Also Personal Property
5661 Aug 22 1984	"			"	Robert W. Meltzer, Jr.	1678	413	17,600	lots 3 & 5 also mtg. in Rd. for mtg. see Lem Bl. 1620 pg. 436
5741 Aug 22 1984	"			"	Ida Freddie Lallis, et al	1678	574		Release lot 42 Piedmont mfg. Co. Sec 4
5874 Aug 23 1984	"			"	James L. Bowling, Jr.	1678	591	5,900	Dear Lane lot 1 Con. White Horse Rd. Ex. 4
5973 Aug 27 1984	"			"	John M. Skipton, Jr. 150 pt	1678	593	7,214	3 acres Robertson Rd.
6004 Aug 24 1984	"			"	Harriet Lane Dinkens	1678	803	100,000	lots 24 & 25, Schuier at Cleveland
5999 Aug 24 1984	"			"	Shirley Ann Goodwin	1678	809	3,987	1.93 ac. Forestville Rd.
6000 Aug 24 1984	"			"	J. G. Campbell, et al	1678	819	25,000	4.28 ac. Viewmont Rd.
6010 Aug 24 1984	"			"	Charles W. Sharpe, et al	1679	20		Real Property Agreement
6182 Aug 27 1984	"			"	William Fred Lallis, et al	1679	70	15,742	Mfg. Co. Sec 4 lot 44 Hammett St. Piedmont
6259 Aug 27 1984	"			"	Susanna S. Neely	1679	200	5,511	Piedmont Mfg. Co. lot 64 E. Main St. Sec 4
6258 Aug 27 1984	"			"	Arnette M. Von Blumenthal	1679	196	5,900	3-45 ac. = lot 2 White Horse Rd. lot 2
6358 Aug 28 1984	"			"	John W. Shelton, et al	1679	209	30,000	5 acres Raven mt. Rd. Leaft.

INDIRECT or MORTGAGEE Index to Real Estate Mortgages — Greenville County, S. C.

(8-K)

Open at Proper Tab according to First Letter or Letters of Name and refer to Buff Sub-Index sheet for page reference.

FILE NUMBER DATE OF RECORD	MORTGAGEES FAMILY NAMES	GIVEN NAMES ABCDEFGHIJ	GIVEN NAMES JKLMNOPQ	GIVEN NAMES RSTUVWXYZ	MORTGAGORS	BOOK	PAGE	Amount	BRIEF DESCRIPTION, LOCATION, ETC. (Not Warranted)
6356 Aug 28, 1984	Bank			Trust Co Southern	Lowrie B. Johnson & Co.	1679	317	-00 16,500	Joint Secy Lot 18 Sledge Rd. Sledge
6525 Aug 29, 1984	"			"	Asa Duncan Shively & Co. a.k.a. Sh. P's.	1679	512	-00 12,000	Parcel U.S. Hwy. 276 Greer Hwy
6570 Aug 29, 1984	"			"	Q.L. Fox Properties	1679	574	-00 44,000	Street Lots 6 & 7 + pt. lots 4 & 5 Waco
6483 Aug 29, 1984	"			"	Cheryl D. Fuller	1679	543		REMBk 1651 pg 795 Extn + Mod. Agreement for Orig see
6483 Aug 29, 1984	"			"	Edgar S. Sutherland	1679	545		REMBk 1621 pg 475 Extn + Mod. Agreement for Orig see
6483 Aug 29, 1984	"			"	David A. Kennedy	1679	547		REMBk 1577 pg 637 Extn + Mod. Agreement for Orig see
6483 Aug 29, 1984	"			"	Randall D. Croft et al	1679	549		REMBk 1594 pg 481 Extn + Mod. Agreement for Orig see
6483 Aug 29, 1984	"			"	William D. Kirby et al	1679	551		REMBk 1520 pg 936 Extn + Mod. Agreement for Orig see
6483 Aug 29, 1984	"			"	John T. Snipes et al	1679	553		REMBk 1616 pg 657 Extn + Mod. Agreement for Orig see
6483 Aug 29, 1984	"			"	Edward H. Hembree et al	1679	555		REMBk 1574 pg 807 Extn + Mod. Agreement for Orig see
6483 Aug 29, 1984	"			"	Information, Inc.	1679	557		REMBk 1646 pg 623 Extn + Mod. Agreement for Orig see
6483 Aug 29, 1984	"			"	Louise E. Johnson	1679	559		REMBk 1642 pg 659 Extn + Mod. Agreement for Orig see
6483 Aug 29, 1984	"			"	Edward Hembree et al	1679	561		REMBk 1538 pg 668 Extn + Mod. Agreement for Orig see
6483 Aug 29, 1984	"			"	MCM Corporation	1679	563		REMBk 1615 pg 406 Extn + Mod. Agreement for Orig see
6757 Aug 30, 1984	"			"	Winston S. Cox	1679	761	.49 8,622	Lot 7 White Horse Rd

INDIRECT or MORTGAGEE Index to Real Estate Mortgages — Greenville County, S. C.

()

Open at Proper Tab according to First Letter or Letters of Name and refer to Buff Sub-Index sheet for page reference.

FILE NUMBER DATE OF RECORD	MORTGAGEES FAMILY NAMES	GIVEN NAMES ABCDEFGHIJ	GIVEN NAMES JKLMNO	GIVEN NAMES PQRSTUVWXYZ	MORTGAGORS	BOOK	PAGE	Amount	BRIEF DESCRIPTION, LOCATION, ETC. (Not Warranted)
6753 Aug 30, 1984	Bank			Trust Co. Southern &	Thomas J. Wilson, Jr. ^{et al}	1679	771	24,500	Low part 196 Rem. Davidson Sp
6749 Aug 30, 1984	"			"	Warren J. MacEntay ^{et al}	1679	790	10,000	County into sec II Lot 132 Carolina Hwy
6673 Aug 30, 1984	"			"	Cathran & Darby Bldg Inc ^{et al}	1679	803		H.P.R. for Mtg. see Rem Bk 1643 pg. 241 Release Unit 36B Sugar Creek Villa
6775 Aug 31, 1984	"			"	J. B. King	1679	820	10,003	Augusta Rd. Oaklawn Jr. .70 acs. Old Hundred Rd &
6814 Aug 31, 1984	"			"	Jon A. Wasserstrom ^{et al}	1679	864	60,000	Devinger Place sec II Lot 239, Bayberry Rd.
6918 Aug 31, 1984	"			"	Nelson Crawford Poe	1679	987	45,000	"Hudson Acres" Lot 19 Butler Spgs Rd.
6897 Aug 31, 1984	"			"	Roger C. Pace	1679	991	12,600	Rd. 16.00 Acres Luster Bridge
7036 Aug 31, 1984	"			"	Venture, a.s.c. Rem Pts. Northgate Trace joint	1680	37	109,558	.34 Horn Prop. Reg. 18 Units Northgate Trace
7111 Aug 31, 1984	"			"	Willie J. Frazier ^{et al}	1680	138	6,665	.89 Lot
6872 Aug 31, 1984	"			"	Cathran & Darby Bldg Inc. ^{et al}	1679	951		Sec. 3. For Mtg. see Rem Bk 1643 pg. 241 Release Lot 74 2 Sugar Creek Map 2
6823 Aug 31, 1984	"			"	Cathran & Darby Bldg Inc. ^{et al}	1679	999		H.P.R. for Mtg. see Rem Bk 1643 pg. 241 Release Unit 33-A Sugar Creek
6904 Aug 31, 1984	"			"	Northgate Associates ^{et al}	1680	171		For Mtg. see Rem Bk 1523 pg. 379 Release Unit 12 Northgate Trace H.P.R.
6909 Aug 31, 1984	"			"	Cathran & Darby Bldg Inc. ^{et al}	1680	176		Creek For Mtg. see Rem Bk 1643 pg. 241 Release Lot 758 Map 2 Sec. 3 Sugar
6909 Aug 31, 1984	"			"	Cathran & Darby Bldg Inc. ^{et al}	1680	177		Creek For Mtg. see Rem Bk 1643 pg. 241 Release Lot 761 Map 2 Sec. 3 Sugar
7224 Sept. 4, 1984	"			"	Northgate Assoc. - a.s.c. ^{et al}	1680	431		Prop Reg. - for Mtg. see Rem Bk 1523 pg. 379 Release Unit 42 Northgate Trace Orig
7291 Sept. 4, 1984	"			"	Marvin B. Crow, ^{et al}	1680	383	40,000	.00 dnt. also Easement 1.263 acres Henderson Rd. also

INDIRECT or MORTGAGEE Index to Real Estate Mortgages — Greenville County, S. C.

Open at Proper Tab according to First Letter or Letters of Name and refer to Buff Sub-Index sheet for page reference.

(8-6)

FILE NUMBER DATE OF RECORD	MORTGAGEES FAMILY NAMES	GIVEN NAMES ABCDEFGH	GIVEN NAMES IJKLMNO	GIVEN NAMES PQRSTUVWXYZ	MORTGAGORS	BOOK	PAGE	Amount	BRIEF DESCRIPTION, LOCATION, ETC. (Not Warranted)
7288 Sept. 4, 1984	Bank			Trust Co. Southern &	<i>etal</i> C. Watson Ten Eck, Jr.	1680	394	.00	Sec. II Lot 66, Botany Rd. - Botany Woods,
7284 Sept. 4, 1984	"			"	<i>etal</i> Alan R. Miller,	1680	398	.00	Great Lot 51 + Pt. Lot 50, Sherwood
7389 Sept. 5, 1984	"			"	Roofers Realty, Inc.	1680	504	.00	Court, Sec I Lots 12 + 13 Piedmont Hwy., Carolina
7329 Sept. 5, 1984	"			"	Julia F. Chatman	1680	537		Real Property Agreement
7464 Sept. 6, 1984	"			"	Frances Reese	1680	596	.00	Strawberry Dr 7 Leland Cor. Blackberry Pl.
7464 Sept. 6, 1984	"			"	Reese Enterprises, Inc.	1680	600	.00	Calhoun Ave. Parker Hts. 4 Lots Parker Hts. also Lot 57
7493 Sept. 6, 1984	"			"	Bonny C. Owens Mission, Inc.	1680	608	.26	1 Acre Oaklawn Tp.
7663 Sept. 7, 1984	"			"	Greenville Rescue	1680	787	.00	Lot West Washington St.
7599 Sept. 7, 1984	"			"	Dele Freeman, <i>etal</i>	1680	824		Real Property Agreement
4600 Sept. 7, 1984	"			"	Carolyn S. Stratanaki	1680	834		Real Property Agreement In Mtg. on REM Bl 1627 Pg 419
7677 Sept. 7, 1984	"			"	Kellett Park, Inc.	1680	849		Extension + Modification Agreement In Mtg. on REM Bl 1583 Pg 780
7677 Sept. 7, 1984	"			"	David B. Mann, <i>etal</i>	1680	851		Extension + Modification Agreement In Mtg. on REM Bl 1650 Pg 42
7675 Sept. 7, 1984	"			"	Court Ridge Inc <i>a/c ben' pts.</i>	1680	881		Release Unit L-301 Court Ridge Hwy.
7816 Sept 10, 1984	"			"	Jatmar Co.	1680	967	.00	Parcel White Horse Rd In Mtg. on REM Bl 1561 Pg 851
7798 Sept. 10, 1984	"			"	Elizabeth L. Marchant	1680	929		Extn. + Modification Agreement Mtg. on REM Bl 1643 Pg 241
8056 Sept. 12, 1984	"			"	Colbran & Darby Bldg <i>Inc. etal</i>	1681	239		Eighth Amendment to Mtg. In

INDIRECT or MORTGAGEE Index to Real Estate Mortgages — Greenville County, S. C.

()
 Open at Proper Tab according to First Letter or Letters of Name and refer to Buff Sub-Index sheet for page reference.

FILE NUMBER DATE OF RECORD	MORTGAGEES FAMILY NAMES	GIVEN NAMES ABCDEFGHIJ	GIVEN NAMES JKLMNO	GIVEN NAMES PQRSTUVWXYZ	MORTGAGORS	BOOK	PAGE	Amount	BRIEF DESCRIPTION, LOCATION, ETC. (Not Warranted)
8187 Sept. 13, 1984 8245	Bank			Trust Co. Southern &	Carolyn H. Ridgill	1681	400	32,000	Ridge Lat Newinger Rd. Quail Reg.
8255 Sept. 13, 1984 8255	"			"	L. Glenn Seachey, Jr.	1681	500	150,000	Unit 90 Bentwood Hwy Hwy
8276 Sept. 14, 1984 8276	"			"	Hazel Irene Ramsey	1681	523	6,038	3.78acs. Robertson Rd.
8308 Sept. 14, 1984 8308	"			"	Jack Elmer Hill et al	1681	527	80,000	Lot Hwy. 29 Gantt Tp. In Mtg. sub bk 1024 Pg 708
8308 Sept. 14, 1984 8308	"			"	Ray B. Carter	1681	555		Extn + Modification Agreement In Mtg. sub bk 1024 Pg 291
8308 Sept. 14, 1984 8308	"			"	J.C. Lindsey et al	1681	708		Extn. + Modification Agreement In Mtg. sub bk 1022 Pg 006
8308 Sept. 14, 1984 8308	"			"	John Cochran Co. Inc.	1681	710		Extn + Modification Agreement In Mtg. sub bk 1020 Pg 023
8427 Sept. 14, 1984 8427	"			"	Information Inc. et al formerly Davis + Haydon	1681	712		Extn + Modification Agreement
8509 Sept. 17, 1984 8509	"			"	Janis Hayden Nicholson Partnership	1681	717	15,000	Mill. Sale of. Lot 45 Rodgers Dr. Renfrew Patent.
8551 Sept. 17, 1984 8551	"			"	Brown Properties, A General	1681	879	74,000	1.91 acs Cor. 185 Congaree Rd + In Mtg. sub bk 1523 Pg 379
8443 Sept. 17, 1984 8443	"			"	Northgate Associates	1681	800		Release Unit 35 Northgate Area #12
8443 Sept. 17, 1984 8443	"			"	Charles G. Smith et al	1681	910		In Mtg. sub bk 1646 Pg 885 Extn + Modification Agreement
8671 Sept. 17, 1984 8671	"			"	James S. McVay et al	1681	912		In Mtg. sub bk 1610 Pg 619 Extn. + Modification Agreement
8800 Sept. 18, 1984 8800	"			"	Robert B. Merrell	1682	26	14,310	Grille Hwy. Pt. Lots 3 + 4 Hendersonville -
8723 Sept. 19, 1984 8723	"			"	George A. Jordan	1682	201	12,167	Lot Hwy 316
8723 Sept. 19, 1984 8723	"			"	Nelson A. Turner et al	1682	243		Real Property Agreement

INDIRECT or MORTGAGEE Index to Real Estate Mortgages — Greenville County, S. C.

Open at Proper Tab according to First Letter or Letters of Name and refer to Buff Sub-Index sheet for page reference.

(g-m)

FILE NUMBER DATE OF RECORD	MORTGAGEES FAMILY NAMES	GIVEN NAMES ABCDEFGHIJ	GIVEN NAMES KLMNO	GIVEN NAMES PQRSTUWXYZ	MORTGAGORS	BOOK	PAGE	Amount	BRIEF DESCRIPTION, LOCATION, ETC. (Not Warranted)
8899 Sept 20, 1984	Bank				Trust Co. Southern &	1682	541	.88	Highland Tp.
8898 Sept 20, 1984	"			" "	Ralph C. Abercrombie, Jr	1682	541	8,002	5.26 ac. Pack's Mtn. Rd.
9031 Sept 20, 1984	"			" "	Townes B. Johnson Co. Inc Ventures, & S.C. Bank Co.	1682	551	.00	Deserper Pointe Sec I
9410 Sept 21, 1984	"			" "	Northgate Inac joint	1682	789	16,500	Lot 23 Atherton way In mty. see REM Ch 1680 Pg 37
9455 Sept 25, 1984	"			" "	Jerry Maurice Hughes et al	1683	118	20,000	Release Unit 45 Northgate Inac
9661 Sept 26, 1984	"			" "	Mr David Johnson Gville S.C. Corp.	1683	289	8,400	Lot 76 Brookside III Mauldin
9770 Sept 27, 1984	"			" "	Peoples Bible Church of	1683	417	64,880	6.72 ac Chick Spgs Tp
9791 Sept 28, 1984	"			" "	John Nick Letting, et al	1683	542	6,000	2.46 ac. Shrift Side Rd.
9819 Sept 28, 1984	"			" "	Gordon E. Mann	1683	595	17,000	Lot 46 Fairfax Dr.
9818 Sept 28, 1984	"			" "	Edwin B. Martin, Jr.	1683	677	20,000	Lot 151 Decatur St. Hgtz -
9840 Sept 28, 1984	"			" "	Lanane K. Mumma, et al	1683	681	20,000	Lot 38 Inwoodale Dr. Inwoodale
9843 Sept 28, 1984	"			" "	Robert A. Spears By attorney Martha E. Wilson	1683	685	20,000	Lot 37 Buxton Park mtn. Tp.
9860 Sept 28, 1984	"			" "	Cleveland B. Wilson, et al	1683	689	73,735	Lot 1 Marshall Forest
9946 Sept 28, 1984	"			" "	Robert W. Bond	1683	791	10	Pt Lots 7+8 Riverside Dr. In mty. see REM Ch 1449 Pg 689
9941 Oct 1, 1984	"			" "	Robbie J. Drammell	1683	819	15,370	Release pt. lot 2 Whitsett St.
10028 Oct 1, 1984	"			" "	Edward L. Whitlock	1683	823	6,150	Lot 6+7 Edgemont Ave. Riverside
	"			" "	Townes B. Johnson & Co. Inc.	1684	35		Lot 7 W. Swift St. Woodside Dr. In mty. see REM Ch 1679 Pg 317 Extra & Modification Agreement

INDIRECT or MORTGAGEE Index to Real Estate Mortgages — Greenville County, S. C.

Open at Proper Tab according to First Letter or Letters of Name and refer to Buff Sub-Index sheet for page reference.

FILE NUMBER DATE OF RECORD	MORTGAGEES FAMILY NAMES	GIVEN NAMES ABCDEFGHIJ	GIVEN NAMES IJKLMNO	GIVEN NAMES PQRSTUVWXYZ	MORTGAGORS	BOOK	PAGE	Amount	BRIEF DESCRIPTION, LOCATION, ETC. (Not Warranted)
10028 Oct. 1, 1984	Bank			Trust Co. Southern &	Mondecai S. Shore	1684	37		Int. Mtg. see REM Bk 1626 Pg 760 Extn + Modification Agreement
10104 Oct. 2, 1984	"		"	"	Homer B. McCall ^{etal}	1684	54		Summit Slope Pt. Total 1, 2, 3, 4, 8 3/4 lines
10174 Oct. 3, 1984	"		"	"	Edgewood Medical Plaza	1684	129		Release Unit B, Edgewood Medical Plaza Office Park Hwy. Prop. Reg. Int. Mtg. see REM Bk 1664 Pg 70
10215 Oct. 2, 1984	"		"	"	Edgewood Medical Plaza ^{a.k.a.}	1684	234		Release Unit A, Edgewood Medical Plaza Office Park Hwy. Prop. Reg. Int. Mtg. see REM Bk 1664 Pg 70
10324 Oct. 3, 1984	"		"	"	Court Ridge, Inc. ^{a.k.a. Corp.}	1684	361		Release Units, Court Ridge H.R.R. A-101, A-202, A-301, A-302, B-201, B-202 B-301, B-302, C-102, C-202, D-101 D-201, D-202, D-301, D-302, E-102, E-201 E-202, E-302, F-101, F-201, F-202 G-301, G-302, H-201, H-202, H-301 H-302, K-102, K-202, K-301, K-302, L-101 L-202, M-301, N-201 + N-202 Int. Mtg. see REM Bk 1650 Pg 42
10324 Oct. 3, 1984	"		"	"	Court Ridge, Inc. ^{a.k.a. Corp.}	1684	362		H.P.R. Int. Mtg. see REM Bk 1650 Pg 42 Release Unit M-302 Court Ridge 1650 Pg 42, Dual Bk 1218 Pg 503
10325 Oct. 3, 1984	"		"	"	Court Ridge, Inc. ^{a.k.a. Corp.}	1684	363		Consent of Mortgagee. Int. Mtg. see REM Bk
10450 Oct. 4, 1984	"		"	"	Haynesworth, Baldwin, Miller ^{Johnson, Breanor, + Edwards, PA.}	1684	426	90,000 ⁰⁰	Int. Mtg. see REM Bk 1650 Pg 42 2.64 acc. S. Pleasantburg
10445 Oct. 4, 1984	"		"	"	Douglas Burnside ^{etal}	1684	446	5,000 ⁰⁰	Lot 142 Staunton Bldg. Rd. Int. Mtg. see REM Bk. 1622 Pg 924 Extn + Mod. Agreement
10372 Oct. 4, 1984	"		"	"	Pat A. Pierce	1684	467		

INDIRECT or MORTGAGEE Index to Real Estate Mortgages — Greenville County, S. C.

Open at Proper Tab according to First Letter or Letters of Name and refer to Buff Sub-Index sheet for page reference.

(8-7)

FILE NUMBER DATE OF RECORD	MORTGAGEES FAMILY NAMES	GIVEN NAMES ABCDEFGHIJ	GIVEN NAMES KLMNO	GIVEN NAMES PQRSTUWXYZ	MORTGAGORS	BOOK	PAGE	Amount	BRIEF DESCRIPTION, LOCATION, ETC. (Not Warranted)
10487 Oct 5, 1984	Bank			& trust Co. Southern	St. James (Arthur J.) et al James A. Jule Jr.	1684	474	.00 35,400	Phase I Lot 17, Johnson Ln Rabbit Creek
10481 Oct 5, 1984	"			"	Cynthia A. Walker	1684	482	.00 45,500	Plot Valley View, Chestnut Sp. also parcel 32.0 ac. also lot oil camp creek rd.
10576 Oct 5, 1984	"			"	S. A. Sloan S.C. Co.	1684	627	.00 27,500	Park Place Lots 17+19+21 Pointe du Lac
10624 Oct 5, 1984	"			"	Emeright Holding Co.	1684	703		Release, rights, survey, Mikhtra Park Ribbon Green, for Hwy see RCM bk 1623 pg 896
10579 Oct 5, 1984	"			"	Edgewood Medical Plaza	1684	692		Release, Unit A Edgewood Medical Plaza office park, Hwy. prop. for Hwy see RCM bk. 1664 pg 70
10657 Oct 8, 1984	"			"	Barbara Joyce S. Shockley Barbara Joyce Shockley Thornton	1684	730	.45 7,277	4.85 acs Grove Sp. REM bk 1673 pg 871
10659 Oct. 8, 1984	"			"	Wilton C. Mauldin, et al	1684	737	.00 20,000	Lot 7 Morris St. for Aug see
10694 Oct 8, 1984	"			"	William G. Mc Cuen, Jr.	1684	758	.00 40,000	Lot Pendleton St. Co. for Aug see RCM bk 1675 pg 116
10926 Oct. 10, 1984	"			"	Louise M. Hughey	1685	47	.00 16,000	Pl. lot 5 Carl St. see. D. Stone Land "Yours Estate"
10954 Oct. 10, 1984	"			"	Marvin L. Grant, et al	1685	76	.00 15,000	Lot 2 Old Casley Bldg Rd. for Aug see RCM bk 1550 pg 592
10871 Oct. 10, 1984	"			"	Willis A. Neely	1685	108		Extension & Modification Agreement H. P. Jr. for Aug see RCM bk 1643 pg 241
10966 Oct. 10, 1984	"			"	Cochran & Darby Bldg Inc.	1685	110		Release unit 33-D Sugar Creek Villas 133 Sherwood Court
11001 Oct. 11, 1984	"			"	William D. Hayer et al	1685	125	.00 25,000	Pl. lot 9 Windfield Hgwy Pl. lot Lumpkin Rd. also water rights
11072 Oct 11, 1984	"			"	Kenneth Bayne, et al	1685	223	.93 8,407	2.1 acs Old Buncombe

INDIRECT or MORTGAGEE Index to Real Estate Mortgages — Greenville County, S. C.

Open at Proper Tab according to First Letter or Letters of Name and refer to Buff Sub-Index sheet for page reference.

FILE NUMBER DATE OF RECORD	MORTGAGEES FAMILY NAMES	GIVEN NAMES ABCDEFGHIJ	GIVEN NAMES JKLMNO	GIVEN NAMES PQRSTUVWXYZ	MORTGAGORS	BOOK	PAGE	Amount	BRIEF DESCRIPTION, LOCATION, ETC. (Not Warranted)
11149 Oct 12, 1984	Bank			& Trust co. Southern	Doris S. Franklin	1685	329	8,000	Lot 30 Hyde Park Sec 1
11232 Oct 12, 1984	"			"	Douglas Burnside	1685	397	5,000	See Orig see REM BK 1684 pg 446 Lots 1+2 Stanton Bridge Rd.
11200 Oct 12, 1984	"			"	Cathron + Darby Bldg	1685	312		Sugar Creek, In Mt. S. Hwy Rt. 1643 pg 241 Release, Lot 634 Map I, Sec III
11203 Oct 12, 1984	"			"	Cathron + Darby Bldg	1685	340		Ninth Amendment to Mortgage In Mt. S. Hwy Rt. 1643 pg 241, Lot 24 Edwinstown Sec III, Lot 705 Map 2, Sec III Sugar Creek
11201 Oct 12, 1984	"			"	Frank C. Dalloway	1685	334		No. 84-5552, In Mt. S. Hwy Rt. 1643 pg 241 Release opinion from Judgment Rule Kilfer Hwy. Reg. In Mt. S. Hwy Rt. 1643 pg 241
11237 Oct 12, 1984	"			"	Cathron + Darby Bldg	1685	344		Release, Unit 31-5 Sugar Creek In Mt. S. Hwy Rt. 1647 pg. 563
11235 Oct 12, 1984	"			"	Linton B. West Jr.	1685	468		Extension + Modification Agreement for In Mt. S. Hwy Rt. 1564 pg 362
11273 Oct 12, 1984	"			"	Albert M. Hicks	1685	470		Extension + Modification Agreement for Mt. S. In Mt. S. Hwy Rt. 1638 pg 441
11278 Oct 15, 1984	"			"	D. N. Brannon	1685	474		Extension + Modification Agreement for Mt. S. Belle Meade, Sec 1 & 2
11579 Oct 15, 1984	"			"	James Robert McAllister	1685	476	11,000	Lot 126 W. Darchester Blvd. See G. Harris Mtn Land Co
11684 Oct 17, 1984	"			"	Aaron P. Blank	1685	504	60,000	Pt Lot 10, Lake Circle Rd.
11689 Oct 17, 1984	"			"	Roy A. Lockaby, et al	1685	864	46,500	26.4 acres Hwy 414 Natter Mill Village
11689 Oct 17, 1984	"			"	Timothy R. McCall	1685	876	2,737	Lot 7 Webster St. Blk 5
11689 Oct 14, 1984	"			"	Calvin J. Keefer	1685	969	4,306	6.0 acres S.C. Hwy 20

INDIRECT or MORTGAGEE Index to Real Estate Mortgages — Greenville County, S. C.

Open at Proper Tab according to First Letter or Letters of Name and refer to Buff Sub-Index sheet for page reference.

(8-0)

FILE NUMBER DATE OF RECORD	MORTGAGEES FAMILY NAMES	GIVEN NAMES ABCDEFGHIJ	GIVEN NAMES JKLMNO	GIVEN NAMES PQRSTUVWXYZ	MORTGAGORS	BOOK	PAGE	Amount	BRIEF DESCRIPTION, LOCATION, ETC. (Not Warranted)
11816 Oct. 18, 1984	Bank			Trust Co. Southern &	Kellett Park, Inc.	1686	55		In mtg. see REMB 1627 Pg 419 Release lot 11 Kellett Park Sec. 2
11824 Oct. 18, 1984	"			" "	College Properties, Inc.	1686	111		Pt II In mtg. see REMB 1606 Pg 769 Release lot 55 Chanticleer Truss
11916 Oct. 19, 1984	"			" "	Wesley S. Davis, et al	1686	155	5,200 ⁰⁰	Count lot 2 Nicholas Dist Salem
11920 Oct. 19, 1984	"			" "	Kathy B. Higgs	1686	162	2,256 ⁹⁸	1.411 acre
11972 Oct. 19, 1984	"			" "	Robert Paul Lee	1686	259	3,838 ⁹⁸	Saluda Sp. 12.66 acre Watson mtn. Rd.
12095 Oct. 22, 1984	"			" "	Charles Lester Gosnell	1686	328	11,679 ⁴⁸	Tract 3 (5.2 acre) Hwy 414
12155 Oct. 22, 1984	"			" "	Q R J Delta Co. Inc.	1686	371	39,000 ⁰⁰	Pt. lots 98 + 97
12254 Oct. 23, 1984	"			" "	Clarence V. Glenn, et al	1686	459		In mtg. see REMB 1685 Pg 864 Release 1.5 (5 acre) S.C. Hwy 414
12254 Oct. 23, 1984	"			" "	Clarence V. Glenn, et al	1686	460		In mtg. see REMB 1685 Pg 864 Release 1.3 (5.2 acre) S.C. Hwy 414
12333 Oct. 24, 1984	"			" "	G + G Enterprises	✓	✓	✓	#84-5199 for 7.5. see 81-6876 Release 16.6 acres from judgment roll
12343 Oct. 24, 1984	"			" "	Charles E. Brackon	1686	563	20,000 ⁰⁰	Blythe Brook lots 44, 45, 46, 94 + 95
12409 Oct. 24, 1984	"			" "	Steve C. Poulos	1686	653	19,000 ⁰⁰	Place Sec. 2 lot 89 Paddock Lane Devinger
12410 Oct. 24, 1984	"			" "	Larry L. Aiken, et al	1686	678	23,500 ⁰⁰	lot 49 Chestnut Hills #1
12333 Oct. 24, 1984	"			" "	Ray E. Fulmer	1686	691		Release lot 128 Sec B, Woodside Truss
12333 Oct. 24, 1984	"			" "	" "	1686	691		In Judgment Roll #84-5173 for mtg see REMB 1616 pg 877
12333 Oct. 24, 1984	"			" "	D + S Enterprises	1686	689		Release lot 66 ac. In Judgment Roll #84-5199, In mtg. see REMB 1657 pg 15
	"			" "	" "	1686	689		

INDIRECT or MORTGAGEE Index to Real Estate Mortgages — Greenville County, S. C.

Open at Proper Tab according to First Letter or Letters of Name and refer to Buff Sub-Index sheet for page reference.

FILE NUMBER DATE OF RECORD	MORTGAGEES FAMILY NAMES	GIVEN NAMES ABCDEFGHIJ	GIVEN NAMES JKLMNO	GIVEN NAMES PQRSTUVWXYZ	MORTGAGORS	BOOK	PAGE	Amount	BRIEF DESCRIPTION, LOCATION, ETC. (Not Warranted)
12 386 Oct 24, 1984 1254	Bank			Trust Co. Southern &	<i>O.D. et al</i> Thomas J. Wilson Jr.	1686	694		for info see REM Bk 16 79 pg 771 Release 5 acc. Henison Bridge Rd Trinity Ave. Rem. Bk. 1629 pg 292
Oct 25, 1984 12454	"			"	Billy Donahue aka Refugio de Jay	1686	852		Continued Modification Agreement Trinity Ave. Rem. Bk. 1598 pg 260
Oct 25, 1984 12454	"			"	Regina G. Davis	1686	854		Continued Modification Agreement for Trinity Ave. Rem. Bk. 1628 pg 110
Oct 25, 1984 12454	"			"	W. S. Jones DRSA Cannon's option	1686	856		Continued Modification Agreement for Trinity Ave. Rem. Bk. 1660 pg 462
Oct 25, 1984 12580	"			"	Charles N. Cannon et al	1686	858		Continued Modification Agreement for Constance
Oct 26, 1984 12682	"			"	Lee S. Ruykendale, et al	1686	947	6,793	Lot 40, 41, 42, + 69 Botany woods.
Oct 26, 1984 12772	"			"	George M. Dumit	1687	81	75,000	Lot 23. Kingsridge Ct acc. also 1.12 acc
Oct 29, 1984 12823	"			"	Sealand Properties, Inc. et al	1687	160	100,000	Tract 1 - 19.96 acres also 59.05 Mills, Sec. 2
Oct 29, 1984 12779	"			"	Clyde E. Chapman	1687	256	20,000	Lot 57 YMCA St. Monaghan H.H. Smith see REM Bk 1643 pg 241
Oct 29, 1984 12778	"			"	Cotman & Darby Bldg. Inc. et al	1687	138		Release Unit 34-A Sugar Creek Hills Creek Tracts. See REM Bk 1643 pg 241
Oct 29, 1984 12852	"			"	Cotman & Darby Bldg. Inc. et al	1687	245		Release lot 673 Map 2 Sec. 3 Sugar Creek Anderson County
Oct 30, 1984 12850	"			"	James J. Coker et al	1687	293	15,504	2 tracts & Easement. also Kangaroo Circle West Pt.
Oct 30, 1984 13006	"			"	Perry S. Luthi, Trustee a term. et al Pts	1687	329	65,004	6 acres Cor White Horse Rd & 2.94 acc. Haywood Rd.
Oct 30, 1984 12992	"			"	Greenville Hotel Assoc.	1687	468	250,000	4.94 acc. Pelham Rd. & Mtg. see REM Bk 1593 pg 769
Oct 30, 1984 12992	"			"	Richard W. Locke	1687	367		Extn. & Mod. Agreement for Mtg. see REM Bk 1627 pg 419
Oct 30, 1984	"			"	Kellitt Park Inc.	1687	369		Extn. & Mod. Agreement. For

INDIRECT or MORTGAGEE Index to Real Estate Mortgages — Greenville County, S. C.

Open at Proper Tab according to First Letter or Letters of Name and refer to Buff Sub-Index sheet for page reference.

(8-P)

FILE NUMBER DATE OF RECORD	MORTGAGEES FAMILY NAMES	GIVEN NAMES ABCDEFGH	GIVEN NAMES IJKLMNO	GIVEN NAMES PQRSTUVWXYZ	MORTGAGORS	BOOK	PAGE	Amount	BRIEF DESCRIPTION, LOCATION, ETC. (Not Warranted)
12992 Oct. 30, 1984	Bank			Trust Co. Southern &	Len R. Modder, et al	1687	371		Mtg. see REMBk 1582 Pg 566 Extn. & Mod. Agreement. For
12992 Oct. 30, 1984	"			" "	Bobby E. Keever, et al	1687	373		Mtg. see REMBk 1637 Pg 685 Extn. & Mod. Agreement. For
12992 Oct. 30, 1984	"			" "	Thomas E. Barton, et al	1687	375		Mtg. see REMBk 1584 Pg 433 Extn. & Mod. Agreement. For
12992 Oct. 30, 1984	"			" "	Donald H. Key, Jr.	1687	377		Mtg. see REMBk 1554 Pg 611 Extn. & Mod. Agreement. For
12989 Oct. 30, 1984	"			" "	Rick A. Setzer, et al	1687	438		Mtg. see REMBk 1652 Pg 268 Extn. & Mod. Agreement. For
13054 Oct. 31, 1984	"			" "	Adger L. Henderson	1687	540	5,558 ^{.03}	4.09 Acres Southern Road
13115 Oct. 31, 1984	"			" "	Jennifer L. Munro	1687	622	26,773 ^{.37}	Mountainbrook Lot 40 Crosscreek Lane
13152 Oct. 31, 1984	"			" "	Curtis T. Nash	1687	669	67,760 ^{.33}	2 Parcels New Cut Rd.
13194 Oct 31, 1984	"			" "	Cathran & Darby Bldg Inc	1687	784		Creek In mtg. see REMBk 1643 Pg 241 Release Lot 630 Map 1 Sec 3 Sugar
13096 Oct. 31, 1984	"			" "	Cathran & Darby Bldg Inc.	1687	818		In mtg. see REMBk 1643 Pg 241 Release Lot 744 Map 2 Sec 3 Sugar Creek
13328 Nov. 1, 1984	"			" "	William Morris Bible	1687	973	5,587 ^{.61}	Part of PT Tract 9 U.S. Hwy. 29
13329 Nov. 1, 1984	"			" "	W. W. Gillespie, et al	1687	965	9,444 ^{.43}	Piedmont Lot 1 Old Hill St.
13349 Nov. 1, 1984	"			" "	Jasik Q. Zaman M.D.	1687	852		In mtg. see REMBk 1607 Pg 761 Release 5.27 ac. Fairview Woods
13353 Nov. 1, 1984	"			" "	Cathran & Darby Bldg Inc.	1688	95		Creek In mtg. see REMBk 1643 Pg 241 Release lot 674 Map 2 Sec 3 Sugar
13490 Nov. 2, 1984	"			" "	Charles J. Ziegenfuss	1688	125	20,000 ^{.00}	6 Lots Kingwood Circle
13571 Nov. 2, 1984	"			" "	James Richard Batson	1688	209	24,300 ^{.00}	1.12 Acres Johnson Rd.

INDIRECT or MORTGAGEE Index to Real Estate Mortgages — Greenville County, S. C.

()
 Open at Proper Tab according to First Letter or Letters of Name and refer to Buff Sub-Index sheet for page reference.

FILE NUMBER DATE OF RECORD	MORTGAGEES FAMILY NAMES	GIVEN NAMES ABCDEFGHIJ	GIVEN NAMES KLMNO	GIVEN NAMES PQRSTUVWXYZ	MORTGAGORS	BOOK	PAGE	Amount	BRIEF DESCRIPTION, LOCATION, ETC. (Not Warranted)
13575 Nov. 2, 1984	Bank			Trust Co. Southern &	<i>etal</i> Sun Land Properties Inc.	1688	260		REM BK 1687 Pg 160 Release 1.12 acres. In mtg. see for orig mtg. see REM BK 1686 Pg. 678
13678 Nov 5, 1984	"			"	Larry T. Aiker	1688	438	23,500	Re-record Lot 49 Chestnut Hills O'Neal TP.
13718 Nov 5, 1984	"			"	James Henry Thompson	1688	491	37,000	Tract 2 S.C. Hwy 290
13858 Nov 6, 1984	"			" "	Cecil H. Nelson, Jr.	1688	599	41,000	Lot 3 Parkins Mill Ct. Saluda TP.
13966 Nov 7, 1984	"			" "	Sally T. Bailey	1688	697	14,655	2.6 acres S.C. Hwy 414 St. Highlands
14025 Nov 7, 1984	"			" "	John A. Burgess	1688	744	30,000	Lot 63 + Lot 13 Anderson Conestee Ave.
14024 Nov 7, 1984	"			" "	Winsor E. Carpenter, <i>etal</i>	1688	773	35,000	Lot 43 South Cherokee Fork LeRoy Park
14012 Nov 7, 1984	"			" "	Grace B. Styles	1688	788	33,922	Lot 40 Walnut Ln. Oaklawn Dr.
14141 Nov. 8, 1984	"			" "	Mary J. Lollis	1688	923	3,500	1.40 acres D.C. Hwy 418 Hampton Gardens.
14136 Nov. 8, 1984	"			" "	Gerald K. Howard, <i>etal</i>	1688	927	15,000	Lot 12 Flamingo Dr. Wade REM BK 1643 Pg 920
14115 Nov. 8, 1984	"			" "	William B. Alford, Trustee	1688	974		Release Lot 12 (3 acres) In mtg see Knollwood, Nglu
14169 Nov. 9, 1984	"			" "	J. Richard Peck, <i>etal</i>	1688	991	116,000	Lot 44 Huntington Rd. Mtg. see REM BK 1643 Pg 241
14283 Nov. 9, 1984	"			" "	Cathron + Darby Blaine	1689	117		10th Amendment to Mtg. In orig In mtg. see REM BK 1605 Pg 653
14282 Nov. 9, 1984	"			" "	Sunbelt Properties, Inc.	1689	126		Release Unit 77 Conestee II In mtg. see REM BK 1584 Pg 225
14228 Nov. 9, 1984	"			" "	James O. Farnsworth	1689	194		Extn + Modification Agreement In mtg. see REM BK 1629 Pg 632
14228 Nov. 9, 1984	"			" "	Cavalier Properties apts.	1689	194		Extn + Modification Agreement

INDIRECT or MORTGAGEE Index to Real Estate Mortgages — Greenville County, S. C.

Open at Proper Tab according to First Letter or Letters of Name and refer to Buff Sub-Index sheet for page reference.

(8-0)

FILE NUMBER DATE OF RECORD	MORTGAGEES FAMILY NAMES	GIVEN NAMES ABCDEFGHIJ	GIVEN NAMES JKLMNO	GIVEN NAMES PQRSTUVWXYZ	MORTGAGORS	BOOK	PAGE	Amount	BRIEF DESCRIPTION, LOCATION, ETC. (Not Warranted)
14228 Nov. 9, 1984	Bank				Trust Co. Southern &	1689	196		In mty. see REM BK 1536 Pg 325 Extn. + Modification Agreement
14228 Nov. 9, 1984	"				"	1689	200		In mty. see REM BK 1647 Pg 563 Extn. + Modification Agreement
14377 Nov. 12, 1984	"				Robert W. Melton, Jr.	Re Record 1689	259	17,600	+ Int. in Road see REM BK 1678 Pg 413 lots 3 & 5 gles Personal Prop.
14626 Nov. 14, 1984	"				Charles W. Rosson, et al	1689	632	80,000	Kellett Park Lot 17 Kellett Park Lh. Sec 3
14620 Nov. 14, 1984	"				James R. Coley, et al	1689	636	20,000	lot 289 M ^c Carey St.
14674 Nov. 14, 1984	"				Jerome Leroy Morgan, Jr. et al	1689	729	15,000	Lot 36 + Pt lot 60 West one Munkah
14692 Nov. 14, 1984	"				Kathrine J. Dixon	1689	761	15,000	Lot 92 Fairfield Dr. Rd (U.S. 25)
14888 Nov. 15, 1984	"				Donald Joe Schmauch	1690	29	50,000	Lot One Old Augusta Rd + New Augusta Bk 1549 Pg 159
15041 Nov. 16, 1984	"				Carl L. Putnam et al	1689	835		Release Strip In mty. see REM
14940 Nov. 16, 1984	"				Sadie L. Coy	1690	80	4,170	Oaklawn Tr. 31.15 acres Pelzw-Woodville Rd.
14984 Nov. 16, 1984	"				Jerry L. Ware	1690	151	27,650	Lot 52 S.C. Hwy 253
14959 Nov. 16, 1984	"				Cathan + Darby Bldn Mc et al	1690	203		Creek In mty. see REM BK 1643 Pg 241 Release Lot 699 Map 2 Sec 3 Sugar
15175 Nov. 19, 1984	"				David R. Thomas	1690	397	25,000	McCains lots Chick Spur Tr. Lot 25 Piedmont Ave
15140 Nov. 19, 1984	"				Cathan + Darby Bldn, Mc. et al	1690	349		Sec. 3. In mty. see REM BK 1643 Pg 241 Release lot 675 Sugar Creek Map 2
15378 Nov. 20, 1984	"				Daniel J. Davis et al	1690	644	6,761	Westwood, S'ville Austin Tr. Lot 680 yellow wood Dr. Sec. 11
15629 Nov. 21, 1984	"				Golden Strip Motors, Inc	1690	930	607,000	Lot U.S. Hwy 276, Mauldin

INDIRECT or MORTGAGEE Index to Real Estate Mortgages — Greenville County, S. C.

Open at Proper Tab according to First Letter or Letters of Name and refer to Buff Sub-Index sheet for page reference.

(8-R)

FILE NUMBER DATE OF RECORD	MORTGAGEES FAMILY NAMES	GIVEN NAMES ABCDEFGH	GIVEN NAMES IJKLMNO	GIVEN NAMES PQRSTUVWXYZ	MORTGAGORS	BOOK	PAGE	Amount	BRIEF DESCRIPTION, LOCATION, ETC. (Not Warranted)
16170 Nov. 28, 1984	Bank			Trust Co. Southern	Court Ridge Inc.	1691	729		2nd mtg. see RTMbk 1650 Pg 42 Release Unit E-301 Court Ridge H.P.R.
16170 Nov. 28, 1984	"			"	Court Ridge Inc.	1691	730		2nd mtg. see RTMbk 1650 Pg 42 Release Unit C-301 Court Ridge H.P.R.
16165 Nov. 28, 1984	"			"	Cathran + Derby Bldg <i>inc et al</i>	1691	769		Creek 2nd mtg. see RTMbk 1643 Pg 241 Release Lot 702 map 2 Sec. 3 Sugar
16167 Nov. 28, 1984	"			"	Information Inc. et al	1691	770		see RTMbk 1646 Pg 623 Extn. + Mod. Agreement. 2nd mtg
16284 Nov. 29, 1984	"			"	Albert R. Martin, et al	1691	872	25,000 ^{.00}	3.25 acres Glenapung Ln. 84-6107
16345 Nov. 30, 1984	"			"	Jerry Properties, et al <i>et al</i>	✓	✓	✓	Fixtures - 3.9551 acres
16348 Nov. 30, 1984	"			"	James C. Johnson et al	1691	999		real property agree. Bates J.P.
16349 Nov. 30, 1984	"			"	James A. Nelson et al	1692	1	3,429	7 + 8, 0 acres White Horse Rd.
16393 Nov. 30, 1984	"			"	Jerry Properties et al	1692	3	213,722 ^{.10}	3.9551 Acres Also Easement
16563 Nov. 30, 1984	"			"	James R. Mann	1692	229	43,809 ^{.96}	8 acres Corner B. St + Rainier Ave. Also 20.25 Acres Standing Spring R + old Standing Spring Rd.
16748 Dec. 3, 1984	"			"	Jimmy O. Bayne	1692	229		Also 4.36 Acres Woodruff Rd. 14.57 Acres Woodruff Rd. Less Pt.
16738 Dec. 3, 1984	"			"	Cathran + Derby Bldg Inc	1692	512	60,013 ^{.76}	Amend. 1643 pg 241 2nd mtg. Amendment to mtg. for my de see RTMbk 1654 pg 684
16798 Dec. 3, 1984	"			"	Jimmy O. Bayne	1692	551		Easement + Mod. Agreement, for my de see RTMbk 1654 pg 684
16843 Dec. 4, 1984	"			"	QRS Delta Co. Inc.	1692	605	46,000 ^{.00}	Acres. Brook Forest Pt lot 79 + lot 78 Fairmont
Dec 4, 1984	"			"	Jerry Lee Nichols	1692	670	25,913 ^{.69}	4.63 Acres Oaklawn Jp.

INDIRECT or MORTGAGEE Index to Real Estate Mortgages — Greenville County, S. C.

()
 Open at Proper Tab according to First Letter or Letters of Name and refer to Buff Sub-Index sheet for page reference.

FILE NUMBER DATE OF RECORD	MORTGAGEES FAMILY NAMES	GIVEN NAMES ABCDEFGHIJ	GIVEN NAMES IJKLMNO	GIVEN NAMES PQRSTUVWXYZ	MORTGAGORS	BOOK	PAGE	Amount	BRIEF DESCRIPTION, LOCATION, ETC. (Not Warranted)
16885 Dec 4, 1984	Bank			Trust Co. Southern	Alan L. Miller et al	Re-Record 1680	398	13,000	Grant for mtg see REM Bk 1692 pg 729 Lot 51 + pt Lot 50 Sherwood
16916 Dec 4, 1984	"			" "	Jimmy O. Payne	1692	761		Mtg see REM Bk 1554 pg 654 Extension + Modification Agreement for Mtg see REM Bk 1658 pg 48
16944 Dec 4, 1984	"			" "	Forester Farms AKA Bobby M. Corn	1692	772		Release lot 11 Forester Farms for But see Jp.
17049 Dec 5, 1984	"			" "	Bob M. Corn	1692	943	21,000	1.70 Acres Pelham Rd.
17049 Dec 5, 1984	"			" "	Belton R. Bogan	1692	947	15,000	Fair Hts. Lot 16 Brookdale Ave.
17101 Dec 6, 1984	"			" "	William B. Lewis	1693	62	60,000	93.7 acres Jackson River Palmetto Landing
17279 Dec 7, 1984	"			" "	Halloway Bldg. Inc. et al	1693	231	5,385	Lot 68 + pt lot 69 Cheryl H.
17308 Dec 7, 1984	"			" "	James J. Farnsworth	1693	273	13,000	Lot 5 W. Prentiss Ave Mtg see REM Bk 1594 pg 939
17230 Dec 7, 1984	"			" "	Williams St. Dev. Corp.	1693	169		Extn + Mod agreement for Mtg see REM Bk 1661 pg 575
17230 Dec 7, 1984	"			" "	Jeff Ladison Cudd et al	1693	171		Extn. + Mod. Agreement for Mtg see REM Bk 1663 pg 668
17230 Dec 7, 1984	"			" "	James W. Vaughn et al	1693	173		Extn. + Mod. Agreement for Mtg see REM Bk 1556 pg 298
17231 Dec 7, 1984	"			" "	Albert J. Jones	1693	175		Extn + Mod. Agreement for Mtg see REM Bk 1627 pg 419
17494 Dec 7, 1984	"			" "	Kellett Park Inc.	1693	349		Release lot 17 Sec. 3 Kellett Park Forest
17580 Dec 10, 1984	"			" "	Julian K. Drew et al	1693	513	9,000	Lot 11 Conway Dr. Pleasantburg
17618 Dec 11, 1984	"			" "	John M. Whiptown Jr	1693	600	12,138	3.0 ac. Robertson Rd. O'Neil
17618 Dec 11, 1984	"			" "	Catherine Phillips Coppa	1693	921	33,000	17.07 ac. Stoney Valley Rd.

INDIRECT or MORTGAGEE Index to Real Estate Mortgages — Greenville County, S. C.

Open at Proper Tab according to First Letter or Letters of Name and refer to Buff Sub-Index sheet for page reference.

(8-8)

FILE NUMBER DATE OF RECORD	MORTGAGEES FAMILY NAMES	GIVEN NAMES ABCDEFGH	GIVEN NAMES IJKLMNO	GIVEN NAMES PQRSTUVWXYZ	MORTGAGORS	BOOK	PAGE	Amount	BRIEF DESCRIPTION, LOCATION, ETC. (Not Warranted)
17624 Dec 11, 1984 17551	Bank				& Trust Co. Southern	1693	933	.00	2 Parcels
Dec 11, 1984 17551	"				Donald R. Moorhead Miles, Johnson, Edward, P.A.	1693	578	62,000	2nd Mtg. - see Lem Bl 1673 pg. 18 Extn. & mod. agreement.
Dec 11, 1984 17707	"				Haynsworth, Baldwin, John Edward, P.A.	1693	580		see Lem Bl 1694 pg. 426 Extn. & Mod. Agre. for Mtg.
Dec 12, 1984 17701	"				William Dee Kirby et al	1694	70	40,000	Lot B View Point Dr.
Dec 12, 1984 17772	"				Richard Elwood Guthrie et al	1694	74	10,000	+ Melanie Lane Dellvoistay Hgts Lot 18 + pt lot 17 Cor Venus Ct.
Dec 13, 1984 17861	"				Neal O. Lane et al	1694	164	8,952	machenzia St. Idlevild Lot 172 Cor. Melrose Ct. +
Dec 13, 1984 17979	"				Walter Edwards, et al	1694	379	7,931	Jaym Lot 121 Sandy Ave., Lincoln
Dec 14, 1984 18181	"				Albert R. Bates, et al	1694	464	44,507	44.38 ac. - P.C. Hwy 11. Blount St. to Laurel St. 2 tracts S.C. Hwy 11 + 23-912, aka
Dec 17, 1984 18169	"				J. M. Flemming, et al	1694	764	3,500	also lot Ashbury Ave. Lot Cor. Ashbury Ave. + Floyd St
Dec 17, 1984 18062	"				J. R. Morrow	1694	767	210,000	also lot Parcel J-1 Eastside Proj. Count 84-6397
Dec 17, 1984 18187	"				Pro Com Leasing, a S.C. Gen. PFS.	✓	✓	✓	Fixtures - 17 Memorial Medical Park
Dec 17, 1984 17263	"				Cotman + Darby Bldg Inc. et al	1694	696		H.P.R. 2nd Mtg. see Lem Bl 1643 pg. 241 Release Unit 33-B Sugar Creek Villas
Dec 18, 1984 18309	"				Carl U. Rehberg et al	1694	700		Real Property Agreement
Dec 18, 1984 18525	"				James I. Hooper, et al	1694	940	16,000	7 Acres Cool Springs Rd, Sh. Chertulen
Dec 19, 1984 18513	"				Ruby C. Eaton	1695	210	100,000	Lot 860 pt lot 85 E. Seaman Bahn
Dec 19, 1984	"				Cotman + Darby Bldg Inc.	1695	248		2nd Mtg. - see Lem Bl. 1643 pg. 241 Release Lot 24 Edward South St.

INDIRECT or MORTGAGEE Index to Real Estate Mortgages — Greenville County, S. C.

Open at Proper Tab according to First Letter or Letters of Name and refer to Buff Sub-Index sheet for page reference.

FILE NUMBER DATE OF RECORD	MORTGAGEES FAMILY NAMES	GIVEN NAMES ABCDEFGHIJ	GIVEN NAMES JKLMNO	GIVEN NAMES PQRSTUVWXYZ	MORTGAGORS	BOOK	PAGE	Amount	BRIEF DESCRIPTION, LOCATION, ETC. (Not Warranted)
18558 Dec. 20, 1984	Bank			& Trust Co. Southern	L. Bury Woods Sr.	1695	252	100,000	9 Allen W.S. Hwy 276 Dec. 3 Victor Monaghan Miller
18559 Dec. 20, 1984	"			"	Leo Wright	1695	256	4,150	Lot 61 Boxaldeen St. 29
18563 Dec. 20, 1984	"			"	The Harmon Family Pks.	1695	268	30,000	lots 6, 7, 8 & 9 Old W.S. Hwy H.P.R. 2nd mtg. see REC M Bk 1650 Pg 42
18679 Jan 20, 1984	"			"	Court Ridge Inc.	1695	436		Release Unit A-102 Court Ridge H.P.R. 2nd mtg. see REC M Bk 1650 Pg 42
18679 Dec. 20, 1984	"			"	Court Ridge Inc.	1695	437		Release Unit H-101 Court Ridge H.P.R. 2nd mtg. see REC M Bk 1650 Pg 42
18858 Dec. 20, 1984	"			"	Court Ridge Inc.	1695	438		Release Unit L-102 Court Ridge
18956 Dec. 21, 1984	"			"	Brenda S. Greene	1695	772	15,000	Lot 39 Beech Hgts. Sec 111 Orphan Butler 29.
18931 Dec. 24, 1984	"			"	Lewis E. Freeman	1695	873	82,500	Lot 45 Highbeam Dr. Watson 2nd mtg. see REC M Bk 1533 pg. 780
19212 Dec. 24, 1984	"			"	David B. Mann, et al	1695	892		Ext. + mod. Agreement
19385 Dec. 28, 1984	"			"	Betty K. Gullispie et al	1696	151	2,534	2 Parcel Grove 29. see REC M Bk 1643 Pg 241
19736 Dec. 28, 1984	"			"	Cothran + Darby Bldg. Inc.	1696	240		14 th Amendment to mtg. 2nd mtg. Hills' Sec. I-A
19735 Jan 2, 1985	"			"	Norris S. Newton, et al	1696	851	25,000	Lot 13 Trinity Way, Northwood 84-5320 2nd mtg. see REC M Bk 1559 Pg 445
19743 Jan 2, 1985	"			"	Brian Cistola, et al	1696	883		Release Lien from Judgment Roll # 2nd mtg. see REC M Bk 1650 Pg 42
19735 Jan 2, 1985	"			"	Court Ridge Inc.	1696	865		Release Unit F-302 Court Ridge H.P.R. 84-5744. 2nd mtg. see REC M Bk 1554 Pg 444
19735 Jan 2, 1985	"			"	James R. Clardy Jr. et al	1696	875		Release Lien from Judgment Roll # 2nd mtg. see REC M Bk 1576 Pg 377
19735 Jan 2, 1985	"			"	Ray E. Fulmer	1696	880		Release Lien from Judgment Roll # 84-6129

INDIRECT or MORTGAGEE Index to Real Estate Mortgages — Greenville County, S. C.

Open at Proper Tab according to First Letter or Letters of Name and refer to Buff Sub-Index sheet for page reference.

(8-T)

FILE NUMBER DATE OF RECORD	MORTGAGEES FAMILY NAMES	GIVEN NAMES ABCDEFGH	GIVEN NAMES IJKLMNO	GIVEN NAMES PQRSTUVWXYZ	MORTGAGORS	BOOK	PAGE	Amount	BRIEF DESCRIPTION, LOCATION, ETC. (Not Warranted)
19926 Jan 4, 1985	Bank			& Trust Southern	David B. Murray et al	1697	117	16,000	Lot 3 Edward Forest Apts
19946 Jan 4, 1985	"			"	Emanuel K. Fowler	1697	137	20,000	Parcel Old Besse Road
20108 Jan 7, 1985	"			"	Shon R. Robertson	1697	319	17,960	10.19 acre Ales Easement
26091 Jan 7, 1985	"			"	Jwene J. Welling et al	1697	442		Ext. on R.E.M. 1636 Pg 625
26091 Jan 7, 1985	"			"	Janner Corp.	1697	444		Ext. on R.E.M. 1697 Pg 444
20286 Jan 8, 1985	"			"	Charles L. Satterfield	1697	494	100,000	Butter Jg.
20313 Jan 8, 1985	"			"	C. G. Manning	1697	500	13,018	27 acre Kibb School Rd.
20313 Jan 8, 1985	"			"	Alvin F. Batson	1697	502	84,000	4.31 acre Kaler Bridge Rd.
20317 Jan 8, 1985	"			"	William R. Alford et al	1697	512		By Highland Terrace Abolishment
20404 Jan 9, 1985	"			"	C. V. Glenn et al	1697	608	37,500	Lot 21 & pt. lot 20 E. Hillcrest
20401 Jan 9, 1985	"			"	Ruby C. Estes	1697	615	100,000	Re-Em Bd 1643 pg. 920
20444 Jan 9, 1985	"			"	Leroy J. Howard	1697	680	100,000	Re-Em Bd 1695 pg. 210
20446 Jan 9, 1985	"			"	Milford J. Williams et al	1697	684	4,159	Parcel Mitchell Road
20462 Jan 9, 1985	"			"	N/K/K Edna M. Futtie	1697	696	6,000	6 1/2 acre Glenn Jg.
20388 Jan 9, 1985	"			"	Edna K. Smith et al	1697	593		Lot 19 Ebenezer Apts.
	"			"	Catharine + Darby Bldg. Inc.				map of 70.175. ac. Bd. 1643 pg. 244

INDIRECT or MORTGAGEE Index to Real Estate Mortgages — Greenville County, S. C.

()
 Open at Proper Tab according to First Letter or Letters of Name and refer to Buff Sub-Index sheet for page reference.

()

FILE NUMBER DATE OF RECORD	MORTGAGEES FAMILY NAMES	GIVEN NAMES ABCDEFGHIJ	GIVEN NAMES JKLMNO	GIVEN NAMES PQRSTUVWXYZ	MORTGAGORS	BOOK	PAGE	Amount	BRIEF DESCRIPTION, LOCATION, ETC. (Not Warranted)
20451 Jan 9 1985	Bank			& Trust Southern	a S.C. - Gen. Pts. Forester Farms	1697	721		For mtg. see Rem. St. 1658 pg. 48 Release lot 20 Forester Farms Mtg. see REM St. 1643 pg. 241
20557 Jan 10, 1985	"			"	mi. etal Cathran & Darby Blom	1697	797		15th Amendment to Mtg. Indig Mtg. see REM St. 1606 pg. 865
20556 Jan 10, 1985	"			"	Robert E. Hart, etal	1697	870		Estm. & Modification agreement Mtg. see REM St. 1622 pg. 477
20558 Jan 10, 1985	"			"	Edna B. Morrow etal	1697	872		Estm. & Modification agreement Mtg. see REM St. 1640 pg. 957
20558 Jan 10, 1985	"			"	Milder Realty Co.	1697	874		Estm. & Modification Agreement Mtg. see REM St. 1631 pg. 608
20558 Jan 10, 1985	"			"	Kenneth Dean Agnew etal	1697	876		Estm. & Modification Agreement Mtg. see REM St. 1631 pg. 604
20558 Jan 10, 1985	"			"	Kenneth D. Agnew	1697	878		Estm. & Modification Agreement Mtg. see REM St. 1597 pg. 673
20558 Jan 10, 1985	"			"	Roy D. Satterfield	1697	880		Estm. & Modification Agreement Mtg. see REM St. 1631 pg. 612
20558 Jan 10, 1985	"			"	Charlotte D. Ayers	1697	882		Estm. & Modification Agreement
20755 Jan 14, 1985	"			"	William H. Babb	1698	91	16,116	2.082 Acrey Mc Carter Rd. Fairview Sp.
20931 Jan 15, 1985	"			"	Bobby E. Reeve etal	1698	254	85,000	Tract 3 Hunts Bdy Rd.
21012 Jan 15, 1985	"			"	Kennedy Electrical Supply Co. Inc. Substitute Trustee	1698	341	60,000	Parcel Hwy 20 Mordici St. also Lot Augustus St.
21019 Jan 15, 1985	"			"	Nell Baker Adams, etal	1698	353	400,000	0.66 Acre. Cor. E. Washington St. & Indig. see Rem. St. 1674 pg. 371
21071 Jan 16, 1985	"			"	John D. Wood, etal	Re-Record 1698	424	20,000	Lot B2 Hammett Road
21074 Jan 16, 1985	"			"	Jenny J. Lawls	1698	443	18,700	Lot Pittman Arch
21105 Jan 16, 1985	"			"	Bruce William Meyer	1698	507	20,000	Lot 66 Holly Tree P. h. III Sec II

INDIRECT or MORTGAGEE Index to Real Estate Mortgages — Greenville County, S. C.

Open at Proper Tab according to First Letter or Letters of Name and refer to Buff Sub-Index sheet for page reference.

(8-11)

FILE NUMBER DATE OF RECORD	MORTGAGEES FAMILY NAMES	GIVEN NAMES ABCDEFGH	GIVEN NAMES IJKLMNO	GIVEN NAMES PQRSTUVWXYZ	MORTGAGORS	BOOK	PAGE	Amount	BRIEF DESCRIPTION, LOCATION, ETC. (Not Warranted)
21169 Jan 16, 1985	Bank			Trust Co. Southern &	C. V. Glenn ^{et al}	1698	525		REM Bl. 1697 pg. 608 Release 7 Acres for Mtg. see
21302 Jan 17, 1985	"			"	Ridgeview Partners ^{a S. C. Gen. Pts.}	1698	665	120,000	Lot 135 Cliff Ridge Colony Ph. I
21421 Jan 18, 1985	"			" "	Jerry D. Shipman ^{et al}	1698	835	7,250	2.20 acres Silver Circle
21653 Jan 22, 1985	"			"	Frank P. Hammond	1698	845		for mtg. see Rem Bl. 1590 pg. 520 Extension & Modification Agreement
21498 Jan 21, 1985	"			"	Gene M. Creasy ^{et al}	1698	903	10,550	Lot Munk Creek Road Valley
21592 Jan 21, 1985	"			"	Susanne S. Neely	1699	3	7,972	Lot 164 Piedmont Mfg. Co. "Pinehurst"
21630 Jan 22, 1985	"			" "	Ronald J. Maida, ^{et al}	1699	64	15,000	Lot 35 Vista Dr. Sec. 2 Traylor Park
21793 Jan 23, 1985	"			" "	Heyward R. Mc Connell	1699	258	50,000	Lot 178 Mt. Vista Ave.
21814 Jan 23, 1985	"			" "	Ruby J. Fleming	1699	278	5,000	Lot 75 E. Occatur St. P. D.
21879 Jan 24, 1985	"			"	Jeanette E. King	1699	333	60,750	Lot 46 - 1200 Palham Ph. II Sec I Mtn. Prop. Sec. III
21912 Jan 24, 1985	"			"	Frank P. Hammond	1699	377	40,000	Unit 43-B Palham - Merry Oak see REM Bl. 1673 Pg 77
21893 Jan 24, 1985	"			" "	Joel J. Burgess ^{et al}	1699	436		Extn. & Mod. Agreement. for mtg. for mtg. see REM Bl. 1668 Pg 781
21924 Jan 24, 1985	"			" "	W. S. Scottwood Dev. Co. R. S. Small, Jr. ^{et al}	1699	440		Release Lot 84 Ph. I featherwood Standing Spgs. Rd.
21972 Jan 25, 1985	"			" "	Jack D. Gresham ^{et al}	1699	445	7,680	3.12 acres also 2 parcels
21995 Jan 25, 1985	"			" "	W. Spencer Wilson, ^{et al}	1699	476	325,000	also also Prop. Pickens & Oconee Counties 1.05 Acs. Co. Keith & N. Pleasantburg
22012 Jan 25, 1985	"			" "					

INDIRECT or MORTGAGEE Index to Real Estate Mortgages — Greenville County, S. C.

Open at Proper Tab according to First Letter or Letters of Name and refer to Buff Sub-Index sheet for page reference.

FILE NUMBER DATE OF RECORD	MORTGAGEES FAMILY NAMES	GIVEN NAMES ABCDEFGHIJ	GIVEN NAMES JKLMNO	GIVEN NAMES PQRSTUVWXYZ	MORTGAGORS	BOOK	PAGE	Amount	BRIEF DESCRIPTION, LOCATION, ETC. (Not Warranted)
22012 Jan 25, 1985	Bank			Trust Co. Southern &	a Sm. Pts. West North Properties,	1699	491	45,000 ⁰⁰	4 Lots, less Pt.
22031 Jan 25, 1985	"			"	Parcela J. Christopher	1699	540	32,000 ⁰⁰	17 Acre Over Chick
22064 Jan 25, 1985	"			"	Sunland Properties	1699	558	100,000 ⁰⁰	19.7 Acre For Orig mty sec
22049 Jan 25, 1985	"			"	Charles B. Stone, et al	1699	646		2 mty. sec 2 mty. sh 1660 R/ 558
22052 Jan 25, 1985	"			"	Sun Land Properties Inc	1699	649		2.7 Acre + Mod. Agreement
	"			"	"	1699	649		Release 19.96 Acre from mty. in
	"			"	"	1699	649		Rem Sh. 1687 pp. 160 + 19.7 Acre
	"			"	"	1699	649		from mty. in Charleston Rem
	"			"	"	1699	649		Sh. 1699 pp. 558
22145 Jan 28, 1985	"			"	Dr. James Whitfield	1699	710	15,000 ⁰⁰	Lot 14 Echoe Dr. Grant sp
22145 Jan 28, 1985	"			"	Robert F. Rosenthal	1699	714	30,000 ⁰⁰	Lot 25 Millcreek Estate
22199 Jan 28, 1985	"			"	Cordell Porter, et al	1699	770	28,000 ⁰⁰	Lot 8 Sabote Trk, also 0.93
22271 Jan 31, 1985	"			"	Robby E. Halton, et al	1699	930	15,000 ⁰⁰	711 W. Main St.
22271 Jan 31, 1985	"			"	Jennings S. Parsley, et al	1699	934	200,000 ⁰⁰	Lot 70 Ocean Ave. Victor
22447 Jan 30, 1985	"			"	George E. Johnson Co.	1699	932	16,500 ⁰⁰	Lot 2 + Pt. Sh. 1. W. Highland
22515 Jan 30, 1985	"			"	Curtis E. Elmore, et al	1700	137	15,000 ⁰⁰	1.5 Acre + 1/2 Acre
22604 Jan 31, 1985	"			"	Lois Linda Wilson	1700	163	6,257 ⁰²	1 Acre Blaney Mt. Sp.
	"			"	Milford D. Kelly	1232	128		1.0 Acre Richardson Rd.

INDIRECT or MORTGAGEE Index to Real Estate Mortgages — Greenville County, S. C.

REG. U. S. PAT. OFFICE *Chas McCott* County Indexes Since 1888
An Identifying Trade Mark

Open at Proper Tab according to First Letter or Letters of Name and refer to Buff Sub-Index sheet for page reference.

COTT FAMILY NAME INDEX No. 75 © 1949
MADE BY THE COTT INDEX COMPANY, COLUMBUS, OHIO
SOLD BY WALKER, EVANS & COGSWELL CO., CHARLESTON, S.C.

(8-V)

FILE NUMBER DATE OF RECORD	MORTGAGEES FAMILY NAMES	GIVEN NAMES ABCDEFGH	GIVEN NAMES IJKLMNO	GIVEN NAMES PQRSTUVWXYZ	MORTGAGORS	BOOK	PAGE	Amount	BRIEF DESCRIPTION, LOCATION, ETC. (Not Warranted)
22580 Jan 31, 1985	Bank			Trust Co. Southern &				.00	
22588 Jan 31, 1985	"			" "	Grady Burnett	1700	306	17,000	Lot 24 Branch St. North
22686 Feb 1, 1985	"			" "	Martha A. Locke	1700	335	39,000	Lot 4 Aberdeen Ave.
22748 Feb 1, 1985	"			" "	Frank B. Fitzgerald, Jr.	1700	503	22,000	Dary Ave Lot 17 Cunningham Ave
22773 Feb 1, 1985	"			" "	Joseph E. Long	1700	558	16,000	Unit 94 Stanley Dr. Harbor Down
22790 Feb 1, 1985	"			" "	Jennifer L. Masera	1700	574	22,048	Mountainbrook Lot 40 Crosscreek Ln.
22791 Feb 1, 1985	"			" "	LeWayne Anderson et al	1700	597	30,000	Lot 26 Warner St.
22736 Feb 1, 1985	"			" "	Universal Equipment Co., Inc.	1700	601	800,000	Industrial Park 3 Parcels Pleasantburg
22736 Feb 1, 1985	"			" "	Edward H. Hembree, Sr.	1700	516		Pa. mtg. du Rem Ch. 1530 p. 668 Extn. & mod. Agreement
22933 Feb 4, 1985	"			" "	Edward H. Hembree, Sr.	1900	518		Pa. mtg. du Rem Ch. 1574 p. 807 Extn. & mod. Agree.
22907 Feb 4, 1985	"			" "	Wm. G. McQueen et al	1700	860	85,000	Lot Pendleton St.
22968 Feb 4, 1985	"			" "	Ingleside, Inc.	1700	799		Pa. mtg. see REM Ch 1491 p 826 Extn. & Modification Agreement
22968 Feb 4, 1985	"			" "	Court Ridge, Inc.	1700	930		Pa. 2nd mtg. see REM Ch 1650 p 42 Release Unit B-101 Court Ridge Hwy Proj
23025 Feb 5, 1985	"			" "	Court Ridge Inc.	1700	931		Pa. 2nd mtg. see REM Ch 1650 p 42 Release Unit C-302 Court Ridge Hwy Proj
23101 Feb 5, 1985	"			" "	James C. Harris et al	1700	960	13,908	2.15 Acres Nanky St. Oaklawn 2p.
23101 Feb 5, 1985	"			" "	Larry E. Stone et al	1701	26	8,960	5 Acres Bata 2p.
	"			" "	C. V. Glenn et al	1701	28	100,000	Less pt. also 55.2 ac. 5 N. 414 Bata 2p 36.1 Acres - West & Lunday Lake Rd.

INDIRECT or MORTGAGEE Index to Real Estate Mortgages — Greenville County, S. C.

REG. U. S. PAT. OFFICE *Chas. McCort* County Indexes Since 1888 An Identifying Trade Mark


Open at Proper Tab according to First Letter or Letters of Name and refer to Buff Sub-Index sheet for page reference.

COTT FAMILY NAME INDEX No. 75 © 1949
MADE BY THE COTT INDEX COMPANY, COLUMBUS, OHIO
SOLD BY WALKER, EVANS & COGSWELL CO., CHARLESTON, S.C.

FILE NUMBER	MORTGAGEES FAMILY NAMES	GIVEN NAMES ABCDEFGHIJ	GIVEN NAMES KLMNO	GIVEN NAMES PQRSTUVWXYZ	MORTGAGORS	BOOK	PAGE	Amount	BRIEF DESCRIPTION, LOCATION, ETC. (Not Warranted)
23317 Feb. 6, 1985	Bank			Trust Co. Southern &	Greenville, dnc. Southern Development of	✓	✓	✓	85-675 Fixtures - see Schedule "A" (Augusta Rd.)
23177 Feb. 6, 1985	"			" "	Robert S. Lendley et al	1701	107	23,411	2 Percels U.S. Hwy 25 In mtg. see R.E.M. Bk 1643 Pg 24
23239 Feb. 6, 1985	"			" "	Cothran & Starkey Builders a/c. Gen. Pts.	1701	106		Release Lot 580 Sugar Creek Sec. 2 In mtg. see R.E.M. Bk 1658 Pg. 48
23237 Feb. 6, 1985	"			" "	Forrester Farms	1701	282		Release Lot 19 Forrester Farms
23352 Feb. 7, 1985	"			" "	Bobby C. Jenkins et al	1701	353		Real Property Agreement Cleveland Twp.
23549 Feb. 8, 1985	"			" "	James H. Harrison et al	1701	523	13,408	1.18 Acres Tripp Rd. In mtg. see R.E.M. Bk 1549 Pg 252
23443 Feb. 8, 1985	"			" "	James C. Schepis	1701	543		Extn. & Modification Agreement
23647 Feb. 11, 1985	"			" "	Mollie Ruth Street	1701	606	6,000	Lot 16 Wallace St. In mtg. see R.E.M. Bk 1491 Pg 458
23605 Feb. 11, 1985	"			" "	Joe W. Hiller	1701	688		Extn. & Modification Agreement In mtg. see R.E.M. Bk 1529 Pg 726
23605 Feb. 11, 1985	"			" "	Joseph J. Payden	1701	690		Extn. & Modification Agreement In mtg. see R.E.M. Bk 1589 Pg 665
23605 Feb. 11, 1985	"			" "	Christine Ford Gainer	1701	692		Extn. & Modification Agreement In mtg. see R.E.M. Bk 1645 Pg 920
23605 Feb. 11, 1985	"			" "	William B. Alford, Jr.	1701	694		Extn. & Modification Agreement
23772 Feb. 12, 1985	"			" "	Robert D. Shaw et al a/c. Gen. Pts.	1701	815	25,000	Lot 1 & 2 Stone Lake Hots In mtg. see R.E.M. Bk 1658 Pg 48
23893 Feb. 13, 1985	"			" "	Forrester Farms	1701	985		Release Lot 13 Forrester Farms
23963 Feb. 14, 1985	"			" "	Billy Allen	1702	24	5,117	Depot Sp. 17.5 Lots Schmale Farms
23970 Feb. 14, 1985	"			" "	Jerry D. Shipman et al	1702	54	14,385	2.20 Acres & a drive Liloum Circle

INDIRECT or MORTGAGEE Index to Real Estate Mortgages — Greenville County, S. C.

REG. U. S. PAT. OFFICE *Chas. McCorkle* County Indexes Since 1888
An Identifying Trade Mark

 Open at Proper Tab according to First Letter or Letters of Name and refer to Buff Sub-Index sheet for page reference.

COTT FAMILY NAME INDEX No. 75 © 1949
MADE BY THE COTT INDEX COMPANY, COLUMBUS, OHIO
SOLD BY WALKER, EVANS & COGSWELL CO., CHARLESTON, S.C.

(g-w)

FILE NUMBER	MORTGAGEES	GIVEN NAMES	GIVEN NAMES	GIVEN NAMES	MORTGAGORS	BOOK	PAGE	Amount	BRIEF DESCRIPTION, LOCATION, ETC.
DATE OF RECORD	FAMILY NAMES	ABCDEFGH	IJKLMNO	PQRSTUVWXYZ					(Not Warranted)
24091 Feb. 15, 1985	Bank			Trust, Co. Southern &	Phoenix/East Development Corp.	1702	201	18,000	Village Home of S.W. Pac. Mfg Co. Lot 240 Seventh Ave. Sec. J
24137 Feb. 15, 1985	"			" "	Miriam V. Brickle	1702	247	40,000	Parcel on White Horse Rd. + West Blvd.
24163 Feb. 15, 1985	"			" "	John A. Avery, et al	1702	260	20,000	Lot Reper Mtn. Rd.
24269 Feb. 18, 1985	"			" "	Joneston Farms, A.S.C. ^{Gen Pts.}	1702	378		In mtg. see REM bk 1658 Pg 48 Release lot 10 Jonester Farms
24271 Feb. 18, 1985	"			" "	Joneston Farms, A.S.C. ^{Gen Pts.}	1702	380		In mtg. see REM bk 1658 Pg 48 Release lot 9 Jonester Farms
24296 Feb. 18, 1985	"			" "	Cochran & Narby Bldg ^{Mrs. et al}	1702	451		Creek In mtg. see REM bk 1643 Pg 241 Release Lot 756 Map 2 Sec. 3 Sugar
24273 Feb. 18, 1985	"			" "	James B. Johnson Co. Inc.	1702	467		3rd mtg. see REM bk 1676 Pg 525 Extra + Modification Agreement
24273 Feb. 18, 1985	"			" "	John A. Burgess	1702	469		In mtg. see REM bk 1688 Pg 744 Extra + Modification Agreement
24273 Feb. 18, 1985	"			" "	Charles B. Stone	1702	471		In mtg. see REM bk 1593 Pg 467 Extra + Modification Agreement
24273 Feb. 18, 1985	"			" "	Hamlin Beatrice	1702	473		In mtg. see REM bk 1558 Pg 40 Extra + Modification Agreement
24273 Feb. 18, 1985	"			" "	Information Rec., et al	1702	475		In mtg. see REM bk 1646 Pg 623 Extra + Modification Agreement
24357 Feb. 19, 1985	"			" "	Louise M. Hughey	1702	477		In mtg. see REM bk 1675 Pg 116 Extra + Modification Agreement
24480 Feb. 20, 1985	"	7-11-95		James B. Johnson # 34251	William E. Lane Lot BK 762-199 et al	1702	543	30,000	10.4 Acres also easement
24583 Feb. 20, 1985	"			" "	John J. Monteth	1702	661		Real Property Agreement
24584 Feb. 20, 1985	"			" "	Cochran & Narby Bldg ^{Mrs. et al}	1702	764		In mtg. see REM bk 1643 Pg 241 Sixteenth Amendment to mtg.
Feb. 20, 1985	"			" "	Cochran & Narby Bldg ^{Mrs. et al}	1702	770		Mtg. see REM bk 1643 Pg 241 Release Lot 63 Gray 24 Run. In

INDIRECT or MORTGAGEE Index to Real Estate Mortgages — Greenville County, S. C.

REG. U. S. PAT OFFICE *Chas McCatt* County Indexes Since 1888 An Identifying Trade Mark

Open at Proper Tab according to First Letter or Letters of Name and refer to Buff Sub-Index sheet for page reference.

COTT FAMILY NAME INDEX No. 75 © 1949
MADE BY THE COTT INDEX COMPANY, COLUMBUS, OHIO
SOLD BY WALKER, EVANS & COGSWELL CO., CHARLESTON, S.C.

FILE NUMBER DATE OF RECORD	MORTGAGEES FAMILY NAMES	GIVEN NAMES ABCDEFGHIJ	GIVEN NAMES KLMNOP	GIVEN NAMES QRSTUVWXYZ	MORTGAGORS	BOOK	PAGE	Amount	BRIEF DESCRIPTION, LOCATION, ETC. (Not Warranted)
24679 Feb. 21, 1985	Bank			Trust, Co. Southern &	Dary A. Phillips, et al	1702	866	12,200	5.47 Acre S.C. Hwy. 414 200 mtg. see REM Bk 1701 pg. 28
24692 Feb. 21, 1985	"			"	C. V. Glenn, et al of the Peachwood Dev. Co.	1702	872		Release 3.29 Acre Hwy # 414 200 mtg. see REM Bk 1668 pg. 78
24871 Feb. 22, 1985	"			"	R. S. Small, Jr. et al	1703	124		Release lot 2 Astorwood Pt. Hill
24961 Feb. 25, 1985	"			"	Robney M. Piper, Jr. et al	1703	240	7,500	Caroline Ave. Power Est. Sec B Lot 36 Hales Rd. #
24997 Feb. 25, 1985	"			"	Paul W. Smith	1703	271	40,000	Lot 4 + pt. lot 5 Angie Dr. Mtg. see REM Bk 1701 pg. 28
24983 Feb. 25, 1985	"			"	C. V. Glenn, et al	1703	295		Release 5.47 acre Hwy 414. 200 Also Prop. Spty. County
25077 Feb. 26, 1985	"			"	Palmetto Real Estate Trust Inc	1703	353	80,000	Tract B East North Id. Extn. also easement
25075 Feb. 26, 1985	"			"	Fred Marvin Selness	1703	357	15,000	0.76 Acre Keeler Dodge Rd also easement
25154 Feb. 26, 1985	"			"	George Gary Poeta, et al	1703	412	15,000	Lot 9 + 10 Mt. Williamburg Cmt
25224 Feb. 27, 1985	"	Induced in Error - see Bankers Trust		"	Kenneth C. Cosgrove, et al	1703	560	227,092	Lot 4 + Pt lot Reg. In mtg. see REM Bk 1680 pg. 37
25186 Feb. 27, 1985	"			"	Northgate Trace Joint Venture	1703	654		Release Lot 18 Northgate Trace Hwy Prop
25355 Feb. 28, 1985	"			"	Gerald D. Vaughn	1703	711	7,338	4 Parcels Cleveland Sp. lots Buncombe Rd + Corvallis St.
25391 Feb. 28, 1985	"			"	Ruby McClure Hawkins	1703	765	100,000	Pt lot 2 + 20 also lot 4 + 12 In mtg. see REM Bk 1643 pg. 241
25415 Feb. 28, 1985	"			"	Cathron + Darby Bldg. Inc.	1703	817		Release Lot 633 Sugar Creek Mpt + Sec III In mtg. see REM Bk 1658 pg. 48
25343 Feb. 28, 1985	"			"	Forrester Farms	1703	884		Release Lot 5 Forrester Farm Mauldin see REM Bk 1650 pg. 426
28345 Feb. 28, 1985	"			"	Lynell Bataun	1703	887		Extn. + Mod. Agreement. for mtg.

INDIRECT or MORTGAGEE Index to Real Estate Mortgages — Greenville County, S. C.

REG. U. S. PAT. OFFICE *Chas McCalls* County Indexes Since 1888 An Identifying Trade Mark

Open at Proper Tab according to First Letter or Letters of Name and refer to Buff Sub-Index sheet for page reference.

COTT FAMILY NAME INDEX No. 75 © 1949
MADE BY THE COTT INDEX COMPANY, COLUMBUS, OHIO
SOLD BY WALKER, EVANS & COGSWELL CO., CHARLESTON, S.C.

(8x)

FILE NUMBER DATE OF RECORD	MORTGAGEES FAMILY NAMES	GIVEN NAMES ABCDEFGHIJ	GIVEN NAMES JKLMNOPQ	GIVEN NAMES RSTUVWXYZ	MORTGAGORS	BOOK	PAGE	Amount	BRIEF DESCRIPTION, LOCATION, ETC. (Not Warranted)
25682 Mar 1, 1985	Bank			Trust Co. Southern &	Juanita W. Pears et al	1704	189	10,000	Pd. lots 32+33 Whitman St. also Pd. lots 32+33 Miami Ave. Spring Brook Terrace
25743 Mar 1, 1985	'			'	Daniel R. Nix et al	1704	280	9,505	Lot 45 Beacon Dr. Springfield Prog. Regime
25748 Mar 1, 1985	'			'	Charles F. Swann et al	1704	308	42,000	Unit #10 2 Court Ridge Hb. see Rem Bl. 1643 pg 241
25539 Mar 1, 1985	'			'	Cathren & Darby Bldg. Inc. et al	1703	965		17th Amendment to mtg. for orig. for mtg. see Rem Bl. 1643 pg. 241
25534 Mar 1, 1985	'			'	Cathren & Darby Bldg. Inc. et al	1703	999		Release lot 757 Sugar Creek Suite 102 Rem Bl. 1701 pg 28
25646 Mar 1, 1985	'			'	C. V. Glenn et al et al	1704	112		Release 3 Parcel for mtg. see for mtg. see Rem Bl. 1643 pg. 241
25536 Mar 1, 1985	'			'	Cathren & Darby Bldg. Inc. et al	1704	212		Release lot 626 Sugar Creek Hwy I see III for mtg. see Rem Bl. 1643 pg 241
25642 Mar 1, 1985	'			'	Cathren & Darby Bldg. Inc. et al	1704	223		Release lot 740 Sugar Creek map 15 see mtg. see Rem Bl. 1658 pg. 48
25753 Mar 1, 1985	'			'	Wm. J. Jarnal, a.s. Chas P. et al	1704	298		Release lot 15 Jarnal Farm, Mauldin St. Andrews St. Highlands
25899 Mar 4, 1985	'			'	James L. Dickson	1704	450	8,500	lot 8 Cox Anderson Rd. & E. King Hess Bl.
25908 Mar 4, 1985	'			'	Melvin D. Jenkins	1704	496	12,500	26.23 Area Pittman Rd. see Rem Bl. 1643 pg 564
25828 Mar 4, 1985	'			'	Therma-Kinetics Industries Inc.	1704	512		Extn. & Mod. here - for mtg. see Rem Bl. 14 177 pg. 198
25828 Mar 4, 1985	'			'	Leo F. Conlan et al	1704	514		Extn. & Mod. here - for mtg. see Rem Bl. 9572 pg. 724
25828 Mar 4, 1985	'			'	Wm. Woodward	1704	516		Extn. & Mod. here - for mtg. see Rem Bl. 1695 pg. 299
25828 Mar 4, 1985	'			'	Roger D. Perry et al	1704	518		Extn. & Mod. here - for mtg.

INDIRECT or MORTGAGEE Index to Real Estate Mortgages — Greenville County, S. C.

() REG. U. S. PAT. OFFICE *Cott* County Indexes Since 1888 An Identifying Trade Mark


Open at Proper Tab according to First Letter or Letters of Name and refer to Buff Sub-Index sheet for page reference.

COTT FAMILY NAME INDEX No. 75 © 1949
MADE BY THE COTT INDEX COMPANY, COLUMBUS, OHIO
SOLD BY WALKER, EVANS & COGSWELL CO., CHARLESTON, S.C.

FILE NUMBER DATE OF RECORD	MORTGAGEES FAMILY NAMES	GIVEN NAMES ABCDEFGHIJ	GIVEN NAMES KLMNOP	GIVEN NAMES QRSTUVWXYZ	MORTGAGORS	BOOK	PAGE	Amount	BRIEF DESCRIPTION, LOCATION, ETC. (Not Warranted)
25828 Mar 4 1985	Bank			Trust Co. Southern &	Elizabeth L. Marchant	1704	520		REM Bk. 1561 Pp. 851 Wm + Mod. Agree. - for mtg. see
26039 Mar 5 1985	"			" "	Thomas R. Poeta	1704	653	9500.	Also Easement Lot 8 Mt. Williamburg Estate
25919 Mar 5 1985	"			" "	Maria C. Carter	1704	696		Real Property Agreement
25996 Mar 5 1985	"			" "	ad. l. em. Pts. Forester Farms	1704	724		for mtg. see REM Bk. 1658 Pp. 48 Release Lot 7 Forester Farms
26127 Mar 6 1985	"			" "	Harold F. Keele	1704	789	40,000	so Holly Inn P.H. III S.C. Lot 57 Chestnut Oak Court
26161 Mar 6 1985	"			" "	Sumbert Properties	1704	853		for mtg. see REM Bk. 1605 Pp. 653 Release Unit 84 Jernestown II
26161 Mar 6 1985	"			" "	Sumbert Properties	1704	854		for mtg. see REM Bk. 1605 Pp. 653 Release Unit 92 Jernestown II
26219 Mar 7 1985	"			" "	Dennis Wayne Burrell	1704	859	7,000	so Lyndale Lot 82 Brentwood Cir.
26327 Mar 7 1985	"			" "	William R. Fairbanks	1704	990	25,000	so Pt lot 7 also Mt. Road for mtg. see REM Bk. 1584 Pp. 225
26271 Mar 7 1985	"			" "	James O. Jernsworth	1705	42		Extn. + Modification Agreement for mtg. see REM Bk. 1646 Pp. 885
26421 Mar 7 1985	"			" "	Charles G. Smith et al	1705	44		Extn. + Modification Agreement
26421 Mar 8 1985	"			" "	James R. Coley	1705	102	22,000	so Lot 55 South Street
26612 Mar 11 1985	"			" "	James J. Brunson, III et al	1705	357	235,000	so Lot 4 "Club Forest"
26536 Mar 11 1985	"			" "	Thomas R. Berry et al	1705	261	7,149	.66 Lot "Mt. Williamburg Estates"
26714 Mar 12 1985	"			" "	Jack Isom et al	1705	472	9,462	.42 10 Acre Old Settlement Road
26745 Mar 12 1985	"			" "	Forester Farms, a sc. em Pts.	1705	558		for mtg. see REM Bk. 1658 Pp. 48 Release Lot 1 Forester Farms

INDIRECT or MORTGAGEE Index to Real Estate Mortgages — Greenville County, S. C.

REG. U. S. PAT. OFFICE *Chas. McCall* County Indexes Since 1888 An Identifying Trade Mark

 Open at Proper Tab according to First Letter or Letters of Name and refer to Buff Sub-Index sheet for page reference.


COTT FAMILY NAME INDEX No. 75 © 1949
MADE BY THE COTT INDEX COMPANY, COLUMBUS, OHIO
SOLD BY WALKER, EVANS & COGSWELL CO., CHARLESTON, S.C.

(8y)

FILE NUMBER DATE OF RECORD	MORTGAGEES FAMILY NAMES	GIVEN NAMES ABCDEFGHIJ	GIVEN NAMES JKLMNOPQ	GIVEN NAMES RSTUVWXYZ	MORTGAGORS	BOOK	PAGE	Amount	BRIEF DESCRIPTION, LOCATION, ETC. (Not Warranted)
26916 Mar 13, 1985	Bank			Trust Co. Southern &	Jean R. Hiatt	1705	675	.00 30,000	Lot 19 Jones Ave.
26836 Mar 13, 1985	"			"	Albert M. Hicks, et al	1705	725		Intty. re REM bk 1564 Pg 363 Extn. + Modification Agreement
26837 Mar 13, 1985	"			"	C. V. Glenn et al	1705	730		Intty. re REM bk 1701 Pg 28 Release 12.67 acres Hwy 414
26835 Mar 13, 1985	"			"	Latewood Bldg. Inc.	1705	727		Intty. re REM bk 1641 Pg 344 Extn. + Modification Agreement
26832 Mar 13, 1985	"			"	Cathran + Darby Bldg. Inc.	1705	612		Eighteenth Amendment to mtg. Lot 390 Del Norte Estates Sec 3 Intty. re REM bk 1643 Pg 241
"	"			"	" " "	1705	612		
"	"			"	" " "	1705	612		
26968 Mar 14, 1985	"			"	Phoenix / East Dev. Corp.	1705	777	.00 17,000	Pt. lot 65 Concord St.
26968 Mar 14, 1985	"			"	Phoenix / East Dev. Corp.	1705	781	.00 21,000	Lot 130 B. St. Woodland, Mill
27024 Mar 14, 1985	"			"	Emmanuel K. Fowler et al	Re. Record 1705	818	.00 20,000	Intty. re REM bk 1697 Pg 137 Parcel Old Reside Rd. Drive 29.
27038 Mar 14, 1985	"			"	Forrester James, P. S. C. Inc.	1705	866		Intty. re REM bk 1658 Pg 48 Release lot 2 Forrester James
27035 Mar 14, 1985	"			"	Cathran + Darby Bldg. Inc.	1705	867		Intty. re REM bk 1643 Pg 241 Release lot 741 Map 2 Sec. 3 Sugar Creek
27077 Mar 15, 1985	"			"	LaVaughn R. West	1705	896	.00 6,650	Lot 2 mt. Williamsburg Estates
27082 Mar 15, 1985	"			"	Eddie Crawford Davis	1705	898	.00 5,000	5.95 acres O'Neal Tr.
27097 Mar 15, 1985	"			"	Walter Kenneth Russell et al	1705	940	.00 91,000	Lot 2 Devenge Place Sec. 3 Map 6 Sugar Creek
27118 Mar 15, 1985	"			"	J. David Young, et al	1705	984	.00 65,000	Lot 352 Cliffwood Lane
27180 Mar 15, 1985	"			"	W. Robert Spear	1706	44	.00 35,000	1/2 acre Butler Tr. Tr. 2 Old Sulphur Spgs. Rd. also

INDIRECT or MORTGAGEE Index to Real Estate Mortgages — Greenville County, S. C.

() REG. U. S. PAT. OFFICE *Chas McCott* County Indexes Since 1888 An Identifying Trade Mark


 Open at Proper Tab according to First Letter or Letters of Name and refer to Buff Sub-Index sheet for page reference.

COTT FAMILY NAME INDEX No. 75 © 1949
MADE BY THE COTT INDEX COMPANY, COLUMBUS, OHIO
SOLD BY WALKER, EVANS & COGSWELL CO., CHARLESTON, S.C.

FILE NUMBER DATE OF RECORD	MORTGAGEES FAMILY NAMES	GIVEN NAMES ABCDEFGHIJ	GIVEN NAMES KLMNO	GIVEN NAMES PQRSTUVWXYZ	MORTGAGORS	BOOK	PAGE	Amount	BRIEF DESCRIPTION, LOCATION, ETC. (Not Warranted)
27183 Mar. 15, 1985	Bank			Trust Co. Southern &	<i>etal</i> Charles J. Fisher, Jr.	1706	49	.00 64,000	Creek Area's Sec 1 Lot 10 S.C. Hwy 14, Rocky
27204 Mar 15, 1985	"			"	<i>etal</i> Joseph R. Ridgill, Jr.	1706	64	.00 40,000	2 parcels Glassy mt sp. Mtg. acc. REM BK 1701 Pg 28
27188 Mar 15, 1985	"			"	C. V. Glenn, <i>etal</i>	1705	975		Release Tract 4, less parts. In Mtg. acc. REM BK 1701 Pg 28
27190 Mar 15, 1985	"			"	C. V. Glenn, <i>etal</i>	1705	999		Release 1.73 acs. Hwy 414 Jct H.P.R. In Mtg. acc. REM BK 1643 Pg 241
27189 Mar 15, 1985	"			"	<i>etal</i> Cathran & Darby Baldwin, Jr.	1706	112		Release Unit 34-D Sugar Creek Millac
27326 Mar. 18, 1985	"			"	Jerry B. Patterson <i>etal</i>	1706	213	.72 14,832	Lot 2 Hwy. 14 5 mile Austin sp
27324 Mar. 18, 1985	"			"	Lussell David Hendrix <i>etal</i>	1706	208	.20 14,733	Lot. Hwy 414 Highland sp
27329 Mar. 18, 1985	"			"	Thomas E. Brudwell	1706	217	.00 1750	Lot.
27392 Mar. 18, 1985	"			"	Richard Lu Finley	1706	281	-00 32,600	Parcel S.C. Hwy. 253 In Mtg. acc. REM BK 1697 Pg 608
27367 Mar 18, 1985	"			"	C. V. Glenn <i>etal</i>	1706	212		Release 10.0 acs. Settlement Rd. In Mtg. acc. REM BK 1596 Pg 67
27366 Mar 18, 1985	"			"	Joseph R. Ridgill	1706	254		Equip. & Modification Agreement Pay Req. In Mtg. acc. REM BK 1650 Pg 42
27369 Mar. 18, 1985	"			"	Court Ridge Inc.	1706	264		Release Unit G-102 Court Ridge Hwy Req. In Mtg. acc. REM BK 1650 Pg 42
27369 Mar 18, 1985	"			"	Court Ridge Inc.	1706	265		Release Unit G-101 Court Ridge Hwy Req. In Mtg. acc. REM BK 1650 Pg 42
27369 Mar 18, 1985	"			"	Court Ridge, Inc.	1706	266		Release Unit D-102 Court Ridge Hwy Req. In Mtg. acc. REM BK 1650 Pg 42
27369 Mar 18, 1985	"			"	Court Ridge Inc.	1706	267		Release Unit E-101 Court Ridge Hwy Req. In Mtg. acc. REM BK 1650 Pg 42
27369 Mar 19, 1985	"			"	Court Ridge Inc.	1706	268		Release Unit H-102 Court Ridge Hwy Req. In Mtg. acc. REM BK 1650 Pg 42

INDIRECT or MORTGAGEE Index to Real Estate Mortgages — Greenville County, S. C.

REG. U. S. PAT. OFFICE *Chas McCatt* County Indexes Since 1888
An Identifying Trade Mark

 Open at Proper Tab according to First Letter or Letters of Name and refer to Buff Sub-Index sheet for page reference.


COTT FAMILY NAME INDEX No. 75 © 1949
MADE BY THE COTT INDEX COMPANY, COLUMBUS, OHIO
SOLD BY WALKER, EVANS & COGSWELL CO., CHARLESTON, S.C.

(8-2)

FILE NUMBER DATE OF RECORD	MORTGAGEES FAMILY NAMES	GIVEN NAMES ABCDEFGH	GIVEN NAMES IJKLMNO	GIVEN NAMES PQRSTUVWXYZ	MORTGAGORS	BOOK	PAGE	Amount	BRIEF DESCRIPTION, LOCATION, ETC. (Not Warranted)
27302 Mar 18, 1985	Bank			Trust Co. Southern &	Gilmer S. Turner, et al	1706	307		Mortg. see R.E.M. Bk 1651 Pg 416 Estr. + Modification Agreement
27306 Mar 18, 1985	"			"	Cathron + Darby Bldg. M.	1706	314		Creek. Mortg. see R.E.M. Bk 1643 Pg 241 Release det. 705 Mar 2, Sec. 3 Sugar
27516 Mar 19, 1985	"			"	Gene F. Lyda, et al	1706	392	29,915. ⁰¹	Acq. Lot 13 + pt. lot 14 Brunswick
27577 Mar 20, 1985	"			"	Mark D. Hunt, et al a S.C. Gen. Pte.	1706	582		Real Property Agreement
27681 Mar 22, 1985	"			"	Forester Farms,	1706	612		Mortg. see R.E.M. Bk 1658 Pg 48 Release det 6 Forester Farms
27950 Mar 22, 1985	"			"	Patewood office Investor, et al	1706	921		Mortg. see R.E.M. Bk 1672 Pg 152 Release 4.54 ac (Parcel 2) Patewood
27948 Mar 22, 1985	"			"	Forester Farms, a S.C. Gen. Pte.	1707	40		Mortg. see R.E.M. Bk 1658 Pg 48 Release det 14 Forester Farms
28070 Mar 25, 1985	"			"	Alfred C. Middleton, et al	1707	68	90,000. ⁰⁰	pt. lot 15 Lot 15 Mt. View Ave. also
28172 Mar 25, 1985	"			"	Court Ridge, Inc.	1707	301		Mortg. see R.E.M. Bk 1650 Pg 42 Release Unit F-301 Court Ridge H.P.R.
28259 Mar 26, 1985	"			"	Kenneth W. Head, et al	1707	231	35,000. ⁰⁰	Moulden Lot 31 Forester Wood Sec 7
28243 Mar 26, 1985	"			"	Larry L. Chapman, et al	1707	345		Real Prop. Agre.
28243 Mar 26, 1985	"			"	Larry L. Chapman, et al	1707	346		Real Prop. Agre.
28418 Mar 27, 1985	"			"	Thomas D. Vaughan, et al	1707	514	8,163. ⁴⁶	Dunklin Sq. 3.61 acm Sweet Water Road
28456 Mar 27, 1985	"			"	Landlaw Associates	1707	546	1,500,000. ⁰⁰	2 parcels, Pleasantburg Rd.
28423 Mar 27, 1985	"			"	James B. Sutton, et al	1707	563		Real Property Agreement
28511 Mar 27, 1985	"			"	Forester Farms	1707	634		Mortg. see R.E.M. Bk 1658 Pg 48 Release lot 4 Forester Farm

INDIRECT or MORTGAGEE Index to Real Estate Mortgages — Greenville County, S. C.

() REG. U. S. PAT. OFFICE *Chas. McCott* County Indexes Since 1888 An Identifying Trade Mark


 Open at Proper Tab according to First Letter or Letters of Name and refer to Buff Sub-Index sheet for page reference.

COTT FAMILY NAME INDEX No. 75 © 1949
MADE BY THE COTT INDEX COMPANY, COLUMBUS, OHIO
SOLD BY WALKER, EVANS & COGSWELL CO., CHARLESTON, S.C.

FILE NUMBER DATE OF RECORD	MORTGAGEES FAMILY NAMES	GIVEN NAMES ABCDEFGHIJ	GIVEN NAMES JKLMNO	GIVEN NAMES PQRSTUVWXYZ	MORTGAGORS	BOOK	PAGE	Amount	BRIEF DESCRIPTION, LOCATION, ETC. (Not Warranted)
28512 Mar 27, 1985	Bank			Trust Co. Southern &	Lumbert Properties	1707	635		2nd mtg. see Rem Bk. 1600 Pg 653 Release Unit 88 Fayetteville II
28671 Mar 28, 1985	"			"	Daniel C. Fletcher	1707	777	8,317 ^{.00}	Mustang Village Pt. lot 51 Appalosa Wd.
28606 Mar 28, 1985	"			"	Jimmy D. Manor	1707	822		mtg. see Rem Bk. 1656 Pg 580 Ext'n + mod. agreement. In
28606 Mar 28, 1985	"			"	Towner B. Johnson Co. Inc.	1707	824		see Rem Bk. 1679 Pg 317 Ext'n + mod. agreement. In mtg
28765 Mar 29, 1985	"			"	Ronnie C. Boone	1707	964	16,000 ^{.00}	2 1/2 acre Saluda Pt. lot 24 Old Dept. Rd.
28787 Mar 29, 1985	"			"	Winston S. Cox	1708	34	10,500 ^{.00}	17.13 acre Saluda 2g. Low Pt.
28817 Mar 29, 1985	"			"	Joe R. Ridgill	1708	247		Agree. not to Encumber Real Estate
28701 Mar 29, 1985	"			"	Joseph R. Ridgill et al	Re-Renul		136,630 ^{.01}	In Mtg. see Rem Bk. 1700 Pg. 64 2 parcels Saluda mt. 2g
28908 Mar 29, 1985	"			"	C. V. Glenn, et al	1708	137		In mtg. see Rem Bk. 1697 Pg 608 Release S. 1 Aca. Old Settlement Rd.
29008 Apr 1, 1985	"			"	Towner B. Johnson Co.	1708	381	16,500 ^{.00}	Lot 198 Broadfield West
29001 Apr 1, 1985	"			"	Phoenix/East Dev. Corp.	1708	385	14,000 ^{.00}	3 1/2 Pae. Mfg. Co. Lot 72 Ber. i Villages House
29223 Apr 1, 1985	"			"	Evelyn M. Bene	1708	755	15,000 ^{.00}	Sec. I Mauldin Lot 22 Forester Woods
29068 Apr 1, 1985	"			"	Cothran & Darby Elder Inc.	1708	296		19th Amendment to mtg. adding Lot 749 map 2 Sec. 3 Sugar Creek & Lot
"	"			"	" " "	1708	296		126 Gray Iron Run In mtg. see REM Bk. 1643 Pg 241
"	"			"	" " "	1708	296		
29176 Apr. 1, 1985	"			"	a.B.C. Iron Pts. Forester Farms	1708	842		mtg. see REM Bk. 1654 Pg 48 Release Lot 3 Forester Farms. In

INDIRECT or MORTGAGEE Index to Real Estate Mortgages — Greenville County, S. C.

REG. U. S. PAT. OFFICE *Chas McCott* County Indexes Since 1888 An Identifying Trade Mark

 Open at Proper Tab according to First Letter or Letters of Name and refer to Buff Sub-Index sheet for page reference.

COTT FAMILY NAME INDEX No. 75 © 1949
MADE BY THE COTT INDEX COMPANY, COLUMBUS, OHIO
SOLD BY WALKER, EVANS & COGSWELL CO., CHARLESTON, S.C.

(9-A)

FILE NUMBER DATE OF RECORD	MORTGAGEES FAMILY NAMES	GIVEN NAMES ABCDEFGHIJ	GIVEN NAMES JKLMNO	GIVEN NAMES PQRSTUVWXYZ	MORTGAGORS	BOOK	PAGE	Amount	BRIEF DESCRIPTION, LOCATION, ETC. (Not Warranted)
29345 Apr 2, 1985	Bank			Trust Co Southern &	Wm. D. Richardson et al	1708	888	25,000	Lot 5
29459 Apr 2, 1985	"			"	Marilyn M. Ruth	1709	47	100,000	North East Section Lot 379 Lattinboro Ct. Ad
29364 Apr 2, 1985	"			"	Cathran + Darby Bldg Inc	1708	960		Dugan Creek For Mtg see REM BK 1634 Pg 241 Release lot 755 + pt 754 Map 2 Dec 3
29559 Apr 3, 1985	"			"	Alan L. Radford	1709	184	10,734	Saluda Tp Lot 14 Bordeni Bridge Rd.
29632 Apr 3, 1985	"			"	Daniel W. Hughes	1709	225	11,987	Crest Dr. Lot Paris Mt. 29. also 2 trip line
29470 Apr 2, 1985	"			"	John Cathran Co. Inc.	1236	307		see REM BK 1622 pg 666 Release 1.05 ac Old Building Spg Rd
29510 Apr 3, 1985	"			"	Jeff Ladson Cudd, et al	1709	277		REM BK 1661 Pg 575 Estr + Mod. Agree. For mtg. see
29701 Apr 4, 1985	"			"	Leyton Vanson	1709	299	7,151	Oaklawn Sp 4 Acre Hard Rd.
29702 Apr 4, 1985	"			"	Charles L. Kelley	1709	371	37,000	Stirling College Pl. also Prop Reckon Loan Lot 13 Cr. Brockman + Estell Sts.
29778 Apr 4, 1985	"			"	R. V. Chandler + Sons, Inc.	1709	470	540,000	Lot Rutherford Rd (Camp Rd)
29819 Apr 4, 1985	"			"	Cathran + Darby Bldg. Inc.	1709	520		Twentieth Amendment to mtg. adding 3 Acre Dugan Creek Map 2 Dec 3
29428 Apr 4, 1985	"			"	The Fortis Corp. et al	1709	532		In mtg. see REM BK 1643 Pg 241 In mtg. see REM BK 1668 Pg 781 Release lot 9 Pt II Acatawood
29896 Apr 5, 1985	"			"	Leroy Culbertson, Jr. et al	1709	660	20,000	Lot Augustus Road Lapemont
29896 Apr 5, 1985	"			"	Charles E. Bridger et al	1709	664	15,000	Lot 3 Lapemont Dr. Dent 29.
30192 Apr 8, 1985	"			"	Robert C. Pearson	1709	883	15,000	Meyersfield Park Lot 110 Chateau Dr.

INDIRECT or MORTGAGEE Index to Real Estate Mortgages — Greenville County, S. C.

() REG. U. S. PAT. OFFICE *Chas McCath* County Indexes Since 1888 An Identifying Trade Mark


Open at Proper Tab according to First Letter or Letters of Name and refer to Buff Sub-Index sheet for page reference.

COTT FAMILY NAME INDEX No. 75 © 1949
MADE BY THE COTT INDEX COMPANY, COLUMBUS, OHIO
SOLD BY WALKER, EVANS & COGSWELL CO., CHARLESTON, S.C.

FILE NUMBER DATE OF RECORD	MORTGAGEES FAMILY NAMES	GIVEN NAMES ABCDEFGHIJ	GIVEN NAMES KLMNO	GIVEN NAMES PQRSTUVWXYZ	MORTGAGORS	BOOK	PAGE	Amount	BRIEF DESCRIPTION, LOCATION, ETC. (Not Warranted)
30152 Apr. 8, 1985	Bank			Trust Co. Southern &	Dwight R. Good	1709	985	10.17	Lot 8 Alwood Ld.
30209 Apr. 8, 1985	'			'	Cathern & Darby Bldg. Inc.	1711	920		Impt. subm. bk 1043 pg 24; Release lot 726 Sugar Creek road, Supt.
30213 Apr. 9, 1985	'			'	Robert Branson Eisenman	1712	111	35,000	.56 Bailing Spring Ld. Lot 21, Banning Ld.
30220 Apr. 9, 1985	'			'	Kenneth R. Little et al a.s.c. Min. Pts.	1712	118	2,380	5.13 Acres S. Hwy. 48
30286 Apr. 9, 1985	'			'	Forester Farms	1710	55		Impt. subm. bk 1658 pg. 48 Release lot 21 Forester Farm
30392 Apr. 10, 1985	'			'	William P. Stuart	1710	240	7,920	.04 6.66 Acres Old Settlement Rd.
30429 Apr. 10, 1985	"			"	B & D Textile Parts & Service Inc.	1710	267	11,500	.50 Lot 84 also pt. lot 80 Squire Hgts
30506 Apr. 11, 1985	"			"	Charles W. Hart, et al	1710	385	10,617	.50 Inglewood Rmt Lot 25 Love Estate
30570 Apr. 11, 1985	"			"	R. Jack Dill, et al a.s.c. Min. Pts.	1710	442	65,000	& Grand Ave. Lot Cor. Rounder Hill Rd. Mtg. subm. bk 1658 pg 48
30499 Apr. 11, 1985	"			"	Forester Farms	1710	378		Release lot 8 Forester Farms. In Impt. subm. bk 1606 pg 769
30553 Apr. 11, 1985	"			"	College Properties, Inc.	1710	388		Release lot 67 Chanticleer Farms Pk. II Impt. subm. bk 1701 pg 28
30556 Apr. 11, 1985	"			"	C. V. Glenn, et al	1710	428		Release 5.13 ac. S. Hwy 414 Impt. subm. bk 1697 pg 608
30600 Apr. 12, 1985	"			"	C. V. Glenn, et al	1710	429		Release 6.66 ac. Old Settlement Rd. Industrial Park
30756 Apr. 12, 1985	"			"	B. L. Johnson	1710	472	200,000	.00 Lot 3 Carlisle Dr. Mauldin In. Hwy. 48 S. Hwy. County
30598 Apr. 12, 1985	"			"	John Swales, et al	1710	617	250,000	Lot 61 Long Point Way Holly Tree Austin
30907 Apr. 12, 1985	"			"	Wm. J. Browder et al	1710	701		Real Property Agreement
Apr. 15, 1985	"			"	Charles J. Cely	1710	913	100,000	.00 3.29 ac. low pt.

INDIRECT or MORTGAGEE Index to Real Estate Mortgages — Greenville County, S. C.

REG. U. S. PAT. OFFICE *Chas McCorkle* County Indexes Since 1888
An Identifying Trade Mark

 Open at Proper Tab according to First Letter or Letters of Name and refer to Buff Sub-Index sheet for page reference.


COTT FAMILY NAME INDEX No. 75 © 1949
MADE BY THE COTT INDEX COMPANY, COLUMBUS, OHIO
SOLD BY WALKER, EVANS & COGSWELL CO., CHARLESTON, S.C.

(P-B)

FILE NUMBER DATE OF RECORD	MORTGAGEES FAMILY NAMES	GIVEN NAMES ABCDEFGH	GIVEN NAMES IJKLMNO	GIVEN NAMES PQRSTUVWXYZ	MORTGAGORS	BOOK	PAGE	Amount	BRIEF DESCRIPTION, LOCATION, ETC. (Not Warranted)
20879 Apr 15, 1985	Bank			& trust CO. Southern	<i>James D. Wilson</i>	1710	865	25,000 ^{.00}	2 lots Circle Rd 1
20861 Apr 15, 1985	"			"	<i>aka John J. McCuen William C. McCuen</i>	1710	798	40,000 ^{.00}	52.8 ac. Gap Creek Rd. Highland 29 mtg. see REM Bk. 1643 pg. 241 Release lot 703 Sugar Creek map 2 Sec 3
31083 Apr 16, 1985	"			"	<i>Cathran & Darby Bldg. Inc.</i>	1711	102		
31113 Apr 17, 1985	"			"	<i>Nehert Howard</i>	1711	152	40,000 ^{.00}	12.126 acres = lots 10 thru 14 Honeycreek Lane Buckhorn with also lot in road
31221 Apr 17, 1985	"			"	<i>John D. Forester et al</i>	1711	260	6,000 ^{.00}	1.10 Acres Hunter Road mtg. see REM Bk. 1596 pg. 491 Extn. & mod. Agreement - for
31158 Apr 17, 1985	"			"	<i>James J. Miller IV et al</i>	1711	308		
31158 Apr 17, 1985	"			"	<i>E. Nay Reynolds</i>	1711	310		mtg. see REM Bk. 1643 pg. 55 Extn. & mod. Agreement - for
31261 Apr 18, 1985	"			"	<i>Stacy D. Barrett</i>	1711	329	7,156 ^{.14}	2.02 Acres Garrison Rd see Buena Vista
31327 Apr 18, 1985	"			"	<i>William J. Buck III et al</i>	1711	384	13,000 ^{.00}	Lot 13 Rose Garden St.
31329 Apr 18, 1985	"			"	<i>John J. Reckling et al</i>	1711	402	31,700 ^{.00}	Sugar Creek Sec 2 Mtg. I Lot 394 Woody Creek Rd.
31504 Apr 19, 1985	"			"	<i>Leroy J. Howard</i>	1711	636	60,000 ^{.00}	Lot
31479 Apr 19, 1985	"			"	<i>Cathran & Darby Bldg. Inc. et al</i>	1711	500		see REM Bk. 1643 pg. 241 Release Lot 22 Conecote. 50 mtg. 29 mtg. see REM Bk. 1686 pg. 653 Extn. & mod. Agreement
31477 Apr 19, 1985	"			"	<i>Stene C. Poulson</i>	1711	519		
31556 Apr 22, 1985	"			"	<i>Robert B. Sellen</i>	1711	871		Real Prop. Agree.
31677 Apr 22, 1985	"			"	<i>Edward H. Hembree Bldg. Inc.</i>	Deed Bk 1237	738		mtg. see REM Bk. 1530 pg. 668 Release Lot 51 Oakfern Sec 3 for

INDIRECT or MORTGAGEE Index to Real Estate Mortgages — Greenville County, S. C.

REG. U. S. PAT. OFFICE *Chas McCott* County Indexes Since 1888 An Identifying Trade Mark


 Open at Proper Tab according to First Letter or Letters of Name and refer to Buff Sub-Index sheet for page reference.

COTT FAMILY NAME INDEX No. 75 © 1949
MADE BY THE COTT INDEX COMPANY, COLUMBUS, OHIO
SOLD BY WALKER, EVANS & COGSWELL CO., CHARLESTON, S.C.

FILE NUMBER DATE OF RECORD	MORTGAGEES FAMILY NAMES	GIVEN NAMES ABCDEFGH	GIVEN NAMES IJKLMNO	GIVEN NAMES PQRSTUVWXYZ	MORTGAGORS	BOOK	PAGE	Amount	BRIEF DESCRIPTION, LOCATION, ETC. (Not Warranted)
31804 Apr 23 1985	Bank			& trust CO. Southern	William B. Alford, Jr.	1711	960		For mtg. see REM Blk 1643 Pg 920 Release lot 4 Woodside Rd.
31913 Apr 24 1985	"			"	Woodcrest Development Co.	1712	93	1,000,000	.30 Pebble Creek Sec 4 16.635 Acre Collins Creek Dr
31853 Apr 24 1985	"			"	Charles E. Hoff et al	1712	149	10,000	.00 Lots 4 & 5 Rutherford Rd
31919 Apr 24 1985	"			"	Dreenville Enterprise	1712	155		For mtg. see REM Blk 1652 pg. 523 Extra. & Mod. Agreement
31919 Apr 24 1985	"			"	Disciple United Meth. Church	1712	157		For mtg. see REM Blk 1572 pg. 996 Extra. & Mod. Agree.
31919 Apr 24 1985	"			"	Cynthia A. Walker	1712	159		For mtg. see REM Blk 1684 pg. 482 Extra. & Mod. Agree.
31919 Apr 24 1985	"			"	Romaine A. Bamer	1712	163		For mtg. see REM Blk 1650 pg. 620 Extra. & Mod. Agree.
31919 Apr 25 1985	"			"	Dreenville Restaurants Inc.	1712	153		see REM Blk 1652 pg. 528 Extra. & Mod. Agree. - For mtg.
31965 Apr 25 1985	"			"	Gerald E. Honeycutt et al	1712	176	40,000	.00 Lot 153, Pebble Creek Pl I
32046 Apr 25 1985	"			"	Joseph E. Cameron Jr.	1712	258	30,000	.00 Stone Lake Hgts. Sec 4 lot 6 Ashford Ave.
32076 Apr 25 1985	"			"	Joe Robert Gray	1712	286	11,017	.66 Sipes Lot 141 Super Hwy Home
32101 Apr 25 1985	"			"	David R. Thomas	1712	338	9,290	.74 Hillandale Hgts Lot 25 Crestline Rd. Blk A
32149 Apr 26 1985	"			"	Julia Heymann	1712	443	825,000	.00 Grant 39. 2.6 Acre White Horse Rd.
32201 Apr 26 1985	"			"	David E. Lockey, Jr.	1712	538	5,700	.00 1.5 Acre Bentley Circle For mtg. see REM Blk 1574 Pg 807
32293 Apr 26 1985	"			"	Edward H. Hembrue et al	1712	646		Release lot 19 Oakburn Sec. I mtg. see REM Blk 1643 Pg 241
32291 Apr 26 1985	"			"	Cathran & Darby Bldg. Co.	1712	648		Release Lot 110 Gray Top Run. Tr

INDIRECT or MORTGAGEE Index to Real Estate Mortgages — Greenville County, S. C.

REG. U. S. PAT. OFFICE *Chas McCott* County Indexes Since 1888
An Identifying Trade Mark

 Open at Proper Tab according to First Letter or Letters of Name and refer to Buff Sub-Index sheet for page reference.

COTT FAMILY NAME INDEX No. 75 © 1949
MADE BY THE COTT INDEX COMPANY, COLUMBUS, OHIO
SOLD BY WALKER, EVANS & COGSWELL CO., CHARLESTON, S.C.

(9-C)

FILE NUMBER	MORTGAGEES	GIVEN NAMES	GIVEN NAMES	GIVEN NAMES	MORTGAGORS	BOOK	PAGE	Amount	BRIEF DESCRIPTION, LOCATION, ETC.
DATE OF RECORD	FAMILY NAMES	ABCDEFGHIJ	IJKLMNO	PQRSTUVWXYZ					(Not Warranted)
32221 Apr. 26, 1985	Bank			Trust Co. Southern &	Northgate Trace Joint Venture	1712	510		1680 pg. 374 Ab. 1712 pg. 498 Subordination - for mtg. see Rem. Ab.
32641 Apr. 30, 1985	"			" -	George S. Kerstein et al	1713	153	7,000 ^{.99}	Lot 12 Wellington Green Sec. 4 Rem. Ab. 1661 pg. 409 Ext. & Mod. Agree. - for mtg. see
32619 Apr. 30, 1985	"			" -	B & H Partnership	1713	353		
32944 May 1, 1985	"			" -	J. David Turner	1713	647	24,900 ^{.08}	Lot Little Swan Rd. for mtg. see Rem. Ab. 1668 pg. 781
33022 May 1, 1985	"			" -	H/C Scotland Dev. Co. a Joint Venture	1713	691		Release lot 57 Scotland Ph. 1
33376 May 3, 1985	"			" -	H/C Scotland Dev. Co.	1714	230		for mtg. see Rem. Ab. 1668 pg. 781 Release lot 1 Scotland Ph. 1
33405 May 6, 1985	"			" -	The Fortis Corp. et al	1714	230		Ph. Reg.
33460 May 6, 1985	"			" -	Angele L. Gordon	1714	267	8,000 ^{.00}	Unit 26-D Brauer Creek Cond. Ab.
33499 May 6, 1985	"			" -	Calvin J. Keller	1714	273	11,462 ^{.33}	6 Acres S.C. Hwy 20
33523 May 6, 1985	"			" -	Henry J. Kluge, Jr.	1714	340	29,055 ^{.80}	Hwy. 101 Blount mt. 29. 14.16 Acres Ch. S.C. Hwy. 114 S.C.
33533 May 6, 1985	"			" -	Norman A. Wynn	1714	423	8,276 ^{.08}	mt. 29.
33468 May 6, 1985	"			" -	Cochran & Darby Bldg, Inc.	1714	431		Tract 1 Mounts Bridge Road Parson Creek for mtg. see Rem. Ab. 1643 pg. 241 Release lot 737 Map 2 Sec. 3 Sugar
33468 May 6, 1985	"			" -	Richard W. Locke	1714	453		Rem. Ab. 1593 pg. 769 Ext. & Mod. Agree. - for mtg. see
33468 May 6, 1985	"			" -	Jerome K. Jay, Jr.	1714	455		Rem. Ab. 1558 pg. 264 Ext. & Mod. Agree. - for mtg. see
33468 May 6, 1985	"			" -	at K/C Reginald K. Jay Regina B. Davis	1714	457		Rem. Ab. 1598 pg. 260 Ext. & Mod. Agree. - for mtg. see
33468 May 6, 1985	"			" -	Edne B. Morrah	1714	459		Rem. Ab. 1622 pg. 177 Ext. & Mod. Agree. - for mtg. see
33562 May 7, 1985	"			" -	Kenneth L. Halcombe, Jr.	1714	467	2,353 ^{.11}	1 Acre Bates 29.

INDIRECT or MORTGAGEE Index to Real Estate Mortgages — Greenville County, S. C.

REG. U. S. PAT. OFFICE *Chester McCott* County Indexes Since 1888 An Identifying Trade Mark

Open at Proper Tab according to First Letter or Letters of Name and refer to Buff Sub-Index sheet for page reference.

COTT FAMILY NAME INDEX No. 75 © 1949
MADE BY THE COTT INDEX COMPANY, COLUMBUS, OHIO
SOLD BY WALKER, EVANS & COGSWELL CO., CHARLESTON, S.C.

FILE NUMBER DATE OF RECORD	MORTGAGEES FAMILY NAMES	GIVEN NAMES ABCDEFGHIH	GIVEN NAMES IJKLMNO	GIVEN NAMES PQRSTUVWXYZ	MORTGAGORS	BOOK	PAGE	Amount	BRIEF DESCRIPTION, LOCATION, ETC. (Not Warranted)	
33666 May 7, 1985	Bank			Trust Co. Southern &	Wilfried Heine, et al	1714	550	.30 10,107	Saluda Sp. Tract 2 (8 ac.) Edwards Rd.	
33779 May 8, 1985	"			"	Erna P. Prickett	1714	750	.50 50,000	Lat Saluda Bluff Rd. State Sp	
33813 May 8, 1985	"			"	William F. Moore et al	1714	820	.50 15,000	Tract 21 Waverly Ct. Augusta	
33857 May 8, 1985	"			"	Albert R. Bates, et al	1714	800	}	Release - 14.16 acres Hwy 101 & Hwy 11 Blasay mt. Sp. County see REM Bk 1696 Pg 460	
"	"			"	" " "	1714	800			see REM Bk 1688 Pg 599
"	"			"	" " "	1714	800			Estn. & Mch. Agreement - for mtg Rem Bk 1545 pg 420
33792 May 8, 1985	"			"	Cecil H. Nelson, Jr.	1714	885		Release 7.27 acres - for mtg all	
33772 May 8, 1985	"			"	J. C. Thratt, et al	1714	883			
33979 May 9, 1985	"			"	Walter E. Pitman, et al	1714	963	.00 25,000	3 acres O'Neal Sp.	
33897 May 9, 1985	"			"	Elaine W. Wayner	1714	999		Real Property Agreement for mtg see REM Bk 1606 Pg 769	
33966 May 9, 1985	"			as Trustee	College Properties, Inc.	1715	24		Release - Lot 4 Chamberlain Towne Pl II	
34068 May 10, 1985	"			"	Edgar E. Duvall	1715	42	.50 7,500	Dr. Heritage Eato. Tract # 9 - 2.51 acres Heritage	
34129 May 10, 1985	"			"	Clifford R. Theisen et al	1715	123	.50 131,000	Sugar Creek map 4 see II Lot 527 Hunting Hill Circle	
34279 May 12, 1985	"			"	Clarence V. Glenn et al	1715	287	.50 74,194	Also 1.07 acres 40.52 Acres Co. S.C. Hwy. 25 & 414	
34383 May 12, 1985	"			"	Fasih J. Zaman, M.D. et al	1715	372		Rem Bk 1607 pg. 761 Release 4.55 acres - for mtg see	
34383 May 13, 1985	"			"	Fasih J. Zaman, M.D. et al	1715	374		for mtg see Rem Bk 1607 pg. 761 Release 2.91 acres Shagbark Co.	
34371 May 13, 1985	"			"	Woodcrest Dev. Co.	1715	385		see Rem Bk 1712 pg. 93 First Amendment - to mtg - for Div	

INDIRECT or MORTGAGEE Index to Real Estate Mortgages — Greenville County, S. C.

REG. U. S. PAT. OFFICE *Chas McCulloch* County Indexes Since 1888 An Identifying Trade Mark

Open at Proper Tab according to First Letter or Letters of Name and refer to Buff Sub-Index sheet for page reference.


COTT FAMILY NAME INDEX No. 75 © 1949
MADE BY THE COTT INDEX COMPANY, COLUMBUS, OHIO
SOLD BY WALKER, EVANS & COGSWELL CO., CHARLESTON, S. C.

(90)

FILE NUMBER DATE OF RECORD	MORTGAGEES FAMILY NAMES	GIVEN NAMES ABCDEFGHIJ	GIVEN NAMES JKLMNO	GIVEN NAMES PQRSTUVWXYZ	MORTGAGORS	BOOK	PAGE	Amount	BRIEF DESCRIPTION, LOCATION, ETC. (Not Warranted)
34372 May 13, 1985	Bank			Trust Southern &	Cathren & Darby Bldg Inc	1715	395		Twenty First Amendment adding 3 lots Sugar Creek. See map 2 for mtg. see Rem Bk. 1643 pg. 241 for mtg. see Rem Bk. 1768 pg. 34 Release tract 2 = 8 ac. Balance 2p. for mtg. see Rem Bk. 1712 pg. 93 Release lot 90 hollow creek sec. 17 Forest.
' '	'			"	" " "	1715	395		
34378 May 17, 1985	'			"	Winston C. Cox	1715	401		
34379 May 18, 1985	'			"	Woodcrest Dev. Co.	1715	402		
34490 May 14, 1985	'			"	Charlton W. Winchente Jr.	1715	473	2,500	Lot 51 Grand St. Pleasantburg for mtg. see Rem Bk. 1687 pg. 468 Extension & Modification Agreement
34541 May 14, 1985	'			"	Greenville Hotel Associates	1715	485		
34562 May 15, 1985	'			"	Stanley P. Crenney	1715	636	19,753 ^{.94}	1 Acre Berry Road
34690 May 15, 1985	'			"	Zodayi Faith Bible Church	1715	727	22,650 ^{.00}	Lot 83 Marion Ave.
34723 May 16, 1985	'			"	Roxie M. Kelly	1715	790	15,212 ^{.59}	Pt. Lot 24 Woodville Farms see Rem Bk. 1606 pg. 630 Release & Agreement for mtg.
34820 May 16, 1985	'			"	Southern Dev. Co. Inc.	1715	902		
34940 May 17, 1985	'			"	C. V. Glenn AKA Floyd W. Knight	1716	68	27,200 ^{.00}	Lot 28 Poplar Dr.
34940 May 17, 1985	'			"	Floyd Knight	1716	71	6,995 ^{.46}	2 Lots S.C. Hwy 253 O'Neal
34957 May 17, 1985	'			"	Northgate Home Opint	1716	93		Release Unit 40 Northgate Home Opint prop. Regime. for mtg. see Rem Bk. 1680 pg. 27
'	'			"	"	1716	93		
35072 May 20, 1985	'			"	Jay C. Galloway	1716	189	105,000 ^{.00}	Lot 9
35099 May 20, 1985	'			"	Phillip Anthony Peck	1716	209	8,298 ^{.69}	4.32 Acs. Hwy 25

INDIRECT or MORTGAGEE Index to Real Estate Mortgages — Greenville County, S. C.

() REG. U. S. PAT. OFFICE *Chas. McCott* County Indexes Since 1888 An Identifying Trade Mark


 Open at Proper Tab according to First Letter or Letters of Name and refer to Buff Sub-Index sheet for page reference.

COTT FAMILY NAME INDEX No. 75 © 1949
MADE BY THE COTT INDEX COMPANY, COLUMBUS, OHIO
SOLD BY WALKER, EVANS & COGSWELL CO., CHARLESTON, S.C.

FILE NUMBER DATE OF RECORD	MORTGAGEES FAMILY NAMES	GIVEN NAMES ABCDEFGHIJ	GIVEN NAMES KLMNO	GIVEN NAMES PQRSTUVWXYZ	MORTGAGORS	BOOK	PAGE	Amount	BRIEF DESCRIPTION, LOCATION, ETC. (Not Warranted)
35172 May 20, 1985 35107	Bank			& Trust Southern	John E. Bradley ^{etal}	1716	283	50,000 ^{.00}	Lot 21 Liberty Park
May 20, 1985 35156	"			"	Robert O. Owens ^{etal}	1716	307		Real Property Agreement 30 mt. see REM Bd. 1701 pg. 107
May 20, 1985 35302	"			"	Robert S. Lindley	1716	311		Release 4.32 Acres Augusta Rd.
May 21, 1985 35209	"			"	William A. Watson	1716	462	15,000 ^{.00}	Lot 64 "Cedar Vale"
May 21, 1985 35488	"			"	Louise B. Amos ^{by her}	1716	483		Real Property Agreement Higher Hpts.
May 22, 1985 35516	"			"	David Stout Baptist Church	1716	689	5,000 ^{.00}	Pt. lots 14+15 Nicholas St.
May 23, 1985 35570	"			"	Nellie G. Wagner	1716	749		Real Property Agreement
May 23, 1985 35679	"			"	Robert M. Coggins ^{etal}	1716	795	10,727 ^{.90}	1.53 Acres Gordon Road
May 24, 1985 35725	"			"	Cecil D. Burgess	1716	904	15,000 ^{.00}	"Longforest Acres" Lot 3 Cor. Delta St. + Vernon St.
May 24, 1985 35786	"			"	Salvatore Lagana ^{etal}	1716	956	15,335 ^{.68}	4 1/4 College Cts. Lots 6+7 = 5.3 Acres S.C. Hwy.
May 24, 1985 35802	"			"	Piedmont Real Estate Fund	1717	93	350,000 ^{.00}	Industrial Park Lots Industrial St. + Pleasantburg
May 24, 1985 30074	"			"	David R. Stone	1717	112		REM Bd. 1630 Pg. 365 Release lot Ware St. In mtg see
May 29, 1985 36079	"			"	Charlie E. Ellison Jr.	1717	431	28,174 ^{.44}	3.85 Acres Putman Rd. Cleveland St.
May 29, 1985 36052	"			"	Arlan Newkirk ^{etal}	1717	439	12,000 ^{.00}	Lots 1+2 Table Rock Dam Rd.
May 29, 1985 36080	"			"	John J. Jamester ^{etal}	1717	459	6,000 ^{.00}	1.10 Acres Hunter Road Re. Record
May 29, 1985	"			"	Edward L. James	1717	464	9,175 ^{.76}	4.58 Acres

INDIRECT or MORTGAGEE Index to Real Estate Mortgages — Greenville County, S. C.

REG. U. S. PAT. OFFICE *Chas McCalls* County Indexes Since 1888 An Identifying Trade Mark

 Open at Proper Tab according to First Letter or Letters of Name and refer to Buff Sub-Index sheet for page reference.

COTT FAMILY NAME INDEX No. 75 © 1949
MADE BY THE COTT INDEX COMPANY, COLUMBUS, OHIO
SOLD BY WALKER, EVANS & COGSWELL CO., CHARLESTON, S.C.

(9E)

FILE NUMBER DATE OF RECORD	MORTGAGEES FAMILY NAMES	GIVEN NAMES ABCDEFGH	GIVEN NAMES IJKLMNO	GIVEN NAMES PQRSTUVWXYZ	MORTGAGORS	BOOK	PAGE	Amount	BRIEF DESCRIPTION, LOCATION, ETC. (Not Warranted)
36086 May 29 1985	Bank			& Trust Co. Southern	Robert H. Styles etd	1717	496	.00 7,250	Lot 1 & 2 Lot 8 Mellon St. Valley 75.
36138 May 29 1985	"			"	Stephen B. Lane	1717	514	.00 4,000	Lot 18 & 19 Brookside Ave. In mtg see Rem Bk 1715 pg 287
36125 May 29 1985	"			"	C. V. Glenn, etal	1717	498		Release Lot 4 (2.6 ac) College Estate. Reg In mtg see Rem Bk 1680 pg 37
36126 May 29 1985	"			"	Venture Northgate Trac Joint	1717	597		Release Lot 15 Northgate Trac. Hwy Prop
36126 May 29 1985	"			"	C. V. Glenn, etal	1717	499		In mtg see Rem Bk 1715 pg 287 Release Lots 6 & 7 College Estate
36230 May 30 1985	"			"	Carl E. Redding, Jr. etal	1717	785	.00 6,500	"College Estate" Lot 2 S.C. Hwy 414 (2.5 ac)
36228 May 30 1985	"			"	M. L. Ayers	1717	787	.00 45,000	Lot 9 Golden Grove Estate. Key 1
36431 May 31 1985	"			"	James Brown, Jr.	1717	933	.42 7,309	Pleasant Valley Lot 330 Pacific Ave.
36426 May 31 1985	"			"	Hurley N. Simmons etd	1717	966	.00 25,000	2 lots Pinchay St. In mtg see Rem Bk 1715 pg 287
36602 May 31 1985	"			"	C. V. Glenn, etal	1717	179		Release 2.5 ac = Lot 2 College Est
36608 June 3 1985	"			"	Raymond A. Weyan	1718	181	.00 25,000	Oak-Crest Lot 117 Mc Lendon Dr, Sec. 2
36651 June 3 1985	"			"	J. Henry Sittler etal	1718	260	.00 125,000	also Unit 6 Northgate Trac H.P.K. Lot 23 Stony Ln. Stone Lake H.P.K.
36767 June 3 1985	"			"	James S. McVay etal	1718	314		In mtg see Rem Bk 1610 pg 619 Etc. & Mod. Agreement -
37023 June 4 1985	"			"	Cathryn & Darby Bels. Inc	1718	762	.00 3,000,000	6 Parcels
37214 June 6 1985	"			"	Woodcut Camp Co.	1718	710		In mtg see Rem Bk 1712 pg 39 Release, lot 91 Collins Creek Sec. IV
37059 June 5 1985	"			"	David J. Lopez, etal	1718	776	.91 10,761	Lot 13 Parkdale Dr. "Parkdale"

INDIRECT or MORTGAGEE Index to Real Estate Mortgages — Greenville County, S. C.

REC. U. S. PAT. OFFICE *Chas McClellan* County Indexes Since 1888 An Identifying Trade Mark

 Open at Proper Tab according to First Letter or Letters of Name and refer to Buff Sub-Index sheet for page reference.

COTT FAMILY NAME INDEX No. 75 © 1949
MADE BY THE COTT INDEX COMPANY, COLUMBUS, OHIO
SOLD BY WALKER, EVANS & COGSWELL CO., CHARLESTON, S.C.

FILE NUMBER DATE OF RECORD	MORTGAGEES FAMILY NAMES	GIVEN NAMES ABCDEFGHIJ	GIVEN NAMES JKLMNO	GIVEN NAMES PQRSTUVWXYZ	MORTGAGORS	BOOK	PAGE	Amount	BRIEF DESCRIPTION, LOCATION, ETC. (Not Warranted)
37072 June 5, 1985	Bank			Trust Southern &	Prestige Bldg of S.ville ^{Ltd.}	1718	784	.00 100,000	4.29 acs. Parcel Hwy 276, also
37057 June 5, 1985	"			" "	George E. Parker	1718	788	.57 26,836	Oaklawn Sp. 14.58 acs Sandy Springs Rd.
37074 June 5, 1985	"			" "	James R. Selton, Jr.	1718	806	.00 58,500	Lot 89 Callinas Creek, Sec IV
37103 June 5, 1985	"			" "	Lemmy G. Woods, et al	1718	821	.00 20,000	Lot
37096 June 5, 1985	"			" "	Cathran & Narby Bldg Inc.	1718	924		Intty see REM Bk 1643 Pg 241 Release Lot 241 Gray Jayden
37281 June 6, 1985	"			" "	Carolyn J. Barefoot	1718	979		mtg. see REM Bk 1664 Pg 85 Extn. & Mod. Agreement. For
37280 June 6, 1985	"			" "	Court Ridge Inc.	1719	146		Long Ry. Intty. see REM Bk 1658 Pg 42 Release Unit J-302 Court Ridge Hwy
37459 June 7, 1985	"			" "	Cathran & Narby Bldg, Inc.	1719	220		see REM Bk 1718 Pg 762 First Amendment to mtg. For mtg
37455 June 7, 1985	"			" "	Marvin W. Cannon	1719	310		For mtg. see REM Bk 1674 Pg 730 Extension & Modification Agreement
37457 June 7, 1985	"			" "	Cathran & Narby Bldg Inc. ^{et al}	1719	425		For mtg. see REM Bk 1643 Pg 241 Release Lot 106 Sugar Creek map 2 Dec 3
37462 June 7, 1985	"			" "	Theodore A. Watson	1719	337		mtg. see REM Bk 1826 Pg 569 mtg. assigned Protective Life Ins. Co. For
37458 June 7, 1985	"			" "	Woodcrest Dev. Co.	1719	424		For mtg. see REM Bk 1712 Pg 93 Release Lot 89 Callinas Creek Sec. IV
37569 June 10, 1985	"			" "	formerly Donge Kay Holden Donge H. Peck	1719	451	.44 4,325	Lot
37821 June 11, 1985	"			" "	Howard A. Upham, et al	1719	733	.25 18,334	1.13 acs Saluda Sp
37805 June 11, 1985	"			" "	John Cathran Co. Inc. ^{et al}	1719	755		Intty see REM Bk 1658 Pg 488 Extension & Modification Agreement
37805 June 11, 1985	"			" "	Lyn H. Hammond	1719	157		For mtg. see REM Bk 1572 Pg 21 Extension & Modification Agreement

INDIRECT or MORTGAGEE Index to Real Estate Mortgages — Greenville County, S. C.

REG. U. S. PAT. OFFICE *Chas. McCatt* County Indexes Since 1888
An Identifying Trade Mark

Open at Proper Tab according to First Letter or Letters of Name and refer to Buff Sub-Index sheet for page reference.

COTT FAMILY NAME INDEX No. 75 © 1949
MADE BY THE COTT INDEX COMPANY, COLUMBUS, OHIO
SOLD BY WALKER, EVANS & COGSWELL CO., CHARLESTON, S.C.

(97)

FILE NUMBER DATE OF RECORD	MORTGAGEES FAMILY NAMES	GIVEN NAMES ABCDEFGHIJ	GIVEN NAMES JKLMNO	GIVEN NAMES PQRSTUVWXYZ	MORTGAGORS	BOOK	PAGE	Amount	BRIEF DESCRIPTION, LOCATION, ETC. (Not Warranted)
37805 June 11, 1985	Bank			Trust Co. Southern &	now Janet Parkam Rollins Janet Parkam Maus	1719	751		In mtg. sec REM Blk 1598 Pg 209 Extension & modification agree.
37805 June 11, 1985	"			" "	Edgar H. Pauch	1719	753		In mtg. sec REM Blk 1659 Pg 811 Extension & Modification Agree.
38016 June 13, 1985	"			" "	Louise D. Walker	1719	955	.87 2644	Saluda Sp. 7.6 Acs. Goodwin Bldg Rd.
38097 June 13, 1985	"			" "	David J. Upsham et al	1720	329		In mtg. sec REM Blk 1597 pg 772 Release 1.13 Acs. Saluda Sp.
38041 June 13, 1985	"			" "	Sun Land Properties, Inc.	1720	350		Est. Sec. V. In mtg. sec REM Blk 1687 pg 160 Release 24.12 Acs. & 8.54 Acs. Mt. Williamson
38129 June 14, 1985	"			" "	Warren J. MacEntee et al	1720	362	-00 15,000	Sec. II Lot 132 Carolina way County Est.
38126 June 14, 1985	"			" "	John L. Hawthorn et al	1720	381	-00 120,000	Walsh Dr. Lee Pt. Lot 7, Liberty Dr (5c 291) &
38168 June 14, 1985	"			" "	J. D. Burnett et al	1720	430	.27 8 074	Point Lot 12 Paris Point Dr. Paris
38366 June 17, 1985	"			" "	Cathran & Darby Bldg. Inc.	1720	758		Creek. In mtg. sec REM Blk 1718 Pg 762 Release Lot 722 Map 2 Sec. 3 Sugar
38365 June 17, 1985	"			" "	Cathran & Darby Bldg. Inc.	1720	759		In mtg. sec REM Blk 1718 Pg 762 Release Lot 762 Map 2 Sec. 3 Sugar Creek
38465 June 18, 1985	"			" "	Townes B. Johnson Co. Inc.	1720	782	.00 12,500	Crest Lot 7, Pine Crest Dr. Wood
38541 June 18, 1985	"			" "	Fred Willard Jones et al	1720	866	.00 20,000	"Halling Acres" Lot 7 Robertson Rd.
38626 June 19, 1985	"			" "	Ruth H. Moorhead	1720	965	.00 40,000	Villas Hwy Prop Reg Unit A Bldg 13 Sugar Creek
38710 June 19, 1985	"			" "	Wm. J. Linnell	1721	30	.00 10,000	Mauldin Lots 6, 7, 8 & 9 Rainbow Cir.
38667 June 19, 1985	"			" "	Cathran & Darby Bldg. Inc.	1721	11		In mtg. sec REM Blk 1718 Pg 762 Release Lot 2 Richmond Hills
38663 June 19, 1985	"			" "	Woodcrest Dev. Company	1721	60		In mtg. sec REM Blk 1712 pg 93 Release Lot 88 Collins Blvd Sec. IV

INDIRECT or MORTGAGEE Index to Real Estate Mortgages — Greenville County, S. C.

REG. U. S. PAT. OFFICE *Chas McCott* County Indexes Since 1888 An Identifying Trade Mark

Open at Proper Tab according to First Letter or Letters of Name and refer to Buff Sub-Index sheet for page reference.

COTT FAMILY NAME INDEX No. 75 © 1949
MADE BY THE COTT INDEX COMPANY, COLUMBUS, OHIO
SOLD BY WALKER, EVANS & COGSWELL CO., CHARLESTON, S. C.

FILE NUMBER DATE OF RECORD	MORTGAGEES FAMILY NAMES	GIVEN NAMES ABCDEFGH	GIVEN NAMES IJKLMNO	GIVEN NAMES PQRSTUVWXYZ	MORTGAGORS	BOOK	PAGE	Amount	BRIEF DESCRIPTION, LOCATION, ETC. (Not Warranted)
38812 June 20, 1985	Bank			Trust Co. Southern &	1/21a Harry Byluthi Co. Harry B. Luthi Jr. et al	1721	170	.00 30,000	Lat. Hampton Ave Ags 0.8326 Ac.
38822 June 20, 1985	"			"	E. W. Segars, Jr. et al	1721	182	.00 665,000	Lat 3 - 0.6846 Ac. Pelham Point
38888 June 20, 1985	"			"	Edward D. Atkinson et al	1721	239	.25 12,134	Lat 19 Cherry Chase People's Formtgs Unit 1650 1842
38855 June 20, 1985	"			"	Court Ridge Inc.	1721	290		Release Unit 11-101 Court Ridge Hwy Collins Creek Sec IV
39067 June 21, 1985	"			"	Lanira Sullivan Jordan	1721	489	.00 58,500	Lat 94 Collins Creek Court
39039 June 21, 1985	"			"	W. C. Fallow et al	1721	465	.00 12,000	Lat 25 Marsdale Manor see REM Bk 1718 Pg 762
39056 June 21, 1985	"			"	Cathran & Darby Bldg, Inc.	1721	495		Second Amendment to mtg. For mtg. Sec II For mtg see REM Bk 1718 Pg 762
39057 June 21, 1985	"			"	Cathran & Darby Bldg, Inc.	1721	563		Release Lat 724 Sugar Creek Map II For mtg see REM Bk 1627 Pg 419
39045 June 21, 1985	"			"	Kellett Park, Inc.	1721	571		Release Lat 42 Sec II Kellett Park For mtg see REM Bk 1712 Pg 93
39055 June 21, 1985	"			"	Woodcrest Development Co.	1721	574		Release Lat 94 Collins Creek Sec IV
39190 June 24, 1985	"			"	Patricia J. Thomas	1721	672	.06 11,942	Lat 14 mt. Williamsburg Est. Sec III
39200 June 24, 1985	"			"	Fred Marvin Silvers	1721	711	.00 18,000	0.76 Acen also Easemat
39232 June 24, 1985	"			"	Mildred H. Valentine et al	1721	752	.00 10,000	Lat Darlington Ave San Louis For mtg see REM Bk 1686 Pg 653
39152 June 24, 1985	"			"	Steve Poulos	1721	761		Extn & Modification Agree
39329 June 25, 1985	"			"	Douglas R. Williams et al	1721	942	.00 43,500	Lat 7 Valley Oaks Sec III Sville Austin Sp.
39350 June 25, 1985	"			"	Annette D. Palmer	1721	991	.00 6,000	Lat 221 Bellwood Cir Westwood

INDIRECT or MORTGAGEE Index to Real Estate Mortgages — Greenville County, S. C.

REG. U. S. PAT. OFFICE *Chas McCatt* County Indexes Since 1888
An Identifying Trade Mark

Open at Proper Tab according to First Letter or Letters of Name and refer to Buff Sub-Index sheet for page reference.


COTT FAMILY NAME INDEX No. 75 © 1949
MADE BY THE COTT INDEX COMPANY, COLUMBUS, OHIO
SOLD BY WALKER, EVANS & COGSWELL CO., CHARLESTON, S.C.

(9-5)

FILE NUMBER DATE OF RECORD	MORTGAGEES FAMILY NAMES	GIVEN NAMES ABCDEFGHIJ	GIVEN NAMES KLMNO	GIVEN NAMES PQRSTUVWXYZ	MORTGAGORS	BOOK	PAGE	Amount	BRIEF DESCRIPTION, LOCATION, ETC. (Not Warranted)
39351 June 25, 1985	Bank			Trust Co. Southern &	Milton M. Shockley Jr. ^{et al}	1722	7	.00 36,000	Old Mill Ests. Lot 3 Edwards Mill Rd.
39440 June 26, 1985	"			"	Philip B. Ormer, et al	1722	120	.00 75,000	Park Sec 5 Lot 28 Parliament Road Merrifield
39485 June 26, 1985	"			"	d/b/a Harry B. Luthi Company Harry B. Luthi et al	1722	157	.00 20,000	Lot Lloyd Street
39525 June 26, 1985	"			"	Augusta Mts. Baptist Church	1722	191	.00 112,000	Augusta Road Pt. Lot 2, Lot 1 class 95 Acres
39532 June 26, 1985	"			"	Darwin L. Shaffer et al	1722	211	.00 100,000	Lot North Main Street
39654 June 27, 1985	"			"	George Earl Parker	1722	410	.57 26,836	+ Fork Shoals Rd. Oaklawn Sp. Pt tract 2 on Simpsonville
39730 June 28, 1985	"			"	Howard M. Nolan et al	1722	516	.00	Reel Proj. Agre.
39725 June 28, 1985	"			"	James H. Clark, et al	1722	517	.55 3,812	Village Lot 116, Sorensen Dr. Mountain
39729 June 28, 1985	"			"	Virginia E. Davis	1722	547	.00 8,000	Cont Lot 6 Cr. Archley Rd. + Warren
39763 June 28, 1985	"			"	James H. Lindsay et al	1722	565	.36 7,953	Lane 2.1 Acres Remson Rd. + Warren
39863 June 28, 1985	"			"	Betty J. Thompson	1722	766	.00 17,500	Lot 17 Endless Dr. Chick Spg Sp
39891 June 28, 1985	"			"	Threat Maxwell Enterprises, Inc.	1722	567	.00	Int. mtg. on Rem Pt. 1343 pg. 426 Release 1-168 Rem I-85 Frontage Rd.
39890 June 28, 1985	"			"	Threat Enterprises, Inc.	1722	569	.00	Int. mtg. on Rem Pt. 1545 pg. 420 Release 1-168 Rem I-85 Frontage Rd.
39923 June 28, 1985	"			"	Cotman + Darby Pbls. - Inc. et al	1722	956	.00	Int. mtg. on Rem Pt. 1718 pg. 762 Release Lot 726 Sugar Creek May 2 Sec 111
126 July 1, 1985	"			"	Howard W. Covington Jr.	1723	132	.00 280,000	How. Paga Road 4 Units Riverside Office Park
138 July 1, 1985	"			"	William H. Babl	1723	237	.43 23,620	+ Laurens Courthouse 2.082 Acs. M ⁹ Carlew Rd. D'ville

INDIRECT or MORTGAGEE Index to Real Estate Mortgages — Greenville County, S. C.

REG. U. S. PAT. OFFICE *Chester McCath* County Indexes Since 1888 An Identifying Trade Mark

 Open at Proper Tab according to First Letter or Letters of Name and refer to Buff Sub-Index sheet for page reference.

COTT FAMILY NAME INDEX No. 75 © 1949
MADE BY THE COTT INDEX COMPANY, COLUMBUS, OHIO
SOLD BY WALKER, EVANS & COGSWELL CO., CHARLESTON, S.C.

FILE NUMBER DATE OF RECORD	MORTGAGEES FAMILY NAMES	GIVEN NAMES ABCDEFGH	GIVEN NAMES IJKLMNO	GIVEN NAMES PQRSTUVWXYZ	MORTGAGORS	BOOK	PAGE	Amount	BRIEF DESCRIPTION, LOCATION, ETC. (Not Warranted)
268 July 1, 1985	Bank			Trust Co. Southern &	Richard J. Whelan, et al	1723	333		2 nd mtg. see Rem Bk. 1578 pg 88 Release lot 13 Pebble Creek Pt. I
218 July 1, 1985	"			" "	Cathran & Darby Bldg, Inc.	1723	378		N.P.K. 2 nd mtg. see Rem Bk. 1718 Pg. 762 Release lot 32 C Sugar Creek Villas
399 July 2, 1985	"			" "	Cathran & Darby Bldg, Inc. et al	1723	422		Sec. 3. 2 nd mtg. see Rem Bk. 1718 Pg. 762 Release lot 749 Sugar Creek Map 2
650 July 3, 1985	"			" "	Walter Collins Robinson et al	1723	845	50,000	lots 10 & 11 Howell Rd. Dy. Eastdale
671 July 3, 1985	"			" "	Charles M. Howell et al	1723	895	20,000	lot 53 Cor. Central ave & Sugar Creek 2 nd mtg. see Rem Bk. 1718 Pg. 762
669 July 3, 1985	"			" "	Cathran & Darby Bldg, Inc.	1723	894		Release lot 606 Map I Sec. 3 (Sugar Creek 2 nd mtg. see Rem Bk. 1646 Pg. 623
714 July 5, 1985	"			" "	Information, Inc. et al	1724	70		Extension & Modification Agreement 2 nd mtg. see Rem Bk. 1664 Pg. 74
717 July 5, 1985	"			" "	Alice Drake Cortey	1724	74		Extension & Modification Agreement
806 July 8, 1985	"			" "	Harold L. Hammett	1723	999		Real Property Agreement 2 nd mtg. see Rem Bk. 1680 pg 37
719 July 5, 1985	"			" "	Northgate Trace Joint Venture	1723	930		Release 18 Units Northgate Trace N.P.K. Rem Bk. 1594 pg. 939
717 July 5, 1985	"			" "	Williams Street Dev. Corp.	1724	72		Ext. & Mod. Agreement - for mtg. see
811 July 8, 1985	"			" "	Greenville County	1724	154		Indenture
423 July 8, 1985	"			" "	David J. Upham et al	1724	248	21,970	30 Galuda Sp. lot Beaver Dam Rd. see Rem Bk. 1717 pg. 93
856 July 8, 1985	"			" "	Riedmont Real Estate Fund	1724	205		Amendment to Mtg. for Orig. mtg. for Orig. see Rem Bk. 1718 pg. 762
997 July 9, 1985	"			" "	Cathran & Darby Bldg. Inc.	1724	374		Third Amendment to Mtg. see Rem Bk. 1693 pg. 921
1004 July 9, 1985	"			" "	Catherine P. Caffe	1724	498		Ext. & Mod. Agreement - for mtg.

INDIRECT or MORTGAGEE Index to Real Estate Mortgages — Greenville County, S. C.

REG. U. S. PAT. OFFICE *Chas. McCulloch* County Indexes Since 1888 An Identifying Trade Mark

Open at Proper Tab according to First Letter or Letters of Name and refer to Buff Sub-Index sheet for page reference.


COTT FAMILY NAME INDEX No. 75 © 1949
MADE BY THE COTT INDEX COMPANY, COLUMBUS, OHIO
SOLD BY WALKER, EVANS & COGSWELL CO., CHARLESTON, S.C.

(94)

FILE NUMBER DATE OF RECORD	MORTGAGEES FAMILY NAMES	GIVEN NAMES ABCDEFGH	GIVEN NAMES IJKLMNO	GIVEN NAMES PQRSTUVWXYZ	MORTGAGORS	BOOK	PAGE	Amount	BRIEF DESCRIPTION, LOCATION, ETC. (Not Warranted)
1097 July 10, 1985	Bank			Trust Co Southern &	Royce A. Well	1724	526	5,000	Lot 17 Westbrook Dr.
1497 July 10, 1985	"			"	Clyde N. Browder, Sr.	1724	608	50,000	Lot 184 pt. lot 19 Old Buncombe Rd.
1241 July 11, 1985	"			"	Charles J. Wood, et al	1724	655	8,050	Lower Ests. Lot 6 Windfield Rd. Sec. A.
1349 July 11, 1985	"			"	William H. Johnson	1724	829	50,471	Lot 24 Holly Tree Plantation R. III, Sec. I
1546 July 15, 1985	"			"	Homer A. Idol, et al	1725	83	18,500	Camelot Lot 72. Sagemore Lane
1705 July 16, 1985	"			"	Martha A. Miller et al	1725	251	25,000	mt. Rd. Pt. lot 5 Chick Sgg. Sp. Pair
1655 July 16, 1985	"			"	Walter L. Mays et al	1725	314		Real Prop. Agree.
1900 July 17, 1985	"			"	Arville Wayne England	1725	545	17,889	Inact. Mar's Rd. mtg. on Rem BK 1662 pg 124
1909 July 17, 1985	"			"	Robert W. Bond, et al	1725	582		Est. + Mod. agreement on Sec. II
1997 July 18, 1985	"			"	Orella F. Story	1725	654	9,181	Lot 8 Mt. Williamburg Est.
2066 July 18, 1985	"			"	W. J. Stone et al	1725	715	7,589	1 Acre Bates Sp.
2072 July 18, 1985	"			"	MB JB Architects - Engineers	1725	736	225,000	. 97 Acre Marcus Blvd.
2067 July 18, 1985	"			"	The Creekside Partnership	1725	740	30,000	Lot Marcus Blvd.
2226 July 19, 1985	"			"	James W. Foyosany et al	1725	945	50,000	Sec II Lot 38 Providence Sp. Pelham Est.
2113 July 19, 1985	"			"	Bernard D. Decker	1725	925		Real Prop. Agree. See Rem. BK. 1632 pg 688
2146 July 19, 1985	"			"	James B. Newman, D.M.P.A.	1725	789		Expans. + Modification Agreement, for mtg.

INDIRECT or MORTGAGEE Index to Real Estate Mortgages — Greenville County, S. C.

REG. U. S. PAT. OFFICE *Chas. McCott* County Indexes Since 1888
An Identifying Trade Mark


 Open at Proper Tab according to First Letter or Letters of Name and refer to Buff Sub-Index sheet for page reference.

COYT FAMILY NAME INDEX No. 75 © 1949
MADE BY THE COYT INDEX COMPANY, COLUMBUS, OHIO
SOLD BY WALKER, EVANS & COGSWELL CO., CHARLESTON, S.C.

FILE NUMBER DATE OF RECORD	MORTGAGEES FAMILY NAMES	GIVEN NAMES ABCDEFGHIJ	GIVEN NAMES JKLMNO	GIVEN NAMES PQRSTUVWXYZ	MORTGAGORS	BOOK	PAGE	Amount	BRIEF DESCRIPTION, LOCATION, ETC. (Not Warranted)
2146 July 19, 1985	Bank			Trust Co Southern &	Herbert E. Canon	1725	791		In Mtg. see Rem Sh. 1545 pg. 617 Extn. + Mod. Agreement
2279 July 22, 1985	"			" "	Roy Trubey et al	1726	13	120,000	.00 Ashurike Lot 16, Ashurike Ln.
2379 July 22, 1985	"			" "	Joseph N. Wentzky et al	1726	91	120,000	.00 Sec. 3, Sugar Creek Lot 717 Autumn Rd.
2355 July 22, 1985	"			" "	Woodcrest Development Co.	1726	23		In Mtg. see Rem Sh. 1712 pg. 93 Release Lot 93 Collins Creek serv.
2402 July 22, 1985	"			" "	Catherin + Darby Tubb Inc	1726	146		In Mtg. see Rem Sh. 1718 pg. 762 Release Lot 717 Sugar Creek map 2 serv.
2453 July 23, 1985	"			" "	James E. Laney et al	1726	162	40,000	.00 Sec. D. Dwyer Estd. Lot 447, Pimlico Rd.
2490 July 23, 1985	"			" "	J. Henry Chapman	1726	176	50,000	.00 1.69 Acs. Devenger Rd.
2486 July 23, 1985	"			" "	William E. Lane	1726	188	40,000	.00 10.4 Acs. Also Easement
2495 July 23, 1985	"			" "	Calvin Keeler et al	1726	210	5,542	.57 Village Houses, FW Poe Mtg. Lot 159, Fifth Ave., Sec. I
2561 July 23, 1985	"			" "	Alvin P. Batson	1726	282	90,000	.00 Dr. Highland Terrace Easement Lot 21 + Pt. lot 20 E. Hillcrest
2550 July 23, 1985	"			" "	Woodcrest Development Co.	1726	190		In Mtg. see Rem Sh. 1712 pg. 93 Release lot 92 Collins Creek serv.
2517 July 23, 1985	"			" "	Ida Lu M. Weisner	1726	238		Rem Sh. 1503 pg. 153 Extn. + Mod. Agre. - In Mtg. see
2518 July 23, 1985	"			" "	Woodcrest Development Co.	1726	247		In Mtg. see Rem Sh. 1712 pg. 93 Release lot 97 Collins Creek serv.
2616 July 24, 1985	"			" "	Thomas W. Coker, Jr.	1726	331	35,000	.00 Lot 41, Club Dr.
2633 July 24, 1985	"			" "	Robert F. Catron et al	1726	366	40,000	.00 Morgan Hill Lots 62, 42 + Pt. lot 43
2832 July 25, 1985	"			" "	Henry J. Jones et al	1726	563	60,000	.00 Lot East North St. Len pt.

INDIRECT or MORTGAGEE Index to Real Estate Mortgages — Greenville County, S. C.

REG. U. S. PAT. OFFICE *Chas McCott* County Indexes Since 1888 An Identifying Trade Mark

 Open at Proper Tab according to First Letter or Letters of Name and refer to Buff Sub-Index sheet for page reference.


COTT FAMILY NAME INDEX No. 75 © 1949
MADE BY THE COTT INDEX COMPANY, COLUMBUS, OHIO
SOLD BY WALKER, EVANS & COGSWELL CO., CHARLESTON, S.C.

(9-1)

FILE NUMBER DATE OF RECORD	MORTGAGEES FAMILY NAMES	GIVEN NAMES ABCDEFGH	GIVEN NAMES IJKLMNOP	GIVEN NAMES QRSTUVWXYZ	MORTGAGORS	BOOK	PAGE	Amount	BRIEF DESCRIPTION, LOCATION, ETC. (Not Warranted)
2746 July 25, 1985	Bank			Trust Co. Southern &	Joel F. Burgess, et al	1726	631		In Mtg. see REM Bk 1673 Pg 17 Extension + Modification Agree.
2920 July 26, 1985	"			"	Lester Williams	1726	680	13,984	.68 "College Ests." Lot 9 U.S. Hwy 414
2936 July 26, 1985	"			"	Larry J. Bishop, et al	1726	740	16,000	Wedgewood Dr. W. Craftstone Acres Pt. Tract 16 Con. Summit Dr. +
2909 July 26, 1985	"			"	Cathran + Darby Bldg, Inc.	1726	849		In Mtg. see REM Bk 1718 Pg 762 Release Lot 44 Brookside Forest
3053 July 29, 1985	"			"	Glenn E. Hill	1726	906	14,000	Lot 15, Cleveland Tp.
3050 July 29, 1985	"			"	Eugene Rackley et al	1726	910	200,000	.00 Sm'ville Austin Tp. Lees Mt. 28.79 Acs. U.S. Hwy 276
3059 July 29, 1985	"			"	Jackie Bagwell Halliday	1726	949	5,409	.05 Rd. Tract 3, Woodville Pelzer
3112 July 29, 1985	"			"	Zeb S. Lyon et al	1727	42	60,000	.00 Way Wellington Green Lot, Kenilworth + Newcastle
3117 July 29, 1985	"			"	Kent O. Hudson	1727	80	54,000	.00 Collins Creek Sec V Lot 98, Collins Ridge Dr.
3161 July 29, 1985	"			"	AKA Dorothy Cooper Dorothy Cooper Jones	1727	118	25,000	.00 Piedmont Mtg. Co. Grove Sp. Lot 141 Main St.
3141 July 29, 1985	"			"	Roy A. Lockaby, et al	1727	87		In Mtg. see REM Bk 1715 Pg 287 Release Lot 9 College Estates
3246 July 29, 1985	"			"	Cathran + Darby Bldg, Inc.	1727	225		H.P.R. In Mtg. see REM Bk 1718 Pg 762 Release Unit 36-D Sugar Creek Valley
3367 July 30, 1985	"			"	Bing Zarczynski	1727	376	5,054	.27 College Ests Lot 1 U.S. Hwy 414
3375 July 31, 1985	"			"	Woodcrest Ser. Co.	1727	472		In Mtg. see REM Bk 1712 Pg. 93 Release Lot 98 Collins Creek Sec V
3423 July 31, 1985	"			"	Johnny Ray Radford	1727	488	4,630	.00 71/2 Lot Goodwin Bridge Rd. Saluda
3819 Aug 1, 1985	"			"	Clarence V. Glenn et al	1728	46		In Mtg. see REM Bk 1715 Pg 287 Release Lot 5 (2.6 acs) College Ests.

INDIRECT or MORTGAGEE Index to Real Estate Mortgages — Greenville County, S. C.

REG. U. S. PAT. OFFICE *DeMott* County Indexes Since 1888 An Identifying Trade Mark

 Open at Proper Tab according to First Letter or Letters of Name and refer to Buff Sub-Index sheet for page reference.

COTT FAMILY NAME INDEX No. 75 © 1949
MADE BY THE COTT INDEX COMPANY, COLUMBUS, OHIO
SOLD BY WALKER, EVANS & COGSWELL CO., CHARLESTON, S.C.

FILE NUMBER DATE OF RECORD	MORTGAGEES FAMILY NAMES	GIVEN NAMES ABCDEFGHIJ	GIVEN NAMES JKLMNO	GIVEN NAMES PQRSTUVWXYZ	MORTGAGORS	BOOK	PAGE	Amount	BRIEF DESCRIPTION, LOCATION, ETC. (Not Warranted)
3819 Aug 1, 1985 4051	Bank			Trust co. Southern &	Clarence V. Glenn, et al	1728	47		2nd mtg. see R.E.M.Bk 1715 pg 287 Release Lot 1 (2 ac.) College Estates Enty. Sec. II
Aug 2, 1985 4052	"			"	Barbara L. Franklin	1728	366	10,000	Lat 246 Ellemore Dr. S.W. North
Aug 2, 1985 3930	"			"	John M. Lyphrit et al	1728	423	12,500	Lat 44 Bear Dr. Biltmore
Aug 2, 1985 3930	"			"	Jerome K. Jay, Jr.	1728	434		2nd mtg. see R.E.M.Bk 1598 pg 265 Extension & Modification Agreement
Aug 2, 1985 3930	"			"	James R. Coley	1728	443		2nd mtg. see R.E.M.Bk 1705 pg 182 Extension & Modification Agreement
Aug 2, 1985 3929	"			"	Christine Ford Gainer	1728	483		2nd mtg. see R.E.M.Bk 1589 pg 665 Extension & Modification Agreement
Aug 2, 1985 3930	"			"	Kellett Park, Inc.	1728	491		2nd mtg. see R.E.M.Bk 1627 pg 419 Release Lot 14 Kellett Park, Inc. 3
Aug 2, 1985 3930	"			"	Herbert S. Nodine et al	1728	481		R.E.M.Bk 1530 pg. 209 Extn. & Mod. Agre. - for mtg. see
Aug 2, 1985 4230	"			"	Donald R. Mashhead	1728	489		R.E.M. Sh. 1693 pg. 933 Extn. & Mod. Agre. - for mtg. see
Aug 5, 1985 4284	"			"	Melvin Ray Pruitt	1728	669	16,258	Also 0.5 ac. 3.41 acres Cross Plains Rd
Aug 6, 1985 4459	"			"	Grady P. Reeves	1728	898	15,214	0.6 6 Acres Oaklawn Jr.
Aug 7, 1985 4551	"			"	Jeannette E. Templeton	1729	42	10,551	0.19 Ave. Weynette Ests. Lot 42 Willimon Dr & Weymoring
Aug 7, 1985 4698	"			"	Northgate Trace Joint Venture	1729	177		Correcting Release Ki. Record 2nd mtg. see R.E.M. Sh. 1680 pg. 37 Release Unit 14 Northgate Trace, Inc. Prop by
Aug 8, 1985 4732	"			"	Edward L. Thomas et al	1729	327		Real Prop. Agreement
Aug 9, 1985 4763	"			"	Damon L. Christenbury	1729	376	3,150	0.00 3.31 acres Ales Easement
Aug 9, 1985	"			"	Tri-State Distributors, Inc.	1729	431	100,000	0.00 Pepper Mill Ave. Lots 6 & 7 Cor. Parkers Mill Rd &

INDIRECT or MORTGAGEE Index to Real Estate Mortgages — Greenville County, S. C.

REG. U. S. PAT. OFFICE *Chas. McCath* County Indexes Since 1888 An Identifying Trade Mark

Open at Proper Tab according to First Letter or Letters of Name and refer to Buff Sub-Index sheet for page reference.


COTT FAMILY NAME INDEX No. 75 © 1949
MADE BY THE COTT INDEX COMPANY, COLUMBUS, OHIO
SOLD BY WALKER, EVANS & COGSWELL CO., CHARLESTON, S.C.

(9-5)

FILE NUMBER DATE OF RECORD	MORTGAGEES FAMILY NAMES	GIVEN NAMES ABCDEFGH	GIVEN NAMES IJKLMNO	GIVEN NAMES PQRSTUVWXYZ	MORTGAGORS	BOOK	PAGE	Amount	BRIEF DESCRIPTION, LOCATION, ETC. (Not Warranted)
4801 Aug 9, 1985	Bank			Trust Co. Southern &	The Fairbanks Co. Inc.	1729	445	33,800 ^{.00}	Sec. 1 Lot 31 Jarrett Woods Cred. mty. see REM Bk 1718 p 762
4790 Aug 9, 1985	"			"	Colbran & Darby Bldg, Inc.	1729	588		Release dat. 748 Map 2. See 3 Regan REM Bk 1675 pg. 550
4792 Aug 9, 1985	"			"	Nancy B. Luthi	1729	515		Extra & mod. Agreement - for mty. see see REM Bk 1612 p 659
4792 Aug 9, 1985	"			"	Louise E. Johnson	1729	511		Extra & Mod. Agreement. In mty. see REM Bk 1668 p 661
4792 Aug 9, 1985	"			"	G. J. Hughes, Jr.	1729	513		Extra & Mod. Agreement. In mty. mty. see REM Bk 1664 p 892
4792 Aug 9, 1985	"			"	Cavalier Properties, a Pto.	1729	517		Extra & Mod. Agreement. For mty. see REM Bk 1629 p 632
4792 Aug 9, 1985	"			"	Cavalier Properties, a Pto.	1729	519		Extra & Mod. Agreement. For
4852 Aug 12, 1985	"			"	J. A. Masley, Jr.	1729	532	40,000 ^{.00}	Lot
4851 Aug 12, 1985	"			"	Clara B. Cox	1729	541	6,000 ^{.00}	Pt. lot 33 Gordon St. Extra. REM Bk 1582 pg. 442
4951 Aug 12, 1985	"			"	Charles A. Jones, et al	1729	745		Extra & Mod. Agree. for mty. see for mty. see REM Bk 1718 p 260
4953 Aug 12, 1985	"			"	J. Henry Sifton, III, et al	1729	748		Release Unit 6 Northgate Drive Ab. P. by
5063 Aug 13, 1985	"			"	Harold J. Hunt	1729	425	50,000 ^{.00}	1.3 Acres, Lowndes Hill Rd, Waynes Co.
5064 Aug 13, 1985	"			"	Gene Paulos	1729	929	32,000 ^{.00}	Lot Cor. West North St. & North 2nd Mty. see REM Bk 1468 p 781
5126 Aug 13, 1985	"			"	101a Scottswood Dev. Co. & Joint Venture The Gothic Corp. et al	1729	955		Extension & Mod. agreement Bk 1689 pg. 491
5117 Aug 13, 1985	"			"	West North Properties	1729	834		Release lot - for mty. see REM REM Bk 1549 pg. 252
5126 Aug 13, 1985	"			"	James C. Schepis, et al	1729	951		Extra & Mod. Agree. - for mty. - see

INDIRECT or MORTGAGEE Index to Real Estate Mortgages — Greenville County, S. C.

REG. U. S. PAT. OFFICE *Chas McCott* County Indexes Since 1888
An Identifying Trade Mark

 Open at Proper Tab according to First Letter or Letters of Name and refer to Buff Sub-Index sheet for page reference.

COTT FAMILY NAME INDEX No. 75 © 1949
MADE BY THE COTT INDEX COMPANY, COLUMBUS, OHIO
SOLD BY WALKER, EVANS & COBURN CO., CHARLESTON, S.C.

FILE NUMBER DATE OF RECORD	MORTGAGEES FAMILY NAMES	GIVEN NAMES ABCDEFGHIJ	GIVEN NAMES JKLMNO	GIVEN NAMES PQRSTUVWXYZ	MORTGAGORS	BOOK	PAGE	Amount	BRIEF DESCRIPTION, LOCATION, ETC. (Not Warranted)
5123 Aug. 13, 1985	Bank			Trust Co. Southern &	Lammie Bowen m & wife	1729	945		Modification Agreement - for mtg. see Rem Sh. 1429 pg. 785, Ph. 1541 pg 666 & Book 1553 pg. 938 see Rem Sh. 1622 pg. 177 Extn. + Mod. Agreement - for mtg. see Rem Sh. 1491 pg. 458 Extn. + Mod. Agreement - for mtg.
5126 Aug. 13, 1985	"			"	"	1729	945		
5126 Aug. 13, 1985	"			"	Edna P. Morrah	1729	953		
5223 Aug. 14, 1985	"			"	Joe W. Hiller	1729	957		
5220 Aug. 14, 1985	"			"	John W. Muench, et al d/b/a Shelby Jean Tate	1730	8	12,505	Lat 15 Summit St. Bata 79.
5281 Aug. 14, 1985	"			"	Jean Tate	1730	17	13,608	Lots 29 & 36 Laurie Court In mtg. see Rem Sh. 1712 pg. 93 Release Lot 103 Callow Creek Sect
5191 Aug. 14, 1985	"			"	Woodcrest Development Co.	1730	170		Mtg. see Rem Sh. 1674 pg. 813 Extn. + Mod. Agreement. In mtg. see Rem Sh. 1529 pg. 726 Extn. + Mod. Agreement. In see Rem Sh. 1748 pg. 762 4th Amendment to mtg. for mtg.
5191 Aug. 14, 1985	"			"	Madeline H. Freeman	1729	996		
5454 Aug. 14, 1985	"			"	Joseph J. Pazdan	1729	998		
5635 Aug. 15, 1985	"			"	Cathran & Marby Bldg, Inc.	1730	181		
5565 Aug. 16, 1985	"			"	Thomas J. Wilson, Jr. et al	1730	573	25,750	196 Acre Fairview Sp. Less part for mtg. see Rem Sh. 1715 pg. 287 Release 5.5 acres Hwy 414 Saluda Sp. for mtg. see Rem Sh. 1668 pg. 781 Release Lot 54 Phil. Scatterwood Monaghan Co.
5672 Aug. 16, 1985	"			"	Clarence V. Glenn, et al d/b/a Scatterwood Dev. Joint Venture	1730	448		
5695 Aug. 16, 1985	"			"	The Foster Corp. et al	1730	650		
5826 Aug. 19, 1985	"			"	Bobby Helton et al	1730	670	25,000	Lot 72, Crane Ave. Victor In mtg. see Rem Sh. 1605 pg. 653 Release Unit 75 Jamestown II pg 97 & 1726 pg. 563 Subordination agree. see Rem Sh. 154
5824 Aug. 19, 1985	"			"	Sunbelt Properties	1730	855		
	"			"	Gary L. Jones, et al	1730	865		

Induced in Error

INDIRECT or MORTGAGEE Index to Real Estate Mortgages — Greenville County, S. C.

REG. U. S. PAT. OFFICE *Chas. McCall* County Indexes Since 1888 An Identifying Trade Mark

Open at Proper Tab according to First Letter or Letters of Name and refer to Buff Sub-Index sheet for page reference.

COTT FAMILY NAME INDEX No. 75 © 1949
MADE BY THE COTT INDEX COMPANY, COLUMBUS, OHIO
SOLD BY WALKER, EVANS & COGSWELL CO., CHARLESTON, S.C.

(9-K)

FILE NUMBER DATE OF RECORD	MORTGAGEES FAMILY NAMES	GIVEN NAMES ABCDEFGH	GIVEN NAMES IJKLMNO	GIVEN NAMES PQRSTUVWXYZ	MORTGAGORS	BOOK	PAGE	Amount	BRIEF DESCRIPTION, LOCATION, ETC. (Not Warranted)
5969 Aug 20, 1985	Bank			Trust Co. Southern &	Carolina Rentals, Inc.	1730	985	.00 500,000	2 Parcel, Rushmore Dr Zontyca Rem Bk 1668 Pg 781
6007 Aug 20, 1985	"			"	The Fortis Corp., et al	1731	88	.00	Release Lot 82 Peotagwood Pl 1
6059 Aug 21, 1985	"			"	Harold F. Hunt	1731	172	36,483	Stirling College Park Lot 7 Heatherly Dr. also Lot 34
6070 Aug 21, 1985	"			"	Michael W. Vinson	1731	197	2,988	2 acres
6070 Aug 21, 1985	"			"	Kenneth L. Vinson	1731	200	4,078	3 acres
6069 Aug 21, 1985	"			"	Don R. Lollis, et al	1731	237	13,461	Whispering Pines Lot 39 Oak Hill Dr.
6143 Aug 21, 1985	"			"	Paul M. Hardin, Jr	1731	300	4,844	Expt. Lots 79 & 80 Sharon Park
6176 Aug 22, 1985	"			"	Willis Curtey Davis, Jr	1731	355	8,000	Alpine Way Lot 83, Cor. Dellwood Dr. &
6202 Aug 22, 1985	"			"	William E. Smith	1731	386	152,000	Lot 3, Prestige Place
6226 Aug 22, 1985	"			"	FKA Janis W. Hayden Janis N. Nicholson	1731	420	22,832	Butter Sp. Lot 45, Hodgens Dr.
6379 Aug 23, 1985	"			"	Richard W. Locke	1731	594	88,500	8 Tracts Zontyca Rem Bk 1718 Pg 762
6435 Aug 23, 1985	"			"	Cathran & Darby Bloch, Inc.	1731	762	.00	Release Lot 390 Del Norte Estate, Sec. 3
6471 Aug 23, 1985	"			"	Joseph D. Kelly	1731	765	.00	see Rem Bk 1603 Pg. 54 Release 1-9 Area (Lot 1) for mtg.
6527 Aug 26, 1985	"			"	W. Harold M & Luba	1731	797	70,000	Lot 57, Bennington
6548 Aug 26, 1985	"			"	Anne C. Barber	1731	897	40,000	E. Park Avenue Lot 35, Cor. Vannoy &
6614 Aug 27, 1985	"			"	Lynell Peterson	1732	166	.00	mtg on Rem Bk 1650 Pg 426 Expt. & Mod. Agreement. For

INDIRECT or MORTGAGEE Index to Real Estate Mortgages — Greenville County, S. C.

REG. U. S. PAT. OFFICE *Chas McCott* County Indexes Since 1888
An Identifying Trade Mark

Open at Proper Tab according to First Letter or Letters of Name and refer to Buff Sub-Index sheet for page reference.

COTT FAMILY NAME INDEX No. 75 © 1949
MADE BY THE COTT INDEX COMPANY, COLUMBUS, OHIO
SOLD BY WALKER, EVANS & COGSWELL CO., CHARLESTON, S.C.

FILE NUMBER DATE OF RECORD	MORTGAGEES FAMILY NAMES	GIVEN NAMES ABCDEFGHIJ	GIVEN NAMES JKLMNO	GIVEN NAMES PQRSTUVWXYZ	MORTGAGORS	BOOK	PAGE	Amount	BRIEF DESCRIPTION, LOCATION, ETC. (Not Warranted)
6783 Aug 27 1985	Bank			Trust Co. Southern &	Cothran & Darby Bldg, Inc.	1732	303		Sugar Creek Tr. mty. see Rem Bl. 1718 Pg. 762 Release lot 153 Sept. 754. Dec. 3 page 2
6949 Aug 28 1985	"			"	James C. Johnson, et al	1732	389		Real Property Agreement
6989 Aug 28 1985	"			"	Carl L. Putnam	1732	417	25,000	Less Pt. 1.03 acres Fairview lot.
6883 Aug 28 1985	"			"	Edward L. Small et al	1732	505		Real Property Agreement
6938 Aug 28 1985	"			"	Woodcrest Dev. Co.	1732	510		In mty. see Rem Bl. 1712 pg. 93 Release lot 100 Collins Creek Sec 7
7045 Aug 29 1985	"			"	James Harold Mason, Jr.	1732	537	7,030	30 Pipkin Rd. Sec. A Devel. Etc. Lot 104 & pt. lot 105
7067 Aug 29 1985	"			"	Dwaine B. Johnson & Inc.	1732	583		In mty. see Rem Bl. 1699 pg. 932 Etc. & mod. Agreement
7068 Aug 29 1985	"			"	Jennifer L. Munro	1732	585		In mty. see Rem Bl. 1700 pg. 574 Etc. & mod. Agreement
7067 Aug 29 1985	"			"	Bryery W. Sam. et al	1732	587		In mty. see Rem Bl. 1674 pg. 841 Etc. & mod. Agreement
7251 Aug 30 1985	"			"	Laura Ann Brunson	1732	820	57,600	"Oak Forest Townhouses" Lot 2 Oak Forest Way.
7302 Aug 30 1985	"			"	Ellen H. Morgan	1732	890	15,209	06 Parcel Grove Ln.
7320 Aug 30 1985	"			"	James E. Jones, Jr. et al	1733	31	232,000	00 Prop. Reg. 5 Units Court Ridge Hwy
7378 Aug 30 1985	"			"	Cothran & Darby Bldg, Inc.	1733	120		HPA In mty. see Rem Bl. 1718 Pg. 702 Release Unit 36-A Sugar Creek Villas
7488 Sept 3 1985	"			"	Earle W. Allison, et al	1733	285	4,658	84 Parcel
7692 Sep 3 1985	"			"	Ed D Textile Parts & Service, Inc.	1733	600		Rem Bl. 1710 pg. 269 Etc. & mod. Agree - In mty. see
7692 Sep 3 1985	"			"	MCM Corporation	1733	602		Rem Bl. 1615 pg. 406 Etc. & mod. Agree - In mty. see

INDIRECT or MORTGAGEE Index to Real Estate Mortgages — Greenville County, S. C.

REG. U. S. PAT. OFFICE *Chas. McCath* County Indexes Since 1888 An Identifying Trade Mark

Open at Proper Tab according to First Letter or Letters of Name and refer to Buff Sub-Index sheet for page reference.


COTT FAMILY NAME INDEX No. 75 © 1949
MADE BY THE COTT INDEX COMPANY, COLUMBUS, OHIO
SOLD BY WALKER, EVANS & COGSWELL CO., CHARLESTON, S.C.

(P-1)

FILE NUMBER	MORTGAGEES	GIVEN NAMES	GIVEN NAMES	GIVEN NAMES	MORTGAGORS	BOOK	PAGE	Amount	BRIEF DESCRIPTION, LOCATION, ETC.
DATE OF RECORD	FAMILY NAMES	ABCDEFGHIJ	IJKLMNO	PQRSTUVWXYZ					(Not Warranted)
7692 Sep. 3 1985	Bank			& Trust Co. Southern	Charles E. Smith et al	1733	604		Bk. 1646 pg. 885 Extn. & Mod. Agre. for mtg. see Rem
7822 Sept 4 1985	"			"	James W. Capps	1733	774	4,927	3.15 Acres, Oaklawn Sp.
7950 Sept 5 1985	"			"	Steve C. Poulson	1733	914	24,166	Mont Dr. 6 Acres, Also Inactive View
7953 Sept 5 1985	"			"	Kenneth D. O'Shields	1733	924	21,800	Also easement 2.0 acres Marked Beech Rd.
8038 Sept 5 1985	"			"	Woodcrest Dev. Co.	1734	88		In mtg. ex Rem Bk. 1712 Pg 93 Release - lot 96 Collins Creek Sec. V
8254 Sep. 9 1985	"			"	Carolyn F. Banfiat	1734	86		see Rem Bk. 1664 pg. 85 Extn. & Mod. Agreement for mtg.
8066 Sept. 6 1985	"			"	Truman P. Masters et al	1734	97	7,478	4.68 Acres Chuck Spaw, Sp.
8070 Sept 6 1985	"			"	Lawrence M. Mc Kinney	1734	101	7,600	0.68 acs. - Partridge Lane Travelers Rest, Blk. Sp.
8152 Sept 6 1985	"			"	C. V. Glenn, et al	1734	140	20,000	lot 70 - A Dove Dr., Dove Est.
8198 Sept 6 1985	"			"	J. L. Mullinax, Jr.	1734	230	23,000	lot Augusta St
8225 Sep. 6 1985	"			3rd Amendment to mtg.	Em. of Charlotte, N.C. Fiedmont National Bank Co.	1734	245	156,000	9.80 acres. Laurel Loop
8264 Sept. 9 1985	"			"	J. Floyd Swilley et al	1734	312	19,000	lot 161 Brookfield
8322 Sept 9 1985	"			"	Linda K. Black	1734	418	50,000	Rd. & Bridgewater Dr., Botany wood sec. IV lot 1 7th fl. lot 177 Arundel
8371 Sept 9 1985	"			"	Donald F. Wilson et al	1734	438	20,000	lot 7 Hazelwood Sec. IV
8301 Sep. 9 1985	"			"	4110 Scatterwood Dr., a Joint Venture The Fortin Corp. et al	1734	362		In mtg. see Rem Bk. 1668 pg. 781 Release lot 47 Scatterwood Ph III
8392 Sept 9 1985	"			"	Cathran & Darby Bldg. Inc.	1734	422		see Rem Bk. 1718 Pg 762 Fifth Amendment to mtg. In mtg.

INDIRECT or MORTGAGEE Index to Real Estate Mortgages — Greenville County, S. C.

(in.) REG. U. S. PAT. OFFICE *Chas McCotts* County Indexes Since 1888 An Identifying Trade Mark

 Open at Proper Tab according to First Letter or Letters of Name and refer to Buff Sub-Index sheet for page reference.

COTT FAMILY NAME INDEX No. 75 © 1949
MADE BY THE COTT INDEX COMPANY, COLUMBUS, OHIO
SOLD BY WALKER, EVANS & COGSWELL CO., CHARLESTON, S.C.

FILE NUMBER DATE OF RECORD	MORTGAGEES FAMILY NAMES	GIVEN NAMES ABCDEFGHIJ	GIVEN NAMES JKLMNO	GIVEN NAMES PQRSTUVWXYZ	MORTGAGORS	BOOK	PAGE	Amount	BRIEF DESCRIPTION, LOCATION, ETC. (Not Warranted)
8451 Sept 10, 1985	Bank			Trust Co. Southern &	Paul S. Rossi, Jr.	1734	554	19,500	Meat Pl. Tract 3 (5.24 Acres) Hawks Stone Lake Hgts.
8557 Sept 10, 1985	"			" "	David A. Gibson, et al	1734	728	10,500	Lot 6 Chuck Spgs Rd. Sec 5
8636 Sept 11, 1985	"			" "	Barry L. Rosson, et al	1734	808	25,000	Part - Sec I Lot 159, Hudson Rd. Memphis
8751 Sept 11, 1985	"			" "	d/l/c Scattawood Dev. The Fortin Corp. et al	1734	925		For mtg. see Rem Bk. 1668 pg. 781. Release lot 6 Scattawood Pl. II
8751 Sept 11, 1985	"			" "	d/l/c Scattawood Dev. The Fortin Corp. et al	1734	946		For mtg. see Rem Bk. 1668 pg. 781 Release lot 3 Scattawood Pl. I
8856 Sept 12, 1985	"			" "	Cathan & Darby Bldg. Inc.	1735	197		For mtg. see Rem Bk. 1718 pg. 762 Release lot 635 Sugar Creek Map 3 Sec 3
9010 Sept 13, 1985	"			" "	Milford B. Bailey	1735	293	8,000	There old Settlement Road.
9070 Sept 13, 1985	"			" "	Paul J. Koch et al	1735	336	3,000	Lot 111 Pittsboro Sec. II
9039 Sept 13, 1985	"			" "	Cathan & Darby Bldg. Inc.	1735	421		For mtg. see Rem Bk. 1718 pg. 762 Release lot 667 Sugar Creek map 3 Sec. 3
9185 Sept 16, 1985	"			" "	Harvey Lampert, Jr.	1735	569	20,000	Lot 14 Pittsboro Sec. I
9194 Sept 16, 1985	"			" "	d/l/c Stanley Craig Stanley G. Craig Jr.	1735	627	15,000	Lot Pittsboro - 29. Parcel also 117 Acres N. Parker
9410 Sept 17, 1985	"			" "	Woodcrest Dev. Co.	1735	726		For mtg. see Rem Bk. 1712 pg. 93 Release lot 99 Collins Creek Sec V
9587 Sept 18, 1985	"			" "	Thomas D. Croft, et al	1736	177	47,700	Trayden Park Lots 236 & 237 Woodvale Ave.
9572 Sept 18, 1985	"			" "	Tanner Corp.	1736	118		For mtg. see Rem Bk. 1634 pg. 79. Agmt. & Mod. Agreement
9579 Sept 18, 1985	"			" "	Woodcrest Dev. Co., et al	1736	214		For mtg. see Rem Bk. 1712 pg. 93 Release lot 110 Collins Creek Sec V
9572 Sept 18, 1985	"			" "	David D. Kennedy	1736	120		For mtg. see Rem Bk. 1577 pg. 637 Extension & Modification Agreement

INDIRECT or MORTGAGEE Index to Real Estate Mortgages — Greenville County, S. C.

REG. U. S. PAT. OFFICE *Chas. McCorkle* County Indexes Since 1888 An Identifying Trade Mark

Open at Proper Tab according to First Letter or Letters of Name and refer to Buff Sub-Index sheet for page reference.

COTT FAMILY NAME INDEX No. 75 © 1949
MADE BY THE COTT INDEX COMPANY, COLUMBUS, OHIO
SOLD BY WALKER, EVANS & COGSWELL CO., CHARLESTON, S.C.

(9-m)

FILE NUMBER DATE OF RECORD	MORTGAGEES FAMILY NAMES	GIVEN NAMES ABCDEFGHIJ	GIVEN NAMES JKLMNO	GIVEN NAMES PQRSTUVWXYZ	MORTGAGORS	BOOK	PAGE	Amount	BRIEF DESCRIPTION, LOCATION, ETC. (Not Warranted)
9572 Sept. 18, 1985	Bank			Trust Co. Southern &	Ray B. Carter, et al	1736	122		2 nd mtg. sec. REM bk 1624 Pg 968 Extension + Modification Agreement
9572 Sept 18, 1985	"			" "	Robert W. Roy, et al	1736	124		2 nd mtg. sec. REM bk 1677 Pg 459 Extension + Modification Agreement
9572 Sept 18, 1985	"			" "	Jules Haymann	1736	126		2 nd mtg. sec. REM bk 1712 Pg 443 Extension + Modification Agreement
9698 Sept 19, 1985	"			" "	Madeline H. Freeman et al	1736	356	35,000	Traylor Park Lot 285 Rock Creek Dr. 85-4323
9819 Sept. 20, 1985	"			" "	Jerry A. Willis, D.M.D.	✓	✓	✓	Furniture - 127 Hunts Bridge Rd.
9956 Sept 20, 1985	"			" "	J. B. Campbell et al	1736	483	30,833	4.58 acre View mont Rd.
9831 Sept 20, 1985	"			" "	Jerry A. Willis, Don D. et al	1736	523	135,000	Pt. lot 3 Hunts Bridge Rd. Sugar Rd. Extn. + Spear Lane
9839 Sept 20, 1985	"			" "	James L. Bowling, Jr.	1736	549	21,865	Lot 1 = 3.83 acres on White
9947 Sept 20, 1985	"			" "	Cathran + Darby Bldg. Inc.	1736	690		2 nd mtg. sec. REM bk 1718 Pg 762 Release - Lot 707 Sugar Creek Map 2 Sec 3
9946 Sept. 20, 1985	"			" "	Cathran + Darby Bldg. Inc.	1736	752		N.P.R. 2 nd mtg. sec. REM bk 1718 Pg 762 Release - Unit 39-C Sugar Creek Villas
10079 Sept 23, 1985	"			" "	B + H Enterprises	1736	970	55,000	17.3 acres U.S. Hwy 276
10082 Sept 23, 1985	"			" "	Billy Joe Black	1736	972	20,013	2 parcels Butler Rd.
10102 Sept 23, 1985	"			" "	David Chesson et al	1737	1	63,325	Collins Creek Sec V Lot 105 Collins Ridge Dr.
10110 Sept 23, 1985	"			" "	Herman B. Miller, Jr. et al	1737	29	18,000	Less Pt. 13 1/2 ac. White Horse Rd. Extn
10109 Sept 23, 1985	"			" "	Joseph W. Felks III	1737	41	49,600	Collins Creek Sec V Lot 104 Collins Ridge Dr.
10173 Sept. 24, 1985	"			" "	Fletcher L. Kirkland, Jr. et al	1737	132	235,000	Butler Rd. + Hwy. I-385 5.31 acres + 6.04 acres - Car.

INDIRECT or MORTGAGEE Index to Real Estate Mortgages — Greenville County, S. C.

() REG. U. S. PAT. OFFICE *Chas McCott* County Indexes Since 1888 An Identifying Trade Mark

Open at Proper Tab according to First Letter or Letters of Name and refer to Buff Sub-Index sheet for page reference.

COTT FAMILY NAME INDEX No. 75 © 1949
MADE BY THE COTT INDEX COMPANY, COLUMBUS, OHIO
SOLD BY WALKER, EVANS & COGSWELL CO., CHARLESTON, S.C.

FILE NUMBER	MORTGAGEES	GIVEN NAMES	GIVEN NAMES	GIVEN NAMES	MORTGAGORS	BOOK	PAGE	Amount	BRIEF DESCRIPTION, LOCATION, ETC.
DATE OF RECORD	FAMILY NAMES	ABCDEF GH	IJKLMNO	PQRSTU VWXYZ					(Not Warranted)
10295 Sept 24, 1985	Bank			Trust Co. Southern	Woodcrest, Dev. Co.	1737	170		2 nd mtg. on EMBk 1712 Pg 93 Release lot 104 Calloway Creek Rec D
10403 Sept 25, 1985	"			"	TMM of Greenville	1737	587	100,000	0.75 ac. Maroon Blvd
10417 Sept 25, 1985	"			"	Leon J. Moses	1737	620	25,000	Dustin Sp. Lots 132, 131 + pt lot 133 Greenbriar
10489 Sept 25, 1985	"			"	L. Gary Gilliam	1737	692	2,700	Little Creek Phase F Lot 120 Hopping Spring Lane
10552 Sept 26, 1985	"			"	Bobby Jo H. Owen	1737	836	10,500	Spring Forest Lot 8 Old Pathway Rd.
10596 Sept 26, 1985	"			"	Cathran & Darby Bldg. Inc.	1737	923		Release lot 665 map 3 Sec 3 Sugar Creek 2 nd mtg. on EMBk 1718 Pg 762
"	"			"	" " "	1737	923		+ First Amend. Bk 1719 Pg 220
10614 Sept 26, 1985	"			"	Venture, a.s.c. Inc. Pts. Northgate Trace Joint	1737	927		2 nd mtg. on EMBk 1680 Pg 37 Release Unit 21 Northgate Trace
10819 Sept 27, 1985	"			"	Thomas J. Enald, et al	1738	163	21,000	Unit B-34 Middleton P. of P.K.
10840 Sept 27, 1985	"			"	Leland B. Scott et al	1738	236	152,500	Lot 45 Brookside Joint see EMBk 1718 Pg 762
10823 Sept 27, 1985	"			"	Cathran & Darby Bldg. Inc.	1738	232		2 nd mtg. on EMBk 1718 Pg 762
10829 Sept 27, 1985	"			"	Cathran & Darby Bldg. Inc.	1738	240		Release lot 45 Brookside Joint
11066 Sept 30, 1985	"			"	Warren E. Willis et al	1738	525	150,000	Traveler Rest 0.99 ac Indian Path Rd.
11058 Sept 30, 1985	"			"	Nutex Inc.	1738	544	250,000	Lots 9, 10 & 11 Catalina Dr,
11156 Oct 1, 1985	"			"	Robert M. Kendrick et al	1738	630	15,000	Springwood Forest Lot 138 Lady Maria Lane
11358 Oct 1, 1985	"			"	Greenville Board of Realtors	1738	884	250,000	Lot Maroon Rd.

INDIRECT or MORTGAGEE Index to Real Estate Mortgages — Greenville County, S. C.

REG. U. S. PAT. OFFICE *Chas McCulloch* County Indexes Since 1888 An Identifying Trade Mark

Open at Proper Tab according to First Letter or Letters of Name and refer to Buff Sub-Index sheet for page reference.


COTT FAMILY NAME INDEX No. 75 © 1949
MADE BY THE COTT INDEX COMPANY, COLUMBUS, OHIO
SOLD BY WALKER, EVANS & COGSWELL CO., CHARLESTON, S.C.

(9-N)

FILE NUMBER DATE OF RECORD	MORTGAGEES FAMILY NAMES	GIVEN NAMES ABCDEFGHIJ	GIVEN NAMES JKLMNO	GIVEN NAMES PQRSTUVWXYZ	MORTGAGORS	BOOK	PAGE	Amount	BRIEF DESCRIPTION, LOCATION, ETC. (Not Warranted)
11372 Oct 1, 1985	Bank				Trust Co. Southern &	1738	924	-00 41,654	22 Acre Less part
11135 Oct 1, 1985	"				"	1738	946		Real Prop Agree For mtg on Rem Blk 1718 pg 762
11230 Oct 1, 1985	"				Cathern & Darby Bldg, Inc.	1738	749		Release Unit 711 Sugar Creek Sub Div 2
11583 Oct 2, 1985	"				William T. Lyphrit, et al	1738	999		Real Property Agreement
11459 Oct 2, 1985	"				Datish B. Kenariwala	1739	82	26,395 ^{.00}	Lot 90 Deverger Place, Sec 3
11587 Oct 2, 1985	"				Milton D. Young, et al	1739	266	8,700 ^{.00}	Estates, Sec. II Lot 4, Mt. Williamburg
11588 Oct 2, 1985	"				Murvin L. Prant, et al	1739	268	20,000 ^{.00}	Youn Ests. Lot 2, Old Easley Bridge Rd.
11589 Oct 2, 1985	"				Juanita J. Edwards	1739	272	13,600 ^{.00}	Pt. lots 7, 8 & 9, Athelone Ave.
11583 Oct 2, 1985	"				Caroline Edmonds	1739	313		Real Prop Agree.
11615 Oct 3, 1985	"				Southern Technologies, Inc.	✓	✓	✓	85-4482 1070 Thousand Oaks Blvd. Furniture - 137m Pelham Rd., Greenville, SC or
11490 Oct 2, 1985	"				Cathern & Darby Bldg, Inc.	1739	320		For mtg on Rem Blk 1718 pg 762 Release Unit 34 - Sugar Creek Villa H.P.
11640 Oct 3, 1985	"				Amatele D. Parro, et al	1739	323	20,000 ^{.00}	Bank Lender Acct. lots 32 & 33 Miami Ave. Pt. lots 33 & 32 Whitman St. Spring
11716 Oct 3, 1985	"				William B. Freeman, et al	1739	395	19,000 ^{.00}	Est. Pt lot 30 Tournament Ln. Terra Pine
11712 Oct 3, 1985	"				Warren E. Willis, et al	1739	404	25,000 ^{.00}	17.25 Acre William Litch Jr. Past
11796 Oct 4, 1985	"				Rodie L. Cox	1739	514	18,341 ^{.65}	31.15 Acre Pelzer-Woodville Rd.
11796 Oct 4, 1985	"				Mary B. Vinson	1739	517	17,925 ^{.98}	2.63 Acre

INDIRECT or MORTGAGEE Index to Real Estate Mortgages — Greenville County, S. C.

REG. U. S. PAT. OFFICE *Chas. McCath* County Indexes Since 1888 An Identifying Trade Mark

 Open at Proper Tab according to First Letter or Letters of Name and refer to Buff Sub-Index sheet for page reference.

COTT FAMILY NAME INDEX No. 75 © 1949
MADE BY THE COTT INDEX COMPANY, COLUMBUS, OHIO
SOLD BY WALKER, EVANS & COGSWELL CO., CHARLESTON, S. C.

FILE NUMBER DATE OF RECORD	MORTGAGEES FAMILY NAMES	GIVEN NAMES ABCDEFGHIJ	GIVEN NAMES JKLMNO	GIVEN NAMES PQRSTUVWXYZ	MORTGAGORS	BOOK	PAGE	Amount	BRIEF DESCRIPTION, LOCATION, ETC. (Not Warranted)
11857 Oct 4, 1985	Bank			Trust Co. Southern &	<i>Inc.</i> Cathran + Darby Builders	1739	710		<i>inc mty see REM Bk 1718 pg 670</i> Release Lot 670, mp 3, Sec 3 Sugar Creek
11892 Oct 4, 1985	"			" "	Sunbelt Properties <i>Inc.</i>	1739	716		<i>mty see REM Bk 1739 pg 716</i> Release Unit 67 James towne II for
11950 Oct 7, 1985	"			" "	Robert C. Brown	1739	740	5,722	<i>4 acrs @ Neal Sq.</i> <i>for mty see REM Bk 1693 pg 921</i> Extn. & Mod. Agreement
11982 Oct 7, 1985	"			" "	Catherine P. Capps	1739	929		
12279 Oct 9, 1985	"			" "	Roy E. Bell, et al	1740	175	63,000	<i>Lat West Washington St.</i> <i>Seven acrs</i>
12327 Oct 9, 1985	"			" "	Michael J. McMahon, et al	1740	265	24,000	<i>Lat 66 East Indian trail</i> <i>1/2 acrs "garden"</i>
12323 Oct 9, 1985	"			" "	W. Gerald Bridge, et al	1740	269	12,000	<i>Re-land</i> <i>Lat 105 Collins Creek Sec 2</i> <i>171-174 93</i>
12381 Oct 9, 1985	"			" "	Warren E. Willie, et al	1740	281	150,000	<i>99 acrs Indian Lake Rd. Tr.</i> <i>for mty see REM Bk 171-174 93</i> <i>Release Lat 105 Collins Creek Sec 2</i>
12336 Oct 9, 1985	"			" "	Woodcrest Dev. Co.	1740	317		<i>Mty see REM Bk 1718 pg 762</i> <i>Seventh Amendment to Mty. for</i> <i>for mty see REM Bk 1681 pg 34</i> <i>Release Unit 20 Northgate Lane</i>
12333 Oct 9, 1985	"			" "	Cathran + Darby Bldrs, Inc.	1740	182		
12337 Oct 9, 1985	"			" "	Northgate Lane Joint Venture	1740	318		
12405 Oct 10, 1985	"			" "	Edward H. Nembrey, et al	1740	332	50,000	<i>444</i> <i>Lat 9 Charleston Parkhouse</i>
12455 Oct 10, 1985	"			" "	James Denton Spackman, et al	1740	373	150,000	<i>9.332 acrs</i> <i>see REM Bk 1659 pg 291</i>
12422 Oct 10, 1985	"			" "	J. L. Lindsay	1740	515		<i>Extn & Mod Agreement for mty</i>
12612 Oct 11, 1985	"			" "	Wyatt A. Davis, Jr.	1740	594	30,000	<i>Lat 204 Brookfield Sec. IV</i>
12584 Oct 11, 1984	"			" "	Judy A. Plummer	1740	561	8,000	<i>Lat 228 Elizabeth Dr.</i>

INDIRECT or MORTGAGEE Index to Real Estate Mortgages — Greenville County, S. C.

REG. U. S. PAT. OFFICE *Chas McCott* County Indexes Since 1888 An Identifying Trade Mark

 Open at Proper Tab according to First Letter or Letters of Name and refer to Buff Sub-Index sheet for page reference.


COTT FAMILY NAME INDEX No. 75 © 1949
MADE BY THE COTT INDEX COMPANY, COLUMBUS, OHIO
SOLD BY WALKER, EVANS & COGSWELL CO., CHARLESTON, S.C.

(P-0)

FILE NUMBER DATE OF RECORD	MORTGAGEES FAMILY NAMES	GIVEN NAMES ABCDEFGHIJ	GIVEN NAMES KLMNOP	GIVEN NAMES QRSTUVWXYZ	MORTGAGORS	BOOK	PAGE	Amount	BRIEF DESCRIPTION, LOCATION, ETC. (Not Warranted)
12637 Oct 11, 1985	Bank			& Trust Co. Southern	William B. Long, Jr.	1740	669	-80 13,700	Lat. Riverside Drive
12704 Oct 11, 1985	"			"	Christine J. Logan	1740	743	-80 150,000	Lat South Plantationburg Dr. 30 mt. su. LEM Bl. 1627 pg. 419
12684 Oct 11, 1985	"			"	Kellett Park, Inc.	1740	617		Release Lat 15 Kellett Park Sec III 30 mt. su. LEM Bl. 1706 pg. 217 Extn. & Modification Agreement
12686 Oct 11, 1985	"			"	Thomas E. Bridwell	1740	778		
12748 Oct 14, 1985	"			"	Charles J. Kinke, Jr. et al	1740	784	80 45,000	3.68 Aca
12745 Oct 14, 1985	"			"	Gerry L. Corn et al	1740	795	-80 15,000	Lat 83 Cambridge
12780 Oct 14, 1985	"			"	Olin R. Blanton et al	1740	863	80 6,000	Lat 1 E. Montclair Ave. see REM Bl 1711 pg 329
12852 Oct 14, 1985	"			"	Faye G. Garrett	1740	994		Extn. & Mod. Agree. 30 mt see 3 30 mt su. LEM Bl 1718 pg 762
12859 Oct 14, 1985	"			"	Cochran & Narby Bldg 7th	1740	998		Release Sub 723 Sugar Creek Map 2
12933 Oct 15, 1985	"			"	Anne N. Hoffman et al	1741	141	80 18,000	Reg. Unit 15 DeSantis Place 2nd. Prop
13060 Oct 15, 1985	"			"	E. Dean Anderson et al	1741	288	80 23,500	Lat 52 Chanticleer 20th St. II
13063 Oct 15, 1985	"			"	J. David Smith et al	1741	303	80 50,000	Lat 139 Kingfisher Sec II
13028 Oct 15, 1985	"			"	College Properties, Inc.	1741	248		Phase II 30 mt su. LEM Bl. 1019 pg 769 Release Lat 52 Chanticleer 20th
13100 Oct 16, 1985	"			"	R. E. Turner	1741	455		Real property Agreement
13146 Oct 16, 1985	"			"	James M. Miles	1741	459	80 150,000	Lat 33 Brookside Forest
13167 Oct 16, 1985	"			"	Elizabeth M. McBathey	1741	480	80 20,000	yr. garden Lat 107 Hillsborough Sec 2

INDIRECT or MORTGAGEE Index to Real Estate Mortgages — Greenville County, S. C.

REG. U. S. PAT. OFFICE *Chas. McCall* County Indexes Since 1888 An Identifying Trade Mark

 Open at Proper Tab according to First Letter or Letters of Name and refer to Buff Sub-Index sheet for page reference.

COTT FAMILY NAME INDEX No. 75 © 1949
MADE BY THE COTT INDEX COMPANY, COLUMBUS, OHIO
SOLD BY WALKER, EVANS & COGSWELL CO., CHARLESTON, S.C.

FILE NUMBER DATE OF RECORD	MORTGAGEES FAMILY NAMES	GIVEN NAMES ABCDEFGHIJ	GIVEN NAMES JKLMNO	GIVEN NAMES PQRSTUVWXYZ	MORTGAGORS	BOOK	PAGE	Amount	BRIEF DESCRIPTION, LOCATION, ETC. (Not Warranted)
13154 Oct 16, 1985	Bank			Trust Co. Southern &	J. L. King	1741	499	.40 34,425	Augusta Rd. Oaklawn Sp. .70 Acs. Old Hundred Rd +
13202 Oct 16, 1985	"			"	Harold S. Hunt	1741	526	.00 28,502	Durham Ave. Alas Det Hwy 8 Pt Lts 65 + 66 Cav. Queen + West St.
13294 Oct 17, 1985	"			"	George Earl Parker	1741	641	.58 25,396	Rd. Oaklawn Sp. Int 14.50 Acs Sandy Springs
13305 Oct 17, 1985	"			"	C. Bruce Buchanan ^{etal}	1741	656	.00 30,000	Sugar Creek Lot 370 Cliffwood Ct. Map 6
13383 Oct 17, 1985	"			"	Edward P. Holder ^{jr.}	1741	738	.00 63,000	Lot 56 Pine Tree, Simpsonville for mtg see REM Bk 1718 pg 762
13328 Oct 17, 1985	"			"	Cathryn + Darby Bldg, Inc	1741	685		Release Lot 719 Map 2 Sec 3, Sugar Creek see REM Bk 1705 pg 940
13332 Oct 17, 1985	"			"	Walter Kenneth Russell ^{etal}	1741	804		Ext. + Modification Agreement for mtg see REM Bk 1622 pg 924
13332 Oct 17, 1985	"			"	Pat A. Pierce	1741	806		Ext. + Modification Agreement for mtg see REM Bk 1646 pg 623
13332 Oct 17, 1985	"			"	Information, Inc. ^{etal}	1741	808		Ext. + Modification Agreement for mtg see REM Bk 1576 pg 91
13332 Oct 17, 1985	"			"	James T. Miller ^{IV} ^{etal}	1741	810		Ext. + Modification Agreement for mtg see REM Bk 1564 pg 363
13332 Oct 17, 1985	"			"	Albert M. Hicks ^{etal}	1741	812		Ext. + Modification Agreement for mtg see REM Bk 1604 pg 14
13332 Oct 17, 1985	"			"	Alice Drake Carter	1741	814		Ext. + Modification Agreement for mtg see REM Bk 1574 pg 809
13332 Oct 17, 1985	"			"	Edward A. Ambrose ^{Inc} ^{etal}	1741	816		Ext. + Modification Agreement for Creek for mtg see REM Bk 1574 pg 762
13412 Oct 17, 1985	"			"	Cathryn + Darby Bldg, Inc. ^{etal}	1741	827		Release Lot 1471 Map 2 Sec 3, Sugar Creek for mtg see REM Bk 1673 pg 803
13531 Oct 17, 1985	"			"	Harvest Lane Courthouse ^{etal}	1741	821		Release Lien from Judgment Roll # 85-4130
13535 Oct 18, 1985	"			"	William R. Penning ^{etal}	1741	883	400,000	1st Mortgage Lot 45 Cav. Queen Ln. + West St.

INDIRECT or MORTGAGEE Index to Real Estate Mortgages — Greenville County, S. C.

REG. U. S. PAT. OFFICE *Chas McCott* County Indexes Since 1888 An Identifying Trade Mark

 Open at Proper Tab according to First Letter or Letters of Name and refer to Buff Sub-Index sheet for page reference.

COTT FAMILY NAME INDEX No. 75 © 1949
MADE BY THE COTT INDEX COMPANY, COLUMBUS, OHIO
SOLD BY WALKER, EVANS & COGSWELL CO., CHARLESTON, S.C.

(9-P)

FILE NUMBER DATE OF RECORD	MORTGAGEES FAMILY NAMES	GIVEN NAMES ABCDEFGH	GIVEN NAMES IJKLMNO	GIVEN NAMES PQRSTUVWXYZ	MORTGAGORS	BOOK	PAGE	Amount	BRIEF DESCRIPTION, LOCATION, ETC. (Not Warranted)
13564 Oct. 18, 1985	Bank			Trust Co. Southern &	Robert H. Styles, et al	1741	952	58 29,020	Lot 8 Miller St. Village 7 Station
13575 Oct 19, 1985	"			"	William Lloyd Coaley, et al	1741	965	.56 12,733	3.2 acres also Eminent
13590 Oct. 18, 1985	"			"	Lucille M. Ware	1742	55	.00 29,000	Regina Unit 24 Budget Court - John. Prop
13628 Oct 18, 1985	"			"	Venture, S.C. Rem Pts Northgate Ince Joint	1742	140		Blk 680 Pg 374 1740 Pg 661 Subordination of Mtg. Foreclosure
13631 Oct 18, 1985	"			"	Thomas Elijah Jones, et al	1742	144		Mtg. see REM Blk 1616 Pg 292 Extra + Mod. Agreement 302
13751 Oct 21, 1985	"			"	B. E. Carlton, et al	1742	227	.00 26,000	mt. 2p. Len Pt. 24.8 Acres Concord Rd. Palmyra
13790 Oct 21, 1985	"			"	Kellett Park, Inc	1742	330		Sp. mtg. see REM Blk 1627 Pg 419 Kilham lot 38 Kellett Park Sub P
13848 Oct 22, 1985	"			"	W. Roy Phillips III	1742	336	.00 95,000	Cont. office Park 24. Prop Reg. Unit 2ET + 2ET Linnside
13918 Oct 22, 1985	"			"	William E. Bomer, Jr.	1742	401	.00 50,000	Lots 13 + 15 Lake Unit Rd.
13951 Oct. 22, 1985	"			"	James W. Bataan, et al	1742	446	.00 12,000	Lot 82 Land Development Co. Mtg. see REM Blk 1708 Pg 381
13984 Oct 22, 1985	"			"	Lowrey B. Johnson Co. Inc.	1742	546		Extra + Mod. Agreement 2r
14254 Oct. 24, 1985	"			"	James D. Darrett, et al	1742	823	.20 12,127	1 acre Saluda 2p.
14385 Oct. 25, 1985	"			of Williamston	Johnny B. McCullough, et al	1743	17	.44 12,171	Sp. 1.18 Acres Hwy. 247 Oakblawn
14383 Oct. 25, 1985	"			of Williamston	Derrell N. Lindley, et al	1743	20	.50 27,423	Oakblawn Sp. 1.40 Acres Ware Rd.
14403 Oct. 25, 1985	"			"	David G. Whitcomb, et al	1743	155	.00 14,000	Dr. 9.84 Acs. Rock Crest
14313 Oct 25, 1985	"			"	Todd S. Raubalt, et al	1743	265	.00 20,000	Lot 76, Sugar Creek, Map 5

INDIRECT or MORTGAGEE Index to Real Estate Mortgages — Greenville County, S. C.

REG. U. S. PAT. OFFICE *Chas. McCath* County Indexes Since 1888 An Identifying Trade Mark

 Open at Proper Tab according to First Letter or Letters of Name and refer to Buff Sub-Index sheet for page reference.

COTT FAMILY NAME INDEX No. 75 © 1949
MADE BY THE COTT INDEX COMPANY, COLUMBUS, OHIO
SOLD BY WALKER, EVANS & COGSWELL CO., CHARLESTON, S.C.

FILE NUMBER	MORTGAGEES	GIVEN NAMES	GIVEN NAMES	GIVEN NAMES	MORTGAGORS	BOOK	PAGE	Amount	BRIEF DESCRIPTION, LOCATION, ETC.
DATE OF RECORD	FAMILY NAMES	ABCDEFGHIJ	IJKLMNO	PQRSTUVWXYZ					(Not Warranted)
14553 Oct. 28, 1985	Bank			Trust Co Southern *	Bob R. James, et al	1743	423	20,000	Bishop Hts Mauldin Lot 37 Ashmore Bridge Rd.
14611 Oct. 29, 1985	'			'	John D. Creech, et al	1743	552	100,000	Page Court Cotton Creek rd. (11) Lot 81 Cr. Bobb's Hollow +
14936 Oct. 30, 1985	'			'	Timothy L. Arago	1743	955	19,000	Dr. Kent Bates Sp. Pt. lot 70-72 Lane Dr. Lane Est.
14937 Oct. 30, 1985	'			'	Paul N. Lane	1743	967	13,300	Lot 174-78 N. City Court Est.
14949 Oct. 30, 1985	'			'	D. L. McKittrick	1744	32	2,469	Rent Sp. Lot 119 Main St. Extn. Corner
14984 Oct. 31, 1985	'			'	William E. Bruce et al	1744	58	25,313	1 Acre St. Hwy. 290 Orchard Sp. Rd. Oaklawn Sp.
15687 Oct 31, 1985	"			"	Larry J. Etris	1744	164	5,271	1 Acre Oak, Shale - Greenville
15225 Oct 31, 1985	"			"	Paula Sue Smith	1744	346	15,000	lot 43 Forest Hgts.
15229 Oct 31, 1985	"			"	aka Harry B. Luthi Co. Harry B. Luthi, et al	1744	368	25,000	lot 5 Robinson St easement Less Pl.
15299 Nov. 1, 1985	"			"	David L. Shuman et al	1744	561	7,781	lot C Pine Drive Also Park
15334 Nov. 1, 1985	"			"	Charles R. Dimisdale et al	1744	581	7,700	lot Park Ave. Piedmont Jt Mtg. Dec 15 1984 Bk 1688 Pg 599
15364 Nov. 1, 1985	"			"	Cecil H. Nelson, Jr.	1744	629		Extension & Modifications Agree Sey. J.
15481 Nov. 4, 1985	'			'	James K. Riple, et al	1744	765	60,000	lot 78 Rose Wood Dr. Pine Brook Sp. et
15517 Nov. 4, 1985	'			'	Charles R. Fowler, et al	1744	783	94,000	Forest Hgts. Pt. lots E & F East Starin Road
15542 Nov. 4, 1985	'			'	Grace R. Styler	1744	840	32,743	lot 90 Walnut Lane Long Park
15581 Nov. 4, 1985	"			"	Darwin L. Shaffer, et al	1744	905	50,000	lot North main street

INDIRECT or MORTGAGEE Index to Real Estate Mortgages — Greenville County, S. C.

REG. U. S. PAT. OFFICE *Chas McColl* County Indexes Since 1888 An Identifying Trade Mark

Open at Proper Tab according to First Letter or Letters of Name and refer to Buff Sub-Index sheet for page reference.

COTT FAMILY NAME INDEX No. 75 © 1949
MADE BY THE COTT INDEX COMPANY, COLUMBUS, OHIO
SOLD BY WALKER, EVANS & COGSWELL CO., CHARLESTON, S.C.

(9-9)

FILE NUMBER DATE OF RECORD	MORTGAGEES FAMILY NAMES	GIVEN NAMES ABCDEFGHIJ	GIVEN NAMES JKLMNO	GIVEN NAMES PQRSTUVWXYZ	MORTGAGORS	BOOK	PAGE	Amount	BRIEF DESCRIPTION, LOCATION, ETC. (Not Warranted)
15600 Nov 4, 1985	Bank			Trust Co. Southern &					In mty see Rem Blk 1718 Pg 762 Release Lat 661 Sugar Creek Map 3 Sec 3
15604 Nov 4, 1985	'			"	Cathan & Starkey Bldg. Inc. 4116 Scattwood Dr., a Joint Venture The Curtis Corp. et al	1745	19		Joy mty. see Rem Blk 1668 pg. 781 Release Lat 5 Scattwood Ph. I.
15684 Nov 5, 1985	"			"	Lenola C. Brown Nov 5 R. 7444 Prop.	1745	195		Real Property Agreement see Rem Blk 1627 pg. 46
15712 Nov 5, 1985	'			"	Delta O.R.F. Properties	1745	248		Extn. & Mod. here - for mty. Rem Blk 1627 pg 419
15712 Nov 5, 1985	"			"	Kellett Park, Inc.	1745	250		Extn. & Mod. here - for mty. see Rem Blk 1668 pg 661
15712 Nov 5, 1985	"			"	M. J. Hughes, Jr.	1745	252		Extn. & Mod. here - for mty. see
15884 Nov 6, 1985	"			"	Leonwood W. Pines et al M.K. & Josephine S. Stowe	1745	322	22,500	5.60 Acres Hammett Rd.
15886 Nov 6, 1985	"			"	Josephine S. Hambley	1745	330	19,139	Lat 19, Meyers Dr. In mty. see Rem Blk 1730 pg. 573
15932 Nov 6, 1985	'			"	Thomas J. Wilson Jr. et al	1745	315		Release 5 Acres Harrison Bridge Rd. In mty. see Rem Blk 1574 pg. 807
15929 Nov 6, 1985	"			"	Edward H. Hambley Bldg. Inc.	1745	413		Release Lat 6 Oakfern Sec I
16030 Nov 7, 1985	'			"	Sarah P. Holden a/k/a Nelson Turner	1745	471	28,000	7.56 Acres Lake View Dr.
16029 Nov 7, 1985	'			"	Nelson A. Turner, et al	1745	495	15,000	10.83 Acres Callahan mts Road see Rem Blk 1684 pg 482
16197 Nov 8, 1985	"			"	Cynthia A. Walker	1745	819		Extn. & Mod. Agreement - for mty. Rem Blk 1707 pg 888
16197 Nov 8, 1985	"			"	Wm. D. Richardson, et al	1745	821		Extn. & Mod. Agreement - for mty. see see Rem Blk 1584 pg. 433
16197 Nov 8, 1985	"			"	Thomas E. Barton Jr. et al	1745	823		Extn. & Mod. Agreement - for mty.
16412 Nov 12, 1985	'			"	Ethel C. Durham	1746	106	20,692	Lat White Horse Rd.

INDIRECT or MORTGAGEE Index to Real Estate Mortgages — Greenville County, S. C.

() REG. U. S. PAT. OFFICE *Chas McCalls* County Indexes Since 1888 An Identifying Trade Mark


 Open at Proper Tab according to First Letter or Letters of Name and refer to Buff Sub-Index sheet for page reference.

COTT FAMILY NAME INDEX No. 75 © 1949
MADE BY THE COTT INDEX COMPANY, COLUMBUS, OHIO
SOLD BY WALKER, EVANS & COGSWELL CO., CHARLESTON, S.C.

FILE NUMBER DATE OF RECORD	MORTGAGEES FAMILY NAMES	GIVEN NAMES ABCDEFGHIJ	GIVEN NAMES KLMNO	GIVEN NAMES PQRSTUVWXYZ	MORTGAGORS	BOOK	PAGE	Amount	BRIEF DESCRIPTION, LOCATION, ETC. (Not Warranted)
16463 Nov. 12, 1985	Bank			Trust Co. Southern &	Alvin F. Bataon	1746	140	.00 90,000	Rd. Transition Rest Lat River Hwy. also lot M.S. Elchaney
16463 Nov. 12, 1985	"			"	Alvin F. Bataon	1746	142	.00 100,000	Highland Terrace abatement Lot 21 E. Hillcrest Dr.
16490 Nov. 12, 1985	"			"	Roy Spann Bookkeeping Systems, Inc.	1746	205	.00 145,000	2 Parcel Commercial Dr. 2nd mtg. see REM Bk 1466 Pg 279
16493 Nov 12, 1985	"			"	W.W. Switzer, et al	1746	176	.00	Release 2 acres Oaklawn Sp.
16551 Nov 13, 1985	"			"	Tommy J. Hamlin et al	1746	247	.00 12,603	Rd. Tract 9 Woodville - Peloyer
16584 Nov 13, 1985	"			"	Thomas W. Duvall et al	1746	293	.84 31,572	Iron Village St. Iron Junction Sp. Lots 21 & 22 Iron Circle
16694 Nov. 14, 1985	"			"	Richard Thomas Berry et al	1746	402	.00 20,000	Broadford Road Lot 178 Bel Rest. Est.
16705 Nov. 14, 1985	"			"	Kenneth L. Hall et al	1746	442	.00 156,500	3 Beau Rd. 3 acres on Suber mill Rd.
16801 Nov. 14, 1985	"			"	Charles R. Pickelsimer et al	1746	504	.00 45,000	Lot 47 Longfellow Area
16831 Nov 15, 1985	"			"	Joseph W. Gosnell	1746	594	.00 50,000	Lot 16 Jones Ave.
16853 Nov 15, 1985	"			"	Robert E. Barbrey, et al	1746	646	.00 8,150	2 Parcel Rosedale Chick Spgs Sp.
16940 Nov 15, 1985	"			"	J. Michael Wilson, et al	1746	751	.00 8,000	Lot 56 Ivanhoe Circle
16952 Nov 15, 1985	"			"	David L. Crawford et al	1746	788	.00 6,500	1.59 acres Roper Mt. Rd.
16889 Nov. 15, 1985	"			"	Kenneth Sweet, et al	1746	883	.75 7,250	Parcel
17094 Nov. 18, 1985	"			"	Cheryl D. Berman et al	1746	928	.00 50,000	Blvd. Pt. lots 210, 211 & 212 Wade Hampton
17370 Nov 20, 1985	"			"	Thomas J. Wilson Jr. et al	1747	370	.00	2nd mtg. see REM Bk 1730 Pg 513 Release 10.3 acs. Harrison Bldg Rd.

INDIRECT or MORTGAGEE Index to Real Estate Mortgages — Greenville County, S. C.

REG. U. S. PAT. OFFICE *Chas McCott* County Indexes Since 1888
An Identifying Trade Mark

 Open at Proper Tab according to First Letter or Letters of Name and refer to Buff Sub-Index sheet for page reference.


COTT FAMILY NAME INDEX No. 75 © 1949
MADE BY THE COTT INDEX COMPANY, COLUMBUS, OHIO
SOLD BY WALKER, EVANS & COGSWELL CO., CHARLESTON, S.C.

(9-R)

FILE NUMBER DATE OF RECORD	MORTGAGEES FAMILY NAMES	GIVEN NAMES ABCDEFGHIJ	GIVEN NAMES JKLMNO	GIVEN NAMES PQRSTUVWXYZ	MORTGAGORS	BOOK	PAGE	Amount	BRIEF DESCRIPTION, LOCATION, ETC. (Not Warranted)
17491 Nov. 21, 1985	Bank			& Trust Southern	Bradley R. Walker et al	1747	518	.00 25,000	Piedmont Lot 7 Piedmont Ave - Extra.
17497 Nov. 21, 1985	"			"	Eugene C. Robinson et al	1747	531	.00 30,000	Exts. 2nd & 3rd and 4th of Map 351 English Road, 2nd leg. A.
17556 Nov. 21, 1985	"			"	George Stathakis, et al	1747	642	.00 400,000	Lots 51 & 52 Mansfield Park
17557 Nov. 21, 1985	"			"	Paula L. Stathakis	1747	646	.00 400,000	94 & 95 Lot 91 Dove Run also pt. lot
17557 Nov. 21, 1985	"			"	George M. Stathakis	1747	650	.00 400,000	S.C. Hwy. 291 Tract #1 Cor. Pommett Hwy. & Mtg. see R.E.M.Bk 1718 Pg 762
17569 Nov. 21, 1985	"			"	Cathron & Darby Bldg. Inc.	1747	555		Eighth Amendment to mtg. for
17688 Nov. 22, 1985	"			"	Lynn Gregory Barnes et al	1747	764	.00 15,000	1.95 Acres
17695 Nov. 22, 1985	"			"	John W. Bradley et al	1747	784	.00 20,000	5.75 Lot 525 Sugar Creek map 4
17706 Nov. 22, 1985	"			"	Maudie R. Vaughn	1747	813	.59 19,274	Abney millly Brandon Plant Lot 461 Laney Bridge Rd.
17727 Nov. 22, 1985	"			"	William Eugene Brown et al	1747	834	.48 3,765	1.7 Acres Beanie Road
17738 Nov. 22, 1985	"			"	James W. Mann et al	1747	852	.68 77,989	0.31 Acres Floyd Street Lot W. Blue Ridge Dr. also
17797 Nov. 25, 1985	"			"	Claude R. Jarant, et al	1747	915	.08 26,326	Property Anderson County 5.08 Acres also R/W also
17796 Nov. 25, 1985	"			"	Janice N. Shelton	1747	919	.00 55,000	Lot 5 Schovers at Cleveland
17804 Nov. 25, 1985	"			"	William D. McMahon et al	1748	14	.00 15,000	Lot 12 Burnam Woods
17842 Nov. 25, 1985	"			"	William E. Lannone et al	1748	37	.00 125,000	Swansgate Lot 21 Quail Run Pk IV Sec. 5
17895 Nov. 25, 1985	"			"	Cathron & Darby Bldg. Inc.	1748	145		For mtg. see R.E.M.Bk 1718 Pg 762 Release lot 674 Sugar Creek map 3 sec 3

INDIRECT or MORTGAGEE Index to Real Estate Mortgages — Greenville County, S. C.

REG. U. S. PAT OFFICE *Cott* County Indexes Since 1888 An Identifying Trade Mark


 Open at Proper Tab according to First Letter or Letters of Name and refer to Buff Sub-Index sheet for page reference.

COTT FAMILY NAME INDEX No. 75 © 1949
MADE BY THE COTT INDEX COMPANY, COLUMBUS, OHIO
SOLD BY WALKER, EVANS & COGSWELL CO., CHARLESTON, S.C.

FILE NUMBER DATE OF RECORD	MORTGAGEES FAMILY NAMES	GIVEN NAMES ABCDEFGH	GIVEN NAMES IJKLMNO	GIVEN NAMES PQRSTUVWXYZ	MORTGAGORS	BOOK	PAGE	Amount	BRIEF DESCRIPTION, LOCATION, ETC. (Not Warranted)
17423 Nov 25, 1985	Bank			* Trust Southern	James R. Coley <i>as S.C. Gen Pte</i>	1748	154		2nd Mtg. on REM Ch 1705 Pg 102 Extension + Modification Agree.
17823 Nov 25, 1985	"			" "	Northgate Trace Joint Venture	1748	156		3rd Mtg. on REM Ch 1690 Pg 137 Extension + Modification Agree.
17820 Nov 25, 1985	"			" "	C. V. Glenn, et al	1748	161		4th Mtg. on REM Ch 1715 Pg 287 Release Lot 8 College Estates
18142 Nov 27, 1985	"			" "	Charles Nickles	1748	458	85,000	Lot 1 Cleveland Ridge Cyrusingham Area Sec III
18296 Nov 27, 1985	"			" "	D. Clayton Spruell, et al	1748	622	32,500	Lot 1, Old Peachtree St. + Crabapple Dr.
18441 Nov 29, 1985	"			" "	Cottrhan + Darby Bldg, Inc.	1748	815		5th Mtg. on REM Ch 1718 Pg 762 Release Lot 646 Map 3 Sec 3 Sugar Creek
18611 Dec 2, 1985	"			" "	William J. Wirthlin	1749	187	50,000	Lot 104 Stoneham Dr.
18520 Dec 2, 1985	"			" "	Cottrhan + Darby Bldg, Inc.	1749	131		Mtg. on REM Ch 1718 Pg 762 Release Lot 128 Gray Fox Run 200
18524 Dec 2, 1985	"			as Trustee	J. G. + J. Enterprises	1749	201		Whigboomill, Mtg. on REM Ch 1606 Pg 941 Release Lots N-36 + 71-37, Sec. 6-N
18763 Dec 3, 1985	"			" "	David R. Stone	1749	365	250,000	17 Parcels also Progress + Equity
18771 Dec 3, 1985	"			" "	Mordecai S. Shore	1749	445	10,000	Pl. Lot 4 also Lights
18921 Dec 3, 1985	"			" "	D. C. Thruett, et al	1749	449		6th Mtg. on REM Ch 1545 pg 420 Extn + Modification Agreement
18933 Dec 4, 1985	"			" "	John Kelly Murrell	1749	496	20,324	Lot 8 Sec 10 also Trng
18801 Dec 4, 1985	"			" "	W. Spencer Wilson et al	1749	553	500,000	also also Pte in Sec 10 + 11 Sec 10 Lot 5 Sec 10, Keith Dr. + Pleasantburg
18909 Dec 4, 1985	"			" "	Martin Jobs et al	1749	613		Real Property Agree.
	"			" "	William B. Evans	1749	630		see REM Ch 1693 pg 62 + 1748 pg 989 Subordination Agreement for Mtg

INDIRECT or MORTGAGEE Index to Real Estate Mortgages — Greenville County, S. C.

REG. U. S. PAT. OFFICE *Chas McCott* County Indexes Since 1888
An Identifying Trade Mark

 Open at Proper Tab according to First Letter or Letters of Name and refer to Buff Sub-Index sheet for page reference.

COTT FAMILY NAME INDEX No. 75 © 1949
MADE BY THE COTT INDEX COMPANY, COLUMBUS, OHIO
SOLD BY WALKER, EVANS & COGSWELL CO., CHARLESTON, S.C.

(9-D)

FILE NUMBER DATE OF RECORD	MORTGAGEES FAMILY NAMES	GIVEN NAMES ABCDEFGHIJ	GIVEN NAMES JKLMNO	GIVEN NAMES PQRSTUVWXYZ	MORTGAGORS	BOOK	PAGE	Amount	BRIEF DESCRIPTION, LOCATION, ETC. (Not Warranted)
18986 Dec 5 1985	Bank			Trust Co. Southern &	<i>Hayf A. Throckator et al</i>	1749	692	.00	<i>in Laurens County</i>
19194 Dec 6 1985	"			"	<i>J. C. Mann Jr.</i>	1749	908	.00	<i>2 Acres U.S. Hwy. 276 also Prof.</i>
19302 Dec 9 1985	"			"	<i>Elena H. Suttles</i>	1750	122	8,000	<i>Lot 4 Highland</i>
19358 Dec 9 1985	"			"	<i>Sunbelt Properties Inc.</i>	1750	265	.32	<i>"Brookwood"</i>
19514 Dec 10 1985	"			"	<i>Ray Hickey, et al</i>	1750	465	4,228	<i>Lot 41 Howard St.</i>
19602 Dec 11 1985	"			"	<i>Edwin Clay Zimmerman III</i>	1750	651	5,984	<i>29 mtg. on Rem Ch 1605 Pg 653</i>
19613 Dec 11 1985	"			"	<i>J. Charles Smith</i>	1750	683	.15	<i>Release Writ 83 Jamestown II</i>
19661 Dec 11 1985	"			"	<i>Chandler Rental Properties Inc</i>	1750	759	.35	<i>1.82 Acres Keeler Mill Rd</i>
19683 Dec 11 1985	"			"	<i>Cathryn & Darby Blum Inc</i>	1750	763	.00	<i>Lot 71 main St. Ft. Sum</i>
19741 Dec 12 1985	"			"	<i>David E. Alewine</i>	1750	856	5,000	<i>6 acres Oaklawn Dr.</i>
19801 Dec 12 1985	"			"	<i>James N. Allen, et al</i>	1750	899	.00	<i>Lot East Butler Ave. Mauldin</i>
19932 Dec 13 1985	"			"	<i>Richard C. Rountree</i>	1751	44	94,000	<i>mtg. on Rem Ch. 1718 Pg 762</i>
20004 Dec 13 1985	"			"	<i>Joseph J. Brown et al</i>	1751	180	.67	<i>Trust Amendment to mtg. on Jolly</i>
20267 Dec 17 1985	"			"	<i>Wanda C. Weaver</i>	1751	552	8,594	<i>3 acres</i>
20359 Dec 17 1985	"			"	<i>William S. Koch, et al</i>	1751	795	.00	<i>Hills</i>
20391 Dec 18 1985	"			"	<i>Victor J. Johnson et al</i>	1751	834	20,000	<i>Lot 78 Chipley Lane Chestnut</i>
								.00	<i>Parcel</i>
								150,000	<i>Stephen Lane</i>
								10,000	<i>Lot 113 on Bellwood Dr. &</i>
								11,500	<i>Lot 18 Cherry Chase</i>
								.00	<i>29 mtg. on Rem Ch. 1480 Pg 411</i>
								8,342	<i>Release lot 237 Down Gate - See B.</i>
								.08	<i>Sec III</i>
									<i>Lot 17 Mt. Williamburg Etc.</i>

INDIRECT or MORTGAGEE Index to Real Estate Mortgages — Greenville County, S. C.



REG. U. S. PAT. OFFICE *Chas McCott* County Indexes Since 1888 An Identifying Trade Mark

Open at Proper Tab according to First Letter or Letters of Name and refer to Buff Sub-Index sheet for page reference.

COTT FAMILY NAME INDEX No. 75 © 1949
MADE BY THE COTT INDEX COMPANY, COLUMBUS, OHIO
SOLD BY WALKER, EVANS & COGSWELL CO., CHARLESTON, S.C.

FILE NUMBER DATE OF RECORD	MORTGAGEES FAMILY NAMES	GIVEN NAMES ABCDEFGHIJ	GIVEN NAMES JKLMNO	GIVEN NAMES PQRSTUVWXYZ	MORTGAGORS	BOOK	PAGE	Amount	BRIEF DESCRIPTION, LOCATION, ETC. (Not Warranted)
20393 Dec. 18, 1985	Bank			Trust Co, Southern &	Wesley A. Soreau, et al	1751	836	.04 2,171	Estate Rec. III - also Easement Lot 19 Mt. Williamsburg
20392 Dec. 18, 1985	"			"	John W. Brissey	1751	842	.00 38,000	Estate Rec. 3 Lot 7 Redcliff Rd. Pelham
20416 Dec. 18, 1985	"			"	Donald Joe Schmauch, et al	1751	868	.00 100,000	Parcel Old Augusta Rd + New Augusta Rd. also lots 106 + 105 Milford Lane Woodfield's South of
"	"			"	" " "	1751	868	.00	Rec III
20449 Dec. 18, 1985	"			"	James I. Powell	1751	917	.00 30,000	Lot 103 Merrifield Park
20667 Dec. 19, 1985	"			"	Larry D. Hall	1752	288	.00 70,000	0.9 Acre Durham Hall Road Dorchester Pl. Emb. 1680 R 37
20563 Dec. 19, 1985	"			"	Northgate Ince Joint Venture By Trustee	1752	370	.00	Release Unit 41 Northgate Ince H.P.R.
20730 Dec. 20, 1985	"			"	Church of God of Prophecy	1752	538	.00 10,000	Lot 1, 2 + 3 Jones Mill Rd. Prop. Reg.
20774 Dec. 20, 1985	"			"	Chelliah Daniel	1752	591	.00 49,000	Unit 107 Maplewood Hous. Mtg. rec. Emb. 1659 R 811
20876 Dec. 20, 1985	"			"	Edgar Pouch	1752	769	.00	Extn + Mod. Agreement For Mtg. rec. Emb. 1646 R 623
20876 Dec. 20, 1985	"			"	Information Inc. et al	1752	771	.00	Extn + Mod. Agreement For Mtg. rec. Emb. 1594 R 939
20876 Dec. 20, 1985	"			"	Williams St. Development Corp.	1752	713	.00	Extn + Mod. Agreement For
20942 Dec. 23, 1985	"			"	Larry Bruce Bridge, et al	1752	934	.00 25,000	Tract 6 = 2 acres Paris Mt. Sp.
21069 Dec. 23, 1985	"			"	L. Warren Miller, et al	1753	75	.72 10,264	alps pt. lot 161 Calong Mt. Lot 16 2 Alta Vista Unit Calong Mt.
21028 Dec. 23, 1985	"			"	Richard A. Beme, et al	1753	77	.00 65,000	Lot 40 Winkler Dr. Cherokee Forest
21159 Dec. 24, 1985	"			"	Michael E. Woodall	1753	211	.00 10,000	Farming Lanes Acres Lot 71 Shrubuta Dr.
21220 Dec. 24, 1985	"			"	Donald L. Price	1753	310	.00 15,000	7.54 Acres S.C. Hwy. 11

INDIRECT or MORTGAGEE Index to Real Estate Mortgages — Greenville County, S. C.

REG. U. S. PAT. OFFICE *Chas McClellan* County Indexes Since 1888 An Identifying Trade Mark

Open at Proper Tab according to First Letter or Letters of Name and refer to Buff Sub-Index sheet for page reference.

COTT FAMILY NAME INDEX No. 75 © 1949
MADE BY THE COTT INDEX COMPANY, COLUMBUS, OHIO
SOLD BY WALKER, EVANS & COGSWELL CO., CHARLESTON, S.C. ()

FILE NUMBER	MORTGAGEES FAMILY NAMES	GIVEN NAMES ABCDEFGH	GIVEN NAMES IJKLMNO	GIVEN NAMES PQRSTUVWXYZ	MORTGAGORS	BOOK	PAGE	Amount	BRIEF DESCRIPTION, LOCATION, ETC. (Not Warranted)
21268 Dec 27, 1985	Bank				& Trust Co. Southern William M. Coker	1753	420	9,558 ^{.09}	1.20 ac. Ruddy Fork Rd. Oaklawm
21371 Dec 27, 1985	"			"	James H. Jenkins	1753	511	30,000 ^{.00}	4.32 ac. Duncan Rd.
21351 Dec 27, 1985	"			"	Catharine & Darby Bldg. Inc.	1753	627		Impty. du R Em Bl. 1718 pg 762 Release lot 642 Sugar Creek Swm. ngr. n
21465 Dec 30, 1985	"			"	J. Michael Stalpy	1753	651	48,000 ^{.00}	Less Pt Lots 8 & 10 Westbrook Dr.
21632 Dec 30, 1985	"			"	1/2 Scattwood Dr. & John Ventum The Fortis Corp. et al	1753	942		Impty. du R Em Bl. 1668 pg. 781 Release lot 58 Scattwood Pt III
21632 Dec 30, 1985	"			"	1/2 Scattwood Dr. & John Ventum The Fortis Corp. et al	1753	943		Impty. du R Em Bl. 1668 pg 781 Release lot 45 Scattwood Pt III
21756 Dec 31, 1985	"			"	Robert N. Dial et al	1754	137	6,000 ^{.00}	54 71 Lots 12 thru 17 Bryan Ngrs.
21779 Dec 31, 1985	"			"	James Henry Thompson	1754	204	40,000 ^{.00}	0.74 ac. 29 21.56 ac. S.C. Hwy. 290
21782 Dec 31, 1985	"			"	Thunderbird of Sville Inc.	1754	214	800,000 ^{.00}	Lower Dr. Parcel Cor. S.C. Hwy. 291 K
21863 Dec 31, 1985	"			"	Stuart D. Anderson, Jr.	1754	325	50,000 ^{.00}	Lot 2 Blk B-3 Bann Hall. see R Em Bl. 1754 Pg 581
21972 Jan 2, 1986	"			"	J. Charles Smith	1754	581	5,000 ^{.00}	6 acres Oaklawm, Sp. 207 Orig. Creek Rd Sugar Creek Map I. Sec II
21976 Jan 2, 1986	"			"	Henry A. Meyer et al	1754	594	40,000 ^{.00}	Lot 399 & pt lot 400 Woody
22003 Jan 2, 1986	"			"	Margaret G. Hendrix	1754	611	50,000 ^{.00}	Lot Woodruff Rd.
22003 Jan 2, 1986	"			"	Margaret G. Hendrix	1754	615	104,000 ^{.00}	Lot Woodruff Rd. 1754 Pg 214 Deed Bl. 923 Pg 495
22012 Jan 2, 1986	"			"	Thunderbird of Sville Inc.	1754	558		Subordination Agree. - Impty. see R Em Bl. 86-20
22089 Jan 3, 1986	"			"	Tel / Man Inc.	✓	✓	✓	Fixtures - 728 n. Pleasantburg Dr.

INDIRECT or MORTGAGEE Index to Real Estate Mortgages — Greenville County, S. C.

REG. U. S. PAT. OFFICE *Chas. McCath* County Indexes Since 1888 An Identifying Trade Mark


Open at Proper Tab according to First Letter or Letters of Name and refer to Buff Sub-Index sheet for page reference.

COTT FAMILY NAME INDEX No. 75 © 1949
MADE BY THE COTT INDEX COMPANY, COLUMBUS, OHIO
SOLD BY WALKER, EVANS & COGSWELL CO., CHARLESTON, S.C.

FILE NUMBER DATE OF RECORD	MORTGAGEES FAMILY NAMES	GIVEN NAMES ABCDEFGHIJ	GIVEN NAMES JKLMNO	GIVEN NAMES PQRSTUVWXYZ	MORTGAGORS	BOOK	PAGE	Amount	BRIEF DESCRIPTION, LOCATION, ETC. (Not Warranted)
22232 Jan 3, 1986	Bank			& Trust Co. Southern	Marshall L. Cason	1755	56	.00 20,000	Lot 344 White Horse Rd.
22251 Jan 6, 1986	"			"	Nellie E. Gillespie	1755	120	.00 7,700	Rd. 2.96 acres New Harmon Bldg
22294 Jan 6, 1986	"			"	James Richard Bateon	1755	137	.00 40,000	Dr. Johnson Rd. Jamestown, Etc. - Sec 5 Lots 12 & 13 Williamsburg
22297 Jan 6, 1986	"			"	Gary J. Ramsey, et al	1755	139	.50 28,060	Beysa Hgts. Lot 24 Albain Circle
22343 Jan 6, 1986	"			"	J. C. Mann, Jr.	1755	170	.33 9,002	Re Record Lot 4 Highland In div sec
22389 Jan 6, 1986	"			"	Cathran + Darby Bldg, Inc.	1755	310	.90 5,106	sec 3 In Mtg. see Rem Bk 1718 pg 762 Release lot 677 Sugar Creek Map 3
22506 Jan 7, 1986	"			"	Wayward Kenneth Payne	1755	456	.90 5,106	Lot 4
22603 Jan 7, 1986	"			"	Thomas E. Holland, et al	1755	490	.00 5,000	Farmington Acres Lot 45 Cherryland Dr.
22601 Jan 7, 1986	"			"	Lawrence Reid	1755	584	.00 135,000	2 Parcel Low pt. see Rem Bk 1718 pg 762.
22539 Jan 7, 1986	"			"	Cathran + Darby Bldg, Inc.	1755	499	.00	10th Amendment to mtg. In mtg
22632 Jan 8, 1986	"			"	William Mc Intyre, et al	1755	762	.35	Real Property Agreement Redmont Mfg. Co. Village
22686 Jan 8, 1986	"			"	James Clifton Soyak, Sr.	1755	791	.35 17,632	Lot 89 Hammett St. In mtg. see Rem Bk 1668 pg 781
22732 Jan 8, 1986	"			"	of the Scatteredwood Dev. a joint venture The Fortin Coy. et al	1755	840	.00	Release lot 4 Scatteredwood Ph. I
22782 Jan 9, 1986	"			"	Erskine Cooley	1755	914	.00 5,000	Lots 38 + 39 Jefferson Hgts. In mtg. see Rem Bk 1696 pg 151
22850 Jan 9, 1986	"			"	Beverly R. Gillespie	1756	13	.00	Release part Brown Sp.
22904 Jan 10, 1986	"			"	Elizabeth Christensen	1756	57	.00 12,000	Lot

INDIRECT or MORTGAGEE Index to Real Estate Mortgages — Greenville County, S. C.

REG. U. S. PAT. OFFICE *Chas McCorkle* County Indexes Since 1888
An Identifying Trade Mark

 Open at Proper Tab according to First Letter or Letters of Name and refer to Buff Sub-Index sheet for page reference.

COTT FAMILY NAME INDEX No. 75 © 1949
MADE BY THE COTT INDEX COMPANY, COLUMBUS, OHIO
SOLD BY WALKER, EVANS & COGSWELL CO., CHARLESTON, S.C. ()

FILE NUMBER	MORTGAGEES FAMILY NAMES	GIVEN NAMES ABCDEFGH	GIVEN NAMES IJKLMNO	GIVEN NAMES PQRSTUVWXYZ	MORTGAGORS	BOOK	PAGE	Amount	BRIEF DESCRIPTION, LOCATION, ETC. (Not Warranted)
22898	Bank			Trust Co. Southern &					
Jan 10, 1986 23115	"				Steve C. Paulson	1756	282		see Rem 1686 Pg 653 Extn. + Mod. Agreement for mtg.
Jan 13, 1986 23197	"			"	William M. Landrath	1756	344	145,000	.00 + Interstate Ct. 1.15 acs Pelham Rd. Hwy 49
Jan 13, 1986 23248	"			"	J. W. Gregory et al	1756	416	65,000	.00 Lot
Jan 14, 1986 23247	"			"	Robert B. Sellers	1756	494	15,000	Halliday Hill Sec. 2. Batsy St. Lot 25 & 26 Halliday Rd.
Jan 14, 1986 23254	"			"	Mordecai S. Shore	1756	615	10,000	see Record Pt lot 4 also rights also in pt. &
Jan 14, 1986 23254	"			"	Jerome Leroy Morgan, Jr.	1756	643		see Rem Ch. 1689 pg. 729 Extn. + Mod. Agree. - for mtg.
Jan 14, 1986 23254	"			"	Juanita E. King	1756	645		see Rem Bk. 1099 pg. 333 Extn. + Mod. Agree. - for mtg.
Jan 14, 1986 23254	"			"	Fred L. Hood, et al	1756	647		see Rem Ch. 1099 pg. 333 Extn. + Mod. Agree. - for mtg.
Jan 14, 1986 23402	"			"	Zed A. Manion	1756	649		see Rem Ch. 1560 pg. 51 Extn. + Mod. Agree. - for mtg.
Jan 15, 1986 23403	"			"	Jae Louis Berry, et al	1756	696	6,700	.00 Acres Lot 407 Lutwood Dr. Magnolia
Jan 15, 1986 23485	"			"	William F. Joyler	1756	700	60,000	.00 Plan Survey Lot 122 Paddock Court Deringer
Jan 15, 1986 23554	"			"	Alburt Fitea Staughnessy	1756	783	45,000	.00 Springfield Lot 27 Springfield Dr. + Cape Ann Ave.
Jan 16, 1986 23554	"			"	formerly Harriet S. Mission Harriet S. Mission	1756	835	40,000	.00 in Spheron St. Lot 13 Con. Camille Ave. +
Jan 16, 1986 23589	"			"	Cynthia C. Johnson	1756	839	30,000	.00 Lot 29 E. Tallent Dr.
Jan 16, 1986 23652	"			"	J. Dwight Mills et al	1756	873	11,232	.92 4.97 acs S. C. Hwy. 414
Jan 16, 1986	"			"	at 143 Hillman & Nakombe Thelma E. Smith	1756	924	15,000	.00 Statement Street Lot 143 Hwy 114 Brandon Plant Sec 2

INDIRECT or MORTGAGEE Index to Real Estate Mortgages — Greenville County, S. C.

REG. U. S. PAT. OFFICE *Chas McCott* County Indexes Since 1888
An Identifying Trade Mark


 Open at Proper Tab according to First Letter or Letters of Name and refer to Buff Sub-Index sheet for page reference.

COTT FAMILY NAME INDEX No. 75 © 1949
MADE BY THE COTT INDEX COMPANY, COLUMBUS, OHIO
SOLD BY WALKER, EVANS & COGSWELL CO., CHARLESTON, S.C.

FILE NUMBER DATE OF RECORD	MORTGAGEES FAMILY NAMES	GIVEN NAMES ABCDEFGH	GIVEN NAMES IJKLMNO	GIVEN NAMES PQRSTUVWXYZ	MORTGAGORS	BOOK	PAGE	Amount	BRIEF DESCRIPTION, LOCATION, ETC. (Not Warranted)
23653 Jan 16, 1986	Bank			Trust Co. Southern &	Sydney B. Smith et al	1756	937	65,000	Lat Deane Road
23651 Jan 16, 1986					Peter L. Dyer et al	1756	957	19,700	1.85 Acre Carney Lane
23817 Jan 17, 1986					David R. Stone	1757	102	95,000	20 Parcel
23822 Jan 17, 1986					Northgate Trace Joint Venture	1757	85		In mty. see REM Bk 1257 pg 412 Reline Unit 37 Northgate Trace
23821 Jan 17, 1986					Irving Z. Welling III et al	1757	218		In mty. see REM Bk 1636 pg 625 Extn. & Modification Agreement
23884 Jan 20, 1986					Earl A. Newton	1757	228	8,000	Wpny Fairview Sp. Tract 2 1/2 A (2.0 ac.) Wason
23895 Jan 20, 1986					Michael Phillips	1757	249	6,000	Mill Rd. 3.356 ac. Old Kennell
23967 Jan 20, 1986					Jamie N. Shelton	1757	297	55,000	In orig. see REM Bk 1747 Pg 919 Lat 5 Rehrens at Cleveland Lane Pt
24016 Jan 21, 1986					Thomas D. Croft	1757	401		Lat 34 pt. lot 2 Rock Creek Dr.
24060 Jan 21, 1986					James Robert Martin	1757	449	60,000	76.1 Acre Fairview Sp.
24212 Jan 22, 1986					James Allen Sims et al Septera, Inc.	1757	606	9,313	Lot 11 Maudie St.
24243 Jan 22, 1986					Ray Spann Bookkeeping	1757	656	10,000	Parcel A & B Commercial Age REM Bk 1589 pg 665
24182 Jan 22, 1986					Christine Ford Gainer	1757	688		Extension & Mod. agreement for mty Mortgage REM Bk 1864 Pg 74
24182 Jan 22, 1986					Alice D. Carter	1757	690		Extension & Mod. agreement for In mty. see REM Bk 1658 pg 781
24125 Jan 22, 1986					1116 Scatswood Park, a Joint Venture The Fortia Corp. et al	1757	598		Reline lot 81 Scatswood Ph. I REM Bk 1440 pg 951
24182 Jan 22, 1986					Millenn Realty Co. et al	1757	686		Extn. & Mod. agreement - for mty. see

INDIRECT or MORTGAGEE Index to Real Estate Mortgages — Greenville County, S. C.

REG. U. S. PAT. OFFICE *Chas McCalls* County Indexes Since 1888
An Identifying Trade Mark

 Open at Proper Tab according to First Letter or Letters of Name and refer to Buff Sub-Index sheet for page reference.

COTT FAMILY NAME INDEX No. 75 © 1949
MADE BY THE COTT INDEX COMPANY, COLUMBUS, OHIO
SOLD BY WALKER, EVANS & COGSWELL CO., CHARLESTON, S.C. ()

FILE NUMBER	MORTGAGEES	GIVEN NAMES	GIVEN NAMES	GIVEN NAMES	MORTGAGORS	BOOK	PAGE	Amount	BRIEF DESCRIPTION, LOCATION, ETC.
DATE OF RECORD	FAMILY NAMES	ABCDEFGH	IJKLMNO	PQRSTUVWXYZ					(Not Warranted)
24267				Trust Co.					
Jan 23, 1986	Bank			Southern &	R. Kent Chapman	1757	694	5476	3.61 Acres William Rd.
24267				"	W. F. Bonister	1757	698	27,900	my Co. Village Sec 3 Lot 48 Piedmont St. (an.) Piedmont
24274				"	Lee E. Smith	1757	726	22,883	Lot 20 Dohlgren Ave Henderson
24473				"	Frederic W. Maucher <i>et al</i>	1757	905	8,665	Lot 3 Mt. Williamsburg Est. Sec II
24486				"	Robert W. Bond <i>et al</i>	1757	871		see Rem Bd. 1662 pg. 124 Estate & Mod. Agree. for mtg.
24490				"	Prudential Bldg Bldg. Ltd	1757	876		Rem Bd. 1718 pg. 784 Release 4.27 Acres for mtg. see
24493				"	Threatt - Maywell Enterprise, Inc	1757	992		Rd. for mtg. see Rem Bd. 1343 pg. 426 Release 0.940 Acres I-85 Frontage
24493				"	Threatt Enterprise, Inc. <i>et al</i>	1757	993		Rd. for mtg. see Rem Bd. 1545 pg. 420 Release 0.940 Acres I-85 Frontage
24720				"	Stephen J. Green	1758	170	6,100	4.59 Acres Weathered Dr.
24579				"	Joel F. Burgess <i>et al</i>	1758	268		Mt. Peak Rem Bd. 1673 pg. 77 Estate & Mod. Agree. for
24800				"	James Cecil Sims, Jr.	1758	287	20,000	Lot 145 Jager Highway Home Site
24805				"	Montague Place <i>et al</i>	1758	347	650,000	23 Acres White Horse Road Paris
24990				"	Danny Nick Porter	1758	580	100,000	2 parcels Southella Rd.
25016				"	Patewood Associates <i>et al</i>	1758	596	600,000	Parcel. Con. Frontage Rd. &
25031				"	Louis D. Lempesis <i>et al</i>	1758	622	22,000	Gray Fox Run Lot 41 Gray Fox Square
25033				"	James Kay Stone, Jr. <i>et al</i>	1758	631	64,000	Lot 254 Charleston Sec. III.

INDIRECT or MORTGAGEE Index to Real Estate Mortgages — Greenville County, S. C.

() REG. U. S. PAT. OFFICE *Chas McCott* County Indexes Since 1888 An Identifying Trade Mark


Open at Proper Tab according to First Letter or Letters of Name and refer to Buff. Sub-Index sheet for page reference.

COTT FAMILY NAME INDEX No. 75 © 1949
MADE BY THE COTT INDEX COMPANY, COLUMBUS, OHIO
SOLD BY WALKER, EVANS & COGSWELL CO., CHARLESTON, S.C.

FILE NUMBER DATE OF RECORD	MORTGAGEES FAMILY NAMES	GIVEN NAMES ABCDEFGHIJ	GIVEN NAMES JKLMNO	GIVEN NAMES PQRSTUVWXYZ	MORTGAGORS	BOOK	PAGE	Amount	BRIEF DESCRIPTION, LOCATION, ETC. (Not Warranted)
25175 Jan 30, 1986	Bank			Trust Co. Southern &	C. Michael Smith et al	1758	829	48,000 ^{.00}	Lot 238 Chanticleer Sec VIII see REMBk 1697 Pg 680 Extn & Mod. Agree. To mty
25108 Jan 30, 1986	"			" "	Leroy J. Howard	1758	857		
25255 Jan 31, 1986	"			" "	Dean W. Jones	1758	906	34,000 ^{.00}	Parcel. less part
25258 Jan 31, 1986	"			" "	Bradley Scott Eden	1758	918	8,396 ^{.44}	Lot 2 Trp Williamsburg Estd Sec VIII
25265 Jan 31, 1986	"			" "	C. Alan Longino et al	1758	956	6,453 ^{.03}	1.5 Acre Jackson Blume Rd
25266 Jan 31, 1986	"			" "	Frank B. Fitzgerald, Jr. et al	1758	958	25,656 ^{.25}	Lot 17 Dory bus. Cunningham Acre
25271 Jan 31, 1986	"			" "	Insurance Associates Inc.	1758	962	50,000 ^{.00}	Sec VIII Lot 233 Hallbrook Trail Chanticleer
25341 Jan 31, 1986	"			" "	Cathran & Darby Bldg Inc.	1758	925		In mty. see REMBk 1718 Pg 762 Release Lot 668 Sugar Creek Map 3 Sec 3
25221 Jan 31, 1986	"			" "	Charles B. Stone	1759	160		In mty. see REMBk 1593 Pg 467 Extension & Modification Agreement
25221 Jan 31, 1986	"			" "	Albert J. Faress	1759	162		In mty. see REMBk 1556 Pg 298 Extension & Modification Agreement
25221 Jan 31, 1986	"			" "	James C. Schepis et al	1759	164		In mty. see REMBk 1549 Pg 252 Extension & Modification Agreement
25339 Jan 31, 1986	"			" "	Cavalier Properties a Pts.	1759	170		In mty. see REMBk 1064 Pg 892 Release Lot 16 Cavalier Woods Sec.
25339 Jan 31, 1986	"			" "	Cavalier Properties, a Pts.	1759	170		In mty. see REMBk 1629 Pg 632 Release Lot 16 Cavalier Woods Sec. II
25526 Feb 3, 1986	"			" "	Ward A. Stone II.	1759	387	540,000 ^{.00}	7 Parcel
25825 Feb 4, 1986	"			" "	Karen C. Jordan	1759	699	10,000 ^{.00}	Bradstone Acre Sec 7 Lot 2 Wedgewood Ave.
25685 Feb 4, 1986	"			" "	WoodCrest Develop. Co.	1759	824		see REMBk 1712 Pg 93 Release Lot 109 Collins Creek Sec V for

INDIRECT or MORTGAGEE Index to Real Estate Mortgages — Greenville County, S. C.

REG. U. S. PAT. OFFICE *Chas. M. Cotts* County Indexes Since 1888 An Identifying Trade Mark


 Open at Proper Tab according to First Letter or Letters of Name and refer to Buff Sub-Index sheet for page reference.

COTT FAMILY NAME INDEX No. 75 © 1949
MADE BY THE COTT INDEX COMPANY, COLUMBUS, OHIO
SOLD BY WALKER, EVANS & COGSWELL CO., CHARLESTON, S.C. ()

FILE NUMBER DATE OF RECORD	MORTGAGEES FAMILY NAMES	GIVEN NAMES ABCDEFGH	GIVEN NAMES IJKLMNO	GIVEN NAMES PQRSTUVWXYZ	MORTGAGORS	BOOK	PAGE	Amount	BRIEF DESCRIPTION, LOCATION, ETC. (Not Warranted)
25685 Feb 4 1986	Bank			Trust Co. Southern &	Woodcrest Dev. Co. <i>a.s.c. in Pt.</i>	1759	825		for mtg see REM Bk 1712 pg 93 Release Lot 102 Collins Creek Sect
25936 Feb 5 1986	'			"	Random Associates	1759	895	695,000	5.189 Acre Woodruff Industrial
25895 Feb 5 1986	'			"	Gary Frank Ramsey et al	1759	856	28,060	Re-Record 2nd Div. see REM Bk 1755 pg 139 Lot 24 Albani Creek Park Hgt.
25882 Feb 5 1986	'			"	Leona A. Moses	1759	884	44,900	Greenlawn Austin sq. Lots 132, 131 & pt. Lot 133
25942 Feb 5 1986	'			"	W. D. Abercrombie, Jr.	1759	920	10,000	Tract 3 = 4.930 Acre
25925 Feb 5 1986	'			"	Thomas E. Bridwell	1759	996		for mtg. see REM Bk 1706 pg. 217 Extn. & mod. Agreement
26073 Feb 6 1986	'			"	J. Edward Tolodano, Jr. et al	1760	72	110,000	Pt. Lot 9 Augusta St.
26138 Feb 7 1986	'			"	Lavinia Ans. Associates	1760	150	125,000	Lot 29 Rowley Place also 5.6 Acre Schenck Dr.
26215 Feb 7 1986	'			"	James Irwin Walker	1760	302	45,000	5 Acre Cyp. Hunt Bridge Rd. 15 Lincoln St.
26278 Feb 10 1986	'			"	Edna Alice White et al	1760	341	75,000	Lot Hampton Ave. also Lot Colonial Hills
26307 Feb 10 1986	'			"	Carolyn J. Barefoot	1760	407	35,187	Lot 311 Woodleigh Rd
26390 Feb 10 1986	'			"	Robert W. Whittaker et al	1760	481	25,000	1 Acre Hwy 20 Grove Sp.
26485 Feb 11 1986	'			"	Cathryn & Darby Belandau	1760	280		for mtg see REM Bk 1718 pg 762 Release lot 745 Sugar Creek Hwy in Sec 24
26444 Feb 11 1986	'			"	Thomas R. Jagan et al	1760	552	35,000	Lot 5 Mann Dr. Kirkwood Hgt.
26466 Feb 11 1986	'			"	Rodney F. Adams et al	1760	594	25,000	Lot 23 Welcome St. Welcome View
26523 Feb 11 1986	'			"	Clinton J. Thompson	1760	673	14,000	Lot Stall Street

INDIRECT or MORTGAGEE Index to Real Estate Mortgages — Greenville County, S. C.

REG. U. S. PAT. OFFICE *Chas. McCath* County Indexes Since 1888
An Identifying Trade Mark

 Open at Proper Tab according to First Letter or Letters of Name and refer to Buff Sub-Index sheet for page reference.

COTT FAMILY NAME INDEX No. 75 © 1949
MADE BY THE COTT INDEX COMPANY, COLUMBUS, OHIO
SOLD BY WALKER, EVANS & COGSWELL CO., CHARLESTON, S.C.

FILE NUMBER DATE OF RECORD	MORTGAGEES FAMILY NAMES	GIVEN NAMES ABCDEFGHIJ	GIVEN NAMES JKLMNO	GIVEN NAMES PQRSTUVWXYZ	MORTGAGORS	BOOK	PAGE	Amount	BRIEF DESCRIPTION, LOCATION, ETC. (Not Warranted)
26616 Feb. 12, 1986	Bank			Trust Co. Southern &	Elizabeth Christensen	1760	775	.00 19,000	Lot For mtg. see Blk 1726 Pg 176
26645 Feb. 12, 1986	"			"	J. Henry Chapman	1760	887		Extension & mod agree. 85-6664 For mtg. see Blk 1706 Pg 281
26686 Feb. 12, 1986	"			"	Richard Lee Finley	1760	892		Release from judgment. Roll #
26811 Feb. 13, 1986	"			"	Mary Elizabeth Southern	1760	981	.40 20,235	1.28 Acre Grove Meadows Rd.
26785 Feb. 13, 1986	"			"	Edward N. Hembree ^{et al} Bldrs.	1761	25		For mtg. see Blk 1574 Pg 807 Release Lot 7 Oakfern Sec I
26874 Feb. 14, 1986	"			"	Lawrence W. Thomas ^{et al}	1761	96	.00 16,000	Lot 202 Augusta Acre
26878 Feb. 14, 1986	"			"	James F. Bearing ^{et al}	1761	124	.00 15,000	Sugar Creek Map 2 Sec 7 Lot 190 Oak Ridge Court
26877 Feb. 14, 1986	"			"	Horace Canady	1761	142	.00 3,650	Sec 7 Oak Crest Lot 66 Lyndhurst Dr.
26847 Feb. 14, 1986	"			"	Louise B. Smock	1761	221		Real Property Agreement
27113 Feb. 18, 1986	"			"	Lynell Peterson	1761	425	.00 25,000	Saluda, Sp. 2 Parcels Bismarck Rd
27189 Feb. 18, 1986	"			"	Fred R. Stapleton ^{et al}	1761	509	.00 20,000	Lots 24 & 25 Rodgers Dr.
27336 Feb. 19, 1986	"			"	Daniel E. Jones	1761	632	.94 6,434	x Forkam Square Road 1.47 Acre Pine Log Farm Road
27361 Feb. 19, 1986	"			"	Roger L. Cox ^{et al}	1761	690	.00 19,000	Lot 13 Hampshire Hills
27362 Feb. 19, 1986	"			"	W. N. Mullmen	1761	698	.00 45,000	Northgate Lot 20 West Arundale Dr. 1st part
27407 Feb. 20, 1986	"			"	Beverly R. Gillespie	1761	719	.05 2,898	Grove Sp. 6.432 Acre. also 3/10 acre
27462 Feb. 20, 1986	"			"	William W. Adams	1761	758	.51 9,223	Estates Acc. III Lot 22 Mt. Williamsburg

INDIRECT or MORTGAGEE Index to Real Estate Mortgages — Greenville County, S. C.

REG. U. S. PAT. OFFICE *Chas. McCatt* County Indexes Since 1888
An Identifying Trade Mark

Open at Proper Tab according to First Letter or Letters of Name and refer to Buff Sub-Index sheet for page reference.

COTT FAMILY NAME INDEX No. 75 © 1949
MADE BY THE COTT INDEX COMPANY, COLUMBUS, OHIO
SOLD BY WALKER, EVANS & COGSWELL CO., CHARLESTON, S.C. ()

FILE NUMBER DATE OF RECORD	MORTGAGEES FAMILY NAMES	GIVEN NAMES ABCDEFGH	GIVEN NAMES IJKLMNO	GIVEN NAMES PQRSTUVWXYZ	MORTGAGORS	BOOK	PAGE	Amount	BRIEF DESCRIPTION, LOCATION, ETC. (Not Warranted)
27451 Feb. 20, 1986	Bank			Trust Co Southern &	Joseph J. Pezden	1761	796		Lease 1529 pg. 726 Extn. & Mod. Agreement. for mtg. on
27449 Feb. 20, 1986	"			" "	Kelleth Park, Inc.	1761	849		for mtg. see E.M. bk 1627 Pg 419 Release Lot 40 Kelleth Park, Inc.
27481 Feb. 20, 1986	"			" "	Kelleth Park Inc.	1761	860		for mtg. see E.M. bk 1627 Pg 419 Release Lot 20, Kelleth Park, Inc.
27638 Feb. 21, 1986	"			" "	1/2 P. Beattwood Dev. a joint venture The Fortis Corp. et al	1761	966		mtg. see E.M. bk 1668 Pg 78/ Release Lot 43 Beattwood. for
27554 Feb. 21, 1986	"			" "	Frank P. Hammond	1761	991		see E.M. bk 1699 Pg 377 Extn. & Mod. agree. for mtg.
27554 Feb. 21, 1986	"			" "	Walter Collins Robinson et al	1761	993		see E.M. bk 1723 Pg 845 Extn & Mod. Agree. for mtg.
27703 Feb. 24, 1986	"			" "	Donald Paul Lee et al	1762	58	55,000	10.84 Acres.
27701 Feb. 24, 1986	"			" "	Piedco Associates, a Pts	1762	70	85,142	Parcel Laurens Rd.
27832 Feb. 25, 1986	"			" "	J. Arthur Dunlap et al	1762	193	50,000	Lot 81 Chanticleer Sec 7
27926 Feb. 25, 1986	"			" "	Ronald J. White	1762	334	22,000	Lot 2 Green Rd. City View
27834 Feb. 25, 1986	"			" "	Frieda C. Wynn	1762	354		Real Prop. Agree.
27798 Feb. 25, 1986	"			" "	Lynell Peterson	1762	215		for mtg. see E.M. bk 1650 Pg 426 Extension and Modification Agreement
27947 Feb. 26, 1986	"			" "	E. Zeno Jones	1762	397	25,000	Lot 3 Whitsett St. Buys
27997 Feb. 26, 1986	"			" "	Darrell R. Brewer et al	1762	431	30,000	11.32 Acres Saker Rd
27998 Feb. 26, 1986	"			" "	James M. Miles	1762	437	250,000	lot 33 Brookside Forest
28000 Feb. 26, 1986	"			" "	William P. Knight et al	1762	441	22,000	Lot 2 Eastwood Court

INDIRECT or MORTGAGEE Index to Real Estate Mortgages — Greenville County, S. C.

() REG. U. S. PAT. OFFICE *Chas McCott* County Indexes Since 1888 An Identifying Trade Mark

Open at Proper Tab according to First Letter or Letters of Name and refer to Buff Sub-Index sheet for page reference.

COTT FAMILY NAME INDEX No. 75 © 1949
MADE BY THE COTT INDEX COMPANY, COLUMBUS, OHIO
SOLD BY WALKER, EVANS & COGSWELL CO., CHARLESTON, S.C.

FILE NUMBER DATE OF RECORD	MORTGAGEES FAMILY NAMES	GIVEN NAMES ABCDEFGHIJ	GIVEN NAMES JKLMNO	GIVEN NAMES PQRSTUVWXYZ	MORTGAGORS	BOOK	PAGE	Amount	BRIEF DESCRIPTION, LOCATION, ETC. (Not Warranted)
27984 Feb. 26, 1986	Bank			Trust Co. Southern &	Woodcrest Development Co.	1762	539		For mtg. see Rem. Bl. 1712 pp. 93 Release Lot 95 Colum. Park Sec. V
28204 Feb. 28, 1986	"			"	Charles H. Smith	1762	729	9,953	3 Parcel Dahlman sp. Re-record Pay Orig. see Rem. Bl. 1761 pp. 509
28281 Feb. 28, 1986	"			"	Fred R. Stapleton, et al	1762	842	20,000	Lot 24 & 25 Woodgum Dr. high Intty. see REM. Bl. 1718 p. 762
28332 Feb. 28, 1986	"			"	Cathran & Marky Bldg. Inc.	1762	825		Release Lot 648 Mag. 3 Sec. 3 Sugar Place. Canterbury, sec. I
28462 Mar. 3, 1986	"			"	Fred A. High, et al	1763	89	15,715	Lot 23 Cor. Sheffield Dr. & Knight Rosemond Hgts.
28501 Mar. 3, 1986	"			"	John H. Sherman, et al	1763	153	9,000	Lot 12 Lerry Court
28456 Mar. 3, 1986	"			"	Wanda H. Whitlock	1763	203		Real Property Agreement Dr. Sec. I Chasteller Grant sp.
28545 Mar. 3, 1986	"			"	Virginia C. Coleman	1763	217	10,000	Lot 39 Cor. E. Senon Oaks & Mechanics Cin. Bl. 1625 pp. 208
2855 Mar. 3, 1986	"			"	The Nelson Family Pto.	1763	194		Lot 1 + Mrs. J. J. - for mtg. see
28808 Mar. 4, 1986	"			"	Milton M. Shockley, Jr.	1763	584	50,000	1.32 Acre
28885 Mar. 4, 1986	"			"	Albert R. Baten, et al	1763	638	42,000	20.54 Acre Pleasant Mt. sp. also Lot 61 Darby Rd. Sec. 2 Coachman Ests
28977 Mar. 5, 1986	"			"	Calvin M. Cox	1763	772	12,500	Lot 52, Pebble Ck. Phase IV, Sec. 11 Sec. B-1 Gower Ests
29086 Mar. 6, 1986	"			"	Jack E. W. Galway	1763	877	30,000	Lot 37 3 Wembley Rd. Rem. Bl. 1622 pp. 177
29066 Mar. 6, 1986	"			"	Edna B. Monah	1763	918		Extn. & prod. Ref. for mtg. see Bryon Valley lots.
29292 Mar. 7, 1986	"			"	Dale A. Stewart, et al	1764	193	40,000	Lot 114 West Round Hill Road Rem. Bl. 1627 pp. 761
29258 Mar. 7, 1986	"			"	Manzoor Ahmed, et al	1764	163		Release 4.69 Acre - for mtg. see

INDIRECT or MORTGAGEE Index to Real Estate Mortgages — Greenville County, S. C.

REG. U. S. PAT. OFFICE *Chas McCatt* County Indexes Since 1888
An Identifying Trade Mark


Open at Proper Tab according to First Letter or Letters of Name and refer to Buff Sub-Index sheet for page reference.

COTT FAMILY NAME INDEX No. 75 © 1949
MADE BY THE COTT INDEX COMPANY, COLUMBUS, OHIO
SOLD BY WALKER, EVANS & COGSWELL CO., CHARLESTON, S.C.

FILE NUMBER DATE OF RECORD	MORTGAGEES FAMILY NAMES	GIVEN NAMES ABCDEFGH	GIVEN NAMES IJKLMNO	GIVEN NAMES PQRSTUVWXYZ	MORTGAGORS	BOOK	PAGE	Amount	BRIEF DESCRIPTION, LOCATION, ETC. (Not Warranted)
29256 Mar 7 1986	Bank			& Trust Southern	College Properties Inc.	1764	20		For mtg. see Rem Ch. 1606 pg. 769 Lot 27 Chanticleer Downs Pl. #
29320 Mar 7 1986	'			"	Manson Ahmed et al	1764	223		For mtg. see Rem Ch. 1617 pg. 769 Release 3.68 Acres Jambien Woods
29246 Mar 7 1986	'			"	Dean Bruce et al	1764	239		For mtg. see Rem Ch. 1383 pg. 739 mtg. assigned P. L. Bruce Jr.
29454 Mar 10 1986	"			"	Suppliers, Inc. Augusta Rd. Bldg.	1764	396	56,000	Pl. Lot 2 East North St. see REM Ch 1359 Pg 576
29382 Mar 10 1986	"			"	Spyros G. Grumbos	1764	486		Mod + Extn. Agree. For mtg
29382 Mar 10 1986	'			"	James J. Miller II et al	1764	484		For mtg. see Rem Ch. 1711 pg. 308 Extn. + Mod Agreement
29382 Mar 10 1986	'			"	Allent M. Necker et al	1764	487		see Rem Ch. 1864 pg. 363 Extn. + Mod. Agree. for mtg.
29578 Mar 11 1986	'			"	Ruth R. Peck	1764	543	20,000	Bank trust Holly Springs Sub I Lot 34 + pt. lot 33 Quak.
29694 Mar 11 1986	"			"	Darry L. Hefner et al	1764	686	50,000	Yorkshire Dr Lot 66 Maple Ave. also Lot
29619 Mar 11 1986	"			"	Cathran + Markey Bldg. Inc.	1764	650		For mtg. see REM Ch 1718 Pg 762 Release Lot 649 Sugar Creek Map 3 Rev 3
29782 Mar 12 1986	"			"	Robert L. Cooley et al	1764	865	16,000	see pg. 811, Austin Sp. Lot 281 Chespenne Dr. Westwood
29829 Mar 12 1986	"			"	Bellie B. Schweiers	1764	904	10,000	22 Acres Less Pl.
29767 Mar 12 1986	"			"	Joe W. Heller	1764	838		For mtg. see REM Ch 1491 Pg 458 Extension + Modification Agree.
29976 Mar 13 1986	"			"	Bobby Eller et al	1765	121		For mtg. see REM Ch 1570 Pg 6505 Extension + Modification Agree.
30060 Mar 14 1986	"			"	Anthony A. Williams et al	1765	139	15,000	Sec I Lot 33 Robin Rd. Oak Hollow
30138 March 14 1986	"			"	Shanton Barbara Joyen F. Shockley	1765	261	11,822	4.85 Acres Lane Sp.

INDIRECT or MORTGAGEE Index to Real Estate Mortgages — Greenville County, S. C.

REG. U. S. PAT. OFFICE *Chas McCott* County Indexes Since 1888
An Identifying Trade Mark

 Open at Proper Tab according to First Letter or Letters of Name and refer to Buff Sub-Index sheet for page reference.

COTT FAMILY NAME INDEX No. 75 © 1949
MADE BY THE COTT INDEX COMPANY, COLUMBUS, OHIO
SOLD BY WALKER, EVANS & COGSWELL CO., CHARLESTON, S.C.

FILE NUMBER DATE OF RECORD	MORTGAGEES FAMILY NAMES	GIVEN NAMES ABCDEFGHIJ	GIVEN NAMES JKLMNO	GIVEN NAMES PQRSTUVWXYZ	MORTGAGORS	BOOK	PAGE	Amount	BRIEF DESCRIPTION, LOCATION, ETC. (Not Warranted)
30242 Mar. 17, 1986	Bank			Trust Southern &	Louis D. De Saussure <i>et al</i>	1765	364	.00 9,000	Lot 5 Blairburg, Dr. also tract 2
30326 Mar. 17, 1986	'				Dale G. Stewart <i>et al</i>	1765	440	.00 40,000	Valley Est. for Org. on Elm Pl. 1764 pp. 193 Lot 114 West Round Hill Rd. Glen
30329 Mar. 17, 1986	"			" "	<i>Joint Venture</i> The Forten Corp. <i>et al</i>	1765	458		For mtg see R. E. M. Bk 1668 p. 781 Release Lot 60 Scatterwood Pl. III
30391 Mar. 18, 1986	"			" "	W. H. Alford	1765	562	.00 25,000	17 Lot 1/2 Cherry Chase
30392 Mar. 18, 1986	"			" "	<i>a.s.c. Pts.</i> George Dumit & Sons Produce	1765	571	.00 40,000	Chuck Sage Co. tract 2 Old U.S. Hwy 29
30395 Mar. 18, 1986	"			" "	Stephens Builders Inc.	1765	575	.00 90,000	Sec. 11. P. 1 Lot 27 3 Hunter Woods
30477 Mar. 18, 1986	"			" "	<i>a.s.c. 2nd Pts.</i> Northgate Home Joint Venture	1765	719		For mtg see R. E. M. Bk 1680 p. 37 Release Unit 27 Northgate Home
30716 Mar. 20, 1986	"			" "	<i>a Pts.</i> Cavalier Properties	1766	143		For mtg see R. E. M. Bk 1629 p. 632 Release Lot 17 Cavalier Woods Sec. II
30793 Mar. 21, 1986	'				Phillip L. Tye <i>et al</i>	1766	204	.00 13,000	Sec. III & IV Lot 252 Bellwood Circle Westwood
30953 Mar. 24, 1986	"			" "	Nancy K. Limbaugh	1766	346	.11 9,424	Este Sec III Lot 16 Mt. Williamsburg
30901 Mar. 24, 1986	"			" "	Jack L. Grasher, Jr.	1766	406	.00 45,000	Lot 5 Ridgeland Ave.
31009 Mar. 24, 1986	"			" "	Kenneth L. Hall	1766	469	.00 233,000	Beaver Rd. 3 acres Cor. Suher Mill Rd
31234 Mar. 25, 1986	'			" "	Gary Elgin Betson <i>et al</i>	1766	639	.00 45,000	Lot 38 Hampden Hills
31243 Mar. 25, 1986	'			" "	Robert S. Wolgemuth	1766	702	.00 25,000	41.21 acres
31222 Mar. 25, 1986	'			" "	Jul A. Southern	1766	681	.00 20,000	Lots 8 & 9 Eli street

next page

INDIRECT or MORTGAGEE Index to Real Estate Mortgages — Greenville County, S. C.

REG. U. S. PAT. OFFICE *Chas McClellan* County Indexes Since 1888 An Identifying Trade Mark


Open at Proper Tab according to First Letter or Letters of Name and refer to Buff Sub-Index sheet for page reference.

COTT FAMILY NAME INDEX No. 75 © 1949
MADE BY THE COTT INDEX COMPANY, COLUMBUS, OHIO
SOLD BY WALKER, EVANS & COGSWELL CO., CHARLESTON, S.C.

FILE NUMBER DATE OF RECORD	MORTGAGEES FAMILY NAMES	GIVEN NAMES ABCDEFGHIJ	GIVEN NAMES JKLMNOPQ	GIVEN NAMES RSTUVWXYZ	MORTGAGORS	BOOK	PAGE	Amount	BRIEF DESCRIPTION, LOCATION, ETC. (Not Warranted)
31225 Mar 25, 1986	Bank			Trust Co. Southern &	d/b/a Garrison Opticians Charles N. Garrison, et al	1766	685		REM Bk 1560 Pg 442 & 1760 Pg 76 Subordination Agree. For mtg acc (Re Record 1761 Pg 880)
" "	"			"	" " "	1766	685		
31375 Mar 26, 1986	"			" "	Eugene Rackley et al	1766	922	255,000	Austin Sp. Loss Rte. 28.79 Acre. U.S. Hwy 276, Denville
31397 Mar 26, 1986	"			" "	AKA Anderson Auto Parts Inc & AKA Anderson Auto Parts Co. Inc Anderson Auto Parts Company, Inc	1766	933	352,000	4 Parcels
31543 Mar 27, 1986	"			"	Cathren & Darby Bldg Inc.	1767	88		For mtg. see REM Bk 1718 Pg 762 Element Amendment to mtg.
31609 Mar 27, 1986	"			"	Cathren & Darby Bldg Inc.	1767	205		See mtg. see REM Bk 1718 Pg 652 Release lot 652 Sugar Creek map 3
31693 Mar 28, 1986	"			" "	Gilmer S. Turner et al	1767	290		see REM Bk 1651 Pg 416 Extension & Mod. agree. For mtg
31693 Mar 28, 1986	"			" "	E. Hays Reynolds	1767	292		mtg. see REM Bk 1649 Pg 55 Extension & Mod. Agree. For mtg. see REM Bk 1646 Pg 623
31693 Mar 28, 1986	"			" "	Information Inc. et al	1767	294		Extension & Mod. Agree. For see REM Bk 1596 Pg 939
31693 Mar 28, 1986	"			" "	Spyros G. Gumbos	1767	296		Extension & Mod. Agree. For mtg see REM Bk 1706 Pg 49
31693 Mar 28, 1986	"			" "	Charles J. Fisher, Jr.	1767	298		Extension & Mod. Agree. For mtg see REM Bk 1706 Pg 574
31693 Mar 28, 1986	"			" "	Jennifer L. Munro	1767	300		Extension & Mod. Agree. For mtg Pg 3 For mtg. see REM Bk 1718 Pg 762
31688 Mar 28, 1986	"			" "	Cathren & Darby Bldg Inc.	1767	319		Release lot 746 Sugar Creek map 2
31865 Mar 31, 1986	"			" "	Thomas W. Greene	1767	537	25,000	Austin Sp. & 1st Apple Blossom La.
31943 Mar 31, 1986	"			" "	James E. Malone	1767	606	16,000	.99 Acre, Hart Cut Rd.
32004 Apr. 1, 1986	"			" "	Annie Marcielle W. Day	1767	849	27,500	Tracts 1 & 2

INDIRECT or MORTGAGEE Index to Real Estate Mortgages — Greenville County, S. C.

REG. U. S. PAT OFFICE *Chas McCott* County Indexes Since 1888 An Identifying Trade Mark

 Open at Proper Tab according to First Letter or Letters of Name and refer to Buff Sub-Index sheet for page reference.

COTT FAMILY NAME INDEX No. 75 © 1949
MADE BY THE COTT INDEX COMPANY, COLUMBUS, OHIO
SOLD BY WALKER, EVANS & COGSWELL CO., CHARLESTON, S.C.

FILE NUMBER DATE OF RECORD	MORTGAGEES FAMILY NAMES	GIVEN NAMES ABCDEFGHIH	GIVEN NAMES IJKLMNO	GIVEN NAMES PQRSTUWXYZ	MORTGAGORS	BOOK	PAGE	Amount	BRIEF DESCRIPTION, LOCATION, ETC. (Not Warranted)
32064 Apr 1, 1986	Bank			Trust Co. Southern &	Cathman & Darby Bldg, Inc.	1767	875		In Mtg. see Rem Bk 1718 Pg 762 Release Pat 644 Sugar Creek Map 3 Dec 3
32065 Apr 1, 1986	"			"	Cathman & Darby Bldg, Inc.	1767	893		In mtg see Rem Bk 1718 Pg 762 Release Pat 698 Sugar Creek Map 3 Dec 3
32293 Apr 2, 1986	"			"	J. D. Johnson et al	1768	268	.00	Rd. Alford Ct.
32400 Apr 2, 1986	"			"	Robert E. Odom	1768	349	25,000	75,000 Lot 6, 7 & 8 Haywood-Howell Trollingwood Sec. I
32400 Apr 2, 1986	"			"	Mattie Sue T. Baywell	1768	353	5,000	25,000 Lot 32, Shadowmere Dr. .00
32301 Apr 2, 1986	"			"	Timothy R. Spargo et al	1768	308	14,800	.00 Lot 2, Granite Ct. St. lot 6 Dunbridge Dr.
32431 Apr 2, 1986	"			"	Med Invest Development Corp.	1768	439	200,000	.00 1.2 Acs. Batesville Rd.
32324 Apr 2, 1986	"			"	Cathman & Darby Bldg. Inc.	1768	494		In mtg. see Rem Bk 1718 Pg 762 Release Pat 662 Map 3 Sec 3 Sugar Creek
32562 Apr 4, 1986	"			"	James E. Hughes	1768	596	17,465	.20 Acs. 30 & 31, also 9.6 Acs Lots 32 & 33 Bennett St. also
32565 Apr 4, 1986	"			"	William J. Flynn et al	1768	604	9,874	.31 Esley Sec III Lot 15 Mt. Williamsburg
32614 Apr 4, 1986	"			"	Kenneth W. Head, et al	1768	640	20,000	.00 Rd II Lot 61 Forester Woods Sec VI
32612 Apr 4, 1986	"			"	Edna L. Culbertson	1768	644	4,728	.36 2.91 Acs Grove Tr Dawson Estates
32703 Apr 4, 1986	"			"	Robert B. Jones et al	1768	746	39,500	.00 Lot 360 N. Main Rd. Sec B-1 Kilham Woods, Sec I
32701 Apr 4, 1986	"			"	Douglas C. Neavner et al	1768	750	35,000	.00 Lot 27 Maplewood Dr. Ave 25, Saluda Sp.
32697 Apr 4, 1986	"			"	Johnny Carlton-Hood	1768	803	15,726	.30 1 1/2 Acs Bear Creek Rd (Old In mtg. see Rem Bk 1607 Pg 761
32666 Apr 4, 1986	"			"	Frank Zamen, et al	1768	672		Release 4.48 Acs Zamen Woods

REVERSE or MORTGAGEE Index to Real Estate Mortgages — Greenville County, S. C.

REG. U. S. PAT. OFFICE *Chas McCott* County Indexes Since 1888 An Identifying Trade Mark

Open at Proper Tab according to First Letter or Letters of Name and refer to Buff Sub-Index sheet for page reference.

COTT FAMILY NAME INDEX No. 75 © 1949
MADE BY THE COTT INDEX COMPANY, COLUMBUS, OHIO
SOLD BY PHOTO COPY SUPPLY, MAULDIN, S. C.

()

FILE NUMBER	MORTGAGEES	GIVEN NAMES	GIVEN NAMES	GIVEN NAMES	MORTGAGORS	BOOK	PAGE	Amount	BRIEF DESCRIPTION, LOCATION, ETC.
DATE OF RECORD	FAMILY NAMES	ABCEFGH	IJKLMNO	PQRSTUVWXYZ					(Not Warranted)
32803 Apr. 7 1986	Bank				Trust Co. Southern & C. V. Glenn et al	1768	937	17,200 ^{.00}	19.8 Acre Saluda Rf. Less part
32841 Apr 7 1986	"				Jennings D. Pressley et al	1769	1	30,000 ^{.00}	Lot 8 + pt. lot 9 Con. Ledgehand Ave
32877 Apr. 7 1986	"				Denise M. Thompson ^{Mrs. S. S. Sledge}	1769	11	8,315 ^{.94}	Lot 11 Pine Hill Village
32882 Apr 7 1986	"				Cavalier Properties, A.S.C. ^{See Pts.}	1769	32		For mtg. see Rem Bk 1664 Pg 892 Release Lots 20, 22 + 27 Cavalier Woods
32883 Apr 7 1986	"				Cavalier Properties, A.S.C. ^{See Pts.}	1769	33		For mtg. see Rem Bk 1629 Pg 632 Release Lots 20, 22, + 27 Cavalier Woods
33075 Apr 9 1986	"				Curtis W. Gautier et al	1769	281	7,944 ^{.68}	map G. Valley Sec 4 Piedmont Lot 15 Lexington St. Piedmont
33080 Apr 9 1986	"				Mary R. Hedglin et al	1769	295	49,000 ^{.00}	Sugar Creek Sec 7 map 4 Lot 134 Sugar Creek Lane
33142 Apr 9 1986	"				Alicia Patterson Pepper	1769	340	16,000 ^{.00}	map G. Valley Sec 4 Lot 6 + 2 Walker Ave. Piedmont
33169 Apr. 9 1986	"				Otis Helen Moore et al	1769	380	12,799 ^{.19}	Water 2p Pt. Grant 9 Dubba Mt Rd.
33169 Apr 9 1986	"				See H. Hughes Jr et al	1769	382	34,232 ^{.10}	Farm Lot 7 Terami Dr. Meadowbrook
33198 Apr. 10 1986	"	<i>Annexed</i> Dennis S. Sankelley	L. G. 94	# 40740	James H. Caldwell	1769	423		Real Property Agreement For mtg. see Rem Bk 1627 pg 419
33384 Apr 11 1986	"				Kellett Park, Inc.	1769	826		Release Lot 39 Kellett Park Sec 7 See For mtg. see Rem Bk 1718 pg 762
23749 Apr 15 1986	"				Cathleen + Darby Belden Inc	1770	240		Release Lot 645 Sugar Creek map 3 See RE on Bk 1440 pg 836
33750 Apr 15 1986	"				United Development Service Inc.	1770	241		Release lot 11 + pt. lot 12 - for mtg.
34067 Apr 17 1986	"				James F. Bearing et al	Re-Record		.00	Cash map 2 in Sec I (See Bk 1761 pg 124)
34137 Apr 17 1986	"				Alfred Beattiswood Dev. Co.	1770	570	15,000	Lot 190 Oak Ridge Court Sugar
	"				The Foster Corp et al	1770	664		For mtg. see Rem Bk 1668 Pg 741 Release Lot 8 Beattiswood Ph II.

M

REVERSE or MORTGAGEE Index to Real Estate Mortgages — Greenville County, S. C.

REG. U. S. PAT. OFFICE *Chas McCott* County Indexes Since 1888 An Identifying Trade Mark

Open at Proper Tab according to First Letter or Letters of Name and refer to Buff Sub-Index sheet for page reference.

COTT FAMILY NAME INDEX No. 75 © 1949
MADE BY THE COTT INDEX COMPANY, COLUMBUS, OHIO
SOLD BY PHOTO COPY SUPPLY, MAULDIN, S. C.

FILE NUMBER DATE OF RECORD	MORTGAGEES FAMILY NAMES	GIVEN NAMES ABCDEFGHIJ	GIVEN NAMES JKLMNOPQ	GIVEN NAMES RSTUVWXYZ	MORTGAGORS	BOOK	PAGE	Amount	BRIEF DESCRIPTION, LOCATION, ETC. (Not Warranted)
34592 Apr 22 1986	Bank			Trust Co. of S.C. Southern &	Jim L. Wilson	1771	531		see REM Bk 1710 Pg 865 Extension + Mod. Agree. In mtg
34592 Apr 22 1986	"			" "	Pat A. Pierce	1771	533		see REM Bk 1622 Pg 924 Extension + Mod. Agree. In mtg
35434 Apr 29 1986	"			" "	Olde Town Investors, Inc	✓	✓	✓	Rd. 86-1728 Fixtures - 1901 Laurens
36066 Mar 1 1986	"			" "	Ingliside, Inc.	1773	608		Pledge + Assignment + Requirement In mtg. see REM Bk 1757 Pg 404
36254 May 2 1986	"			" "	Thomas D. Craft	1773	977		Release lot 3 + pt lot 2 Road back th.
36324 May 5 1986	"			" "	Wm. J. Finnell	1774	171		see REM Bk 1721 Pg 30 Extn + Mod. Agree. In mtg
36324 May 5 1986	"			" "	Charles B. Smith, et al	1774	173		see REM Bk 1646 Pg 885 Extension + Mod. Agree. In mtg
36324 May 5 1986	"			" "	Raymond A. Wynn	1774	175		see REM Bk 1718 Pg 187 Extn + Mod. Agree. In mtg
36635 May 6 1986	"			" "	Jack L. Frasher, Jr.	Re-Record 1774	613	45,000	3rd Orig. see REM Bk 1766 Pg 466 lot 5 Hedgesland Ave.
36659 May 6 1986	"			" "	Kellett Park, Inc.	1774	594		In mtg. see REM Bk 1622 Pg 419 Release lot 4/ Kellett Park sub II
37496 May 13 1986	"			" "	Thomas J. Wilson, Jr. et al AKA Ralph J. Hill	1776	26		In mtg. see REM Bk 1730 Pg 573 Release 5 acres Harmon Ridge Rd.
37731 May 14 1986	"			" "	Ralph J. Hill, Sr. et al	1776	276	25,000	4/5 acres
37851 May 15 1986	"			" "	Janet K. Jennings	1776	535		In mtg. see REM Bk 1664 Pg 137 Release lien from Judgment Roll # 26-176
38172 May 19 1986	"			" "	Dale A. Stewart	Re-Record 1777	32	40,000	Lot 114 West Round Hill Rd. Green Valley Est. for mtg. see REM Bk 1764 Pg Pg 193 + re-record 1985 Pg. 440
40383 June 3 1986	"			" "	Jimmy M. Manos,	1780	433		86-1574 Janitor REM Bk 1565 Pg 981 Release lien from Judgment Roll #

REVERSE or MORTGAGEE Index to Real Estate Mortgages — Greenville County, S. C.

REG. U. S. PAT OFFICE *Chas McCott* County Indexes Since 1888
An Identifying Trade Mark

 Open at Proper Tab according to First Letter or Letters of Name and refer to Buff Sub-Index sheet for page reference.

COTT FAMILY NAME INDEX No. 75 © 1949
MADE BY THE COTT INDEX COMPANY, COLUMBUS, OHIO
SOLD BY PHOTO COPY SUPPLY, MAULDIN, S. C.

()

FILE NUMBER DATE OF RECORD	MORTGAGEES FAMILY NAMES	GIVEN NAMES ABCDEFGH	GIVEN NAMES IJKLMNO	GIVEN NAMES PQRSTUVWXYZ	MORTGAGORS	BOOK	PAGE	Amount	BRIEF DESCRIPTION, LOCATION, ETC. (Not Warranted)
42100 June 16, 1986	Bank			Trust Co. of S.C. as Tr. Southern &	College Properties, Inc.	1783	81		In mtg. see Rem Bk 1606 pg 769 Release Lot 19 Chanticleer Towne Pk
42100 June 16, 1986	"			" " " as Tr.	College Properties, Inc.	1783	82		In mtg. see Rem Bk 1606 pg 769 Release Lot 17 Chanticleer Towne Pk
42608 June 19, 1986	"			" " "	Zandem Construction Co.	1784	78		In mtg. see Rem Bk 1596 pg 323 Release from Judgment Rule #5-4240
43154 June 23, 1986	"			" " " as Tr.	College Properties, Inc.	1784	680		Part of mtg. see Rem Bk 1606 pg 769 Release Lot 56 Chanticleer Towne
3666 July 25, 1986	"			" " "	Cavalier Properties, c/p.	1791	908		In mtg. see Rem Bk 1629 pg 632 Release lots 8+9 Cavalier Woodside
6923 Aug 18, 1986	"			" " "	Romayne Barnes	1796	349		In mtg. see Rem Bk 1650 pg 620 Release from Judgment Rule #8-557
19119 Nov. 10, 1986	"			" " "	Cavalier Properties	1814	579		In mtg. see Rem Bk 1664 pg 892 Release lot 23 Cavalier Hgts
25450 Dec 17, 1986	"			" " "	Alvin P. Batoon	1822	981		see Rem Bk 1746 pg 142 Ext + Modification Agreement. 2 ev mtg
29924 Jan 16, 1987	"			" " "	Cavalier Properties, c/p.	1830	129		Release Lot 34 Cavalier Wood Side for mtg. see Rem Bk 1629 pg 632
33526 Feb 17, 1987	"			" " "	Cavalier Properties, c/p.	1830	129		632 + Bk 1664 pg 892
38413 Mar 17, 1987	"			" " "	Cavalier Properties, c/p.	1837	85		Release Lots 25+26 Cavalier Wood Side for mtg. see Rem Bk 1629 pg 632
52643 June 1, 1987	"	now First Union Nat'l Bank		" " "	Frank G. Rogers	1837	85		+ Bk 1664 pg 892 For mtg. see Rem Bk 1664 pg 799
12501 Sept 10, 1987	"			" " "	Henry M. Lullough	1844	906		Release lot 8 Sugar Creek Ln
	"			" " "	"	1865	26		Release Lot 409 Belle Meade see from Real Property agreement. In Mtg. see Rem Bk 1196 pg 270
	"			" " "	Cavalier Properties	1865	26		
	"			" " "	"	1888	313		In mtg. see Rem Bk 1629 pg 632 Release Lot 19 Cavalier Wood Side

REVERSE or MORTGAGEE Index to Real Estate Mortgages — Greenville County, S. C.

REG. U. S. PAT. OFFICE *Chas McCott* County Indexes Since 1888 An Identifying Trade Mark

Open at Proper Tab according to First Letter or Letters of Name and refer to Buff Sub-Index sheet for page reference.

COTT FAMILY NAME INDEX No. 75 © 1949
MADE BY THE COTT INDEX COMPANY, COLUMBUS, OHIO
SOLD BY PHOTO COPY SUPPLY, MAULDIN, S. C.

FILE NUMBER DATE OF RECORD	MORTGAGEES FAMILY NAMES	GIVEN NAMES ABCDEFGHIJ	GIVEN NAMES JKLMNOPQ	GIVEN NAMES RSTUVWXYZ	MORTGAGORS	BOOK	PAGE	Amount	BRIEF DESCRIPTION, LOCATION, ETC. (Not Warranted)
14605 Sept. 24, 1987	Bank			Trust Co. Southern &	MCM Corp.	1890	679		For mtg. see Rem Bd. 1615 pg. 406 Extra. & Mod. Agreement
14604 Sept. 24, 1987	"			"	J.C. Lindsey, et al	1890	691		For mtg. see Rem Bd. 1659 pg. 291 Extra. & Mod. Agreement
16499 Oct. 6, 1987	"			"	Winston Woodward	1893	99	33,000	Lots 2, 16 & 3 (Original mtg. in Rem Bd. 1572 pg. 727 was cancelled in error by Bank)
36158 Feb. 22, 1988	"			"	Margaret D. Kelly	1915	638		56.2. For mtg. see Rem Bd. 1603 pg. 54 mtg. assign. United Carolina Bank of
48329 May 9, 1988	"			"	P. L. Bruce Jr. et al	1930	899		For mtg. see Rem Bd. 1383 pg. 739 Extension & Mod. Agree
50681 May 18, 1988	"	N/K/A First Union Natl Bank of S.C.		"	B & H. Partnership	1933	10		For mtg. see Bd. 1661 pg. 409 Extension & Modification Agreement
51798 May 24, 1988	"			Trust Co. Southern &	Cavalier Properties a Pts	1934	246		Woods. For mtg. see Bd. 1629 pg. 632 Release Lots 30, 35 & 36 Cavalier & Bd. 1664 pg. 892
58660 June 30, 1988	"	N/K/A First Union Natl Bank of S.C.		"	Bene J. Zammelli et al	1943	706		Roll # 87-4320 For mtg. see Bd. 1380 pg. 946 Release of Lien from judgment
82 July 1, 1988	"	N/K/A First Union Natl Bank of S.C.		"	Chuck Augusta Hgts Baptist	1943	832		For mtg. see Bd. 1722 pg. 191 Extension & Modification Agreement
9113 Aug. 19, 1988	"	N/K/A First Union of Williamston		"	Phillip Anthony Peck et al	1955	18		For mtg. see Bd. 1716 pg. 209 Release tract Highway 25
13380 Sept. 14, 1988	"			Trust Co. Southern	a S.C. corp. Triangle Construction Co	1960	375		Extension and Modification Agreement For mtg. see Bd.
19735 Oct. 20, 1988	"			"	" " "	1960	375		1618 pg. 185
"	"			Trust Co. Southern &	J. Floyd Swilley et al	1967	835		Release of Lien from judgment Roll # 88-5298 For mtg. see
"	"			"	" " "	1967	835		Bd. 1734 pg. 312

REVERSE or MORTGAGEE Index to Real Estate Mortgages — Greenville County, S. C.

REG. U. S. PAT. OFFICE *Chas McCath* County Indexes Since 1888 An Identifying Trade Mark

Open at Proper Tab according to First Letter or Letters of Name and refer to Buff Sub-Index sheet for page reference.

COTT FAMILY NAME INDEX No. 75 © 1949
MADE BY THE COTT INDEX COMPANY, COLUMBUS, OHIO
SOLD BY PHOTO COPY SUPPLY, MAULDIN, S. C.

()

FILE NUMBER DATE OF RECORD	MORTGAGEES FAMILY NAMES	GIVEN NAMES ABCDEFGHIJ	GIVEN NAMES KLMNO	GIVEN NAMES PQRSTUVWXYZ	MORTGAGORS	BOOK	PAGE	Amount	BRIEF DESCRIPTION, LOCATION, ETC. (Not Warranted)
27292 Dec 7, 1988	Bank	<i>W/He First Union Natl Bank</i>	Bank &	Trust Co	<i>Cavalier Properties</i> a Pto	1976	667		Dec 4 201 mty see Bk 1629 pg 632 Release det 38 Cavalier woods
27293 Dec 7, 1988	"	"	"	"	<i>Cavalier Properties</i> a Pto	1976	670		Dec 4 201 mty see Bk 1629 pg 632 Release det 37 Cavalier woods
27294 Dec 7, 1988	"	"	"	"	<i>Cavalier Properties</i> a Pto	1976	673		Dec 4 201 mty see Bk 1664 pg 892 Release det det 37 Cavalier woods
27295 Dec 7, 1988	"	"	"	"	<i>Cavalier Properties</i> a Pto	1976	676		Dec 4 201 mty see Bk 1664 pg 892 Release det 38 Cavalier woods
27849 Dec 12, 1988	"	"	"	"	<i>Patricia L. Thomas</i>	1977	301		88-6076 for mty see Bk 1721 pg 672 Release of Lien from judgement Roll
28131 Dec 13, 1988	"	"	"	"	<i>Roland B. Olcott</i> et al	1977	561		201 mty see Bk 1738 pg 236 Ext. & Modification Agreement
28513 Dec 15, 1988	"	"	"	"	<i>Clyde N. Browder Sr.</i>	1977	980		201 mty see Bk 1724 pg 608 Ext. & Modification Agreement
29441 Dec 27, 1988	"	"	"	"	<i>Richard W. Locke</i> et al	1980	03		Extension + Modification agreement 201 mty see Bk 1731 pg 594
"	"	"	"	"	" "	1980	03		
130787 Dec 30, 1988	"	"	"	"	<i>Cavalier Properties</i> a Pto	1981	37		Extension + Modification agreement 201 mty see Bk 1629 pg 632
"	"	"	"	"	" "	1981	37		
130786 Dec 30, 1988	"	"	"	"	<i>Cavalier Properties</i> a Pto	1981	39		Extension + Modification agreement 201 mty see Bk 1664 pg 892
"	"	"	"	"	" "	1981	39		
749 Jan 6, 1989	"	"	"	"	<i>Fred L. Jordan</i> et al	1982	125		88-5506 201 mty see Bk 1672 pg 552 Release of Lien from judgement Roll
1975 Jan 13, 1989	"	"	"	"	<i>E. Zeno Jones</i>	1983	538		Release of Lien from judgement Roll 88-7262 for mty see Bk 1762 pg 397
"	"	"	"	"	" ? "	1983	538		

REVERSE or MORTGAGEE Index to Real Estate Mortgages — Greenville County, S. C.

REG. U. S. PAT. OFFICE *Chester McCott* County Indexes Since 1888 An Identifying Trade Mark

 Open at Proper Tab according to First Letter or Letters of Name and refer to Buff Sub-Index sheet for page reference.

COTT FAMILY NAME INDEX No. 75 © 1949
MADE BY THE COTT INDEX COMPANY, COLUMBUS, OHIO
SOLD BY PHOTO COPY SUPPLY, MAULDIN, S. C.

FILE NUMBER DATE OF RECORD	MORTGAGEES FAMILY NAMES	GIVEN NAMES ABCDEFGHIJ	GIVEN NAMES JKLMNOPQ	GIVEN NAMES RSTUVWXYZ	MORTGAGORS	BOOK	PAGE	Amount	BRIEF DESCRIPTION, LOCATION, ETC. (Not Warranted)
7696 Feb. 22, 1989	Bank			Bank & Trust Co Southern	Mordecai D. Shore	1989	916		Extension + Modification Agreement For Mtg on Bk 1749 pg. 445 & Re Record Bk 1756 pg 615
" "	"			"	" "	1989	916		
10876 Mar 14, 1989	"			"	Frank P. Hammond	1993	403		Extension + Modification Agreement For Mtg on Bk 1699 pg. 377
" "	"			"	" "	1993	403		
13182 Mar 28, 1989	"			"	Delta ORF Properties	1995	968		Release of Lien from Judgment Roll 89-684 For Mtg on Bk 1627 pg. 46
" "	"			"	" "	1995	968		
13182 Mar 28, 1989	"			Advised in error	" "	1995	968		89-684 For Mtg on Bk 1627 pg 46 Release of Lien from Judgment Roll For Mtg on Bk 1616 pg 799
15333 April 1, 1989	"	N/K/A First Union Natl Bank		Bank & Trust Co Southern	J. Michael Stalp	1998	937		Estoppel + Modification Agreement Mtg on Bk 1633 pg 139
15687 Apr 12, 1989	"	N/K/A First Union Natl Bank		Southern	Frank D. Rogers	1999	313		Release 21.45 acres For on Bk 1765 pg 139 + Bk 1914 pg 779
15852 Apr 13, 1989	"	N/K/A First Union Natl Bank		Southern	Anthony A. Williams	1999	498		Subordination Agreement For Mtg Est Sec II For Mtg on Bk 1719 pg 108
17342 April 24, 1989	"	N/K/A First Union Natl Bank		Bank & Trust Co Southern	Fred L. Hood	2001	110		Release Lot 313 Del Norte
17450 April 24, 1989	"	N/K/A First Union Natl Bank		Bank & Trust Co Southern	Kellett Park Inc.	2001	248		Release Lot 16 Kellett Park On Kellett Park Sec. III For Mtg. see Bk 1627 pg. 419
" "	"			"	" "	2001	248		
20984 May 15, 1989	"	N/K/A First Union Natl Bank		Bank & Trust Southern	Kellett Park Inc.	2005	205		Est. For Mtg on Bk 1627 pg 419 Release 0.088 acres Colonial
21325 May 17, 1989	"	N/K/A First Union Natl Bank		Bank & Trust Southern	B + H. Partnership	2005	591		For Mtg on Bk 1661 pg 409 Estoppel + Modification Agreement See 4. For Mtg on Bk 1664 pg 892
22827 May 25, 1989	"	N/K/A First Union Natl Bank		Bank & Trust Southern	Cavalier Properties c/o	2007	255		Release Lot 41 Cavalier Woods

INDIRECT or MORTGAGEE Index to Real Estate Mortgages — Greenville County, S. C.

REG. U. S. PAT. OFFICE *ChumCott* County Indexes Since 1888
An Identifying Trade Mark

Open at Proper Tab according to First Letter or Letters of Name and refer to Buff Sub-Index sheet for page reference.

COTT FAMILY NAME INDEX No. 75 © 1949
MADE BY THE COTT INDEX COMPANY, COLUMBUS, OHIO
SOLD BY PHOTO COPY SUPPLY, MAULDIN, S. C.

()

FILE NUMBER DATE OF RECORD	MORTGAGEES FAMILY NAMES	GIVEN NAMES ABCDEFGH	GIVEN NAMES IJKLMNO	GIVEN NAMES PQRSTUVWXYZ	MORTGAGORS	BOOK	PAGE	Amount	BRIEF DESCRIPTION, LOCATION, ETC. (Not Warranted)
22828 May 25, 1989	Bank				Cavalier Properties a Pts Bank & Trust Southern	2007	258		See IV Jan 4 mty see Bk 1664 p 892 Release lot 40 Cavalier Woods
22829 May 25, 1989	"	"	"	"	Cavalier Properties a Pts	2007	261		See IV Jan 4 mty see Bk 1664 p 892 Release lot 39 Cavalier Woods
22830 May 25, 1989	"	"	"	"	Cavalier Properties a Pts	2007	264		See IV Jan 4 mty see Bk 1664 p 892 Release lot 43 Cavalier Woods
22832 May 25, 1989	"	"	"	"	Cavalier Properties a Pts	2007	267		See III Jan 4 mty see Bk 1664 p 892 Release lot 42 Cavalier Woods
25067 June 9, 1989	"	"	"	"	St Jim W. Wilson J. Wilson	2010	88		Estoppel and Modification Agreement for mty see Bk 1710 Ps 865
"	"	"	"	"	"	2010	88		
27212 June 22, 1989	"	"	"	"	Kellett Park Inc.	2012	377		Release lot 28 Chipping Lant Kellett Park Dec. 6 for mty see Bk 1627 ps 419
"	"	"	"	"	" " "	2012	377		
28733 July 3, 1989	"	"	"	"	Assoc Inc. Golf Club of the Piedmont	2014	173		See mty see Bk 1630 p 909 Estoppel & Modification Agreement
29072 July 5, 1989	"	"	"	"	Kellett Park Inc.	2014	633		See mty see Bk 1627 p 419 Estoppel & Modification Agreement
29820 July 10, 1989	"	"	"	"	Dale D. McRair et al	2015	478		See agreement see Bk 1148 p 395 Release of Real Property Agreement
33615 Aug 1, 1989	"	"	"	"	Cavalier Properties a Pts	2019	790		See mty see Bk 1664 p 892 Estoppel & Modification
41826 Sept 18, 1989	"	"	"	"	Johnny Carlton Hood	2028	936		Subordination of mty in Bk Bk 1768 p 803 to right of Wm & easement in Bk Bk 1348 p 289
"	"	"	"	"	"	2028	936		
"	"	"	"	"	"	2028	936		
41824 Sept 18, 1989	"	"	"	"	Dymell Peterson	2028	938		Ps 425 & Easement in Bk 1359 p 117 Subordination for mty see Bk 1761

INDIRECT or MORTGAGEE Index to Real Estate Mortgages — Greenville County, S. C.

REG. U. S. PAT OFFICE *Cott* County Indexes Since 1888 An Identifying Trade Mark

 Open at Proper Tab according to First Letter or Letters of Name and refer to Buff Sub-Index sheet for page reference.

COTT FAMILY NAME INDEX No. 75 © 1949
MADE BY THE COTT INDEX COMPANY, COLUMBUS, OHIO
SOLD BY PHOTO COPY SUPPLY, MAULDIN, S. C.

FILE NUMBER DATE OF RECORD	MORTGAGEES FAMILY NAMES	GIVEN NAMES ABCDEFGHIJ	GIVEN NAMES JKLMNO	GIVEN NAMES PQRSTUVWXYZ	MORTGAGORS	BOOK	PAGE	Amount	BRIEF DESCRIPTION, LOCATION, ETC. (Not Warranted)
44250 Oct. 2, 1989	Bank	<i>aka First Union Natl</i>	<i>Union Natl</i>	<i>Bank</i>	<i>Gen Pts</i> Cavalier Properties a.s.c.	2031	888		<i>Woods Jar Mtg see Bk 1664 pg 892</i> <i>Release Lot 44 & 45 Cavalier</i>
44251 Oct 2 1989	"	"	"	" "	<i>Gen Pts</i> Cavalier Properties a.s.c.	2031	890		<i>Woods Jar Mtg see Bk 1664 pg 892</i> <i>Release Lot 47 & 48 Cavalier</i>
54322 Dec 1, 1989	"	"	"	" "	Frank P. Hammond	2043	669		<i>Agreement Jar Mtg see Bk 1699 pg 377</i> <i>Estoppel + Modification</i>
58201 Dec 28, 1989	"	"	"	" "	Kellett Park, Inc	2048	96	}	<i>Release Lot 46 Kettering Court</i> <i>Kellett Park Sec. 7 Jar Mtg see</i> <i>Bk 1627 pg 419</i>
" "	"	"	"	" "	"	2048	96		
58521 Dec 29, 1989	"	"	"	" "	Frank P. Hammond	2048	515		<i>Jar Mtg see Bk 1699 pg 377</i> <i>Estoppel + Modification Agreement</i>