

REVERSE or MORTGAGEE Index to Real Estate Mortgages — Greenville County, S. C.

REG. U. S. PAT. OFFICE *Chester McCott* County Indexes Since 1888 An Identifying Trade Mark

☞ Open at Proper Tab according to First Letter or Letters of Name and refer to Buff Sub-Index sheet for page reference.

COTT FAMILY NAME INDEX No. 75 © 1949
MADE BY THE COTT INDEX COMPANY, COLUMBUS, OHIO
SOLD BY PHOTO COPY SUPPLY, MAULDIN, S. C.

()

FILE NUMBER DATE OF RECORD	MORTGAGEES FAMILY NAMES	GIVEN NAMES ABCDEFGHIJ	GIVEN NAMES JKLMNOPQ	GIVEN NAMES RSTUVWXYZ	MORTGAGORS	BOOK	PAGE	Amount	BRIEF DESCRIPTION, LOCATION, ETC. (Not Warranted)
45899 Apr 27 1987 46350	Signet				L. Darrell Nenes ^{etal}	1855	929	40,000	1.33 acs Hwy 290, Oneal
Apr 29 1987 46349	"	"	"	"	Frank Kestysa ^{etal}	1856	635	14,000	Lot 56 Crosscut ^{etal}
Apr 29 1987 46348	"	"	"	"	Eric Randall Helms	1856	639	29,500	Lot 10 Welcome Area
Apr 29 1987 46641	"	"	"	"	David W. Dorn ^{etal}	1856	643	32,200	Lot 6 Wilson Rd.
Apr 30 1987 46858	"	"	"	"	David J. Dupeskin ^{etal}	1856	984	17,205	Lot 12 Pine Brook Est.
May 1 1987 46860	"	"	"	"	Reheta Anne Smoot	1857	372	25,000	Lot 132-136 Halcyon St
May 1 1987 48758	"	"	"	"	Gerald R. Caldwell ^{etal}	1857	381	20,052	Lot 41 Hwy 226
May 13 1987 48749	"	"	"	"	Jerry W. Farrow	1859	977	28,069	V.S. Hwy 29 Drive 2p.
May 13 1987 48748	"	"	"	"	Shirley D. Bishop	1859	981	14,500	Lot 11 Sawnee Ave White Oak
May 13 1987 49445	"	"	"	"	James B. Doyle ^{etal}	1859	985	48,300	Lot 7 Vaille Dr. Sheffield Forest
May 14 1987 49633	"	"	"	"	Richard Dale Watson ^{etal}	1860	821	37,092	1.0 acs
May 15 1987 50261	"	"	"	"	Mary Alice Piggley Brazier ^{etal}	1861	57	2,000	Lot 18 Wandy Court Augusta
May 19 1987 50645	"	"	"	"	Edward M. Dupak ^{etal}	1861	917	16,508	Lot 85 Avon Pl Avon Dr
May 20 1987 50646	"	"	"	"	Frederick Lee Rowland ^{etal}	1862	404	34,900	Lot 20 Endless Dr
May 20 1987 51586	"	"	"	"	J. P. Wilson ^{etal}	1862	408	17,000	Ests. Lots 22 + 23 Mayfair
May 21 1987	"	"	"	"	Henry J. Gilbert	1863	747	48,800	4.52 Acs 2p.

REVERSE or MORTGAGEE Index to Real Estate Mortgages — Greenville County, S. C.

REG. U. S. PAT. OFFICE *Chas. McCott* County Indexes Since 1888 An Identifying Trade Mark

 Open at Proper Tab according to First Letter or Letters of Name and refer to Buff Sub-Index sheet for page reference.

COTT FAMILY NAME INDEX No. 75 © 1949
MADE BY THE COTT INDEX COMPANY, COLUMBUS, OHIO
SOLD BY PHOTO COPY SUPPLY, MAULDIN, S. C.

FILE NUMBER DATE OF RECORD	MORTGAGEES FAMILY NAMES	GIVEN NAMES ABCDEFGHIJ	GIVEN NAMES JKLMNOPQ	GIVEN NAMES RSTUVWXYZ	MORTGAGORS	BOOK	PAGE	Amount	BRIEF DESCRIPTION, LOCATION, ETC. (Not Warranted)
51585 May 26, 1987	Signet				Nancy C. Hill	1863	751	27,995. ⁰⁰	Maple Lot 27 Edgewood Dr. Knorrwood Hgts
51801 May 27, 1987	"				Jeffrey Ray Byerly	1863	962	25,961. ⁶⁰	St. + Circle Drive Lot A Intuition in Behan
51800 May 27, 1987	"				Benny C. Cagle et al	1863	966	37,512. ⁷⁶	Sec. 1 Lot 126 Mansfield Park,
52167 May 28, 1987	"				Douglas E. Grayberg	1864	397	44,000. ⁰⁰	Woodmont, E. Sec. 1 Lot 23 W. Deegan Rd.
52806 June 1, 1987	"				Jerry D. Eskew, et al	1865	354	26,567. ⁵⁰	Lot 222 Botany wood. Sec. 7
53077 June 2, 1987	"				Claude E. Fowler	1865	774	16,358. ¹⁴	Lot Blanding Appo Rd
53078 June 2, 1987	"				Roland Lupu	1865	778	58,000. ⁰⁰	4.00 acres Hally Dr
54161 June 5, 1987	"				James L. Eskew	1866	990	42,500. ⁰⁰	Lot 16 add. # 2 of Forest Hill
54496 June 9, 1987	"				James E. Smith	1867	520	30,430. ⁰⁰	Lot 9 West Parker Rd
54931 June 10, 1987	"				Perry L. Sprayberry	1868	72	26,350. ⁰⁰	Lot 23 Rockvale
55405 June 12, 1987	"				Earle Wyatt Gibson	1868	673	30,124. ⁵²	Lot 44 Travelers Rest
55404 June 12, 1987	"				Joe Earl Barnette	1868	677	36,000. ⁰⁰	App. Sp. Lot 9 Arch Dr. Chick
56276 June 18, 1987	"				Gary D. Forbes	1869	666	12,347. ⁷⁴	Lot 172 Bullingham
56422 June 18, 1987	"				Gary B. Peck	1869	848	59,000. ⁰⁰	Lot 79 Suffletown Rd
56658 June 19, 1987	"				Linda K. Massingale	1870	182	11,600. ⁰⁰	Lot 7 Florida Ave.
56661 June 19, 1987	"				Eugene M. Ross, et al	1870	186	26,377. ⁵⁰	Sub. Lot 44 Parkview Heights

REVERSE or MORTGAGEE Index to Real Estate Mortgages — Greenville County, S. C.

REG. U. S. PAT. OFFICE *Chas McCath* County Indexes Since 1888 An Identifying Trade Mark

 Open at Proper Tab according to First Letter or Letters of Name and refer to Buff Sub-Index sheet for page reference.


COTT FAMILY NAME INDEX No. 75 © 1949
MADE BY THE COTT INDEX COMPANY, COLUMBUS, OHIO
SOLD BY PHOTO COPY SUPPLY, MAULDIN, S. C.

(75)

FILE NUMBER DATE OF RECORD	MORTGAGEES FAMILY NAMES	GIVEN NAMES ABCDEFGHIJ	GIVEN NAMES JKLMNOPQ	GIVEN NAMES RSTUVWXYZ	MORTGAGORS	BOOK	PAGE	Amount	BRIEF DESCRIPTION, LOCATION, ETC. (Not Warranted)
56943 June 22, 1987	Signet	Home Loan Corp	/SC		Barbara J. Jones	1870	629	.00 25,000	Cherokee Forest Lot 52 + pt lot 53 Roberta Dr
56942 June 22, 1987	"	"	"	"	Stephen W. Hughey, et al	1870	633	.00 21,900	Chick Springs Lot 140 Trent Dr. Avon Park
56943 June 22, 1987	"	"	"	"	Analyzed in error				
56945 June 22, 1987	"	"	"	"	Barbara J. Jones	1870	629	.00 25,000	Cherokee Forest Lot 52 + pt lot 53 Roberta
57445 June 24, 1987	"	"	"	"	George Robert Wood, et al	1870	619	.00 23,500	Hentagee Lakes Lot 179 Sleepyhead Dr.
57567 June 24, 1987	"	"	"	"	James Carl Neely, et al	1871	270	.00 15,000	Longforest Acres Lot 62
57741 Jan 25, 1987	"	"	"	"	William David Jones, et al	1871	448	.18 16,782	Lot Catalina Dr., Paris Heights
57759 June 25, 1987	"	"	"	"	Albert R. Jones	1871	633	.00 42,000	Lot 97
58462 June 30, 1987	"	"	"	"	Audrey Haslett ^{Drummond}	1871	656	.40 23,976	Lot 63
58564 June 30, 1987	"	"	"	"	Timothy Ray Morrow	1872	670	.00 14,500	Lot 24 Augusta Acres
58674 June 30, 1987	"	"	"	"	Bennie L. Barnett, et al N/K/A Janet W. Larson	1872	843	.07 10,295	Lot 13 Greenfield #02
931 July 7, 1987	"	"	"	"	Janet M. Neon	1873	16	.00 18,200	Lot 2 Lost Valley sec I
9433 July 8, 1987	"	"	"	"	Joe H. Watson ^{et al}	1874	416	.96 9,539	Lot 15 Coakman Dr
1914 July 10, 1987	"	"	"	"	James G. Hallock N/K/A Delois Luster Brooks	1875	95	.96 34,584	Lot 103
1916 July 10, 1987	"	"	"	"	Delois Luster	1875	613	.00 18,000	Lot 14 Sigwan Hills
2360 July 16, 1987	"	"	"	"	Sydney B. Smith ^{et al}	1875	617	.00 16,550	Lot Dewey Rd
	"	"	"	"	Joan J. Cooley	1876	749	.00 13,800	Lot 45 Gant Sp

REVERSE or MORTGAGEE Index to Real Estate Mortgages — Greenville County, S. C.

REG. U. S. PAT. OFFICE *Chas McCott* County Indexes Since 1888 An Identifying Trade Mark

 Open at Proper Tab according to First Letter or Letters of Name and refer to Buff Sub-Index sheet for page reference.

COTT FAMILY NAME INDEX No. 75 © 1949
MADE BY THE COTT INDEX COMPANY, COLUMBUS, OHIO
SOLD BY PHOTO COPY SUPPLY, MAULDIN, S. C.

FILE NUMBER DATE OF RECORD	MORTGAGEES FAMILY NAMES	GIVEN NAMES ABCDEFGHIJ	GIVEN NAMES JKLMNOPQ	GIVEN NAMES RSTUVWXYZ	MORTGAGORS	BOOK	PAGE	Amount	BRIEF DESCRIPTION, LOCATION, ETC. (Not Warranted)
2861 July 16, 1987	Signet	Home loan Corp	/ SC		Ray A. Dunthorn ^{et al}	1876	753	10,342 ^{.54}	Lot 121 Powderhouse
3554 July 21, 1987	"	"	"		Jason Scott Blair	1877	520	23,300 ^{.00}	Lot 5 Alabama Ave
3976 July 22, 1987	"	"	"		Robert M. Rollins ^{et al}	1877	975	43,500 ^{.00}	Lot 52
4930 July 28, 1987	"	"	"		Lance Luttrall ^{et al}	1879	78	26,000 ^{.00}	Lot 115 McKeen Dr
5986 July 31, 1987	"	"	"		Derrard Bolden ^{et al}	1880	148	7,150 ^{.00}	Lot 24 Chestnutfield Est. Sect
7651 Aug 5, 1987	"	"	"		James P. Brannon	1881	98	11,345 ^{.14}	Lot 39 Fontana Dr
6553 Aug 5, 1987	"	"	"		Michael B. Smith ^{et al}	1881	150	17,150 ^{.00}	Lot 18 + pt lot 17
16817 Aug 6, 1987	"	"	"		Wendell L. Lancaster ^{et al}	1881	518	24,000 ^{.00}	1.00 acre Nisp Rd Riversdale Area
16816 Aug 6, 1987	"	"	"		Richard B. Pull ^{et al}	1881	522	18,250 ^{.00}	Lot 34 Willpat Dr
7292 Aug 14, 1987	"	"	"		Chuck A. Kutscher ^{et al}	1882	199	9,600 ^{.00}	Lot 62 Bennington Sec I Dilly
8121 Aug 14, 1987	"	"	"		Ann B. Bentley	1883	49	16,000 ^{.00}	Lot 47 Aster Dr Poinsett
8610 Aug 18, 1987	"	"	"		William J. Burk ^{et al}	1883	650	42,900 ^{.00}	Lot 20 Terre Oak
8609 Aug 18, 1987	"	"	"		Michael J. Minor ^{et al}	1883	654	15,000 ^{.00}	Lot 9 Apple Orchard Proj
9336 Aug 24, 1987	"	"	"		Linda J. Jefferson ^{et al}	1884	527	22,132 ^{.48}	Lot 1
9943 Aug 26, 1987	"	"	"		Jane D. Bennett ^{et al}	1885	208	33,200 ^{.00}	Lot 32 Woodland Hills Golden Brook Epts
10250 Aug 27, 1987	"	"	"		Carolyn B Fowler	1885	485	24,700 ^{.00}	Lot 23 Golden Brook Cr.

REVERSE or MORTGAGEE Index to Real Estate Mortgages — Greenville County, S. C.

REG. U. S. PAT. OFFICE *Chas. McClatchey* County Indexes Since 1888 An Identifying Trade Mark

☞ Open at Proper Tab according to First Letter or Letters of Name and refer to Buff Sub-Index sheet for page reference.

COTT FAMILY NAME INDEX No. 75 © 1949
MADE BY THE COTT INDEX COMPANY, COLUMBUS, OHIO
SOLD BY PHOTO COPY SUPPLY, MAULDIN, S. C.

()

FILE NUMBER	MORTGAGEES	GIVEN NAMES	GIVEN NAMES	GIVEN NAMES	MORTGAGORS	BOOK	PAGE	Amount	BRIEF DESCRIPTION, LOCATION, ETC.
DATE OF RECORD	FAMILY NAMES	ABCDEFGH	IJKLMNO	PQRSTUVWXYZ					(Not Warranted)
10614 Aug 31, 1987	Signet				Richard A. Basham Jr.	1885	994	18,500	Okwood Area Sec 3 Lot 62 Line Oak Court
10767 Aug 31, 1987	"				John S. Dentt	1886	263	40,000	12.47 acres, U.S. Hwy. 25
11312 Sept 7, 1987	"				Susan F. Workman Jr	1886	913	5,715	Lot 30 Westminster Village Sec II
11472 Sept 3, 1987	"				Robert H. Johansen ^{et al}	1887	138	21,681	Sec II Lot 33 Coachman Ests
12462 Sept 10, 1987	"				David W. M. Harner ^{et al}	1888	314	21,000	Lot 25 Broughton Dr
12663 Sept 11, 1987	"				Sandra Thompson	1888	529	10,142	Lot 79 Belle meade
12788 Sept 14, 1987	"				Joel Duane McMillen	1888	651	20,000	Parcel Chick Spring Tp.
12789 Sept 14, 1987	"				James Walter Brown ^{et al}	1888	655	40,000	6.24 acres Ferguson Rd. also lot 90 Westcliffe Sec II
13175 Sept 15, 1987	"				Candace L. Dorsey	1889	35	17,000	Lot 89 Westcliffe Sec II
13337 Sept 16, 1987	"				D. Leon Matthews	1889	268	29,300	Lot 23 Zorline St
13747 Sept 18, 1987	"				Larry Price	1889	777	31,875	At lot 6 Slouder Ave.
13748 Sept 18, 1987	"				Maxine C. Frame, et al	1889	781	7,670	Lot 12 O'Neal Acres
14171 Sept 22, 1987	"				Rebecca Y. Galliker	1890	289	33,900	Chick Spg Tp. Lot 38 Wynn Dr. also lot 37
16233 Oct 2, 1987	"				Alan Hugh Sabers ^{et al}	1892	856	11,650	Lot 14 Fairlawn Dr
17685 Oct 14, 1987	"				Larry R. Swain ^{et al}	1894	557	14,000	Lot 17 Kenwood Lane
17684 Oct 14, 1987	"				Margaret Ann Fair	1894	561	20,052	Lot

REVERSE or MORTGAGEE Index to Real Estate Mortgages — Greenville County, S. C.

REG. U. S. PAT. OFFICE *Cott* County Indexes Since 1888 An Identifying Trade Mark

 Open at Proper Tab according to First Letter or Letters of Name and refer to Buff Sub-Index sheet for page reference.

COTT FAMILY NAME INDEX No. 75 © 1949
MADE BY THE COTT INDEX COMPANY, COLUMBUS, OHIO
SOLD BY PHOTO COPY SUPPLY, MAULDIN, S. C.

FILE NUMBER DATE OF RECORD	MORTGAGEES FAMILY NAMES	GIVEN NAMES ABCDEFGHIJ	GIVEN NAMES JKLMNOPQ	GIVEN NAMES RSTUVWXYZ	MORTGAGORS	BOOK	PAGE	Amount	BRIEF DESCRIPTION, LOCATION, ETC. (Not Warranted)
18586 Oct 20, 1987	Signet	Home	Loan	Corp S.C.	Byford Timothy ^{et al} Shroud	1895	598	20,000 ^{.00}	3.72 acs
18585 Oct 20, 1987	"	"	"	"	James Harry Pace	1895	602	44,200 ^{.00}	Lot 1 Brookwood Forest
19409 Oct 26, 1987	"	"	"	"	Sydney B. Smith ^{et al}	1896	474	77,900 ^{.00}	Parcel Deminger Road
20932 Nov 4, 1987	"	"	"	"	Charles R. Merritt ^{et al}	1898	478	18,550 ^{.00}	Lot 1
20943 Nov 4, 1987	"	"	"	"	Timothy Dwight Robinson ^{et al}	1898	510	11,400 ^{.00}	Lot 70 North Pk.
21005 Nov 4, 1987	"	"	"	"	By et al in fact Linda C. Wilson ^{et al} Friedrich D. Wilson	1898	585	9,250 ^{.00}	Lot 45 Hunters woods
23704 Nov 16, 1987	"	"	"	"	Charles J. Donahue ^{et al}	1900	364	15,000 ^{.00}	Bellingham See I Lot 6 Abbotsford Dr
24076 Nov 18, 1987	"	"	"	"	William J. Wallis ^{et al}	1900	853	29,000 ^{.00}	See IV Simpsonville Lot 365 Westwood Sub.
24078 Nov 18, 1987	"	"	"	"	Van R. Caldwell ^{et al}	1900	857	11,300 ^{.00}	Pavilion See IV Map II Lot 286 Appomattox Dr
26127 Dec 3, 1987	"	"	"	"	Lillie B. Lee	1903	629	30,000 ^{.00}	Kings Ct Lot 95 Spudway Dr
26374 Dec 4, 1987	"	"	"	"	Phillip Arthur Rhoads Jr. ^{et al}	1903	957	6,400 ^{.00}	Lot Highland Dr. Green
26534 Dec 7, 1987	"	"	"	"	Henry J. Mims ^{et al}	1904	146	76,500 ^{.00}	1.66 acs Old Mill Rd
26535 Dec 7, 1987	"	"	"	"	Debbie H. Gargay	1904	150	11,389 ^{.00}	Peppertree Sub. See III Lot 213 Winding Way
27339 Dec 11, 1987	"	"	"	"	Jefferson W. Burch ^{et al}	1904	943	50,625 ^{.00}	Club Cr. 8' mlt motor Boat Club Lots 59, 60, 61, 62 + 50
27553 Dec 14, 1987	"	"	"	"	Virginia Peterson	1905	247	19,257 ^{.85}	Lot 18 Gumpburg St
27554 Dec 14, 1987	"	"	"	"	James C. Lewis Jr. ^{et al}	1905	251	33,652 ^{.00}	Lot 28 Wakewood Way

REVERSE or MORTGAGEE Index to Real Estate Mortgages — Greenville County, S. C.

REG. U. S. PAT. OFFICE *Chas. McCulloch* County Indexes Since 1888 An Identifying Trade Mark

 Open at Proper Tab according to First Letter or Letters of Name and refer to Buff Sub-Index sheet for page reference.

COTT FAMILY NAME INDEX No. 75 © 1949
MADE BY THE COTT INDEX COMPANY, COLUMBUS, OHIO
SOLD BY PHOTO COPY SUPPLY, MAULDIN, S. C.

(5)


FILE NUMBER DATE OF RECORD	MORTGAGEES FAMILY NAMES	GIVEN NAMES ABCDEFGHIJ	GIVEN NAMES JKLMNOPQ	GIVEN NAMES RSTUVWXYZ	MORTGAGORS	BOOK	PAGE	Amount	BRIEF DESCRIPTION, LOCATION, ETC. (Not Warranted)
28656 Dec 21, 1987	Signet				William Steven Ousstent	1906	552	16,881 ^{.50}	Lot 18 Oakwood Ave
29304 Dec 28, 1987	"	"	"	"	Debra S. Tucker	1907	476	29,950 ^{.00}	Lot 11 Rowood Dr., Sunny Slope Sub see 1
31575 Jan 15, 1988	"	"	"	"	Alfa Allan & Rodgers et al Allen Lee Rodgers	1910	273	15,379 ^{.00}	Lot 28 Balcome Blvd
33067 Jan 27, 1988	"	"	"	"	Jo Ann J. Kelly et al	1912	109	14,101 ^{.50}	Lot 2 Canterbury Hills
33436 Jan 29, 1988	"	"	"	South Carolina	F. Kenneth Faulkenberry	1912	516	65,650 ^{.00}	5 acre Cunningham Road
34218 Feb 4, 1988	"	"	"	"	James Walter Hood II et al	1913	451	21,994 ^{.00}	Lot 33 Clawson Ave
34252 Feb 4, 1988	"	"	"	"	N. Larry Carroll Jr. et al	1913	522	7,000 ^{.00}	Lot 19 Quail Ridge Sec II
34706 Feb 9, 1988	"	"	"	South Carolina	Arthur R. Thompson et al	1914	18	13,050 ^{.00}	Lot 3 Hughes Road
36287 Feb 22, 1988	"	"	"	South Carolina	Robert P. Clayton et al	1915	758	16,500 ^{.00}	Lot 7 Overton Ave. Cedar Vale
36739 Feb 25, 1988	"	"	"	"	Thomas Chester Page et al	1916	203	21,500 ^{.00}	Lot 3 Penate Dr. Pkg 2 Oaklawn Jr.
37944 Mar 3, 1988	"	"	"	"	Timothy Keith Tate et al	1917	751	21,647 ^{.50}	47 acres Old Hundred Rd. Glenns Mill Est
38501 Mar 8, 1988	"	"	"	"	Ray Lee Davis Jr. et al	1918	448	16,641 ^{.00}	Lot 24 Whitestone Ave + Oak Shaw Rd. Fresh Meadows
39324 Mar 14, 1988	"	"	"	"	Michael Henry et al	1919	267	13,650 ^{.00}	Lots 75+76 High Valley Blvd Farms Grant Jr
" " 39835	"	"	"	"	" " " "	1919	267		
Mar 16, 1988	"	"	"	"	Anthony Wayne Alexander et al	1919	875	9,000 ^{.00}	Home Pk. Lot 50 Underwood Ave Eden

(over)

REVERSE or MORTGAGEE Index to Real Estate Mortgages — Greenville County, S. C.

()

REG. U. S. PAT OFFICE *Chas McCott* County Indexes Since 1888 An Identifying Trade Mark

 Open at Proper Tab according to First Letter or Letters of Name and refer to Buff Sub-Index sheet for page reference.

COTT FAMILY NAME INDEX No. 75 © 1949
MADE BY THE COTT INDEX COMPANY, COLUMBUS, OHIO
SOLD BY PHOTO COPY SUPPLY, MAULDIN, S. C.

FILE NUMBER DATE OF RECORD	MORTGAGEES FAMILY NAMES	GIVEN NAMES ABCDEFGHIJ	GIVEN NAMES JKLMNO	GIVEN NAMES PQRSTUVWXYZ	MORTGAGORS	BOOK	PAGE	Amount	BRIEF DESCRIPTION, LOCATION, ETC. (Not Warranted)
39953 Mar 17, 1988	Signet				^{et al} Anthony W. Alexander	1919	988	9,000	Windfield Hgts Lot A Shuwood Forest
40585 Mar 22, 1988	"	"	"	"	^{et al} Richard P. LaPlante	1920	715	39,000	sub'd Sec 3 Lot 13 Cherokee Forest
41965 Mar 30, 1988	"	"	"	"	^{et al} Davis W. M. Norman	1922	396	27,000	Acres See It Lot 25 Broughton Mr. Croystons
42764 Apr 5, 1988	"	"	"	"	^{et al} Theon C. Farmer, Jr.	1923	475	7,700	Green Church Spring Sp. Lot 51 Hillside Dr. Burgin Hills
43547 April 11, 1988	"	"	"	"	Thomas M. Riddle	1924	365	25,500	North Gardens Lot 15 North Gardens Cir
43708 April 11, 1988	"	"	"	"	^{et al} James Olin Simmons	1924	585	44,500	Simpsonville Lot 120 Poinsettia Sec III
43756 April 11, 1988	"	"	"	"	^{et al} Bush R. Clowney Jr.	1924	622	33,000	Lot 111 Foxcroft Sec I
44453 April 15, 1988	"	"	"	"	Jamie J. Austin	1925	365	10,666	Jaylows Lot 26 Chick Appy Sec II
44646 April 18, 1988	"	"	"	"	^{et al} Thomas H. Garner,	1925	699	46,734	Lot 10 Redwood Dr.
45004 April 19, 1988	"	"	"	"	^{et al} Donnie C. Brown	1926	157	30,077	Brentwood Sec IV D'ville Lot 74 Brentwood Way
45125 April 20, 1988	"	"	"	"	^{et al} Clitus E.ASON	1926	306	10,000	Lot 37 Selma St
45546 April 22, 1988	"	"	"	"	^{et al} David W. Dean	1926	877	22,000	Acres near Gunn Lot 6 Wilson Rd Wolfe
46192 Apr 27, 1988	"	"	"	"	^{et al} Rickey E. Godfrey	1927	786	5,500	Lot 26 Center St.
47770 May 4, 1980	"	"	"	"	^{et al} Robert L. Cochran	1929	909	33,575	1.48 acres Hwy 414 Plainview Hgts
48099 May 6, 1988	"	"	"	"	^{et al} Michael P. Kennedy,	1930	416	25,065	Lot 22 Plainview Dr.
48698 May 10, 1988	"	"	"	"	^{et al} John A. McDow, Jr.	1931	140	7,000	pt lot 84 Lake Forest Sec I

REVERSE or MORTGAGEE Index to Real Estate Mortgages — Greenville County, S. C.

REG. U. S. PAT. OFFICE *Chas McCott* County Indexes Since 1888 An Identifying Trade Mark

 Open at Proper Tab according to First Letter or Letters of Name and refer to Buff Sub-Index sheet for page reference.


COTT FAMILY NAME INDEX No. 75 © 1949
MADE BY THE COTT INDEX COMPANY, COLUMBUS, OHIO
SOLD BY PHOTO COPY SUPPLY, MAULDIN, S. C.

()

FILE NUMBER DATE OF RECORD	MORTGAGEES FAMILY NAMES	GIVEN NAMES ABCDEFGHIJ	GIVEN NAMES JKLMNO	GIVEN NAMES PQRSTUVWXYZ	MORTGAGORS	BOOK	PAGE	Amount	BRIEF DESCRIPTION, LOCATION, ETC. (Not Warranted)
49450 May 13, 1988	Signet	Home Loan Corp of S.C.			Kenneth Ross Phillips <i>et al</i>	1932	39	37,434 ^{.00}	lot 83 Mapleton Dr. Pine Forest
49654 May 16, 1988	"	"	"	"	Edward G. Horeth, <i>et al</i>	1932	344	22,000 ^{.00}	Mauldin lot 79 Forester Woods
49655 May 16, 1988	"	"	"	"	Joseph S. Jordan <i>et al</i>	1932	348	59,500 ^{.00}	pt. lot 62 Overbrook Rd.
51433 May 23, 1988	"	"	"	"	Ronald Louis Kennedy <i>et al</i>	1933	963	77,100 ^{.00}	Jamestown Eats. Sec 2 lot 32 Williamsburg Dr.
51707 May 24, 1988	"	"	"	"	Levy Henderson <i>et al</i>	1934	201	36,000 ^{.00}	lot Sandas Avenue
52091 May 26, 1988	"	"	"	"	Melvin Bates, Jr. <i>et al</i>	1934	747	27,000 ^{.00}	wood lot 121 Martl Dr. Brook-
53943 June 6, 1988	"	"	"	"	Alan L. Fabs <i>et al</i>	1937	556	9,000 ^{.00}	Simpsonville lot 197 Brentwood Way
54570 June 7, 1988	"	"	"	"	John E. Zethan	1937	758	26,000 ^{.00}	lot 1 Baten Road Marietta
54616 June 8, 1988	"	"	"	"	Burch R. Clouney, Jr. <i>et al</i>	Re-Record		1,000 ^{.00}	For orig Mtg see Rem Bk 1924 pg 622
55027 June 9, 1988	"	"	"	"	51A J. F. Hayden St. Joseph F. Hayden, Sr. <i>et al</i>	1938	347	33,000 ^{.00}	lot 111 Foxcroft Section 1 Alatus d Sons Dr.
55531 June 13, 1988	"	"	"	"	Eddie Hoke Parker	1938	888	25,000 ^{.00}	lot 10 W. Watson St. Blk "H" Richmond Hills Sec 1 lot 34 Richmond Dr.
55900 June 15, 1988	"	"	"	"	James George Haloulas	1939	596	54,000 ^{.00}	lot 103 Tallulah Dr. Colonial Hills Sec 3
56075 June 16, 1988	"	"	"	"	Clarence L. Trapp <i>et al</i>	1939	913	40,000 ^{.00}	lot 9 Creighton St. Highland Dr.
56349 June 17, 1988	"	"	"	"	Arnold Edwards <i>et al</i>	1940	190	17,000 ^{.00}	lot Ben Verdine, State Hwy 14 Sec 1
56670 June 20, 1988	"	"	"	"	David A. Childers	1940	505	20,598 ^{.00}	lot 9 Oak Drive Quincey Acres Pecan Terrace
56670 June 20, 1988	"	"	"	"	Stinson O. Edwards <i>et al</i>	1940	848	13,100 ^{.00}	lot 25 June Lane

REVERSE or MORTGAGEE Index to Real Estate Mortgages — Greenville County, S. C.

REG. U. S. PAT. OFFICE *Chas. McCott* County Indexes Since 1888 An Identifying Trade Mark

 Open at Proper Tab according to First Letter or Letters of Name and refer to Buff Sub-Index sheet for page reference.

COTT FAMILY NAME INDEX No. 75 © 1949
MADE BY THE COTT INDEX COMPANY, COLUMBUS, OHIO
SOLD BY PHOTO COPY SUPPLY, MAULDIN, S. C.

FILE NUMBER DATE OF RECORD	MORTGAGEES FAMILY NAMES	GIVEN NAMES ABCDEFGHIJ	GIVEN NAMES JKLMNOPQ	GIVEN NAMES RSTUVWXYZ	MORTGAGORS	BOOK	PAGE	Amount	BRIEF DESCRIPTION, LOCATION, ETC. (Not Warranted)
56866 June 22, 1988 57719	Signet	Home Loan Corp. I.C.			Ann S. Cox	1941	207	.00 32,000	Lot 4 East Fair Rd.
June 27, 1988 58364	"	" " " "			Thomas A. Moore	1942	159	.00 57,500	Lot Eastbourne Rd
June 29, 1988 37	"	" " " "			Gary D. Truman ^{et al}	1943	5	.00 19,700	Lot 5 Pleasant Dr
July 1, 1988 69	"	" " " "			Daryl R. McEwen, ^{et al}	1943	806	.00 31,600	Lot 109 Sec A Home Estates Block B. Mayfair Estates
July 1, 1988 111	"	" " " "			Lenny F. Ritschard, ^{et al}	1943	885	.00 28,000	Lot 9 + pt lot 8 Edwards Rd. Rockvale Sub. Sec 1
July 1, 1988 1557	"	" " " "			Leon H. Key, ^{et al}	1943	894	.00 9,000	Lot 31 Gayle St + Kemmer Dr.
July 11, 1988 2338	"	" " " "			Archie L. Zisco ^{et al}	1945	814	.00 17,500	Heriz Prop. Reg. Unit 11-C McDaniel Heights
July 14, 1988 3006	"	" " " "			Jodd R. Thompson ^{et al}	1946	705	.00 8,400	Pt lot 5 Belvue Rd. Baten Tr.
July 18, 1988 3419	"	" " " "			Willie J. Smith	1947	492	.00 20,000	Woodland Hgts Lot 35 Woodland Dr
July 20, 1988 3577	"	" " " "			Denver S. Oldham	1947	894	.00 60,000	Wellington Green Sec. II Lot 71 Kenilworth Dr.
July 21, 1988 3801	"	" " " "			Regina Dague	1948	77	.00 35,350	Loach Hill Lot 136 Fieldstone Place
July 22, 1988 4009	"	" " " "			James J. Mohrer	1948	399	.00 39,000	Parcel Stanley Dr
July 25, 1988 4223	"	" " " "			Helmar L. Percival	1948	721	.00 15,379	Lot 12 Merlocke Dr
July 25, 1988 4225	"	" " " "			Billy Ray Waters	1948	967	.00 3,000	Lot 151 Sans Souci Hgts
July 25, 1988 4309	"	" " " "			Frankie R. Smerson ^{et al}	1948	975	.00 35,000	.95 Acre Ballenger Rd For orig Mtg see Rem Bk 1940 pg. 848
July 26, 1988	"	" " " "			Stinson A. Edwards ^{et al}	Re-Record 1949	56	.00 12,830	Lot 25 June Lane Pecan Junction

REVERSE or MORTGAGEE Index to Real Estate Mortgages — Greenville County, S. C.

REG. U. S. PAT. OFFICE *Chas McCott* County Indexes Since 1888 An Identifying Trade Mark

☞ Open at Proper Tab according to First Letter or Letters of Name and refer to Buff Sub-Index sheet for page reference.

COTT FAMILY NAME INDEX No. 75 © 1949
MADE BY THE COTT INDEX COMPANY, COLUMBUS, OHIO
SOLD BY PHOTO COPY SUPPLY, MAULDIN, S. C. ()

FILE NUMBER	MORTGAGEES	GIVEN NAMES	GIVEN NAMES	GIVEN NAMES	MORTGAGORS	BOOK	PAGE	Amount	BRIEF DESCRIPTION, LOCATION, ETC.
DATE OF RECORD	FAMILY NAMES	ABCDEFGH	IJKLMNO	PQRSTUVWXYZ					(Not Warranted)
4754 July 27, 1988	Signet	Corp / S.C. Home Loan			1/2 James Z. Pace et al James Larry Pace	1949	682	53,475	Forest Sec I Lot 1 Carriage Lane Brookwood
6594 Aug 5, 1988	"	Corp / S.C. Home Loan			1/2 K/a Nadine B. Dickey Nadine B. Rollins	1952	28	16,000	Chestnut Hills Lot 118 Squawia Dr.
6829 Aug 8, 1988	"	Corp / S.C. Home Loan			Robert E. Sears et al	1952	276	42,500	Durac Sub 3 Lot 8 Lakeview Dr. Lakeview
7369 Aug 10, 1988	"	" "			Darryl R. McQueen et al re-record	1952	932	31,600	frag mto see Rem bk 1943 pg 932 Lot 109 Sec A Home Estates
8436 Aug 15, 1988	"	" "			Thomas Gentry George et al	1954	151	23,375	Brandon Plant. Lot 498 Sec 2 Abney Mills
9325 Aug 19, 1988	"	" "			Wesley N. Horne, Jr.	1955	225	5,000	Heathwood Sub. Pt Lot 89 Heathwood Dr.
9377 Aug 22, 1988	"	" "			Harold V. Lee	1955	320	42,500	West Mtn View Ave. Lot 4 Bust Lands Blk A
9659 Aug 23, 1988	"	" "			James R. Chapman	1955	635	22,500	Fair Heights Lot 5 Cumberland Ave.
9918 Aug 24, 1988	"	" "			Richard A. Waldrip et al	1955	980	76,900	Lot 46 Meyers Dr. Park.
10101 Aug 25, 1988	"	" "			Richard H. Carpenter et al	1956	193	29,325	Lot 57 Flora Ave. Camilla
13216 Sept 13, 1988	"	" "			Michael G. Hutto et al	1960	228	8,000	Fair Hgts Lot 23 Cumberland Ave.
13389 Sept 14, 1988	"	" "			Byron M. Blunt	1960	409	24,000	5.55 acres Benson Rd
13586 Sept 15, 1988	"	" "			Arvie P. Bishop	1960	675	21,000	Lot Hart St.
14372 Sept 20, 1988	"	" "			Timothy C. Cunnagin et al	1961	489	55,000	Lot 12 Old Mill Ests Sec I
14828 Sept 22, 1988	"	" "			Larry D. Ferster et al	1961	946	18,100	Lot 13 Bishop Hgts Chick Dr
15150 Sept 23, 1988	"	" "			Billy Joe Dilstrap Jr et al	1962	298	15,000	Lot 19 Franklin Hgts

REVERSE or MORTGAGEE Index to Real Estate Mortgages — Greenville County, S. C.

REG. U. S. PAT. OFFICE *Chas. McCott* County Indexes Since 1883 An Identifying Trade Mark

Open at Proper Tab according to First Letter or Letters of Name and refer to Buff Sub-Index sheet for page reference.

COTT FAMILY NAME INDEX No. 75 © 1949
MADE BY THE COTT INDEX COMPANY, COLUMBUS, OHIO
SOLD BY PHOTO COPY SUPPLY, MAULDIN, S. C.

FILE NUMBER DATE OF RECORD	MORTGAGEES FAMILY NAMES	GIVEN NAMES ABCDEFGHIJ	GIVEN NAMES JKLMNOPQ	GIVEN NAMES RSTUVWXYZ	MORTGAGORS	BOOK	PAGE	Amount	BRIEF DESCRIPTION, LOCATION, ETC. (Not Warranted)
13959 Sept. 28, 1988 16893	Signet	Home Loan Corp / S.C.			Rebecca L. Rochester	1963	259	.00 25,000	Grave Tp. Lot Waycross Rd.
Oct 3, 1988 17335	"	Home Loan Corp			J. C. Busch	1964	701	.00 10,500	Sec III Lot 5 Chesterfield Ests
Oct 5, 1988 17461	"	Home Loan Corp / S.C.			Charles H. Perkins	1965	191	.00 18,300	Ridge Ave. Pleasant Valley Sec. I Pt. lot 143 pt lot 144 Pleasant
Oct 6, 1988 18704	"	Home Loan Corp / S.C.			Stephen J. Snyder ^{etal}	1965	374	.50 42,874	Snyder 1.94 acres prop of Stephen J.
Oct 14, 1988 19862	"	Home Loan Corp / S.C.			Allen C. Chastain ^{etal}	1966	714	.00 51,000	Lot 28 Ricalan Creek sub Hullerut Sec. North Hills
Oct 21, 1988 20080	"	Home Loan Corp / S.C.			Dennis A. Potts ^{etal}	1967	949	.00 10,250	Lot 131 Parkwood Dr
Oct 24, 1988 22025	"	Home Loan Corp / S.C.			Janet Stator Keith	1968	227	.00 28,900	Pt lot 2 Jones Ave
Nov 3, 1988 24467	"	Home Loan Corp / S.C.			Frank N. Hill	1970	820	.50 26,149	pt Lot 6 Edwards St also pt lot 5 McBeeth St
Nov 18, 1988 24776	"	Home Loan Corp / S.C.			Duchien Phou ^{etal}	1973	326	.00 12,700	Sec I Simpsonville Lot 305 Westwood South Sub.
Nov 21, 1988 25022	"	Home Loan Corp / S.C.			Bobby H. Davis ^{etal}	1973	634	.00 50,000	Gravel Sp. 2.39 acres Old Stone Rd
Nov 22, 1988 25134	"	" " " "			Cornell Perkins ^{etal}	1973	944	.00 22,000	Lot 5 pt Lot 4 Alvin Hg. Blendale " " Sub D.
Nov 22, 1988 26557	"	" " " "			William C. Theemling ^{etal}	1974	38	.52 6,685	Lot 75 Foxcroft Estate Sec. I
Dec 2, 1988 28467	"	Home Loan Corp / S.C.			Jerry J. Ressler ^{etal}	1975	869	.00 20,950	Lot 169 Chesterfield
Dec 14, 1988 1441	"	Home Loan Corp / S.C.			Alta Janice G. Austin Janice G. Austin	1977	929	.00 23,250	Lot 26 Chick Spgs Sec. I to Dumbria
Jan 10, 1989	"	Home Loan Corp / S.C.			Blaine E. Doss ^{etal}	1982	880	.00 20,500	Lot 149 Circle Dr. Addition

INDIRECT or MORTGAGEE Index to Real Estate Mortgages — Greenville County, S. C.

REG. U. S. PAT. OFFICE *Chas McCott* County Indexes Since 1888 An Identifying Trade Mark

 Open at Proper Tab according to First Letter or Letters of Name and refer to Buff Sub-Index sheet for page reference.

COTT FAMILY NAME INDEX No. 75 © 1949
MADE BY THE COTT INDEX COMPANY, COLUMBUS, OHIO
SOLD BY PHOTO COPY SUPPLY, MAULDIN, S. C.

(79)

FILE NUMBER DATE OF RECORD	MORTGAGEES FAMILY NAMES	GIVEN NAMES ABCDEFGH	GIVEN NAMES IJKLMNO	GIVEN NAMES PQRSTUVWXYZ	MORTGAGORS	BOOK	PAGE	Amount	BRIEF DESCRIPTION, LOCATION, ETC. (Not Warranted)
3040 Jan 20, 1989 4603	Signet				Joe E. German <i>et al</i>	1984	707	.00 52,000	Lot 45 Fairfield Dr Esle.
Jan 31, 1989 6786	"				Buysard D. Heston <i>et al</i>	1986	460	10,400	Lot 43 Wood Rd Pinecrest Highland Sp.
Feb 15, 1989 6830	"				Carroll Eugene Fowler <i>et al</i>	1988	866	39,600	1.38 acres Lock Hill Rd. Hills
Feb 15, 1989 6898	"				Charles D. Bishop <i>et al</i>	1988	919	8,386	Lot 55 Hillcrest Dr Druid Leone ave
Feb 16, 1989 7004	"				Harold G. Ray <i>et al</i>	1988	962	22,000	Lot 23 Bramlett Rd +
Feb 16, 1989 7465	"				Stephen G. Snyder <i>et al</i>	1989	106	10,000	1.94 acres
Feb 20, 1989 7582	"				Charles Jackson Jr. <i>et al</i>	1989	670	20,500	Lot 212 Dr Chick Spy Sp Estates
Feb 21, 1989 8598	"				Duane E. Morrow <i>et al</i>	1989	770	9,000	Lot 99 Baldwin Circle Verdun Mauldin
Feb 28, 1989 9777	"				John L. Carter <i>et al</i>	1990	856	49,000	Lot 42 Braddock Dr
Mar 6, 1989 10004	"				George A. Pussley Jr. <i>et al</i>	1992	222	11,700	Lot 83 Dylawan Hills Sec I Mauldin
Mar 7, 1989 10016	"				Laura Lee Bight <i>et al</i>	1992	467	11,000	Lot 16 Oak Park Dr Parkwood Butler Sp
Mar 7, 1989 11436	"				Dwendolyn J. Miller <i>et al</i>	1992	489	51,900	Lot 105 McSwain Gardens Prop. Reg.
Mar 16, 1989 11437	"				Darfonis Evans <i>et al</i>	1993	933	20,000	Unit 108 Highlands Horiz Woodbriar Sub
Mar 16, 1989 11472	"				Larry D. Atkins <i>et al</i>	1993	937	23,400	Lot Woodbriar Court Sec III
Mar 16, 1989 13546	"				Daddy William Bowen <i>et al</i>	1993	976	19,200	Lot 1 Chesterfield Estates
Mar 30, 1989	"				Daniel C. Fuller <i>et al</i>	1996	583	32,300	Lot 7, 8 + 9 Colonial Ave

INDIRECT or MORTGAGEE Index to Real Estate Mortgages — Greenville County, S. C.

REG. U. S. PAT. OFFICE *Chas. McCott* County Indexes Since 1888 An Identifying Trade Mark

 Open at Proper Tab according to First Letter or Letters of Name and refer to Buff Sub-Index sheet for page reference.

COTT FAMILY NAME INDEX No. 75 © 1949
MADE BY THE COTT INDEX COMPANY, COLUMBUS, OHIO
SOLD BY PHOTO COPY SUPPLY, MAULDIN, S. C.

FILE NUMBER DATE OF RECORD	MORTGAGEES FAMILY NAMES	GIVEN NAMES ABCDEFGHIJ	GIVEN NAMES KLMNOP	GIVEN NAMES QRSTUVWXYZ	MORTGAGORS	BOOK	PAGE	Amount	BRIEF DESCRIPTION, LOCATION, ETC. (Not Warranted)
13547 Mar 30, 1989	Signet				Marvin J. Henderson Jr.	1996	577	48,000	Dr Lot 35 Anna Oaks E. Woodburn
14251 Apr 3, 1989	"				Alfred J. Wilbanks Jr.	1997	599	7,950	Lot 25 Harrogate Hills
16101 Apr 14, 1989	"				Palmer L. Anderson ^{et al}	1999	770	21,800	Aidmore Dr Sec III Lot 153 Colonial Hills
17374 Apr 24, 1989	"				Kenneth Calvin Chitwood	2001	135	9,775	Anderson Rd. Dixie Farm Pt. tract 14-A = 0.88 acrs Old
17373 Apr 24, 1989	"				Pamela H. Huntley	2001	139	10,000	Mauldin Sec 2 Lot 129 Holly Springs Sub
17554 Apr 25, 1989	"				Cindy C. Justin	2001	368	8,153	Lot 53 Owens + Lewis Struts Sherwood Forest Chick Springs Sp
17553 Apr 25, 1989	"				William D. Satterfield ^{et al}	2001	372	20,000	Lot 70, 71 + 72 Robinhood Dr Pointe Sec I
17808 Apr 25, 1989	"				Stephen Suthowski	2001	620	24,225	Lot 58 Atherton Way Swingen Augusta Place
18886 May 1, 1989	"				John N. Howard ^{et al}	2002	984	25,000	Lot 44 + pt. lots 45 + 46 West Vale Sec 2
20347 May 10, 1989	"				Paul David Hill Jr.	2004	538	14,250	Lot 87 Vesta Dr Wadley - Sulphur Spgs Rd
21250 May 16, 1989	"				Ellen D. Martin	2005	499	12,000	Lot Roundale Aves. Brandon Plant
21321 May 16, 1989	"				Marty Reynolds ^{et al}	2005	580	20,000	Lot 110 Alamy Mills Sec 1 Spring Forest
21887 May 19, 1989	"				Marc A. Koppke ^{et al}	2006	198	12,500	Lot 1 Butler Springs Rd.
24584 June 6, 1989	"				Jerry D. Shipman ^{et al}	2009	446	34,425	2.20 acrs plat Bl 9 B pg 50 Bates Sp
24597 June 6, 1989	"				Mrs Laura J. Crull Laura J. Smith	2009	509	12,100	Lots 55 + 56 Second St Village
24600 June 6, 1989	"				Catherine Parron ^{Traynham}	2009	513	15,954	Lot 73 Monaghan Mills

INDIRECT or MORTGAGEE Index to Real Estate Mortgages — Greenville County, S. C.

REG. U. S. PAT OFFICE *Chas McCalls* County Indexes Since 1888 An Identifying Trade Mark

☞ Open at Proper Tab according to First Letter or Letters of Name and refer to Buff Sub-Index sheet for page reference.


COTT FAMILY NAME INDEX No. 75 © 1949
MADE BY THE COTT INDEX COMPANY, COLUMBUS, OHIO
SOLD BY PHOTO COPY SUPPLY, MAULDIN, S. C.

()

FILE NUMBER DATE OF RECORD	MORTGAGEES FAMILY NAMES	GIVEN NAMES ABCDEFGHIJ	GIVEN NAMES KLMNOP	GIVEN NAMES PQRSTUVWXYZ	MORTGAGORS	BOOK	PAGE	Amount	BRIEF DESCRIPTION, LOCATION, ETC. (Not Warranted)
24829 June 7, 1989	Signet		Home Loan Corp. S.C.		<i>et al</i> Rolf Donald Garrison	2009	777	55,250 .00	Lot 23 Hughes Heights
24830 June 7, 1989	"		Home Loan Corp. S.C.		Rolf D Garrison	2009	781	19,500 .00	Lot 9 Vermont St.
25167 June 9, 1989	"		Home Loan Corp. S.C.		Jerry W. Farrow	2010	170	8,000 .00	Lot 44 Hwy 29 Grove Sp Sans Jones Hgts Map 2
25166 June 9, 1989	"		Home Loan Corp. S.C.		Michael A. Jenkins	2010	174	30,000 .00	Lot 75 Merrilat Ave.
25187 June 9, 1989	"		Home Loan Corp. S.C.		<i>et al</i> Robert T. Huff	2010	204	14,200 .00	61 4.848 acres plat Bk. 14-26 pg
25490 June 12, 1989	"		Home Loan Corp. S.C.		<i>et al</i> Kenneth E. Storms	2010	550	27,500 .00	Drive Lot 199 Westwood Ave III
27174 June 22, 1989	"		Home Loan Corp. S.C.		Parnell Q. DuBoise <i>et al</i>	2012	325	22,900 .00	5.00 ACS Richardson Rd. Shmoosh Lane
28283 June 29, 1989	"		Home Loan Corp. S.C.		<i>et al</i> Charles J. Batson	2013	586	10,000 .00	Lot 76 County Lock Dr. see Bk 2009 pg 777
29466 July 7, 1989	"		Home Loan Corp. S.C.		<i>et al</i> Rolf D. Garrison	Remond 2015	94	55,250 .00	Lot 23 Hughes Hgts 2nd mtg see Bk 2009 pg 781
29467 July 7, 1989	"		Home Loan Corp. S.C.		Rolf D. Garrison	Remond 2015	98	19,500 .00	Lot 9 Vermont St. 2nd mtg Pg. 50 3rd mtg see Bk 2009 pg 446
29767 July 10, 1989	"		Home Loan Corp. S.C.		<i>et al</i> Jerry D. Shipman	Re Remond 2015	436	34,425 .00	2.20 acres Drive Plat Bk 9-B Block D
30098 July 12, 1989	"		Home Loan Corp. S.C.		<i>et al</i> Donald W. Goodwin	2015	775	5,400 .00	Lot 5 Larry Court Palander Hills
30882 July 12, 1989	"		Home Loan Corp. S.C.		<i>et al</i> David A. Piper	2015	767	10,700 .00	Lot 50 Belle Terre Ave Sec. 3 O'neal Dr
31409 July 17, 1989	"		Home Loan Corp. S.C.		<i>et al</i> Harvey Z. Bennetfield	2016	635	42,500 .00	Lots 33, 34 + 35 Paris View Sec I
31423 July 20, 1989	"		Home Loan Corp.		<i>et al</i> Leroy Maddox	2017	198	45,000 .00	Lot 10 plat Bk 17-K pg 32
July 20, 1989	"		Home Loan Corp.		<i>et al</i> James B. Kirksey	2017	202	21,770 .00	Lot Roswood Ln

INDIRECT or MORTGAGEE Index to Real Estate Mortgages — Greenville County, S. C.

REG. U. S. PAT. OFFICE *Chas. McClellan* County Indexes Since 1888
An Identifying Trade Mark

 Open at Proper Tab according to First Letter or Letters of Name and refer to Buff Sub-Index sheet for page reference.

COTT FAMILY NAME INDEX No. 75 © 1949
MADE BY THE COTT INDEX COMPANY, COLUMBUS, OHIO
SOLD BY PHOTO COPY SUPPLY, MAULDIN, S. C.

FILE NUMBER DATE OF RECORD	MORTGAGEES FAMILY NAMES	GIVEN NAMES ABCDEFGHIJ	GIVEN NAMES JKLMNOPQ	GIVEN NAMES RSTUVWXYZ	MORTGAGORS	BOOK	PAGE	Amount	BRIEF DESCRIPTION, LOCATION, ETC. (Not Warranted)
33253 July 31, 1989	Signet	Home Loan Corp.			Edwin W. Keeler ^{et al}	2019	294	.00 15,200	Louie Heights Lot 50 Earnshaw Ave Sena
33806 Aug 1, 1989	"	Home Loan Corp.			Jay H. Everhart ^{et al}	2019	964	.00 23,350	See IV Lot Shubata Ct Farmington
33888 Aug 1, 1989	"	Home Loan Corp.			Earl J. Dweeney	2020	075	.00 18,700	11.8 acres Fairview Sp
34521 Aug 4, 1989	"	Home Loan Corp.			Darsh J. Addis	2020	879	.00 25,000	Parcel 2 - lot Hunt St. Parcel 1 - lot Pendleton Rd
35156 Aug 8, 1989	"	Home Loan Corp.			Lloyd E. Johnson ^{et al}	2021	545	.01 31,906	Acre Austin Sp Lot 18 Florence Dr. Hunter
35622 Aug 11, 1989	"	Home Loan Corp.			Stephen B. Lane ^{et al}	2021	980	.00 20,000	Hills pt Lot 6 Beechwood
35846 Aug 14, 1989	"	Home Loan Corp.			Dennis S. Oldham	2022	223	.00 73,500	Wellington Union Av II Lot 71 Merrilworth Dr
39926 Sept 5, 1989	"	Home Loan Corp.			Dennis S. Oldham	2026	780		Subordination of Future Lien 89-743 to Mtg Bk 2022 pg 223
39906 Sept 5, 1989	"	Home Loan Corp.			Wilton Eugene Burton ^{et al}	2026	823	.00 11,550	Meads Sw III Lot 297 Chestersfield Rd. Belle
41264 Sept 13, 1989	"	Home Loan Corp.			Shirley D. Bishop	2028	409	.60 21,334	White Oaks Lot 11 Swanee Ave
41875 Sept 18, 1989	"	Home Loan Corp.			Daniel M. Zangley ^{et al}	2028	983	.50 10,216	Hills. Plot # 2 Lot 30 Meyer Dr Sunset
42570 Sept 21, 1989	"	Home Loan Corp.			Clifton E. Watson ^{et al}	2029	735	.00 42,900	Ave Sec 3 Lot 52 Bear Hts Wadswind
43273 Sept 26, 1989	"	Home Loan Corp.			Jeffrey Todd Wade	2030	515	.00 32,750	Creek Rd Chick Springs Sp Tract 5 + adjacent tract Bucky
43322 Sept 27, 1989	"	Home Loan Corp.			Frankie H. Cockrum ^{et al}	2030	578	.00 14,500	Sp. Sville Lot 420 Westwood. Austin