

# INDIRECT or MORTGAGEE Index to Real Estate Mortgages — Greenville County, S. C.

REG. U. S. PAT. OFFICE *Chas. McCott* County Indexes Since 1888  
An Identifying Trade Mark

Open at Proper Tab according to First Letter or Letters of Name and refer to Buff Sub-Index sheet for page reference.

COTT FAMILY NAME INDEX No. 75 © 1949  
MADE BY THE COTT INDEX COMPANY, COLUMBUS, OHIO  
SOLD BY WALKER, EVANS & COGSWELL CO., CHARLESTON, S.C.

(A)

FILE NUMBER DATE OF RECORD	MORTGAGEES FAMILY NAMES	GIVEN NAMES ABCDEFGH	GIVEN NAMES IJKLMNO	GIVEN NAMES PQRSTUVWXYZ	MORTGAGORS	BOOK	PAGE	Amount	BRIEF DESCRIPTION, LOCATION, ETC. ( Not Warranted )
13018 Nov. 17, 1975	Security			mtg. corp. Pacific	etal Robert L. Massingill	1353	728	.00 14,400	(Stallens bridge rd.) Lot off Rutledge rd.
13689 Nov. 24, 1975	"			" "	etal Dennis Elford News	1354	277	.00 23,000	Butler # Lot 1 E. North St., Ext.
13836 Nov. 25, 1975	"			" "	etal Jeff D. Johnson	1354	395	.00 13,500	Sec. 2 Lot 497, alney mills
14587 Dec. 4, 1975	"			" "	etal Jackie R. Tolson	1355	120	.00 16,900	Rockvale, Gantt # Lot 157 Kenmore Dr.
16458 Dec. 29, 1975	"			" "	etal Eugene J. Searey	1356	794	.00 9,900	Chick Spg. # Beer Lot 14 Hammond ave.
16458 Dec. 29, 1975	"			" "	etal Ralph C. Bailey, Jr.	1356	797	.00 16,400	Rockvale, Gantt # Lot 198 Rockvale Dr. Sec. 2
17023 Jan. 2, 1976	"			" "	etal Jesse L. Clements	1357	218	.00 17,650	Rockvale, Gantt # Lot 126 Kenmore Dr.
17060 Jan. 5, 1976	"			" "	" "	" "	" "	.00	
18745 Jan. 23, 1976	"			" "	etal Essie L. Kelch	1357	308	9,900	Lot 192 Pleasant Valley
19144 Jan. 28, 1976	"			" "	etal Dennis Elford News	Re-Record 1358	692	.00 23,000	Butler # Lot 1 E. North St. Ext.
20200 Feb. 9, 1976	"			" "	" "	" "	" "	.00	
23173 Mar. 12, 1976	"			" "	etal Mickey Daniel Propper	1359	50	18,000	Lot Lake view Dr.
"	"			" "	etal Robert L. Massingill	1359	900		For mtg. see R.E.M. bk. 1353 Pg. 728 assign. to Buffalo Savings Bank
"	"			" "	etal Dennis Elford News	1362	305		Assigned to Franklin Savings Bank of New York - for mtg. see R.E.M.
27084 April 21, 1976	"			" "	" "	1362	305		Bk. 1354 pg. 277 re-record 1358 pg. 692 Savings - for mtg. see R.E.M. bk. 1354 pg. 50
743 July 8, 1976	"			" "	etal Mickey Daniel Propper	1365	523		Assigned to the Seaman Bank for Mtg. - for mtg. see R.E.M. bk. 1354 pg. 50
9059 Sept. 28, 1977	"	Finance Corp. of Spartanburg		" "	etal Jeff D. Johnson	1372	334		Assigned to the Franklin Savings Bank for mtg. see R.E.M. bk. 1271 pg. 235
					etal Mary Elizabeth Kinnale	1410	411		Release lot 93 Paramount Park

# INDIRECT or MORTGAGEE Index to Real Estate Mortgages — Greenville County, S. C.

REG. U. S. PAT OFFICE *Chas McCott* County Indexes Since 1888 An Identifying Trade Mark

Open at Proper Tab according to First Letter or Letters of Name and refer to Buff Sub-Index sheet for page reference.

COTT FAMILY NAME INDEX No. 75 © 1949  
MADE BY THE COTT INDEX COMPANY, COLUMBUS, OHIO  
SOLD BY WALKER, EVANS & COGSWELL CO., CHARLESTON, S.C.

FILE NUMBER	MORTGAGEES FAMILY NAMES	GIVEN NAMES ABCDEFGHIJ	GIVEN NAMES JKLMNO	GIVEN NAMES PQRSTUVWXYZ	MORTGAGORS	BOOK	PAGE	Amount	BRIEF DESCRIPTION, LOCATION, ETC. ( Not Warranted )
23813 Oct. 13, 1978	Security	(new Integon Life Ins. Corp.)	Life & Trust Company	Land Lease Corp.		1423	230		See mtg. see Rem. Bd. 1105 pg. 303 Cross Default Agreement
23735 Apr. 27, 1982	Securities		Investment Co. of St. Louis	United Medical & Surgical Supply Co.		1568	658		mtg. assigned to United Medical and Surgical Supply Co. - See mtg. see Rem Bd. 1037 pg. 170 sup. for mtg. see Rem Bd. 1357 pg. 218
25596 Apr. 5, 1983	Security		mtg. corp. Pacific	Jesse L. Clements, et al		1600	958		mtg. assign. to Utah Mtg. Loan Corp. for mtg. see Rem Bd. 1357 pg. 308
25596 Apr. 5, 1983	"		"	Essie L. Ketch, et al		1600	959		mtg. assign. to Utah Mtg. Loan Corp. for mtg. see Rem Bd. 1355 pg. 120
25596 Apr. 5, 1983	"	(only in error see Wayne)	"	Jackie A. Allison		1600	960		mtg. assign. to Utah Mtg. Loan Corp. for mtg. see Rem Bd. 1366 pg. 877
13171 May 23, 1983	"	Finance Corp.	Pacific	Riley W. Johnson, et al		1607	586	.00	3 Parcels 83-4180
9795 Sept. 23, 1983	"	Business Credit, Inc.	Pacific	Green Motels, Inc. a Georgia Corp.		✓	✓	✓	Furniture - Griffin Dr. - Flora Louise Dr.
31878 Apr. 12, 1984	"	mtg. Corp.	Savings	J. Michael Jones, et al		1656	915	80,000	5.4 Subbs Mt. Rd. Bent St.
34247 May 2, 1984	"	mtg. Corp.	Savings	Thomas W. Mauland		1660	487	32,450	Lot 128 Woodfield Dr.
35213 May 9, 1984	"	mtg. Corp.	Savings	Denny R. Beque, et al		1661	720	24,200	Lot 90
39823 June 18, 1984	"	Finance Corp.	Pacific	Debra Lynn Hawkes		1668	266	38,150	See Orig. see Rem Bd. 1667 pg. 174 Lot 1 Cherokee Forest
2572 July 24, 1984	"	"	"	Joseph J. DeBunk, et al		1673	978	3469	Lot 27 "Front Hill" Lev II
6141 Aug. 27, 1984	"	"	"	Alfred B. Blake		1679	63	20,331	Lot 103 Mapleton Dr. Pine Forest Mundelein Maryland
7781 Sept. 12, 1984	"	Investments Inc.	"	James E. Fowler		1680	919	2,500	Lot 60 Fairfield Dr.

# INDIRECT or MORTGAGEE Index to Real Estate Mortgages — Greenville County, S. C.

Open at Proper Tab according to First Letter or Letters of Name and refer to Buff Sub-Index sheet for page reference.

15  
(B)

FILE NUMBER DATE OF RECORD	MORTGAGEES FAMILY NAMES	GIVEN NAMES ABCDEFGH	GIVEN NAMES IJKLMNO	GIVEN NAMES PQRSTUVWXYZ	MORTGAGORS	BOOK	PAGE	Amount	BRIEF DESCRIPTION, LOCATION, ETC. ( Not Warranted )
7815 Sept. 10, 1984 8244	Security		Finance Corp.		Adrian O. Rashley, et al	1680	949	.31 33,043	Rd. Lower East Lot 228 + pt. 229 Buckingham
Sept. 13, 1984 8967	"		Mortgage Corp.		Kathleen H. Martin, et al	1681	483	.00 31,250	Lot 73 Oakview Sec V-B Prop. Regime
Sept 20, 1984 9243	"		mortgage Corp.		Randall H. Lowe	1682	663	.00 31,150	Unit 12-C Ridgeview Horiz Prop. Reg.
Sept 24, 1984 9251	"		mortgage Corp.		Melinda Scott	1682	971	.00 35,000	Unit 16-B Ridgeview Horiz Hampton Park Sec. III
Sept 25, 1984 11973	"		Finance Corp.		Charles Edwards, et al	1683	27	.43 29,391	Lot 97 Balfer Dr. Wade Regime
Oct 19, 1984 12307	"		mtg Corp.		Martha M. Williams	1686	168	.00 31,800	Unit 14-C Ridgeview Horiz. Prop. Sec. 2 Montverde
Oct 23, 1984 12567	"		mtg Corp.		Mark K. Mitchell	1686	519	.00 84,550	Lot 9 Montverde Dr. Sec 6-N.
Oct 26, 1984 12567	"		Savings Finance Corp.		William R. Holdford, et al	1686	919	.93 24,786	Lot N40 Whippoorwill Sec I Lake Forest
Oct 26, 1984 15361	"		Pacific		John H. Christeson, et al	1686	923	.55 43,437	Lot 76 Lake Fairfield Dr. Deveney Place Sec 9
Nov 20, 1984 15921	"		" "		Fred W. Woods, et al	1690	624	.83 12,785	Lot 170 Woodward Way 84-6039
Nov 27, 1984 15966	"		Leasing, dnc. Pacific Equip. mtg. Corp.		One Shelter Centre, assoc.	✓	✓	✓	Fixture - See Exhibit A
Nov 27, 1984 17036	"		Savings Finance Corp.		Delwyn V. Huff, et al	1691	416	.00 75,000	4.0 acs Sam Langley Rd. Park Sec A
Dec 5, 1984 18255	"		Pacific		Jerry A. Wright, et al	1692	916	.27 33,532	Lot 36 Sutherland Dr. Mansfield
Dec 18, 1984 18705	"		Investment, Inc. Credit, Inc.		Jane E. Fowler	1694	910	.23 3,066	Lot 6 Fairfield Dr. Glendale 70-pts Prop. Anderson County
Dec 21, 1984 18680	"		Pacific Business Credit dnc.		Woodside Mills	1695	447	.00 12,000,000	2 Parcels U.S. Hwy. 276 Fairview 84-6483
Dec 21, 1984	"		Pacific Business		Woodside Mills, dnc.	✓	✓	✓	Fixture - 2 Parcels - 45 Hwy. 276

# INDIRECT or MORTGAGEE Index to Real Estate Mortgages — Greenville County, S. C.

Open at Proper Tab according to First Letter or Letters of Name and refer to Buff Sub-Index sheet for page reference.

FILE NUMBER DATE OF RECORD	MORTGAGEES FAMILY NAMES	GIVEN NAMES ABCDEFGHIJ	GIVEN NAMES JKLMNO	GIVEN NAMES PQRSTUVWXYZ	MORTGAGORS	BOOK	PAGE	Amount	BRIEF DESCRIPTION, LOCATION, ETC. ( Not Warranted )
20641 Jan 11, 1985	Security			Finance Corp. Pacific	Alfred B. Blake et al	1697	953	22,500 <sup>00</sup>	Pipe Creek lot 103 Mapleton Dr.
23211 Feb. 6, 1985	"			mtg. Corp.	Philip J. Wilson et al	1701	157	5,948 <sup>83</sup>	Lot 6 Chateaufort Est. See III For mtg. see 1584 bk 1681 p 483
23753 Feb. 12, 1985	"			Savings	Kathleen H. Marton	1701	826		Mtg assigned Homestead Savings
24823 Feb. 22, 1985	"		Business Finance Inc.	Pacific	Robert L. Dean	1703	62	350,000 <sup>00</sup>	Lot 284 Bonaventure Dr Botany work - also lot 284-A
28073 Mar. 25, 1985	"			Finance Corp. Pacific	James R. Sparks et al	1703	62		Chinquapan Tr. Botany work See III
29708 Apr. 4, 1985	"			Finance Corp. Pacific	Zack K. Thomason et al	1707	72	19,778 <sup>10</sup>	Points north Lot 75 Keystone Court B. Rogers on W. K. Mallwood Hgt. See I
31522 Apr. 19, 1985	"			Finance Corp. Pacific	Billy R. Post et al	1709	361	31,813 <sup>50</sup>	Lot 23 Dr. Anderson Arc. + See III
34213 May 13, 1985	"			Savings Corp. Savings Mtg.	Brian Fox et al	1711	644	29,320 <sup>46</sup>	Lot 87 Gawn Rd. Janglewood
34336 May 13, 1985	"			Savings Corp. Savings Mtg.	Cesey Allen Johnson et al	1715	208	8,107 <sup>00</sup>	Lot 47 Mountbrook
34739 May 16, 1985	"			Mtg. Corp.	Southern U. S. Realty Corp.	✓	✓	80,000 <sup>00</sup>	2.315 Acre 85-2382
34780 May 16, 1985	"			Mtg. Corp.	Southern U. S. Realty Corp.	✓	✓	1,620,000 <sup>00</sup>	Furniture - Shelter Centre 41.29 Acre S.C. Hwy. 14 See Pt.
35264 May 21, 1985	"			Savings Corp. Finance Corp.	Oscar R. Neely et al	1716	410	28,300 <sup>00</sup>	Lot 17 Chealey Dr. The Village See I
35768 May 24, 1985	"			Pacific	Thomas M. Shockley et al	1717	29	13,915 <sup>46</sup>	Hills Lot 98 Taylors Rd. Colonial 85-2611
36773 June 3, 1985	"			Mtg. Corp.	U. S. Shelter Corp. et al	✓	✓		Furniture - See Fin. Statement
36731 June 3, 1985	"			Pacific Finance Corp.	Derry A. Borgschulte et al	1718	339	7,706 <sup>81</sup>	2 Acre Old Hundred Rd.





# INDIRECT or MORTGAGEE Index to Real Estate Mortgages — Greenville County, S. C.

REG. U. S. PAT. OFFICE *Chas McCatt* County Indexes Since 1888 An Identifying Trade Mark


Open at Proper Tab according to First Letter or Letters of Name and refer to Buff Sub-Index sheet for page reference.

COTT FAMILY NAME INDEX No. 75 © 1949  
MADE BY THE COTT INDEX COMPANY, COLUMBUS, OHIO  
SOLD BY WALKER, EVANS & COGSWELL CO., CHARLESTON, S.C.

FILE NUMBER	MORTGAGEES FAMILY NAMES	GIVEN NAMES ABCDEFGHIJ	GIVEN NAMES JKLMNO	GIVEN NAMES PQRSTUVWXYZ	MORTGAGORS	BOOK	PAGE	Amount	BRIEF DESCRIPTION, LOCATION, ETC. ( Not Warranted )
5392 Aug. 15, 1985	Security			Finance Corp. Pacific	Barry W. Sawyer	1730	259	.18 33,145	Lot 67 Palmetta Terrace
5392 Aug. 15, 1985	"			Finance Corp. Pacific	Lizeline J. Sawyer	1730	262	.18 33,145	Cherry Drive Lot 67 Palmetta Terrace
5380 Aug. 15, 1985	"			Business Credit, Inc.	U.S. Plywood Corp.	✓	✓	✓	85-3809 Court Furniture - 12.33 acres - Warehouse
5821 Aug. 19, 1985	"		Mtg. Corp.		U.S. Shelter Corp. et al	1730	895		Sec 5 In mtg. see Rem Bk 1718 Pg 469 Release Lot 18 Forest Lake Ph I
5793 Aug. 19, 1985	"		"		U.S. Shelter Corp. et al	1730	797		see Rem Bk 1718 Pg 469 Modification of mtg. In mtg.
6758 Aug. 27, 1985	"			Finance Corp. Pacific	Harold Scott et al	1732	98	.70 26,402	2 Parcels O'Neal Tr. see Rem Bk 1715 Pg 865
6780 Aug. 27, 1985	"		Mtg. Corp.		Southern U.S. Realty Corp.	1732	169		Release lots 27 thru 48. In mtg.
6781 Aug. 27, 1985	"		Mtg. Corp.		Southern U.S. Realty Corp. et al	1732	172		see Rem Bk 1718 Pg 469 Modification of mtg. In mtg.
7521 Sept. 3, 1985	"			Finance Corp. Pacific	Walter B. Daniel	1733	535	.35 26,995	Lot 273 Sect 1 Pinnetta
8899 Sept. 12, 1985	"			"	Larry J. Simpson et al	1735	163	.72 6,054	Sec. 4 Lot 206 Doral Way Brentwood
8893 Sept. 12, 1985	"			"	Adrian O. Rashley et al	1735	166	.33 39,992	Ed. Bowen Eto. Lot 228 & pt. Lot 229 Buckingham
9569 Sept. 18, 1985	"		Mtg. Corp.	"	U.S. Shelter et al	1736	210		In mtg. see Rem Bk 1718 Pg. 469 Release lot 3 Walker Crossing
9569 Sept. 18, 1985	"		Mtg. Corp.	"	U.S. Shelter et al	1736	211		In mtg. see Rem Bk 1718 Pg. 469 Release lot 5 Forest Lake Ph. I sec 5
9569 Sept. 18, 1985	"		Mtg. Corp.	"	U.S. Shelter et al	1736	212		In mtg. see Rem Bk 1718 Pg. 469 Release Lot 9 Forest Lake Ph I sec 2
9569 Sept. 18, 1985	"		Mtg. Corp.	"	U.S. Shelter et al	1736	213		In mtg. see Rem Bk 1718 Pg. 469 Release lot 4 Forest Lake Ph I sec 1
9569 Sept. 18, 1985	"		Mtg. Corp.	"	U.S. Shelter et al	1736	217		In mtg. see Rem Bk 1718 Pg. 469 Release lot 5 Walker Crossing

# INDIRECT or MORTGAGEE Index to Real Estate Mortgages — Greenville County, S. C.

REG. U. S. PAT OFFICE *Chas. McClure* County Indexes Since 1888  
An Identifying Trade Mark

 Open at Proper Tab according to First Letter or Letters of Name and refer to Buff Sub-Index sheet for page reference.

COTT FAMILY NAME INDEX No. 75 © 1949  
MADE BY THE COTT INDEX COMPANY, COLUMBUS, OHIO  
SOLD BY WALKER, EVANS & COGSWELL CO., CHARLESTON, S. C.

(12)

FILE NUMBER DATE OF RECORD	MORTGAGEES FAMILY NAMES	GIVEN NAMES ABCDEFGHIJ	GIVEN NAMES JKLMNO	GIVEN NAMES PQRSTUVWXYZ	MORTGAGORS	BOOK	PAGE	Amount	BRIEF DESCRIPTION, LOCATION, ETC. ( Not Warranted )
10040 Sept 23, 1985	Security		Finance Corp.	Pacific	William Frederick Horn, et al	1736	942	7,805	Eastgate Village Lot 78 Dunston Circle
10289 Sept 24, 1985	"		Business Credit Inc.	Pacific	U. S. Plywood Corp.	1737	224	1,560.00	12.39 Acre Warehouse Ct.
10289 Sept 24, 1985	"		Business Credit Inc.	Pacific	U. S. Plywood Corp.	1737	278	1,560.00	12.39 Acre Warehouse Ct.
11194 Oct 1, 1985	"		Finance Corp.	Pacific	Charles Edwards, et al	1738	694	35,001	Hampton Gardens Lot 97 Colfer Dr. Wade
12010 Oct 7, 1985	"		"	"	James R. Hamilton	1739	771	11,727	Lot 14 Lynn Dr. Rosewood For mtg. see Rem Bk. 1718 pg. 469 Release lot 46 Front Lake Ph. 501
12332 Oct 9, 1985	"		Mtg. Corp.	Finance Corp.	U. S. Shelter Corp.	1740	211		O'Neal Sp. 2.95 Acre, ME Elmaney Rd. See I. For mtg. see Rem Bk. 1718 pg. 469 Release lot 23 Front Lake Subd. Ph. 501
12613 Oct 11, 1985	"		Finance Corp.	Pacific	Hugh S. Griffin	1740	614	9,593	Westernwood Sect. 2 Wells Center of Lot 252 Shagbark Court see Rem Bk. 1718 pg. 469 Modification of mtg. for Orig. mtg.
13033 Oct 15, 1985	"		Mtg. Corp.	Finance Corp.	U. S. Shelter Corp.	1741	292		Release lot 24 Front Lake Subd. Ph. 501
13147 Oct 16, 1985	"		Finance Corp.	Pacific	Sam J. Hanne, et al	1741	463	6,401	Modification of mtg. for Orig. mtg. see Rem Bk. 1718 pg. 469 Release lot 24 Front Lake Subd. Ph. 501
13215 Oct 16, 1985	"		Mtg. Corp.	Finance Corp.	U. S. Shelter Corp. et al	1741	385		Modification of mtg. for Orig. mtg. see Rem Bk. 1718 pg. 469 Release lot 24 Front Lake Subd. Ph. 501
15888 Nov 6, 1985	"		Finance Corp.	Pacific	Elford Lee Price	1742	327	37,177	see Rem Bk. 1718 pg. 469 Modification of mtg. for Orig. mtg. see Rem Bk. 1715 pg. 865 Release lot 87 thru 94 Front Lake Ph. 501
16057 Nov 7, 1985	"		Mtg. Corp.	Finance Corp.	U. S. Shelter Corp. et al	1745	440		see Rem Bk. 1718 pg. 469 Modification of mtg. for Orig. mtg. see Rem Bk. 1715 pg. 865 Release lot 87 thru 94 Front Lake Ph. 501
16292 Nov 11, 1985	"		Mtg. Corp.	Finance Corp.	Southern U. S. Realty Corp.	1745	834		see Rem Bk. 1718 pg. 469 Modification of mtg. for Orig. mtg. see Rem Bk. 1715 pg. 865 Release lot 87 thru 94 Front Lake Ph. 501
17226 Nov 19, 1985	"		Finance Corp.	Pacific	John A. Green, et al	1747	223	5,298	1 Acre Verdun Rd. For mtg. see Rem Bk. 1718 pg. 469 Release lot 33 Walker Crossing
17921 Nov 25, 1985	"		Mtg. Corp.	Finance Corp.	U. S. Shelter	1748	142		see Rem Bk. 1718 pg. 469 Modification of mtg. for Orig. mtg. see Rem Bk. 1715 pg. 865 Release lot 87 thru 94 Front Lake Ph. 501
18963 Dec 5, 1985	"		Finance Corp.	Pacific	David E. Baitz et al	1749	650	26,600	Lot 11-12 Whigwood Subd. Sec 6-2

# INDIRECT or MORTGAGEE Index to Real Estate Mortgages — Greenville County, S. C.

REG. U. S. PAT. OFFICE *Chas McCott* County Indexes Since 1888 An Identifying Trade Mark

Open at Proper Tab according to First Letter or Letters of Name and refer to Buff Sub-Index sheet for page reference.

COTT FAMILY NAME INDEX No. 75 © 1949  
MADE BY THE COTT INDEX COMPANY, COLUMBUS, OHIO  
SOLD BY WALKER, EVANS & COGSWELL CO., CHARLESTON, S.C.

FILE NUMBER DATE OF RECORD	MORTGAGEES FAMILY NAMES	GIVEN NAMES ABCDEFGHIJ	GIVEN NAMES JKLMNO	GIVEN NAMES PQRSTUVWXYZ	MORTGAGORS	BOOK	PAGE	Amount	BRIEF DESCRIPTION, LOCATION, ETC. ( Not Warranted )
20157 Dec. 16, 1985	Security			Corp. Pacific Finance	James Robert Sparks et al	1751	416	.48 23,485	North Lot 75 Keystone Court Point
20158 Dec. 16, 1985	"			Corp. Pacific Finance	Dyche Davis	1751	419	.39 5,639	along lot Plantation Rd. West of Lot Cor. Mauldin St. + County Rd.
20417 Dec. 18, 1985	"			Corp. Pacific Finance	Ethel C. Madden et al	1751	873	.90 11,033	Lot 10 Neal Circle North Area
20709 Dec. 24, 1985	"			Service, Inc. Pacific Housing Finance Corp.	Walter Wayne Banks et al	1752	384	-00 34,528	also mobile home Lots 64 + 65 Long Street Rd.
20976 Dec. 23, 1985	"			* Pacific	Luther Ray Pendragon et al	1752	945	.04 8,323	2 Parcels Highland Ln 2nd mtg. see Vol 1718 P 469
23122 Jan. 13, 1986	"			Mtg. Corp. Finance Corp.	U. S. Shelter, et al	1754	474		Release Lot 2 Walker's Crossing
24331 Jan. 23, 1986	"			Pacific	Brian Fox, et al	1757	755	28 9,582	Lot 47 Mountainbrooke
24948 Jan. 29, 1986	"			Corp. Pacific Finance	Frankie White et al	1758	523	.26 9,912	1 acre Grove St.
26021 Feb. 6, 1986	"			Corp. Pacific Finance	Donald E. Reynolds et al	1760	36	.58 10,315	also easements to C/W Lot 12 Dublin Creek Farm
26445 Feb. 11, 1986	"			Service, Inc. Pacific Housing	Dary Scott Finley	1760	554	.00 30,016	also Pers. Prop. Lot 12 Grove Meadows Eto.
28993 Mar. 4, 1986	"			Mtg. Corp.	U. S. Shelter Corp et al	1763	667		2nd mtg. see Vol 1718 P 469 Release Lot 13 Forest Lake Ph 2 sub I
29313 Mar. 7, 1986	"			Mtg. Corp.	U. S. Shelter Corp et al	1764	221		2nd mtg. see Vol 1718 P 469 Release Lot 60 Walker's Crossing
30237 Mar. 17, 1986	"			Corp. Pacific Finance	Betty J. Payne	1765	396	.58 15,397	Spandan Plant Sec II Lot 331 Furman Street Abney Mills
30554 Mar. 19, 1986	"			Service, Inc. Pacific Housing Finance Corp.	John W. Pittman et al	1765	744	-05 48,226	Property Lot 9 Old Grove Estate also Pers.
30851 Mar. 21, 1986	"			Pacific	Joe D. Cannon Jr. et al	1766	239	.35 10,601	Park Lot 93 Alpha Dr. Kennedy
34072 Apr. 17, 1986	"			" " "	Melvin Rochester Jr.	1770	584	.15 9,501	Lot Morningstar Dr.

# REVERSE or MORTGAGEE Index to Real Estate Mortgages — Greenville County, S. C.

REG. U. S. PAT. OFFICE *Chas McCott* County Indexes Since 1888 An Identifying Trade Mark

 Open at Proper Tab according to First Letter or Letters of Name and refer to Buff Sub-Index sheet for page reference.

COTT FAMILY NAME INDEX No. 75 © 1949  
MADE BY THE COTT INDEX COMPANY, COLUMBUS, OHIO  
SOLD BY PHOTO COPY SUPPLY, MAULDIN, S. C.


( 5 )

FILE NUMBER DATE OF RECORD	MORTGAGEES FAMILY NAMES	GIVEN NAMES ABCDEFGH	GIVEN NAMES IJKLMNO	GIVEN NAMES PQRSTUVWXYZ	MORTGAGORS	BOOK	PAGE	Amount	BRIEF DESCRIPTION, LOCATION, ETC. ( Not Warranted )
34645 Apr 22, 1986	Security				Jerry L. Hamell et al	1971	366	60,000 <sup>00</sup>	Lot 170 Heritage Lake
34587 Apr 22, 1986	"				U. S. Shelter Corp. et al	1971	280		Lot 1718 off 469 Modification - for mtg. see R Em
35107 Apr 25, 1986	"			Pacific Finance Corp.	James N. Crowder et al	1972	142	14,901 <sup>23</sup>	Lot 1 Alabama Ave. + Jexa Part In mtg. with 5M Blk 1715 Pg 865
35802 Apr 30, 1986	"				Southern U.S. Realty Corp et al	1973	158		Release Lots 95 + 96 Forest Lake Pk
36027 May 1, 1986	"			Pacific Finance Corp.	Nugh St. Clair, Jr.	1973	640	11,359 <sup>78</sup>	Lot 6 Hunter Wood - Sec 6
37807 May 15, 1986	"			Pacific Finance Corp.	Donald D. Cannon et al	1976	408	30,413 <sup>35</sup>	Lot 31 Jones Lane Seneca Area
40343 June 3, 1986	"				Douglas D. Durham et al	1978	317	27,000 <sup>00</sup>	Tract Jenkins Bridge Rd. In mtg. see R Em Blk 1248 Pg 164
40571 June 4, 1986	"	formerly Carolina Bld. S. & L Assoc.			Greenville Baptist Assoc. Inc.	1980	757		Release Lots 3 + 4 Augusta St. Park
41820 June 13, 1986	Security			Pacific Fin. Corp.	Rebecca J. Williams	1982	612	16,375 <sup>28</sup>	Old Easley Bridge Rd. Camilla Pt. lots 126 + 127 Cor. Cole Rd.
42154 June 17, 1986	"				John C. Camp et al	1983	255	85,000 <sup>00</sup>	Sec. 9 Lot 200, Devenger Place,
42218 June 17, 1986	"			Pacific Fin. Corp.	Alan M. Gayden et al	1983	302	5,748 <sup>52</sup>	Lot 21, Oak Forest, Sec. 2
42587 June 19, 1986	"			Pacific Fin. Corp.	Donnie E. George et al	1983	936	22,890 <sup>83</sup>	Lot 7, Sec. A Clemson Ave
43272 June 24, 1986	"				Douglas D. Durham et al	Re-Record 1984	285	27,000 <sup>01</sup>	In Orig. R Em Blk 1780 Pg 317 Tract Jenkins Bridge Rd.
583 July 3, 1986	"				Paul R. Kelly et al	1987	110	76,000 <sup>06</sup>	Lot 240 Hunter Wood Sec 2 Pk
2476 July 17, 1986	"			Pacific Finance Corp.	Alan M. Gayden et al	1990	61	5167 <sup>52</sup>	Lot 21 Oak Forest Sec 2
3925 July 29, 1986	"				U. S. Shelter	1991	822		In mtg. see R Em Blk 1718 Pg 469 Release lot 48. Forest Lake Pk



# REVERSE or MORTGAGEE Index to Real Estate Mortgages — Greenville County, S. C.

REG. U. S. PAT OFFICE *Chas McCott* County Indexes Since 1888 An Identifying Trade Mark

 Open at Proper Tab according to First Letter or Letters of Name and refer to Buff Sub-Index sheet for page reference.

COTT FAMILY NAME INDEX No. 75 © 1949  
MADE BY THE COTT INDEX COMPANY, COLUMBUS, OHIO  
SOLD BY PHOTO COPY SUPPLY, MAULDIN, S. C.

FILE NUMBER DATE OF RECORD	MORTGAGEES FAMILY NAMES	GIVEN NAMES ABCDEFGH	GIVEN NAMES IJKLMNO	GIVEN NAMES PQRSTUVWXYZ	MORTGAGORS	BOOK	PAGE	Amount	BRIEF DESCRIPTION, LOCATION, ETC. ( Not Warranted )
6473 Aug 4, 1986	Security			Corp. Pacific Finance	John J. Mason et al	1795	726	.78 10,280	Meade Lot 230 Pine Creek Dr Belle See Plantation.
6798 Aug 18, 1986	"	included in error see Southern Equity Mtg		Equity Mtg	William G. Glass	1796	111	.00 50,000	Lot 32 Old Town Way Holly 1712 pg 865
7158 Aug 19, 1986	"			Mtg Corp.	Southern U.S. Realty Corp	1796	562		Release parcel, for mtg see Hen St. In mtg see Emb Bl 1718 pg. 469
8462 Aug 28, 1986	"			Mtg Corp.	U.S. Shelter Corp. et al	1797	471		Release Lot 32 Walker Crossing In mtg see Lem Bl 1718 pg. 469
11362 Sept. 18, 1986	"			Mtg. Corp.	U.S. Shelter Corp. et al	1802	500		Release Unit 27 Forest Lake PH I Sect. 3
11617 Sept 19, 1986	"			Corp. Pacific Finance	Randall D. Bayne et al	1802	847	.27 4,425	Lot 6 - 6.9 acres McCarrill Rd Sec I
11617 Sept 19, 1986	"			Corp. Pacific Finance	Jerry G. Jones et al	1802	850	.92 4,166	Lot 20 Chesley Dr. The Willows mtg see REM book 1354 pg 277 Rem 1355
11520 Sept 19, 1986	"			Corp. Pacific Mtg	Dennis Elford News et al	1802	931		Mtg assigned Jerry & Nichols, Inc. for for mtg see REM book 1354 pg 385
11520 Sept 19, 1986	"			Corp. Pacific Mtg	Jeff D. Jackson et al	1802	930		Mtg assigned Jerry & Nichols Inc. In mtg see Lem Bl 1718 pg 469
12283 Sept 25, 1986	"			Mtg. Corp.	Southern U.S. Realty et al	1803	922		Release Lot 39 Forest Lake PH Sect In mtg see Lem Bl 1718 pg 469
14703 Oct. 10, 1986	"			"	Southern U.S. Realty et al	1807	438		Release Lot 1 Forest Lake PH Sect In mtg see Lem Bl 1718 pg 469
14702 Oct. 10, 1986	"			"	Southern U.S. Realty et al	1807	650		Release Lot 59 Walker Crossing In mtg see Lem Bl 1718 pg 469
16193 Oct 21, 1986	"			"	U.S. Shelter Corp. et al	1807	559		Release Lot 91 Forest Lake PH Sect
16870 Oct 27, 1986	"			Corp. Pacific Finance	Charles Lee Kirby et al	1810	710	.46 12,062	Acres Lot 63 Thicketwood Dr Magnolia
16872 Oct 27, 1986	"			" "	Billy G. Payne	1810	713	.98 16,242	Byrdson Plant Sec II Lot 331 Furman St Albany Miss
17339 Oct 29, 1986	"			Mtg Corp.	Maloy R. Raab, Jr.	1811	537	.00 25,100	Lot 51 Augustus Rd Johns

# REVERSE or MORTGAGEE Index to Real Estate Mortgages — Greenville County, S. C.

REG. U. S. PAT OFFICE *Chas McCott* County Indexes Since 1888  
An Identifying Trade Mark

Open at Proper Tab according to First Letter or Letters of Name and refer to Buff Sub-Index sheet for page reference.

COTT FAMILY NAME INDEX No. 75 © 1949  
MADE BY THE COTT INDEX COMPANY, COLUMBUS, OHIO  
SOLD BY PHOTO COPY SUPPLY, MAULDIN, S. C.

( )

FILE NUMBER DATE OF RECORD	MORTGAGEES FAMILY NAMES	GIVEN NAMES ABCDEFGH	GIVEN NAMES IJKLMNO	GIVEN NAMES PQRSTUVWXYZ	MORTGAGORS	BOOK	PAGE	Amount	BRIEF DESCRIPTION, LOCATION, ETC. ( Not Warranted )
17668 Oct 31, 1986	Security			Finance Corp. Pacific	Howard J. Smith <sup>et al</sup>	1812	44	.14	Forest Sec II.
18816 Nov. 7, 1986	"		Mtg. Corp.		Southern U.S. Realty Corp. <sup>et al</sup>	✓	✓	✓	Lot 150 Remwood Cir Berea 86-4475 Fixtures - see REM 1718- pg. 469
18853 Nov 7, 1986	"		"	Finance Corp Pacific	Daisy Marie Walden <sup>et al</sup>	1814	51	.24	Lot 9 Fairly Ave Bk. 1718 pg. 469
18818 Nov. 7, 1986	"		Mtg. Corp.		U.S. Shelter Corp. <sup>et al</sup>	1814	89		Modification - for mtg. see Rem
19635 Nov. 13, 1986	"		"	Corp Pacific Finance	David R. Rutland	1815	104	.68	See II Lot 152 Kenmore Dr. Richvale
20219 Nov. 17, 1986	"		"	Corp. Pacific Mtg.	Jackie R. Tollison <sup>et al</sup>	1816	163		For mtg. see Rem Bk. 1355 pg. 120 mtg. assign Lomen & Nettleton Co.
20219 Nov 17, 1986	"		"	"	Ersie L. Keck	1816	164		For mtg. see Rem Bk. 1357 pg. 308 mtg. assign Lomen & Nettleton Co.
20867 Nov 21, 1986	"		"	Finance Corp Pacific	Ronald L. Hoffman <sup>et al</sup>	1816	988	.04	Lot 5 Janet Ct Clark Manor.
21521 Nov 26, 1986	"		"	Finance Corp Pacific	Barry W. Sawyer <sup>et al</sup>	1818	236	.60	Lot 67 Palmetto Terrace
22411 Dec 3, 1986	"		Mtg. Corp.		U.S. Shelter	1819	877		For mtg. see Rem Bk. 1718 pg. 469 Release Lot 42 Forest Lake Ph. I. Sec II
24038 Dec 8, 1986	"		Mtg Corp		U.S. Shelter Corp <sup>et al</sup>	1820	736		Dec II-A For mtg. see Rem Bk. 1718 pg. 469 Release lot 33 Forest Lake Ph I
24243 Dec 9, 1986	"		" "		U.S. Shelter Corp <sup>et al</sup>	1820	994		Release lot 37 Forest Lake Ph. I. Dec II-A For mtg. see Rem Bk. 1718 pg. 469
24560 Dec 11, 1986	"		" "			1820	994		For mtg. see Rem Bk. 1718 pg. 469 Release lot 38 Forest Lake Ph. I. Sec II
24560 Dec 11, 1986	"		" "		U.S. Shelter Corp <sup>et al</sup>	1821	649		For mtg. see Rem Bk. 1718 pg. 469 Release lot 34 Forest Lake Ph. I. Sec II
28461 Jan 6, 1987	"		" "	Corp. Pacific Mtg	Winnis E. Ford <sup>et al</sup>	1827	852		Corp. For mtg. see Rem Bk. 1358 pg. 692 Mtg assign to Ted Home Loan Mtg

# REVERSE or MORTGAGEE Index to Real Estate Mortgages — Greenville County, S. C.

REG. U. S. PAT. OFFICE *Chas McCott* County Indexes Since 1888 An Identifying Trade Mark

Open at Proper Tab according to First Letter or Letters of Name and refer to Buff Sub-Index sheet for page reference.

COTT FAMILY NAME INDEX No. 75 © 1949  
MADE BY THE COTT INDEX COMPANY, COLUMBUS, OHIO  
SOLD BY PHOTO COPY SUPPLY, MAULDIN, S. C.

FILE NUMBER DATE OF RECORD	MORTGAGEES FAMILY NAMES	GIVEN NAMES ABCDEFGHIJ	GIVEN NAMES JKLMNOPQ	GIVEN NAMES RSTUVWXYZ	MORTGAGORS	BOOK	PAGE	Amount	BRIEF DESCRIPTION, LOCATION, ETC. ( Not Warranted )
28461 Jan 6, 1987	Security			Co. Pacific Mtg	Jeff Dean Johnson et al	1827	853		Corp. For Mtg see REM Blk 1354ps 395 Mtg assigned Fed Home Loan Mtg
28696 Jan 7, 1987	"			mortgage Co	U. S. Shelter, et al	1828	98		For mtg. see REM Blk 1718p. 469 Release lot 61 Walker Crossing
28566 Jan 7, 1987	"			Corp. Pacific Mtg	Bruce N. Kelly, et al	1827	911	50 7,830	Lat 2 Lora Ine - For mtg. see REM Blk 1718p. 469
12926 Jan 16, 1987	"			mortgage Co.	U. S. Shelter	1830	48		Release Lat 30 Forest Lake Ph II Sec II
30384 Jan 21, 1987	"			Corp. Pacific Finance	James A. Coute et al	1830	857	.44 14,368	Lat 1 Buckwood Sec II
30384 Jan 21, 1987	"			" "	Bobby L. Moore et al	1830	860	.72 4,307	Lat 37 Vista De Pinchum PH II For mtg see REM Blk 1741ps 385 +
30409 Jan 21, 1987	"			Mtg Co.	U. S. Shelter Corp	1830	996		Release Lat 89 Forest Lake Release lot 1745ps 440
"	"			"	" "	1830	996		
30409 Jan 21, 1987	"			"	Southern U. S. Realty Corp	1830	996		Release Lat 88 Forest Lake PH II For Mtg see REM Blk 1741 ps 385 + Release lot 1745ps 440
"	"			"	" "	1830	996		For mtg. see REM Blk 1718p. 469 Release lot 45 Forest Lake
31083 Jan 28, 1987	"			Mtg. Corp. 1	U. S. Shelter Corp et al	1831	138		Green Valley Lot. Lot 128
30858 Jan 27, 1987	"			Corp. Pacific Finance	John R. Wasse, et al	1831	836	.134 20,885	
32543 Feb 9, 1987	"			" "	Jonathan Scott Camp et al	1835	216	.83 7,136	Lat 5 Parkstone II Plantation Rd. Dentt Sp.
32689 Feb 10, 1987	"			" "	Dyche Davis et al	1835	456	.64 9,338	Lat Maudie St Also Lat For mtg. see REM Blk 1718p. 469
32732 Feb 10, 1987	"			mtg. Corp.	U. S. Shelter Corp et al	1835	600		Release Lat 93 Forest Lake Sec II Ph II 87-631
34003 Feb 20, 1987	"			Credit line. Pacific Bus.	Emb - Tex Corp.	✓	✓	✓	Fixtures 32.15 Acres U. S. Hwy 25

# REVERSE or MORTGAGEE Index to Real Estate Mortgages — Greenville County, S. C.

REG. U. S. PAT OFFICE *Chas McCott* County Indexes Since 1888  
An Identifying Trade Mark

Open at Proper Tab according to First Letter or Letters of Name and refer to Buff Sub-Index sheet for page reference.


COTT FAMILY NAME INDEX No. 75 © 1949  
MADE BY THE COTT INDEX COMPANY, COLUMBUS, OHIO  
SOLD BY PHOTO COPY SUPPLY, MAULDIN, S. C.

( )

FILE NUMBER DATE OF RECORD	MORTGAGEES FAMILY NAMES	GIVEN NAMES ABCDEFGH	GIVEN NAMES IJKLMNO	GIVEN NAMES PQRSTUVWXYZ	MORTGAGORS	BOOK	PAGE	Amount	BRIEF DESCRIPTION, LOCATION, ETC. ( Not Warranted )
33961 Feb 20, 1987	Security				Ralph C. McBride Jr.	1837	724	80,000	Lot 49 Valley Lake
34454 Feb 24, 1987	"			Credit Inc. Pacific Bus	Emb - Int Corp	1838	0808	9,100,000	Countys 2 tracts Greenville + Pickens
35277 Mar 2, 1987	"			"	Anthony J. White et al	1840	271	11,293	1 Acre Brown Sp.
35651 Mar 3, 1987	"				Edward P. Holder Jr.	1840	980	120,000	Lot 34 Forest Lake Merger Park
35816 Mar 4, 1987	"				U. S. Shelter et al	1840	999		see R Em Bl. 1718 pg. 469 Release lot 31 Forest Lake for mtg
37117 Mar 11, 1987	"				U. S. Shelter Corp et al	1842	982		for mtg see R Em Bl. 1718 pg. 469 Release lot 92 Forest Lake Phd sub D
37277 Mar 12, 1987	"			Corp. Pacific Finance	Arthur F. Hicks et al	1843	172	24,823	1.46 acres Oaklawn Sp
37588 Mar 13, 1987	"			Corp. Pacific Fin	Emb - Int Corp	1843	460	9,000,000	Pickens County 300 sq ft embh. 1838 B. 808 32.15 Acres U.S. Hwy. 25 - also Hwy.
38371 Mar 17, 1987	"			Corp. Pacific Fin	Wilbert Evans, Jr. et al	1844	908	11,292	pt. lot 19 Glenn Rd. Glenn Farm
40091 Mar 27, 1987	"			Corp. Pacific Finance	Joe D. Cannon Jr. et al	1847	445	11,642	Lot 93 Alpha Dr. Kennedy
40317 Mar 30, 1987	"				U. S. Shelter Corp et al	1847	752		for mtg see R Em Bl. 1718 pg. 469 Release lot 36 Walker Crossing
42243 Apr 7, 1987	"				U. S. Shelter Corp et al	1850	676		for mtg see R Em Bl. 1718 pg. 469 Release lot 4 Walker Estate
42750 Apr 9, 1987	"				U. S. Shelter Corp et al	1851	301		Release lot 41 Forest Lake Phd sub D-A
46125 Apr 28, 1987	"				U. S. Shelter Corp et al	1851	301		for mtg see R Em Bl. 1718 pg. 469 61 mod Agreement Bl. 1730 pg. 797
48251 May 8, 1987	"				U. S. Shelter Corp et al	1856	155		for mtg see R Em Bl. 1730 pg. 797 Release lot 89 Forest Lake
	"				U. S. Shelter Corp et al	1859	86		Dec 11-A for mtg see R Em Bl. 1730 pg. 797 Release lot 29 Forest Lake Ph I

# REVERSE or MORTGAGEE Index to Real Estate Mortgages — Greenville County, S. C.

REG. U. S. PAT. OFFICE *Chas. McCorkle* County Indexes Since 1888 An Identifying Trade Mark

 Open at Proper Tab according to First Letter or Letters of Name and refer to Buff Sub-Index sheet for page reference.

COTT FAMILY NAME INDEX No. 75 © 1949  
MADE BY THE COTT INDEX COMPANY, COLUMBUS, OHIO  
SOLD BY PHOTO COPY SUPPLY, MAULDIN, S. C.

FILE NUMBER DATE OF RECORD	MORTGAGEES FAMILY NAMES	GIVEN NAMES ABCDEFGHIJ	GIVEN NAMES JKLMNO	GIVEN NAMES PQRSTUVWXYZ	MORTGAGORS	BOOK	PAGE	Amount	BRIEF DESCRIPTION, LOCATION, ETC. ( Not Warranted )
48250 May 8, 1987	Security				U. S. Shelter Corp. <sup>etal</sup>	1859	87		See I for mtg see Rem Bk 1718 p 469 Release Lot 94 Forest Lake Ph I
48473 May 11, 1987	"				Pacific Finance <sup>Co.</sup>	1859	430	6,739	Ph II Lot 34 Mountain Creek
51265 May 22, 1987	"				Mtg. Corp.	1863	219		In Orig see Rem Bk 1715 p 865 Second Modification of Mtg.
52988 June 2, 1987	"				Southern U.S. Realty Corp.	1865	684		In mtg see Rem Bk 1718 p 469 Release Lot 43 Forest Lake see I Ph II
52987 June 2, 1987	"				U.S. Shelter <sup>etal</sup>	1865	685		See II for mtg see Rem Bk 1718 p 469 Release Lot 35 Forest Lake Ph I
53474 June 3, 1987	"				U.S. Shelter Corp., <sup>etal</sup>	✓	✓	✓	87-2172 Fixtures - See Exhibit A to I.S.
53412 June 3, 1987	"				Pacific Fin. <sup>Corp.</sup>	1866	170	23,114	Lot 128 Green Valley Ests. see Rem Bk 1718 p 469
53481 June 3, 1987	"				U.S. Shelter Corp. <sup>etal</sup>	1866	307		Re-Reward Second mod. of mtg. - for orig see I for mtg see Rem Bk 1715 p 865
53480 June 3, 1987	"				Mtg. Corp.	1866	311		Release Lot 98+100 Forest Lake Ph I 1718 p 469
53479 June 3, 1987	"				Mtg. Corp.	1866	314		Modification - for mtg. see Rem Bk
54180 June 8, 1987	"				Mtg. Corp.	1867	181	55,000	Stipulation Forest Lot 84 Kae Ford Rd
56482 June 18, 1987	"				Mtg. Corp.	1869	999		In mtg see Bk 1718 p 469 Bk 1730 p 797 Release Lot 44 Forest Lake
56440 June 18, 1987	"				Pacific Finance Corp.	1869	864	10,894	Lot 44
56946 June 22, 1987	"				" " "	1870	513	18,450	Lot 5 Pleasant Dr.
57214 June 23, 1987	"				" " "	1870	958	7,174	Lot 14 Broadleaf Forest
57912 June 26, 1987	"				" " "	1871	799	10,894	Lot 44



# REVERSE or MORTGAGEE Index to Real Estate Mortgages — Greenville County, S. C.

REG. U. S. PAT. OFFICE *Chas McCott* County Indexes Since 1888 An Identifying Trade Mark

Open at Proper Tab according to First Letter or Letters of Name and refer to Buff Sub-Index sheet for page reference.

COTT FAMILY NAME INDEX No. 75 © 1949  
MADE BY THE COTT INDEX COMPANY, COLUMBUS, OHIO  
SOLD BY PHOTO COPY SUPPLY, MAULDIN, S. C.

( )

FILE NUMBER DATE OF RECORD	MORTGAGEES FAMILY NAMES	GIVEN NAMES ABCDEFGHIJ	GIVEN NAMES JKLMNOPQ	GIVEN NAMES RSTUVWXYZ	MORTGAGORS	BOOK	PAGE	Amount	BRIEF DESCRIPTION, LOCATION, ETC. ( Not Warranted )
699 July 6, 1987	Security			Corp. Pacific Fin	Jeffery J. Harman	1874	222	5,996	Lot 37 Wedgewood Plou. sec. 1
1895 July 10, 1987	'			Mortgage Corp.	U. S. Shelter Corp.	1875	638		for mtg. on Rem. Ch. 1718 pg. 469 Release lot 40 Forest Lake
3076 July 19, 1987	'			"	David W. Space et al	1876	995	45,600	Lot 102 Pepperden sec. 1
3436 July 20, 1987	"			Corp. Pacific Fin	Charles W. Garrett et al	1877	403	12,504	Lot 99 Augustus Area
4649 July 27, 1987	'			Homey Service, Inc. Pacific	Lislie W. Keath et al	1878	723	34,815	also lot 12 Peori Meadows Park .7 Acre = Lot 13 meadows Lane
6055 Aug 3, 1987	"			Mtg Corp.	U. S. Shelter Corp et al	1880	544		for mtg. on Rem. Ch. 1718 pg. 469 + Release lot 100 Forest Lake
"	"			"	"	1880	544		Bl. 1730 pg. 797
6385 Aug 4, 1987	"			Finance Corp. Pacific	Ronald H. Armstrong et al	1880	942	7,184	Lot 97 Bena Forest sec. 1
6387 Aug 4, 1987	"			" "	James C. Burdette et al	1880	945	7,844	Lot 2 Lorraine Dr
6431 Aug 4, 1987	"			Mtg Corp.	Bryan D. Holcombe	1880	991	56,950	Imperial Gardens Lot 13 Barry Dr
7035 Aug 7, 1987	'			Corp. Pacific	Betty J. Payne	1881	781	17,473	sec. 1 Lot 331 Abney mill Branch Plant
7071 Aug 7, 1987	'			Mtg Corp.	U. S. Shelter Corp et al	1881	807		for mtg. on Rem. Ch. 1718 pg. 469 Release Lot 15 Walker Crossing
7795 Aug. 13, 1987	"			Corp. Pacific Fin	Wayne D. Montague et al	✓	✓	✓	87-3287 Littles - 599 Burnett Dr. Green
7828 Aug 13, 1987	"			" "	Leroy C. Jones et al	1882	711	6,783	pt lot 13 Summer St
8045 Aug. 14, 1987	"			Corp. Pacific Fin	Frank Gaines et al	✓	✓	✓	87-3288 Littles - 49 Vale Dr. Zephyr
8762 Aug 19, 1987	"			" "	James P. Morse	1883	788	25,000	Sp Lot 117 Laurel Dr. Austin

# REVERSE or MORTGAGEE Index to Real Estate Mortgages — Greenville County, S. C.

REG. U. S. PAT. OFFICE *Chas McCott* County Indexes Since 1888 An Identifying Trade Mark

Open at Proper Tab according to First Letter or Letters of Name and refer to Buff Sub-Index sheet for page reference.

COTT FAMILY NAME INDEX No. 75 © 1949  
MADE BY THE COTT INDEX COMPANY, COLUMBUS, OHIO  
SOLD BY PHOTO COPY SUPPLY, MAULDIN, S. C.

FILE NUMBER DATE OF RECORD	MORTGAGEES FAMILY NAMES	GIVEN NAMES ABCDEFGHIJ	GIVEN NAMES JKLMNOPQ	GIVEN NAMES RSTUVWXYZ	MORTGAGORS	BOOK	PAGE	Amount	BRIEF DESCRIPTION, LOCATION, ETC. ( Not Warranted )
9092 Aug 24, 1987	Security		Mtg. Corp.		U. S. Shelter Corp. et al	1884	219		Release lot 96 Forest Lake P.H.U. Sec I for mtg. see R Em Bl. 1718 pg. 469 & Mod. Bl. 1730 pg. 797
9091 Aug 24, 1987					U. S. Shelter Corp. et al	1884	219		
9850 Aug 25, 1987					Emb-Sex Corp.	1885	922	9,000,000	Release Lot 98 Forest Lake for mtg. see R Em Bl. 1718 pg. 469 & Mod. Bl. 1730 pg. 797 also Prop. Pickens County
10155 Aug 27, 1987					David H. Wilson - et al	1885	456	11,409	32.15 ac. Rose Road Dr. Rest Cleveland fault Lot 121 & pt. lot 120
10752 Aug 31, 1987					Dyche Devin	1886	239	33,972	2 parcels see R Em Bl. 1718 pg. 469 modification of mtg. - for mtg.
11446 Sept 2, 1987					U. S. Shelter Corp. et al	1887	112		Rd. Oneal Sp. Lot 30 ac. Old Double mill
11985 Sept 8, 1987					Alma Leathemood	1887	751	7,000	
12787 Sept 14, 1987					Larry J. Green et al	1888	291	4,325	Lot
13384 Sept 16, 1987					James L. Coward, Jr. et al	1888	659	7,500	Lot 17 Runston Pl. 240 P.H.U.
13854 Sept 21, 1987					Nancy L. Pruitt	1889	344	9,404	Lots 9+10 Stewart St Lake for mtg. see Bl. 1715 pg. 865
14205 Sept 22, 1987					Southern U. S. Realty	1889	942		Release Lots 49-56 Forest for mtg. see Bl. 1738 pg. 469 + Bl.
					U. S. Shelter Corp. et al	1890	307		Release Lot 95 Forest Lake 1730 pg. 797
16598 Oct 7, 1987					U. S. Shelter Corp. et al	1893	195		Bl. 1718 pg. 469 Modification - for mtg. see R Em

# REVERSE or MORTGAGEE Index to Real Estate Mortgages — Greenville County, S. C.

REG. U. S. PAT. OFFICE *Chas McCott* County Indexes Since 1888 An Identifying Trade Mark

Open at Proper Tab according to First Letter or Letters of Name and refer to Buff Sub-Index sheet for page reference.

COTT FAMILY NAME INDEX No. 75 © 1949  
MADE BY THE COTT INDEX COMPANY, COLUMBUS, OHIO  
SOLD BY PHOTO COPY SUPPLY, MAULDIN, S. C.

( )

FILE NUMBER	MORTGAGEES FAMILY NAMES	GIVEN NAMES ABCDEFGH	GIVEN NAMES IJKLMNO	GIVEN NAMES PQRSTUVWXYZ	MORTGAGORS	BOOK	PAGE	Amount	BRIEF DESCRIPTION, LOCATION, ETC. ( Not Warranted )
16599 Oct 7 1987	Security				<i>et al</i> Southern U. S. Realty Co.	1893	200		Bk. 1718 pg 469 Modification - for mtg. - see Rem
16881 Oct 8 1987	"				<i>et al</i> Southern U. S. Realty Co.	1893	542		Release lot 47 Forest Lake Ph. 7 Sub-A - for mtg. - see Rem Bk 1715 pg. 865 & Bk. 1718 pg. 469
18647 Oct 20 1987	"			Finance Corp. Pacific	R. Lee Burns, et al	1895	666	17,700	Lot 7 Montclair Sec. I for mtg. - see Rem Bk. 1730 pg. 797
18570 Oct 20 1987	"			mtg. Corp.	U. S. Shelter Corp. et al	1895	582		Release Lot 52 Forest Lake
19312 Oct 23 1987	"			mtg. Corp.	Southern U. S. Realty Co.	1896	364		Ph. 2-c for mtg. - see Rem Bk. 1715 pg. 865
20237 Oct 30 1987	"			mtg. Corp.	Carl Edward Beach <i>III</i>	1897	486	93,000	Release & quitclaim Lot 57 Forest Lake Park
20931 Nov 4 1987	"			Finance Corp. Pacific	Ethel C. Madden <i>et al</i>	1898	72	.86	Lat 263 Woodvale Ave. Traylor Acre
22850 Nov 10 1987	"			Financial Pacific	George W. Davis <i>et al</i>	1899	370	6,980	Lot 10 Neal Cir North Golden Grove Ests. Sec I
23867 Nov 17 1987	"			Financial Pacific	David B. Weber <i>et al</i>	1900	516	6,397	Lot 22 Golden Grove Cir
24273 Nov 30 1987	"			"	James E. Kirkland <i>et al</i>	1901	120	2,787	1.06 acres Sulphur Spg Rd Lot, private Drive
24414 Nov 20 1987	"			mtg. Corp.	<i>Corp et al</i> Southern U. S. Realty	1901	274		for mtg. - see Rem Bk. 1718 pg 469 Release Lot 49 Forest Lake Ph. 2-c
24655 Nov 23 1987	"			Service Pacific Fin.	1891c Sande maynard Sande K. E. Bishop <i>et al</i>	1901	583	11,911	Ph. 2-c Pt. lot 46 Crescent Terrace
25396 Nov 30 1987	"			mtg. Corp.	<i>III et al</i> Carl Edward Beach	Re-Record 1902	640	93,000	Park for Dr. see Bk. 1897 pg 486 Lat 263 Woodvale Ave. Traylor
26720 Dec 9 1987	"			Service Pacific Fin.	Ronald L. Hoffmann <i>et al</i>	1904	324	18,374	Sub'd Lat 5 Janet Court Clark mans
26775 Dec 8 1987	"			Man. Funding Pacific	Thomas C. Wilbanks <i>et al</i>	1904	348	5,200	.86 acre Old Hunter Rd
24705 Nov 23 1987	"			mtg Corp	Joseph E. Dalak <i>et al</i>	1901	670	84,000	Nelson Farm Rd. Pt lots 211, 212, 213 Dermye Pl South

# REVERSE or MORTGAGEE Index to Real Estate Mortgages — Greenville County, S. C.

REG. U. S. PAT. OFFICE *Chas. McClure* County Indexes Since 1888 An Identifying Trade Mark

Open at Proper Tab according to First Letter or Letters of Name and refer to Buff Sub-Index sheet for page reference.

COTT FAMILY NAME INDEX No. 75 © 1949  
MADE BY THE COTT INDEX COMPANY, COLUMBUS, OHIO  
SOLD BY PHOTO COPY SUPPLY, MAULDIN, S. C.

FILE NUMBER DATE OF RECORD	MORTGAGEES FAMILY NAMES	GIVEN NAMES ABCDEFGHIJ	GIVEN NAMES JKLMNO	GIVEN NAMES PQRSTUVWXYZ	MORTGAGORS	BOOK	PAGE	Amount	BRIEF DESCRIPTION, LOCATION, ETC. ( Not Warranted )
28839 Dec 22, 1987	Security			<i>Financial Sec. Pacific</i>	<i>John Robert Shuman et al</i>	1906	815	.50 12,111	<i>pt lot 77 Main St</i>
29540 Dec 29, 1987	'			" "	<i>Richard M. Tooley et al</i>	1907	921	.25 30,457	<i>Unit 7 Rimbend Hse Prop see Bl 1718 pg 469 + Bl 1730 pg 797</i>
29920 Dec 30, 1987	"		<i>Mtg Corp</i>		<i>U.S. Shelter Corp. et al</i>	1908	343		<i>Modification of Mtg for mtg</i>
29921 Dec 30, 1987	"		" "		<i>U.S. Shelter Corp</i>	1908	355		<i>Release "Forest Lake Ph I see 2-C" for mtg see Bl 1718</i>
"	"		" "		" "	1908	355		<i>pg 469</i>
31273 Jan 13, 1988	"		<i>mtg. Corp</i>		<i>U.S. Shelter Corp et al</i>	1909	932		<i>Release lot 53 Forest Lake Ph I see 2-C for mtg see R Em Bl 1718 pg 469 + mod. Bl 1730 pg 797</i>
"	"		" "		" "	1909	932		
31272 Jan 13, 1988	'		" "		<i>U.S. Shelter Corp et al</i>	1909	933		<i>Release lot 99 Forest Lake Ph II see T for mtg. see R Em Bl 1718 pg 469 + mod. Bl 1730 pg 797</i>
"	"		" "		" "	1909	933		
32145 Jan 20, 1988	'			<i>Manufacture Funding Pacific</i>	<i>Steven M Painter et al</i>	1911	59	.01 5,906	<i>Chick Springs rd lot 29 Morris St. New</i>
32144 Jan 20, 1988	'			" "	<i>John H. Ford Jr et al</i>	1911	61	.00 3,911	<i>Lee Pearson Rd.</i>
32166 Jan 20, 1988	"			<i>Corp. Pacific Fin.</i>	<i>Carl Hessel et al</i>	✓	✓	✓	<i>88-236 3tn. Inn Fittures - 320 Stewart Rd.</i>
32282 Jan 21, 1988	"			<i>Sec. Pacific Fin</i>	<i>Robert Wayne Hampton et al</i>	1911	229	.00 7,174	<i>Lot 103 Holmes Dr</i>
32271 Jan 21, 1988	"			<i>Funding Pacific Mtg</i>	<i>Kim Williams et al</i>	1911	211	.50 2,830	<i>Lot 136 Augusta Area Permits see Bl 1718 pg 469</i>
32317 Jan 21, 1988	"		<i>Mtg Corp.</i>		<i>U.S. Shelter Corp et al</i>	1911	250		<i>Release - Lot 50 Forest Lake + Bl 1730 pg 797</i>
"	"		" "		" "	1911	250		

# REVERSE or MORTGAGEE Index to Real Estate Mortgages — Greenville County, S. C.

REG. U. S. PAT OFFICE *Chas McCorkle* County Indexes Since 1888 An Identifying Trade Mark

☞ Open at Proper Tab according to First Letter or Letters of Name and refer to Buff Sub-Index sheet for page reference.

COTT FAMILY NAME INDEX No. 75 © 1949  
MADE BY THE COTT INDEX COMPANY, COLUMBUS, OHIO  
SOLD BY PHOTO COPY SUPPLY, MAULDIN, S. C.

( )

FILE NUMBER DATE OF RECORD	MORTGAGEES FAMILY NAMES	GIVEN NAMES ABCDEFGHIH	GIVEN NAMES IJKLMNO	GIVEN NAMES PQRSTUVWXYZ	MORTGAGORS	BOOK	PAGE	Amount	BRIEF DESCRIPTION, LOCATION, ETC. ( Not Warranted )
32426 Jan 22, 1988	Security				Joseph E. Gold et al	Re-record 1911	377	.00 84,000	Pt. lots 211, 212 + 213 Hudson Farm Rd. Dungen Pt. Sec 11 - for any mtg - see Rem. Bl. 1901 pg. 691
34190 Feb 4, 1988	"				U. S. Shelter et al	Correction Release 1913	423		Release lot 45 Forest Lake Pk Sec. II B - for mtg see Rem. Bl. 1718 pg. 469 + modified Bl. 1730 pg. 797
35448 Feb 16, 1988	"			Funding Pacific Mtg. Service	David Lee Winchester et al	1914	793	6,500	pt. lot 302 Franklin Rd. Landrum
35571 Feb 17, 1988	"			Pacific Fin. Service	Jerry B. Edwards et al	1915	56	15,424	Lot 4 = 2.3 acres Butler St. near Sutcliff street Austin 2g
35889 Feb 18, 1988	"			Pacific Fin.	Michael W. Annamor et al	1915	309	10,908	Lot 279 Cheyenne Dr. Westwood + Brigham Creek Ct Dungen No 13
36018 Feb 19, 1988	"			Mortgage Corp	Stephen P. Hawkins et al	1915	435	93,600	Lot 343 Brigham Creek Dr Cantonbury Sec II Less Pt.
36422 Feb 23, 1988	"			Dixionial Serv Pacific	Jerry Peders et al	1915	888	4,514	Lot 53 + West Progress Pl 2nd mtg see Bl. 1718 pg. 469
36941 Feb 26, 1988	"			Mtgs Corp	U. S. Shelter Corp et al	1916	500		Release Lot 56 Forest Lake + modified in Bl. 1730 pg. 797
"	"			"	" "	1916	500		
40950 Mar 24, 1988	"			"	U. S. Shelter Corp et al	1921	180		Release lot 55 Forest Lake Pk sure for mtg - see Rem. Bl. 1718 pg. 469 mod Bl. 1730 pg. 797
"	"			"	" "	1921	180		for mtg see Rem. Bl. 1715 pg. 865
41032 Mar 24, 1988	"			"	Southern U.S. Realty Corp et al	1921	277		Release lot 54 Forest Lake Pk sure
41031 Mar 24, 1988	"			"	Southern U.S. Realty Corp et al	1921	278		for mtg see Rem. Bl. 1718 pg. 469 Release Lot 54 Forest Lake Pk sure
41191 Mar 25, 1988	"			Service, Inc. Pacific Fin.	Donnie E. George et al	1921	444	.55 28,348	Lot 7 Clemson Ave Sec A



# REVERSE or MORTGAGEE Index to Real Estate Mortgages — Greenville County, S. C.

REG. U. S. PAT. OFFICE *Chas McCott* County Indexes Since 1888 An Identifying Trade Mark

Open at Proper Tab according to First Letter or Letters of Name and refer to Buff Sub-Index sheet for page reference.

COTT FAMILY NAME INDEX No. 75 © 1949  
MADE BY THE COTT INDEX COMPANY, COLUMBUS, OHIO  
SOLD BY PHOTO COPY SUPPLY, MAULDIN, S. C.

FILE NUMBER DATE OF RECORD	MORTGAGEES FAMILY NAMES	GIVEN NAMES ABCDEFGHIJ	GIVEN NAMES JKLMNO	GIVEN NAMES PQRSTUVWXYZ	MORTGAGORS	BOOK	PAGE	Amount	BRIEF DESCRIPTION, LOCATION, ETC. ( Not Warranted )
41196 Mar 25, 1988	Security			Financial Services, Inc	James D. Everts, et al	1921	446	8,812	Lot A.C. Hwy. 294 Sand 29
41984 Mar 31, 1988	"			Pacific	James E. Kirkland et al	1922	426	9,288	Lot near Richard W. Wooten
42525 Apr 1, 1988	"			"	J. Alton Yeager et al	1923	125	31,982	Lot 16 Epic Lane Woodrup
43733 April 11, 1988	"			Mtg Corp.	U.S. Shelter Corp.	1924	619		For Mtg see Bk 1718 pg 469 + Release Lot 28 Forest Lake } Bk 1730 pg 797
45400 Apr 21, 1988	"			Financial Services Inc	Allan Johnson et al	1926	647	4,181	Lot 2: 5.0 Acres Below Rd,
46317 Apr 27, 1988	"			Pacific	Larry Price	1927	900	5,956	Highland Part lot 6 Florida Ave
46316 Apr 27, 1988	"			"	James H. Crowder et al	1927	902	15,009	Sec. B. Lot 1 Texas Ave. + Ala. ave
46698 Apr 29, 1988	"			Mortgage Corp.	Michael Lloyd Littleton et al	1928	442	61,750	Lot 10 Cone Creek
48474 May 9, 1988	"			Jumping Pacific Mtg.	Jerry Benson et al	1930	828	4,582	South Forest Estate Add 1 Lot 206 Plainfield Cir
48919 May 11, 1988	"			Secur. Ass. Pacific Financial	Warathy J. Shields	1931	479	21,433	Wildacre Estate Sub. Lot 15 Burgandy Dr.
49879 May 17, 1988	"			Mortgage Corp.	U.S. Shelter Corp et al	1932	689		PHI be I For Mtg see Bk 1718 pg 469 Release Lot 16 Forest Lake } + modified in Bk 1730 pg 797
49880 May 17, 1988	"			"	U.S. Shelter Corp et al	1932	690		For Mtg see Bk 1718 pg 469 Release Lot 32 Forest Lake } + modified in Bk 1730 pg 797
50091 May 17, 1988	"			"	Carroll B. Dawkins et al	1932	741		For Mtg see Bk 1729 pg 192 Mtg assigne Sud Neal Mtg aron.

# REVERSE or MORTGAGEE Index to Real Estate Mortgages — Greenville County, S. C.

REG. U. S. PAT. OFFICE *Chas McColl* County Indexes Since 1888 An Identifying Trade Mark

 Open at Proper Tab according to First Letter or Letters of Name and refer to Buff Sub-Index sheet for page reference.

COTT FAMILY NAME INDEX No. 75 © 1949  
MADE BY THE COTT INDEX COMPANY, COLUMBUS, OHIO  
SOLD BY PHOTO COPY SUPPLY, MAULDIN, S. C.

(15)

FILE NUMBER DATE OF RECORD	MORTGAGEES FAMILY NAMES	GIVEN NAMES ABCDEFGH	GIVEN NAMES IJKLMNO	GIVEN NAMES PQRSTUVWXYZ	MORTGAGORS	BOOK	PAGE	Amount	BRIEF DESCRIPTION, LOCATION, ETC. ( Not Warranted )
51770 May 24, 1988	Security		as Agent Mtg Corp		Michael A. Benzear et al	1934	322	85,000	Lot 8 2nd Iron Season
52175 May 26, 1988	"			Business Credit Ac. Pacific	EMB - Ins Corp.	1934	844		First Modification of deedhold Mtg + Security Agreement for mtg see Bk 1885 pg 122
"	"			"	" "	1934	844		1718 pg 789
53000 June 1, 1988	"		Mtg Corp		U.S. Shelter, A Del Corp. et al	1936	123		Modification of mtg for mtg see bk bk 1718 pg 469
53001 June 1, 1988	"		Mtg Corp		" Shelter, A Del Corp. et al	1936	106		Modification of mtg for mtg see 2-c. for mtg see bk 1718 pg 469
54269 June 7, 1988	"		Mtg Corp		Southern U.S. Realty Corp	1937	952		Release lot 51 Forest Lake ph 1 sec Pleasant Valley Sub.
55064 June 13, 1988	"			Financial Serv. Pacific Inc.	Otis A. B. Taylor et al	1938	959	14,000	Lot 389 Pasadena Av.
57035 June 22, 1988	"		Mtg Corp		U.S. Shelter Corp et al	1941	444		for mtg see Bk 1718 pg 469 + Release Lot 7 Forest Lake
"	"		"		" "	1941	444		Modified in Bk 1730 pg 797
57034 June 22, 1988	"		"		U.S. Shelter Corp et al	1941	445		for mtg see Bk 1718 pg 469 + Release Lot 8 Forest Lake
"	"		"		" "	1941	445		Modified in Bk 1730 pg 797
57032 June 22, 1988	"		"		U.S. Shelter Corp et al	1941	448		Release Lot 104 Forest Lake
"	"		"		" "	1941	448		for mtg see Bk 1718 pg 469 + Modified in Bk 1730 pg 797
57031 June 22, 1988	"		"		U.S. Shelter Corp et al	1941	449		Release Lot 103 Forest Lake for mtg see Bk 1718 pg 469 + Bk 1730 pg 797
"	"		"		" "	1941	449		
568 July 5, 1988	"		"		* Kenneth L. Arnold, et al	1944	701	40,250	Lot 3 + pt lot 2 Fair Heights

# REVERSE or MORTGAGEE Index to Real Estate Mortgages — Greenville County, S. C.

15  
( )

REG. U. S. PAT. OFFICE *Chas. McCott* County Indexes Since 1888 An Identifying Trade Mark

 Open at Proper Tab according to First Letter or Letters of Name and refer to Buff Sub-Index sheet for page reference.

COTT FAMILY NAME INDEX No. 75 © 1949  
MADE BY THE COTT INDEX COMPANY, COLUMBUS, OHIO  
SOLD BY PHOTO COPY SUPPLY, MAULDIN, S. C.

FILE NUMBER DATE OF RECORD	MORTGAGEES FAMILY NAMES	GIVEN NAMES ABCDEFGHIJ	GIVEN NAMES JKLMNOPQ	GIVEN NAMES RSTUVWXYZ	MORTGAGORS	BOOK	PAGE	Amount	BRIEF DESCRIPTION, LOCATION, ETC. ( Not Warranted )
785 July 6, 1988	Security				Stuart P Lane	1944	957	.00 114,300	Ph II Sec I Lot 110 Forest Lake
852 July 6, 1988	"				San Reid Drive	1945	66	.00 65,500	Sec II pt lots 28+24 Hazelwood
887 July 6, 1988	"			Financial Serv. Inc. Pacific	Randy L. Reynolds <sup>et al</sup>	1945	94	.06 3,807	Lot 12 Idlewild Ave
9269 July 8, 1988	"			Financial Services Pacific	John W. Rogers <sup>et al</sup>	1945	542	.63 32,041	Lot 11 Warren Court
1712 July 12, 1988	"				Judy K. Mooring	1946	59	.00 76,950	Windsor Oaks Sec II Lot 43 Wiltshire Ct
2833 July 18, 1988	"				Southern U.S. Realty Corp	1946	125		Ph II Sec mtg sec Bl 1715 pg 865 Release Lot 110 Forest Lake Sec I
2942 July 18, 1988	"				Hal E. Louden <sup>et al</sup>	1947	393	.00 160,000	10.0 Acres Richardson Rd
3420 July 20, 1988	"				Paul L. Sasser <sup>et al</sup>	1947	888	.00 66,500	Lot 6 + pt lot 5 Melville Ave
3478 July 20, 1988	"				Richard W. Elliott <sup>et al</sup>	1947	984	.00 63,700	Sec I Lot 1 Palmetto Downs sub
3672 July 21, 1988	"			Financial Services Pacific	Frank A. Smythe <sup>et al</sup>	1948	192	.00 7,696	Lot 89 Verdin Estate sub.
3673 July 21, 1988	"			Financial Services Inc. Pacific	Joseph M. Brewster <sup>et al</sup>	1948	194	.75 10,607	Lot 88 Cain St. Abney Mills
3674 July 21, 1988	"			Financial Services Inc. Pacific	Woodrow Heyward <sup>et al</sup>	1948	196	.00 21,134	Lot 6 Woodmont Lane Rielen Creek
3768 July 22, 1988	"				Joseph Tolacioppo <sup>et al</sup>	1948	346	.00 129,100	Lot 10 Rielen Dr
4212 July 25, 1988	"				Barry B. Franklin <sup>et al</sup>	1948	916	.00 81,700	Sec II-2 Lot 57 Forest Lake Ph I
4221 July 25, 1988	"				James A. Rodd <sup>et al</sup>	1948	951	.00 85,950	Lot 74 Hedgewood Terrace
4535 July 26, 1988	"				Dennis B. Hampton <sup>et al</sup>	1949	261	.00 92,100	Sec. II Lot 24 Hunter Woods Phase I

# REVERSE or MORTGAGEE Index to Real Estate Mortgages — Greenville County, S. C.

REG. U. S. PAT. OFFICE *Chas McCott* County Indexes Since 1888 An Identifying Trade Mark

Open at Proper Tab according to First Letter or Letters of Name and refer to Buff Sub-Index sheet for page reference.

COTT FAMILY NAME INDEX No. 75 © 1949  
MADE BY THE COTT INDEX COMPANY, COLUMBUS, OHIO  
SOLD BY PHOTO COPY SUPPLY, MAULDIN, S. C.

( )

FILE NUMBER	MORTGAGEES FAMILY NAMES	GIVEN NAMES ABCDEFGHIJ	GIVEN NAMES KLMNO	GIVEN NAMES PQRSTUVWXYZ	MORTGAGORS	BOOK	PAGE	Amount	BRIEF DESCRIPTION, LOCATION, ETC. ( Not Warranted )
DATE OF RECORD									
4636					<i>etal</i>			.00	
July 27, 1988	Security				Richard James Witmeyer	1949	398	129,500	Lot 201 River Walk Phase I-B
5028					<i>etal</i>			.00	See II
July 29, 1988	"				James E. Livingston	1950	28	53,650	Lot 18 Janglewood Sub
5665					<i>etal</i>			.00	See II
Aug 1, 1988	"				Earl Randolph Butler	1951	41	71,100	Lot 41 Wedgwood Place
5409					<i>etal</i>			.00	See I
Aug 1, 1988	"				Robert W. Merrill	1950	650	75,000	Lot 1 Windsor Oaks
5634					<i>etal</i>			.00	
Aug 1, 1988	"				Robert M. Moody	1950	976	33,100	Lot 71 Augusta Ave
5528					<i>etal</i>			.00	Mauldin See V
Aug 1, 1988	"				Lennie D. Clayton	1950	774	119,700	Lot 17 Forestwood
5766					<i>etal</i>			.00	
Aug 2, 1988	"				Peggy Louise Loftus	1951	166	6,852	Lot 14 Bridgwood Ave
5997					<i>etal</i>			.00	
Aug 2, 1988	"				Jeffrey J. Ingram	1951	423	101,650	Lot 183 Forestwood
5775					<i>etal</i>			.00	201 mts on Bl 1715 ps 865
Aug 2, 1988	"				Southern N. S. Realty Corp	1951	222		Release Lot 86 Forest Lake
5774					<i>etal</i>			.00	
Aug 2, 1988	"				Southern N. S. Realty Corp	1951	225		Release Lots 58, 59, 60 + 61
"	"				<i>etal</i>			.00	Forest Lake also rights for mty
"	"				<i>etal</i>			.00	see Bl 1715 ps 865
7066					<i>etal</i>			.00	
Aug 8, 1988	"				Kyle R. Pearce	1952	522	115,900	Lot 159 Silverleaf See 4
6833					<i>etal</i>			.00	Hariz. Prop. Reg.
Aug 8, 1988	"				Mary A. Elias	1952	290	34,000	Unit No. B-C Hollywood
6981					<i>etal</i>			.00	Deena See I
Aug 8, 1988	"				Rowen C. Barefoot	1952	515	121,100	Lot 24 pt lot 23 Carrington
8072					<i>etal</i>			.00	
Aug 12, 1988	"				W. Henry Williams	1953	653	107,000	Lot 7 Ashley Arms
8394					<i>etal</i>			.00	ph II See III B
Aug 15, 1988	"				Walter D. Radford	1954	102	46,000	Lot 134 Hollytree Plantation

# REVERSE or MORTGAGEE Index to Real Estate Mortgages — Greenville County, S. C.

REG. U. S. PAT. OFFICE *Chas McCott* County Indexes Since 1888 An Identifying Trade Mark

 Open at Proper Tab according to First Letter or Letters of Name and refer to Buff Sub-Index sheet for page reference.

COTT FAMILY NAME INDEX No. 75 © 1949  
MADE BY THE COTT INDEX COMPANY, COLUMBUS, OHIO  
SOLD BY PHOTO COPY SUPPLY, MAULDIN, S. C.

FILE NUMBER DATE OF RECORD	MORTGAGEES FAMILY NAMES	GIVEN NAMES ABCDEFGHIJ	GIVEN NAMES KLMNO	GIVEN NAMES PQRSTUVWXYZ	MORTGAGORS	BOOK	PAGE	Amount	BRIEF DESCRIPTION, LOCATION, ETC. ( Not Warranted )
8833 Aug 17, 1988 8764	Security		Mtg Corp.		James M. Pappas, et al	1954	668	.00 60,000	Worte Estates Sec III Lot 392 Ladbrooke Rd. Del
Aug 17, 1988 "	"		" "		U.S. Shelter Corp " " "	1954	639		Release Lot 57 Forest Lake Phase I Sec. 2-C. For Mtg see Bk 1718 pg. 469
9029 Aug 18, 1988 19050	"		" "		John L. Price et al	1954	870	.00 60,000	Gordon Rd. Sweeney Pl Lot 332 + pt Lot 333
Aug 18, 1988 9226	"		" "		Eric V. Loden Jr. et al	1954	918	56,000	Lot Gordon Rd. + Ridge Rd. Sub.
Aug 19, 1988 9439	"		" "		Alan R. Butler, et al	1955	124	86,000	Lot 49 Forester Creek Lake Hgts Sec 4
Aug 22, 1988 9415	"		" "	Sevalne.	James B. Graves, et al	1955	428	105,200	Lot 11 Ashford Ave Stone Fountain Inn
Aug 22, 1988 9462	"		" "	Pacific Ins.	Larry H. Bayer, et al	1955	399	30,260	Lot 14 + pt lot 13 Belmont Dr.
Aug 22, 1988 "	"		Mtg Corp.		U.S. Shelter Corp.	1955	464		Release Lot 101 Forest Lake Sub Phase II Sec. I For Mtg see Bk 1718 pg. 469 + Modified Bk 1730 Pg. 797
" "	"		" "		" " "	1955	464		
" 9531	"		" "		" " "	1955	464		
Aug 23, 1988 89802	"		" "		John B. Hudney et al	1955	531	.00 103,100	Holly Tree Sec. I + II Lot 11 Holly Hill Lane
Aug 23, 1988 19922	"		" "		Edgar O. Mehlman et al	1955	844	.00 42,000	Mauldin Lot 29 Pine Dale
Aug 24, 1988 16018	"		" "		Douglas G. Durham et al	1955	994	.00 60,000	Sec I Ph II Lot 202 Hunters Woods
Aug 24, 1988	"		" "		Jefferson P. Williams et al	1956	82	.00 42,200	pt Lots 5+6 Jewell Hgts
					(over)				



# REVERSE or MORTGAGEE Index to Real Estate Mortgages — Greenville County, S. C.

REG. U. S. PAT OFFICE *Chas McCath* County Indexes Since 1888 An Identifying Trade Mark

 Open at Proper Tab according to First Letter or Letters of Name and refer to Buff Sub-Index sheet for page reference.

COTT FAMILY NAME INDEX No. 75 © 1949  
MADE BY THE COTT INDEX COMPANY, COLUMBUS, OHIO  
SOLD BY PHOTO COPY SUPPLY, MAULDIN, S. C.

(15)

FILE NUMBER DATE OF RECORD	MORTGAGEES FAMILY NAMES	GIVEN NAMES ABCDEFGH	GIVEN NAMES IJKLMNO	GIVEN NAMES PQRSTUVWXYZ	MORTGAGORS	BOOK	PAGE	Amount	BRIEF DESCRIPTION, LOCATION, ETC. ( Not Warranted )
10178 Aug 25, 1988	Security		Mtg Corp		Gudley K Morning	re-record 1956	310	76,950	Windsor Oaks Lot 43 Wiltshire Pl. Sect II
"	"		" "		" " "	re-record 1956	310		Windsor Oak for org mtg see bk 1946 pg 59
10195 Aug 25, 1988	"		" "		Neil Bloomfield, et al	1956	333	128,700	Lot 43 Holly Trace Sec 1
10240 Aug 25, 1988	"		" "		Ed Douglas Greenwell, et al	1956	373	137,700	Lot 267 Silverleaf Sec 6
10424 Aug 26, 1988	"		" "		Carlos R. Jimenez, et al	1956	631	115,000	5.1 acres
10494 Aug 26, 1988	"		" "		Henry C. Oliver, et al	1956	785	75,000	Lot 290 Canalside II
10636 Aug 29, 1988	"		" "		Timothy E. Lellis, et al	1956	974	61,900	Lake Ph IA Lot 6 1st Lot 5 Half mile
10662 Aug 29, 1988	"		" "		John E. Calvert, et al	1957	05	74,550	Lot 17 Harrogate Hills
10692 Aug 29, 1988	"		" "		Jimmy E. Hysinger, et al	1957	42	78,250	Pine Gate Lot 35 Pine Gate Dr
11083 Aug 31, 1988	"		" "		Stuart D. Smith, et al	1957	555	70,650	Sec II Lot 42 Wedgewood Place
11163 Aug 31, 1988	"		" "		Macon A. Clark	1957	653	76,000	Durac Edwards Rd Lot 67 Wade Hampton
11174 Aug 31, 1988	"		" "		Jerry M. Hill, et al	1957	665	90,000	Hollow Sub. Sec III Lot 55 Overlook Ct Oak
11192 Aug 31, 1988	"		" "		Edward James Werner III, et al	1957	703	97,500	Sec IV Lot 215 Powderhorn Map II
11313 Aug 31, 1988	"		" "		Kenneth Lee Watson	1957	850	53,950	Lot 24 Four Oaks
11493 Sept 1, 1988	"		" "		Mark A. Dackman, et al	1958	105	73,800	garden Sec 3 Lot 27 Holgate Dr Wade Hampton
11639 Sept 1, 1988	"		" "		Jo Ann Riggs	1958	286	54,250	Phase I Sec I Lot 5 Forest Lake Sub.

# REVERSE or MORTGAGEE Index to Real Estate Mortgages — Greenville County, S. C.

( )

REG. U. S. PAT OFFICE *Chas McCott* County Indexes Since 1888 An Identifying Trade Mark

Open at Proper Tab according to First Letter or Letters of Name and refer to Buff Sub-Index sheet for page reference.

COTT FAMILY NAME INDEX No. 75 © 1949  
MADE BY THE COTT INDEX COMPANY, COLUMBUS, OHIO  
SOLD BY PHOTO COPY SUPPLY, MAULDIN, S. C.

FILE NUMBER DATE OF RECORD	MORTGAGEES FAMILY NAMES	GIVEN NAMES ABCDEFGHIJ	GIVEN NAMES JKLMNOPQ	GIVEN NAMES RSTUVWXYZ	MORTGAGORS	BOOK	PAGE	Amount	BRIEF DESCRIPTION, LOCATION, ETC. ( Not Warranted )
12067 Sept. 6, 1988	Security			Sec. Inc. Pacific Fin	J. Charles Bagwell et al	1958	828	10,200	Simpsonville Bestie St. Pt lot 57 Woodside mill
12257 Sept 7, 1988	"		Mtg. Corp.		Vickie M. White	1959	29	54,000	Lot 58 Ph 3 Scottswood
12545 Sept 8, 1988	"			Commercial Sec. Inc. Pacific Fin	Michael Dean Jones et al	1959	336	4,200	Lot 42 Mea St
12549 Sept 8, 1988	"			Commercial Sec. Inc. Pacific	Bertha S. Handy Zimmerman	1959	334	30,500	Chick Apr Sp. Lot Jones Rd + Bruton Rd
12991 Sept 12, 1988	"		Mtg Corp.		William J. Boone et al	1959	924	138,100	Jerace Ph 1-B Ruin Walk Lot 257 Bramblewood
13030 Sept 12, 1988	"		Mtg Corp.		U. S. Shelter Corp.	1959	978		See U.S. Mtg see Bl 1718 pg 469 Release Lot 58 Forest Lake d modified in Bl 1730 pg 797
"	"		"	"	" "	1959	978		
13060 Sept 13, 1988	"		Mtg Corp.		Dan Reid Driver	Revised 1960	20	65,500	See U.S. Mtg see Bl 1945 pg 66 pt Lot 28+24 Hazelwood
13460 Sept 14, 1988	"		" "		G. Dan Thompson, et al	1960	532	39,000	Lot 253 3.42 acres also right of way
13462 Sept 14, 1988	"		" "		Mitchell D. Reynolds	1960	536	51,200	Sec 11-A Lot 36 Forest Lake Ph I
13865 Sept. 16, 1988	"			Credit Inc. Pacific Business	Joseph Harris et al	✓	✓	✓	88-3040- R. Delton - Rhodes, Inc. Futures - Parkers Mill Rd. + Laurens
13602 Sept 15, 1988	"		Mtg. Corp.		William B. Denton, Jr et al	1960	700	142,650	River Oak map 1 Sec. 1 Lot 24 River Oak Rd.
13610 Sept. 15, 1988	"		Mtg. Corp.		Lee H. Ballentine	1960	722	33,250	Rd Northwood Sub Lot 41 and pt lot 42 Woodbine
13737 Sept. 15, 1988	"		Mtg Corp.		Gene Franklin Planer	1960	870	53,200	Merrifield Park Lot 54 Hillsborough Dr
14223 Sept. 19, 1988	"		Mtg. Corp.		U. S. Shelter Corp.	1961	325		Release Lot 86 Forest Lake Sub Phase II Sec. I for Mtg see
14223 Sept. 19, 1988	"		Mtg. Corp.		" "	1961	325		Bl 1718 pg 469



# REVERSE or MORTGAGEE Index to Real Estate Mortgages — Greenville County, S. C.

REG. U. S. PAT. OFFICE *Chas McColl* County Indexes Since 1888 An Identifying Trade Mark

Open at Proper Tab according to First Letter or Letters of Name and refer to Buff Sub-Index sheet for page reference.

COTT FAMILY NAME INDEX No. 75 © 1949  
MADE BY THE COTT INDEX COMPANY, COLUMBUS, OHIO  
SOLD BY PHOTO COPY SUPPLY, MAULDIN, S. C.

FILE NUMBER	MORTGAGEES FAMILY NAMES	GIVEN NAMES ABCDEFGHIJ	GIVEN NAMES JKLMNO	GIVEN NAMES PQRSTUVWXYZ	MORTGAGORS	BOOK	PAGE	Amount	BRIEF DESCRIPTION, LOCATION, ETC. ( Not Warranted )		
15886	Security				Southern U.S. Realty <sup>corp.</sup>	1963	178		Release Lot 111 Forest Lake See Mtg. see Book 1715 Page 865		
Sept 28, 1988											
"											
16224	"				Dennis K. Cook <sup>et al</sup>	1963	599	51,250	Creston St Lot 10 Kanatemah		
Sept 29, 1988											
16496	"				Stephen M. Bridges <sup>et al</sup>	1964	24	.00	Sugar Creek Sec. II		
Sept 30, 1988											
16552	"				Stuart M. Holcombe <sup>et al</sup>	1964	145	119,700	Lot 414 Creekside Rd.		
Sept 30, 1988											
16400	"				Patricia Wood	1963	856	.00	Hunter Place Sec. 1		
Sept 30, 1988											
16594	"				W. Mark Stousley <sup>et al</sup>	1964	223	73,000	Lot 61 Fox Run Circle		
Oct 3, 1988											
16623	"				Wayne D. Knight <sup>et al</sup>	1964	282	.92	Lot 2 Plat of Albert Taylor		
Oct 3, 1988											
16721	"				Frederick G. Mink <sup>et al</sup>	1964	420	.00	Ph 1 Sec II Lot Found Rd		
Oct 3, 1988											
16854	"				William Zibbett <sup>et al</sup>	1964	637	45,100	Lot 12 Hunters woods		
Oct 3, 1988											
16909	"				Joseph Zitterbeut <sup>et al</sup>	1964	729	.00	Matchwood Dr		
Oct 3, 1988											
16578	"				Marguerite M. Woodson <sup>et al</sup>	1964	177	.00	Lot 9 Parkdale Sec II		
Oct 3, 1988											
16778	"				William Kenneth Washington <sup>et al</sup>	1964	538	.00	Ph 1		
Oct 3, 1988											
16731	"				U.S. Shelter Corp	1964	466	.00	Lot 1 Forest Lake Sec 1		
Oct 3, 1988											
16922	"				James A Hopple	1964	773	.00	Forest Lake Hqts		
Oct 3, 1988											
17120	"				Jeanette H. Campbell	1964	945	42,000	Lot 65 Forest Lake Dr		
Oct 3, 1988											
17120	"				James A Hopple	1964	773	87,300	Half Mile Lake Ph 1 B		
Oct 3, 1988											
17120	"				James A Hopple	1964	773	32,000	Lot 24 East Sugar Ct		
Oct 3, 1988											
17120	"				James A Hopple	1964	773	5,780	Dunklin sp.		
Oct 3, 1988											
17120	"				James A Hopple	1964	773	5,780	Tract 8 - 48.3 acres		
Oct 3, 1988											
17120	"				James A Hopple	1964	773	5,780	Pleasant Valley Sec 5		
Oct 3, 1988											
17120	"				James A Hopple	1964	773	5,780	Lot 385 Prosperity Ct		
Oct 3, 1988											
17120	"				James A Hopple	1964	773	5,780	Phant Hunt in Mtg see Ch 1718 pg 469		
Oct 3, 1988											
17120	"				James A Hopple	1964	773	5,780	Release Lot 61 Forest Lake Sub.		
Oct 3, 1988											
17120	"				James A Hopple	1964	773	5,780	Hills		
Oct 3, 1988											
17120	"				James A Hopple	1964	773	5,780	Lot 119 Bennett St North		
Oct 3, 1988											
17120	"				James A Hopple	1964	773	5,780	Sec. 11-A		
Oct 3, 1988											
17120	"				James A Hopple	1964	773	5,780	Lot 35 Forest Lake Phase I		
Oct 3, 1988											

# REVERSE or MORTGAGEE Index to Real Estate Mortgages — Greenville County, S. C.

REG. U. S. PAT. OFFICE *Chas. M. Calkins* County Indexes Since 1888 An Identifying Trade Mark

Open at Proper Tab according to First Letter or Letters of Name and refer to Buff Sub-Index sheet for page reference.

COTT FAMILY NAME INDEX No. 75 © 1949  
MADE BY THE COTT INDEX COMPANY, COLUMBUS, OHIO  
SOLD BY PHOTO COPY SUPPLY, MAULDIN, S. C.

( )

FILE NUMBER	MORTGAGEES FAMILY NAMES	GIVEN NAMES ABCDEFGH	GIVEN NAMES IJKLMNO	GIVEN NAMES PQRSTUVWXYZ	MORTGAGORS	BOOK	PAGE	Amount	BRIEF DESCRIPTION, LOCATION, ETC. ( Not Warranted )
DATE OF RECORD									
17123								.00	Sec II
Oct 5, 1988	Security		Mtg. Corp		Kathryn A. Asherman	1964	952	51,000	Lot 46 Forest Lake Sub Phase I
17451			" "		Luz G. Wilson <sup>et al</sup>	1965	338	.00	Lot 9 Renuwood
Oct 6, 1988	"		" "					63,900	88-3337 US Hwy #29, Edwards Rd
17595					<sup>Co. Inc.</sup> Pacific Business Carolina Steel Corporation			-	Features - Parcel 112 ac Parcel 95 ac
Oct 7, 1988									
17360									
Oct 6, 1988	"		Mtg. Corp		Southern U.S. Realty Corp	1965	235		Release Lots 82+84 Forest Lake
"	"		" "		" " " "	1965	235		Phase I Sec 2-C for Mtg on
"	"		" "		" " " "	1965	235		Ok 1715 pg. 865
17664								.00	
Oct 7, 1988	"		Mtg Corp		Thomas Lee Brooks <sup>et al</sup>	1965	583	70,000	Lot 27 Half Mile Lake Ph. 1B
17724								.00	Sec 2-C.
Oct 7, 1988	"		Mtg Corp		Jackie W. Smith <sup>et al</sup>	1965	673	71,100	Lot 62 Forest Lake Ph. I
17728								.00	Ph II Map I
Oct 7, 1988	"		Mtg Corp		Michael V. Clark	1965	684	62,000	Lot 71 Russton Place Sec II
17729								.00	Edwards Forest Sec III
Oct 7, 1988	"		Mtg Corp		Ronald H. Jacobs	1965	691	25,000	Lot 28 Wood Hills Ave.
17956								.00	Oak P45
Oct 11, 1988	"		Mtg Corp		John Waddington, Jr. <sup>et al</sup>	1966	01	168,000	Lot 2 Sunny far Valley
18054								.00	Chicknut Hills Tr. 1
Oct 11, 1988	"				<sup>Dundin's</sup> Gerry S. Patterson <sup>et al</sup> <sup>Pacific Mfg</sup>	1966	73	6,885	Lot 90 Farmington Rd
18000								.00	Sugar Creek Map III Sec I
Oct 11, 1988	"		Mtg Corp		William R. Burkhardt <sup>et al</sup>	1966	36	123,000	Lot 346 Sugar Creek Rd
18789								.00	
Oct 14, 1988	"		Mtg. Corp		Irene Barga	1966	759	48,400	Lot 45 Longforest Acres
19058								.00	
Oct 17, 1988	"		Mtg. Corp		Roger W. Randolph <sup>et al</sup>	1967	85	85,950	Lot 161 Country Estate Sec I
19122								.00	Sec II
Oct 17, 1988	"		Mtg. Corp		Paul L. Robbins <sup>et al</sup>	1967	167	66,950	Lot 13 Windsor Oaks Sub.
19259								.00	Estate
Oct 18, 1988	"		Mtg Corp		Florence Ann Ayers	1967	310	80,000	Lot 31 Mill Creek Rd. Mill Creek



# REVERSE or MORTGAGEE Index to Real Estate Mortgages — Greenville County, S. C.

REG. U. S. PAT. OFFICE *Chas. McCath* County Indexes Since 1888 An Identifying Trade Mark

 Open at Proper Tab according to First Letter or Letters of Name and refer to Buff Sub-Index sheet for page reference.

COTT FAMILY NAME INDEX No. 75 © 1949  
MADE BY THE COTT INDEX COMPANY, COLUMBUS, OHIO  
SOLD BY PHOTO COPY SUPPLY, MAULDIN, S. C.

FILE NUMBER DATE OF RECORD	MORTGAGEES FAMILY NAMES	GIVEN NAMES ABCDEFGHIJ	GIVEN NAMES JKLMNO	GIVEN NAMES PQRSTUVWXYZ	MORTGAGORS	BOOK	PAGE	Amount	BRIEF DESCRIPTION, LOCATION, ETC. ( Not Warranted )
19493 Oct. 19, 1988	Security			<i>corp.</i> <i>Savings Mtg</i>	<i>at</i> Carroll B. Hawkins	1967	570		Release of Lien from Judgement Roll # 88-4515 For Mtg see Bd 1729 ps. 192
" "	"			" "	" "	1967	570		
20537 Oct. 26, 1988	"			<i>Mtg. corp.</i>	U. S. Shelter Corp.	1968	764		Release Lot 62 Forest Lake sub. Phase I Sec. 2-C + 2-D For Mtg see Bd 1780 ps. 469 + Modified Bd 1730 ps. 797
" "	"			<i>Mtg. corp.</i>	U. S. Shelter Corp.	1968	764		
20538 Oct. 26, 1988	"			<i>Mtg. corp.</i>	U. S. Shelter Corp.	1968	773		Release Lot 60 Forest Lake sub. Phase I Sec. 2-C + 2-D For Mtg see Bd 1718 ps. 469 + Modified Bd 1730 ps. 797
" "	"			" "	" "	1968	773		
" "	"			" "	" "	1968	773		
20806 Oct. 27, 1988	"			<i>Mtg Corp.</i>	<i>at</i> Terence J. McHugh	1969	148	.00	Lot 19 Arthur Ave
20800 Oct. 27, 1988	"			<i>Mtg Corp.</i>	Stanley J. Long	1969	141	.00	Lot 109 Forest Lake
21015 Oct. 28, 1988	"			<i>Mtg. corp.</i>	Camille S. Plemmons	1969	462	.00	Unit 3 Northgate Truss Spring Valley Park
21025 Oct. 28, 1988	"			<i>Mtg. corp.</i>	Sheree G. Mac Innis	1969	514	.00	Lot 3 Spring Valley Rd.
21096 Oct. 31, 1988	"			<i>Mtg Corp.</i>	<i>at</i> Paul D. Rollins	1969	637	.00	Lot 35 Ashton Sub. - Sec II
21228 Oct. 31, 1988	"			<i>Mtg Corp.</i>	<i>at</i> Carl Joseph Slawick Jr.	1969	734	.00	Lot 86 Oak Forest Sec III Sec I
21323 Oct. 31, 1988	"			<i>Mtg Corp.</i>	<i>at</i> Michael D. Mullenbaf	1969	875	.00	Lot 15 Oakburn Bethel Rd
21339 Oct. 31, 1988	"			<i>Mtg Corp.</i>	Flonie Ann Ayus	Remond 1969	926	.00	Mill Creek Rd For mtg see Lot 31 Millcreek Est
" "	"			" "	" "	Remond 1969	926		Bd 1967 ps. 310

# REVERSE or MORTGAGEE Index to Real Estate Mortgages — Greenville County, S. C.

REG. U. S. PAT. OFFICE *Chas McCott* County Indexes Since 1888 An Identifying Trade Mark

Open at Proper Tab according to First Letter or Letters of Name and refer to Buff Sub-Index sheet for page reference.

COTT FAMILY NAME INDEX No. 75 © 1949  
MADE BY THE COTT INDEX COMPANY, COLUMBUS, OHIO  
SOLD BY PHOTO COPY SUPPLY, MAULDIN, S. C.

15  
( )

FILE NUMBER	DATE OF RECORD	MORTGAGEES FAMILY NAMES	GIVEN NAMES ABCDEFGHIJ	GIVEN NAMES KLMNO	GIVEN NAMES PQRSTUVWXYZ	MORTGAGORS	BOOK	PAGE	Amount	BRIEF DESCRIPTION, LOCATION, ETC. ( Not Warranted )
21341	Oct 31, 1988	Security				Rebecca McKittick	1969	934	.00	2 day Prop Reg.
21534	Nov 1, 1988	"				David C. Lathrop <sup>et al</sup>	1970	157	.00	Unit 12 Northgate Lane Bellingham In TN
21648	Nov 1, 1988	"				Felipe S. Li <sup>et al</sup>	1970	311	.00	Lot 181 Newgate Dr
21880	Nov 2, 1988	"				Robert J. Outley, Jr <sup>et al</sup>	1970	569	.00	Lot 2 Sweet Lake Sub Pt 1
21796	Nov 2, 1988	"				U. S. Shelter <sup>et al</sup>	1970	494	.00	Lot Pine St. 1718 ps. 469
22211	Nov 4, 1988	"				Joe F Peoples <sup>et al</sup>	1970	995	1.00	Modification for mtg on Bk Pine Brook Est.
22696	Nov 7, 1988	"				S. A. Mahdavi <sup>et al</sup>	1971	538	.00	Lot 22 Runyon Dr + Edwards Rd
22582	Nov 7, 1988	"				U. S. Shelter <sup>et al</sup>	1971	440	.00	Lot 7 Swallowwood Sub T
"	"	"				U. S. Shelter Corp	1971	440	.00	Release lot 59 Forest Lake Sub
"	"	"				" " "	1971	440	.00	Phas T Sec 2 Ct 2 D. for mtg see Bk 1718 ps. 469 + Modified
"	"	"				" " "	1971	440	.00	Bk 1730 ps. 797
22895	Nov 8, 1988	"				William Tibbitt <sup>et al</sup>	Re Record		1.00	Hight for mtg on Bk 1964 ps 637
22799	Nov 8, 1988	"				Paul J. Williams <sup>et al</sup>	1971	770	42,000	Lot 65 Forestdale Dr Forestdale
23010	Nov 9, 1988	"				Peter J. Eshman <sup>et al</sup>	1971	624	.00	Lot 6 West Marion Rd.
23943	Nov 16, 1988	"				U. S. Realty Corp.	1972	522	.00	2 day Prop Reg. Unit 6-Bd Lewis Village
24072	Nov 16, 1988	"				Mary S. Elias	Re Record		.00	for mtg on Bk 1715 ps 865
"	"	"				" " "	1972	954	34,000	Release Lot 109 Forest Lake
"	"	"				" " "	1972	954	.00	Unit 8-C Hollywood Horiz. Prop. Reg. for orig mtg see Bk 1952 ps 290

# REVERSE or MORTGAGEE Index to Real Estate Mortgages — Greenville County, S. C.

REG. U. S. PAT. OFFICE *Chas. McCott* County Indexes Since 1888 An Identifying Trade Mark


Open at Proper Tab according to First Letter or Letters of Name and refer to Buff Sub-Index sheet for page reference.

COTT FAMILY NAME INDEX No. 75 © 1949  
MADE BY THE COTT INDEX COMPANY, COLUMBUS, OHIO  
SOLD BY PHOTO COPY SUPPLY, MAULDIN, S. C.

FILE NUMBER	MORTGAGEES FAMILY NAMES	GIVEN NAMES ABCDEFGH	GIVEN NAMES IJKLMNO	GIVEN NAMES PQRSTUVWXYZ	MORTGAGORS	BOOK	PAGE	Amount	BRIEF DESCRIPTION, LOCATION, ETC. ( Not Warranted )
24276 Nov 17, 1988	Security		Mtgy Corp.		Zerene J. McHugh <sup>et al</sup>	Record 1973	145	.00 52,750	Mtgy pub Bk 1969 pg 148 Lot 19 Arthur Ave Jar
24465 Nov 18, 1989	"		Mtgy Corp.		Mark W. White <sup>et al</sup>	Record 1973	320	.00 296,100	Lot 105 Barrington Park Sub
24660 Nov 21, 1988	"		Mtgy Corp.		David C. Lathrop <sup>et al</sup>	Record 1973	550	.00 52,350	Lot 181 Newgate Dr Bellingham Sec III S'ville
"	"		"		" "	Record 1973	550	.00	2nd Mtgy pub Bk 1970 pg 157
24702 Nov 21, 1988	"		Mtgy Corp.		Ernest E. Mills <sup>et al</sup>	Record 1973	618	.00 41,000	Lot 3 Alus Rd Sec 3
25236 Nov 23, 1988	"		Mtgy Corp.		Erwin M. Fiechler et al	Record 1974	172	.00 81,600	Lot 46 Belle Terre Acres Carrington Sec I Jar
25724 Nov 24, 1988	"		Mtgy Corp.		Ruben C. Bonfort <sup>et al</sup>	Record 1974	845	.00 121,000	Lot 24 + pt Lot 23 Mtgy pub Bk 1952 pg 515
"	"		"		" "	Record 1974	845	.00	
25844 Nov 25, 1988	"		Mtgy Corp.		Timothy Ray Justice <sup>et al</sup>	Record 1974	924	.00 85,400	Lot 64 Sharon Place 88-3979
25952 Nov 30, 1988	"			Pacific Fin. Ser. Inc.	Floyd St. Putman	✓	✓	✓	Fixtures - 5 Alpha Dr. Sub
25996 Nov 30, 1988	"		Mtgy Corp.		Curtis W. Martin <sup>et al</sup>	Record 1975	111	.00 40,400	Lots 7 + 8 Summit View
26037 Nov 30, 1988	"		Mtgy Corp.		Wilfredo A. Reyes <sup>et al</sup>	Record 1975	137	.00 94,500	Lot 23 Cedar Ridge Sub. Sub.
26052 Nov 30, 1988	"		Mtgy Corp.		James A. Zimmerman <sup>et al</sup>	Record 1975	163	.00 69,250	Lot 56 Cherokee Park Tract
26054 Nov 30, 1988	"		Mtgy Corp.		Laurie Laven <sup>et al</sup>	Record 1975	181	.00 200,000	Lot 30 Crescent Ave. Crescent Richwood Sec II
26100 Nov 30, 1988	"		Mtgy Corp.		Merlin E. Monroe <sup>et al</sup>	Record 1975	241	.00 70,950	Lot 13 Richwood Dr. Ph 1A
26121 Nov 30, 1988	"		Mtgy Corp.		Timothy J. Gardner <sup>et al</sup>	Record 1975	246	.00 85,400	Lot 19 Half Mile Lake

# REVERSE or MORTGAGEE Index to Real Estate Mortgages — Greenville County, S. C.

REG. U. S. PAT. OFFICE *Chas. McCott* County Indexes Since 1888  
An Identifying Trade Mark

 Open at Proper Tab according to First Letter or Letters of Name and refer to Buff Sub-Index sheet for page reference.

COTT FAMILY NAME INDEX No. 75 © 1949  
MADE BY THE COTT INDEX COMPANY, COLUMBUS, OHIO  
SOLD BY PHOTO COPY SUPPLY, MAULDIN, S. C.

( )

FILE NUMBER	MORTGAGEES	GIVEN NAMES	GIVEN NAMES	GIVEN NAMES	MORTGAGORS	BOOK	PAGE	Amount	BRIEF DESCRIPTION, LOCATION, ETC.
DATE OF RECORD	FAMILY NAMES	ABCDEFGH	IJKLMNO	PQRSTUVWXYZ					( Not Warranted )
26102									
Nov 30, 1988	Security		mtg Corp.		Steven P. Keck <sup>etal</sup>	1975	252	.00	Sherwood Forrest
26147	"		Mtg Corp		William E. Brown <sup>etal</sup>	1975	315	51,200	Lot 98 Legend Blvd.
Nov 30, 1988	"		Mtg Corp		J. Michael Henderson <sup>et al</sup>	1975	351	.00	Allen St.
26182	"		Mtg Corp		John E. Dennis <sup>et al</sup>	1975	413	30,200	Lot 130 Duncan Drills
Dec 1, 1988	"		Mtg Corp		Norman J. Blackstone <sup>et al</sup>	1975	582	150,000	Lot 24 Hedgewood Way
26226	"		Mtg Corp		M. Scott Nichols <sup>et al</sup>	1975	619	.00	Lot 44 Glen Gary Court
Dec 1, 1988	"		Mtg Corp		Michael A. Bronneman <sup>etal</sup>	1975	715	80,700	Lot 37 Fowler Woods Sect
26326	"		Mtg Corp		Gregory J. Cowell	1975	879	106,400	De
Dec 1, 1988	"		Mtg Corp		Stanley R. Witowski <sup>et al</sup>	1976	8	103,000	Lot 20, 21 West Zaccubak
26379	"		Mtg Corp		Betty J. Payne	1976	95	.00	Cedar Vale
Dec 1, 1988	"		Mtg Corp		John D. Price <sup>et al</sup>	1976	592	76,400	Lot 64 Queen Anne
26410	"		Mtg Corp		William J. Arington <sup>etal</sup>	1977	13	.00	Sec 3 Simpsonville
Dec 1, 1988	"		Mtg Corp		Southern U.S. Realty Corp	1977	49	53,650	Lot 276 Chrysanthea Dr Westwood
26560	"		Mtg Corp		Ronald E. Gutz <sup>etal</sup>	1977	270	.00	Sec II Ph II
Dec 2, 1988	"		Mtg Corp					99,600	Lot 120 Hunter Woods
26691	"		Mtg Corp					.44	Mills Sect
Dec 5, 1988	"		Mtg Corp					.00	Lot 331 Sub for Albany
26794	"		Mtg Corp					.00	Lot 332 Julian Rd
Dec 5, 1988	"		Mtg Corp					.00	Quincy Place Sec 13. Jan
27244	"		Mtg Corp					.00	Mtg on Bk 1954 pg 870
Dec 7, 1988	"		Mtg Corp					.00	Simpsonville
"	"		Mtg Corp					.00	Lot 57 Helen St Forest Park
27537	"		Mtg Corp					.00	Release lots 65, 66, 67, 68, 69, 70
Dec 8, 1988	"		Mtg Corp					.00	+ 71 Forest Lake Phase I Sec 2-c
27643	"		Mtg Corp					.00	For mtg on Bk 1715 pg 865
Dec 9, 1988	"		Mtg Corp					.00	Sec I
"	"		Mtg Corp					.00	Lot 66 Lakeside Sub Phase I
27841	"		Mtg Corp					.00	
Dec 12, 1988	"		Mtg Corp					.00	

# REVERSE or MORTGAGEE Index to Real Estate Mortgages — Greenville County, S. C.

REG. U. S. PAT. OFFICE *Chas McCott* County Indexes Since 1888 An Identifying Trade Mark

Open at Proper Tab according to First Letter or Letters of Name and refer to Buff Sub-Index sheet for page reference.

COTT FAMILY NAME INDEX No. 75 © 1949  
MADE BY THE COTT INDEX COMPANY, COLUMBUS, OHIO  
SOLD BY PHOTO COPY SUPPLY, MAULDIN, S. C.

FILE NUMBER DATE OF RECORD	MORTGAGEES FAMILY NAMES	GIVEN NAMES ABCDEFGH	GIVEN NAMES IJKLMNO	GIVEN NAMES PQRSTUVWXYZ	MORTGAGORS	BOOK	PAGE	Amount	BRIEF DESCRIPTION, LOCATION, ETC. ( Not Warranted )
27970 Dec 12, 1988	Security		Mtg Corp		William E. Jerry, Jr.	1977	401	120,000	Sec II Lot 46 Oak Hollow Ave.
28192 Dec 13, 1988	"		" "		Benn Francis Morse	1977	591	89,385	Del Norte Rd Sec 4 Lot 10 Del Norte Est
28203 Dec 13, 1988	"		" "		Shyamal Mukerjee	1977	611	134,000	Map II Sec III S. Wensfield Rd Lot 751 Sugar Creek
28230 Dec 13, 1988	"		" "		Carlton A. Patton Jr.	1977	648	44,750	Mauldin Lot 15 Mauldin Cir
28371 Dec 13, 1988	"		" "		James Donald Crowley	1977	814	71,500	Lot 42 Edwards Forest
28498 Dec 14, 1988	"		" "		Charles R. White	1977	955	30,400	Lot 3 Lakeside Dr
28516 Dec 15, 1988	"		" "	Funding Pacific Mfg.	Evelyn Brantley	1977	977	5,850	Whisperwill Sec 1 Lot 8 Bayne Rd
28580 Dec 15, 1988	"		" "	Funding Pacific Mfg.	Audrey R. Mummer	1978	52	7,488	Butter Jc Lot 44 Pelham Ests
28623 Dec 15, 1988	"		Mtg Corp.		N. Roger Luel	1978	85	77,900	Devon Dr Mauldin Lot 80 Knollwood Hts
28658 Dec 15, 1988	"		" "	Funding Sec. Pacific Mfg.	James L. Coward Jr.	1978	155	7,630	Lot 17 Russton Place
28715 Dec 16, 1988	"		" "	Funding Pacific Mfg.	William D. Sherman	1978	243	7,200	Oakview Sub. Sec 11 Lot 101 Eastwood Terrace
28716 Dec 16, 1988	"		" "	Funding Pacific Mfg.	Carl Winston Davis	1978	246	5,883	Vander-Vale Sec. 2 Lot 21 Veder Lane
28932 Dec 16, 1988	"		Mtg Corp.		Ronald E. Woods	1978	485	90,300	Powderhorn Map 2 Sec 4 Lot 241 Powderhorn Rd
28986 Dec 19, 1988	"		Mtg Corp.		Paul A. Mozaski Jr.	1978	583	155,000	Shellstone Pk. Lot 30 Shellstone Dr
29078 Dec 19, 1988	"		Mtg Corp.		Katherine Clayton Aughton	1978	714	90,000	Lot 19 Quivering Hgts
29612 Dec 21, 1988	"		Mtg Corp.		Michael W. Lunnage	1979	493	105,450	Lot 20 Joywood



# REVERSE or MORTGAGEE Index to Real Estate Mortgages — Greenville County, S. C.

REG. U. S. PAT. OFFICE *Chas McColl* County Indexes Since 1888 An Identifying Trade Mark

☞ Open at Proper Tab according to First Letter or Letters of Name and refer to Buff Sub-Index sheet for page reference.


COTT FAMILY NAME INDEX No. 75 © 1949  
MADE BY THE COTT INDEX COMPANY, COLUMBUS, OHIO  
SOLD BY PHOTO COPY SUPPLY, MAULDIN, S. C.

( )

FILE NUMBER	MORTGAGEES	GIVEN NAMES	GIVEN NAMES	GIVEN NAMES	MORTGAGORS	BOOK	PAGE	Amount	BRIEF DESCRIPTION, LOCATION, ETC.
DATE OF RECORD	FAMILY NAMES	ABCDEFGHIJ	IJKLMNOP	QRSTUVWXYZ					( Not Warranted )
29547 Dec 21, 1988	Security		Mtg Corp.		Wayne Harmon <sup>et al</sup>	1979	374	45,000	Lot 29 Augusta Ct Subst
29849 Dec 22, 1988	"		Mtg Corp.		Conrad E. Benson <sup>et al</sup>	1979	846	92,000	Duvenge Pointe Sec. I Lot 78 Atherton Way
29868 Dec 22, 1988	"		Mtg Corp.		Edward R. Sladek <sup>et al</sup>	1979	873	115,000	Sec I Lot 17 Carrington Green
30075 Dec 27, 1988	"		Mtg Corp.		Gary W. Emory <sup>et al</sup>	1980	100	65,000	Sec II Lot 178 Wedgefield
130430 Dec 28, 1988	"		Mtg Corp.		Carl W. Brock <sup>et al</sup>	1980	532	56,150	Longwood Dr. Johnsonwood Ave Lot 28 Dreammore Dr +
130377 Dec 28, 1988	"			Financial Services Pacific	Wardlaw Brown <sup>et al</sup>	1980	470	8,476	Lot in Lot Marion St. Plum Mill Ct
130423 Dec 29, 1988	"		Mtg Corp.		John D. Voss <sup>et al</sup>	1980	601	218,000	Lot 107 Sugar Mill
130618 Dec 29, 1988	"		" "		Hayden C. Hudson <sup>et al</sup>	1980	787	177,650	Lot 70 Sugar Mill
130457 Dec 29, 1988	"		Mtg Corp.		U.S. Shelter <sup>et al</sup>	1980	582		see Bl. 178 ps 469 Modification of Mtg Sec Mtg
130830 Dec 30, 1988	"		Mtg Corp.		by atty in fact Ruby C. Whitman Heriot C. Mungo, III <sup>et al</sup>	1981	58	161,550	Walk Sub Phase 1-B Lot 269 Park Side Dr. River
130947 Dec 30, 1988	"		Mtg Corp.		Wayne R. Peterson <sup>et al</sup>	1981	200	72,000	Conetake Sub. Phase III Lot 261 Dawson Dr.
130961 Dec 30, 1988	"		Mtg Corp.		Thomas E. Zollis <sup>et al</sup>	1981	236	137,360	Ferretter Creek Sub. Lot 20 Ferretter Creek Dr.
130990 Dec 30, 1988	"		Mtg Corp.		Jessie C. Bellflower <sup>et al</sup>	1981	304	57,500	Swanson Court Lot 10 Swanson Court
49 Jan 3, 1989	"		Mtg Corp.		Roy Dean Phillips <sup>et al</sup>	1981	391	55,900	Peppertree Sec. 3 Lot 155 Havelock Dr.
102 Jan 3, 1989	"		Mtg Corp.		David S. Smith <sup>et al</sup>	1981	461	58,430	Lot 69 Tenace Gardens Sub. II
100 Jan 3, 1989	"		Mtg Corp.		John Richard Singleton <sup>et al</sup>	1981	468	55,000	Lot 4 Oakmonte Sec. 4

# REVERSE or MORTGAGEE Index to Real Estate Mortgages — Greenville County, S. C.

REG. U. S. PAT. OFFICE *Chas McCorkle* County Indexes Since 1888 An Identifying Trade Mark


 Open at Proper Tab according to First Letter or Letters of Name and refer to Buff Sub-Index sheet for page reference.

COTT FAMILY NAME INDEX No. 75 © 1949  
MADE BY THE COTT INDEX COMPANY, COLUMBUS, OHIO  
SOLD BY PHOTO COPY SUPPLY, MAULDIN, S. C.

FILE NUMBER DATE OF RECORD	MORTGAGEES FAMILY NAMES	GIVEN NAMES ABCDEFGHIJ	GIVEN NAMES JKLMNOPQ	GIVEN NAMES RSTUVWXYZ	MORTGAGORS	BOOK	PAGE	Amount	BRIEF DESCRIPTION, LOCATION, ETC. ( Not Warranted )
244 Jan 3, 1989	Security				<i>Ad</i> Devin L. Nagel	1981	586	92,150	Lot 46 Gail Dr
429 Jan 4, 1989	"				<i>Plumbitt</i> Raymond Armstrong	1981	775	96,000	Sec 1+2 Lot 4 Holly Hill Sub
454 Jan 4, 1989	"				Steven E. Burns	1981	811	40,000	Survey for Steve & Burns Lots A, B + C = 0.97 acres
609 Jan 5, 1989	"				<i>etd</i> William B. Zewin	1982	1	75,250	Lot 14 Kim St
616 Jan 5, 1989	"				<i>etd</i> Dauthers U.S. Realty Corp	1982	21		Release lot 63 Forest Lake sub Phase I Sec 2-C + 2-B.
916 Jan 5, 1989	"				<i>etd</i> Dale Rogers Carmichael	1982	21		For Mtg see Bk 1718 pg. 469
748 Jan 6, 1989	"				<i>etd</i> Charles Alfred Brown II	1982	282	110,700	Tree Plantation Phase III Sec I Lot 18 Plantation Dr. Holly
769 Jan 6, 1989	"				<i>etd</i> Pacific Manufacture Bonding	1982	120	8,600	Lot 314 Westwood Sec 4 Bk 1718 pg. 469
1043 Jan 6, 1989	"				<i>etd</i> U.S. Shelter Corp	1982	144		Modification for Mtg see
1112 Jan 9, 1989	"				<i>etd</i> Allan H. Albert	1982	463	40,000	Lot 7 Phillips Ln
1125 Jan 9, 1989	"				<i>etd</i> John J. Deek	1982	489	148,400	Sugar Creek Map 1 Sec III Lot 598 Stone Ridge Rd
1190 Jan 9, 1989	"				<i>etd</i> Financial Sew Inc. Pacific	1982	500	11,813	Holly Spgs Sec II Mauldin Lot 99 Poplar Ln
1769 Jan 9, 1989	"				<i>etd</i> Todd J. Manwaring	1982	603	60,000	Huntington Arms Lot 6 Poplar Mt Rd
2221 Jan 12, 1989	"				<i>etd</i> William J. Arrington	1983	285	54,100	Re Record Jan Mtg see Bk 1977 pg 13 Lot 57 Helen St. Forest Park
2522 Jan 17, 1989	"				<i>etd</i> Elko H. Hottgen	1983	881	99,000	Phase 2 Sec I Lot 203 Hunters Woods
Jan 18, 1989	"				<i>etd</i> James Key Stone Jr	1984	158	150,000	Sec VIII Lot 254 Charleston

# INDIRECT or MORTGAGEE Index to Real Estate Mortgages — Greenville County, S. C.

REG. U. S. PAT. OFFICE *Chem-Lock* County Indexes Since 1888 An Identifying Trade Mark

 Open at Proper Tab according to First Letter or Letters of Name and refer to Buff Sub-Index sheet for page reference.

COTT FAMILY NAME INDEX No. 75 © 1949  
MADE BY THE COTT INDEX COMPANY, COLUMBUS, OHIO  
SOLD BY PHOTO COPY SUPPLY, MAULDIN, S. C.

( )

FILE NUMBER DATE OF RECORD	MORTGAGEES FAMILY NAMES	GIVEN NAMES ABCDEFGHIJ	GIVEN NAMES KLMNNO	GIVEN NAMES PQRSTUWXYZ	MORTGAGORS	BOOK	PAGE	Amount	BRIEF DESCRIPTION, LOCATION, ETC. ( Not Warranted )
2598 Jan 19, 1989	Security				<i>etal</i> Raymond Armstrong Plunkitt	Re. Record 1984	258	100 96,000	orig mtg see Bk 1981 pg 775 Lot 4 Holly Hill Sub Sec 1 + 2 For John Pursch
2750 Jan 19, 1989	"				<i>etal</i> Dimothy John Pursch	1984	347	100 79,300	1.82 acres Survey for Dimothy See II
2962 Jan 20, 1989	"				<i>etal</i> Richard L. Festa Jr.	1984	617	50,000	Lot 565 Sugar Creek Map 4
3233 Jan 23, 1989	"				Lisa S. Brewer	1984	991	47,600	Lot 3 Keick Dr
3293 Jan 24, 1989	"				<i>etal</i> Hal Hildreth Jenner, III <i>Ind mtg in fact for Delora A. Woods</i>	1985	39	91,200	Lot 8 Augusta Court
3814 Jan 26, 1989	"				Ronald E. Woods	Re. Record 1985	591	90,300	Lot 241 Powderhorn Rd. Powderhorn Map. 2. Sec. 4 For orig mtg see 1978 pg. 485
"	"				" "	Re. Record 1985	591		
4027 Jan 27, 1989	"				Mason A. Clark	Re. Record 1985	756	76,000	Lot 67 Edward Rd Chick App. Sp. Wade Hampton Zerrac
"	"				" "	Re. Record 1985	756		Montverde
4286 Jan 30, 1989	"				Jack G. Cohen	1986	60	185,000	Lot 2 Fairview Rd
4251 Jan 30, 1989	"				<i>etal</i> Henry A. Doss	1986	17	48,900	Lot 9 North Hills
4530 Jan 31, 1989	"				Edith Shannon Beams	Re. Record 1986	368	50,000	Sec 2-C+2-B For orig mtg see Bk 1952 pg 832 Lot 58 Forest Lake Sub. Phase I
4533 Jan 31, 1989	"				<i>etal</i> Kurt A. Blumfelder	1986	375	134,900	mtg see Bk 1961 pg 805 Lot 47 Dove Tree Sub. For orig
4541 Jan 31, 1989	"				<i>etal</i> Glenn E. Swain	1986	382	120,650	Sec I Lot 111 Pelham Falls Phase I
4679 Feb 1, 1989	"				<i>etal</i> Garland P. Rowe	1986	577	51,005	Westwood Sec II Lot 145 Sharondale Tr
5039 Feb 2, 1989	"				<i>etal</i> Henry Ayers	1987	39	45,550	Lot 75 Western Hills

# INDIRECT or MORTGAGEE Index to Real Estate Mortgages — Greenville County, S. C.

REG. U. S. PAT OFFICE *Chas McCalls* County Indexes Since 1888  
An Identifying Trade Mark

 Open at Proper Tab according to First Letter or Letters of Name and refer to Buff Sub-Index sheet for page reference.

COTT FAMILY NAME INDEX No. 75 © 1949  
MADE BY THE COTT INDEX COMPANY, COLUMBUS, OHIO  
SOLD BY PHOTO COPY SUPPLY, MAULDIN, S. C.

FILE NUMBER DATE OF RECORD	MORTGAGEES FAMILY NAMES	GIVEN NAMES ABCDEFGHIJ	GIVEN NAMES KLMNO	GIVEN NAMES PQRSTUVWXYZ	MORTGAGORS	BOOK	PAGE	Amount	BRIEF DESCRIPTION, LOCATION, ETC. ( Not Warranted )
5052 Feb 2, 1989	Security				<sup>ut of</sup> Gerald B. Pellard	1987	44	.00 26,000	Northwood Hills Sec III Lot 106 Covington Rd
5274 Feb 3, 1989	"				<sup>ut of</sup> Jerry Lee Deague	1987	246	44,440	1.05 ac in Butler 2p
5336 Feb 3, 1989	"				<sup>ut of</sup> W. Larry Williams	Re Record 1987	322	107,000	see Bk 1953 pg. 653 Lot 7 Ashley Oaks For orig Mtg
5367 Feb 6, 1989	"				<sup>ut of</sup> Roger W. Randolph	Re record 1987	373	85,950	2 <sup>nd</sup> Mtg see Bk 1967 pg 85 Lot 161 Country Estate Sec I
5471 Feb 6, 1989	"				<sup>ut of</sup> Jeffrey J. Allison	1987	451	42,750	Lot 1 Brushy Creek Butler 7
5887 Feb 9, 1989	"				Kathryn A. Asherman	Re record 1987	929	51,000	2 <sup>nd</sup> Mtg see Bk 1964 pg 952 Lot 46 Forest Lake Pk I Sec II-A
5886 Feb 9, 1989	"				Jeanette H. Campbell	Re record 1987	936	52,100	2 <sup>nd</sup> Mtg see Bk 1964 pg 945 Lot 35 Forest Lake Pk I Sec II-A
5888 Feb 9, 1989	"				Ray A. Hathaway	1987	953	62,450	Lot 26 Pine Tree Drive
6094 Feb 10, 1989	"				<sup>ut of</sup> G. Don Thompson	Re record 1988	173	39,000	2 <sup>nd</sup> Mtg see Bk 1960 pg 532 3.42 acs also right of way
6384 Feb 13, 1989	"				<sup>ut of</sup> Lois H. Edison	1988	521	73,500	Dr. Blundell Mauldin Lot 31 Hickory Lane + Verden's
6846 Feb 15, 1989	"				Arthur W. de St. Aubin	1988	931	72,350	Marshall Forest Lots 182 + 183 and Pt lot 184
6944 Feb 16, 1989	"				<sup>ut of</sup> Curtis W. Martin	1988	663		Mtg Assign to Shawmut Mtg. Corp. For Mtg see Bk 1975 pg. 111
6920 Feb 16, 1989	"				" " "	1988	663		
7057 Feb 16, 1989	"				<sup>ut of</sup> Michael S. Brannaman	Re record 1988	976	76,400	2 <sup>nd</sup> Mtg see Bk 1975 pg 715 Lot 64 Overton Dr Cedar Vale
7061 Feb 16, 1989	"				<sup>ut of</sup> Phillip D. Hamilton Jr	1989	173	128,700	Sec I Lot 47 Sugar Creek Map III
	"				<sup>ut of</sup> Thomas E. Lallis	Re record 1989	186	137,360	2 <sup>nd</sup> Mtg see Bk 1981 pg 236 Lot 20 Tormentor Creek Dr

# INDIRECT or MORTGAGEE Index to Real Estate Mortgages — Greenville County, S. C.

REG. U. S. PAT OFFICE *ChemLock* County Indexes Since 1888  
An Identifying Trade Mark

Open at Proper Tab according to First Letter or Letters of Name and refer to Buff Sub-Index sheet for page reference.

COTT FAMILY NAME INDEX No. 75 © 1949  
MADE BY THE COTT INDEX COMPANY, COLUMBUS, OHIO  
SOLD BY PHOTO COPY SUPPLY, MAULDIN, S. C.

( )

FILE NUMBER DATE OF RECORD	MORTGAGEES FAMILY NAMES	GIVEN NAMES ABCDEFGH	GIVEN NAMES IJKLMNO	GIVEN NAMES PQRSTUVWXYZ	MORTGAGORS	BOOK	PAGE	Amount	BRIEF DESCRIPTION, LOCATION, ETC. ( Not Warranted )
7045 Feb. 16, 1989	Security		Mtgy Corp.		Robert L. Antley <sup>etal</sup>	1989	172		Mtgy see Bk 1970 pg 569 Mtgy assign 2nd Mtgy Corp. Ser.
7031 Feb. 16, 1989	"		Mtgy Corp.		William E. Brown <sup>etal</sup>	1989	158		Mtgy see Bk 1975 pg 315 Mtgy assign Troy + Nichols Ave. Ser.
7043 Feb. 16, 1989	"		Mtgy Corp.		William D. Lewis <sup>etal</sup>	1989	170		mtgy assign to Shawmut
"	"		" "		" "	1989	170		Mtgy Corp. for mtgy see Bk 1982 pg 1
7044 Feb. 16, 1989	"		Mtgy Corp.		David C. Zachrop <sup>etal</sup>	1989	171		for mtgy see Bk 1970 pg 157 + Re Record Mtgy assign to 2nd Mtgy Corp.
"	"		" "		" "	1989	171		Bk 1973 pg 530
7369 Feb. 20, 1989	"		Mtgy Corp.		Darrell E. Whitaker <sup>etal</sup>	1989	569	53,150	Cumberland Ave Lot 26 1 pt Lot 25 Fair Hgts Ave for mtgy see Bk 1977 pg 648
7365 Feb. 20, 1989	"		Mtgy Corp.		Carlton A. Patton Jr. <sup>etal</sup>	1989	558		Mtgy assign Troy + Nichols Cov. for mtgy see Bk 1980 pg 532
7606 Feb. 21, 1989	"		Mtgy Corp.		Carl W. Brock <sup>etal</sup>	1989	805		Mtgy assign Shawmut Mtgy
8095 Feb. 24, 1989	"		Mtgy Corp.		James Nelson Brown <sup>etal</sup>	1990	287	58,000	Whispering Pines Ct Lot 3 White Pines
8745 Feb. 28, 1989	"		Mtgy Corp.		John Keith Blincow <sup>m.d.</sup>	1991	36	52,800	pg 32 pt Lot 2 + 3 plat Bk 16-26
8616 Feb. 28, 1989	"		Mtgy Corp.		W. Stuart Crippen <sup>etal</sup>	1990	876	106,300	Sec 1 Pt 1 Lot 239 Hunters Woods
8774 Feb. 28, 1989	"		Mtgy Corp.		U. S. Shelter Corp. <sup>etal</sup>	1991	104		Sec 2-C+2-B for mtgy see Bk 1718 pg 469
8775 Feb. 28, 1989	"		Mtgy Corp.		U. S. Shelter Corp. <sup>etal</sup>	1991	104		Release Lot 66 Forest Lake Sub. Plat Modified in Bk 1730 pg 797
8874 Mar. 1, 1989	"		Mtgy Corp.		Kevin C. Dront <sup>etal</sup>	1991	211	105,450	Release Lot 66 Forest Lake Sub. Plat
8998 Mar. 1, 1989	"		Mtgy Corp.		Ralph Napierala <sup>etal</sup>	1991	406	54,150	Lot 121 Revenge Place Sec. 2 Lot 112 Dutton Place



INDIRECT or MORTGAGEE Index to Real Estate Mortgages — Greenville County, S. C.

REG. U. S. PAT. OFFICE *Chambers* County Indexes Since 1888 An Identifying Trade Mark

Open at Proper Tab according to First Letter or Letters of Name and refer to Buff Sub-Index sheet for page reference.

COTT FAMILY NAME INDEX No. 75 © 1949 MADE BY THE COTT INDEX COMPANY, COLUMBUS, OHIO SOLD BY PHOTO COPY SUPPLY, MAULDIN, S. C.

FILE NUMBER DATE OF RECORD	MORTGAGEES FAMILY NAMES	GIVEN NAMES ABCDEFGH	GIVEN NAMES IJKLMNO	GIVEN NAMES PQRSTUVWXYZ	MORTGAGORS	BOOK	PAGE	Amount	BRIEF DESCRIPTION, LOCATION, ETC. ( Not Warranted )
9021 Mar 1, 1989	Security				<sup>std</sup> Sally J. Jaeger-Altkruse	1991	458	79,300	Mauldin Lot 5 Pinecrest Dr Wood Creek
9102 Mar 2, 1989	"				Dimitry A. Reynolds	1991	541	36,200	Dantt Sp. Lot 6 Westbrook Dr
9134 Mar 2, 1989	"				<sup>std</sup> Jack D. Tavernier	1991	586	104,000	M. Tavernier plat Bk 16-2 pg 45 Lot prop of Jack D & Elizabeth
9352 Mar 2, 1989	"			Credit Inc Pacific Business	EMB-Int Corp	1991	851		Just Amendment to Leasehold
"	"			"	"	1991	851		Mtg + Security Agreement Dur Mtg see Bk 1885 pg 122 In Mtg see Bk 1977 pg 591 Mtg Assign to 3rd Mtg. Corp.
9240 Mar 2, 1989	"				<sup>std</sup> Bruce Francis Morse	1991	757		
9506 Mar 3, 1989	"			Manufacture Funding Pacific	<sup>std</sup> Michael S. Davis	1991	967	5,940	Lot 33 Shenandoah Dr + Shannon Dr Lake Forest Sec I
"	"			"	"	1991	967		
9507 Mar 3, 1989	"				<sup>std</sup> John Aspray	1991	970	67,000	Ken Colonial Acen Lot 5 + pt lot 6 Carriage
9599 Mar 3, 1989	"				Lisa A. Bruver	1992	856		For Mtg see Bk 1984 pg 991 Mtg assign 2nd Mtg Corp. Mtg Corp. For Mtg see Bk 1987 pg 246
9509 Mar 3, 1989	"				<sup>std</sup> Jung Lee League	1991	974		Mtg assign Associates Natl see Bk 1981 pg 304
9746 Mar 6, 1989	"				<sup>std</sup> Jessie C. Bellflower	1992	191	57,500	Lot 10 Swanson Ct. For Mtg
10381 Mar 9, 1989	"				<sup>std</sup> Bill D. Pittman	1992	882	49,300	Super Hwy Home Site Chick Spring Dr Lot 78 + pt lot 77 Meridian Ave
10364 Mar 9, 1989	"				<sup>std</sup> Larry D. Argo	1992	834	102,150	Sec I Lot 166 Hunters Woods Phase II
10396 Mar 9, 1989	"			Business Duranor Inc. Pacific	Robert L. Guen	1992	886		88-7060 For Mtg see Bk 1703 pg 62 Release of Lien from judgment Roll
10427 Mar 9, 1989	"				<sup>std</sup> Merlin E. Monroe	1992	910		For Mtg see Bk 1975 pg 241 Mtg Assign to Troy + Nicholas, Inc

# INDIRECT or MORTGAGEE Index to Real Estate Mortgages — Greenville County, S. C.

REG. U. S. PAT. OFFICE *Chas McCorkle* County Indexes Since 1888 An Identifying Trade Mark

Open at Proper Tab according to First Letter or Letters of Name and refer to Buff Sub-Index sheet for page reference.

COTT FAMILY NAME INDEX No. 75 © 1949  
MADE BY THE COTT INDEX COMPANY, COLUMBUS, OHIO  
SOLD BY PHOTO COPY SUPPLY, MAULDIN, S. C.

( )

FILE NUMBER DATE OF RECORD	MORTGAGEES FAMILY NAMES	GIVEN NAMES ABCDEFGH	GIVEN NAMES IJKLMNO	GIVEN NAMES PQRSTUVWXYZ	MORTGAGORS	BOOK	PAGE	Amount	BRIEF DESCRIPTION, LOCATION, ETC. ( Not Warranted )
10494 Mar 10, 1989	Security				<i>etal</i> William J. West	1992	951	100,000	Walk Place 1-A Lot 76 River Walk Black River
10541 Mar 10, 1989	"				Louise J. Fair	1992	995	26,100	Victor-Monaghan Mills Sub. Sec 3 Lot 63 Monaghan Mills Village
10575 Mar 10, 1989	"				Dalen B. Plourde <i>etal</i>	1993	9	130,000	Sec. II Lot 76 Poplar Mtn Estate
10740 Mar 13, 1989	"				Edward E. Londermill <i>etal</i>	1993	206	55,800	Lot 50 Poinsett Ave
10756 Mar 13, 1989	"			<i>Secy. Inc. Pacific Financial</i>	Gary W. Brown	1993	231	10,000	Lot 2 Pebble Valley
10888 Mar 14, 1989	"				Harland P. Rowe <i>etal</i>	Re-Record 1993	392	51,005	Lot 145 Sharondale Lane
"	"				" " "	Re-Record 1993	392		Westwood Austin Dr. Sec 2
"	"				" " "	Re-Record 1993	392		Simpsonville For orig Mtg see Bk 1986 pg. 577
11338 Mar 16, 1989	"				Abyamat Mukerjee <i>etal</i>	Re-Record 1993	811	134,000	Lot 751 = West R. South
"	"				" " "	Re-Record 1993	811		Wingfield Rd. Sugar Creek Map 2 Sec 3 For orig Mtg see Bk 1977 pg 611
11378 Mar 16, 1989	"			<i>Financial Service Inc. Pacific</i>	Hugh A. Griffin <i>etal</i>	1993	855	7,500	O'Neal Dr 2.95 acre M <sup>c</sup> Elhoney Rd.
11434 Mar 16, 1989	"				Perry Sammons <i>etal</i>	1993	906	75,050	Lot Camp Creek Rd.
11725 Mar 17, 1989	"				Barbara Zimmerman	1994	259	128,500	Batany Woods Sec III Lot 143 Brittany Rd
11936 Mar 20, 1989	"				Henry H. Doss <i>etal</i>	1994	497		For Mtg see Bk 1986 pg. 17 Mtg Assign to Joy & Nicholas, Inc
12143 Mar 21, 1989	"				John J. Gub <i>etal</i>	Re-Record 1994	738	148,400	Sugar Creek For Mtg see Bk 1984 pg 489 Lot 598 Stone Ridge Rd
12537 Mar 23, 1989	"				Gregory W. Jarrell <i>etal</i>	1995	225	101,900	Lot 43 Sharon Place

# INDIRECT or MORTGAGEE Index to Real Estate Mortgages — Greenville County, S. C.

REG. U. S. PAT. OFFICE *Chas. McCall* County Indexes Since 1888 An Identifying Trade Mark

 Open at Proper Tab according to First Letter or Letters of Name and refer to Buff Sub-Index sheet for page reference.

COTT FAMILY NAME INDEX No. 75 © 1949  
MADE BY THE COTT INDEX COMPANY, COLUMBUS, OHIO  
SOLD BY PHOTO COPY SUPPLY, MAULDIN, S. C.

FILE NUMBER DATE OF RECORD	MORTGAGEES FAMILY NAMES	GIVEN NAMES ABCDEFGH	GIVEN NAMES IJKLMNO	GIVEN NAMES PQRSTUVWXYZ	MORTGAGORS	BOOK	PAGE	Amount	BRIEF DESCRIPTION, LOCATION, ETC. ( Not Warranted )
12808 Mar 24, 1989	Security				Eric Z. Rozier	1995	573	73,150 <sup>.00</sup>	Villar Horiz. Prop. Reg. Unit B Building 24 Sugar Creek
12989 Mar 27, 1989	"				Howard L. Sheppard <sup>et al</sup>	1995	755	62,900 <sup>.00</sup>	Lots 2 + 3
13329 Mar 29, 1989	"				Gerard H. R. Bowler	1996	163	61,650 <sup>.00</sup>	Lot Butler Sp.
13535 Mar 30, 1989	"			Depositional Serv. Pacific	Howard G. Smith <sup>et al</sup>	1996	565	5,424 <sup>.46</sup>	Brea Forest Lot 150 Reunionwood Cir
13588 Mar 30, 1989	"				Mark Lenzinger <sup>et al</sup>	1996	659	49,500 <sup>.00</sup>	Millbrook Cir Lot 33 = 1.61 acre
13635 Mar 30, 1989	"				James O. Register <sup>et al</sup>	1996	717	42,886 <sup>.35</sup>	Lot 19 Darby Place
13561 Mar 30, 1989	"				Samuel E. Whitaker	1996	614		Anc. Deeds see Bk 1989 p 569 Mtg assign Troy + Nichols
13709 Mar 31, 1989	"				Richard P. Wagner	1996	793	64,000 <sup>.00</sup>	Lot 42 Billwood Dr
13840 Mar 31, 1989	"				Pete H. Rice <sup>et al</sup>	1997	006	118,575 <sup>.00</sup>	Phase II Sec II Lot 112 Hunter Woods
13899 Mar 31, 1989	"				Michael J. Sheriff <sup>et al</sup>	1997	073	89,300 <sup>.00</sup>	Lot 17 Cedar Ridge Sub.
13959 Apr 3, 1989	"				By atty in fact Susan G. Jankushky James B. Jankushky Jr. <sup>et al</sup>	1997	191	123,500 <sup>.00</sup>	Sec I Wakefield Ct Lot 19 Carter's Grove
14075 Apr 3, 1989	"				Charles Jeffrey Messer	1997	347	95,200 <sup>.00</sup>	Lot 1 Oak Grove Lake Rd
14110 Apr 3, 1989	"				Peter G. Bylenga	1997	370	80,000 <sup>.00</sup>	Lake Forest Lot 88 Lake Fairfield Dr
14184 Apr 3, 1989	"				John Joseph Maloney <sup>et al</sup>	1997	497	60,499 <sup>.00</sup>	Sec 1 Lot 166 Chesterfield. Ests
14226 Apr 3, 1989	"				J. J. McAlister <sup>et al</sup>	1997	542	134,000 <sup>.00</sup>	Sec I Lots 7 + 8 Hawks Ridge
14233 Apr 3, 1989	"				Allan H. Albut <sup>et al</sup>	1997	592	26,800 <sup>.00</sup>	Lot Lot 3 + pt Lot 2 Whitehall

# INDIRECT or MORTGAGEE Index to Real Estate Mortgages — Greenville County, S. C.

REG. U. S. PAT OFFICE *Cott* County Indexes Since 1888 An Identifying Trade Mark

☞ Open at Proper Tab according to First Letter or Letters of Name and refer to Buff Sub-Index sheet for page reference.

COTT FAMILY NAME INDEX No. 75 © 1949  
MADE BY THE COTT INDEX COMPANY, COLUMBUS, OHIO  
SOLD BY PHOTO COPY SUPPLY, MAULDIN, S. C.

( )

FILE NUMBER	MORTGAGEES	GIVEN NAMES	GIVEN NAMES	GIVEN NAMES	MORTGAGORS	BOOK	PAGE	Amount	BRIEF DESCRIPTION, LOCATION, ETC.
DATE OF RECORD	FAMILY NAMES	ABCDEFGH	IJKLMNO	PQRSTUVWXYZ					( Not Warranted )
14004 Apr 3, 1989	Security		Mty Corp		Charles W. Gresson	1997	262	55,350	Dr Croftstone across Sec B. Lot 20 Inglewood Dr + Brentwood
14354 Apr 4, 1989	"		Mty Corp.		Sarah Elizabeth Love	1997	700	150,000	Ingle Park Lot 275 Rock Creek Dr
14294 Apr 4, 1989	"		Mty Corp.		Garland P. Rowe <sup>et al</sup>	1997	658		See mty see Bl 1986 pg 577 Mty assign Fleet Mty Corp + Record Bl 1993 pg 392
"	"		"		" "	1997	658		
14646 Apr 5, 1989	"		Mty Corp.		Raymond Armstrong <sup>et al</sup> Pleasant	1998	30		See mty see Bl 1981 pg 775 + Mty assign Shawmut Mty Corp Record Bl 1984 pg 258
"	"		"		" "	1998	30		
14665 Apr 5, 1989	"		Mty Corp.		Alan H. Waldrep <sup>et al</sup>	1998	65	55,300	Block H. Lot 13 Highland Terrace
15816 Apr 13, 1989	"		Mty Corp.		Richard A. Hodley <sup>et al</sup>	1999	434	168,750	2.59 acre Hillside Church Rd see Bl 1996 pg. 163
15910 Apr 13, 1989	"		Mty Corp.		Bernard B. R. Bowen <sup>et al</sup>	1999	541	61,650	Lot Butler Sp for orig mty
15922 Apr 13, 1989	"		Mty Corp.		Wesley E. Densley <sup>et al</sup>	1999	567	30,200	Lot 14 D.B. Dripps Land Cleveland Sp + interest
15894 Apr 13, 1989	"		Financial Serv. of <sup>Greenville</sup> Pacific		Marvin Smith <sup>et al</sup>	1999	504	39,501	Lot 1 + strip Hwy A 90 Ph 1 see 2-B
16135 Apr 14, 1989	"		Mty Corp.		Elizabeth Curick <sup>et al</sup>	1999	844	25,900	Lot 65 Forest Lake
16222 Apr 17, 1989	"		Mty Corp.		William D. Watkins <sup>et al</sup>	1999	916	30,700	Pt lot 3 Simmons Ave Shadowwood Sub Sec I
16292 Apr 17, 1989	"		Mty Corp.		Francis Scott <sup>et al</sup> Egley	1999	958	130,000	Lot 15 Shadowwood Dr Lake Sub.
16305 Apr 17, 1989	"		Mty Corp.		Robin E. Nave Howard <sup>et al</sup>	1999	993	72,000	Lot 90 Black Horse Run Heritage Inc. In Mty see Bl 1981 pg 468 Mty assign to Joy + Nichol
16354 Apr 17, 1989	"		Mty Corp.		John Richard Singleton <sup>et al</sup>	2000	17		

# INDIRECT or MORTGAGEE Index to Real Estate Mortgages — Greenville County, S. C.

REG. U. S. PAT. OFFICE *ChemMark* County Indexes Since 1888 An Identifying Trade Mark

Open at Proper Tab according to First Letter or Letters of Name and refer to Buff Sub-Index sheet for page reference.

COTT FAMILY NAME INDEX No. 75 © 1949  
MADE BY THE COTT INDEX COMPANY, COLUMBUS, OHIO  
SOLD BY PHOTO COPY SUPPLY, MAULDIN, S. C.

FILE NUMBER DATE OF RECORD	MORTGAGEES FAMILY NAMES	GIVEN NAMES ABCDEFGHIJ	GIVEN NAMES JKLMNO	GIVEN NAMES PQRSTUVWXYZ	MORTGAGORS	BOOK	PAGE	Amount	BRIEF DESCRIPTION, LOCATION, ETC. ( Not Warranted )
17338 Apr 21 1989	Security				Thomas L. Oliver <sup>etal</sup>	2001	096	163,850	Pelham Est Sec II Lot 53 Part Royal Dr
17816 Apr 26 1989	"				Wayne R. Peterson <sup>etal</sup>	Remord		.00	Dumas Dr. 2nd Mtg on Bk 1981 ps 200
18212 Apr 27 1989	"				J. Spencer Brunson, III <sup>etal</sup>	2001	647	72,000	Lot 261 Cambridge Pt III North Estate Sec II
18279 Apr 27 1989	"				Robert Lee Brewer <sup>etal</sup>	2002	71	69,400	Lot 207 Walsley, Ad. Bel
18432 Apr 28 1989	"				Ronald P. Hicks <sup>etal</sup>	2002	156	49,995	Lots 8 + 9 Arlington Ave
18475 Apr 28 1989	"				Lewis Steve Baywell <sup>etal</sup>	2002	327	73,800	0.99 acres plat Bk 16-3 ps 54
18549 Apr 28 1989	"				Hayden C. Hudson <sup>etal</sup>	2002	384	57,150	Lot 14 Saluda Downs Sec Bk 1980 ps 787
18378 Apr 28 1989	"				Bill D. Pittman <sup>etal</sup>	2002	486	177,650	Lot 70 Sugar Mill 2nd Mtg 2nd Mtg on Bk 1992 ps. 882
18680 May 1 1989	"				Howard Z. Davis <sup>etal</sup>	2002	287		Mtg Assign to 3rd Mtg Corp. Reg.
18842 May 1 1989	"				Joel Thomas Horton <sup>etal</sup>	2002	720	49,000	Unit 3 Brentwood Horiz Prop
19035 May 2 1989	"				Laurie Lauen <sup>etal</sup>	2002	941	77,900	Lot 5 Wake Hampton Terrace Crescent Ave. 2nd Mtg on Bk 1975 ps 181
19050 May 2 1989	"			Financial Ser. Fr. Pacific	Michael A. Keener <sup>etal</sup>	2003	142	200,000	Lot 30 Crescent Terrace
19051 May 2 1989	"			Financial Ser. Fr. Pacific	Dorothy G. Shields <sup>etal</sup>	2003	170	7,500	Lot 14 Broadleaf Forest Wildain Est.
19078 May 2 1989	"				John W. Garst <sup>etal</sup>	2003	172	22,403	Lot 15 Burgundy Dr
19096 May 2 1989	"				Melinda G. Patterson <sup>etal</sup>	2003	198	65,075	Lot 133 Bera Forest Sec II Hay Prop Reg.
19315 May 4 1989	"				Nancy G. Hester <sup>etal</sup>	2003	214	57,600	Unit 7 Northgate Tracen
						2003	490	70,450	Lot 124 Gray Fox Run



# INDIRECT or MORTGAGEE Index to Real Estate Mortgages — Greenville County, S. C.

REG. U. S. PAT. OFFICE *Chas. McCall* County Indexes Since 1888 An Identifying Trade Mark

Open at Proper Tab according to First Letter or Letters of Name and refer to Buff Sub-Index sheet for page reference.

COTT FAMILY NAME INDEX No. 75 © 1949  
MADE BY THE COTT INDEX COMPANY, COLUMBUS, OHIO  
SOLD BY PHOTO COPY SUPPLY, MAULDIN, S. C.

( )

FILE NUMBER DATE OF RECORD	MORTGAGEES FAMILY NAMES	GIVEN NAMES ABCDEFGHIJ	GIVEN NAMES KLMNOP	GIVEN NAMES QRSTUVWXYZ	MORTGAGORS	BOOK	PAGE	Amount	BRIEF DESCRIPTION, LOCATION, ETC. ( Not Warranted )
19694 May 5, 1989	Security				U. S. Shelter Corp. Inc.	2003	927		Release Lot 65 Forest Lake Sub. Phase I Sec. 2-B In Mtg see Bk 1718 pg. 469
"	"				" " " "	2003	927		
20340 May 10, 1989	"			Corp. Savings Mtg	Randall A. Lowe	2004	545		89-2088. 2nd Mtg see Bk 1682 pg 663 Release of Lien from Judgmt Pull Mtg see Bk 1987 pg 39
20627 May 11, 1989	"				Henry Ayres <i>et al</i>	2004	791		Mtg assign to Fleet Mtg Corp. In + Jerome Dr
20964 May 15, 1989	"			Financial Serv. Inc. Pacific	James M. Keith <i>et al</i>	2005	170	5,600	1.37 acre tract Plainview Dr
20856 May 15, 1989	"				Jessie C. Beulflower <i>et al</i>	2005	69		Mtg assign Shawmut Mtg Corp. 2nd Mtg see Bk 1981 pg 304 + Remond Bk 1992 pg 191
"	"				" " " "	2005	69		2nd Mtg see Bk 1975 pg 181 + Bk 2003 pg 142
21176 May 16, 1989	"				Laurie Laven <i>et al</i>	Remond 2005	404	200,000	Lot 30 Crescent Terrace In Mtg see Bk 1991 pg 541
21370 May 17, 1989	"				Timothy D. Reynolds <i>et al</i>	2005	617		Mtg assign to Fleet Mtg Corp. Half mile Lake Phase 1-B
21862 May 19, 1989	"				James R. Campbell <i>et al</i>	2006	120	97,350	Lot 22 East Jugalor Court Jesse In Mtg see Bk 2002 pg 941
21891 May 19, 1989	"				Joel Thomas Barton <i>et al</i>	2006	190	77,900	Lot 5 Kiss Dr. Wade Hampton
21811 May 19, 1989	"				William D. Watkins <i>et al</i>	2006	082		Mtg assign to Shawmut Mtg Corp. In Mtg see Bk 1999 pg 916
"	"				" " " "	2006	082		
21984 May 22, 1989	"				Kenneth Ray Holland <i>et al</i>	2006	317	74,000	Lot 7 Mountain View Ests
22357 May 23, 1989	"			Financial Serv. Inc. Pacific	Robert H. Patterson II <i>et al</i>	2006	669	5,815	Villas Horiz. Prop. Reg Unit B. Building 16 Sugar Creek see Bk 2003 pg 490
22887 May 26, 1989	"				Nancy J. Hester	Re Record 2007	326	70,450	Lot 124 Pray Dr Run In Mtg

# INDIRECT or MORTGAGEE Index to Real Estate Mortgages — Greenville County, S. C.

REG. U. S. PAT. OFFICE *Chas. McCott* County Indexes Since 1888 An Identifying Trade Mark

Open at Proper Tab according to First Letter or Letters of Name and refer to Buff Sub-Index sheet for page reference.

COTT FAMILY NAME INDEX No. 75 © 1949  
MADE BY THE COTT INDEX COMPANY, COLUMBUS, OHIO  
SOLD BY PHOTO COPY SUPPLY, MAULDIN, S. C.

FILE NUMBER DATE OF RECORD	MORTGAGEES FAMILY NAMES	GIVEN NAMES ABCDEFGH	GIVEN NAMES IJKLMNO	GIVEN NAMES PQRSTUVWXYZ	MORTGAGORS	BOOK	PAGE	Amount	BRIEF DESCRIPTION, LOCATION, ETC. ( Not Warranted )
23022 May 26, 1989	Security		Mtg Corp		George M. Gaillard, Jr.	2007	469	.00 30,000	Boton Lot 36 Property of Mrs. Terrianna
23457 May 31, 1989	"		Mtg Corp		John M. Hosmer et al	2007	972	.00 71,100	Zone Avon Park Lot 4 Avon Dr. & Sheffield
23544 May 31, 1989	"		Mtg Corp		Hilda J. Moore	2008	180	.00 37,000	Prop. Reg. Unit 249 Riverbank Horiz.
23645 May 31, 1989	"		Mtg Corp		Bobby E. Bishop Jr.	2008	372	.00 54,000	Lot 25 Placide St.
23738 June 1, 1989	"		Mtg Corp		Russell J. Starr et al	2008	448	.00 74,150	Lot 7 Wedgfield Sec V & pt Lot 9 Drenierier
23825 June 1, 1989	"		Mtg Corp		Ellen P. Narayan et al	2008	551	.00 90,000	Lot 8 Valentine Dr
23838 June 1, 1989	"		Mtg Corp		Barbara A. Terlesky et al	2008	671	.00 62,250	Colonial Hills Lot 139 Admore Dr.
23684 June 1, 1989	"		Mtg Corp		U.S. Shelter Corp	2008	411		Mtg on Bk 1718 ps 469 Release Lot 105 Forest Lake Dr
23683 June 1, 1989	"		Mtg Corp		Southern U.S. Realty Corp	2008	409		Mtg on Bk 1715 ps 865 Release Lot 105 Forest Lake Dr
24049 June 2, 1989	"		Mtg Corp		Richard W. Nunn et al	2008	955	.00 44,000	Sec II Lot 86 Terresten Woods
24115 June 2, 1989	"		Mtg Corp		John William Kay Jr. et al	2009	034	.00 64,250	Hillbrook Rd Lot 9 Brook Glenn Gardens
24125 June 2, 1989	"		Mtg Corp		A. Duwayne Manning et al	2009	084	.00 76,200	Lot 15 & pt Lot 14
24265 June 2, 1989	"		Mtg Corp		Burton W. Holder et al	2009	227	.00 52,900	Mauldin Lot 4 Windsor Park
24673 June 5, 1989	"		Mtg Corp		Jerome J. McHugh et al	2009	611		Corp. In Mtg on Bk 1969 ps 148 Mtg assign Shawmut Mtg & & Release Bk 1973 ps 145
24670 June 6, 1989	"			Financial Serv Pacific	" "	2009	611		
	"				Dale R. Haway et al	2009	585	.04 9,920	Kay Dr Lot 117 Coal Brook Lot

# INDIRECT or MORTGAGEE Index to Real Estate Mortgages — Greenville County, S. C.

REG. U. S. PAT OFFICE *Chas McCott* County Indexes Since 1888 An Identifying Trade Mark

Open at Proper Tab according to First Letter or Letters of Name and refer to Buff Sub-Index sheet for page reference.

COTT FAMILY NAME INDEX No. 75 © 1949  
MADE BY THE COTT INDEX COMPANY, COLUMBUS, OHIO  
SOLD BY PHOTO COPY SUPPLY, MAULDIN, S. C.

( )

FILE NUMBER DATE OF RECORD	MORTGAGEES FAMILY NAMES	GIVEN NAMES ABCDEFGH	GIVEN NAMES IJKLMNO	GIVEN NAMES PQRSTUVWXYZ	MORTGAGORS	BOOK	PAGE	Amount	BRIEF DESCRIPTION, LOCATION, ETC. ( Not Warranted )
24671 June 6, 1989	Security				<i>Mtgy Corp.</i> Bernard Stevens <i>et al</i>	2009	591	75,650	Lot 161 Brookfield Ave 1
24672 June 6, 1989	"				<i>Mtgy Corp.</i> Wayne Harmon <i>et al</i>	Record 2009	665	45,000	For Mtgy see Bl 1979 p 374 Lot 291 pt lot 28 Augusta Ct
24924 June 8, 1989	"				<i>Mtgy Corp.</i> Robert D. Simcox <i>et al</i>	2009	908	25,000	See Plantation Pt II Sec III Lot 101 Red Oak Ct Holly
25356 June 13, 1989	"			Services Inc. Pacific Financial	Oscar R. Neely <i>et al</i>	✓	✓	✓	89-1997 Simpsonville Easures - 417 Chesley Dr.
25323 June 12, 1989	"				<i>Mtgy Corp.</i> Mark M. Sweeney <i>et al</i>	2010	368	79,300	Conduah I Lot 85 Kings Mt Dr
25426 June 12, 1989	"				<i>Mtgy Corp.</i> Melinda J. Patterson <i>et al</i>	Record 2010	462	57,600	Mag Prop Reg Intmt sub Bl 2037 p 214 Unit 7 Northgate Lane
25686 June 13, 1989	"				<i>Mtgy Corp.</i> John William Kay Jr. <i>et al</i>	Record 2010	677	64,250	Lot 9 Brook Glenn Gardens Hillwood Rd For Mtgy see
25714 June 13, 1989	"				<i>Mtgy Corp.</i> Julipe S. Li <i>et al</i>	Record 2010	734	62,750	For Mtgy see Bl 1970 p 311 Lot 2 Forest Lake Sec 1 Ph 1
25558 June 13, 1989	"				<i>Mtgy Corp.</i> Zany K. Hendley <i>et al</i>	2010	620	50,400	Oaks Sub. Lot 76 + pt lots 75 + 72 White
26027 June 15, 1989	"			Sew. Inc. Pacific Financial	Kishore Kewalamani	2010	989	10,225	Lot 99 Brookside Plant II Sec IV
26026 June 15, 1989	"			Sew. Inc. Pacific Financial	Sara P. Ward	2010	991	10,509	Cliffside Lane Woodfield Sec. C One-half interest Lot 298
26038 June 15, 1989	"				<i>Mtgy Corp.</i> Franklin D. Crumb <i>et al</i>	2011	1	82,000	Mauldin Lot 46 Sunset Heights Sub
26096 June 15, 1989	"				<i>Mtgy Corp.</i> David Hamrick Howerton <i>et al</i>	2011	115	101,900	Lot 44 Squire Creek Plant I
26186 June 16, 1989	"				<i>Mtgy Corp.</i> Christopher W. Kennedy <i>et al</i>	2011	190	57,150	Pt lot 3 Kanatena
26360 June 16, 1989	"				<i>Mtgy Corp.</i> Robert Z. Chiles <i>et al</i>	2011	424	39,250	Sec. 2 Lot 99 Kay Dr. Belmont Heights

15

# INDIRECT or MORTGAGEE Index to Real Estate Mortgages — Greenville County, S. C.

REG. U. S. PAT. OFFICE *ChemCott* County Indexes Since 1888 An Identifying Trade Mark

Open at Proper Tab according to First Letter or Letters of Name and refer to Buff Sub-Index sheet for page reference.

COTT FAMILY NAME INDEX No. 75 © 1949  
MADE BY THE COTT INDEX COMPANY, COLUMBUS, OHIO  
SOLD BY PHOTO COPY SUPPLY, MAULDIN, S. C.

FILE NUMBER DATE OF RECORD	MORTGAGEES FAMILY NAMES	GIVEN NAMES ABCDEFGHIJ	GIVEN NAMES JKLMNOPQ	GIVEN NAMES RSTUVWXYZ	MORTGAGORS	BOOK	PAGE	Amount	BRIEF DESCRIPTION, LOCATION, ETC. ( Not Warranted )
26234 June 16, 1989	Security				<i>et al</i> Joseph J. Diaguinto	2011	222	100,000	Truck Map 3 Sec. I Zet 345 Sugar Creek Rd. Sugar
26535 June 19, 1989	"				M. Susan Lewis	2011	605	39,260	Height Zet 21 Waverly Court Augusta
26548 June 19, 1989	"				Walter R. Stagle <i>et al</i>	2011	617	56,600	Hills Sec 5 Zet 96 Fairfield Circle Colonial
26992 June 21, 1989	"				Barbara Zimmerman	Re Record 2012	126	128,500	Words Sec. III In Mtg. re Bl 1994 <sup>259</sup> pg 3 Zet 143 Brittany Rd. Botany
27249 June 22, 1989	"				Charles J. Rulley <i>et al</i>	2012	410	45,000	Ph. V St 1-y Woodlind Townhouse
27188 June 22, 1989	"				Thomas E. Zollic <i>et al</i>	2012	344		Mtg Assign to Associate Nat'l Mtg. Corp. In Mtg. re Bl 1981
"	"		" "	" "	" "	2012	344		Pg 236 + Re Record Bl 1989 pg. 186
27433 June 23, 1989	"		JHA Security Pacific Bus. Dir. Inc.	Pacific <sup>Corp</sup> <i>et al</i>	Hal David Short <i>et al</i>	2012	561	300,000	Tract A: Zet 284 Conventure Dr + Chinquapin Lane Botany Woods Sec. 6
"	"		" "	" "	" "	2012	561		Tract B: Zet 284A Chinquapin Lane Botany Woods Sec VI
"	"		" "	" "	" "	2012	561		
27490 June 26, 1989	"				David C. Helms <i>et al</i>	2012	647	70,600	Lot 41 Greenbriar
27515 June 26, 1989	"				Martha P. Ponce	2012	683	35,500	One) Chick Spgs Sp. Green Lot 9 Sunset Ave (now Sherwood
27573 June 26, 1989	"				Allan H. Albert <i>et al</i>	Re-Record 2012	759	40,000	REM Bk 1982 pg 463 Lot 7 Phillips Lane see
27947 June 28, 1989	"				Bailor Pickelimer <i>et al</i>	2013	154	70,000	Zet 26 Oak Glen Sec. 2
28276 June 29, 1989	"				William Ray Fisher <i>et al</i>	2013	554	58,450	100 Prop. Rtg Unit 5-B. Holly Woods Hwy
28441 June 30, 89	"				Bobby Lee Smith <i>et al</i>	2013	752	110,000	Holly Trace Sec. 7 Lot 35 Cir. Slope Hts.

# INDIRECT or MORTGAGEE Index to Real Estate Mortgages — Greenville County, S. C.

15

REG. U. S. PAT OFFICE *Chas McCott* County Indexes Since 1888 An Identifying Trade Mark

Open at Proper Tab according to First Letter or Letters of Name and refer to Buff Sub-Index sheet for page reference.

COTT FAMILY NAME INDEX No. 75 © 1949  
MADE BY THE COTT INDEX COMPANY, COLUMBUS, OHIO  
SOLD BY PHOTO COPY SUPPLY, MAULDIN, S. C.

( )

FILE NUMBER DATE OF RECORD	MORTGAGEES FAMILY NAMES	GIVEN NAMES ABCDEFGHIJ	GIVEN NAMES KLMNO	GIVEN NAMES PQRSTUVWXYZ	MORTGAGORS	BOOK	PAGE	Amount	BRIEF DESCRIPTION, LOCATION, ETC. ( Not Warranted )
28460 June 30, 1989	Security		Mtg Corp.		Willie C. Redwards et al	2013	770	47,400	Lot 89 Canterbury Sec. II
28617 June 30, 1989	"		Mtg Corp.		Ampero Munoz	2013	954	28,150	Mtg. Co. Sec. I Lot 142 Village Homes for Poe
28690 June 30, 1989	"		Mtg. Corp.		Jay William Felty et al	2014	098	80,000	Lot 125 Brookfield East Sec. I
28817 July 3, 1989	"		Mtg Corp.		Peter W. Ryan et al	2014	212	99,750	Lot 14 Cedar Ridge Sec I
28811 July 3, 1989	"		Mtg Corp.		Ricky Z. Coleman et al	2014	241	61,750	Lot 2 + pt. lot 3 Wembley Way
28846 July 3, 1989	"		Mtg Corp.		English Wright et al	2014	317	85,300	Lot 50 Pine Brook Forest Sec I
28910 July 3, 1989	"		Mtg Corp.		Richard J. Penkert et al	2014	441	98,800	Lot 316 Wembley Pt. Home Est. Sec B
29121 July 5, 1989	"		Mtg Corp		Peter J. Elliman et al	Remond 2014	689	30,000	Stay Prop Proj for Mtg see Bk 1971 ps 87K Unit 6-D Lewis Village
29221 July 6, 1989	"		Mtg Corp	Manufacture Funding Pacific	David H. Shaw et al	2014	797	5,329	Lot 76 Northwood Sec I
29827 July 10, 1989	"		Mtg Corp		Olin R. McSherry et al	2015	487	25,000	Lot 12 Chandler Ridge Bata 2p
30241 July 12, 1989	"		Mtg Corp		Jonathan E. Zow et al	2015	918	60,000	Lot 52 Grand View Height
30429 July 13, 1989	"		Mtg Corp		Ralph W. Cooke et al	2016	146	50,650	5.0 acres plat Bk 19-H pg 32
30797 July 17, 1989	"		Mtg Corp		Bill D. Pittman et al	Re Record 2016	526	49,300	Lot 78 + pt. lot 77 Meridian Ave Super Hwy Home Site thick Spring Dp. Final Mtg see Bk 1992 ps 882
30938 July 17, 1989	"		Mtg Corp		Southern U. S. Realty Cap. et al	2016	700		Phil del for mtg see Bk 1988 ps 469 Release Lot 102 Forest Lake Grove 2p
31061 July 18, 1989	"		Financial serv. Inc.	Pacific	Robert E. Dennis et al	2016	856	40,001	1 acre Harrison Ridge Pt.



# INDIRECT or MORTGAGEE Index to Real Estate Mortgages — Greenville County, S. C.

REG. U. S. PAT. OFFICE *Chas McColl* County Indexes Since 1888 An Identifying Trade Mark

Open at Proper Tab according to First Letter or Letters of Name and refer to Buff Sub-Index sheet for page reference.

COTT FAMILY NAME INDEX No. 75 © 1949  
MADE BY THE COTT INDEX COMPANY, COLUMBUS, OHIO  
SOLD BY PHOTO COPY SUPPLY, MAULDIN, S. C.

FILE NUMBER DATE OF RECORD	MORTGAGEES FAMILY NAMES	GIVEN NAMES ABCDEFGHIJ	GIVEN NAMES KLMNO	GIVEN NAMES PQRSTUVWXYZ	MORTGAGORS	BOOK	PAGE	Amount	BRIEF DESCRIPTION, LOCATION, ETC. ( Not Warranted )
31334 July 19, 1989	Security		Mtg Corp		Jessie K. Arthur	2017	102	.00 44,050	Block E Lot 4 Brookpoint Sub
31903 July 21, 1989	"			Services Inc. Pacific Fin.	James Doyle William et al	✓	✓	✓	89-2434 Simpsonville Futures - 229 Douglas Dr.
31992 July 21, 1989	"		Mtg Corp		Robert J. Terlesky et al	Re Record 2017	732	.00 62,250	Lot 139 Ardmore Dr. Colonial Hills Sub. Sec. 3 For orig Mtg sub Pt 2008 Pg. 671
" "	"		"	"	"	2017	732		
32182 July 24, 1989	"		Mtg Corp		Raymond J. Ruffault et al	2017	932	.00 83,100	Concrete Pt III Lot 332 Kings Mt Dr
33004 July 27, 1989	"		Mtg Corp		Michael C. Doulay et al	2018	855	.00 40,450	Lot 3 Cape Hts
33016 July 27, 1989	"		Mtg Corp		Mark L. Payne et al	2018	870	.00 96,800	Atherton Way. Lot 30 Denver Pointe Sec 2
33199 July 28, 1989	"		Mtg Corp		Clayton L. Neska	2019	147	.00 116,400	Middle Brook Rd Lot 297 Sugar Creek Map 1
33198 July 28, 1989	"		Mtg Corp		Dean J. Buckley	2019	165	.00 33,250	Newland Lot 45 Burgess St
33065 July 28, 1989	"		Mtg Corp		Jodd Edwin Quattlebaum	2018	922	.00 42,750	Lot 74 Chestnut Hills
33494 July 31, 1989	1.		Mtg Corp		Marcus E. Cunningham Jr.	2019	586	.00 87,000	Lot 378 Wembley Rd Gower Mauldin
33529 July 31, 1989	11		Mtg Corp		David Edward Neeth	2019	624	.00 61,250	Lot 20 Verdin Estate Map III
33588 July 31, 1989	11		Mtg Corp		Thomas N. Napes et al	2019	721	.00 69,150	Sub. Simpsonville Sec II Lot 199 Boral Way Brentwood
33650 Aug 1, 1989	"		Mtg Corp		Sydney G. Coble et al	2019	820	.00 57,500	Langewood Sec 1 Lot 4 Old Easley Bridge Rd
33803 Aug 1, 1989	"		Mtg Corp		Keith Eric Waldrop	2019	955	.00 48,600	Chick Spgs Sp Lot 3 Hammet Bridge Rd
33867 Aug 1, 1989	"		Mtg Corp		Charles H. Stencil et al	2020	067	.00 78,300	Pt II 1.0 acres Dwelling Hts

# INDIRECT or MORTGAGEE Index to Real Estate Mortgages — Greenville County, S. C.

REG. U. S. PAT OFFICE *Chas McCott* County Indexes Since 1888 An Identifying Trade Mark

Open at Proper Tab according to First Letter or Letters of Name and refer to Buff Sub-Index sheet for page reference.

COTT FAMILY NAME INDEX No. 75 © 1949  
MADE BY THE COTT INDEX COMPANY, COLUMBUS, OHIO  
SOLD BY PHOTO COPY SUPPLY, MAULDIN, S. C.

( )

FILE NUMBER DATE OF RECORD	MORTGAGEES FAMILY NAMES	GIVEN NAMES ABCDEFGH	GIVEN NAMES IJKLMNO	GIVEN NAMES PQRSTUVWXYZ	MORTGAGORS	BOOK	PAGE	Amount	BRIEF DESCRIPTION, LOCATION, ETC. ( Not Warranted )
34099 Aug 2, 1989	Security				Richard A. Altizer <i>et al</i>	2020	386	48,350 <sup>00</sup>	Forest Ave C Pt lot 61 Pinesh Dr Deer
34174 Aug 2, 1989	"				Robert M. Moody	2020	466		For Mtg see Bk 1950 pg. 976 Mtg assign to Troy & Nicholas Inc
34225 Aug 3, 1989	"				Virgil C. Dwyman <i>et al</i>	2020	506	28,050 <sup>00</sup>	Lot 1 plat Bk 172 pg 56 Dr. Greenview
34259 Aug 3, 1989	"				Shandar Narayan <i>et al</i>	2020	649	91,500 <sup>00</sup>	Lot 8 & pt lot 9 Balentine 1 East Heathwood Dr
34444 Aug 4, 1989	"			Financial Sec. Pacific <i>et al</i>	Norman Brent Dignon <i>et al</i>	2020	817	24,148 <sup>54</sup>	Lot 14 Heathwood Bedford Dr
34516 Aug 4, 1989	"				William J. Arington <i>et al</i>	2020	933		For Mtg see Bk 1977 pg 13 + Renewal Mtg assign Shawmut Mtg Corp
34401 Aug 4, 1989	"				" " <i>et al</i>	2020	933		Bk 1983 pg 285
34686 Aug 7, 1989	"				John M. Hosmer <i>et al</i>	2020	798		Inc. For Mtg see Bk 2007 pg. 972 Mtg assign to Troy & Nichol
34898 Aug 7, 1989	"				Ronald P. Hicks <i>et al</i>	2021	236		Mtg Inc. For Mtg see Bk 2002 pg 329 Mtg assign Brunswick Capital
34942 Aug 8, 1989	"				Wesley E. Dinsley <i>et al</i>	2021	320		Mtg assign to Brunswick Capital Mtg Inc. For Mtg see Bk 1999 pg. 567
35032 Aug 8, 1989	"				Nancy G. Hester	2021	357		Mtg Inc. For Mtg see Bk 2003 pg 490 Mtg assign Brunswick Capital 1 Renewal Bk 2007 pg 326
34943 Aug 8, 1989	"				Robert L. Chiles <i>et al</i>	2021	408		Financial Inc. For Mtg see Bk 2011 pg 424 Mtg assign Brunswick Capital
34967 Aug 8, 1989	"				Mark M. Sweeney <i>et al</i>	2021	342		For Mtg see Bk 2010 pg. 368 Mtg assign to Troy & Nicholas Inc
	"				Willie C. Nedwards <i>et al</i>	2021	369		For Mtg see Bk 2013 pg. 770 Mtg assign to Troy & Nicholas Inc

# INDIRECT or MORTGAGEE Index to Real Estate Mortgages — Greenville County, S. C.

REG. U. S. PAT. OFFICE *Chas. McCall* County Indexes Since 1888 An Identifying Trade Mark

 Open at Proper Tab according to First Letter or Letters of Name and refer to Buff Sub-Index sheet for page reference.

COTT FAMILY NAME INDEX No. 75 © 1949  
MADE BY THE COTT INDEX COMPANY, COLUMBUS, OHIO  
SOLD BY PHOTO COPY SUPPLY, MAULDIN, S. C.

FILE NUMBER DATE OF RECORD	MORTGAGEES FAMILY NAMES	GIVEN NAMES ABCDEFGH	GIVEN NAMES IJKLMNO	GIVEN NAMES PQRSTUVWXYZ	MORTGAGORS	BOOK	PAGE	Amount	BRIEF DESCRIPTION, LOCATION, ETC. ( Not Warranted )
34992 Aug 8, 1989	Security		Mtg Corp		Bernard Stevens <sup>et al</sup>	2021	371		See Jan Mtg see Bl 2009 Pg. 591 Mtg assign to The Florida Group
35710 Aug 11, 1989	"		Mtg Corp		Michael A. Derylak <sup>et al</sup>	2022	037	112,000	Holly Ave Ln. Austin Sp. Lot 43 Hollybrook Way + Pine Forest
35769 Aug 11, 1989	"		Mtg Corp		Michael B. Bradley <sup>et al</sup>	2022	129	63,600	Lot 146 Vine Hill Rd
36001 Aug 14, 1989	"		Mtg Corp		Sam Barton <sup>et al</sup>	2022	383	177,750	Aragon Mill Sub. Lot 129 Dicondrossa Dr
36108 Aug 15, 1989	"		Mtg Corp		Deanis W. McElveen <sup>et al</sup>	2022	548	51,000	Mauldin Lot 120 Paston Ave
36151 Aug 15, 1989	"		Mtg Corp		Cheryl L. Maser	2022	567	63,600	.79 acres State Pk Rd
36215 Aug 15, 1989	"		Mtg Corp		A. Duwayne Manning <sup>et al</sup>	Re-record 2022	623	76,200	See Mtg see Bl 2009 pg 084 Lot 15 + ptd. 14
36231 Aug 15, 1989	"		Mtg Corp		Virgil C. Dryman <sup>et al</sup>	Re-record 2022	628	38,050	Bl 2020 pg 506 Lot 1 Re-record See Mtg see
36269 Aug 15, 1989	"		Mtg Corp		Howard Rosenbus <sup>et al</sup>	2022	671	74,500	See 8 Lot 293 Devenor Place
37242 Aug 21, 1989	"		Mtg Corp	Financial Serv Inc Pacific	Winston J. Futrell <sup>et al</sup>	2023	791	5,871	Lot 25 Clearwind Acres 89-2824
37382 Aug 22, 1989	"		Mtg Corp	Services, Inc. Pacific Fin	John L. Durlap	✓	✓	✓	Lituroe-30 Maya St.
37225 Aug 21, 1989	"		Mtg Corp		Burton W. Alder <sup>et al</sup>	2023	428		See Mtg see Bl 2009 pg 227 Mtg assign Doug + Nicholas Ave
37518 Aug 22, 1989	"		Mtg Corp		Michael Vincent Clark	2024	94		Lot 6 Sheridan Place
37459 Aug 22, 1989	"		Mtg Corp		Robert Lee Brewer <sup>et al</sup>	2023	998		See Mtg see Bl 2002 pg 156 Mtg assign Doug + Nicholas
37368 Aug 22, 1989	"		Mtg Corp		Bill D Pittman <sup>et al</sup>	Re-record 2023	951		Mtg see Bl 1992 pg 882 Mtg assign Edut Mtg Corp for
37614 Aug 23, 1989	"		Mtg Corp	Services Inc. Pacific Fin	Richard A. Reid <sup>et al</sup>	2024	206	10,000	Lot Maya St.

# INDIRECT or MORTGAGEE Index to Real Estate Mortgages — Greenville County, S. C.

REG. U. S. PAT. OFFICE *Chambers* County Indexes Since 1888 An Identifying Trade Mark

Open at Proper Tab according to First Letter or Letters of Name and refer to Buff Sub-Index sheet for page reference.

COTT FAMILY NAME INDEX No. 75 © 1949  
MADE BY THE COTT INDEX COMPANY, COLUMBUS, OHIO  
SOLD BY PHOTO COPY SUPPLY, MAULDIN, S. C.

( )

FILE NUMBER DATE OF RECORD	MORTGAGEES FAMILY NAMES	GIVEN NAMES ABCDEFGH	GIVEN NAMES IJKLMNO	GIVEN NAMES PQRSTUVWXYZ	MORTGAGORS	BOOK	PAGE	Amount	BRIEF DESCRIPTION, LOCATION, ETC. ( Not Warranted )
37797 Aug. 24, 1989	Security				<i>Services, Inc</i> <i>Pacific Financial</i> <i>Jerry R. Johnson et al</i>	✓	✓	✓	89-2859 Ziptures - 103 Chuckwood Dr.
37875 Aug 24, 1989	"		Mtg Corp		Dean J. Buckley	2024	451	33,250	2nd 45 Bungen St. Newland
37899 Aug 24, 1989	"		Financial Service Inc		<i>Pacific</i> Crichton D. Briggs, III	2024	465	6,375	2nd 10 Roward Dr. Sumner
37804 Aug 24, 1989	"		Mtg Corp.		<i>et al</i> U.S. Shelter Corp	2024	387		Release Lots 7, 9 + 11 Swanage
"	"		"		" "	2024	387		also rights + int. See Mtg see Bk 1718 pg 469
38237 Aug 25, 1989	"		Mtg Corp		<i>et al</i> James Barclay Radabaugh	2024	854	90,250	Lot 33 Half Mile Lake Pl
38441 Aug 28, 1989	"		Mtg Corp		Ernest M. Durovich	2025	112	95,500	2nd 22 Heritage Glen SE II
38504 Aug 28, 1989	"		Mtg Corp		<i>et al</i> John Joseph Maloney	2025	221		Corp. for mtg see Bk 1997 pg 497
38797 Aug 29, 1989	"		Mtg Corp		Howard Rosenberg	2025	415	74,500	Mtg assign to Shawmut mtg see B.
39035 Aug 30, 1989	"		"	"	Charles P. Jeter et al	2025	698	175,000	Sub D. Lot 30 Tarleton Way Sugar mill
39126 Aug 31, 1989	"		Mtg Corp.		<i>et al</i> Southern N. S. Realty	2025	852		Release pt lot 84 1/2 pt lot
"	"		"	"	" "	2025	852		83 Forest Lake Ph II see 1
39128 Aug 31, 1989	"		Mtg Corp		<i>corp</i> Southern U. S. Realty	2025	850		See mtg see Bk 1718 pg 469
"	"		"	"	" "	2025	850		Release pt lots 84 + 83 Forest Lake
39352 Sept 1, 1989	"		Mtg Corp		<i>et al</i> Robert A. Martin	2026	130	109,000	Phase II see I for mtg
39359 Sept 1, 1989	"		Mtg Corp		Paul E. Byrne	2026	136	119,200	see Bk 1715 pg 865 + easement Trst B Oak Crest Court

# INDIRECT or MORTGAGEE Index to Real Estate Mortgages — Greenville County, S. C.

REG. U. S. PAT. OFFICE *Chas McClellan* County Indexes Since 1888 An Identifying Trade Mark

Open at Proper Tab according to First Letter or Letters of Name and refer to Buff Sub-Index sheet for page reference.

COTT FAMILY NAME INDEX No. 75 © 1949  
MADE BY THE COTT INDEX COMPANY, COLUMBUS, OHIO  
SOLD BY PHOTO COPY SUPPLY, MAULDIN, S. C.

FILE NUMBER DATE OF RECORD	MORTGAGEES FAMILY NAMES	GIVEN NAMES ABCDEFGHIJ	GIVEN NAMES KLMNO	GIVEN NAMES PQRSTUVWXYZ	MORTGAGORS	BOOK	PAGE	Amount	BRIEF DESCRIPTION, LOCATION, ETC. ( Not Warranted )
39397 Sept 1, 1989	Security				Jerry Michael Fletcher	2026	168	.00 50,250	Westwood Sub Sec. 6 D'ville Lot 682 Yellow Wood Dr Austin
39521 Sept 1, 1989	"				Joseph B. Brown <i>et al</i>	2026	274	.00 71,950	Old North Estates Sub 3 Lot 365 Welwyn Court
39542 Sept 1, 1989	"				Dary W. Glass	2026	341	.00 50,600	Meadows Park Mtn. 2 <sup>nd</sup> Lot 21 + pt lot 22 Mauldin
39613 Sept 1, 1989	"				Clarence D. Sherron, Jr <i>et al</i>	2026	459	.00 67,300	Whitman Dr Heathwood Sub Lot 56 East Heathwood Dr + Lot mty sub Bk 2011 pg 190
39525 Sept 1, 1989	"				Christopher W. Kennedy <i>et al</i>	2026	394		Mty assign Jerry + Nichols Inc
39977 Sept 5, 1989	"				Lorin D. Olson <i>et al</i>	2026	927	.00 138,150	Lot 14 Sugar Creek Map 7 Ferrester Woods Sub 7
40065 Sept 6, 1989	"				William A. Touchstone <i>et al</i>	2026	970	.00 90,400	Lot 56 Cherry Hill Rd Village Sub 3
40183 Sept 6, 1989	"				William Scott Whiteside <i>et al</i>	2027	75	.00 38,650	Lot 20 Piedmont Mty Co.
40417 Sept 7, 1989	"				William Louis Bishop <i>et al</i>	2027	342	.00 24,350	Lot 23 Edgemont
40624 Sept 8, 1989	"			Dynamical Serv Inc Pacific	Charles Lindsay Strickland <i>et al</i>	2027	546	.59 7,091	Lot 99 Sunny Slopes
40749 Sept 11, 1989	"				Joel N. Griffin Jr <i>et al</i>	2027	667	.00 124,600	Lot 9 Harrison Hills Sub 89-3070 Rd. Simpsonville
41006 Sept 12, 1989	"			Services, Inc. Pacific Fin.	Walter Sullivan <i>et al</i>	✓	✓	✓	Fiftines - Rt. 3, 114 Fairground Capital Financing And Mty Co Mty assign Greenville Bk 2012 pg 647
40926 Sept 12, 1989	"				David C. Helms <i>et al</i>	2027	941		
"	"				" "	2027	941		
41058 Sept 12, 1989	"				U. S. Shelter Corp <i>et al</i>	2028	107		Sub 1 to mty sub Bk 1718 pg 469 Release Lot 82 Forest Lake Ph 2
41057 Sept 12, 1989	"				Southern U.S. Realty Corp	2028	105		Sub 1 to mty sub Bk 1715 pg 865 Release Lot 82 Forest Lake Ph 2



# INDIRECT or MORTGAGEE Index to Real Estate Mortgages — Greenville County, S. C.

REG. U. S. PAT. OFFICE *Chas McCott* County Indexes Since 1888 An Identifying Trade Mark

Open at Proper Tab according to First Letter or Letters of Name and refer to Buff Sub-Index sheet for page reference.

COTT FAMILY NAME INDEX No. 75 © 1949  
MADE BY THE COTT INDEX COMPANY, COLUMBUS, OHIO  
SOLD BY PHOTO COPY SUPPLY, MAULDIN, S. C.

( )

FILE NUMBER	MORTGAGEES	GIVEN NAMES	GIVEN NAMES	GIVEN NAMES	MORTGAGORS	BOOK	PAGE	Amount	BRIEF DESCRIPTION, LOCATION, ETC.
DATE OF RECORD	FAMILY NAMES	ABCDEFGHIJ	IJKLMNOP	QRSTUVWXYZ					( Not Warranted )
41107 Sept 12, 1989	Security		Mtg. Corp		Southern U.S. Realty Corp	2028	175		For Mtg on Bk 1715 pg. 865 Release Lot 69 Plat Bk 17-0 pg. 23
41193 Sept 13, 1989	"		" "		Kraig S. Armstrong	2028	249	110,000	20000000 Lyonderoga Dr Lot 136 Sugar Mill
41337 Sept 13, 1989	"		" "		Charles Ronald Greene	2028	486	60,000	20000000 Deborah Ann Greene 1.51 acres plat for Charles + pg. 23. For Mtg on Bk 1718 pg. 469
41282 Sept 13, 1989	"		" "		Southern U.S. Realty	2028	416		Release Lot 69 plat Bk 17-0
41506 Sept 14, 1989	"		" "		Clarence J. Sherron jr	2028	639	67,300	20000000 Re Record Dr. Hawthood 3000 sq mtg on Bk 2024 pg. 459 Lot 56 East Hawthood Dr. + Whitman
41819 Sept 18, 1989	"		" "		Jerry E. Zandsuz	2028	932	59,600	20000000 Lot 6 Plat Bk 17-P pg. 64
42055 Sept 18, 1989	"		" "		Southern U.S. Realty Corp	2029	184		Release Lot 102 Forest Lake Ph II Sec 1 also rights + interest
"	"		" "		" "	2029	184		For Mtg on Bk 1715 pg. 865
42388 Sept 20, 1989	"		Financial Serv. Inc.		James B. Woodward	2029	498	8,125	20000000 Pacific Lot 34 Mtg on Plat Bk 17R pg. 34
43420 Sept 27, 1989	"		Mtg Corp.		Brian Mitchell Jordan	2030	689	30,700	20000000 Lot 22 Sub for Duncan Mill View Road to
43826 Sept 29, 1989	"		Mtg Corp		Keith R. Kerlin	2031	231	40,400	20000000 Lots 83 + 84 Bailey St. Mountain
44186 Oct 2, 1989	"		Mtg Corp		Donn L. Groh	2031	726	35,000	20000000 Lot 54 Duplex 2 units
44167 Oct 2, 1989	"		Mtg Corp		Joel R. Vanderwood	2031	762	127,500	20000000 Lytle St Lot 290 Silverleaf Sub
44190 Oct 2, 1989	"		Mtg Corp		Ronald D. Peterson	2031	832	42,950	20000000 pt Lot 99 + pt Lot 98 Broadforest
44278 Oct 2, 1989	"		Mtg Corp.		Mary Francis Stallings jr.	2031	944	48,800	20000000 Lot 3 gown Rd
44361 Oct 2, 1989	"		Mtg Corp		John W. Styles jr.	2032	53	58,650	20000000 Lot 51 Broadforest

# INDIRECT or MORTGAGEE Index to Real Estate Mortgages — Greenville County, S. C.

REG. U. S. PAT. OFFICE *Chas McColl* County Indexes Since 1888 An Identifying Trade Mark

 Open at Proper Tab according to First Letter or Letters of Name and refer to Buff Sub-Index sheet for page reference.

COTT FAMILY NAME INDEX No. 75 © 1949  
MADE BY THE COTT INDEX COMPANY, COLUMBUS, OHIO  
SOLD BY PHOTO COPY SUPPLY, MAULDIN, S. C.

FILE NUMBER DATE OF RECORD	MORTGAGEES FAMILY NAMES	GIVEN NAMES ABCDEFGH	GIVEN NAMES IJKLMNO	GIVEN NAMES PQRSTUVWXYZ	MORTGAGORS	BOOK	PAGE	Amount	BRIEF DESCRIPTION, LOCATION, ETC. ( Not Warranted )
44434 Oct 3, 1989	Security		Mtgy Corp		Robert L. Chiles <sup>et al</sup>	2032	150		1st Mtgy see Bk 2011 pg 424 Mtgy assign American Mtgy Co.
44435 Oct 3, 1989	"		" "		Ronald P. Hicks <sup>et al</sup>	2032	148		2nd Mtgy see Bk 2002 pg 327 Mtgy assign Foster Mtgy Corp.
44433 Oct 3, 1989	"		Mtgy Corp		Wesley E. Zindley <sup>et al</sup>	2032	149		Mtgy see Bk 1999 pg 567 Mtgy assign Foster Mtgy Corp
45210 Oct 6, 1989	"		Mtgy Corp		Jessie K. Arthur	Re Record		.00	Sub. for Mtgy see Bk 2017 pg 102
45168 Oct 6, 1989	"		Mtgy Corp		Ralph W. Coode <sup>et al</sup>	2032	965	44,050	Lot 4 Fairmont Dr Brookforest Inc. 2nd Mtgy see Bk 2016 pg 146
45173 Oct 6, 1989	"		Mtgy Corp		Southern U.S. Realty <sup>Corp</sup>	2032	962		Mtgy assign Troy + Nichols see 2C+D for Mtgy see Bk 1715 pg 865
45384 Oct 9, 1989	"		Mtgy Corp		J. Thomas Zathorn, Jr	2032	969		Release Lot 64 Forest Lake Pt. I
45855 Oct 11, 1989	"		Mtgy Corp		Sydney B. Coble <sup>et al</sup>	2033	226	75,400	Cavalier Dr. Sec I Lot 2 Cavalier Wood
"	"		" "		" " "	2033	67		Mtgy assign Greenwell Capital Financial Inc. for Mtgy see Bk 2019 pg 820
45623 Oct 10, 1989	"		Mtgy Corp		Walter R. Slagle <sup>et al</sup>	2033	67		for Mtgy see Bk 2011 pg 617 Mtgy assign Troy + Nichols Inc
45886 Oct 11, 1989	"		Mtgy Corp		John Walter Workman	2033	478	.00	Additional City View
45909 Oct 11, 1989	"		Mtgy Corp		J. Thomas Zathorn, Jr	2033	692	29,950	Lot 19 City View St. Morgan Hill
45656 Oct 11, 1989	"		Mtgy Corp		Thomas E. Zollis <sup>et al</sup>	2033	743	250,000	Lot Brookside Way
"	"		" "		" " "	2033	521		Mtgy assign Foster Mtgy Corp for Mtgy see Bk 1981 pg 236 + Re Record Bk 1989 pg 186
46058 Oct 12, 1989	"		Mtgy Corp		W. Alan Bayne <sup>et al</sup>	2033	521	.00	Run Sub. Sec. I
46100 Oct 12, 1989	"		Mtgy Corp		Richard A. Altizer <sup>et al</sup>	2033	896	100,000	Lot 10 Milway Dr. Adams
									2nd Mtgy see Bk 2020 pg 386 Mtgy assign American Mtgy Corp.

# INDIRECT or MORTGAGEE Index to Real Estate Mortgages — Greenville County, S. C.

REG. U. S. PAT. OFFICE *ChemMark* County Indexes Since 1888 An Identifying Trade Mark

Open at Proper Tab according to First Letter or Letters of Name and refer to Buff Sub-Index sheet for page reference.

COTT FAMILY NAME INDEX No. 75 © 1949  
MADE BY THE COTT INDEX COMPANY, COLUMBUS, OHIO  
SOLD BY PHOTO COPY SUPPLY, MAULDIN, S. C.

FILE NUMBER DATE OF RECORD	MORTGAGEES FAMILY NAMES	GIVEN NAMES ABCDEFGHIJ	GIVEN NAMES KLMNO	GIVEN NAMES PQRSTUVWXYZ	MORTGAGORS	BOOK	PAGE	Amount	BRIEF DESCRIPTION, LOCATION, ETC. ( Not Warranted )
46250 Oct 15 1989	Security				Rebecca McKinney	2034	75	58,500	Sville Lot 197 Brentwood Sec IV
46350 Oct 13 1989	"				Gregory K. Hardigree	2034	179	47,900	Sec 7 Lot 11 East Highland Ests
46574 Oct 16 1989	"				David Edward Scott	2034	447		2017 mty see Bk 2019 pg 624 Mty assign Souran Mty Corp
46560 Oct 16 1989	"				Southern U.S. Realty Corp	2034	392		Sec 2 C + D. For Mty see Bk 1718 ps 469 Release dat 64 Forest Lake Phase I
46575 Oct 16 1989	"				Southern U.S. Realty Corp	2034	445		Sec I For Mty see Bk 1715 ps 865 Release dat 85 Forest Lake Phase II
46576 Oct 16 1989	"				Southern U.S. Realty Corp	2034	448		Sec I For Mty see Bk 1718 ps 469 Release dat 85 Forest Lake Phase II
46624 Oct 17 1989	"				John W. Staples Jr.	2034	498	58,650	see Bk 2032 ps 53 Lot 51 Broadmead For mty
46718 Oct 17 1989	"				Carl A. Schuff	2034	563	32,100	Westwood Lot 700 Austin Sp.
47037 Oct 18 1989	"				Southern U.S. Realty Corp	2034	814		Release dat 80 Forest Lake Phase II
"	"				" " " "	2034	814		Sec I + right, title + interest + hereditaments + appurtenances
"	"				" " " "	2034	814		right, title + interest For Mty see Bk 1715 ps 865
47183 Oct 19 1989	"				Reynolds V. Bolatete	2034	945	52,350	court Billingham Sec. I Sville dat 165 Cloverdale zone + Cloverdale
47193 Oct 19 1989	"				Joby E. Abernombie	2034	967	60,000	Oaklawn Sp. dat. S.C. Rd. 50 + Davis Rd
47269 Oct 19 1989	"				Amparo Miron	2035	55		For mty see Rem Bk 2013 pg 954 Mty assigned to Tracy + Nichols Inc.
47360 Oct 20 1989	"				Dennis W. McEucen et al	2035	150	51,000	For orig mty see Bk 2022 ps 548 Lot 120 Patton Ave Blendale Maulden
47463 Oct 20 1989	"				Donald H. Logue et al	2035	227	40,000	100 Creek Map 2 Sec. 1 Lot 214 Stone Ridge Ct. Sugar

# INDIRECT or MORTGAGEE Index to Real Estate Mortgages — Greenville County, S. C.

REG. U. S. PAT. OFFICE *Chas McCott* County Indexes Since 1888 An Identifying Trade Mark

Open at Proper Tab according to First Letter or Letters of Name and refer to Buff Sub-Index sheet for page reference.

COTT FAMILY NAME INDEX No. 75 © 1949  
MADE BY THE COTT INDEX COMPANY, COLUMBUS, OHIO  
SOLD BY PHOTO COPY SUPPLY, MAULDIN, S. C.

FILE NUMBER	MORTGAGEES FAMILY NAMES	GIVEN NAMES ABCDEFGH	GIVEN NAMES IJKLMNO	GIVEN NAMES PQRSTUWXYZ	MORTGAGORS	BOOK	PAGE	Amount	BRIEF DESCRIPTION, LOCATION, ETC. ( Not Warranted )
47460 Oct 20, 1989	Security				Robert C. Langloff et al	2035	232	50,000	Lot 38 Sugar Creek Villas
47473 Oct 20, 1989	"				Donald J. Rothrock Jr. et al	2035	237	85,000	Adams Run Sec 1 Lot 42 Keswick Trails
47499 Oct 20, 1989	"				Donald M. Anderson et al	2035	309	84,500	Poinsettia Sec. 4 S. Villa Lot 160 S. Almond H.P.
47357 Oct 20, 1989	"				Jodd Edwin Quattlebaum	2035	149		Mtg Assign Brenwick Capital Financial Inc. For Mtg see Bk 2018 pg 922
47797 Oct 23, 1989	"				by POP Nancy D. Norman Richard H. Norman	2035	149		
47631 Oct 23, 1989	"			Financial Services Pacific	Herman William Boslich et al	2035	713	70,550	D'ville Lot 189 Brentwood Sec IV
47980 Oct 24, 1989	"				James D. Bennett Jr. et al	2036	01	113,250	Enchanted Forest Lot 10 Cinderella Lane Marshall Ct
47992 Oct 24, 1989	"				William Dwight Long	2036	21	62,000	Lot Brookside Way + Lot 11 Great Lake Pt 1 Sec 1
47918 Oct 24, 1989	"				Vaughn Paul George et al	2035	935	103,500	Lot 15 Spring Forest
48208 Oct 25, 1989	"				Englist Wright et al	2036	257		Mtg Assign Brenwick Capital Financial Inc. For Mtg see Bk 2014 pg 317
48774 Oct 27, 1989	"				Jed Z. Harvey et al	2036	922	100,000	
48856 Oct 30, 1989	"				Thomas Wayne Harlow	2037	63	53,100	Sugar Creek Sub Sec I Lot 274 Silver Creek Court Hpts
48894 Oct 30, 1989	"			See above Pacific Financial	Ronald A. Armstrong et al	2037	101	8,221	Lot 37 Ridge Dr New Durham
48887 Oct 30, 1989	"				Kevin Lee Privette et al	2037	111	70,000	Lot 97 Bessa Forest Sec 2 Lot 21 Holland Pointe

# INDIRECT or MORTGAGEE Index to Real Estate Mortgages — Greenville County, S. C.

REG. U. S. PAT OFFICE *Chas McCotts* County Indexes Since 1888 An Identifying Trade Mark

 Open at Proper Tab according to First Letter or Letters of Name and refer to Buff Sub-Index sheet for page reference.

COTT FAMILY NAME INDEX No. 75 © 1949  
MADE BY THE COTT INDEX COMPANY, COLUMBUS, OHIO  
SOLD BY PHOTO COPY SUPPLY, MAULDIN, S. C.

( )

FILE NUMBER DATE OF RECORD	MORTGAGEES FAMILY NAMES	GIVEN NAMES ABCDEFGH	GIVEN NAMES IJKLMNO	GIVEN NAMES PQRSTUVWXYZ	MORTGAGORS	BOOK	PAGE	Amount	BRIEF DESCRIPTION, LOCATION, ETC. ( Not Warranted )
48985 Oct 30, 1989	Security		Mtg Corp		Nancy W. Monto	2037	233	114,750	Ph II Lot 205 Hunters Woods Sec 1
48967 Oct 30, 1989	"		" "		Elaine C. Gamble	2037	242	80,100	Lot 21 Homestead Dr
49130 Oct 31, 1989	"		Mtg Corp		James A. Stoecken	2037	392	146,000	Truck Sub Lot 32 Ridgewood Way Stone
49192 Oct 31, 1989	"		Mtg Corp		Mark Alan Peters	2037	480	65,500	Lot 9 Saluda Downs
49274 Oct 31, 1989	"		Mtg Corp		Harry A. Zetter	2037	566	54,300	Paris View Pt. lots 10 + 11 Darby Rd.
49467 Nov 1, 1989	"		Mtg Corp		Walter H. Brooks	2037	829	66,200	Lot 2 Forester Dr
49499 Nov 1, 1989	"		Mtg Corp		Benjamin E. Johnson	2037	888	38,850	Reg. Unit 140 Riverbank Horiz Prop
49766 Nov 2, 1989	"		Mtg Corp		E. Lee Heywood Jr.	2038	463	84,550	Lot 18 Wood Creek
49680 Nov 2, 1989	"		Mtg Corp		Wayle E. Clifford Jr.	2038	121	78,600	Lot 12 Pine Valley Sec 1
50022 Nov 3, 1989	"		Mtg Corp		Frederick A. Bieschen	2038	741	59,300	2 <sup>nd</sup> Sec 4 Lot 17 Jones Pines Estate, Butler
50115 Nov 6, 1989	"		Mtg Corp		David E. Stewart	2038	859	44,300	Prop Reg. Whit 23 Huntwood Hwy
50335 Nov 7, 1989	"		Mtg Corp		Beth A. Eliss	2039	010	65,700	Reg. Unit 5-C Holly Woods Horiz Prop
50635 Nov 8, 1989	"			Sec. Pacific Financial	Deborah Leftis	✓	✓	✓	89-3672 Futures - 17 Westbrook Drive
51262 Nov 13, 1989	"			Financial Serv. Inc.	Robert A. Jerry	2040	31	8,800	Sec III Lot 45 Theaterfield Estate
51261 Nov 13, 1989	"			Pacific	Steve Higgs	2040	33	27,458	+ also right, title + interest to land Lots 3 + 4 = 0.82 acres Austin 2 <sup>nd</sup> .
52092 Nov 17, 1989	"		Mtg Corp		Mark D. Vanerick	2040	940	80,000	Lot 19 Jones Ave

# INDIRECT or MORTGAGEE Index to Real Estate Mortgages — Greenville County, S. C.

REG. U. S. PAT. OFFICE *Chambers* County Indexes Since 1888 An Identifying Trade Mark

Open at Proper Tab according to First Letter or Letters of Name and refer to Buff Sub-Index sheet for page reference.

COTT FAMILY NAME INDEX No. 75 © 1949  
MADE BY THE COTT INDEX COMPANY, COLUMBUS, OHIO  
SOLD BY PHOTO COPY SUPPLY, MAULDIN, S. C.

FILE NUMBER DATE OF RECORD	MORTGAGEES FAMILY NAMES	GIVEN NAMES ABCDEFGHIJ	GIVEN NAMES JKLMNOPQ	GIVEN NAMES RSTUVWXYZ	MORTGAGORS	BOOK	PAGE	Amount	BRIEF DESCRIPTION, LOCATION, ETC. ( Not Warranted )
52580 Nov 21, 1989	Security			Financial Serv Pacific	Michael E. Lamb	2041	450	26,676 <sup>.07</sup>	Lot Pender Ln
52825 Nov 22, 1989	"		Mtg Corp		Abbas A. Shahrzadi <sup>etal</sup>	2041	835	77,200 <sup>.00</sup>	Sec II Zot 208 Del Norte Estate
53095 Nov 27, 1989	"		Mtg Corp		Quarles M. Johnson III <sup>etal</sup>	2042	158	66,700 <sup>.00</sup>	Lot 73 Orchard Creek 89-3937
53197 Nov 27, 1989	"			Sec. Inc. Pacific Fin.	Bobby Joe Henderson <sup>etal</sup>	✓	✓	✓	Littles - At 11 - Sunset Circle
53170 Nov 27, 1989	"		Mtg Corp		Brian Mitchell Jordan <sup>etal</sup>	2042	261		In Mtg on Bk 2030 pg 689 Mtg Assign to 3rd Mtg Corp
53245 Nov 28, 1989	"		Mtg Corp		Charles A. Stimpson <sup>etal</sup>	2042	318	84,900 <sup>.00</sup>	3.50 Acres McColl Rd. Zot Mtg on Bk 2014 pg 317
53239 Nov 28, 1989	"		Mtg Corp		English Wright <sup>etal</sup>	2042	326		Mtg assign American Mtg Co. Bellingham Sec. IV Diville
53500 Nov 29, 1989	"		Mtg Corp		Donald D. Forester <sup>etal</sup>	2042	598	59,850 <sup>.00</sup>	Zot 61 Beaverhill Court
53515 Nov 29, 1989	"		Mtg Corp		Timothy J. Gardner <sup>etal</sup>	Re Record 2042	624	85,400 <sup>.00</sup>	In Mtg on Bk 1975 pg 246 Zot 19 Half Mile Lake Dr. IA
53687 Nov 29, 1989	"		Mtg Corp		J. Thomas Zatham, Jr. <sup>etal</sup>	Re Record 2042	827	75,400 <sup>.00</sup>	Zot 2 Cavalier On Cavalier Woods Sec I In Mtg on Bk 2033 pg 226
53698 Nov 29, 1989	"			Financial Serv. Inc. Pacific	Marvin Smith <sup>etal</sup>	2042	884		Mtg on Bk 1999 pg 504 Modification Agreement In
53855 Nov 30, 1989	"		Mtg Corp		Gwonne F. Massey <sup>etal</sup>	2043	45	63,950 <sup>.00</sup>	Unit 100 Jamestown II In Mtg on Bk 1987 pg 246
53866 Nov 30, 1989	"		Mtg Corp		Jerry Lee Deague <sup>etal</sup>	2042	999		Mtg Assign to Foster Mtg Corp 89-4017
53915 Nov 30, 1989	"			Inc. Pacific Fin. Serv.	Harold Dean Walker <sup>etal</sup>	✓	✓	✓	Littles - 26 3rd Ave.
54044 Dec 1, 1989	"		Mtg Corp		Benjamin E. Johnson Jr. <sup>etal</sup>	Re Record 2043	329	38,850 <sup>.00</sup>	In Mtg on Bk 2037 pg 888 Unit 140 Riverview Hwy Prop. Reg



# INDIRECT or MORTGAGEE Index to Real Estate Mortgages — Greenville County, S. C.

REG. U. S. PAT. OFFICE *Chas McCotts* County Indexes Since 1888 An Identifying Trade Mark

Open at Proper Tab according to First Letter or Letters of Name and refer to Buff Sub-Index sheet for page reference.

COTT FAMILY NAME INDEX No. 75 © 1949  
MADE BY THE COTT INDEX COMPANY, COLUMBUS, OHIO  
SOLD BY PHOTO COPY SUPPLY, MAULDIN, S. C.

FILE NUMBER DATE OF RECORD	MORTGAGEES FAMILY NAMES	GIVEN NAMES ABCDEFGHIJ	GIVEN NAMES KLMNO	GIVEN NAMES PQRSTUVWXYZ	MORTGAGORS	BOOK	PAGE	Amount	BRIEF DESCRIPTION, LOCATION, ETC. ( Not Warranted )
54523 Dec 4, 1989	Security				David M. Milam <sup>et al</sup>	2043	889	73,350	pt lots 4+5 Alderden Ave
54660 Dec 4, 1989	"				Richard L. White <sup>et al</sup>	2044	62	79,000	Devenge Pointe Sec II Lot 31 Atherton way
54658 Dec 4, 1989	"				William Lech Plyler <sup>et al</sup>	2044	66	125,250	Sugar Creek map 5 Lot 91 Sugar Creek Ct
54524 Dec 4, 1989	"			Financial Serv. Corp Pacific	Ronald D. Cannon <sup>et al</sup>	2043	902	38,500	Zenace Ln Lot 31 Zenace Ave
54791 Dec 5, 1989	"				Joe Barker	2044	198	34,950	Lot 24 Essex Court
54972 Dec 6, 1989	"				William O. Hart <sup>et al</sup>	2044	417	67,500	Survey of C.E. Shehan pt Lot 3 = 2.00 acres
54986 Dec 6, 1989	"				Robert M. Moody	2044	433		Inc. In mtg on Bl 1950 pgs 976 Mtg assign to Troy + Nichols
55329 Dec 8, 1989	"				Michael A. Palm <sup>et al</sup>	2044	770	33,700	2.60 acres plat Bl 17-1 pg 95
55508 Dec 8, 1989	"				Craig R. Williams	2044	960	63,000	pt lots 6, 7+8 Hillcrest Cir Bl 1 Sec 1+II
55473 Dec 8, 1989	"				Margaret G. Edgar	2044	925	46,500	Unit 6-D Wenwood Town See mtg see Bl 2027 pg 342
55861 Dec 12, 1989	"				William Louis Bishop	2045	328		Mtg assign Fleet Mtg Corp See mtg see Bl 2026 pg 4
55948 Dec 13, 1989	"				Jack W. Durham <sup>et al</sup>	2045	450		Mtg assign Fleet Mtg Corp See mtg see Bl 2033 pg 692
55949 Dec 13, 1989	"				John Walter Wickman	2045	451		Mtg assign Fleet Mtg Corp See mtg see Bl 2002 pg 730
56030 Dec 13, 1989	"				Howard L. Davis <sup>et al</sup>	2045	537		Mtg assign Troy + Nichols Inc
56407 Dec 15, 1989	"			Financial Serv. Corp Pacific	Sally Chapman Brown <sup>et al</sup>	2045	998	4,543	See 1 Lot 7 Cotswold Zenace
56414 Dec 15, 1989	"				Jerry Ann Buchanan-Palmy	2046	56	46,000	Lot 22 plat Bl 18-C pg 6

# INDIRECT or MORTGAGEE Index to Real Estate Mortgages — Greenville County, S. C.

REG. U. S. PAT. OFFICE *Chem-Lite* County Indexes Since 1888 An Identifying Trade Mark

 Open at Proper Tab according to First Letter or Letters of Name and refer to Buff Sub-Index sheet for page reference.

COTT FAMILY NAME INDEX No. 75 © 1949  
MADE BY THE COTT INDEX COMPANY, COLUMBUS, OHIO  
SOLD BY PHOTO COPY SUPPLY, MAULDIN, S. C.

FILE NUMBER DATE OF RECORD	MORTGAGEES FAMILY NAMES	GIVEN NAMES ABCDEFGH	GIVEN NAMES IJKLMNO	GIVEN NAMES PQRSTUVWXYZ	MORTGAGORS	BOOK	PAGE	Amount	BRIEF DESCRIPTION, LOCATION, ETC. ( Not Warranted )
56309 Dec. 15, 1989	Security		Mtg Corp		John W. Styler <i>et al</i>	2045	909		Mtg Assign to First Union
"	"		"		"	2045	909		Mtg Corp. In Mtg on Bl 2032 ps 53 + Re Assess Bl 2034 pg 498
56380 Dec. 15, 1989	"		Mtg Corp		John J. Moser <i>et al</i>	2045	997		In Mtg on Bl 2022 ps 567 Mtg Assign to First Mtg Corp
56736 Dec. 18, 1989	"			Pacific Fin <i>ser.</i>	Rosa P. Layne	✓	✓	✓	89-4186 Easley Pictures - 106 Lemuel Lane
56737 Dec. 18, 1989	"			" <i>ser. Inc.</i>	Jairo P. Martinez	✓	✓	✓	89-4187 Pictures - 109 Bailey Street
56627 Dec. 18, 1989	"		Mtg Corp		William D. Scherer <i>et al</i>	2046	278	92.750	Know M. Scherer 2nd Survey for William D. +
56843 Dec. 19, 1989	"		Mtg Corp		James M. Hu Plessis	2046	540	49,800	Lat Plat Bl. 18-C pg. 29 In 1 + 2 Brook Forest Dr
57046 Dec. 20, 1989	"			Financial Ser Pacific	Wallace Nelson <i>et al</i>	2046	784	3,048	pat 39 Belle Meade See II
57299 Dec. 21, 1989	"		Mtg Corp		Sophie Stevens	2047	45	57,750	Lot 153 Gray Fox Run see Bl 2044 pg 198
57415 Dec. 21, 1989	"		Mtg Corp		Joe Barber <i>et al</i>	2047	220	34,950	Lot 24 Easley Ct Joe Mtg
57472 Dec. 21, 1989	"		Mtg Corp		Barry D. Westmark <i>et al</i>	2047	257	95,000	See 2 PA 1 Lot 76 Rushton Place
57502 Dec. 22, 1989	"		Mtg Corp		Jerry A. Jenkins	2047	296	63,450	Phase III Lot 79 Chatham Woods Sub
58008 Dec. 27, 1989	"			Pacific Fin <i>ser.</i>	Michael Beut	✓	✓	✓	89-4263 Pictures - 404 Ridgewood Dr.
57926 Dec. 27, 1989	"		Mtg Corp		Anne Marie Brette	2047	844	62,150	Lot 126 Country Club Estate Mtg on Bl 2018 pg 922.
57899 Dec. 27, 1989	"		"		Todd Edwin Quattlebaum	2047	813		Mtg assign to America's Mtg. Co. In
58119 Dec. 28, 1989	"		"		Mark D. Wolfe <i>et al</i>	2048	10	117,700	Place - Sec. 14 Lot 306 Windward Way - Derengas

# INDIRECT or MORTGAGEE Index to Real Estate Mortgages — Greenville County, S. C.

(15)

REG. U. S. PAT OFFICE *Chas McCorkle* County Indexes Since 1888 An Identifying Trade Mark

☞ Open at Proper Tab according to First Letter or Letters of Name and refer to Buff Sub-Index sheet for page reference.

COTT FAMILY NAME INDEX No. 75 © 1949  
MADE BY THE COTT INDEX COMPANY, COLUMBUS, OHIO  
SOLD BY PHOTO COPY SUPPLY, MAULDIN, S. C.

FILE NUMBER DATE OF RECORD	MORTGAGEES FAMILY NAMES	GIVEN NAMES ABCDEFGHIJ	GIVEN NAMES KLMNO	GIVEN NAMES PQRSTUVWXYZ	MORTGAGORS	BOOK	PAGE	Amount	BRIEF DESCRIPTION, LOCATION, ETC. ( Not Warranted )
58261 Dec 28, 1989	Security				Thomas W. Scott et al	2048	27	.00 90,000	Lt 38 Meadowbrook Sub.
58229 Dec 28, 1989	"				Keith H. Carter et al	2048	112	.00 77,375	Lt. 81 Crescent Casa Loma Estates
58289 Dec 28, 1989	"				Calvin E. King, Jr et al	2048	162	.00 51,300	Lt. 19 & pt. Lot 18 Courtyard Circle
58160 Dec 28, 1989	"			Services, Inc. Pacific Fin.	Timothy W. Cox et al	2048	39	.23 8,300	Sec. II Lt 29 Fairbrook Lane - Fenwick Hgts
58064 Dec 28, 1989	"			corp Dawson Mtg	Mark K. Mitchell	2047	967		Release of Lien from Judgment Roll 89-5376 For Mtg on Blk 1686 ps 519
"	"			" "	" "	2047	967		
58464 Dec 29, 1989	"				Ind + POA for Melissa B. Champion et al Joel K. Champion	2048	472	.00 85,000	Augusta Dr. West Lot 15 Augusta Trch sub.
58607 Dec 29, 1989	"				Gerald G. Stanley et al	2048	562	.00 145,000	Mill Sub Lot 63 Water Mill Rd Sugar

