

INDIRECT or MORTGAGEE Index to Real Estate Mortgages — Greenville County, S. C.

Open at Proper Tab according to First Letter or Letters of Name and refer to Buff Sub-Index sheet for page reference.

FILE NUMBER DATE OF RECORD	MORTGAGEES FAMILY NAMES	GIVEN NAMES ABCDEFGH	GIVEN NAMES IJKLMNO	GIVEN NAMES PQRSTUVWXYZ	MORTGAGORS	BOOK	PAGE	Amount	BRIEF DESCRIPTION, LOCATION, ETC. (Not Warranted)
18401 Dec. 21, 1984	Standard	Federal S	& L Assn.		^{a. s. c. Ltd. Pts.} Park Associates	1695	661	.00	Orchard Park "
18401 Dec. 21, 1984	"	"	"		^{a. s. c. Ltd. Pts.} Park Associates	1695	681	3,000,000	Parcel I & II "The Atrium at Orchard Park "
18792 Dec. 21, 1984	"	"	"		^{a. s. c. Ltd. Pts.} Park Associates			2,000,000	Parcel I & II "The Atrium at 84-6511
18792 Dec. 21, 1984	"	"	"		^{a. s. c. Ltd. Pts.} Park Associates	✓	✓	✓	Fixtures - 2 Parcels Orchard Park Dr. 84-6512
35304 Dec. 21, 1984	"	"	"		Park Associates, et al	✓	✓	✓	Fixtures - 2 Parcels - Orchard Park Dr. Sec. I Sugar Creek
4375 May 21, 1985	"	"	"		James W. Purcifull	1716	457	100,600	Lot 69 Sugar Creek Rd. map 3
10083 Aug 6, 1985	"	"	"		Russell G. Brown	1728	852	110,000	Lot 14 Summerplace Rd. mp 2 Sugar Creek Sec 1
10390 Sept 23, 1985	"	"	"		William M. Gordon	1736	976	100,000	Lot 192 on Oak Ridge Ct. Stone Ridge
10654 Sept. 25, 1985	"	"	"		Franklin Enterprises, Inc.	1737	549	107,600	Trce Ph. III Sec II Lot 42 Rosewood Lane Nally
11260 Sept. 27, 1985	"	"	"		George W. P. Williams Jr.	1737	953	99,950	Sec. 1A Lot 36 Sheppard St. Sinking
11313 Oct 1, 1985	"	"	"		Robert J. Ruchtmann	1738	725	76,000	Lot 130 Sennep Place Sec II
11936 Oct 1, 1985	"	"	"		E. Robert Hearn	1738	835	71,400	Section Pl. Sec II Lot 725 Saddle Tree Court "Craftstone Acres"
12453 Oct 4, 1985	"	"	"		Dennis L. Collier, et al	1739	631	62,600	Lot 24, Braughton Dr. Sec. H.
12676 Oct. 10, 1985	"	"	"		B. Larke Jameson	1740	363	44,650	Lots 5 & 6 Grove Park
12701 Oct 11, 1985	"	"	"		Robert L. Dawson et al	1740	707	68,000	Pt. lot 1 East Lulluh Dr.
13023 Oct 11, 1985	"	"	"		J. Keith Brooks, et al	1740	739	112,950	Lot 1 Tree Court
Oct 15, 1985	"	"	"		Richard S. Fisher et al	1741	240	38,000	Sec F Lot 2 Wembley Road Kover Est.


INDIRECT or MORTGAGEE Index to Real Estate Mortgages — Greenville County, S. C.

Open at Proper Tab according to First Letter or Letters of Name and refer to Buff Sub-Index sheet for page reference.

FILE NUMBER DATE OF RECORD	MORTGAGEES FAMILY NAMES	GIVEN NAMES ABCDEFGHIH	GIVEN NAMES IJKLMNO	GIVEN NAMES PQRSTUVWXYZ	MORTGAGORS	BOOK	PAGE	Amount	BRIEF DESCRIPTION, LOCATION, ETC. (Not Warranted)
13099 Oct 16, 1985	Standard	Federal	Savings and	Loan Assn	Donald A. Grant	1741	342	37,000	Lot 99 Palmetto Downs Couch Hills
13412 Oct 16, 1985	"	"	"	"	Robert W. Church	1741	361	55,000	Lot 170 old Orchard Lane P. H. D.
13423 Oct. 17, 1985	"	"	"	"	N. A. Nanni, III	1741	796	118,300	Lot 26 1200 Pelham P.H.I. Sect
13845 Oct. 22, 1985	"	"	"	"	Linda Meador Pujer by atty. in part J. Len Mc Lenn	1742	342	115,300	112 Chanticleer Sec II & III Lot 122 Chapman Rd. 4th lot
13950 Oct. 22, 1985	"	"	"	"	Viphandh Kaengpithya et al	1742	437	43,000	Dengeron Pl. Sec 2 Lot 4 Richfield Terrace
14890 Oct. 30, 1985	"	"	"	"	John A. Messer, Jr. et al	1743	918	83,000	Suwanogate P.H.I. Lot 3 Sandycreek Way
15015 Oct. 30, 1985	"	"	"	"	LaRay B. Lewis, Jr. et al	1744	80	62,800	Lot 169 Boyd Blvd. "Maple Park"
15174 Oct. 31, 1985	"	"	"	"	Nancy D. Roney et al	1744	970	90,000	Lot 50 Pelham Cts Sec. II Pelham Estn.
15369 Nov. 1, 1985	"	"	"	"	Timothy D. Calton et al	1744	623	103,000	Lot 50 Cape Charles Rd.
15887 Nov. 6, 1985	"	"	"	"	Preston M. Baker et al	1745	332	80,000	Lot 17 Walden Ct. Walden Pond
16135 Nov. 7, 1985	"	"	"	"	Luther Robert Kay et al	1745	487	80,000	Lot 30 Dengeron Pointe Sec II on Mt. air R.E.M. Blk. 1238 835
16158 Nov. 8, 1985	"	"	"	"	E. Robert Dixon	1745	414		Mtg. assign. Sub. Home Loan Mtg. Corp Augustin St.
16121 Nov. 8, 1985	"	"	"	"	Franklin Enterprises Inc.	1745	585	57,200	Lot 12 Carlton Dr. Pine Valley Cts Sec. I
16236 Nov. 8, 1985	"	"	"	"	Raymond Neil Campbell et al	1745	764	99,000	Lot 40 Collins Creek "Collins Creek Lghn
16695 Nov. 14, 1985	"	"	"	"	Earl A. Wergan Jr. et al	1746	421	46,000	Lot 101 Neckham Ct. Heritage Condo. Horiz. Prop. Reg.
16927 Nov. 15, 1985	"	"	"	"	Robert C. Posa	1746	709	46,000	Unit 9 - D Brearcreek

INDIRECT or MORTGAGEE Index to Real Estate Mortgages — Greenville County, S. C.

REG. U. S. PAT. OFFICE *Chas McCorkle* County Indexes Since 1888 An Identifying Trade Mark

 Open at Proper Tab according to First Letter or Letters of Name and refer to Buff Sub-Index sheet for page reference.


COTT FAMILY NAME INDEX No. 75 © 1949
MADE BY THE COTT INDEX COMPANY, COLUMBUS, OHIO
SOLD BY WALKER, EVANS & COGSWELL CO., CHARLESTON, S. C.

(B)

FILE NUMBER DATE OF RECORD	MORTGAGEES FAMILY NAMES	GIVEN NAMES ABCDEFGH	GIVEN NAMES IJKLMNO	GIVEN NAMES PQRSTUVWXYZ	MORTGAGORS	BOOK	PAGE	Amount	BRIEF DESCRIPTION, LOCATION, ETC. (Not Warranted)
16947 Nov. 15, 1985	Standard	Federal S & L Assn.			James A. Bauer, et al	1746	767	77,400	Batony Woods Sec. 5 Lot 228 Hiawatha Dr.
18137 Nov 27, 1985	"	"	"	"	Anne C. Shuttleworth	1748	420	42,000	Unit 24 - Sugar Creek Valley Unit 24 - Sugar Creek Valley
18140 Nov 27, 1985	"	"	"	"	Malcolm P. Ninen, Jr et al	1748	431	105,000	Site Lot 33 Forest Lane Meyer Park
18597 Dec 2, 1985	"	"	"	"	H. Michael Moody et al	1749	161	60,800	Lot 59 Swinton Ave. Cedar Vale
18606 Dec 2, 1985	"	"	"	"	Dawn Leah Fargo	1749	171	54,150	Section 5 will Lot 95 Orion Dr. Brentwood
18639 Dec 3, 1985	"	"	"	"	Kenneth H. Wessel et al	1749	225	80,000	Map 4 Sec. 5 Sugar Creek Lot 130 Sugar Creek Lane
18773-B Dec 3, 1985	"	"	"	"	Elwood Mack Comfort et al	1749	410	66,000	Sec. 2 Imperial Dr. Lot 22 Wellington Green
19213 Dec 6, 1985	"	"	"	"	Thomas A. Gomen, Jr.	1749	981	49,000	Site Lot 168 Brentwood Way Brentwood
19343 Dec 9, 1985	"	"	"	"	James C. Dzomba et al	1750	211	40,000	Prop. Reg. Unit 28 Holly Lowne Hwy
19443 Dec 10, 1985	"	"	"	"	Robert L. McLeod et al	1750	324	115,000	Northgate Pt lot 22 Avondale Dr.
19747 Dec 12, 1985	"	"	"	"	Kenneth H. Wessel et al	1750	840	80,000	Re Record Lot 130 Sugar Creek Lane Map
"	"	"	"	"	" " "	1750	840		4 Sec. 5 Sugar Creek In orig see R EM bk 1749 Pg 225
19731 Dec 12, 1985	"	"	"	"	B. Park Jamison et al	1750	844		In mtg. sub Em bk. 1740 pg. 363 mtg. assigned Fed Home Loan Mtg. Corp.
19731 Dec 12, 1985	"	"	"	"	J. Keith Brooks et al	1751	30		In mtg. sub Em bk. 1740 pg. 739 mtg. assigned Fed Home Loan Mtg. Corp.
19883 Dec 13, 1985	"	"	"	"	C. P. Troutman, Jr. et al	1751	48	103,000	Lot 20 Riverdown
20281 Dec 17, 1985	"	"	"	"	William A. Coate	1751	688	74,000	Lot 9 Cleveland St.

INDIRECT or MORTGAGEE Index to Real Estate Mortgages — Greenville County, S. C.

() REG. U. S. PAT. OFFICE *Chas McCorkle* County Indexes Since 1888 An Identifying Trade Mark

 Open at Proper Tab according to First Letter or Letters of Name and refer to Buff Sub-Index sheet for page reference.

COTT FAMILY NAME INDEX No. 75 © 1949
MADE BY THE COTT INDEX COMPANY, COLUMBUS, OHIO
SOLD BY WALKER, EVANS & COGSWELL CO., CHARLESTON, S.C.

FILE NUMBER DATE OF RECORD	MORTGAGEES FAMILY NAMES	GIVEN NAMES ABCDEFGHIJ	GIVEN NAMES KLMNO	GIVEN NAMES PQRSTUVWXYZ	MORTGAGORS	BOOK	PAGE	Amount	BRIEF DESCRIPTION, LOCATION, ETC. (Not Warranted)
20557 Dec. 19, 1985	Standard				Donald Ray Hawthorne et al	1752	152	.00 52,000	Lot 17 abn Lot 16 Golden Creek
20980 Dec. 23, 1985	'				Robert B. Dowis et al	1752	970	.00 124,000	Lot 144 River Down sec. 11
20917 Dec 23, 1985	'				Alan C. Bulbert, et al	1752	861	.00 53,150	Lot 6 Pleasantdale Circle
21153 Dec 24, 1985	..				David M. Cumbric et al	1753	265	.00 54,000	Tracts 5, 7 & 28
21461 Dec. 30, 1985	..				Brad B. Smith et al	1753	708	.00 50,000	Lot 6 Prentiss Ave
21677 Dec. 31, 1985	'				Southland Dev. Co. Inc.	1754	33	.00 190,000	Lot 8 Cleveland St.
21932 Jan 2, 1986	..				Ronald H. Brown, et al	1754	524	.00 66,000	Lot 11 Taylor Hgts
22078 Jan 3, 1986	..				Richard A. Rice et al	1754	863	.00 98,750	Lot 32 Fernwood Dr. Edwards
22299 Jan 6, 1986	..				George Ray Duty, Jr. et al	1755	147	.00 188,000	Ashton Lot 1 Ashton Way
22773 Jan 9, 1986	'				Alan C. Reed, et al	1755	872	.00 42,400	Vannoy St. Lot 43 + pt. lots 42 + 44
22991 Jan 10, 1986	..				Gregory D. Platt et al	1754	233	.00 71,500	Lot 22, Chandler Ridge
23367 Jan 14, 1986	..				Richard L. Leonardi	1756	601	.00 82,000	Lot 35 Silverleaf St. 1A
23256 Jan 14, 1986	..				William A. Coates	1756	652		In mtg. su R.E.M. Bl 1751 pg. 688
23250 Jan 14, 1986	..				N. Michael Morby, et al	1756	653		Mtg. assigned to Fed. Home Loan Mtg. Corp In mtg. su R.E.M. Bl 1749 pg. 161
23469 Jan. 15, 1986	'				Cross Creek Dev. Corp	1756	762	.00 81,200	Mtg. assigned to Fed. Home Loan Mtg. Corp Lot 8 Bradley station
23671 Jan. 16, 1986	..				Herbert C. Burnham, Jr. et al	1756	965	.00 78,850	Unit 4-B Sugar Creek Villas

INDIRECT or MORTGAGEE Index to Real Estate Mortgages — Greenville County, S. C.

REG. U. S. PAT. OFFICE *Chas. M. Cotts* County Indexes Since 1888
An Identifying Trade Mark

Open at Proper Tab according to First Letter or Letters of Name and refer to Buff Sub-Index sheet for page reference.

COTT FAMILY NAME INDEX No. 75 © 1949
MADE BY THE COTT INDEX COMPANY, COLUMBUS, OHIO
SOLD BY WALKER, EVANS & COGSWELL CO., CHARLESTON, S.C.

15
(C)

FILE NUMBER DATE OF RECORD	MORTGAGEES FAMILY NAMES	GIVEN NAMES ABCDEFGHIJ	GIVEN NAMES KLMNO	GIVEN NAMES PQRSTUVWXYZ	MORTGAGORS	BOOK	PAGE	Amount	BRIEF DESCRIPTION, LOCATION, ETC. (Not Warranted)
24516 Jan 24, 1986	Standard	Federal S & L Assn			Jack D. Driffeth	1757	913	62,550 ^{.00}	Lot C Lowndes Ave.
24666 Jan 27, 1986	"	"	"	"	R. Stephen Crapps ^{etal}	1758	133	75,000 ^{.00}	Lot 19 Sycraft, Sec. II
24756 Jan 28, 1986	"	"	"	"	George W. P. Williams ^{etal}	1758	235		Copy for mtg see REM Bk 1737 pg 953 mtg assigned to Fed Home Loan mtg
24756 Jan 28, 1986	"	"	"	"	Dennis L. Collier ^{etal}	1758	236		Copy for mtg see REM Bk 1739 pg 631 mtg assigned to Fed Home Loan mtg
24756 Jan 28, 1986	"	"	"	"	Donald R. Grant ^{etal}	1758	237		Copy for mtg see REM Bk 1741 pg 342 mtg assigned to Fed Home Loan mtg
24756 Jan 28, 1986	"	"	"	"	Robert L. Dawson ^{etal}	1758	238		Copy for mtg see REM Bk 1740 pg 707 mtg assigned to Fed Home Loan mtg
24756 Jan 28, 1986	"	"	"	"	James A. Bauer ^{etal}	1758	239		Copy for mtg see REM Bk 1746 pg 767 mtg assigned to Fed Home Loan mtg
24756 Jan 28, 1986	"	"	"	"	Robert C. Pass	1758	240		Copy for mtg see REM Bk 1746 pg 767 mtg assigned to Fed Home Loan mtg
24756 Jan 28, 1986	"	"	"	"	Thomas S. Cromer, Jr. ^{etal}	1758	241		Copy for mtg see REM Bk 1749 pg 981 mtg assigned to Fed Home Loan mtg
24756 Jan 28, 1986	"	"	"	"	Robert L. McLeod ^{etal}	1758	242		Copy for mtg see REM Bk 1750 pg 324 mtg assigned to Fed Home Loan mtg
24756 Jan 28, 1986	"	"	"	"	Timothy D. Carlson ^{etal}	1758	243		Copy for mtg see REM Bk 1744 pg 623 mtg assigned to Fed Home Loan mtg
24756 Jan 28, 1986	"	"	"	"	By atty in fact W. Jan McLaren ^{etal} Eiphandh Roengpithya	1758	244		Copy for mtg see REM Bk 1742 pg 438 mtg assigned to Fed Home Loan mtg
24756 Jan 28, 1986	"	"	"	"	William M. Gordon ^{etal}	1758	245		Copy for mtg see REM Bk 1736 pg 976 mtg assigned to Fed Home Loan mtg
24756 Jan 28, 1986	"	"	"	"	Nancy L. Avery	1758	246		Copy for mtg see REM Bk 1744 pg 290 mtg assigned to Fed Home Loan mtg
24756 Jan 28, 1986	"	"	"	"	Linda Meador Price	1758	247		Copy for mtg see REM Bk 1742 pg 342 mtg assigned to Fed Home Loan mtg
24756 Jan 28, 1986	"	"	"	"	Robert J. Ruhlmann, ^{etal}	1758	248		Copy for mtg see REM Bk 1738 pg 425 mtg assigned to Fed Home Loan mtg

INDIRECT or MORTGAGEE Index to Real Estate Mortgages — Greenville County, S. C.

() REG. U. S. PAT. OFFICE *Chas McCatt* County Indexes Since 1888 An Identifying Trade Mark

Open at Proper Tab according to First Letter or Letters of Name and refer to Buff Sub-Index sheet for page reference.

COTT FAMILY NAME INDEX No. 75 © 1949
MADE BY THE COTT INDEX COMPANY, COLUMBUS, OHIO
SOLD BY WALKER, EVANS & COGSWELL CO., CHARLESTON, S.C.

FILE NUMBER DATE OF RECORD	MORTGAGEES FAMILY NAMES	GIVEN NAMES ABCDEFGHIJ	GIVEN NAMES JKLMNO	GIVEN NAMES PQRSTUVWXYZ	MORTGAGORS	BOOK	PAGE	Amount	BRIEF DESCRIPTION, LOCATION, ETC. (Not Warranted)
24756 Jan. 28, 1986	Standard	Fed. S & L Assn			Richard S. Fisher et al	1758	249		Corp. for mtg. see Rem Bk. 1741 pp. 240 Mtg. assigned to Fed. Home Loan Mtg. Corp.
24756 Jan. 28, 1986	"	"	"	"	LeRoy B. Lewis, Jr. et al	1758	250		For mtg. see Rem Bk. 1744 pp. 80 Mtg. assigned Fed. Home Loan Mtg. Corp.
24756 Jan. 28, 1986	"	"	"	"	Malcolm P. Miner, Jr. et al	1758	251		For mtg. see Rem Bk. 1748 pp. 431 Mtg. assigned Fed. Home Loan Mtg. Corp.
24756 Jan. 28, 1986	"	"	"	"	Russell D. Brown et al	1758	252		For mtg. see Rem Bk. 1728 pp. 852 Mtg. assigned Fed. Home Loan Mtg. Corp.
24756 Jan. 28, 1986	"	"	"	"	Earl A. Wirgan, Jr. et al	1758	253		For mtg. see Rem Bk. 1746 pp. 421 Mtg. assigned Fed. Home Loan Mtg. Corp.
24756 Jan. 28, 1986	"	"	"	"	Raymond Neil Campbell et al	1758	254		For mtg. see Rem Bk. 1745 pp. 766 Mtg. assigned Fed. Home Loan Mtg. Corp.
24756 Jan. 28, 1986	"	"	"	"	Robert W. Chrusch et al	1758	255		For mtg. see Rem Bk. 1741 pp. 361 Mtg. assigned Fed. Home Loan Mtg. Corp.
24756 Jan. 28, 1986	"	"	"	"	Kenneth H. Wesel et al	1758	256		Mtg. assigned Kenneth H. Wesel et al
"	"	"	"	"	"	1758	256		For mtg. see Rem Bk. 1749 pp. 225 Care needed 1750 pp. 840
24967 Jan. 29, 1986	"	"	"	"	J. Michael Austell et al	1758	558	68,650	00 Village Home Unit H, Blg. Sugar Creek
25399 Jan. 31, 1986	"	"	"	"	Ref. W. Jones et al	1759	66	74,000	00 Lot 29 Westover Place Plantation Ph 3 Sec. 3
25736 Feb. 4, 1986	"	"	"	"	Franklin Enterprises, Inc.	1759	620	108,800	00 Lot 64 Plantation Dr. Holly Tree Sec. 3 Sugar Creek
25735 Feb. 4, 1986	"	"	"	"	James F. Davis et al	1759	631	120,000	00 Lot 64 1/2 W. Kingfield Rd. Map 3 North
26292 Feb. 10, 1986	"	"	"	"	Edward B. Kaczmarczyk et al	1760	385	60,000	00 Apts. Highland Terrace Lot 23 & pt lot 24, Montclair
26367 Feb. 10, 1986	"	"	"	"	Gregory D. Platt et al	1760	522		For mtg. see Rem Bk. 1756 pp. 233 Mtg. assign Fed. Home Loan Mtg. Corp.
26367 Feb. 10, 1986	"	"	"	"	Richard L. Leonardi et al	1760	523		For mtg. see Rem Bk. 1756 pp. 601 Mtg. assign Fed. Home Loan Mtg. Corp.

INDIRECT or MORTGAGEE Index to Real Estate Mortgages — Greenville County, S. C.

REG. U. S. PAT. OFFICE *Chas McCott* County Indexes Since 1888 An Identifying Trade Mark

☞ Open at Proper Tab according to First Letter or Letters of Name and refer to Buff Sub-Index sheet for page reference.

COTT FAMILY NAME INDEX No. 75 © 1949
MADE BY THE COTT INDEX COMPANY, COLUMBUS, OHIO
SOLD BY WALKER, EVANS & COGSWELL CO., CHARLESTON, S.C.

(12)

FILE NUMBER	MORTGAGEES FAMILY NAMES	GIVEN NAMES ABCDEFGHIJ	GIVEN NAMES KLMNO	GIVEN NAMES PQRSTUVWXYZ	MORTGAGORS	BOOK	PAGE	Amount	BRIEF DESCRIPTION, LOCATION, ETC. (Not Warranted)
26367 Feb 10, 1986	Standard				Bred B. Smith et al	1760	524		In mty. see Rem Bk. 1753 pg. 708 mty. assign. Fed. Home Loan mty. corp.
26367 Feb 10, 1986	"				Ronald N. Brown et al	1760	525		In mty. see Rem Bk. 1754 pg. 524 mty. assign. Fed. Home Loan mty. corp.
26367 Feb 10, 1986	"				Donald Ray Hawthorne et al	1760	526		In mty. see Rem Bk. 1752 pg. 152 mty. assign. Fed. Home Loan mty. corp.
26367 Feb 10, 1986	"				Richard A. Ree et al	1760	527		In mty. see Rem Bk. 1754 pg. 863 mty. assign. Fed. Home Loan mty. corp.
26367 Feb 10, 1986	"				David M. Columbia et al	1760	528		In mty. see Rem Bk. 1753 pg. 265 mty. assign. Fed. Home Loan mty. corp.
27886 Feb 25, 1986	"				Eugene R. Lilly et al	1762	284	44,000	.20 Northwood Hills Lot 35 Kingsbury Rd.
27982 Feb 26, 1986	"				Newey Corriker	1762	425	18,503	.72 Lot 41 Idlewild
28059 Feb 26, 1986	"				Bobby E. Joister, Jr.	1762	519	43,650	.00 Shadowlawn Pt lot 21 Parker Rd.
28099 Feb 27, 1986	"				Nelson L. Neal, et al	1762	575	61,500	.00 3.83 Acres.
28102 Feb 27, 1986	"				Bernice Smith	1762	584	33,500	.00 Dellbrook Estate Lot 6 Dellbrook Dr.
28223 Feb 28, 1986	"				Edwin D. Baker et al	1762	939	35,000	.00 Lot 2: .52 acre easement
28224 Feb 28, 1986	"				Nancy Davis Barner	1762	747	60,000	.01 Ln. Cleveland Court lot 173 + pt. lot 174 Knollwood
28390 Feb 28, 1986	"				Robert W. Johnson	1763	10	56,000	.00 Mrs. Phyllis sec 2 Lot 8 Pleeneger Court Holly
28655 Mar 3, 1986	"				Dorson A. Peterson	1763	377	117,900	.01 Superlark sec 2 map 100 Lot 443 Sweetwater Court
28746 Mar 4, 1986	"				Betty B. Hall et al	1763	540	63,650	.00 Lot 14 Bidden Creek lots. P & E
28755 Mar 4, 1986	"				John V. Boyette Jr et al	1763	554	91,000	.00 Sec II map 2 Lot 112 Hillborough In Forest

INDIRECT or MORTGAGEE Index to Real Estate Mortgages — Greenville County, S. C.

REG. U. S. PAT. OFFICE *Chas McCott* County Indexes Since 1888 An Identifying Trade Mark


Open at Proper Tab according to First Letter or Letters of Name and refer to Buff Sub-Index sheet for page reference.

COTT FAMILY NAME INDEX No. 75 © 1949
MADE BY THE COTT INDEX COMPANY, COLUMBUS, OHIO
SOLD BY WALKER, EVANS & COGSWELL CO., CHARLESTON, S.C.

FILE NUMBER DATE OF RECORD	MORTGAGEES FAMILY NAMES	GIVEN NAMES ABCDEFGHIJ	GIVEN NAMES JKLMNO	GIVEN NAMES PQRSTUVWXYZ	MORTGAGORS	BOOK	PAGE	Amount	BRIEF DESCRIPTION, LOCATION, ETC. (Not Warranted)
28904 Mar. 4, 1986	Standard	Federal S & L Asso.			James F. Davis, et al	1763	696		For mtg. see Rem. Bl. 1759 pg. 631 mtg. design. Fed. Home Loan Mtg. Corp.
28904 Mar. 4, 1986	'	'			Jack S. Griffith	1763	697		For mtg. see Rem. Bl. 1757 pg. 913 mtg. design. Fed. Home Loan Mtg. Corp.
28904 Mar. 4, 1986	"	"			Alan C. Reed, et al	1763	698		For mtg. see Rem. Bl. 1755 pg. 872 Mtg. assigned Fed. Home Loan Mtg. Corp.
29037 Mar. 6, 1986	"	"	"	"	Stephen J. Henry, et al	1763	842	90,500	Power Estates Lot 436 Sagamore Sec. 10
29054 Mar. 6, 1986	"	"	"	"	Robert A. Rice	1763	850	52,000	Lot 1 Jones Ave.
29095 Mar. 6, 1986	"	"	"	"	Julian Ray Pace, et al	1763	903	30,000	Lot Paris mt. Jr. Pl. Inset 22 Duncan Chapel
29188 Mar. 7, 1986	"	"	"	"	John R. Devlin, Jr.	1764	57	36,000	Lot 18 Stewart St. Kanatonah
29566 Mar. 11, 1986	"	"	"	"	James N. Cotton, et al	1764	530	125,000	Super Creek Sec. 1 map Lot 5 23 Hunting Hill Circle
29582 Mar. 11, 1986	"	"	"	"	Walter C. Warham, et al	1764	557	115,000	Super Creek Sec. 1 map Lot 319 Super Creek Road
30023 Mar. 13, 1986	"	"	"	"	James B. Davis, et al	1765	77	88,000	Lot 6 Spartan Place
30085 Mar. 14, 1986	"	"	"	"	San-DeL Builders, Inc., et al	1765	156	53,600	Lot 11 Silder Creek Est. Pl. 1 Re Record
30093 Mar. 14, 1986	"	"	"	"	J. D. Hall, Jr., et al	1765	301	63,650	Lot 14 Silder Creek Est. Pl. 1 In Orig. see Rem. Bl. 1763 pg. 540
30553 Mar. 19, 1986	"	"	"	"	Edward H. Stall, Jr., et al	1765	749	76,500	Chanticleer (Pl. Lot 106 & 105) Lot 106 Bartram Grove
30617 Mar. 19, 1986	"	"	"	"	Alan C. Gilbert, et al	1765	813	53,150	For Orig. see Rem. Bl. 1752 page 861 Lot 6 Pleasantdale Circle Pleasantdale
30706 Mar. 20, 1986	"	"	"	"	Hugh Peck Stevens, Jr., et al	1765	975	50,000	Tree Plantation Lot 58 Long Point Way Holly
30901 Mar. 21, 1986	"	"	"	"	Amelia B. Yarborough	1764	258	125,000	Lot 27 Club Four Home Club Four

INDIRECT or MORTGAGEE Index to Real Estate Mortgages — Greenville County, S. C.

REG. U. S. PAT. OFFICE *Chas. McCatt* County Indexes Since 1888 An Identifying Trade Mark

 Open at Proper Tab according to First Letter or Letters of Name and refer to Buff Sub-Index sheet for page reference.

COTT FAMILY NAME INDEX No. 75 © 1949
MADE BY THE COTT INDEX COMPANY, COLUMBUS, OHIO
SOLD BY WALKER, EVANS & COGSWELL CO., CHARLESTON, S. C.

FILE NUMBER DATE OF RECORD	MORTGAGEES FAMILY NAMES	GIVEN NAMES ABCDEFGHIJ	GIVEN NAMES KLMNO	GIVEN NAMES PQRSTUVWXYZ	MORTGAGORS	BOOK	PAGE	Amount	BRIEF DESCRIPTION, LOCATION, ETC. (Not Warranted)
31007 Mar 24, 1986	Standard	Federal S & L Assn.			Preston G. Baker, et al	1766	459	80,000	Pond Lot 17 Walden Ct. Walden
31329 Mar 26, 1986	"	"	"	"	Walter B. Watson, et al	1766	876	31,000	"Westcliffe" Lot 106 Westcliffe Way
31512 Mar 27, 1986	"	"	"	"	James H. Foody, et al	1767	16	48,000	Nam. Prop. Regime Unit 9, Villas on the Green
31522 Mar 27, 1986	"	"	"	"	Jennifer L. Beaver, et al	1767	92	51,500	Dray Fox Run Sec. 1 Lot 120, Dray Fox Square
31525 Mar 27, 1986	"	"	"	"	Michael B. Orr	1767	104	171,000	Dr. Quail Hill Ests. Pt. Lot 11, Quail Hill
31663 Mar 28, 1986	"	"	"	"	Richard J. Ervington, et al	1767	332	58,650	Forest Lot 24 Pine Brook
31801 Mar 31, 1986	"	"	"	"	Peter R. Lamathe, et al	1767	468	72,000	Creek, S. Wingfield Rd. Lot 741, map 2 Sec 3 Sugar
31798 Mar 31, 1986	"	"	"	"	Arnold J. Goffard, et al	1767	490	95,000	Deneviger Place Lot 351 Sherard Ct. Sec 15
31848 Mar 31, 1986	"	"	"	"	Gary A. Phillips, et al	1767	522	60,000	Lot 28 Quincy Dr.
31874 Mar 31, 1986	"	"	"	"	Henry M. Knight, et al	1767	582	90,000	Forester Woods, Mauldin Lot 8 Dahlolly Ln. Sec 5
31948 Mar 31, 1986	"	"	"	"	Harold P. Hunt, et al	1767	626	107,200	Circle 1.10 Acs Shannon Lake
32117 Apr 1, 1986	"	"	"	"	Danny L. Litchfield, et al	1768	53	60,000	Phase 1 Sec. 2 Lot 23 Olive Dr. Ruston Place"
32074 Apr 1, 1986	"	"	"	"	Ray W. Jones, et al	1767	958		In mtg. see R.E.M. Bk 1759 Pg 66 mtg. assigned Fed Home Loan Mtg Corp
32074 Apr 1, 1986	"	"	"	"	R. Stephen Crapps, et al	1767	959		In mtg. see R.E.M. Bk 1758 Pg 133 mtg. assigned Fed Home Loan Mtg Corp
32074 Apr 1, 1986	"	"	"	"	Edward B. Kaczmarezyk, et al	1767	960		In mtg. see R.E.M. Bk 1760 Pg 383 mtg. assigned Fed Home Loan Mtg Corp
32074 Apr 1, 1986	"	"	"	"	Eugene R. Tillery, et al	1767	961		In mtg. see R.E.M. Bk 1762 Pg 284 mtg. assigned Fed Home Loan Mtg Corp

INDIRECT or MORTGAGEE Index to Real Estate Mortgages — Greenville County, S. C.

REG. U. S. PAT. OFFICE *Chas McCott* County Indexes Since 1888 An Identifying Trade Mark

Open at Proper Tab according to First Letter or Letters of Name and refer to Buff Sub-Index sheet for page reference.

COTT FAMILY NAME INDEX No. 75 © 1949
MADE BY THE COTT INDEX COMPANY, COLUMBUS, OHIO
SOLD BY WALKER, EVANS & COGSWELL CO., CHARLESTON, S.C.

FILE NUMBER DATE OF RECORD	MORTGAGEES FAMILY NAMES	GIVEN NAMES ABCDEFGHIJ	GIVEN NAMES JKLMNO	GIVEN NAMES PQRSTUVWXYZ	MORTGAGORS	BOOK	PAGE	Amount	BRIEF DESCRIPTION, LOCATION, ETC. (Not Warranted)
32074 Apr 1, 1986	Standard	Federal S & L Assn.			J. Michael Austill, et al	1767	962		2nd Mtg see REM Bk 1752 Pg 554 Mtg assigned Fed. Home Loan Mtg Corp
32074 Apr 1, 1986	"	"	"	"	James H. Cotton, et al	1767	963		2nd Mtg see REM Bk 1764 Pg 530 Mtg assigned Fed. Home Loan Mtg Corp
32074 Apr 1, 1986	"	"	"	"	Gordon A. Peterson	1767	964		2nd Mtg see REM Bk 1763 Pg 377 Mtg assigned Fed. Home Loan Mtg Corp
32074 Apr 1, 1986	"	"	"	"	Nancy Davis Barber	1767	965		2nd Mtg see REM Bk 1762 Pg 747 Mtg assigned Fed. Home Loan Mtg Corp
32074 Apr 1, 1986	"	"	"	"	John V. Bayette, Jr. et al	1767	966		2nd Mtg see REM Bk 1763 Pg 554 Mtg assigned Fed. Home Loan Mtg Corp
32430 Apr. 2, 1986	"	"	"	"	Frank B. Woodruff	1768	435	57,300	.91 Acrea Wuthens Rd. Prop. Reg.
32617 Apr 4, 1986	"	"	"	"	Jane Ester Doyle	1768	655	50,000	Unit 12 1/2 Inglewood Hwy
32811 Apr. 7 1986	"	"	"	"	Desmond J. Minter et al	1768	968	103,200	S. Springfield Rd. Lot 757 Sugar Creek mpy 2 su. III
32932 Apr 8, 1986	"	"	"	"	William R. Traupham et al	1769	88	54,000	Unit 24-D Brunswick Hwy Prop Prop 2 Sugar Creek
32945 Apr 8, 1986	"	"	"	"	Charles I. Zaglin, et al	1769	130	120,000	Lot 500 Woody Creek Rd. Map 1 Mtg In. Drayton Park
33166 Apr. 9 1986	"	"	"	"	Donald Lee Lucas, Jr. et al	1769	372	148,500	Lot 265 Wood Vale Ln. + Rock Ph II Supt.
33078 Apr. 9 1986	"	"	"	"	A. Brent Brower, et al	1769	287	98,000	Lot 1 Plantation Dr. Holly Inn Mtg assigned REM Bk 1756 Pg 965
33199 Apr 10, 1986	"	"	"	"	Herbert C. Burnham, Jr. et al	1769	392	78,450	Unit 4-B Sugar Creek Villas H. P.R. Berea Hgts add.
33291 Apr 10, 1986	"	"	"	"	George W. Sewer, et al	1769	524	46,000	Lot 28 Berea Hgts Rd.
33443 Apr 11, 1986	"	"	"	"	William A. Seel, Jr. et al	1769	719	47,000	Lot 8 Melville Ave. Woodhall
33844 Apr 16, 1986	"	"	"	"	William H. Vickery, et al	1970	380	60,000	Lot 10 Cemetery Ln.

REVERSE or MORTGAGEE Index to Real Estate Mortgages — Greenville County, S. C.

15
()

REG. U. S. PAT OFFICE *Chas McCott* County Indexes Since 1888 An Identifying Trade Mark

Open at Proper Tab according to First Letter or Letters of Name and refer to Buff Sub-Index sheet for page reference.

COTT FAMILY NAME INDEX No. 75 © 1949
MADE BY THE COTT INDEX COMPANY, COLUMBUS, OHIO
SOLD BY PHOTO COPY SUPPLY, MAULDIN, S. C.

FILE NUMBER DATE OF RECORD	MORTGAGEES FAMILY NAMES	GIVEN NAMES ABCDEFGH	GIVEN NAMES IJKLMNO	GIVEN NAMES PQRSTUVWXYZ	MORTGAGORS	BOOK	PAGE	Amount	BRIEF DESCRIPTION, LOCATION, ETC. (Not Warranted)
33983 Apr. 17, 1986	Standard	Federal S & L Assn			James M. Sturgis et al	1770	465	50,000	Del Norte Est Lot 56 Great Eden Court
33988 Apr. 17, 1986	"	"			S. J. Price, III et al	1770	488	82,000	Eq. III Lot 110 Holly Iron Plant
34041 Apr. 17, 1986	"	"			Ralph E. & Clair, Jr. et al	1770	549	80,000	Lot 21 Oak West Tree Plantation
34281 Apr. 18, 1986	"	"	"	"	Henry J. Davis, et al	1770	952	110,000	Lot 53 Honey Horn Dr. Holly Pest
34749 Apr. 23, 1986	"	"	"	"	Jack W. Quinn et al	1771	615	43,200	Lot 21 Substr. Rd. Transden
34898 Apr. 24, 1986	"	"	"	"	Elizabeth G. Gruber	1771	879	117,000	3.29 ac. Pelham Rd.
35103 Apr. 25, 1986	"	"	"	"	Jerry R. Williams et al	1772	130	86,000	Place Pt. Lot 318 Sec 14, Newengus
35119 Apr. 25, 1986	"	"	"	"	Sherman H. Rounselle et al	1772	163	100,000	None Tree Lot 9 Sugarberry Dr.
35142 Apr. 25, 1986	"	"	"	"	Thomas J. Gaul, et al	1772	221	102,000	Sugar Creek, Maple Sec. III Lot 627 Summer Creek Ct.
35145 Apr. 25, 1986	"	"	"	"	Jony L. Hood	1772	227	35,400	Lot 1
35180 Apr. 28, 1986	"	"	"	"	John P. Mann, Jr. et al	1772	295	44,600	Trail End Pt. Lots 174 & 125 Knollwood Ln.
35194 Apr. 28, 1986	"	"	"	"	Dennis D. Davidson et al	1772	318	53,000	North Est Lot 133 Coatsidge Rd. Del
35222 Apr. 28, 1986	"	"	"	"	Walter Denny Dilreath et al	1772	407	40,000	Lot 27 Berens Hys Addition Holly Tree
35381 Apr. 29, 1986	"	"	"	"	Franklin Enterprises, Inc. et al	1772	549	120,000	Lot 8 Lenwood Ct. Ph III Sec II
35388 Apr. 29, 1986	"	"	"	"	John W. Chiles, Jr. et al	1772	584	25,300	Sec 2 Lot 63 Kay Dr. Belmont Hys
35560 Apr. 29, 1986	"	"	"	"	Jacky W. Kirwin et al	1772	734	47,500	Knollwood Hys Lot 37 Oak Dr. Sec. 5

REVERSE or MORTGAGEE Index to Real Estate Mortgages — Greenville County, S. C.

REG. U. S. PAT. OFFICE *Chas McCott* County Indexes Since 1888 An Identifying Trade Mark

 Open at Proper Tab according to First Letter or Letters of Name and refer to Buff Sub-Index sheet for page reference.

COTT FAMILY NAME INDEX No. 75 © 1949
MADE BY THE COTT INDEX COMPANY, COLUMBUS, OHIO
SOLD BY PHOTO COPY SUPPLY, MAULDIN, S. C.

FILE NUMBER DATE OF RECORD	MORTGAGEES FAMILY NAMES	GIVEN NAMES ABCDEFGHIJ	GIVEN NAMES JKLMNOPQ	GIVEN NAMES RSTUVWXYZ	MORTGAGORS	BOOK	PAGE	Amount	BRIEF DESCRIPTION, LOCATION, ETC. (Not Warranted)
35567 Apr 29, 1986	Standard	FEDERAL S	& L Assn.		Henry L. Parr, Jr.	1772	780	.00 133,250	Cleveland Forest date 1174118 Woodland Way
35640 Apr 30, 1986	'	'	'	'	Allen D. Smith et al	1772	989	.00 100,000	Lot 18 Stone Lake Hpts. Sec II
35691 Apr 30, 1986	'	'	'	'	J. Dexter Bowers et al	1773	93	.00 100,000	Lot 5-A Quail Ridge sec III
35703 Apr 30, 1986	'	'	'	'	James A. Schurty et al	1773	109	.00 62,500	Lot 118 Brookfield East sec I
35799 Apr 30, 1986	'	'	'	'	R. Wayne Holmes et al	1773	181	.00 46,400	Poinsettia Sec I Lot 276 Raymond Dr.
35821 Apr 30, 1986	'	'	'	'	Charles H. Barrett	1773	227	.00 47,000	Heritage Park Lot 107 Capriole Court
35724 Apr 30, 1986	'	'	'	'	Ann C. Shuttleworth	1773	53		for mtg. see R Em Bl. 1748 pg. 420 Mtg. Assign. Fed. Home Loan Mtg. Corp
35724 Apr 30, 1986	'	'	'	'	Nelson L. Neal et al	1773	54		for mtg. see R Em Bl. 1762 pg. 575 Mtg. Assign. Fed. Home Loan Mtg. Corp
'	'	'	'	'	Edwin G. Baker, et al	1773	55		for mtg. see R Em Bl. 1762 pg. 739 Mtg. Assign. Fed. Home Loan Mtg. Corp
'	'	'	'	'	Bernice Smith	1773	56		for mtg. see R Em Bl. 1762 pg. 584 Mtg. Assign. Fed. Home Loan Mtg. Corp
'	'	'	'	'	Stephen J. Henry et al	1773	57		for mtg. see R Em Bl. 1763 pg. 842 Mtg. Assign. Fed. Home Loan Mtg. Corp
'	'	'	'	'	Julian Ray Pate, et al	1773	58		for mtg. see R Em Bl. 1763 pg. 903 Mtg. Assign. Fed. Home Loan Mtg. Corp
'	'	'	'	'	Robert W. Jordan	1773	59		for mtg. see R Em Bl. 1763 pg. 70 Mtg. Assign. Fed. Home Loan Mtg. Corp
'	'	'	'	'	Robert D. Rice	1773	60		for mtg. see R Em Bl. 1763 pg. 850 Mtg. Assign. Fed. Home Loan Mtg. Corp
'	'	'	'	'	Jerry D. Hall, Jr. et al	1773	61		for mtg. see R Em Bl. 1763 pg. 540 Mtg. Assign. Fed. Home Loan Mtg. Corp
'	'	'	'	'	'	1773	61		see record Bl. 1765 pg. 301

REVERSE or MORTGAGEE Index to Real Estate Mortgages — Greenville County, S. C.

REG. U. S. PAT. OFFICE *Chas. McCott* County Indexes Since 1888 An Identifying Trade Mark

Open at Proper Tab according to First Letter or Letters of Name and refer to Buff Sub-Index sheet for page reference.

COTT FAMILY NAME INDEX No. 75 © 1949
MADE BY THE COTT INDEX COMPANY, COLUMBUS, OHIO
SOLD BY PHOTO COPY SUPPLY, MAULDIN, S. C.

()

FILE NUMBER DATE OF RECORD	MORTGAGEES FAMILY NAMES	GIVEN NAMES ABCDEFGH	GIVEN NAMES IJKLMNO	GIVEN NAMES PQRSTUVWXYZ	MORTGAGORS	BOOK	PAGE	Amount	BRIEF DESCRIPTION, LOCATION, ETC. (Not Warranted)
35724 Apr. 30, 1986	Standard	Federal S & L Assn			Walter C. Worsham et al	1773	62		For mtg. see Rem Bl. 1764 pg. 557 mtg. assigned Fed. Home Loan Mtg. Corp.
35724 Apr. 30, 1986	'	'			John R. Derlin, Jr.	1773	63		For mtg. see Rem Bl. 1764 pg. 57 mtg. assign. Fed. Home Loan Mtg. Corp.
'	'	'			Jeffrey A. Siegel et al	1773	64		For mtg. see Rem Bl. 1764 pg. 9133 mtg. assign. Fed. Home Loan Mtg. Corp.
'	'	'			Edward H. Stall Jr. et al	1773	65		For mtg. see Rem Bl. 1765 pg. 749 mtg. assign. Fed. Home Loan Mtg. Corp.
'	'	'			Hugh Peck Diver Jr. et al	1773	66		For mtg. see Rem Bl. 1765 pg. 975 mtg. assign. Fed. Home Loan Mtg. Corp.
'	'	'			Walter B. Watson et al	1773	67		For mtg. see Rem Bl. 1766 pg. 276 mtg. assign. Fed. Home Loan Mtg. Corp.
'	'	'			Amelie B. Yarborough	1773	68		For mtg. see Rem Bl. 1766 pg. 256 mtg. assign. Fed. Home Loan Mtg. Corp.
'	'	'			Preston B. Baker et al	1773	69		For mtg. see Rem Bl. 1766 pg. 459 mtg. assign. Fed. Home Loan Mtg. Corp.
'	'	'			Henry M. Knight et al	1773	70		For mtg. see Rem Bl. 1767 pg. 582 mtg. assign. Fed. Home Loan Mtg. Corp.
'	'	'			Richard J. Evington et al	1773	71		For mtg. see Rem Bl. 1767 pg. 332 mtg. assign. Fed. Home Loan Mtg. Corp.
'	'	'			Evelyn S. Beaver et al	1773	72		For mtg. see Rem Bl. 1767 pg. 92 mtg. assign. Fed. Home Loan Mtg. Corp.
'	'	'			Peter R. La Mothe et al	1773	73		For mtg. see Rem Bl. 1767 pg. 468 mtg. assign. Fed. Home Loan Mtg. Corp.
'	'	'			Dary W. Phillips et al	1773	74		For mtg. see Rem Bl. 1767 pg. 522 mtg. assign. Fed. Home Loan Mtg. Corp.
'	'	'			James B. Foody et al	1773	75		For mtg. see Rem Bl. 1767 pg. 16 mtg. assign. Fed. Home Loan Mtg. Corp.
'	'	'			Arnold J. Boldford et al	1773	76		For mtg. see Rem Bl. 1767 pg. 490 mtg. assign. Fed. Home Loan Mtg. Corp.
'	'	'			Wang L. Hitefield et al	1773	77		For mtg. see Rem Bl. 1768 pg. 53 mtg. assigned Fed. Home Loan Mtg. Corp.

REVERSE or MORTGAGEE Index to Real Estate Mortgages — Greenville County, S. C.

REG. U. S. PAT. OFFICE *Chas. McCott* County Indexes Since 1888
An Identifying Trade Mark


Open at Proper Tab according to First Letter or Letters of Name and refer to Buff Sub-Index sheet for page reference.

COTT FAMILY NAME INDEX No. 75 © 1949
MADE BY THE COTT INDEX COMPANY, COLUMBUS, OHIO
SOLD BY PHOTO COPY SUPPLY, MAULDIN, S. C.

FILE NUMBER DATE OF RECORD	MORTGAGEES FAMILY NAMES	GIVEN NAMES ABCDEFGH	GIVEN NAMES IJKLMNO	GIVEN NAMES PQRSTUVWXYZ	MORTGAGORS	BOOK	PAGE	Amount	BRIEF DESCRIPTION, LOCATION, ETC. (Not Warranted)
35714 Apr 30, 1986	Standard	Federal	S & L Assn		Frank B. Woodruff ^{the}	1773	78		1st Mtg. Corp. for mtg. on 16m Rt. 1768 pg 435 Mtg assigned to Federal Home Loan Mtg Corp. for mtg. on 16m Rt. 1769 pg 130 Mtg assigned to Federal Home Loan
"	"	"	"	"	Charles F. Ziegler ^{the}	1773	79		
35887 May 1, 1986	"	"	"	"	Robert C. Pass	1773	322	46,000	Unit Briarcreek Woods. Hwy Hgt. 5. Per 5
35863 May 1, 1986	"	"	"	"	Michael W. Pye ^{et al}	1773	349	68,800	Lot 38 Paul Dr. Knollwood
35958 May 1, 1986	"	"	"	"	San-Del Builders, Inc. ^{et al}	1773	520	144,000	Lot 36 Bradley Oaks
36000 May 1, 1986	"	"	"	"	James R. Davis, ^{et al}	1773	529	42,500	Lot 25 Sylvan Manor
35997 May 1, 1986	"	"	"	"	Cross Creek Development ^{Corp.}	1773	614	82,800	Lot 1 Bradley Station
36694 May 2, 1986	"	"	"	"	Kathleen M. Rhea	1773	737	25,000	Arden Dr. Power Est. E. F Lot 60 Dr. Henderson Rd. + (Club Dr.)
36213 May 2, 1986	"	"	"	"	Robert N. Williams ^{et al}	1773	877	96,500	Lot 122 + 123 Park In Country Altamont Ridge
36306 May 5, 1986	"	"	"	"	Robert A. Johnson ^{et al}	1774	72	84,000	Lot 3 + 4 Altamont Rd. Merrifield Park
36417 May 5, 1986	"	"	"	"	George E. Terbeville ^{et al}	1774	258	65,000	Lot 83 Merrifield Ct.
36537 May 6, 1986	"	"	"	"	Bruce A. Windham ^{et al}	1774	204	54,000	Lot 6 Lenhart Ct. White Oak
36643 May 6, 1986	"	"	"	"	S. Gray Walsh ^{et al}	1774	299	65,000	Lot 7 Rosewood Lane
36710 May 6, 1986	"	"	"	"	Robert S. Davis ^{et al}	1774	625	84,800	Lot 11 Canalet Dr. See Plantation, Pk II East Austin Dr
36740 May 7, 1986	"	"	"	"	Thomas J. Gruentley ^{et al}	1774	774	86,500	Lot 45 Hollybrook Way, Holly Northgate Hgts.
36856 May 8, 1986	"	"	"	"	Douglas E. Phillips ^{et al}	1774	885	67,500	Lot 26 West Avon Dale Dr.

REVERSE or MORTGAGEE Index to Real Estate Mortgages — Greenville County, S. C.

REG. U. S. PAT. OFFICE *Chas. McCath* County Indexes Since 1888 An Identifying Trade Mark

 Open at Proper Tab according to First Letter or Letters of Name and refer to Buff Sub-Index sheet for page reference.


COTT FAMILY NAME INDEX No. 75 © 1949
MADE BY THE COTT INDEX COMPANY, COLUMBUS, OHIO
SOLD BY PHOTO COPY SUPPLY, MAULDIN, S. C.

(157)

FILE NUMBER DATE OF RECORD	MORTGAGEES FAMILY NAMES	GIVEN NAMES ABCDEFGH	GIVEN NAMES IJKLMNO	GIVEN NAMES PQRSTUVWXYZ	MORTGAGORS	BOOK	PAGE	Amount	BRIEF DESCRIPTION, LOCATION, ETC. (Not Warranted)
36871 May 8, 1986	Standard	Federal S & L Assn.			Margaret W. Lennert	1774	952	45,000	Lot, Patrol Club Rd.
36919 May 8, 1986	"	"	"		Wayne R. Stanford ^{etal}	1775	1	67,500	Reverger Pl. Lot 35, Richfield Terrace
36918 May 8, 1986	"	"	"		Minist E. Stanton ^{etal}	1775	20	74,000	"Coast Hills" Lot 96, Dawnwood Dr.
36939 May 8, 1986	"	"	"		Carne & Brush, Inc.	1775	32	82,400	Lot 12, Bradley Station
37338 May 12, 1986	"	"	"		James W. Metzglufft	1775	638	57,200	Prog. Reg. Unit 147 Inglewood Hwy
37402 May 13, 1986	"	"	"		Michael D. Parks ^{etal}	1775	728	54,700	Lot 40 Forest Acres Sect
37459 May 13, 1986	"	"	"		Ronald E. Collins ^{etal}	1775	856	68,000	Park Sect Lot 132 Chateau Dr. Mauldin
37592 May 14, 1986	"	"	"		James E. Davis ^{etal}	1776	71	104,500	Lot 6 Spartan Place
37805 May 15, 1986	"	"	"		Cambridge Bldg. & Inv. Inc.	1776	390	128,000	Ph. IV Sect Lot 24 Holly Inn Plantation
37915 May 16, 1986	"	"	"		Richard J. O'Brien ^{etal}	1776	540	61,000	Map 2 Sec 3 Sugar Creek Lot 70 3 Westwood Court
38523 May 21, 1986	"	"	"		Danny R. Neal ^{etal}	1777	499	58,500	Mauldin Lot 6 Verdun Est. - Blakely Dr
38538 May 21, 1986	"	"	"		Frank B. Trozin ^{etal}	1777	536	62,900	Lot 46 Morningside
38620 May 21, 1986	"	"	"		Kelly B. Jones ^{etal}	1777	638	52,500	Hunting Hollow Rd. Foxcroft Sect Lot 74 Runnymede Rd. &
38660 May 22, 1986	"	"	"		Franklin Enterprises Inc.	1777	755	120,000	Ph 3 Sec 3 Inglewood Conty 1772 Pg 549 Lot 8 Lenwood Ct. Holly Inn
38793 May 22, 1986	"	"	"		Thomas P. Nowling ^{etal}	1777	881	60,000	Lake Hata, Sec 4 Lot 17 Ashford Ave. Stone
38848 May 23, 1986	"	"	"		Ralf W. Kemmerling	1777	990	111,000	1.6 acres Clarendon Ave

REVERSE or MORTGAGEE Index to Real Estate Mortgages — Greenville County, S. C.

REG. U. S. PAT. OFFICE *Chas McCulloch* County Indexes Since 1888 An Identifying Trade Mark

 Open at Proper Tab according to First Letter or Letters of Name and refer to Buff Sub-Index sheet for page reference.

COTT FAMILY NAME INDEX No. 75 © 1949
MADE BY THE COTT INDEX COMPANY, COLUMBUS, OHIO
SOLD BY PHOTO COPY SUPPLY, MAULDIN, S. C.

FILE NUMBER DATE OF RECORD	MORTGAGEES FAMILY NAMES	GIVEN NAMES ABCDEFGH	GIVEN NAMES IJKLMNO	GIVEN NAMES PQRSTUVWXYZ	MORTGAGORS	BOOK	PAGE	Amount	BRIEF DESCRIPTION, LOCATION, ETC. (Not Warranted)
38892 May 23, 1986	Standard	Federal S & L Assn.			James Elizabeth Cook <i>etal</i>	1778	67	35,000 ^{.00}	Lot 40 Lower Estis, Sec. 8
38933 May 23, 1986	"	"	"	"	Gleicher Cullen Mann, Jr. <i>etal</i>	1778	126	74,000 ^{.00}	Lot 218, Buckingham Rd. Trce Ph 3, Sec 3
38932 May 23, 1986	"	"	"	"	Robert A. Bartlett <i>etal</i>	1778	134	75,000 ^{.00}	Lot 18, Plantation Ct. Holly St. George Sp.
38977 May 23, 1986	"	"	"	"	Larry Wayne Rogers <i>etal</i>	1778	263	80,000 ^{.00}	Lot 31 Lake El-Je-Ma Dr.
38979 May 23, 1986	"	"	"	"	James C. Glidewell <i>etal</i>	1778	293	115,000 ^{.00}	Lot 19 Club Forest
39019 May 27, 1986	"	"	"	"	Larry J. Whitener <i>etal</i>	1778	349	66,400 ^{.00}	Lot 220 Canebroke Libraries Sec 3
39313 May 28, 1986	"	"	"	"	Richard P. Bucci <i>etal</i>	1778	813	109,900 ^{.00}	Lot 122 Shipping Court Seymour Pl. Sec 4
39445 May 28, 1986	"	"	"	"	Henry R. Cramer <i>etal</i>	1778	958	52,000 ^{.00}	Lot 116 Woodward Way Corp. For Mtg. see EM Bk 1772 Pg 130
139425 May 28, 1986	"	"	"	"	Jerry R. Williams <i>etal</i>	1778	830		Mtg assigned Fed Home Loan Mtg Corp For mtg. see EM Bk 1772 Pg 407
"	"	"	"	"	Walter Denny Gibeath <i>etal</i>	1778	831		Mtg assigned Fed Home Loan Mtg Corp For mtg. see EM Bk 1773 Pg 529
"	"	"	"	"	James R. Davis <i>etal</i>	1778	832		Mtg assigned Fed Home Loan Mtg Corp For mtg. see REM Bk 1754 Pg 287
"	"	"	"	"	Virgil O. Woodring <i>etal</i>	1778	833		Mtg assigned Fed Home Loan Mtg Corp For mtg. see REM Bk 1769 Pg 287
"	"	"	"	"	A. Brent Brower <i>etal</i>	1778	834		Mtg assigned Fed Home Loan Mtg Corp For mtg. see EM Bk 1770 Pg 488
"	"	"	"	"	A. J. Price III <i>etal</i>	1778	835		Mtg assigned Fed Home Loan Mtg Corp For mtg. see REM Bk 1768 Pg 968
"	"	"	"	"	Desmond J. Mentern <i>etal</i>	1778	836		Mtg assigned Fed Home Loan Mtg Corp Corp. For mtg. see REM Bk 1767 Pg 626
"	"	"	"	"	Harold P. Hunt <i>etal</i>	1778	837		Mtg assigned Fed Home Loan Mtg

REVERSE or MORTGAGEE Index to Real Estate Mortgages — Greenville County, S. C.

REG. U. S. PAT OFFICE *Chas McCott* County Indexes Since 1888
An Identifying Trade Mark

Open at Proper Tab according to First Letter or Letters of Name and refer to Buff Sub-Index sheet for page reference.

COTT FAMILY NAME INDEX No. 75 © 1949
MADE BY THE COTT INDEX COMPANY, COLUMBUS, OHIO
SOLD BY PHOTO COPY SUPPLY, MAULDIN, S. C.

()

FILE NUMBER DATE OF RECORD	MORTGAGEES FAMILY NAMES	GIVEN NAMES ABCDEFGH	GIVEN NAMES IJKLMNO	GIVEN NAMES PQRSTUVWXYZ	MORTGAGORS	BOOK	PAGE	Amount	BRIEF DESCRIPTION, LOCATION, ETC. (Not Warranted)
39425 May 28, 1986	Standard	Federal S & L Assn.			Ralph E. McClain <i>etal</i>	1778	838		2nd mtg. see RSM Bk 1770 Pg 549 Mtg assigned Fed Home Loan Mtg Corp
39426 " "	"	"	"	"	Jane Ester Doyle	1778	839		2nd mtg. see RSM Bk 1768 Pg 655 Mtg assigned Fed Home Loan Mtg Corp
" "	"	"	"	"	William R. Ingham <i>etal</i>	1778	840		2nd mtg. see RSM Bk 1769 Pg 88 Mtg assigned Fed Home Loan Mtg Corp
" "	"	"	"	"	George W. Lewis <i>etal</i>	1778	841		2nd mtg. see RSM Bk 1769 Pg 526 Mtg assigned Fed Home Loan Mtg Corp
39880 May 30, 1986	"	"	"	"	Delma L. Bradshaw <i>etal</i>	1779	644	136,000	Ball Course Rd Lot 1 (2.58 ac) Piedmont
39920 May 30, 1986	"	"	"	"	Jeffrey S. Kere, <i>etal</i>	1779	709	96,500	Tree Austin Sp lot 74 Long Point Way Holly
39922 May 30, 1986	"	"	"	"	Greg A. Whitney, <i>etal</i>	1779	731	62,000	Acct lot 59 Brookfield West
39946 May 30, 1986	"	"	"	"	James G. Wallace, <i>etal</i>	1779	743	208,000	Newman St. M.S. Daniel Hpts lots 57 & 58 Cor Belmont Ave &
39945 May 30, 1986	"	"	"	"	William D. Kelgore, Jr. <i>etal</i>	1779	768	66,500	lot 2 Hudson Rd. Butler Sp. 2nd mtg. see RSM Bk 1769 Pg 719
39717 May 30, 1986	"	"	"	"	William A. Deel, Jr. <i>etal</i>	1779	531		Mtg assigned Fed Home Loan Mtg Corp 2nd mtg. see RSM Bk 1770 Pg 465
39717 May 30, 1986	"	"	"	"	James M. Sturgis <i>etal</i>	1779	532		Mtg assigned Fed Home Loan Mtg Corp Corp 2nd mtg. see RSM Bk 1770 Pg 952
39717 May 30, 1986	"	"	"	"	Henry J. Davis, <i>etal</i>	1779	533		Mtg assigned Fed Home Loan Mtg Corp Corp 2nd mtg. see RSM Bk 1770 Pg 380
39717 May 30, 1986	"	"	"	"	William H. Vickery	1779	534		Mtg assigned Fed Home Loan Mtg Corp 2nd mtg. see RSM Bk 1771 Pg 879
39717 May 30, 1986	"	"	"	"	Elizabeth G. Gruber	1779	535		Mtg assigned Fed Home Loan Mtg Corp Corp 2nd mtg. see RSM Bk 1772 Pg 980
39717 May 30, 1986	"	"	"	"	Henry L. Parr, Jr.	1779	536		Mtg assigned Fed Home Loan Mtg Corp Corp 2nd mtg. see RSM Bk 1772 Pg 584
39717 May 30, 1986	"	"	"	"	John W. Chiles, <i>etal</i>	1779	537		Mtg assigned Fed Home Loan Mtg Corp

REVERSE or MORTGAGEE Index to Real Estate Mortgages — Greenville County, S. C.

REG. U. S. PAT. OFFICE *Chas McCott* County Indexes Since 1888 An Identifying Trade Mark

Open at Proper Tab according to First Letter or Letters of Name and refer to Buff Sub-Index sheet for page reference.

COTT FAMILY NAME INDEX No. 75 © 1949
MADE BY THE COTT INDEX COMPANY, COLUMBUS, OHIO
SOLD BY PHOTO COPY SUPPLY, MAULDIN, S. C.

FILE NUMBER DATE OF RECORD	MORTGAGEES FAMILY NAMES	GIVEN NAMES ABCDEFGHIJ	GIVEN NAMES JKLMNO	GIVEN NAMES PQRSTUVWXYZ	MORTGAGORS	BOOK	PAGE	Amount	BRIEF DESCRIPTION, LOCATION, ETC. (Not Warranted)
39717 May 30, 1986	Standard	Federal S	& L Assn.		Sony L. Hood	1779	538		In mty. see REM Ch. 1712 Pg 227
39717 May 30, 1986	"	"	"		R. Wayne Holmer et al	1779	539		mty. assigned Fed Home Loan Mty. Corp. In mty. see REM Ch. 1773 Pg 181
39717 May 30, 1986	"	"	"		Kathleen M. Rhea	1779	540		mty. assigned Fed Home Loan Mty. Corp. In mty. see REM Ch. 1773 Pg 737
39717 May 30, 1986	"	"	"		James A. Schurty et al	1779	541		mty. assigned Fed Home Loan Mty. Corp. In mty. see REM Ch. 1773 Pg 109
39717 May 30, 1986	"	"	"		Robert C. Pass	1779	542		mty. assigned Fed Home Loan Mty. Corp. In mty. see REM Ch. 1773 Pg 322
39717 May 30, 1986	"	"	"		Charles N. Davis et al	1779	543		In mty. see REM Ch. 1773 Pg. 227
39970 June 2, 1986	"	"	"		Stephen S. Stern et al	1779	776	96,800	mty. assigned Fed Home Loan Mty. Corp. Self map 2, Lot 120 Red Dog Trail except
40011 June 2, 1986	"	"	"		Larry P. Tipton et al	1779	781	61,000	Wood Sec. I Lot 48 Coach Hill Dr. Pelham
40010 June 2, 1986	"	"	"		James C. Grubbs et al	1779	838	45,000	Peppertree sec I Lot 4 Sundown Circle
40114 June 2, 1986	"	"	"		Robert A. Pragg et al	1779	842	85,000	Sec 1A Lot 44 Sheppard St. Selma
40141 June 2, 1986	"	"	"		John Earl Tucker et al	1780	36	54,000	Hills Lot 20 Lemhardt Rd. White Oak
40184 June 2, 1986	"	"	"		Byron Thomson Kennedy et al	1780	52	154,000	Sec I Lot 15 Rodawood Dr. Meyer Park
40639 June 5, 1986	"	"	"		Rodney D. Karamick et al	1780	65	144,000	Sec 3 Lot 17 Arhison Way Arhison
41026 June 9, 1986	"	"	"		George J. Lee, et al	1780	815	124,000	Seymour Creek, Sec 3 Lot 755 & lot 754 A. Wingfield Rd.
41156 June 9, 1986	"	"	"		Frank J. Nana, III et al	1781	433	65,000	Hialeah Rd. Fowler Estate Pt. lot 366 on Wrenbling Rd &
	"	"	"		Douglas B. Messery et al	1781	587	50,000	Brook Forest Lot 26 Cannon Cir. Pine

REVERSE or MORTGAGEE Index to Real Estate Mortgages — Greenville County, S. C.

REG. U. S. PAT. OFFICE *Chas McCott* County Indexes Since 1888 An Identifying Trade Mark

Open at Proper Tab according to First Letter or Letters of Name and refer to Buff Sub-Index sheet for page reference.

COTT FAMILY NAME INDEX No. 75 © 1949
MADE BY THE COTT INDEX COMPANY, COLUMBUS, OHIO
SOLD BY PHOTO COPY SUPPLY, MAULDIN, S. C.

()

FILE NUMBER	MORTGAGEES FAMILY NAMES	GIVEN NAMES ABCDEFGH	GIVEN NAMES IJKLMNO	GIVEN NAMES PQRSTUVWXYZ	MORTGAGORS	BOOK	PAGE	Amount	BRIEF DESCRIPTION, LOCATION, ETC. (Not Warranted)
41219 June 10, 1986	Standard	Federal S	& L Assn		Michael E. McGrey et al	1781	704	80,000	Lot 18 Sugarberry Dr
41337 June 19, 1986	"	"	"		Derald Edwin McCranie	1781	890	58,500	Unit 1 Northgate Trace Ass. Proj. By Prof. Reg.
41586 June 12, 1986	"	"	"		Winifred H. Ester	1782	251	43,000	Unit A 9 Bld 14 Sugar Creek Villas (H.A. Sec 2
41870 June 13, 1986	"	"	"		Nancy J. Avery et al	1782	662	90,000	Lot 50, Pelham Estate.
41876 June 13, 1986	"	"	"		James N. Ritchie, Jr. et al	1782	676	54,000	Lot East Augusta Pl. Powderhorn, Sec. 4
42139 June 16, 1986	"	"	"		Thomas M. Beale	1783	171	56,000	Lot 306, Powderhorn Rd. at Cleveland
42351 June 18, 1986	"	"	"		Janice N. Shelton	1783	604	77,500	Lot 5, Harvest Ct., Schuris Map 5, Sugar Creek
42385 June 18, 1986	"	"	"		Ford W. Borders et al	1783	640	100,000	Lot 118, Sun Meadow Rd. Free Plantation Ph. II, Sec III
42559 June 19, 1986	"	"	"		Peter J. Bergstrom et al	1783	849	53,000	Lot 107, Green View Ct., Holly
42657 June 19, 1986	"	"	"		Tracy Nell Taylor et al	1783	963	51,700	Lot 24, Avon Dr., Avon Park Sh. 1755 Pp. 147
42604 June 19, 1986	"	"	"		George Ray Dutz Jr. et al	1783	884		Modification Agree. for into one Rem. Incl. Plantation Sec. III Junior Sp.
42721 June 20, 1986	"	"	"		Carroll E. Sheldon II et al	1784	111	116,000	Lot 72, Sagamore Ct., Holly
42906 June 20, 1986	"	"	"		Russell G. Brown et al	1784	353	112,000	Lot 14, Sunnyside Place Joint Sec. V
43132 June 23, 1986	"	"	"		Randy V. Johnson et al	1784	704	70,250	Lot 54, Zanner Rd., Edward
43632 June 26, 1986	"	"	"		Harold W. Willis et al	1785	452	30,000	Lot 209, Sec 3, Westcliffe Montclair, Sec 3
43795 June 27, 1986	"	"	"		Jimmie C. Sebree et al	1785	706	56,000	Lot 144, Montclair Rd.

REVERSE or MORTGAGEE Index to Real Estate Mortgages — Greenville County, S. C.

REG. U. S. PAT. OFFICE *Chas. McCott* County Indexes Since 1888 An Identifying Trade Mark

 Open at Proper Tab according to First Letter or Letters of Name and refer to Buff Sub-Index sheet for page reference.

COTT FAMILY NAME INDEX No. 75 © 1949
MADE BY THE COTT INDEX COMPANY, COLUMBUS, OHIO
SOLD BY PHOTO COPY SUPPLY, MAULDIN, S. C.

FILE NUMBER DATE OF RECORD	MORTGAGEES FAMILY NAMES	GIVEN NAMES ABCDEFGHIJ	GIVEN NAMES JKLMNOPQ	GIVEN NAMES RSTUVWXYZ	MORTGAGORS	BOOK	PAGE	Amount	BRIEF DESCRIPTION, LOCATION, ETC. (Not Warranted)
43897 June 30, 1986	Standard	S & L. Coar.			Robert L. Sawyer ^{etal}	1785	899	82,800.00	Lot W. Earle St.
42912 June 30, 1986	"	"			Stephen F. Mattfeld ^{etal}	1785	917	62,050.00	Del Norte Est Lot 115 Chest Glenn Rd. Del
198 July 1, 1986	"	"			William Scott Williams ^{etal}	1786	643	76,640.00	Lo and Myrie Ests Rd.
516 July 3, 1986	"	"			W. James Pleier ^{etal}	1787	73	85,500.00	Lot 8, Camelot Dr. Woodall Creek" Sec. V
712 July 3, 1986	"	"			Thomas B. Ryan, Jr. ^{etal}	1787	330	245,000.00	Lot 46, Collins Ridge Dr. Collins Develop. Ph. I Sec. II
738 July 7, 1986	"	"			Lynn L. Watson ^{etal}	1787	408	78,000.00	Lot 22, The Oaks, Plan. Unit
786 July 7, 1986	"	"			Mary Helen Nienseyer	1787	451	94,500.00	Lot 2, Oak Crest
830 July 7, 1986	"	"			Marck C. Bricker ^{etal}	1787	475	51,750.00	Del Norte Ests, Sec. II Lot 322, Scottwood Dr.
920 July 7, 1986	"	"			Monte Nicholson Wallace	1787	619	208,000.00	x Newmar St. Lots 57 & 58 Cor. Belmont Ave. Pebble Creek
1269 July 9, 1986	"	"			Rick L. Holbein ^{etal}	1788	194	75,000.00	Lot 35, Fox Ridge at Judy, see REM Bk 1793 pg 227
1757 July 14, 1986	"	"			Charles H. Garrett ^{etal}	1788	931	47,000.00	Lot 164 Capriole Ct Heritage Lakes Corp. For Mtg see Rem Bk. 1775 pg. 638
1969 July 15, 1986	"	"			James W. Mertylufft	1789	340		Mtg assigned to Fed Home Loan Mtg Corp. For Mtg see Rem Bk. 1775 pg. 856
1969 July 15, 1986	"	"			Ronald E. Collins et al	1789	341		Mtg assigned Fed Home Loan Mtg Corp. For Mtg see Rem Bk. 1779 pg. 842
1909 July 15, 1986	"	"			Robert A. Gragg et al	1789	342		Mtg assigned Fed Home Loan Mtg Corp. For Mtg see Rem Bk. 1779 pg. 768
1959 July 15, 1986	"	"			William D. Kilgore et al	1789	343		Mtg assigned Fed Home Loan Mtg Corp. For Mtg see Rem Bk. 1777 pg. 379
1959 July 15, 1986	"	"			Jerry T. Whitener et al	1789	344		Mtg assigned Fed Home Loan Mtg Corp

REVERSE or MORTGAGEE Index to Real Estate Mortgages — Greenville County, S. C.

REG. U. S. PAT. OFFICE *Chas. McCall* County Indexes Since 1868 An Identifying Trade Mark

☞ Open at Proper Tab according to First Letter or Letters of Name and refer to Buff Sub-Index sheet for page reference.

COTT FAMILY NAME INDEX No. 75 © 1949
MADE BY THE COTT INDEX COMPANY, COLUMBUS, OHIO
SOLD BY PHOTO COPY SUPPLY, MAULDIN, S. C.

()

FILE NUMBER DATE OF RECORD	MORTGAGEES FAMILY NAMES	GIVEN NAMES ABCDEFGH	GIVEN NAMES IJKLMNO	GIVEN NAMES PQRSTUVWXYZ	MORTGAGORS	BOOK	PAGE	Amount	BRIEF DESCRIPTION, LOCATION, ETC. (Not Warranted)
1909 July 15 1986	Standard	FED · S & L			Douglas B. Messer et al	1789	345		For mtg. see Rem Bk. 1781 pg. 587 mtg. assigned Fed Home Loan Mtg. Corp.
1909 July 15 1986	"	"	"		Merald Edward Mc Cronie	1789	346		For mtg. see Rem Bk 1781 pg. 890 mtg. assigned Fed Home Loan Mtg. Corp.
1909 July 15 1986	"	"	"		Michael E. Mc Grey et al	1789	347		For mtg. see Rem Bk. 1781 pg. 704 mtg. assigned Fed Home Loan Mtg. Corp.
1909 July 15 1986	"	"	"		Nancy J. Avery	1789	348		For mtg. see Rem Bk. 1782 pg. 662 mtg. assigned Fed Home Loan Mtg. Corp.
1909 July 15 1986	"	"	"		Janice N. Shelton	1789	349		For mtg. see Rem Bk. 1783 pg. 604 mtg. assigned Fed Home Loan Mtg. Corp.
1909 July 15 1986	"	"	"		Thomas M. Beale	1789	350		For mtg. see Rem Bk. 1783 pg. 171 mtg. assigned Fed Home Loan Mtg. Corp.
1909 July 15 1986	"	"	"		John Carl Tucker	1789	351		For mtg. see Rem Bk. 1780 pg. 36 mtg. assigned Fed Home Loan Mtg. Corp.
1909 July 19 1986	"	"	"		Carroll E. Shelton et al	1789	352		For mtg. see Rem Bk. 1784 pg. 111 mtg. assigned Fed Home Loan Mtg. Corp.
1909 July 15 1986	"	"	"		Peter T. Bergstrom et al	1789	353		For mtg. see Rem Bk. 1783 pg. 849 mtg. assigned Fed Home Loan Mtg. Corp.
1909 July 15 1986	"	"	"		James H. Davis et al	1789	354		For mtg. see Rem Bk. 1776 pg. 71 mtg. assigned Fed Home Loan Mtg. Corp.
1909 July 15 1986	"	"	"		Frank B. Franjer et al	1789	355		For mtg. see Rem Bk. 1777 pg. 536 mtg. assigned Fed Home Loan Mtg. Corp.
1909 July 15 1986	"	"	"		Henny R. Neal et al	1789	356		For mtg. see Rem Bk. 1777 pg. 499 mtg. assigned Fed Home Loan Mtg. Corp.
1909 July 15 1986	"	"	"		Rolf W. Hemmerling et al	1789	357		For mtg. see Rem Bk. 1777 pg. 990 mtg. assigned Fed Home Loan Mtg. Corp.
1909 July 15 1986	"	"	"		Bruce A. Windham et al	1789	358		For mtg. see Rem Bk. 1774 pg. 504 mtg. assigned Fed Home Loan Mtg. Corp.
1909 July 15 1986	"	"	"		Richard P. Bucci et al	1789	359		For mtg. see Rem Bk. 1778 pg. 813 mtg. assigned Fed Home Loan Mtg. Corp.
1909 July 15 1986	"	"	"		Doug A. Whitney et al	1789	360		For mtg. see Rem Bk. 1779 pg. 731 mtg. assigned Fed Home Loan Mtg. Corp.

REVERSE or MORTGAGEE Index to Real Estate Mortgages — Greenville County, S. C.

REG. U. S. PAT. OFFICE *Chas McCott* County Indexes Since 1888 An Identifying Trade Mark

Open at Proper Tab according to First Letter or Letters of Name and refer to Buff Sub-Index sheet for page reference.

COTT FAMILY NAME INDEX No. 75 © 1949
MADE BY THE COTT INDEX COMPANY, COLUMBUS, OHIO
SOLD BY PHOTO COPY SUPPLY, MAULDIN, S. C.

FILE NUMBER DATE OF RECORD	MORTGAGEES FAMILY NAMES	GIVEN NAMES ABCDEFGH	GIVEN NAMES IJKLMNO	GIVEN NAMES PQRSTUVWXYZ	MORTGAGORS	BOOK	PAGE	Amount	BRIEF DESCRIPTION, LOCATION, ETC. (Not Warranted)
1909 July 15, 1986 1909	Standard	Fed S & L			James C. Grubbs ^{et al}	1789	361		For mtg. see Rem Bk. 1779 pg. 838 Mtg. assigned Fed Home Loan Mtg. Corp.
July 15, 1986 1909	"	"	"		James C. Wyomba ^{et al}	1789	362		For mtg. see Rem Bk. 1750 pg. 211 Mtg. assigned Fed Home Loan Mtg. Corp.
July 15, 1986 1909	"	"	"		John A. Messer ^{et al}	1789	363		For mtg. see Rem Bk. 1743 pg. 918 Mtg. assigned Fed Home Loan Mtg. Corp.
July 15, 1986 1909	"	"	"		Jackey W. Kirwin ^{et al}	1789	364		For mtg. see Rem Bk. 1772 pg. 734 Mtg. assigned Fed Home Loan Mtg. Corp.
July 17, 1986 2855	"	"	"		Parker Development Co. ^{et al}	1789	218	204,400	.00 Parking Mill Court Lot 3 Parkins Mill Ct.
July 21, 1986 3240	"	"	"		Thomas H. Way ^{et al}	1790	727	95,000	.00 Sugar Creek Sec 3 Map 3 Lot 658 North Wingfield Rd.
July 23, 1986 3366	"	"	"		DBA Stewart Construction Co. Dace Systems Inc. ^{et al}	1791	206	86,400	.00 Lot 2 Bradley Station Green Valley Estates
July 24, 1986 3493	"	"	"		James M. Henderson ^{et al}	1791	414	250,000	.00 Lots 97 + 98 Hickory Lane Club Forest
July 24, 1986 3438	"	"	"		J. Michael Evans ^{et al}	1791	535	158,400	.00 Pt. Lot 8 Club Forest Lane Re-Record
July 24, 1986 3685	"	"	"		George Ray Duty, Jr. ^{et al}	1791	541	188,000	.00 Lot 1 Asheton Way Asheton
July 25, 1986 3785	"	"	"		Joseph John Tallyen ^{et al}	1791	788	25,000	.00 Lot 32 Berea Hts. Sec 3 Mtg. + Assign.
July 28, 1986 4287	"	"	"		Barry Glenn Stanley ^{et al}	1792	27	57,150	.00 Lot 23 Tilden Creek Est. PH I Montclair Sec III Mauldin
July 30, 1986 4348	"	"	"		Barry S. Sullivan ^{et al}	1792	776	56,525	.00 Lot 146 Montclair Rd. Dunbar Point. Sec III
July 31, 1986 4410	"	"	"		Neill M. Cole ^{et al}	1792	868	83,100	.00 Lot 73 Devenhill Ct.
Aug 1, 1986 4791	"	"	"		William D. Gopper ^{et al}	1793	280	120,000	.00 Lot 28. Junes Pines Ests Dunbar Place Sec 15.
Aug 1, 1986	"	"	"		Robert P. Epley ^{et al}	1793	551	90,000	.00 Lot 389 Terrace Ct.

REVERSE or MORTGAGEE Index to Real Estate Mortgages — Greenville County, S. C.

REG. U. S. PAT OFFICE *Chas McCott* County Indexes Since 1888 An Identifying Trade Mark

 Open at Proper Tab according to First Letter or Letters of Name and refer to Buff Sub-Index sheet for page reference.

COTT FAMILY NAME INDEX No. 75 © 1949
MADE BY THE COTT INDEX COMPANY, COLUMBUS, OHIO
SOLD BY PHOTO COPY SUPPLY, MAULDIN, S. C.

()

FILE NUMBER DATE OF RECORD	MORTGAGEES FAMILY NAMES	GIVEN NAMES ABCDEFGH	GIVEN NAMES IJKLMNO	GIVEN NAMES PQRSTUVWXYZ	MORTGAGORS	BOOK	PAGE	Amount	BRIEF DESCRIPTION, LOCATION, ETC. (Not Warranted)
5472 Aug 7, 1986	Standard	Fed S & L			<i>etal</i> Kenneth B. Pelanda	1794	431	52,000	Downo. Sec III Lot 60 Hercules Mill. Parkette
5820 Aug 11, 1986	"	" "			<i>etal</i> Robert W. Bubak	1794	824	115,000	Pelham Ests. Sec II Lot 53 Port Royal Dr.
5964 Aug 11, 1986	"	" "			Michael A. Geuzin	1794	993	55,100	Pepper Tree, Sec 3. Lot 175 Winding Way.
6427 Aug 14, 1986	"	" "			<i>etal</i> Henry S. Jackson	1795	552	110,000	Arrested Woods Lot 4 Lablolly Ln. Sec 6
6349 Aug 14, 1986	"	" "			<i>III etal</i> S. J. Price	Re-Record 1795	654	82,000	Sec III for orig. see REY Bk 1770 pg 488 Lot 119 Holly Tree Plantation Ph 11
6550 Aug 15, 1986	"	" "			<i>etal</i> Stephen J. Matfield	re record 1795	822	62,050	Lot 115 Car Newtonmore Rd 4 Lot at Glenn Rd Del Norte Ests. for orig mts see RE m book 1785 pg. 917
"	"	" "			" "	re record 1795	822		
6742 Aug 15, 1986	"	" "			<i>etal</i> Donald G. Straka	1795	979	26,400	Prop Reg. Unit 76 The Woodlands Hwy
7144 Aug 19, 1986	"	" "			<i>etal</i> Charles H. Boone	1796	565	40,000	Sec. 1 Lot 5 Jackson Rd Jamestown Ests
7937 Aug 26, 1986	"	" "			<i>etal</i> Kenneth Michael Saylor	1797	674	60,300	Lot 10 Lidden Creek Ests Ph I
8488 Aug 28, 1986	"	" "			<i>etal</i> John P. Heuer	1798	325	45,000	Lot 26 Old Mill Ests Sec I
8638 Aug 29, 1986	"	" "			re record Mary Helen Niemeier	1798	652	94,500	RE m book 1787 pg 451 Lot 2 Oak Crest for orig mty see for mty. see RE m Bk 1787 pg 408
9008 Sep 2, 1986	"	" "			Danny E. Watson <i>etal</i>	1799	381		mty. assign. Fed Home Loan mty. Corp. for mty. see RE m Bk 1795 pg 552
9008 Sept 2, 1986	"	" "			Henry S. Jackson <i>etal</i>	1799	382		mty. assign. Fed. Home Loan mty. Corp. for mty. see RE m Bk 1784 pg 353
9008 Sept 2, 1986	"	" "			Russell S. Brown <i>etal</i>	1799	383		mty. assign. Fed. Home Loan mty. Corp. for mty. see RE m Bk 1780 pg 815
9008 Sept 2, 1986	"	" "			George F. Lee <i>etal</i>	1799	387		mty. assign. Fed. Home Loan mty. Corp.

REVERSE or MORTGAGEE Index to Real Estate Mortgages — Greenville County, S. C.

REG. U. S. PAT. OFFICE *Chas McCath* County Indexes Since 1888 An Identifying Trade Mark


 Open at Proper Tab according to First Letter or Letters of Name and refer to Buff Sub-Index sheet for page reference.

COTT FAMILY NAME INDEX No. 75 © 1949
MADE BY THE COTT INDEX COMPANY, COLUMBUS, OHIO
SOLD BY PHOTO COPY SUPPLY, MAULDIN, S. C.

FILE NUMBER DATE OF RECORD	MORTGAGEES FAMILY NAMES	GIVEN NAMES ABCDEFGHIJ	GIVEN NAMES JKLMNOPQ	GIVEN NAMES RSTUVWXYZ	MORTGAGORS	BOOK	PAGE	Amount	BRIEF DESCRIPTION, LOCATION, ETC. (Not Warranted)
9008 Sept 2, 1986	Standard	Fed S & L	Arson		Jimmie E. Sebrus et al	1799	388		In mtg. au Rem Bk. 1785 pp. 706 Mtg assigned Fed Home Loan Mtg. Corp.
9008 Sept 2, 1986	'	'	'		Donald J. Straka et al	1799	384		In mtg. au Rem Bk. 1795 pp. 979 Mtg assigned Fed. Home Loan Mtg. Corp.
9008 Sept 2, 1986	'	'	'		Michael A. Gyarja	1799	385		In mtg. au Rem Bk. 1794 pp. 993 Mtg. assign. Fed. Home Loan Mtg. Corp.
9008 Sept 2, 1986	'	'	'		Barry A. Sullivan et al	1799	386		In mtg. au Rem Bk. 1792 pp. 776 Mtg. assign. Fed. Home Loan Mtg. Corp.
9008 Sept 2, 1986	'	'	'		Joseph John Talley et al	1799	389		In mtg. au Rem Bk. 1791 pp. 788 Mtg. assign. Fed. Home Loan Mtg. Corp.
9225 Sept 3, 1986	"	"	"		Marie Jameson	1799	554	66,600	Sec "A" Lot 38 Rockwood Dr. Rockwood Pl.
9550 Sept 4, 1986	"	"	"		D. Bryan Young et al	1800	39	156,400	Sec II Lot 45 Forest Ln. Meyers Pl
9458 Sept 4, 1986	'	'	'		Thomas J. Gaul et al	1800	75		In mtg. au Rem Bk. 1772 pp. 221 Mtg. assign. Fed. Home Loan Mtg. Corp.
9458 Sept 4, 1986	'	'	'		Blanche Cullen Mann, Jr.	1800	76		In mtg. au Rem Bk. 1778 pp. 124 Mtg. assign. Fed. Home Loan Mtg. Corp.
10618 Sept. 12, 1986	"	"	"		Charles E. Hughes, et al	1801	428	70,000	Lot 728 Sugar Creek map 2 Sec III Oak Hills Ph. II - A
10631 Sept 12, 1986	"	"	"		Wart J. Kolb, et al	1801	459	65,450	Lot 14 Seluda Lake Road White
10626 Sept. 12, 1986	"	"	"		Chris G. Boushede, et al	1801	459	150,000	Sec. II Lot 37 Brandon Court Asheton
10797 Sept 15, 1986	"	"	"		Willie D. Freuler	1801	679	100,000	Lot 8 Bradley Station
11167 Sept 17, 1986	"	"	"		Rick L. Halkein et al	Re record 1802	179	75,000	For org. au 1788 pp. 194 Lot 35 Fox Ridge at Pellike Creek.
11223 Sept 17, 1986	"	"	"		John C. Park et al	1802	223	81,500	Wellington Burn Sec III Lot 141 Kenilworth Dr.
11445 Sept. 18, 1986	'	'	'		Robert Blackwell Whitehouse	1802	618	138,000	Lot 9 Chantemer Bradley Oaks

REVERSE or MORTGAGEE Index to Real Estate Mortgages — Greenville County, S. C.

REG. U. S. PAT. OFFICE *Chas McCott* County Indexes Since 1888
An Identifying Trade Mark


 Open at Proper Tab according to First Letter or Letters of Name and refer to Buff Sub-Index sheet for page reference.

COTT FAMILY NAME INDEX No. 75 © 1949
MADE BY THE COTT INDEX COMPANY, COLUMBUS, OHIO
SOLD BY PHOTO COPY SUPPLY, MAULDIN, S. C. ()

FILE NUMBER DATE OF RECORD	MORTGAGEES FAMILY NAMES	GIVEN NAMES ABCDEFGH	GIVEN NAMES IJKLMNO	GIVEN NAMES PQRSTUVWXYZ	MORTGAGORS	BOOK	PAGE	Amount	BRIEF DESCRIPTION, LOCATION, ETC. (Not Warranted)
11526 Sept 19, 1986	Standard	Fed S & L.			<i>et al</i> Robert G. Stubbinsfield	1802	709	46,900	Lot 1-17 Bennett St
11682 Sept 22, 1986	"	"			<i>et al</i> Mark L. Maringfield	1803	9	109,000	Lot 190 E. Salisbury St. Sec. 5
11762 Sept 22, 1986	"	"			<i>et al</i> Sherman H. Rousaville	1803	91	100,000	For orig see Rem Bl 1777 pg 163 Lot 9 Sargabury Dr. Oak Jun
11804 Sept 22, 1986	"	"			<i>et al</i> James C. Higgins	1803	152	92,000	3.0 ac.
12051 Sept 24, 1986	"	"			<i>et al</i> Wayne R. Stamford	1803	602		For mtg see REM Bl 1775 pg 1 mtg assigned MGIC mtg marketing corp
"	"	"			"	1803	603		For mtg see Rem Bl 1775 pg 1 mtg assigned NCNB D.A.C.
12051 Sept 24, 1986	"	"			Larry Wayne Rogers <i>et al</i>	1803	604		For mtg see Rem Bl 1778 pg 263 mtg assigned MGIC mtg marketing corp
12051 Sept 24, 1986	"	"			"	1803	605		For mtg see Rem Bl 1778 pg 263 mtg assign. NCNB D.A.C.
"	"	"			Delme L. Bradshaw <i>et al</i>	1803	606		For mtg see Rem Bl 1779 pg 644 mtg assign. MGIC mtg marketing corp
12051 " "	"	"			"	1803	607		For mtg see Rem Bl 1779 pg 644 mtg assign. NCNB D.A.C.
"	"	"			Larry P. Lipton <i>et al</i>	1803	608		For mtg see Rem Bl 1779 pg 781 mtg assign. MGIC mtg marketing corp
"	"	"			"	1803	609		For mtg see Rem Bl 1779 pg 781 mtg assign. NCNB D.A.C.
"	"	"			Stephen A. Stern <i>et al</i>	1803	610		For mtg see Rem Bl 1779 pg 776 mtg assign. MGIC mtg marketing corp
"	"	"			"	1803	611		For mtg see Rem Bl 1779 pg 776 mtg assign. NCNB D.A.C.
"	"	"			James B. Wallace <i>et al</i>	1803	612		mtg assign MGIC mtg marketing corp
"	"	"			"	1803	612		For mtg see Rem Bl 1779 pg 743 For record Bl 1787 pg 619

REVERSE or MORTGAGEE Index to Real Estate Mortgages — Greenville County, S. C.

REG. U. S. PAT OFFICE *Chas. McCorkle* County Indexes Since 1888
An Identifying Trade Mark

 Open at Proper Tab according to First Letter or Letters of Name and refer to Buff Sub-Index sheet for page reference.

COTT FAMILY NAME INDEX No. 75 © 1949
MADE BY THE COTT INDEX COMPANY, COLUMBUS, OHIO
SOLD BY PHOTO COPY SUPPLY, MAULDIN, S. C.

FILE NUMBER DATE OF RECORD	MORTGAGEES FAMILY NAMES	GIVEN NAMES ABCDEFGH	GIVEN NAMES IJKLMNO	GIVEN NAMES PQRSTUVWXYZ	MORTGAGORS	BOOK	PAGE	Amount	BRIEF DESCRIPTION, LOCATION, ETC. (Not Warranted)
12051 Sept. 24, 1986	Standard	Federal S	& L	Assn	James B. Wallace, et al	1803	613		Mtg. assigned NCVB of S.C. for mtg. see REM Bk. 1779 pg. 7424 Re-issued Bk. 1787 pg. 619 For mtg. see REM Bk. 1779 pg. 709 Mtg. assign MGIC mtg. marketing corp for mtg. see REM Bk. 1779 pg. 709 Mtg. assign - NCVB of S.C. for mtg. see REM Bk. 1780 pg. 52 Mtg. assign MGIC mtg. marketing corp for mtg. see REM Bk. 1780 pg. 52 Mtg. assign - NCVB of S.C. for mtg. see REM Bk. 1784 pg. 704 Mtg. assign MGIC mtg. marketing corp for mtg. see REM Bk. 1784 pg. 704 Mtg. assign NCVB of S.C. as 2d for mtg. see REM Bk. 1785 pg. 452 Mtg. assign MGIC mtg. marketing corp for mtg. see REM Bk. 1785 pg. 452 Mtg. assign - NCVB of S.C. as 2d for mtg. see REM Bk. 1787 pg. 73 Mtg. assign MGIC mtg. marketing corp for mtg. see REM Bk. 1787 pg. 73 Mtg. assign - NCVB of S.C. as 2d for mtg. see REM book 1787 pg. 475 Mtg. assign MGIC mtg. marketing corp for mtg. see REM book 1787 pg. 475 Mtg. assign NCVB of S.C. as 2d for mtg. see REM book 1787 pg. 451 Mtg. assign MGIC mtg. marketing corp for mtg. see REM book 1787 pg. 451 Mtg. assign NCVB of S.C. as 2d
"	"	"	"	"	"	1803	613		
"	"	"	"	"	Jeffrey A. Hare, et al	1803	614		
"	"	"	"	"	"	1802	615		
"	"	"	"	"	Byron Thomason Kennedy et al	1803	616		
"	"	"	"	"	"	1803	617		
"	"	"	"	"	Randy V. Johnson et al	1803	618		
"	"	"	"	"	"	1803	619		
"	"	"	"	"	Harold H. Willis et al	1803	620		
"	"	"	"	"	"	1803	621		
"	"	"	"	"	W. James Pleier, et al	1803	622		
"	"	"	"	"	"	1803	623		
"	"	"	"	"	Mark C. Bricker et al	1803	624		
"	"	"	"	"	"	1803	625		
"	"	"	"	"	Mary Helen Niemeyer	1803	626		
12051 Sept 24, 1986	"	"	"	"	"	1803	627		

REVERSE or MORTGAGEE Index to Real Estate Mortgages — Greenville County, S. C.

REG. U. S. PAT. OFFICE *Chas McCott* County Indexes Since 1888 An Identifying Trade Mark

Open at Proper Tab according to First Letter or Letters of Name and refer to Buff Sub-Index sheet for page reference.

COTT FAMILY NAME INDEX No. 75 © 1949
MADE BY THE COTT INDEX COMPANY, COLUMBUS, OHIO
SOLD BY PHOTO COPY SUPPLY, MAULDIN, S. C.

()

FILE NUMBER DATE OF RECORD	MORTGAGEES FAMILY NAMES	GIVEN NAMES ABCDEFGH	GIVEN NAMES IJKLMNO	GIVEN NAMES PQRSTUVWXYZ	MORTGAGORS	BOOK	PAGE	Amount	BRIEF DESCRIPTION, LOCATION, ETC. (Not Warranted)
12051 Sept 24, 1986	Standard	Fed. S &	L Assn		Thomas B. Ryan ^{etal} Jr.	1803	628		For mts see REM book 1787 pg 330 Mtg assign. M.D.C. Mtg Marketing Corp
"	"	"	"		" "	1803	629		For mts see REM book 1787 pg 330 Mtg assign. M.D.C. Mtg Marketing Corp
"	"	"	"		Robert S. Sawyer ^{etal}	1803	630		For mts see REM book pg 1785 pg 899 Mtg assign. M.D.C. Mtg Marketing Corp
"	"	"	"		" "	1803	631		For mts see REM book 1785 pg 899 Mtg assign. M.D.C. Mtg Marketing Corp
"	"	"	"		Thomas H. Way ^{etal}	1803	633		For mts see REM book 1790 pg 727 Mtg assign. M.D.C. Mtg Marketing Corp
"	"	"	"		" "	1803	633		For mts see REM book 1790 pg 727 Mtg assign. M.D.C. Mtg Marketing Corp
"	"	"	"		James M. Henderson	1803	634		For mts see REM book 1791 pg 414 Mtg assign. M.D.C. Mtg Marketing Corp
"	"	"	"		" "	1803	635		For mts see REM book 1791 pg 414 Mtg assign. M.D.C. Mtg Marketing Corp
"	"	"	"		J. Michael Evans ^{etal}	1803	636		For mts see REM book 1791 pg 535 Mtg assign. M.D.C. Mtg Marketing Corp
"	"	"	"		" "	1803	637		For mts see REM book 1791 pg 535 Mtg assign. M.D.C. Mtg Marketing Corp
"	"	"	"		Robert P. Epluy ^{etal}	1803	638		For mts see REM book 1793 pg 551 Mtg assign. M.D.C. Mtg Marketing Corp
"	"	"	"		" "	1803	639		For mts see REM book 1793 pg 551 Mtg assign. M.D.C. Mtg Marketing Corp
12630 Sept 29, 1986	"	"	"		David B. Davis, Jr. ^{etal}	1804	422	114,400	on Creek Tract I Lot 109 Sun meadows Rd. Sugar Corp. For mts see REM book 1799 pg 554
12616 Sept 29, 1986	"	"	"		Marie Jamison	1804	567		Mtg assigned. Fed Home Loan Mtg Corp. For mts see REM book 1797 pg 674
12616 Sept 29, 1986	"	"	"		Kenneth Michael Saylor	1804	568		Mtg assigned. Fed Home Loan Mtg Corp. For mts see REM book 1785 pg 917
12614 Sept 29, 1986	"	"	"		Stephen F. Matfield	1804	569		Mtg assigned. M.D.C. Mtg Marketing Corp.

REVERSE or MORTGAGEE Index to Real Estate Mortgages — Greenville County, S. C.

REG. U. S. PAT. OFFICE *Chas. McCott* County Indexes Since 1888 An Identifying Trade Mark


Open at Proper Tab according to First Letter or Letters of Name and refer to Buff Sub-Index sheet for page reference.

COTT FAMILY NAME INDEX No. 75 © 1949
MADE BY THE COTT INDEX COMPANY, COLUMBUS, OHIO
SOLD BY PHOTO COPY SUPPLY, MAULDIN, S. C.

FILE NUMBER DATE OF RECORD	MORTGAGEES FAMILY NAMES	GIVEN NAMES ABCDEFGH	GIVEN NAMES IJKLMNO	GIVEN NAMES PQRSTUVWXYZ	MORTGAGORS	BOOK	PAGE	Amount	BRIEF DESCRIPTION, LOCATION, ETC. (Not Warranted)
12616 Sept 29, 1986	Standard	Fed. S & L Assn			Stephen F. Mallfield ^{etal}	1804	570		See mtg see RE mtg book 1785 pg 917 Mtg assigned NCTB S.C. as trust
12846 Sept 30, 1986	"	"	"		Michael M. Kleinfelter ^{etal}	1804	711	113,000	Sugar Creek Sec II Lot 720 Autumn Rd.
12855 Sept 30, 1986	"	"	"		William M. Gordon ^{etal}	1804	740	102,500	Stone Ridge Rd. Sugar Creek Sec I Lot 192 Cor. Oak Ridge Ct
12908 Sept 30, 1986	"	"	"		James C. Thomas ^{etal}	1804	846	160,000	Buckdale Lot 49 Rockingham Rd
13609 Oct 2, 1986	"	"	"		Johnson Home, Inc.	1805	896	79,200	Ph I Lot 259 Hunter work sec II
13646 Oct 3, 1986	"	"	"		John C. Park, et al	1805	999		For mtg. see Rem. Bk. 1892 pg 223 Mtg. assign. Fed. Home Loan Mtg. Corp
13646 Oct 3, 1986	"	"	"		Marit D. Kell et al	1806	264		For mtg. see Rem. Bk. 1801 pg. 459 Mtg. assign. Fed. Home Loan Mtg. Corp
13941 Oct 6, 1986	"	"	"		Billy B. Calahan et al	1806	367	110,000	Lot 36 Bradley Oaks Spring Forest lots map I
14275 Oct 9, 1986	"	"	"		Phillip M. Nolen et al	1806	893	100,000	Lot 23 Spring Forest Dr.
14302 Oct 8, 1986	"	"	"		Chris D. Boutseder et al	1806	900	150,000	Lot 37 Brandon Ct. Asheton see II - for orig mtg. see Rem Bk. 1801 pg. 499
14447 Oct 8, 1986	"	"	"		James B. Glidewell et al	1807	118	115,000	Lot 19 Club Forest
14362 Oct 9, 1986	"	"	"		Parker Development Co. Inc.	1806	961	164,000	Parcel Parker Mill Rd.
14555 Oct 9, 1986	"	"	"		Jack D. Duffeth et al	1807	293	62,550	Lot C Lowmder Ave
14730 Oct 13, 1986	"	"	"		Anne C. Shuttleworth	1807	804	44,500	Unit 24-D Sugar Creek Villa Shutterstock PK.
15224 Oct 15, 1986	"	"	"		Sharon E. Lippincott et al	1808	205	70,000	Tract 20 Lowmder Ave

REVERSE or MORTGAGEE Index to Real Estate Mortgages — Greenville County, S. C.

REG. U. S. PAT. OFFICE *Chas McCott* County Indexes Since 1888
An Identifying Trade Mark


 Open at Proper Tab according to First Letter or Letters of Name and refer to Buff Sub-Index sheet for page reference.

COTT FAMILY NAME INDEX No. 75 © 1949
MADE BY THE COTT INDEX COMPANY, COLUMBUS, OHIO
SOLD BY PHOTO COPY SUPPLY, MAULDIN, S. C. ()

FILE NUMBER DATE OF RECORD	MORTGAGEES FAMILY NAMES	GIVEN NAMES ABCDEFGH	GIVEN NAMES IJKLMNO	GIVEN NAMES PQRSTUVWXYZ	MORTGAGORS	BOOK	PAGE	Amount	BRIEF DESCRIPTION, LOCATION, ETC. (Not Warranted)
15287 Oct 15, 1986	Standard	Fed S & Loan			R. Larke Jamison ^{titl}	1808	267	85,600	Pt Lot 27, McPherson (A)
15600 Oct 16, 1986	"	"			Franklin Enterprises ^{Inc.}	1808	688	114,000	PH III Sec III Lot 7 Hollydune Plantation
15706 Oct 17, 1986	"	"			William Frank Wgatts ^{titl}	1808	828	31,000	Byrdson Plant Soc I Lot 38 James St Albany Mills
15988 Oct 20, 1986	"	"			Philip A. Prime ^{titl}	1809	262	65,000	Vista Pt lot 76 Apton Ave. Asta
16159 Oct 21, 1986	"	"			Rick L. Halbein ^{titl}	1809	405		Mtg. assigned M&C mtg. marketing corp. for mtg. on Rem Bk. 1788 pg. 194 See record Bk 1802 pg. 179
16159 Oct 21, 1986	"	"			Rick L. Halbein ^{titl}	1809	405		
16159 Oct 21, 1986	"	"			Rick L. Halbein ^{titl}	1809	406		Mtg. assigned NCB of S.C. on lot for mtg. on Rem Bk. 1788 pg. 194 See record Bk. 1812 pg. 179
16299 Oct 22, 1986	"	"			David J. Watson ^{titl}	1809	770	178,500	Creek Sec II Lot 22 Collins Creek Collins
16273 Oct 22, 1986	"	"			James C. Glidewell ^{titl}	1809	662		Mtg. assign. M&C mtg. marketing corp. for mtg. on Rem Bk. 1778 pg. 293 See record 1807 pg. 117
16273 Oct 22, 1986	"	"			James C. Glidewell ^{titl}	1809	663		Rem Bk 1778 pg. 293 See record 1807 pg. 117
16711 Oct 24, 1986	"	"			Carnet + Brush, Inc.	1810	451	53,600	PH III Lot 10, Old Mill Ests. Sec.
16835 Oct 27, 1986	"	"			William M. Gordon ^{titl}	Re record		102,500	Hono Risp Pl Farms on Rem Bk. 1804 pg. 740 Lot 192 Cor. Oak Ridge Ct +
16823 Oct 27, 1986	"	"			Jack A. Skarupa ^{titl}	1810	716	140,000	PH I Lot 8 Chanticleer Ironhouse
17011 Oct 28, 1986	"	"			Wayne B. Campbell ^{titl}	1810	984	106,700	Lot 20 Sugar Creek

REVERSE or MORTGAGEE Index to Real Estate Mortgages — Greenville County, S. C.

REG. U. S. PAT. OFFICE *Chas. M. Cotts* County Indexes Since 1888 An Identifying Trade Mark

 Open at Proper Tab according to First Letter or Letters of Name and refer to Buff Sub-Index sheet for page reference.

COTT FAMILY NAME INDEX No. 75 © 1949
MADE BY THE COTT INDEX COMPANY, COLUMBUS, OHIO
SOLD BY PHOTO COPY SUPPLY, MAULDIN, S. C.

FILE NUMBER DATE OF RECORD	MORTGAGEES FAMILY NAMES	GIVEN NAMES ABCDEFGH	GIVEN NAMES IJKLMNO	GIVEN NAMES PQRSTUVWXYZ	MORTGAGORS	BOOK	PAGE	Amount	BRIEF DESCRIPTION, LOCATION, ETC. (Not Warranted)
17024 Oct 28, 1986	Standard	Jed H. Assoc.			Pauline J. Truman	1811	42	32,900	Lot 112 Penn St
17084 Oct 28, 1986	"	"	"		William E. Shaughnessy	1811	88	135,000	Cape Ann Ave Deerfield Sec 2 Lot 27 Car. Deerfield Dr 4
17125 Oct 28, 1986	"	"	"		Jerry W. O'Neal	1811	257	105,000	Lot 168 Snakew PK.
17312 Oct 29, 1986	"	"	"		Keith E. Gibson	1811	492	36,500	Lot 105 DuPont Dr Inaugura Pk. Sec I
17607 Oct 31, 1986	"	"	"		John James Croft III	1811	896	73,150	Lot 102 Seabury Dr Merrifield
17631 Oct 31, 1986	"	"	"		Darryl L. Hougland	1812	14	44,000	Sec III Sville Lot 95 Newgate Dr Bellingham
17726 Oct 31, 1986	"	"	"		Rebecca F. Mize	1812	163	55,200	Lot 23 Deering Rd Est Co.
17732 Oct 31, 1986	"	"	"		Thomas G. Cross, Jr	1812	202	86,000	pt lot 3 Rolling Green Real
17729 Oct 31, 1986	"	"	"		Wilson D. Smith	1812	270	40,000	Lot 48 Oakwood Ave Sec II Creek Sec 4 Map II
17763 Oct 31, 1986	"	"	"		Jerry G. Faust	1812	372	100,000	Lot 457 Sweetwater Rd Sugar
17825 Oct 31, 1986	"	"	"		Barry William Porter	1812	413	130,900	Lot 118 Silvanleaf Sec III Parkins Knoll
18050 Nov 3, 1986	"	"	"		William L. Dennis	1812	874	153,600	Lot 2 Southbrowae. Ct Creek Sec III Don Mfg sec REM Lot 13 opp 711
18040 Nov 3, 1986	"	"	"		Michael M. Kleinfelter	1813	11	113,000	Lot 720 Autumn Rd Sugar
18600 Nov 6, 1986	"	"	"		Lord H. Borders	1813	681	100,000	Lot 118 Sun Meadow Rd. Sugar Creek Map 5 2 or Ong Mfg sec REM book 1793 pg 640
18659 Nov 6, 1986	"	"	"		M. Jerry Burton	1813	822	93,300	Lot 7 Bradley Station

REVERSE or MORTGAGEE Index to Real Estate Mortgages — Greenville County, S. C.

REG. U. S. PAT. OFFICE *Chas. McCott* County Indexes Since 1888 An Identifying Trade Mark

 Open at Proper Tab according to First Letter or Letters of Name and refer to Buff Sub-Index sheet for page reference.


COTT FAMILY NAME INDEX No. 75 © 1949
MADE BY THE COTT INDEX COMPANY, COLUMBUS, OHIO
SOLD BY PHOTO COPY SUPPLY, MAULDIN, S. C.

()

FILE NUMBER DATE OF RECORD	MORTGAGEES FAMILY NAMES	GIVEN NAMES ABCDEFGH	GIVEN NAMES IJKLMNO	GIVEN NAMES PQRSTUVWXYZ	MORTGAGORS	BOOK	PAGE	Amount	BRIEF DESCRIPTION, LOCATION, ETC. (Not Warranted)
18732 Nov 6, 1986	Standard				Dennis J. Scott ^{etd}	1813	868	100,000	Creek Maple Sec 22 Lot 666 Sugar Valley Ct Angus
18937 Nov 7, 1986	"				Rodney J. Harnish ^{etd}	1814	6		For mty. see Rem. Bl. 1780 pg. 65 Agreement for mtd. of mty. -
18925 Nov 10, 1986	"				G. Ben Crumpler ^{etd}	1814	271	159,400	Cal. Lot 12 Jena Oak Dr Jena
18946 Nov 10, 1986	"				George M. Workman ^{etd}	1814	278	52,500	Forest Lot 139 Hermitage Rd Lake
19036 Nov 10, 1986	"				Elaine M. Fuller	1814	424	100,000	Simulcast Sec 5 Lot 198 Comstock Ct.
19314 Nov 12, 1986	"				J. Keith Brooks ^{etd}	1814	817	115,000	Lot 1 "Terre Court" Terre Court
19323 Nov 12, 1986	"				James V. Dagnier ^{etd}	1814	836	75,600	Lot 33 Brookfield West Sec 2
19748 Nov 13, 1986	"				William Scott Demary ^{etd}	1815	326	74,500	1.0 acres Mill Ests. Rd.
19902 Nov 14, 1986	"				G. Reid Marks, Jr. ^{etd}	1815	544	155,000	Brookside Forest Lot 47 Marshall Bridge Dr
20124 Nov 17, 1986	"				David M. Carroll ^{etd}	1815	942	127,000	Club Forest Lot 31 Club Forest Dr.
20565 Nov 19, 1986	"				William D. Daeppa ^{etd}	1816	645		In mty. see Rem. Bl. 1793 pg. 280 Mty. assigned Fed. Home Loan mty. corp.
20565 Nov 19, 1986	"				Charles E. Bomm ^{etd}	1816	646		In mty. see Rem. Bl. 1796 pg. 565 Mty. assigned Fed. Home Loan mty. corp.
20565 Nov 19, 1986	"				Will M. Cape ^{etd}	1816	647		In mty. see Rem. Bl. 1792 pg. 868 Mty. assign. Fed. Home Loan mty. corp.
20565 Nov 19, 1986	"				Mark L. Marriemfield ^{etd}	1816	648		In mty. see Rem. Bl. 1803 pg. 9 Mty. assign. Fed. Home Loan mty. corp.
21083 Nov 24, 1986	"				B. Kenneth Balt ^{etd}	1817	358	150,000	2 Acres Hudson Rd. Butler Twp
21423 Nov 24, 1986	"				John P. Edwards ^{etd}	1818	85	125,000	Queen Valley Ests. Lot 126 West Round Hill Rd

REVERSE or MORTGAGEE Index to Real Estate Mortgages — Greenville County, S. C.

REG. U. S. PAT. OFFICE *Chas McCott* County Indexes Since 1888 An Identifying Trade Mark

 Open at Proper Tab according to First Letter or Letters of Name and refer to Buff Sub-Index sheet for page reference.

COTT FAMILY NAME INDEX No. 75 © 1949
MADE BY THE COTT INDEX COMPANY, COLUMBUS, OHIO
SOLD BY PHOTO COPY SUPPLY, MAULDIN, S. C.

FILE NUMBER DATE OF RECORD	MORTGAGEES FAMILY NAMES	GIVEN NAMES ABCDEFGH	GIVEN NAMES IJKLMNO	GIVEN NAMES PQRSTUWXYZ	MORTGAGORS	BOOK	PAGE	Amount	BRIEF DESCRIPTION, LOCATION, ETC. (Not Warranted)
21471 Nov 26, 1986	Standard				Danick Boulanger ^{itd}	1818	138	80,000	Uphile Water Ct Sugar Creek Sec I Lot 227 Stone Ridge Rd. 4
21622 Nov 26, 1986	"				George G. Grant ^{itd}	1818	485	60,000	Map II Dec II Sugar Creek Lot 465 Sweetwater Rd.
21659 Nov 26, 1986	"				Marvin R. Behle, Jr. ^{itd}	1818	499	56,800	Lot 57 Mountainbrook St Ann
21879 Dec 1, 1986	"				Limelky G. Cross ^{itd}	1818	875	32,000	Lot 15 Blue Ridge Dr
21917 Dec 1, 1986	"				Robert A. Moffatt ^{itd}	1818	953	66,000	Cummins Acres Lot 35 Tara Ave
21922 Dec 1, 1986	"				Louis E. Winducher ^{itd}	1818	980	125,000	Holly Tree Plantation Lot 15 Plantation Dr
21940 Dec 1, 1986	"				Thomas A. Appleton ^{itd}	1818	989	127,800	Shadowood Lot 9 Shadowood Dr
22065 Dec 2, 1986	"				Henry G. Jackson ^{itd}	Record 1819	199	110,000	Vol 6 In Mtg. See Rembk 1795 pg 552 Lot 4 Sabalby Dr. Serenita Wood
22055 Dec 2, 1986	"				Stephen M. Williamson ^{itd}	1819	232	73,800	Lot 379 Deverge Pl Sec 15
22213 Dec 2, 1986	"				William J. Schilling ^{itd}	1819	453	149,800	Serenita Woods Dec II Lot 36 Nightingale Dr
22370 Dec 3, 1986	"				Barney O. Smith, Jr. ^{itd}	1819	629	71,600	Wildair Eats. Lot 5 Burgundy Dr.
24225 Dec 9, 1986	"				Charles M. Moore ^{itd}	1820	955	75,000	Sec 7 Lot 6 Greystone Dr. Trallingwood
24562 Dec 11, 1986	"				Anne C. Shuttleworth	1821	644		In mtg. see Rembk 1807 pg 206 Mtg. assigned Fed. Home Loan Mtg. Corp
24562 Dec 11, 1986	"				Jack D. Duffett ^{itd}	1821	645		In mtg. see Rembk 1807 pg 293 Mtg. assigned Fed. Home Loan Mtg. Corp
24562 Dec 11, 1986	"				Paulette J. Freeman	1821	646		In mtg. see Rembk 1811 pg 42 Mtg. assigned Fed. Home Loan Mtg. Corp
25486 Dec 17, 1986	"				Gregory G. Hammond ^{itd}	1822	873	60,000	Lot 7 Hunters Pointe

REVERSE or MORTGAGEE Index to Real Estate Mortgages — Greenville County, S. C.

REG. U. S. PAT OFFICE *Chas McCatt* County Indexes Since 1888 An Identifying Trade Mark

Open at Proper Tab according to First Letter or Letters of Name and refer to Buff Sub-Index sheet for page reference.


COTT FAMILY NAME INDEX No. 75 © 1949
MADE BY THE COTT INDEX COMPANY, COLUMBUS, OHIO
SOLD BY PHOTO COPY SUPPLY, MAULDIN, S. C.

()

FILE NUMBER	MORTGAGEES FAMILY NAMES	GIVEN NAMES ABCDEFGHIJ	GIVEN NAMES KLMNO	GIVEN NAMES PQRSTUVWXYZ	MORTGAGORS	BOOK	PAGE	Amount	BRIEF DESCRIPTION, LOCATION, ETC. (Not Warranted)
25564 Dec 18, 1986	Standard				Michael A. Geary	Re-Record 1823	270	.00 55,100	Sec 11 In Orig. sec Rem. Ch 1794 ff 993 Lot 175 Winding Way Pappan
25927 Dec 19, 1986	'				Thomas E. Appleton	Re-Record 1823	677	.00 127,800	20 Orig. sec Rem. Ch 1842 ff 1929 Lot 9 Shadowood Sect
26003 Dec 19, 1986	'				Joseph R. Cunningham	1823	730	.00 7,960	Vally Lot 44 Bernwood Dr. Pabble
26136 Dec 22, 1986	'				John W. Millwood, Jr.	1824	29	.00 60,000	Map Vernon Eats - Sect Lot 66 ft. lot 67 Warden Road
26229 Dec 22, 1986	'				Jonathan W. Brush	1824	136	.00 5,120	Lot 7 Hargrave Hill Eats - Sect F
26237 Dec 22, 1986	'				Richard S. Fisher	1824	142	.00 40,000	Lot 2 Wembley Rd. Lower Sugar Creek Sect E map 4
26238 Dec 22, 1986	'				Kenneth H. Wessel formerly Norma Jane Robertson	1824	146	.00 80,000	Lot 130 Sugar Creek Tenn Weehawken Hill
26231 Dec 22, 1986	'				Norma Jane Robertson Coppin	1824	163	.00 60,000	Lot 22 Weehawken la. Brookmore
26348 Dec 23, 1986	'				Charles H. Buckner Duly atty. in fact for Margaret Anderson	1824	389	.00 67,500	Lot 10 Sandringham Rd. Creek Sect map III
26461 Dec 23, 1986	'				David E. Anderson	1824	489	.00 90,000	Lot 422 Creekside Rd. Sugar Foxcroft Sect
26500 Dec 23, 1986	'				Peter J. Buchanan	1824	559	.00 83,500	Lot 66 Chippendale Court Inwood Ct. Newburgh, Sect 16
26508 Dec 23, 1986	'				Jerry E. Kendall	1824	575	.00 112,000	Lot 9 Winding Way P Map II
26555 Dec 24, 1986	"				Eugene A. Davis	1824	671	.00 102,400	Lot 117 Briarwood Dr. Holly Rd.
26648 Dec 24, 1986	"				Carl W. Sharpe	1824	926	.00 52,000	Unit 44 Hollytowne Hwy Prop Simpsonville
26687 Dec 29, 1986	"				John M. Stevenson	1825	36	.00 45,000	Lot 16 Needle Dr. Pinetree Map II
27032 Dec 30, 1986	"				Ajit K. Rakhit	1825	658	.00 127,250	Lot 205 Sugar Creek Sect I

REVERSE or MORTGAGEE Index to Real Estate Mortgages — Greenville County, S. C.

REG. U. S. PAT. OFFICE *Chas. McCott* County Indexes Since 1888 An Identifying Trade Mark

 Open at Proper Tab according to First Letter or Letters of Name and refer to Buff Sub-Index sheet for page reference.

COTT FAMILY NAME INDEX No. 75 © 1949
MADE BY THE COTT INDEX COMPANY, COLUMBUS, OHIO
SOLD BY PHOTO COPY SUPPLY, MAULDIN, S. C.

FILE NUMBER DATE OF RECORD	MORTGAGEES FAMILY NAMES	GIVEN NAMES ABCDEFGHIJ	GIVEN NAMES JKLMNO	GIVEN NAMES PQRSTUVWXYZ	MORTGAGORS	BOOK	PAGE	Amount	BRIEF DESCRIPTION, LOCATION, ETC. (Not Warranted)
27667 Dec 31, 1986	Standard	Ed	D & L	Assoc.	Edwood Mark Comfort ^{etal}	1826	793	5,000	Dec II Lot 22 Wellington Green
27281 Dec 31, 1986	"	"	"	"	W. Brent Lovern	1825	862	85,900	Dec II PH I Lot 69 Hunted Hill Rd
27303 Dec 31, 1986	"	"	"	"	LeRoy B. Lewis, Jr ^{Jr}	1826	54	68,950	PK. Lot 169 Byrd Blvd Naples
27935 Jan 2, 1987	"	"	"	"	Steven A. Stewart, ^{etal}	1826	976	50,000	Lot 2 Bradley Sta. Sub.
27982 Jan 2, 1987	"	"	"	"	James G. Baldwin, ^{etal}	1827	1	175,000	Lot 96+97 Alta Vista
28040 Jan 2, 1987	"	"	"	"	Anthony G. Schiano, ^{etal}	1827	134	150,000	Lot 9 - Chaunessy
28245 Jan 5, 1987	"	"	"	"	Thomas P. Nowling, ^{etal}	1827	441	40,000	Lot 17 Stone Lake Sub sect. 4
28381 Jan 6, 1987	"	"	"	"	Gordon E. Williams, Jr ^{Jr}	1827	640	130,525	Lot 17 Forest Ln Meyers PK.
29295 Jan 13, 1987	"	"	"	"	William L. Dennis, ^{etal}	1828	77	153,600	Re-record Parkin Knoll Lot 2, Southbourne Court,
29583 Jan 15, 1987	"	"	"	"	Michael M. Robinson	1829	528	110,000	Lot 4.52 acres
29733 Jan 15, 1987	"	"	"	"	Allen D. Smith ^{etal}	1829	708	18,800	Sec 4 Lot 18 Stone Lake Hgts
29734 Jan 15, 1987	"	"	"	"	Jack D. Powell ^{etal}	1829	732	78,400	Beechwood Rd Lot 18 Morrow Ests.
29988 Jan 19, 1987	"	"	"	"	Thomas G. Cross, Jr ^{Jr}	1830	164	86,000	Re-record 2000 mtg on R&M Book 1812 pg 202 Lot 3 Rolling Green Real Est Co.
30024 Jan 19, 1987	"	"	"	"	Jack D. Driffeth ^{etal}	1830	205	62,550	Re-record 2000 mtg on R&M Book 1807 pg 293 pt lot 27 Lowndes Ave
30042 Jan 19, 1987	"	"	"	"	Robert J. Northridge ^{etal}	1830	341	120,000	Lot 7 Lake Cir Dr
30163 Jan 20, 1987	"	"	"	"	John K. Stitt ^{etal}	1830	485	100,000	Austin Sp. Lot 60 Long Pointe Way PH I

REVERSE or MORTGAGEE Index to Real Estate Mortgages — Greenville County, S. C.

REG. U. S. PAT. OFFICE *Chester McCott* County Indexes Since 1888 An Identifying Trade Mark

 Open at Proper Tab according to First Letter or Letters of Name and refer to Buff Sub-Index sheet for page reference.


COTT FAMILY NAME INDEX No. 75 © 1949
MADE BY THE COTT INDEX COMPANY, COLUMBUS, OHIO
SOLD BY PHOTO COPY SUPPLY, MAULDIN, S. C.

()

FILE NUMBER DATE OF RECORD	MORTGAGEES FAMILY NAMES	GIVEN NAMES ABCDEFGHIJ	GIVEN NAMES KLMNO	GIVEN NAMES PQRSTUVWXYZ	MORTGAGORS	BOOK	PAGE	Amount	BRIEF DESCRIPTION, LOCATION, ETC. (Not Warranted)
30160 Jan 20, 1987	Standard	Jed	Six	Assoc.	Nancy Pitts Baker	1830	490	37,000	Lakeside Terrace Sec II Lot 14 Harrison Bridge Rd
30313 Jan 21, 1987	"	"	"	"	David M. Casell, et al	Re-Record 1830	830	127,000	Point for org subd. 1815 pg. 942 Lot 31 Club Found Lane Club
30731 Jan 26, 1987	"	"	"	"	Harold N. Willis ^{et al}	1831	430	28,000	Lot 209 Westcliff Sec 3 Sec 5
30731 Jan 26, 1987	"	"	"	"	Robert G. Ruchlmann ^{et al}	1831	434	5,000	Lot 130 Dungeny Place
30731 Jan 26, 1987	"	"	"	"	Charles H. Garrett ^{et al}	1831	438	15,000	Lot 164 Heritage Lake
30725 Jan 26, 1987	"	"	"	"	Kenneth R. Ludford, Jr ^{et al}	1831	449	70,000	Lot 27 Southwood Acres Sec II
30730 Jan 26, 1987	"	"	"	"	Alan F. Joyce ^{et al}	1831	462	53,150	Lot 87 Westminster Village
30733 Jan 26, 1987	"	"	"	"	Jack D. Griffith ^{et al}	1821	645		See Mtg on R.E.M. book 1807 pg 293 Mtg assign Jed Home Loan Mtg Co & record bk 1830 pg 205
"	"	"	"	"	"	1821	645		
31057 Jan 28, 1987	"	"	"	"	Peter W. Hamel, et al	1832	381	125,000	Lot 541 Sugar Creek Map 4 Sec 2
31210 Jan 29, 1987	"	"	"	"	Guadalupe A. Bialas ^{et al}	1832	716	70,000	pt lot 137 Silverleaf Sec 3
31376 Jan 30, 1987	"	"	"	"	Nicholas P. Demos	1833	35	56,900	Lot 121 Wellington Green Sec 3
31315 Jan 30, 1987	"	"	"	"	James C. Hoffner ^{et al}	1833	293		Copy for Mtg on R.E.M. book 1803 pg 152 Mtg assigned MDC Marketing
31315 Jan 30, 1987	"	"	"	"	James C. Hoffner ^{et al}	1833	294		See Mtg on R.E.M. book 1803 pg 152 Mtg assigned NCB D.C. as done
31315 Jan 30, 1987	"	"	"	"	Robert W. Bubak ^{et al}	1833	295		See Mtg on R.E.M. book 1794 pg 824 Mtg assigned MDC Marketing Corp.
31315 Jan 30, 1987	"	"	"	"	Robert W. Bubak ^{et al}	1833	296		See Mtg on R.E.M. book 1794 pg 824 Mtg assigned NCB of S.C. as done

REVERSE or MORTGAGEE Index to Real Estate Mortgages — Greenville County, S. C.

REG. U. S. PAT. OFFICE *Chas McCott* County Indexes Since 1888 An Identifying Trade Mark

 Open at Proper Tab according to First Letter or Letters of Name and refer to Buff Sub-Index sheet for page reference.

COTT FAMILY NAME INDEX No. 75 © 1949
MADE BY THE COTT INDEX COMPANY, COLUMBUS, OHIO
SOLD BY PHOTO COPY SUPPLY, MAULDIN, S. C.

FILE NUMBER	MORTGAGEES	GIVEN NAMES	GIVEN NAMES	GIVEN NAMES	MORTGAGORS	BOOK	PAGE	Amount	BRIEF DESCRIPTION, LOCATION, ETC.
DATE OF RECORD	FAMILY NAMES	ABCDEFGH	IJKLMNO	PQRSTUVWXYZ					(Not Warranted)
31315 Jan 30, 1987	Standard				Kenneth B. Pelanda ^{etal}	1833	297		Corp Sec Mtg see REM book 1794 pg 439 Mtg assigned MDC Marketing
31315 Jan 30, 1987	"	"	"		Kenneth B. Pelanda	1833	298		Corp Sec Mtg see REM book 1794 pg 439 Mtg assigned MDC Marketing
31315 Jan 30, 1987	"	"	"		Charles Hughes ^{etal}	1833	299		Corp Sec Mtg see REM book 1801 pg 428 Mtg assigned MDC Marketing
31315 Jan 30, 1987	"	"	"		Charles Hughes ^{etal}	1833	300		Corp Sec Mtg see REM book 1801 pg 428 Mtg assigned MDC Marketing
32001 Feb 4, 1987	"	"	"		Perry R. Gilreath	1834	57	250,000	Lot 30 Collins Creek Sec I
32057 Feb 4, 1987	"	"	"		Paul B. Wickensimer ^{etal}	1834	155	76,400	Wildfire Ests Sec III Lot 3 Woodwood Dr
32089 Feb 4, 1987	"	"	"		R. Wayne Holmes ^{etal}	1834	213	15,300	Simpsonville Lot 276 Rainwood Dr
32089 Feb 4, 1987	"	"	"		Henry G. Davis ^{etal}	1834	217	15,000	Lot 53 Holly Tree Plantation
32089 Feb 4, 1987	"	"	"		Henry G. Jackson ^{etal}	1834	221	10,000	Sumner Woods Lot 4 Loblolly Ln
32089 Feb 4, 1987	"	"	"		James H. Cotton ^{etal}	1834	225	5,000	Lot 523 Hunting Hill Cir
32339 Feb 6, 1987	"	"	"		Jerome P. Carne, ^{etal}	1834	842	79,200	Lot 9 Oak Pointe Sub.
32570 Feb 9, 1987	"	"	"		Jeanette Anderson Winn ^{etal}	1835	239	100,700	Cape St Crescent Terrace Lot 5+6 Lindal Ave +
32509 Feb 9, 1987	"	"	"		George W. Lewis ^{etal}	1835	168	10,000	Buna Hgts. Lot 28 Buna Hgts Rd
32778 Feb 10, 1987	"	"	"		James C. Dildewell, ^{etal}	1835	618	50,000	Lot 19 Club Court
32778 Feb 10, 1987	"	"	"		William E. Shaughnessy ^{etal}	1835	622	30,000	Av. Deerfield Sec II Lot 27 Av. Deerfield Dr. & Cape An
32778 Feb 10, 1987	"	"	"		Eugene R. Zilley ^{etal}	1835	626	8,800	Lot 35 Northwood Hills

REVERSE or MORTGAGEE Index to Real Estate Mortgages — Greenville County, S. C.

REG. U. S. PAT. OFFICE *Chas McCott* County Indexes Since 1888 An Identifying Trade Mark

☞ Open at Proper Tab according to First Letter or Letters of Name and refer to Buff Sub-Index sheet for page reference.


COTT FAMILY NAME INDEX No. 75 © 1949
MADE BY THE COTT INDEX COMPANY, COLUMBUS, OHIO
SOLD BY PHOTO COPY SUPPLY, MAULDIN, S. C.

()

FILE NUMBER	MORTGAGEES	GIVEN NAMES	GIVEN NAMES	GIVEN NAMES	MORTGAGORS	BOOK	PAGE	Amount	BRIEF DESCRIPTION, LOCATION, ETC.
DATE OF RECORD	FAMILY NAMES	ABCDEFGHIJ	IJKLMNO	PQRSTUVWXYZ					(Not Warranted)
33033 Feb 12, 1987 33221	Standard	Fed S & L Assoc.			Robert V. Seiple ^{etal}	1836	136	76,000	Partridge Point Lot 55 Quail Run
Feb 13, 1987 33273	"	"	"	"	Christian Christianman ^{Jr}	1836	472	96,000	Sugar Creek suit map Lot 547 Cherrywood Trail
Feb 13, 1987 33343	"	"	"	"	Johnson Homer, Inc.	1836	504	72,800	Lot 42 Foxwood
Feb 13, 1987 33343	"	"	"	"	Stephen M. Williamson ^{etal}	Re-Record 1836	714	73,000	Lot 379 Deninger Pl. Sec 15 for org. see REM Bk. 1819 pg. 232
Feb 13, 1987 33492	"	"	"	"	"	Re-Record 1836	714		
Feb 17, 1987 33556	"	"	"	"	Louis E. Windecker ^{etal}	Re-Record 1836	905	125,000	partly see REM Bk 1818 pg 980 Lot 15 Plantation Dr. Holly Tree Plantation
Feb 17, 1987 34120	"	"	"	"	Timothy M. Delaney ^{etal}	1837	48	96,800	Lot 17 Berrington
Feb 23, 1987 34120	"	"	"	"	Shawn E. Lippincott ^{etal}	1838	157		Mtg Corp. for Mtg see REM Bk 1808 pg 205 Mtg assigned Fed Home Loan
Feb 23, 1987 34120	"	"	"	"	W. Brent Lovern	1838	158		Mtg Corp for Mtg see REM Bk 1825 pg 862 Mtg assigned Fed Home Loan
Feb 23, 1987 34120	"	"	"	"	Steven R. Stewart ^{etal}	1838	159		Corp for Mtg see REM Bk 1826 pg 976 Mtg assigned Fed Home Loan Mtg
Feb 23, 1987 34120	"	"	"	"	Charles N. Buckner ^{etal}	1838	160		Corp for Mtg see REM Bk 1824 pg 389 Mtg assigned Fed Home Loan Mtg
Feb 23, 1987 34120	"	"	"	"	Ajit K. Rakhit ^{etal}	1838	161		Corp for Mtg see REM Bk 1825 pg 658 Mtg assigned Fed Home Loan Mtg
Feb 23, 1987 34120	"	"	"	"	Kenneth H. Wessel ^{etal}	1838	162		Corp for Mtg see REM Bk 1824 pg 146 Mtg assigned Fed Home Loan Mtg
Feb 23, 1987 34120	"	"	"	"	David E. Anderson ^{etal}	1838	163		Corp for Mtg see REM Bk 1824 pg 489 Mtg assigned Fed Home Loan Mtg
Feb 23, 1987 34120	"	"	"	"	William Scott Demaree ^{etal}	1838	164		Corp for Mtg see REM Bk 1815 pg 326 Mtg assigned Fed Home Loan Mtg
Feb 23, 1987 34120	"	"	"	"	Charles M. Moore ^{etal}	1838	165		Corp for Mtg see REM Bk 1820 pg 955 Mtg assigned Fed Home Loan Mtg

REVERSE or MORTGAGEE Index to Real Estate Mortgages — Greenville County, S. C.

REG. U. S. PAT. OFFICE *Chester McCott* County Indexes Since 1888 An Identifying Trade Mark

 Open at Proper Tab according to First Letter or Letters of Name and refer to Buff Sub-Index sheet for page reference.

COTT FAMILY NAME INDEX No. 75 © 1949
MADE BY THE COTT INDEX COMPANY, COLUMBUS, OHIO
SOLD BY PHOTO COPY SUPPLY, MAULDIN, S. C.

FILE NUMBER	MORTGAGEES	GIVEN NAMES	GIVEN NAMES	GIVEN NAMES	MORTGAGORS	BOOK	PAGE	Amount	BRIEF DESCRIPTION, LOCATION, ETC.
DATE OF RECORD	FAMILY NAMES	ABCDEFGHIJ	IJKLMNOP	QRSTUVWXYZ					(Not Warranted)
34120 Feb 23, 1987	Standard	Fed S + L Assoc.			David M. Carroll ^{et al}	1838	166		Mtg Corp for mtg on REM BL 1815 pg 942 Mtg assigned Fed Home Loan & he record BL 1830 pg 830
" "	"	"	"		" " ^{et al}	1838	166		
34120 Feb 23, 1987	"	"	"		Louis E. Windcker ^{et al}	1838	167		Mtg Corp for mtg on REM BL 1818 pg 980 Mtg assigned Fed Home Loan
34120 Feb 23, 1987	"	"	"		Thomas G. Cross, Jr ^{et al}	1838	168		Mtg Corp for mtg on REM BL 1812 pg 202 Mtg assigned Fed Home Loan
34120 Feb 23, 1987	"	"	"		Robert A. Moffatt ^{et al}	1838	169		Mtg Corp for mtg on REM BL 1818 pg 953 Mtg assigned Fed Home Loan
34120 Feb 23, 1987	"	"	"		Stephen M. Williamson ^{et al}	1838	170		Mtg Corp for mtg on REM BL 1819 pg 232 Mtg assigned Fed Home Loan
34120 Feb 23, 1987	"	"	"		Timothy G. Cross ^{et al}	1838	171		Corp for mtg on REM BL 1818 pg 875 Mtg assigned Fed Home Loan Mtg
34120 Feb 23, 1987	"	"	"		Daniel Boulanger ^{et al}	1838	172		Corp for mtg on REM BL 1818 pg 138 Mtg assigned Fed Home Loan Mtg
34120 Feb 23, 1987	"	"	"		Joseph R. Cunningham ^{et al}	1838	173		Corp for mtg on REM BL 1923 pg 730 Mtg assigned Fed Home Loan Mtg
34120 Feb 23, 1987	"	"	"		George M. Woodman ^{et al}	1838	174		Corp for mtg on REM BL 1814 pg 278 Mtg assigned Fed Home Loan Mtg
34120 Feb 23, 1987	"	"	"		J. Keith Brooks ^{et al}	1838	175		Corp for mtg on REM BL 1814 pg 817 Mtg assigned Fed Home Loan Mtg
34120 Feb 23, 1987	"	"	"		Marvin R. Beblke, Jr ^{et al}	1838	176		Corp for mtg on REM BL 1818 pg 499 Mtg assigned Fed Home Loan Mtg
34120 Feb 23, 1987	"	"	"		Gregory G. Hammond ^{et al}	1838	177		Mtg Corp for mtg on REM BL 1822 pg 823 Mtg assigned Fed Home Loan
34584 Feb 25, 1987	"	"	"		Peter J. Buchanan ^{et al}	1839	22	16,500	00 Lst 66 Chippendale Court Joycraft
34586 Feb 25, 1987	"	"	"		Michael M. Kleinpeltz ^{et al}	1839	26	8,000	00 Creek sec-3 map 2 Lst 720 Autumn Road Sugar
34585 Feb 25, 1987	"	"	"		Billy B. Callahan ^{et al}	1839	20	25,000	01 Lst 36 Bradley Oaks

REVERSE or MORTGAGEE Index to Real Estate Mortgages — Greenville County, S. C.

REG. U. S. PAT. OFFICE *Chas McCatt* County Indexes Since 1888 An Identifying Trade Mark

 Open at Proper Tab according to First Letter or Letters of Name and refer to Buff Sub-Index sheet for page reference.


COTT FAMILY NAME INDEX No. 75 © 1949
MADE BY THE COTT INDEX COMPANY, COLUMBUS, OHIO
SOLD BY PHOTO COPY SUPPLY, MAULDIN, S. C.

(15)

FILE NUMBER DATE OF RECORD	MORTGAGEES FAMILY NAMES	GIVEN NAMES ABCDEFGH	GIVEN NAMES IJKLMNO	GIVEN NAMES PQRSTUWXYZ	MORTGAGORS	BOOK	PAGE	Amount	BRIEF DESCRIPTION, LOCATION, ETC. (Not Warranted)
34587 Feb 25, 1987	Standard	Federal S	& L	Assn.	Winifred H. Estes	1839	34	9,500	Lot 244, Prop. Reg. Unit A Bldg Sugar Creek Estate
34589 Feb 25, 1987	"	"	"	"	Bernice E. Smith	1839	38	10,000	Lot Dellbrook Dr. Dellbrook Estate
34708 Feb 25, 1987	"	"	"	"	Dary M. Hanselton ^{et al}	1839	304	40,000	Lot 36 Compton Dr. Terra Pine Way
34989 Feb 27, 1987	"	"	"	"	Charles V. Hinton Jr. ^{et al}	1839	797	105,000	Lot Pabth Creek Pk. Whittier Green Sec II In by an 31 1749 pg 410
35092 Feb 27, 1987	"	"	"	"	Elwood Mark Comfort ^{et al}	1839	977	60,000	Lot 22 Imperium Dr. Wellington
35119 Feb 27, 1987	"	"	"	"	Joe F. Anderson Jr. ^{et al}	1840	97	105,000	Lot 30 Club Court Silverleaf Sec 5
35201 Mar 2, 1987	"	"	"	"	Thomas W. Batson	1840	201	108,000	Lot 236 Banister Ct
35297 Mar 2, 1987	"	"	"	"	Lowell Brent Jones ^{et al}	1840	356	77,200	Lot 11 Colony
35535 Mar 3, 1987	"	"	"	"	Sam. Del Buidler, Jr. ^{et al}	1840	809	54,800	Lot 13 Golden Creek Est. 1st Creststone Area 3rd
35663 Mar 3, 1987	"	"	"	"	Dennis L. Celler ^{et al}	1841	1	59,300	Lot 24 Broughton Dr. Dr 7th on Mt. See Rem 1815 pg 544
35803 Mar 4, 1987	"	"	"	"	J. Reid Marks, Jr. ^{et al}	1841	281	155,000	Lot 47 Marshall Bridge
35997 Mar 5, 1987	"	"	"	"	Barry B. Lyda ^{et al}	1841	472	123,000	Honey Home Dr. Austin Sp Lot 26 Holly Tree Plantation
36601 Mar 9, 1987	"	"	"	"	Henry M. McMillan Jr. ^{et al}	1842	272	35,500	Riversdale Lot 100 Snellview Dr.
36547 Mar 9, 1987	"	"	"	"	Gregory D. Platt ^{et al}	1842	167	71,500	Lot 22 Chandler Ridge
37048 Mar 11, 1987	"	"	"	"	Earl D. Crumpler ^{et al}	1842	865	108,000	Lot 151 Botany woods Sec III Sugar Creek Map III Sec II
37190 Mar 11, 1987	"	"	"	"	Barry J. Sims ^{et al}	1843	41	120,000	Lot 405 Woody Creek Rd.

REVERSE or MORTGAGEE Index to Real Estate Mortgages — Greenville County, S. C.

REG. U. S. PAT OFFICE *Chas. McCall* County Indexes Since 1888 An Identifying Trade Mark

 Open at Proper Tab according to First Letter or Letters of Name and refer to Buff Sub-Index sheet for page reference.

COTT FAMILY NAME INDEX No. 75 © 1949
MADE BY THE COTT INDEX COMPANY, COLUMBUS, OHIO
SOLD BY PHOTO COPY SUPPLY, MAULDIN, S. C.

FILE NUMBER DATE OF RECORD	MORTGAGEES FAMILY NAMES	GIVEN NAMES ABCDEFGHIJ	GIVEN NAMES JKLMNO	GIVEN NAMES PQRSTUVWXYZ	MORTGAGORS	BOOK	PAGE	Amount	BRIEF DESCRIPTION, LOCATION, ETC. (Not Warranted)
37189 Mar 11, 1987	Standard	Fed. S &	L Assn.		<i>etd</i> Barry J. Sims	1843	46	10,000	Mortg Rec II Lot 405 Woody Creek Rd
37557 Mar 13, 1987	"	"	"		<i>etd</i> B. Larke Jamison a/k/a Preston Baker	Re-record 1843	369	85,600	Mtg. au Rem Bl. 1808 pg 267 pt lot 27 McPherson In Jar org
37596 Mar 13, 1987	"	"	"		Preston D. Baker	1843	454	84,800	Lot 18 Quail Run
37599 Mar 13, 1987	"	"	"		Caine & Brush, Inc.	1843	488	86,800	Lot 2 Oak Pointe
37942 Mar 16, 1987	"	"	"		Donald F. Kizer <i>etd</i>	1844	70	67,000	Austin Sp. Lot 42 Bethel Rd. Nally Jan
38393 Mar 17, 1987	"	"	"		Brad B. Smith <i>etd</i>	1844	957	50,700	Lot 6 Block "2"
38263 Mar 17, 1987	"	"	"		William L. Dennis <i>etd</i>	1844	669		For mtg. au Rem Bl. 1812 pg 874 - record 1829 mtg. assign M.G.I.C. mtg. marketing Corp. au Rem Bl. 1812 pg 874 & record 1825 pg 79
38262 Mar 17, 1987	"	"	"		"	1844	670		mtg. assign N.C.N.B. of S.C. as In. for mtg. for mtg. au Rem Bl. 1819 pg 453
38261 Mar 17, 1987	"	"	"		Ind. & atty. in fact for Jacqueline M. Schelling William F. Schelling <i>etd</i>	1844	671		mtg. assign M.G.I.C. mtg. marketing Corp. for mtg. au Rem Bl. 1819 pg 453
38260 Mar 17, 1987	"	"	"		Ind. & atty. in fact for Jacqueline M. Schelling William F. Schelling <i>etd</i>	1844	672		mtg. assign N.C.N.B. of S.C. as In. for mtg. au Rem Bl. 1812 pg 413
38259 Mar 17, 1987	"	"	"		Barry William Porter <i>etd</i>	1844	673		mtg. assign M.G.I.C. mtg. marketing Corp. for mtg. au Rem Bl. 1812 pg 413
38258 Mar 17, 1987	"	"	"		"	1844	674		mtg. assign N.C.N.B. of S.C. as In.
38257 Mar 17, 1987	"	"	"		Michael M. Kleinfelter <i>etd</i>	1844	675		mtg. assign M.G.I.C. mtg. marketing Corp. for mtg. au Rem Bl. 1804 pg 711 Re-record Bl. 1813 pg 11
38256 Mar 17, 1987	"	"	"		"	1844	675		
38255 Mar 17, 1987	"	"	"		Michael M. Kleinfelter <i>etd</i>	1844	676		mtg. assign N.C.N.B. of S.C. as In. for mtg. au Rem Bl. 1804 pg 711 Re-record Bl. 1813 pg 11
38254 Mar 17, 1987	"	"	"		"	1844	676		

REVERSE or MORTGAGEE Index to Real Estate Mortgages — Greenville County, S. C.

15
()

REG. U. S. PAT. OFFICE *Chas McCott* County Indexes Since 1888 An Identifying Trade Mark


Open at Proper Tab according to First Letter or Letters of Name and refer to Buff Sub-Index sheet for page reference.

COTT FAMILY NAME INDEX No. 75 © 1949
MADE BY THE COTT INDEX COMPANY, COLUMBUS, OHIO
SOLD BY PHOTO COPY SUPPLY, MAULDIN, S. C.

FILE NUMBER	MORTGAGEES FAMILY NAMES	GIVEN NAMES ABCDEFGHIJ	GIVEN NAMES JKLMNO	GIVEN NAMES PQRSTUVWXYZ	MORTGAGORS	BOOK	PAGE	Amount	BRIEF DESCRIPTION, LOCATION, ETC. (Not Warranted)
DATE OF RECORD									
38255 Mar 17, 1987	Standard				William M. Gordon <i>et al</i>	1844	677		mtg. assign. M.G.I.C. mtg. marketing corp. for mtg. au REM Bk. 1804 pp 240 C U - record Bk. 1810 pp. 648
38254 Mar 17, 1987	"				William M. Gordon <i>et al</i>	1844	678		mtg. assigned N.C.N.B. of S.C. on S.C. for mtg. au REM Bk. 1804 pp 740 C U - record Bk. 1810 pp. 648
38253 Mar 17, 1987	"				Anthony J. Schiano <i>et al</i>	1844	679		for mtg. au REM Bk. 1827 pp 134 mtg. assign. M.G.I.C. mtg. marketing corp. for mtg. au REM Bk. 1827 pp. 134
38251 Mar 17, 1987	"				Peter J. Buchanan <i>et al</i>	1844	681		mtg. assign. N.C.N.B. of S.C. on S.C. for mtg. au REM Bk. 1824 pp. 559
38250 "	"				"	1844	682		mtg. assign. M.G.I.C. mtg. marketing Corp. for mtg. au REM Bk. 1824 pp 559
38247 "	"				Robert Blackwell Whitehouse <i>et al</i>	1844	683		mtg. assign. N.C.N.B. of S.C. on S.C. for mtg. au REM Bk. 1802 pp 618
38248 Mar 17, 1987	"				"	1844	684		mtg. assign. M.G.I.C. mtg. marketing Corp. for mtg. au REM Bk. 1802 pp 618
38247 "	"				Billy B. Callahan <i>et al</i>	1844	685		mtg. assign. N.C.N.B. of S.C. on S.C. for mtg. au REM Bk. 1806 pp. 367
38246 "	"				"	1844	686		mtg. assign. M.G.I.C. mtg. marketing Corp. for mtg. au REM Bk. 1806 pp 367
38245 "	"				Phillip M. Nolan <i>et al</i>	1844	687		mtg. assign. N.C.N.B. of S.C. on S.C. for mtg. au REM Bk. 1806 pp 883
38244 "	"				"	1844	688		mtg. assign. M.G.I.C. mtg. marketing Corp. for mtg. au REM Bk. 1806 pp. 883
38243 "	"				Jerry W. O'Neal <i>et al</i>	1844	689		mtg. assign. N.C.N.B. of S.C. on S.C. for mtg. au REM Bk. 1811 pp 257
38242 "	"				"	1844	690		mtg. assign. M.G.I.C. mtg. marketing Corp. for mtg. au REM Bk. 1811 pp 257

REVERSE or MORTGAGEE Index to Real Estate Mortgages — Greenville County, S. C.

REG. U. S. PAT OFFICE *Chas McCott* County Indexes Since 1888 An Identifying Trade Mark

 Open at Proper Tab according to First Letter or Letters of Name and refer to Buff Sub-Index sheet for page reference.

COTT FAMILY NAME INDEX No. 75 © 1949
MADE BY THE COTT INDEX COMPANY, COLUMBUS, OHIO
SOLD BY PHOTO COPY SUPPLY, MAULDIN, S. C.

FILE NUMBER DATE OF RECORD	MORTGAGEES FAMILY NAMES	GIVEN NAMES ABCDEFGHIJ	GIVEN NAMES JKLMNOPQ	GIVEN NAMES RSTUVWXYZ	MORTGAGORS	BOOK	PAGE	Amount	BRIEF DESCRIPTION, LOCATION, ETC. (Not Warranted)
38241 Mar 17, 1987	Standard	Federal S	& L Assn.		Jack A. Skarupc <i>et al</i>	1844	691		For mtg. su Rem Bk. 1810 ff. 716 mtg. assign. M G I C mtg. marketing corp.
38240 " "	"	"	"	"	"	1844	692		For mtg. su Rem Bk. 1810 ff. 716 mtg. assign. N C N B of S. C. or S.
38239 " "	"	"	"	"	Dennis J. Scott <i>et al</i>	1844	693		For mtg. su Rem Bk. 1813 ff. 868 mtg. assign. M G I C mtg. marketing corp.
38238 Mar 17, 1987	"	"	"	"	"	1844	694		For mtg. su Rem Bk. 1813 ff. 868 mtg. assign. N C N B of S. C. or S.
38237 " "	"	"	"	"	J. Ben Crumpler <i>et al</i>	1844	695		For mtg. su Rem Bk. 1814 ff. 271 mtg. assign. M G I C mtg. marketing corp.
38236 Mar 17, 1987	"	"	"	"	"	1844	696		For mtg. su Rem Bk. 1814 ff. 271 mtg. assign. N C N B of S. C. or S.
38235 Mar 17, 1987	"	"	"	"	Derry G. Faust <i>et al</i>	1844	697		For mtg. su Rem Bk. 1812 ff. 372 mtg. assign. M G I C mtg. marketing corp.
28234 Mar 17, 1987	"	"	"	"	"	1844	698		For mtg. su Rem Bk. 1812 ff. 372 mtg. assign. N C N B of S. C. or S.
38233 Mar 17, 1987	"	"	"	"	Elaine M. Fuller	1844	699		For mtg. su Rem Bk. 1814 ff. 424 mtg. assign. M G I C mtg. marketing corp.
38232 " "	"	"	"	"	"	1844	700		For mtg. su Rem Bk. 1814 ff. 424 mtg. assign. N C N B of S. C. or S.
38231 Mar 17, 1987	"	"	"	"	David F. Watson <i>et al</i>	1844	701		For mtg. su Rem Bk. 1809 ff. 770 mtg. assign. M G I C mtg. marketing corp.
38230 " "	"	"	"	"	"	1844	702		For mtg. su Rem Bk. 1809 ff. 770 mtg. assign. N C N B of S. C. or S.
38229 Mar 17, 1987	"	"	"	"	William E. Shaughnessy <i>et al</i>	1844	703		For mtg. su Rem Bk. 1811 ff. 88 mtg. assign. M G I C mtg. marketing corp.
38228 " "	"	"	"	"	"	1844	704		For mtg. su Rem Bk. 1811 ff. 88 mtg. assign. N C N B of S. C. or S.
38227 " "	"	"	"	"	D. Bryan Young <i>et al</i>	1844	705		For mtg. su Rem Bk. 1800 ff. 39 mtg. assign. M G I C mtg. marketing corp.
38226 " "	"	"	"	"	"	1844	706		For mtg. su Rem Bk. 1800 ff. 39 mtg. assign. N C N B of S. C. or S.

REVERSE or MORTGAGEE Index to Real Estate Mortgages — Greenville County, S. C.

REG. U. S. PAT OFFICE *Chas McCott* County Indexes Since 1868 An Identifying Trade Mark

Open at Proper Tab according to First Letter or Letters of Name and refer to Buff Sub-Index sheet for page reference.

COTT FAMILY NAME INDEX No. 75 © 1949
MADE BY THE COTT INDEX COMPANY, COLUMBUS, OHIO
SOLD BY PHOTO COPY SUPPLY, MAULDIN, S. C.

()

FILE NUMBER DATE OF RECORD	MORTGAGEES FAMILY NAMES	GIVEN NAMES ABCDEFGH	GIVEN NAMES IJKLMNO	GIVEN NAMES PQRSTUVWXYZ	MORTGAGORS	BOOK	PAGE	Amount	BRIEF DESCRIPTION, LOCATION, ETC. (Not Warranted)
38225 Mar 17, 1987	Standard	Fed. S & L	Assn		<i>Gordon E. Williams et al</i>	1844	707		In mtg. see Rem Bk. 1827 ff. 640 mtg. assigned M.G.I.C. mtg. marketing corp.
38224 Mar 17, 1987	"	"	"		"	1844	708		In mtg. see Rem Bk. 1827 ff. 640 mtg. assign. N.C.I.B. of S.C. ex. 2.
38223 " "	"	"	"		<i>Eugene A. Davis et al</i>	1844	709		In mtg. see Rem Bk. 1824 ff. 671 mtg. assigned M.G.I.C. mtg. marketing corp.
38222 " "	"	"	"		"	1844	710		In mtg. see Rem Bk. 1824 ff. 671 mtg. assigned N.C.I.B. of S.C. ex. 2.
38530 Mar 18, 1987	"	"	"		<i>George P. Hoffmann et al</i>	1845	162	112,000	Lot M ^c Daniel Ave.
38665 Mar 18, 1987	"	"	"		<i>Paul S. Hazle et al</i>	1845	304	78,000	See 13 Lot 345 Rosebud Ln. Newington Pl.
39085 Mar 20, 1987	"	"	"		<i>Russell E. Kingmore et al</i>	1845	901	60,000	Michaux Dr Lot 59 Club Forest
39086 Mar 20, 1987	"	"	"		<i>Warren C. Hughes Jr. et al</i>	1845	905	80,000	Sec I Lot 26 Terra Pines Estate
39354 Mar 23, 1987	"	"	"		<i>John W. Childs et al</i>	1846	273	5,500	Lot 63 Kay Dr Belmont Hgts
39445 Mar 24, 1987	"	"	"		<i>H. Michael Moody et al</i>	1846	442	57,600	Lot 59 Overton Ave. Cedar Vale
39754 Mar 25, 1987	"	"	"		<i>Edward H. Stall Jr. et al</i>	1846	926	78,500	Lot 106 Bartram Grove
40116 Mar 27, 1987	"	"	"		<i>Lavin K. Haddock et al</i>	1847	461	51,800	Unit 62 Holly Ave
40215 Mar 27, 1987	"	"	"		<i>John V. Bayette Jr. et al</i>	1847	627	82,500	Lot 112 Hillborough Dr
40465 Mar 30, 1987	"	"	"		<i>George J. James et al</i>	1847	953	38,400	Lot 3 Oak Dr.
41038 Apr 1, 1987	"	"	"		<i>Derrill E. Hunter et al</i>	1849	1	153,000	Rockingham Rd Lot 58 Barksdale Rd +
41039 Apr 1, 1987	"	"	"		<i>Derrill E. Hunter et al</i>	1849	5	40,000	Rockingham Rd Lot 58 Barksdale Rd +

REVERSE or MORTGAGEE Index to Real Estate Mortgages — Greenville County, S. C.

REG. U. S. PAT OFFICE *Chas. McCott* County Indexes Since 1888 An Identifying Trade Mark

 Open at Proper Tab according to First Letter or Letters of Name and refer to Buff Sub-Index sheet for page reference.

COTT FAMILY NAME INDEX No. 75 © 1949
MADE BY THE COTT INDEX COMPANY, COLUMBUS, OHIO
SOLD BY PHOTO COPY SUPPLY, MAULDIN, S. C.

FILE NUMBER DATE OF RECORD	MORTGAGEES FAMILY NAMES	GIVEN NAMES ABCDEFGH	GIVEN NAMES IJKLMNO	GIVEN NAMES PQRSTUVWXYZ	MORTGAGORS	BOOK	PAGE	Amount	BRIEF DESCRIPTION, LOCATION, ETC. (Not Warranted)
41053 Apr 1, 1987	Standard	Federal S	& L Assb		Hewlett K. Sullivan ^{etal}	1849	53	153,000 ^{.00}	Lot Attamont Rd Sec B
41702 Apr 3, 1987	"	"	"		Bruce A Hostler	1850	18	133,250 ^{.00}	Silverleaf Sec 4 Lot 166 Firestone Ct
41783 Apr 6, 1987	"	"	"		John W. Millwood ^{etal}	1850	153	72,000 ^{.00}	Mt Vernon Ests. Sec I Lot 66 + pt lot 67 Windsor Rd
41818 Apr 6, 1987	"	"	"		San-Deh Builders, Inc ^{etal}	1850	189	159,600 ^{.00}	Lot 40 Bradley Oaks
42101 Apr 7, 1987	"	"	"		Richard M. Vaughn ^{etal}	1850	451	50,000 ^{.00}	100 acre also strip Oakl tp
42255 Apr 7, 1987	"	"	"		Dennis K. Crockett ^{etal}	1850	668	54,800 ^{.00}	Lot 1 + pt lot 2 Summit Dr.
42263 Apr 7, 1987	"	"	"		Steven R. Stewart ^{etal}	1850	687	42,000 ^{.00}	Lot 2 Bradley Station
42262 Apr 7, 1987	"	"	"		William H. Vickery ^{etal}	1850	691	18,800 ^{.00}	Lot D Comlet Dr.
42260 Apr 7, 1987	"	"	"		M. Jerry Burton ^{etal}	1850	695	5,000 ^{.00}	Lot 7 Bradley Station
45225 Apr 8, 1987	"	"	"		Charles R. Baldwin ^{etal}	1851	1	60,000 ^{.00}	Garner Woods Sec IV Mauldin Lot 165 Royal Oak Rd.
43019 Apr 13, 1987	"	"	"		Richard L. Leonard ^{etal}	1851	67	104,000 ^{.00}	Lot 35 Silverleaf Sec 1A
43089 Apr 13, 1987	"	"	"		Jack C. Pruitt ^{etal}	1851	733	55,000 ^{.00}	Prop Regime Unit 45 Hollyhock St Hwy Sp
43192 Apr 13, 1987	"	"	"		Timothy James Smith ^{etal}	1851	923	45,000 ^{.00}	Lot Scuffletown Rd. Austin
43567 Apr 14, 1987	"	"	"		Crosscreek Development ^{etal}	1852	491	76,000 ^{.00}	Lot 10 Oak Pointe
43816 Apr 15, 1987	"	"	"		Kenneth R. Leford Jr. ^{etal} DBA Stewart Const Co.	1852	892	70,000 ^{.00}	Lot 27 Southwood Acres
44586 Apr 20, 1987	"	"	"		Pave System	1853	876	98,800 ^{.00}	Lot 8 Oak Pointe

REVERSE or MORTGAGEE Index to Real Estate Mortgages — Greenville County, S. C.

REG. U. S. PAT. OFFICE *Chas. McCott* County Indexes Since 1888 An Identifying Trade Mark

☞ Open at Proper Tab according to First Letter or Letters of Name and refer to Buff Sub-Index sheet for page reference.

COTT FAMILY NAME INDEX No. 75 © 1949
MADE BY THE COTT INDEX COMPANY, COLUMBUS, OHIO
SOLD BY PHOTO COPY SUPPLY, MAULDIN, S. C. ()

FILE NUMBER	MORTGAGEES	GIVEN NAMES	GIVEN NAMES	GIVEN NAMES	MORTGAGORS	BOOK	PAGE	Amount	BRIEF DESCRIPTION, LOCATION, ETC.
DATE OF RECORD	FAMILY NAMES	ABCDEFGHIJ	IJKLMNOP	QRSTUVWXYZ					(Not Warranted)
44611 Apr 20, 1987	Standard	Federal S	& E Assoc		William A. Coates	1853	945	75,000 ^{.00}	Lot 9 Cleveland St
44799 Apr 21, 1987	"	"	"	"	Rahut L. McLeod	1854	363	114,500 ^{.00}	pt lot 22 Avondale Dr
45133 Apr 23, 1987	"	"	"	"	Henry C. Hill Jr.	1854	812	65,500 ^{.00}	Lot
45128 Apr 23, 1987	"	"	"	"	St L. Investments S.C.	1854	808		Dec 16. For mts see Reg Bl 1742 p 780 Release Lot 22 Newengle Pl
45215 Apr 23, 1987	"	"	"	"	George P. Hoffmann III	1854	933		Mts Corp. For mts see R.E.M. Bl 1845 p 162 Mts assign Fed Home Loan
45217 Apr 23, 1987	"	"	"	"	Leroy B. Lewis Jr.	1854	934		Cap. For mts see R.E.M. Bl 1826 p 54 Mts assign Fed Home Loan Mts
45216 Apr 23, 1987	"	"	"	"	John V. Bayette Jr.	1854	935		Cap. For mts see R.E.M. Bl 1847 p 627 Mts assign Fed Home Loan Mts
45218 Apr 23, 1987	"	"	"	"	Dennis L. Callier	1854	936		Cap. For mts see R.E.M. Bl 1841 p 1 Mts assign Fed Home Loan Mts
45219 Apr 23, 1987	"	"	"	"	Lowell Brent Jones	1854	937		Cap. For mts see R.E.M. Bl 1840 p 356 Mts assign Fed Home Loan Mts
45220 Apr 23, 1987	"	"	"	"	Timothy M. Delaney	1854	938		Mts Corp. For mts see R.E.M. Bl 1837 p 48 Mts assign Fed Home Loan
45221 Apr 23, 1987	"	"	"	"	Christian Christiansen	1854	939		Mts Corp. For mts see R.E.M. Bl 1836 p 492 Mts assign Fed Home Loan
45222 Apr 23, 1987	"	"	"	"	Juannette Anderson	1854	940		Cap. For mts see R.E.M. Bl 1835 p 239 Mts assign Fed Home Loan Mts
45223 Apr 23, 1987	"	"	"	"	Paul B. Wichensum	1854	941		Cap. For mts see R.E.M. Bl 1834 p 155 Mts assign Fed Home Loan Mts
45224 Apr 23, 1987	"	"	"	"	Nancy Pitts Baker	1854	942		Cap. For mts see R.E.M. Bl 1830 p 490 Mts assign Fed Home Loan Mts
45225 Apr 23, 1987	"	"	"	"	Alan F. Joyce	1854	943		Cap. For mts see R.E.M. Bl 1831 p 462 Mts assign Fed Home Loan Mts
45226 Apr 23, 1987	"	"	"	"	Peter W. Hamel	1854	944		Cap. For mts see R.E.M. Bl 1832 p 381 Mts assign Fed Home Loan Mts

REVERSE or MORTGAGEE Index to Real Estate Mortgages — Greenville County, S. C.

REG. U. S. PAT OFFICE *Chas McCott* County Indexes Since 1888 An Identifying Trade Mark

Open at Proper Tab according to First Letter or Letters of Name and refer to Buff Sub-Index sheet for page reference.

COTT FAMILY NAME INDEX No. 75 © 1949
MADE BY THE COTT INDEX COMPANY, COLUMBUS, OHIO
SOLD BY PHOTO COPY SUPPLY, MAULDIN, S. C.

FILE NUMBER DATE OF RECORD	MORTGAGEES FAMILY NAMES	GIVEN NAMES ABCDEFGHIJ	GIVEN NAMES JKLMNOPQ	GIVEN NAMES RSTUVWXYZ	MORTGAGORS	BOOK	PAGE	Amount	BRIEF DESCRIPTION, LOCATION, ETC. (Not Warranted)
45227 Apr 23, 1987	Standard	Federal	S & L Assoc		^{et al} Michael M. Robinson	1854	945		Cap For Mtgs on R&M Blk 1829 pg 528 Mtg assign 2nd Home Loan Mtg
45228 Apr 23, 1987	"	"	"		^{et al} Donald A. Biala	1854	946		Cap For Mtgs on R&M Blk 1832 pg 716 Mtg assign 2nd Home Loan Mtg
45438 Apr 24, 1987	"	"	"		^{et al} Earline C. Shabbie	1855	163	40,000	Lot 44 Rice St. + pt lot 45
45596 Apr 24, 1987	"	"	"		^{et al} Perry R. Dilreath	1855	442	250,000	Lot 38 Collins Creek Sec I
45756 Apr 27, 1987	"	"	"		^{et al} Cross Creek Develop Corp	1855	731	80,000	Lot 7 Oak Pointe
45832 Apr 27, 1987	"	"	"		^{et al} Gordon A. Peterson	1855	823	117,900	Map 3 Sec 2 Sugar Creek Lot 44 3, Sweetwater Ct.
45833 Apr 27, 1987	"	"	"		^{et al} Carroll E. Martin	1855	835	57,000	Sville, Pinsettia Sec V Lot 350 Robinwood Dr
46064 Apr 28, 1987	"	"	"		^{et al} Evangelos C. Orfanedes	1856	138	92,500	Map 4 Sec 2 Sugar Creek Lot 579 Lady Slipper Ln.
46063 Apr 28, 1987	"	"	"		^{et al} Evangelos C. Orfanedes	1856	143	23,500	Map 4 Sec 2 Sugar Creek Lot 579 Lady Slipper Lane
46351 Apr 29, 1987	"	"	"		^{et al} Louise M. Hughey	1856	556	20,000	Lot 5 Earle St
46445 Apr 30, 1987	"	"	"		^{et al} Rev W. Jones	1856	652	76,000	Lot 29 Winstown Pl Ave
46640 Apr 30, 1987	"	"	"		^{et al} James H. Piner III	1856	912	125,000	Lot Clewland St + McDaniel
46558 Apr 30, 1987	"	"	"		^{et al} Norma Jane Robertson Coppins	1856	797		Cap For Mtgs on R&M Blk 1824 pg 163 Mtg assign 2nd Home Loan Mtg
46559 Apr 30, 1987	"	"	"		^{et al} Charles V. Hinton Jr.	1856	798		Cap For Mtgs on R&M Blk 1839 pg 797 Mtg assign 2nd Home Loan Mtg
46560 Apr 30, 1987	"	"	"		^{et al} Keith E. Gibson	1856	799		Cap For Mtgs on R&M Blk 1811 pg 492 Mtg assign 2nd Home Loan Mtg
46561 Apr 30, 1987	"	"	"		^{et al} Wayne B. Campbell	1856	800		Cap For Mtgs on R&M Blk 1810 pg 987 Mtg assign 2nd Home Loan Mtg

REVERSE or MORTGAGEE Index to Real Estate Mortgages — Greenville County, S. C.

REG. U. S. PAT. OFFICE *Chas. McCott* County Indexes Since 1888 An Identifying Trade Mark

☞ Open at Proper Tab according to First Letter or Letters of Name and refer to Buff Sub-Index sheet for page reference.


COTT FAMILY NAME INDEX No. 75 © 1949
MADE BY THE COTT INDEX COMPANY, COLUMBUS, OHIO
SOLD BY PHOTO COPY SUPPLY, MAULDIN, S. C.

()

FILE NUMBER DATE OF RECORD	MORTGAGEES FAMILY NAMES	GIVEN NAMES ABCDEFGHIJ	GIVEN NAMES JKLMNO	GIVEN NAMES PQRSTUVWXYZ	MORTGAGORS	BOOK	PAGE	Amount	BRIEF DESCRIPTION, LOCATION, ETC. (Not Warranted)
46562 Apr 30, 1987	Standard	Federal S	& L Assen		William Frank Wyatt ^{et al}	1856	801		Camp In Mtg on R6 m Rd 1808 p 828 Mtg assign Fed Home Loan Mtg
47080 May 4, 1987	"	"	"		Thomas W. Bateson ^{et al}	1857	717	108,000	Beniston Ct Joe Mtg Sec R6 m Rd 1840 Lot 236 Silverleaf Sec 5
47250 May 4, 1987	"	"	"		Robert M. Carlton ^{et al}	1857	936	50,000	Lot 11 Hill St
47468 May 5, 1987	"	"	"		R. Laysa Simpson	1858	181	60,500	Lot 17 Holly Tree Plantation Phase II Sec II
47585 May 5, 1987	"	"	"		Laurance J. Link ^{et al}	1858	337	130,000	Lot 5 Rocky Creek on Sec II
47627 May 5, 1987	"	"	"		Dorsey R. Wheeler ^{et al}	1858	269	105,000	Lot 330 Sec VII Botany woods
47634 May 5, 1987	"	"	"		Steven J. Dimms	1858	388	90,000	Cleveland East Lot 141 + pt lot 142 Trails End
48478 May 11, 1987	"	"	"		Brian A. King ^{et al}	1859	437	120,000	Lot 43 Holly Tree Pl.
48683 May 11, 1987	"	"	"		Jaleo Homes, Inc.	1859	733	98,000	Lot 8 Swingers Pl Sec 16
48724 May 12, 1987	"	"	"		Jerome P. Carne ^{et al}	1859	856	75,000	Lot 4 Oak Pointe
48776 May 12, 1987	"	"	"		Woodrow Powell Brown ^{et al}	1859	887	70,000	Sec II Lot 248 All Norte Esto
49096 May 13, 1987	"	"	"		John W. Millwood Jr ^{et al}	1860	351		Security on R6 m Rd 1850 p 153 Mtg assign Fed Home Loan Mtg Corp
49312 May 14, 1987	"	"	"		John P. Edwards ^{et al}	1860	661	125,000	Lot 126 Green Valley Esto
49388 May 14, 1987	"	"	"		Sandra Schmidt	1860	729	82,550	Sec 1 Lot 137 Brookfield East
49608 May 15, 1987	"	"	"		Kevin Patterson Bentley ^{et al}	1860	970	43,500	Lot 52 Quail Run
49732 May 15, 1987	"	"	"		Franklin Enterprises, Inc.	1861	125	122,800	Lot 60 Lindsade

REVERSE or MORTGAGEE Index to Real Estate Mortgages — Greenville County, S. C.

REG. U. S. PAT. OFFICE *Chas. McCott* County Indexes Since 1888 An Identifying Trade Mark

 Open at Proper Tab according to First Letter or Letters of Name and refer to Buff Sub-Index sheet for page reference.

COTT FAMILY NAME INDEX No. 75 © 1949
MADE BY THE COTT INDEX COMPANY, COLUMBUS, OHIO
SOLD BY PHOTO COPY SUPPLY, MAULDIN, S. C.

FILE NUMBER DATE OF RECORD	MORTGAGEES FAMILY NAMES	GIVEN NAMES ABCDEFGHIJ	GIVEN NAMES JKLMNO	GIVEN NAMES PQRSTUVWXYZ	MORTGAGORS	BOOK	PAGE	Amount	BRIEF DESCRIPTION, LOCATION, ETC. (Not Warranted)
49733 May 15, 1987	Standard	Fed S & L	Assn		Harto - Sheemaker	1861	131	86,400	Rd 19.29 acres Oak Grove Lake
49900 May 18, 1987	"	"	"		Virginia Lee Wester	1861	336	45,600	Rd Hills Lot 42 + Pt Lot 43 Augusta
50366 May 19, 1987	"	"	"		Steven J. Simmons	1862	52	20,000	Forest Lot 141 Trails End Cleveland
50599 May 20, 1987	"	"	"		D.L. Snipes Co, Inc.	1862	332	81,200	Lot 16 Oak Pointe Sec II
51132 May 22, 1987	"	"	"		William F. Hibbard	1863	42	100,000	Creek Sec II Map 4 Lot 550 Cherrywood Trail Sugar
51467 May 24, 1987	"	"	"		R. Lenhardt Latham	1863	552	40,000	Westcliffes Lot 30 Elmhurst Rd
51466 May 26, 1987	"	"	"		R. Lenhardt Latham	1863	556	25,000	Lot 30 Elmhurst Rd
51582 May 26, 1987	"	"	"		David Mitchell	1863	677	61,000	Unit 32
51744 May 27, 1987	"	"	"		Helia E. Moseley	1863	989	39,600	H.P.R. Unit 18-C McDaniel Park
51965 May 28, 1987	"	"	"		Harto - Sheemaker	1864	148	86,400	Remond Rem Bl 1861 B 121 19.29 acres Jarvis mts see
52134 May 28, 1987	"	"	"		Charles R. Baldwin	1864	334	60,000	Remond mts see Rem Bl 1851 B 1 Lot 165 Jarvis Woods Jarvis
52151 May 28, 1987	"	"	"		John K. Stitt	1864	351	100,000	Lot 60 Holly Tree Pl
52237 May 28, 1987	"	"	"		Edward J. Hertwig	1864	514	104,000	Lot 14 St Augustines Rd
52251 May 28, 1987	"	"	"		Daniel G. Dough	1864	530	124,000	Lot 40 Quail Pine Ests
52370 May 29, 1987	"	"	"		William E. Hardaway	1864	667	109,150	Creek Sec. I Map III Lot 342 Wilson Creek Rd. Sugar

REVERSE or MORTGAGEE Index to Real Estate Mortgages — Greenville County, S. C.

15

REG. U. S. PAT OFFICE *Chas McCott* County Indexes Since 1888 An Identifying Trade Mark

Open at Proper Tab according to First Letter or Letters of Name and refer to Buff Sub-Index sheet for page reference.


COTT FAMILY NAME INDEX No. 75 © 1949
MADE BY THE COTT INDEX COMPANY, COLUMBUS, OHIO
SOLD BY PHOTO COPY SUPPLY, MAULDIN, S. C.

()

FILE NUMBER	MORTGAGEES FAMILY NAMES	GIVEN NAMES ABCDEFGHIJ	GIVEN NAMES KLMNO	GIVEN NAMES PQRSTUVWXYZ	MORTGAGORS	BOOK	PAGE	Amount	BRIEF DESCRIPTION, LOCATION, ETC. (Not Warranted)
DATE OF RECORD									
52634 June 1, 1987	Standard	Fed S & L	Assn		<i>et al</i> John W. Watkins	1865	99	80,000	Sec II Lot 24 Sard Lowe Ests
52676 June 1, 1987	"	"	"		<i>et al</i> John J. Erwin	1865	118	72,400	Lot 240 Deveney Pl Dec 12
52691 June 1, 1987	"	"	"		Samuel B. Rouse	1865	187	153,000	Lot 68 Sec III
52747 June 1, 1987	"	"	"		<i>et al</i> Charles E. Davis, Jr.	1865	214	28,500	Lot 44 Cherokee Pk.
52761 June 1, 1987	"	"	"		<i>et al</i> James E. Hamilton	1865	229	80,000	10.16 acres
52825 June 1, 1987	"	"	"		<i>et al</i> Michael Gary Lencianese	1865	309	89,550	Lot 187 Deveney Pl.
52897 June 1, 1987	"	"	"		<i>et al</i> Martin L. Navarro	1865	448	133,000	Lot 7
52892 June 1, 1987	"	"	"		<i>et al</i> William R. Garland	1865	453	88,800	Lot 17 Bradley Station
53201 June 2, 1987	"	"	"		Lewis A. Stewart, Jr.	1865	882	41,500	Unit 18 Holly Lane Near Hwy By Highlands
53419 June 3, 1987	"	"	"		Gill L. Schneider	1866	289	56,800	Lot 51 Lanneau Dr.
53599 June 4, 1987	"	"	"		<i>et al</i> Stanley V. Miller	1866	475	220,000	Lot 22 Channing Butler Dr.
53844 June 4, 1987	"	"	"		<i>et al</i> George W. P. William Jr.	1866	701	111,100	Lot 36 Alenkey Sec 1-A Brookside Forest
54238 June 8, 1987	"	"	"		Jules Homes, Inc.	1867	207	148,000	Lot 42 Marshall Bridge Rd.
54453 June 8, 1987	"	"	"		H. John Walter, III	1867	446	44,800	Lot 37
54227 June 8, 1987	"	"	"		Bruce A. Hastel	1866	995		Mtg Cap. Jm Mtg. see Bl. 1852 pg 18 Mtg assign Fed Home Loan
54278 June 8, 1987	"	"	"		<i>et al</i> Earline C. Shabbie	1866	996		Cap Jm Mtg. see Bl. 1855 pg 16.3 Mtg assign Fed Home Loan Mtg

REVERSE or MORTGAGEE Index to Real Estate Mortgages — Greenville County, S. C.

REG. U. S. PAT. OFFICE *Chas. McCott* County Indexes Since 1888 An Identifying Trade Mark

 Open at Proper Tab according to First Letter or Letters of Name and refer to Buff Sub-Index sheet for page reference.

COTT FAMILY NAME INDEX No. 75 © 1949
MADE BY THE COTT INDEX COMPANY, COLUMBUS, OHIO
SOLD BY PHOTO COPY SUPPLY, MAULDIN, S. C.

FILE NUMBER DATE OF RECORD	MORTGAGEES FAMILY NAMES	GIVEN NAMES ABCDEFGHIJ	GIVEN NAMES JKLMNO	GIVEN NAMES PQRSTUVWXYZ	MORTGAGORS	BOOK	PAGE	Amount	BRIEF DESCRIPTION, LOCATION, ETC. (Not Warranted)
54279 June 8, 1987	Standard	Fed S & L	Assn		Henry C. Hill Jr.	1866	997		Corp. For mts see Bk 1854 pg 812 Mtg assign Fed Home Loan Mtg
54280 June 8, 1987	"	"	"		James H. Price III	1867	270		Corp. For mts see Bk 1856 pg 912 Mtg assign Fed Home Loan Mtg
54281 June 8, 1987	"	"	"		Ruf W. Jones	1867	271		Corp. For mts see Bk 1856 pg 652 Mtg assign Fed Home Loan Mtg
54282 June 8, 1987	"	"	"		Evangelos C. Orfanedes	1867	272		Mtg Corp. For mts see Bk 1856 pg 138 Mtg assign Fed Home Loan
54283 June 8, 1987	"	"	"		William A. Coates	1867	273		Mtg Corp. For mts see Bk 1853 pg 945 Mtg assign Fed Home Loan
54284 June 8, 1987	"	"	"		Carroll E. Martin	1867	274		Corp. For mts see Bk 1855 pg 835 Mtg assign Fed Home Loan Mtg
54285 June 8, 1987	"	"	"		Robert L. McLeod	1867	275		Corp. For mts see Bk 1854 pg 363 Mtg assign Fed Home Loan Mtg
54286 June 8, 1987	"	"	"		George J. James	1867	276		Corp. For mts see Bk 1847 pg 953 Mtg assign Fed Home Loan Mtg
54287 June 8, 1987	"	"	"		Durrell E. Hunter	1867	277		Mtg Corp. For mts see Bk 1849 pg 1 Mtg assign Fed Home Loan
54288 June 8, 1987	"	"	"		Richard L. Leonard	1867	278		Mtg Corp. For mts see Bk 1851 pg 634 Mtg assign Fed Home Loan
54289 June 8, 1987	"	"	"		Edward A. Hall Jr.	1867	279		Mtg Corp. For mts see Bk 1846 pg 926 Mtg assign Fed Home Loan
54290 June 8, 1987	"	"	"		Charles R. Baldwin	1867	280		Corp. For mts see Bk 1851 pg 1 Mtg assign Fed Home Loan Mtg
54291 June 8, 1987	"	"	"		Richard M. Vaughn	1867	281		Corp. For mts see Bk 1850 pg 451 Mtg assign Fed Home Loan Mtg
54292 June 8, 1987	"	"	"		Huslett K. Sullivan Jr.	1867	282		Corp. For mts see Bk 1849 pg 53 Mtg assign Fed Home Loan Mtg
54698 June 9, 1987	"	"	"		James J. Stewart	1867	692	174,800	Lot 24 Foxwater Wood Est.
54923 June 10, 1987	"	"	"		Donald Ray Hawthorne	1868	02	53,600	Lot 17 Dilleden Creek Estate

REVERSE or MORTGAGEE Index to Real Estate Mortgages — Greenville County, S. C.

REG. U. S. PAT. OFFICE *Chas. McCott* County Indexes Since 1888 An Identifying Trade Mark

Open at Proper Tab according to First Letter or Letters of Name and refer to Buff Sub-Index sheet for page reference.

COTT FAMILY NAME INDEX No. 75 © 1949
MADE BY THE COTT INDEX COMPANY, COLUMBUS, OHIO
SOLD BY PHOTO COPY SUPPLY, MAULDIN, S. C.

(15)

FILE NUMBER DATE OF RECORD	MORTGAGEES FAMILY NAMES	GIVEN NAMES ABCDEFGHIJ	GIVEN NAMES JKLMNO	GIVEN NAMES PQRSTUVWXYZ	MORTGAGORS	BOOK	PAGE	Amount	BRIEF DESCRIPTION, LOCATION, ETC. (Not Warranted)
55369 June 12, 1987	Standard	Fed.		S & L assn	<i>et al</i> Jeffrey E. Buetner	1868	594	81,000	Fairview Township 7.62 Acres
55670 June 15, 1987	"	"		" "	Larry K. Keith, <i>et al</i>	1869	4	30,000	Lot 144 Berea Forest
55880 June 16, 1987	"	"		" "	Thomas F. Gruenholz, <i>et al</i>	1869	269	20,800	Tree Plantation, Austin Sp. Lot 45 Hollybrook Way Holly
55903 June 16, 1987	"	"		" "	Bette Howard Dalton	1869	291	44,550	Hory Prop. Recurve Unit 4A McDaniel Place bonds
55913 June 16, 1987	"	"		" "	Charles V. Hinton, <i>et al</i>	1869	317	7,500	Parcel
56527 June 19, 1987	"	"		" "	Cynthia L. Davis	1870	59	44,000	Ph I Sub. Lot 1-B Woodwind Townhouses
56735 June 19, 1987	"	"		" "	D. L. Snipes Co. Inc.	1870	317	82,000	Lot 15 Oak Pointe Sub. Sec. 2
56834 June 22, 1987	"	"		" "	James W. Heron, <i>et al</i>	1870	445	62,400	Lot 73 Dexter Dr. Drexel Terrace
56940 June 22, 1987	"	"		" "	Shoemaker Const. & Cabinets, Inc.	1870	538	109,850	Creek Ph 12 sec 1 Lot 26 Bellfort Court, Pebble
57266 June 23, 1987	"	"		" "	James Gordon Knighten	1871	35	50,000	Tract Barker Rd.
57747 June 25, 1987	"	"		" "	George W. P. Williams, <i>et al</i>	1871	384		Funding Co. For Mtz. Sec. 1866 ps 700 Mtz assign) Lot Real Est
58415 June 29, 1987	"	"		" "	Raymond C. Ramack	1872	603	68,800	Forest Lots Heather Way Marshall
58508 June 30, 1987	"	"		" "	Hunt Builders	1872	761	88,000	Lot 16 Oak Pointe 1
111 July 1, 1987	"	"		" "	Jerry W. O'Neal, <i>et al</i>	1873	467	5,000	Lot 168
287 July 1, 1987	"	"		" "	Nicholas B. Zaffer	1873	684	56,650	Lot 40 Forest Lake
327 July 1, 1987	"	"		" "	Richard J. Knox, <i>et al</i>	1873	733	144,000	Traverse Lot 8 & 9 at lot 9 Cleeland

REVERSE or MORTGAGEE Index to Real Estate Mortgages — Greenville County, S. C.

REG. U. S. PAT. OFFICE

Chas. McCott

County Indexes Since 1888
An Identifying Trade Mark



Open at Proper Tab according to First Letter or Letters of Name and refer to Buff Sub-Index sheet for page reference.

COTT FAMILY NAME INDEX No. 75 © 1949
MADE BY THE COTT INDEX COMPANY, COLUMBUS, OHIO
SOLD BY PHOTO COPY SUPPLY, MAULDIN, S. C.

FILE NUMBER DATE OF RECORD	MORTGAGEES FAMILY NAMES	GIVEN NAMES ABCDEFGHIJ	GIVEN NAMES JKLMNO	GIVEN NAMES PQRSTUVWXYZ	MORTGAGORS	BOOK	PAGE	Amount	BRIEF DESCRIPTION, LOCATION, ETC. (Not Warranted)
1033 July 7, 1987	Standard	Fed. S & L Assn'			Bina M. Scandy et al	1874	497		For mtg. see Rem Bl. 1865 pg. 309 mtg. assign. Fed. Home Loan Mtg. Corp.
1034 '	'	'	'	'	John W. Watkin et al	1874	498		For mtg. see Rem Bl. 1865 pg. 99 mtg. assign. Fed. Home Loan Mtg. Corp.
1035 July 7, 1987	'	'	'	'	Jane E. Hamilton et al	1874	499		For mtg. see Rem Bl. 1865 pg. 229 mtg. assign. Fed. Home Loan Mtg. Corp.
1036 July 7, 1987	'	'	'	'	Lewis A. Stewart Jr.	1874	500		For mtg. see Rem Bl. 1865 pg. 882 mtg. assign. Fed. Home Loan Mtg. Corp.
1037 July 7, 1987	'	'	'	'	Samuel B. Reese	1874	501		For mtg. see Rem Bl. 1865 pg. 187 mtg. assign. Fed. Home Loan Mtg. Corp.
1038 July 7, 1987	'	'	'	'	John K. Stitt, et al	1874	502		For mtg. see Rem Bl. 1864 pg. 351 mtg. assign. Fed. Home Loan Mtg. Corp.
1039 July 7, 1987	'	'	'	'	Edward J. Hertwig et al	1874	503		For mtg. see Rem Bl. 1864 pg. 514 mtg. assign. Fed. Home Loan Mtg. Corp.
1040 July 7, 1987	'	'	'	'	Daniel B. Bough, et al	1874	504		mtg. assign. Fed. Home Loan Mtg. Corp.
1041 July 7, 1987	'	'	'	'	R. Lenhardt Lathem et al	1874	504		For mtg. see Rem Bl. 1864 pg. 530 mtg. assign. Fed. Home Loan Mtg. Corp.
1042 July 7, 1987	'	'	'	'	William F. Hibbard et al	1874	505		For mtg. see Rem Bl. 1863 pg. 552 mtg. assign. Fed. Home Loan Mtg. Corp.
1043 July 7, 1987	'	'	'	'	Kevin Patterson Bentley et al	1874	506		For mtg. see Rem Bl. 1863 pg. 42 mtg. assign. Fed. Home Loan Mtg. Corp.
1044 July 7, 1987	'	'	'	'	John P. Edwards, et al	1874	507		For mtg. see Rem Bl. 1860 pg. 970 mtg. assign. Fed. Home Loan Mtg. Corp.
1045 July 7, 1987	'	'	'	'	Landre Schmidt	1874	508		For mtg. see Rem Bl. 1860 pg. 661 mtg. assign. Fed. Home Loan Mtg. Corp.
1046 July 7, 1987	'	'	'	'	Woodrow Powell Brown et al	1874	509		For mtg. see Rem Bl. 1860 pg. 729 mtg. assign. Fed. Home Loan Mtg. Corp.
1047 July 7, 1987	'	'	'	'	Oster J. Zimmerman et al	1874	510		For mtg. see Rem Bl. 1859 pg. 887 mtg. assign. Fed. Home Loan Mtg. Corp.
1048 July 7, 1987	'	'	'	'		1874	511		For mtg. see Rem Bl. 1858 pg. 388 mtg. assign. Fed. Home Loan Mtg. Corp.

REVERSE or MORTGAGEE Index to Real Estate Mortgages — Greenville County, S. C.

REG. U. S. PAT. OFFICE *Chas. McCott* County Indexes Since 1888 An Identifying Trade Mark

 Open at Proper Tab according to First Letter or Letters of Name and refer to Buff Sub-Index sheet for page reference.

COTT FAMILY NAME INDEX No. 75 © 1949
MADE BY THE COTT INDEX COMPANY, COLUMBUS, OHIO
SOLD BY PHOTO COPY SUPPLY, MAULDIN, S. C.

()

FILE NUMBER DATE OF RECORD	MORTGAGEES FAMILY NAMES	GIVEN NAMES ABCDEFGHIJ	GIVEN NAMES JKLMNO	GIVEN NAMES PQRSTUVWXYZ	MORTGAGORS	BOOK	PAGE	Amount	BRIEF DESCRIPTION, LOCATION, ETC. (Not Warranted)
1048 July 7, 1987	Standard	Fed. S &	L Assn		<i>et al</i> K Lagne Simpson	1874	512		For mtg. sub Em Bl. 1858 pg 181 mtg. assign Fed. Home Loan Mtg. Corp.
1049 July 7, 1987	"	"	"		<i>et al</i> Gordon A. Peterson	1874	513		For mtg. sub Em Bl. 1855 pg 823 mtg. assign Fed. Home Loan Mtg. Corp.
1050 " "	"	"	"		<i>et al</i> Josh C. Pruitt	1874	514		For mtg. sub Em Bl. 1851 pg 733 mtg. assign Fed. Home Loan Mtg. Corp.
1051 " "	"	"	"		<i>et al</i> Timothy James Smith	1874	515		For mtg. sub Em Bl. 1851 pg 923 mtg. assign Fed. Home Loan Mtg. Corp.
1569 July 9, 1987	"	"	"		Michael J. Lynch	1875	251	61,750	Lot 153 Canchake II
1619 July 9, 1987	"	"	"		Ann W. Bullard	1875	300	57,600	Lot 48 Gray Surf Run
1664 July 9, 1987	"	"	"		Pace Systems, Inc.	1875	321	90,000	Lot 30 Oak Pointe Dr III
2197 July 13, 1987	"	"	"		Jennifer D. Brazil	1875	958	44,000	Lot 11
2705 July 15, 1987	"	"	"		<i>et al</i> highly in part Elizabeth H. Dehann Dilmas C. Harding	1876	555	92,800	Ph I Sec III Lot 30 1200 Pelham
2825 July 15, 1987	"	"	"		Dena Ann Hyde	1876	569	33,250	Lot 34
3445 July 20, 1987	"	"	"		D. Tracy Freeman	1877	410	52,200	Reg. Unit 30 Brentwood Hm Prop
3524 July 20, 1987	"	"	"		Jennifer D. Brazil	1877	474	5,000	Lot 11
4130 July 23, 1987	"	"	"		<i>et al</i> Edward H. Stall Jr.	1878	151	45,000	Lot 106 Bartram Grove
4764 July 27, 1987	"	"	"		<i>et al</i> Carroll E. Martin	1878	855	20,000	Dr Lot 350 Rubenwood
4765 July 27, 1987	"	"	"		<i>et al</i> George J. Lee	1878	859	40,000	Lot 755 South Wingfield
4723 July 27, 1987	"	"	"		<i>et al</i> Remond William P. Hunt	1878	816	88,000	orig mtg sub Bl. 1872 pg 961 Lot 13 Oak Pointe Dr

REVERSE or MORTGAGEE Index to Real Estate Mortgages — Greenville County, S. C.

REG. U. S. PAT. OFFICE *Chas. McCott* County Indexes Since 1888 An Identifying Trade Mark


 Open at Proper Tab according to First Letter or Letters of Name and refer to Buff Sub-Index sheet for page reference.

COTT FAMILY NAME INDEX No. 75 © 1949
MADE BY THE COTT INDEX COMPANY, COLUMBUS, OHIO
SOLD BY PHOTO COPY SUPPLY, MAULDIN, S. C.

FILE NUMBER DATE OF RECORD	MORTGAGEES FAMILY NAMES	GIVEN NAMES ABCDEFGHIJ	GIVEN NAMES JKLMNOPQ	GIVEN NAMES RSTUVWXYZ	MORTGAGORS	BOOK	PAGE	Amount	BRIEF DESCRIPTION, LOCATION, ETC. (Not Warranted)
5261 July 29, 1987 5529	Standard	Fed	S & L Assn		Leonard Roselle	1879	522	49,500 ^{.00}	Res. Unit 27 Sweetwood Hwy Prop Hindwary Way
July 30, 1987 5601	"	"	"		Jules Homer, Inc. <i>etal</i>	1879	809	162,900 ^{.00}	Lot 28 Dungen Pl. Sec 16
July 31, 1987 5618	"	"	"		Russell Lowell Shoemaker	1879	910	68,850 ^{.00}	Lot 11 Taylor Heights Pub Pl. & Sec 11
July 31, 1987 5615	"	"	"		Geny L. Taylor	1879	918	95,000 ^{.00}	Lot 5 "The Oak" Pebble Creek
July 31, 1987 5826	"	"	"		Gerome P. Laine	1879	934	90,850 ^{.00}	Lot 20 Sec 11 Oak Pointe Sub.
July 31, 1987 5827	"	"	"		Enho Yoon <i>etal</i>	1880	191	174,400 ^{.00}	Lot 43 Asheton Sub. Ph II Sec I
July 31, 1987 5838	"	"	"		Michael R. Scharlau	1880	204	99,550 ^{.00}	Lot 31 Pebble Creek P.P.D. Pl. & Sec I, Shadowood Dr.
July 31, 1987 5850	"	"	"		James W. Fulmer, <i>etal</i>	1880	219	130,000 ^{.00}	Lot 25 Shadowood Sub. Sec II, In. Rest
July 31, 1987 6207	"	"	"		David W. Monroe, <i>etal</i>	1880	235	76,000 ^{.00}	Lot 33 Oak Forest Estates
Aug 3, 1987 6488	"	"	"		Steven M. MacLeod, <i>etal</i>	1880	748	134,000 ^{.00}	Three Tracts
Aug 4, 1987 6599	"	"	"		Mason A. Baldsmith <i>etal</i>	1881	96	200,000 ^{.00}	Lot 31 Berkshire Cops.
Aug 5, 1987 6663	"	"	"		Arthur M. Steuen <i>etal</i>	1881	232	130,000 ^{.00}	Lot 12 1/2 pt lot 11 Bradley
Aug 5, 1987 7021	"	"	"		Allan C. Jenkins <i>etal</i>	1881	309	110,000 ^{.00}	Lot Attamont Rd.
Aug 7, 1987 7105	"	"	"		Henry R. Cramer <i>etal</i>	1881	740	12,000 ^{.00}	Lot 116 Dungen Pl Point
Aug 10, 1987	"	"	"		Gregory A. Hask	1881	873	54,900 ^{.00}	Lot 3 Branch Court Local
			(over)						

REVERSE or MORTGAGEE Index to Real Estate Mortgages — Greenville County, S. C.

REG. U. S. PAT OFFICE *Chas McCott* County Indexes Since 1888 An Identifying Trade Mark

 Open at Proper Tab according to First Letter or Letters of Name and refer to Buff Sub-Index sheet for page reference.


COTT FAMILY NAME INDEX No. 75 © 1949
MADE BY THE COTT INDEX COMPANY, COLUMBUS, OHIO
SOLD BY PHOTO COPY SUPPLY, MAULDIN, S. C.



FILE NUMBER DATE OF RECORD	MORTGAGEES FAMILY NAMES	GIVEN NAMES ABCDEFGHIJ	GIVEN NAMES KLMNO	GIVEN NAMES PQRSTUVWXYZ	MORTGAGORS	BOOK	PAGE	Amount	BRIEF DESCRIPTION, LOCATION, ETC. (Not Warranted)
8072 Aug 14, 1987 8415	Standard	Fed. S & L Assoc			Henry C. Hill, Jr.	1882	976	128,000	Forest Pls lots 60+61+53 Cleveland By. Jor mts on Bl. 1811 pg 42
Aug 17, 1987 8550	"	"	"	"	Paulette J. Freeman	1883	314		Release Lot 112 Sallalok Prop. Reg.
Aug 18, 1987 9516	"	"	"	"	Kenneth D. Parkman	1883	507	64,600	Unit 132 Anglenwood Hwy Sylvania, Ind IV
Aug 24, 1987 10405	"	"	"	"	Paul G. Melnar ^{et al}	1884	735	146,000	Lot 178 Dittmore, Dr Ph I
Aug 28, 1987 10581	"	"	"	"	Sharon S. Cunningham	1885	757	64,600	Lot 13 Silder Creek Estate Creek Sec 3
Aug 28, 1987 11176	"	"	"	"	Charles D. Atkinson, et al	1885	971	215,000	Lot 62 Hollow Hill, Collin
Sept 4, 1987 11684	"	"	"	"	Aaron L. Nagler ^{et al}	1886	763	85,600	Lot 293 Powderhorn sec 4 mp 2
Sept 4, 1987 12911	"	"	"	"	Gae J. Anderson, Jr. et al	1887	384	35,000	Lot 30 Club Forest
Sept 9, 1987 12944	"	"	"	"	Christopher E. Wice ^{et al}	1888	170	53,850	Unit 45 Duntwood Horiz pny Regi Cap Jor mts on Bl. 1865 pg 118
Sept 14, 1987 12943	"	"	"	"	John J. Erwin ^{et al}	1888	803		Mts assign Fed Home Loan Mts Cap Jor mts on Bl. 1870 pg 445
Sept 14, 1987 12942	"	"	"	"	James W. Herron ^{et al}	1888	804		Mts assign Fed Home Loan Mts Cap Jor mts on Bl. 1871 pg 35
Sept 14, 1987 12941	"	"	"	"	James Gordon Knighton	1888	805		Mts assign Fed Home Loan Mts Cap Jor mts on Bl. 1866 pg 289
Sept 14, 1987 12940	"	"	"	"	Jill L. Schneider	1888	806		Mts assign Fed Home Loan Mts Cap Jor mts on Bl. 1865 pg 453
Sept 14, 1987 12939	"	"	"	"	William R. Garland ^{et al}	1888	807		Mts assign Fed Home Loan Mts Cap Jor mts on Bl. 1864 pg 667
Sept 14, 1987 12938	"	"	"	"	William E. Hardaway ^{et al}	1888	808		Mts assign Fed Home Loan Mts Cap Jor mts on Bl. 1850 pg 668
Sept 14, 1987	"	"	"	"	Dennis K. Crockett ^{et al}	1888	809		Mts assign Fed Home Loan Mts

REVERSE or MORTGAGEE Index to Real Estate Mortgages — Greenville County, S. C.

REG. U. S. PAT. OFFICE *Chas McCott* County Indexes Since 1888 An Identifying Trade Mark

 Open at Proper Tab according to First Letter or Letters of Name and refer to Buff Sub-Index sheet for page reference.

COTT FAMILY NAME INDEX No. 75 © 1949
MADE BY THE COTT INDEX COMPANY, COLUMBUS, OHIO
SOLD BY PHOTO COPY SUPPLY, MAULDIN, S. C.

FILE NUMBER DATE OF RECORD	MORTGAGEES FAMILY NAMES	GIVEN NAMES ABCDEFGHIJ	GIVEN NAMES JKLMNO	GIVEN NAMES PQRSTUVWXYZ	MORTGAGORS	BOOK	PAGE	Amount	BRIEF DESCRIPTION, LOCATION, ETC. (Not Warranted)
12937 Sept 14, 1987	Standard	Fed S & L Assn			Robert M. Carlton ^{et al}	1888	810		Corp. 2or mts on Bl 1857 pg 936 Mtg assign Fed Home Loan Mtg
12936 Sept 14, 1987	"	"	"		David Mitchell ^{et al}	1888	811		Corp 2or mts on Bl 1863 pg 677 Mtg assign Fed Home Loan Mtg
12935 Sept 14, 1987	"	"	"		George R. Wheeler ^{et al}	1888	812		Corp 2or mts on Bl 1858 pg 369 Mtg assign Fed Home Loan Mtg
12934 Sept 14, 1987	"	"	"		Kenneth R. Ladford ^{et al}	1888	813		Corp. 2or mts on Bl 1852 pg 892 Mtg assign Fed Home Loan Mtg
13671 Sept 18, 1987	"	"	"		Kerry D. Parkman	1889	694		Mtg Corp. 2or mts on Bl 1883 pg 507 Mtg assign Fed Home Loan
15597 Sept 30, 1987	"	"	"		John Alvin Crain, et al	1891	942	606,150 ^{.00}	Lot Mush Creek Rd.
16719 Oct 7, 1987	"	"	"		John K. Stitt ^{et al}	Re record 1893	351	100,000 ^{.00}	2or 2or mts on Bl 1864 pg 351 Lot 60 Holly Ave Pl. Austin
16731 Oct 7, 1987	"	"	"		Alberto Acasio Batista ^{et al}	1893	359	89,600 ^{.00}	Lot 19 Oak Pointe
17045 Oct 9, 1987	"	"	"		Vicki Pack	1893	670	72,000 ^{.00}	In Edward Ford Hgt Lot 41 Con-Bahle/Pl. & Rollingwood
17319 Oct 12, 1987	"	"	"		Michael R. Franklin, ^{et al}	1894	1	110,000 ^{.00}	Lot 22 Oak Meadows
17440 Oct 12, 1987	"	"	"		Clarence W. Young, ^{et al}	1894	171	65,000 ^{.00}	Creek ph. 12 sec 1 Lot 26 Bellfort Court, Pebble
17577 Oct 13, 1987	"	"	"		Charles Steve Nalley, ^{et al}	1894	388	102,100 ^{.00}	Oak Pointe Sec 1 Lot 10 Oak Grove Lake Rd,
17911 Oct 15, 1987	"	"	"		Julian G. Kovacs	1894	833	72,000 ^{.00}	Merrifield Park S. II Lot 20 Continental Dr.
18226 Oct 16, 1987	"	"	"		Pace Systems, Inc.	1895	137	82,400 ^{.00}	Sec II Lot 29 Fiddling Way Oak Pointe
18228 Oct 16, 1987	"	"	"		Corne & Brush, Inc.	1895	146	85,600 ^{.00}	Sec III Lot 27 Fiddling Way Oak Pointe
18292 Oct 19, 1987	"	"	"		Franklin Enterprises, Inc	1895	233	124,000 ^{.00}	Lot 58

REVERSE or MORTGAGEE Index to Real Estate Mortgages — Greenville County, S. C.

REG. U. S. PAT. OFFICE *Che McCott* County Indexes Since 1888 An Identifying Trade Mark


Open at Proper Tab according to First Letter or Letters of Name and refer to Buff Sub-Index sheet for page reference.

COTT FAMILY NAME INDEX No. 75 © 1949
MADE BY THE COTT INDEX COMPANY, COLUMBUS, OHIO
SOLD BY PHOTO COPY SUPPLY, MAULDIN, S. C. ()

FILE NUMBER DATE OF RECORD	MORTGAGEES FAMILY NAMES	GIVEN NAMES ABCDEFGHIJ	GIVEN NAMES JKLMNOPQ	GIVEN NAMES RSTUVWXYZ	MORTGAGORS	BOOK	PAGE	Amount	BRIEF DESCRIPTION, LOCATION, ETC. (Not Warranted)
18560 Oct 20, 1987	Standard	Fed. S &	L Asso		Stem E. Erskine et al	1895	543	44,650 ^{.00}	Lot 12 Crown St. Sherm Park
19209 Oct 23, 1987	"	"	"		Burnie Lee Holliday + Caviness et al	1896	229	64,350 ^{.00}	Lot 28 Quincy Dr
19286 Oct 23, 1987	"	"	"		Shoemaker Construction	1896	344	88,800 ^{.00}	Lot 3 Oak Grove Lake Rd
19405 Oct 26, 1987	"	"	"		Thomas H. Foster	1896	489	40,500 ^{.00}	Lot
20056 Oct 29, 1987	"	"	"		Jan Robinson Howard	1897	204	54,900 ^{.00}	Land Co. Pt. lot 27 Robinson Street Stone
20179 Oct 30, 1987	"	"	"		Waddy M. Anderson et al	1897	377	95,850 ^{.00}	Michaux Dr Sec I Lot 25 Chanticleer Dr +
20240 Oct 30, 1987	"	"	"		David M. Rainey et al	1897	451	170,000 ^{.00}	Sugar Mill Lot 118 Water Mill Rd
20392 Oct 30, 1987	"	"	"		Putnam and Zander Bldgs. a P.S.	1897	708	93,200 ^{.00}	Sec III Ph I Lot 24 Hunters woods.
20463 Nov 2, 1987	"	"	"		Margaret E. Lilly	1897	843	57,500 ^{.00}	Lot 15 Shubuta Court Farmington
20488 Nov 2, 1987	"	"	"		Lloyd E. Evans et al	1897	868	60,300 ^{.00}	Lot 450 Del Norte Est. Sec V
20975 Nov 4, 1987	"	"	"		Johnson Homes, Inc.	1898	535	85,500 ^{.00}	Lot 165 Hunter Wood Sec Ph II
20978 Nov 4, 1987	"	"	"		Johnson Homes, Inc.	1898	546	78,300 ^{.00}	Lot 163 Hunter Wood Sec Ph II
22880 Nov 10, 1987	"	"	"		James Patrick Cunningham et al	1899	383	99,750 ^{.00}	Est. Sec IV Lot 9 Providence Square Pelham
23388 Nov 13, 1987	"	"	"		Johnson Homes, Inc. Remond	1900	12	85,500 ^{.00}	Ph II Sec IV mts acc Bl 1898 pg 535 Lot 165 Hunter woods Sec I
23389 Nov 13, 1987	"	"	"		Johnson Homes, Inc. Remond	1898	546	78,300 ^{.00}	Sec I Ph II Sec mts acc Bl 1898 pg 546 Lot 143 Hunter woods
23407 Nov 13, 1987	"	"	"		San-Del Bldgs. Inc.	1900	21	55,050 ^{.00}	Ph I Lot 5 Golden Creek Est

REVERSE or MORTGAGEE Index to Real Estate Mortgages — Greenville County, S. C.

REG. U. S. PAT. OFFICE *Chas. McCall* County Indexes Since 1888 An Identifying Trade Mark

 Open at Proper Tab according to First Letter or Letters of Name and refer to Buff Sub-Index sheet for page reference.

COTT FAMILY NAME INDEX No. 75 © 1949
MADE BY THE COTT INDEX COMPANY, COLUMBUS, OHIO
SOLD BY PHOTO COPY SUPPLY, MAULDIN, S. C.

FILE NUMBER DATE OF RECORD	MORTGAGEES FAMILY NAMES	GIVEN NAMES ABCDEFGHIJ	GIVEN NAMES JKLMNO	GIVEN NAMES PQRSTUVWXYZ	MORTGAGORS	BOOK	PAGE	Amount	BRIEF DESCRIPTION, LOCATION, ETC. (Not Warranted)
24605 Nov 18 1987	Standard	Fed. S & L	Asso		Linda Smeller	1900	732	101,250	way oak pointe Sub'd sec I Lot 7 oak brown Lake rd. & Fielding
24363 Nov. 20, 1987	"	"	"		Philip S. Rouner	1901	170	79,800	property of Parmit, Houser + Martin Lot 2, Plat bk H pg 176,
24830 Nov 24 1987	"	"	"		L. Kendall Miller ^{et al}	1901	820	147,150	Lot 6 Lakeside Ph I Sub I
25431 Nov 30 1987	"	"	"		Southeastern Properties	1902	683	93,600	Butler Lot 4 Spring Forest at Lake Cir Rd
25551 Nov 30 1987	"	"	"		William B. Jackson ^{et al}	1902	858	22,800	Lot 8-B Paris Mt Land Co.
25675 Dec 1 1987	"	"	"		Jody J. Lorick ^{et al}	1902	973	61,950	Lot 15 Gilday Creek Ests Ph I
25688 Dec 1 1987	"	"	"		Robert L. Peterson	1903	14	69,000	Vallen Age Prop Reg. Unit B, Bldg C Sugar Creek
25942 Dec 2, 1987	"	"	"		Carne + Brush ^{Inc.}	1903	378	90,800	Lot 26 Oak Pointe Sec III
26208 Dec 2, 1987	"	"	"		James B. Pussly ^{gr. et al}	1903	443	150,000	also easement Lot 43 Kellum Pl.
26322 Dec 4, 1987	"	"	"		James A. McDonald ^{gr. et al}	1903	855	146,000	Lot 221 Lignumvitae Sec 5
26685 Dec 8 1987	"	"	"		Ronnie D. Morris	1904	292	95,000	Lot 38 Shadowood Sec I
26716 Dec 8 1987	"	"	"		Roy M. Gullick ^{et al gr.}	1904	313	45,000	Augusta Cir Lot 92 Augusta Dr West
27030 Dec 10 1987	"	"	"		John Alvin Crain ^{et al}	1904	641		Mt. Zion. Sec 115 see ph 1891 pg 942 Mtg Assign Fed Home Loan
27451 Dec 11 1987	"	"	"		Entre + Assoc. a S.C. ^{gen pts}	1905	126	208,000	Lot 7 Reimann
27480 Dec 14 1987	"	"	"		James A. Coleman ^{et al}	1905	147	115,900	Hunter Woods Sec VIII Lot 41 + pt. Lot 40 Fox Round Rd.
27556 Dec 14 1987	"	"	"		Robert A. Harmon ^{et al}	1905	277	165,000	Lot 125 Sugar Mill Sub'd

REVERSE or MORTGAGEE Index to Real Estate Mortgages — Greenville County, S. C.

REG. U. S. PAT. OFFICE *Chas McCott* County Indexes Since 1888 An Identifying Trade Mark

 Open at Proper Tab according to First Letter or Letters of Name and refer to Buff Sub-Index sheet for page reference.


COTT FAMILY NAME INDEX No. 75 © 1949
MADE BY THE COTT INDEX COMPANY, COLUMBUS, OHIO
SOLD BY PHOTO COPY SUPPLY, MAULDIN, S. C.

()

FILE NUMBER DATE OF RECORD	MORTGAGEES FAMILY NAMES	GIVEN NAMES ABCDEFGHIJ	GIVEN NAMES JKLMNO	GIVEN NAMES PQRSTUVWXYZ	MORTGAGORS	BOOK	PAGE	Amount	BRIEF DESCRIPTION, LOCATION, ETC. (Not Warranted)
27674 Dec 14, 1987	Standard	Fed S & L	Assn		Kenneth A. Holsberg ^{etal}	1905	392	94,000	Woods Lane Lot 40 Lura Woods Lura
27949 Dec 16, 1987	"	"	"		Curtis J. Westlake ^{etal}	1905	720	102,800	PR. Lot 214 Woodvale Ave Maple
28162 Dec 17, 1987	"	"	"		Came & Brush Inc.	1905	967	90,800	Lot 26 Building way Oak Pointe Sub. 301 mtg see Bk 1903 pg 378
28367 Dec 18, 1987	"	"	"		" "	1905	967		See I Lot 15 Sharon Place
28366 Dec 18, 1987	"	"	"		Southeastern Properties	1906	171	76,000	Lot 13 Sharon Place See I
28535 Dec 18, 1987	"	"	"		Southeastern Properties	1906	176	67,200	Lot 13 Sharon Place See I
28612 Dec 21, 1987	"	"	"		J. Henry Garrison ^{III} J H K Stewart Construction Co. Pac Systems Inc.	1906	386	171,000	Lot 36 Brookside Forest Sub'd see 3 Lot 42 Building Way Oak Pointe
29175 Dec 23, 1987	"	"	"		Neal B. Cermany ^{etal}	1907	278	9,600	Lot 7 Huntington Arms
29285 Dec 28, 1987	"	"	"		Enloe & Associates H/la Brush Builders	1907	440	176,000	Creek Sub'd Lot 13 Quail Creek Lane Quail
29662 Dec 29, 1987	"	"	"		Jonathan Brush	1908	50	64,000	Lot 21 Pine Gate
29678 Dec 29, 1987	"	"	"		Michael W. Evans ^{etal}	1908	68	113,500	15-B pg 72 Lot 374 pl lot 36 plat Bk
30015 Dec 30, 1987	"	"	"		D. C. Snipes Co. Inc.	1908	406	90,800	Sub'd see 3 Lot 28 Building way Oak Pointe
30172 Dec 31, 1987	"	"	"		John J. Kelly ^{etal}	1908	673	145,000	Sept II PH II Lot 95 Hally See Plantation
30359 Dec 31, 1987	"	"	"		Gordon D. Drummond ^{etal}	1908	897	78,300	Hgts Pl lots 6 & 7 Rodgers Valley
30708 Jan 6, 1988	"	"	"		Fulco Homes, Inc.	1909	276	102,800	Plain See 14 Lot 2 Woodward way Seneca

REVERSE or MORTGAGEE Index to Real Estate Mortgages — Greenville County, S. C.

REG. U. S. PAT OFFICE *Chas McCott* County Indexes Since 1888 An Identifying Trade Mark

 Open at Proper Tab according to First Letter or Letters of Name and refer to Buff Sub-Index sheet for page reference.

COTT FAMILY NAME INDEX No. 75 © 1949
MADE BY THE COTT INDEX COMPANY, COLUMBUS, OHIO
SOLD BY PHOTO COPY SUPPLY, MAULDIN, S. C.

FILE NUMBER	MORTGAGEES	GIVEN NAMES	GIVEN NAMES	GIVEN NAMES	MORTGAGORS	BOOK	PAGE	Amount	BRIEF DESCRIPTION, LOCATION, ETC.
DATE OF RECORD	FAMILY NAMES	ABCDEFGH	IJKLMNO	PQRSTUVWXYZ					(Not Warranted)
31095 Jan 12, 1988	Standard	Fed S & L	Assn		Kathleen Van Giesen <i>et al</i>	1909	727	53,950 ^{.00}	Lot 4 Four oak Silverleaf Sec 6
31312 Jan 13, 1988	"	"	"		Michael J. Hayduk, <i>et al</i>	1909	958	153,100 ^{.00}	Lot 271 Ansley Court
31375 Jan 14, 1988	"	"	"		Robert E. Hines	1910	1	90,000 ^{.00}	Lot 34 Luma Woods Sub
31505 Jan 15, 1988	"	"	"		Amoson D. Brownie <i>et al</i>	1910	146	128,000 ^{.00}	Lot 3 Brookside Forest
31650 Jan 15, 1988	"	"	"		David A. Weston <i>et al</i>	1910	348	145,550 ^{.00}	1.50 acres Taylors Rd
31782 Jan 18, 1988	"	"	"		Franklin A. New <i>et al</i>	1910	575	100,000 ^{.00}	Lot 3 Quail Creek Sub.
32766 Jan 25, 1988	"	"	"		Mark D. Weann <i>et al</i>	1911	784	34,000 ^{.00}	Lot 33 Hunter Ave Creekside Road
33172 Jan 28, 1988	"	"	"		Paul E. Gibson, Jr.	1912	238	117,900 ^{.00}	Lot 419 Sugar Creek map 3 sec II
33290 Jan 28, 1988	"	"	"		William D. McEachern	1912	334	87,150 ^{.00}	Lot 43 Hunter Wood. sec 3 Pt I
33892 Feb 2, 1988	"	"	"		Jimmy K. Jeppaux <i>et al</i>	1913	36	30,000 ^{.00}	0.88 acres Saluda Lake Road Corp. for mtg see Rem. bk 1908 pg 673
33952 Feb 2, 1988	"	"	"		John J. Kelly <i>et al</i>	1912	936		mtg assigned Fed. Home Loan mtg subd sec 3
34176 Feb 4, 1988	"	"	"		Came & Brook, Inc. <i>et al</i>	1913	394	87,200 ^{.00}	Lot 51 Fickling Way oak Pointe
35249 Feb 12, 1988	"	"	"		David J. Bether	1914	561	101,100 ^{.00}	Lot 30 Oak Pointe Sec III
35572 Feb 17, 1988	"	"	"		Franklin U. New, <i>et al</i>	1915	58	100,000 ^{.00}	mtg see Rem bk 1910 pg 575 Lot 3 Quail Creek subd. for org Creek
36033 Feb 19, 1988	"	"	"		San-Del Builders, Inc. <i>et al</i>	1915	455	96,000 ^{.00}	Lot 34 Forester Creek Way Forester Sylvanwood Simpsonville
36108 Feb 22, 1988	"	"	"		William M. Englert	1915	543	83,600 ^{.00}	Lot 3 Spring Meadow Rd.

REVERSE or MORTGAGEE Index to Real Estate Mortgages — Greenville County, S. C.

REG. U. S. PAT. OFFICE *Chas McCott* County Indexes Since 1888 An Identifying Trade Mark

☞ Open at Proper Tab according to First Letter or Letters of Name and refer to Buff Sub-Index sheet for page reference.

COTT FAMILY NAME INDEX No. 75 © 1949
MADE BY THE COTT INDEX COMPANY, COLUMBUS, OHIO
SOLD BY PHOTO COPY SUPPLY, MAULDIN, S. C.

()

FILE NUMBER	MORTGAGEES	GIVEN NAMES	GIVEN NAMES	GIVEN NAMES	MORTGAGORS	BOOK	PAGE	Amount	BRIEF DESCRIPTION, LOCATION, ETC. (Not Warranted)
DATE OF RECORD	FAMILY NAMES	ABCDEFGHIJ	IJKLMNO	PQRSTUVWXYZ					
36303 Feb 22, 1988	Standard	Fed. S & L Association			<i>in fact for John S. Bradfute</i> John O. Bradfute	1915	773	.00 133,000	Lot 310 Silverleaf Sec 6
36436 Feb 23, 1988	"	"	"	"	Walter C. Worsham et al	1915	901	.00 15,000	Delmar Creek Sh. Sugar Creek Sh. map 1 Lot 3196a Delmar Pine Ct &
36746 Feb 25, 1988	"	"	"	"	Henry D. Hawkins et al	1916	207	.00 69,350	Spring Forest Lot 40 Spring Forest Rd.
37217 Feb 29, 1988	"	"	"	"	John W. Duffery et al	1916	862	.00 61,750	Lot 37 One Homestead Acres
37360 Mar 1, 1988	"	"	"	"	Nagash K. Shemoy et al	1917	94	.00 130,500	Sec 4 Lot 152 Crosswinds St. Subdiv
37904 Mar 3, 1988	"	"	"	"	Philip D. Klein et al	1917	691	.00 115,350	Creek S. d. Butler 3p Lot 3 = 2.26 Acre Hwy 14 Sub
38170 Mar 4, 1988	"	"	"	"	The J.C. Ray Co. Inc.	1917	948	.00 131,650	at Holly Tree Lot 4 Plantation Dr. Plantation
38169 Mar 4, 1988	"	"	"	"	The J.C. Ray Co. Inc. et al	1917	954	.00 135,100	at Holly Tree Lot 5 Plantation Dr. Plantation
38363 Mar 7, 1988	"	"	"	"	Timothy D. Sizeman	1918	231	.00 68,000	Lot 7 Shanna Place Sec I
38365 Mar 7, 1988	"	"	"	"	Sav. Del. Bldg. Inc.	1918	262	.00 96,000	by Mtz. on Bl. 1915 ps 455 Lot 34 Derwater Creek 2nd
38488 Mar 8, 1988	"	"	"	"	Julco Homes Inc.	1918	561	.00 104,000	Deverger Pl. Sec 16 Lot 29 Windward Way
39013 Mar 10, 1988	"	"	"	"	Billy C. Elders et al	1918	933	.00 140,000	Woodridge Way Lot 44 Bradley Oaks
39199 Mar 11, 1988	"	"	"	"	Southeastern Properties	1919	141	.00 106,000	Lot 5 Fountain Creek
39957 Mar 15, 1988	"	"	"	"	Lodemia B. Crosby	1919	546	.00 38,400	Marion St. Green Creek 3p 2p Lot 32 Marion St. & Hawkins St.
39626 Mar 15, 1988	"	"	"	"	Gerald R. Weber	1919	659	.00 30,000	Lot 14 Bermond Dr. Pebble Valley Creek 3p & Sec III
39849 Mar 16, 1988	"	"	"	"	Michael W. Cable et al	1919	879	.00 97,000	Lot 30 Thistle Ln. Pebble

REVERSE or MORTGAGEE Index to Real Estate Mortgages — Greenville County, S. C.

REG. U. S. PAT. OFFICE *Chas McCott* County Indexes Since 1888 An Identifying Trade Mark

Open at Proper Tab according to First Letter or Letters of Name and refer to Buff Sub-Index sheet for page reference.

COTT FAMILY NAME INDEX No. 75 © 1949
MADE BY THE COTT INDEX COMPANY, COLUMBUS, OHIO
SOLD BY PHOTO COPY SUPPLY, MAULDIN, S. C.

FILE NUMBER	MORTGAGEES	GIVEN NAMES	GIVEN NAMES	GIVEN NAMES	MORTGAGORS	BOOK	PAGE	Amount	BRIEF DESCRIPTION, LOCATION, ETC.
DATE OF RECORD	FAMILY NAMES	ABCDEFGH	IJKLMNO	PQRSTUVWXYZ					(Not Warranted)
40668 Mar 23, 1988	Standard	Fed. S & L	Association		<i>et al</i> Billy C. Elder Jr.	Re record 1920	825	140,000	Way. Jan Mtz. sec Bk 1918 pg 933 Lot 44 Bradley Oaks Woodlodge
40756 Mar 23, 1988	"	"	"		<i>et al</i> Lanc. Del. Bldg. Inc.	1920	939	54,000	Ph I Lot 16 Biddle Creek Ests
41008 Mar 24, 1988	"	"	"		Southland Development Co Inc	1921	261		Ap Mtz. sec Rem Bk 1254 pg 33 Release lien from judgment Rev 87-8450
41166 Mar 25, 1988	"	"	"		<i>et al</i> Burry + Son Home Bldg	1921	395	185,550	Lot 4 Park Lane
41163 Mar 25, 1988	"	"	"		<i>et al</i> Burry + Son Home Bldg	1921	404	120,900	Lot 43 Holly Drive Sec I
42124 Mar 31, 1988	"	"	"		<i>et al</i> Gary A. Phillips	1922	605	90,500	Lot 10 Lake Robinson Pointe
42163 Mar 31, 1988	"	"	"		<i>et al</i> David R. McShue	1922	643	118,250	Pl. Sec 16 Lot 19 Wendenward Way Swingen
42271 Mar 31, 1988	"	"	"		Susan L. Palmer	1922	771	28,500	Unit 42 Fair Ridge Starling Py
42290 Mar 31, 1988	"	"	"		D.C. Sniger Co, Inc.	1922	791	91,600	Sub'd Sec 3 Lot 39 Fieldway Way Oak Point
42491 Apr 1, 1988	"	"	"		Carne + Brush Inc.	1923	81	88,400	Pointe Sub Sec 3 Lot 24 Fielding Way Oak
43414 April 8, 1988	"	"	"		<i>et al</i> Burry + Son Home Builders	1924	174	104,200	Lot 198 Hunters Wood sec 1, ph
43422 April 8, 1988	"	"	"		<i>et al</i> Pace Systems, Inc.	1924	187	94,000	Pointe Sub Sec 3 Lot 50 Fielding Way Oak
43910 April 12, 1988	"	"	"		Johnson Homes, Inc.	1924	801	84,000	Lot 10 Park Lane
44750 April 18, 1988	"	"	"		<i>et al</i> James A. Coleman	Re record 1925	892	115,900	woods Fox Horn Rd Jan Mtz sec Bk 1905 Lot 41 + pt lot 40 Hunters
44850 April 19, 1988	"	"	"		<i>et al</i> Robert A. Maffath, Builders	1924	24	5,000	Genes Map I Lot 35 Tara Ave Cunningham
45865 April 25, 1988	"	"	"		Doug Baird, (B) Baird	1927	313	139,200	Lot 13 Stone Creek

REVERSE or MORTGAGEE Index to Real Estate Mortgages — Greenville County, S. C.

REG. U. S. PAT. OFFICE *Chas McCott* County Indexes Since 1888 An Identifying Trade Mark

 Open at Proper Tab according to First Letter or Letters of Name and refer to Buff Sub-Index sheet for page reference.

COTT FAMILY NAME INDEX No. 75 © 1949
MADE BY THE COTT INDEX COMPANY, COLUMBUS, OHIO
SOLD BY PHOTO COPY SUPPLY, MAULDIN, S. C.

(15)

FILE NUMBER DATE OF RECORD	MORTGAGEES FAMILY NAMES	GIVEN NAMES ABCDEFGHIJ	GIVEN NAMES JKLMNO	GIVEN NAMES PQRSTUVWXYZ	MORTGAGORS	BOOK	PAGE	Amount	BRIEF DESCRIPTION, LOCATION, ETC. (Not Warranted)
46504 Apr 28, 1988	Standard	Fed. S & L	Assn		<i>Jennie C. Wright et al</i>	1928	182	114,950	Lot 31 Forrester Creek
46821 Apr 29, 1988	"	"	-		<i>Derek Michael Loader et al</i>	1928	651	142,000	Lot 59 Holly Inn Ph II Sub
46864 Apr 29, 1988	"	"	"		<i>The J. C. Roy Co. Inc.</i>	1928	783	77,600	Lot 76 Pelham Falls Ph I Sub
46867 Apr 29, 1988	"	"	"		<i>J. C. Roy Co. Inc.</i>	1928	807	87,800	Lot 75 Pelham Falls Sub Ph I
46868 Apr 29, 1988	"	"	"		<i>J. C. Roy Co. Inc.</i>	1928	815	91,800	Lot 3-B Pelham Falls Sub Ph I
47383 May 3, 1988	"	"	"		<i>Rice Properties, Inc.</i>	1929	496	148,000	Walk ph 1-A Lot 60 N. River Walk Blvd. River
47384 May 3, 1988	"	"	"		<i>Rice Properties, Inc.</i>	1929	501	160,000	River Walk ph 1-A Lot 75 N. River Walk Blvd
47861 May 5, 1988	"	"	"		<i>Joseph E. Cross et al</i>	1930	60	204,750	Sec II Ph II apt Lot 88 Forrester Woods
47919 May 5, 1988	"	"	"		<i>The J. C. Roy Co. Inc.</i>	1930	212	131,400	at Holly Inn Lot 7 Plantation Dr. Plantation
47918 May 5, 1988	"	"	"		<i>The J. C. Roy Co. Inc.</i>	1930	224	81,200	mile Lake Ph IA Lot 17 Old State Pk Rd Half
47917 May 5, 1988	"	"	"		<i>The J. C. Roy Co. Inc.</i>	1930	233	84,000	mile Lake Ph IA Lot 11 Old State Pk Rd Half
47916 May 5, 1988	"	"	"		<i>The J. C. Roy Co. Inc.</i>	1930	239	68,400	mile Lake Ph IA Lot 15 Old State Pk Rd Half
48402 May 9, 1988	"	"	"		<i>Parker Development Co. Inc.</i>	1930	728	150,000	Lot 14 Brookside Forest Sub.
48616 May 10, 1988	"	"	"		<i>James M. Griffith et al</i>	1930	985	88,000	Shalwood Ests. Lot 37 Massman Dr.
48874 May 11, 1988	"	"	"		<i>H. & D. B. Bury & Son Home Bldg. John Bury</i>	1931	385	180,000	Shalwood Sec I Lot 15 Shalwood Dr.
479190 May 12, 1988	"	"	"		<i>Stewart Construction Co. Pace Systems, Inc.</i>	1931	706	126,800	Green Sec I Lot 20 Chenoweth Dr. Carrington

REVERSE or MORTGAGEE Index to Real Estate Mortgages — Greenville County, S. C.

(17)

REG. U. S. PAT. OFFICE *Chas McCott* County Indexes Since 1888 An Identifying Trade Mark

Open at Proper Tab according to First Letter or Letters of Name and refer to Buff Sub-Index sheet for page reference.

COTT FAMILY NAME INDEX No. 75 © 1949
MADE BY THE COTT INDEX COMPANY, COLUMBUS, OHIO
SOLD BY PHOTO COPY SUPPLY, MAULDIN, S. C.

FILE NUMBER	MORTGAGEES	GIVEN NAMES	GIVEN NAMES	GIVEN NAMES	MORTGAGORS	BOOK	PAGE	Amount	BRIEF DESCRIPTION, LOCATION, ETC.
DATE OF RECORD	FAMILY NAMES	ABCDEFGH	IJKLMNO	PQRSTUVWXYZ					(Not Warranted)
49496 May 13, 1988 50288	Standard	Fed & L Assn			Franklin Enterprises, Inc.	1932	81	148,000	Shadowood Sec I Lot 39 Shadowood Dr Cor. Rowland Court & Rowland Court
May 17, 1988 50680	"	"			Mohammed Latif Siddiqui	1932	821	104,400	Lot 358 Devengey Pl. Sec 13 Sec V
May 18, 1988 50822	"	"			Ronald M Vogel	1932	908	90,000	Lot 225 Rowland Court Hillcrest see Bk. 1905 pg 392
May 19, 1988 51592	"	"			Kenneth A. Halsberg	1933	193		Modification Agreement 2nd mdg Shadowood
May 23, 1988 51278	"	"			Matthew G. Maron, et al	1934	70	132,500	Lot 24 Shadowood Dr, Sec 1 Creek phff
May 23, 1988 51369	"	"			Gordon R. Barclay, et al	1933	766	72,000	Lot 35 Fox Ridge & Pebble Farms
May 23, 1988 51333	"	"			Timothy Goss Welborn, et al	1933	821	21,000	Lot 1 = 9.43 acres Snow Pelham Falls Ph I Sec II
May 23, 1988 51502	"	"			Kevin G. Wiley, et al	1933	825	109,500	Lot 64 River Way Dr. Pointe
May 23, 1988 52573	"	"			Daniel H. Zabriskie	1934	01	68,400	Lot 56 Sec 2 Devengey see Bk. 1866 pg 475
May 27, 1988 52368	"	"			Stanley V. Miller	1935	422		Modification Agreement 2nd mdg Quincy Dr
May 27, 1988 52465	"	"			Mark Curtis Matlock	1935	93	67,000	Lot 27 Quincy Acres Sec II
May 27, 1988 52669	"	"			Walter C. Lessor	1935	281	101,200	Lot 54 Oak Pointe Sec IV Place, Dec. 12
May 31, 1988 52906	"	"			William D. Kulgore, Jr., et al	1935	584	90,000	Lot 242 Royal Oak Ct., Devengey Horiz Property Regime
May 31, 1988 53081	"	"			Michael James Palmerston	1935	809	72,200	Unit 8-D Sugar Creek Villas
June 1, 1988 53242	"	"			Jeffrey A. Walker	1936	36	77,850	Lot 35 A Len Larry Sec II Pelham Falls, Sec II, Ph. I
June 1, 1988	"	"			Jim S. Kamey, et al	1936	538	116,100	Lot 66 River Way Dr.

REVERSE or MORTGAGEE Index to Real Estate Mortgages — Greenville County, S. C.

REG. U. S. PAT. OFFICE *Chas McCott* County Indexes Since 1888 An Identifying Trade Mark

Open at Proper Tab according to First Letter or Letters of Name and refer to Buff Sub-Index sheet for page reference.

COTT FAMILY NAME INDEX No. 75 © 1949
MADE BY THE COTT INDEX COMPANY, COLUMBUS, OHIO
SOLD BY PHOTO COPY SUPPLY, MAULDIN, S. C.

(15)

FILE NUMBER DATE OF RECORD	MORTGAGEES FAMILY NAMES	GIVEN NAMES ABCDEFGH	GIVEN NAMES IJKLMNO	GIVEN NAMES PQRSTUVWXYZ	MORTGAGORS	BOOK	PAGE	Amount	BRIEF DESCRIPTION, LOCATION, ETC. (Not Warranted)
53243 June 1, 1988	Standard	Federal S	& L Assoc		etal Randall S. Manning	1936	547	95,000	Plantation Ph. III Sec. I lot 16 Plantation Dr. Holly Tree
53460 June 2, 1988	"	"	" "		Alfred C. Blake, etal	1936	732	58,500	Austin Tp. lot 141 Aldendale Mauldin
53708 June 3, 1988	"	"	" "		Steven Z. Stolz etal	1937	134	126,000	Zytell St. Silverleaf Sec 6 lot 343 East Silverleaf St +
53722 June 3, 1988	"	"	" "		J Martin Orr etal	1937	197	110,650	lot 199 Hunters Woods 2
54267 June 7, 1988	"	"	" "		Lawrence B. Murdoch etal	1937	953	168,700	Strathmore lot 2 Beverger Road
54430 June 8, 1987	"	"	" "		Cary H. Hall, Jr. etal	1938	168	108,700	1.76 ACS Cherie Ct. & Deborah Lane
54537 June 8, 1987	"	"	" "		Daniel C. Loewenthal, etal	1938	261	94,800	Forest at Butler lot 4 Spring Court Springs
54613 June 9, 1987	"	"	" "		Timothy O. Manor	1938	388	60,000	Prop. Regime Unit 53 Holly Towne Hoig
55057 June 13, 1988	"	"	" "		Walter E. Ford, etal	1938	936	36,000	Prop. Regime Unit 23 Twelve Oaks Hoig
55188 June 13, 1988	"	"	" "		John A. Hajda etal	1939	96	87,000	Sec 5 lot 232 Rowland Ct. Silverleaf
55456 June 14, 1988	"	"	" "		Dennis L. Wright, etal	1939	489		for mtg see bk 1928 pg 182 Agreement + Modification of mtg
55735 June 15, 1988	"	"	" "		Johnson Homes, Inc. etal	1939	968	87,100	lot 56 Sharon Place Sec. II
55949 June 16, 1988	"	"	" "		Muhammed Ali Abdulhadi	1940	12	76,400	Hudson Rd. lot 138 Merrifield Park
56265 June 17, 1988	"	"	" "		Perne + Brush, Inc.	1940	359	134,800	Carlington Greens Sec. 1 lot 21 Chenoweth Dr.
56267 June 17, 1988	"	"	" "		J. H. Bridges etal	1940	392	102,600	lot 11 Addition to Woodmere
56311 June 17, 1988	"	"	" "		Brian J. Barnett etal	1940	454	105,750	Also Pt lot 206 Botany Woods Subd lot 207 Hawthth House

REVERSE or MORTGAGEE Index to Real Estate Mortgages — Greenville County, S. C.

(1)

REG. U. S. PAT. OFFICE *Chas McCott* County Indexes Since 1888 An Identifying Trade Mark

 Open at Proper Tab according to First Letter or Letters of Name and refer to Buff Sub-Index sheet for page reference.

COTT FAMILY NAME INDEX No. 75 © 1949
MADE BY THE COTT INDEX COMPANY, COLUMBUS, OHIO
SOLD BY PHOTO COPY SUPPLY, MAULDIN, S. C.

FILE NUMBER DATE OF RECORD	MORTGAGEES FAMILY NAMES	GIVEN NAMES ABCDEFGH	GIVEN NAMES IJKLMNO	GIVEN NAMES PQRSTUVWXYZ	MORTGAGORS	BOOK	PAGE	Amount	BRIEF DESCRIPTION, LOCATION, ETC. (Not Warranted)
56808 June 21, 1988	Standard	Federal S	& L Assoc		Larry S. Chastan, et al	1941	116	113,600	2.50 acs Survey for Larry
56846 June 22, 1988	"	"	"		James D. Coffman, et al	1941	186	134,300	Lot 526 Sugar Creek Map 4
57109 June 23, 1988	"	"	"		Timothy M. Helaney, et al	1941	481	7,100	Green Lot 17 Bennington Subd.
57175 June 23, 1988	"	"	"		Joseph Ray Elmori, et al	1941	497	58,000	Rosewood Area Lot 9 Brushy Creek Rd.
57467 June 24, 1988	"	"	"		Johnson Homes, Inc.	1941	870	87,100	Lot 9 Park Lane
57516 June 24, 1988	"	"	"		The J.C. Ray Co. Inc.	1941	931	102,000	PHI Sub II Lot 92 Pelham Falls
57546 June 24, 1988	"	"	"		Francis Steven Bertok, et al	1941	965	88,500	Ct Lot 18 River Downs Morgan
57809 June 27, 1988	"	"	"		Burmy & Son Home Bldg	1942	280	108,000	Lot 21 Park Lane
57808 June 27, 1988	"	"	"		Kevin P. Shannon, et al	1942	289	113,000	Lot 15 Park Lane
57811 June 27, 1988	"	"	"		Margaret E. Dodge, et al Buyer in fact Ellen J. Stephen	1942	319	42,000	Veias Hwy Prop Reg. Unit 26 - D Sugar Creek
57946 June 28, 1988	"	"	"		David R. McShee, et al	1942	568		sub Bk 1922 pg 643 Modification Agreement for mtg
57911 June 28, 1988	"	"	"		Robert A. Keik, et al	1942	397	75,850	Lot 64 Walkus Crossing
58198 June 29, 1988	"	"	"		James E. Wilkerson, et al	1942	831	38,250	Lot 112 Penn St
58214 June 29, 1988	"	"	"		Southeastern Properties	1942	849	108,000	Jerreston Creek Lot 12 Jerreston Creek Dr
58215 June 29, 1988	"	"	"		Carson Kelley Smith	1942	867	35,700	Stone Esto Lots 10 + 11 + pt Lot 9
58332 June 29, 1988	"	"	"		Larry Hart Carter, et al	1943	72	159,500	Sub II Lot 15 Moore Lane

REVERSE or MORTGAGEE Index to Real Estate Mortgages — Greenville County, S. C.

REG. U. S. PAT. OFFICE *Chester McCott* County Indexes Since 1888 An Identifying Trade Mark

☞ Open at Proper Tab according to First Letter or Letters of Name and refer to Buff Sub-Index sheet for page reference.

COTT FAMILY NAME INDEX No. 75 © 1949
MADE BY THE COTT INDEX COMPANY, COLUMBUS, OHIO
SOLD BY PHOTO COPY SUPPLY, MAULDIN, S. C.

()

FILE NUMBER DATE OF RECORD	MORTGAGEES FAMILY NAMES	GIVEN NAMES ABCDEFGH	GIVEN NAMES IJKLMNOP	GIVEN NAMES QRSTUVWXYZ	MORTGAGORS	BOOK	PAGE	Amount	BRIEF DESCRIPTION, LOCATION, ETC. (Not Warranted)
58353 June 29, 1988	Standard	Fed S & L Assn			Robert E. Lucas ^{et al}	1943	91	63,000	Lot 33 Thornblade Pt I
58698 June 30, 1988	"	"	"		Lawrence R. Mason Jr. ^{et al}	1943	713	53,900	Lot 228 Orchard Acres Brookfield West Sec. 1
43 July 1, 1988	"	"	"		John F. Swift ^{et al}	1943	764	102,700	Lot 15 Cobblestone Rd. Silverleaf Sec. 1-B.
211 July 1, 1988	"	"	"		Therold E. Ward ^{et al}	1943	780	128,800	Lot 108 Crosswind St. River Oaks Sec 1
130 July 1, 1988	"	"	"		Robert F. West Jr.	1943	854	144,400	Lot 25 River Oaks Rd.
391 July 1, 1988	"	"	"		San. & Bldg. Builders Inc.	1944	262	96,000	Lot 14 Park Lane Subd.
343 July 1, 1988	"	"	"		R. Q. Buck ^{et al}	1944	294	73,500	Wellington Green Sec. 2 Lot 22 Imperial Hs.
559 July 5, 1988	"	"	"		S/a Norman Wayne Shippo ^{et al} N. Wayne Shippo	1944	689	125,900	Tract 4 Shilstone
223 July 5, 1988	"	"	"		Walter F. Kocher ^{et al}	1944	918	109,700	Lot 50 Building Way East Silverleaf St
851 July 6, 1988	"	"	"		J. Nancy Barton ^{et al}	1945	53	70,000	Lot 288 Silverleaf Sec 6 Brookside Forest
827 July 6, 1988	"	"	"		Robert Wilson ^{et al}	1944	966	100,000	Lot 37 Marshall Bridge Dev Sugar Mill Subd.
1025 July 7, 1988	"	"	"		Thomas P. Evans ^{et al}	1945	263	130,000	Lot 106 Water Mill Rd. Iron Ore Mt. on Rm Bk. 1903 pg 720
1251 July 8, 1988	"	"	"		Curtis F. Westlake ^{et al}	1945	478	102,800	Lot 214 Woodvale Ave Inverness Park Del Norte Estates Sec III - A
1630 July 11, 1988	"	"	"		Christopher L. Jaynes ^{et al}	1945	877	65,500	Lot 470 Hudson Rd. Pebble Creek Pt VIII Sec II
1688 July 11, 1988	"	"	"		William R. Buchanan ^{et al}	1945	969	123,500	Lot 46 Fairway View at Cleveland Ridge
1732 July 12, 1988	"	"	"		Andrea L. Volpe	1946	37	53,000	Lot 6 Cleveland Square

REVERSE or MORTGAGEE Index to Real Estate Mortgages — Greenville County, S. C.

REG. U. S. PAT. OFFICE *Chas. McCatt* County Indexes Since 1888 An Identifying Trade Mark

 Open at Proper Tab according to First Letter or Letters of Name and refer to Buff Sub-Index sheet for page reference.

COTT FAMILY NAME INDEX No. 75 © 1949
MADE BY THE COTT INDEX COMPANY, COLUMBUS, OHIO
SOLD BY PHOTO COPY SUPPLY, MAULDIN, S. C.

FILE NUMBER DATE OF RECORD	MORTGAGEES FAMILY NAMES	GIVEN NAMES ABCDEFGH	GIVEN NAMES IJKLMNO	GIVEN NAMES PQRSTUVWXYZ	MORTGAGORS	BOOK	PAGE	Amount	BRIEF DESCRIPTION, LOCATION, ETC. (Not Warranted)
1849 July 12, 1988 2002	Standard	Fed S & L	Assn		<i>et al</i> Charles W. Lard	1946	117	.00 95,000	Butler Jr. Pelham Ests Lot 38 Redcliffe Rd
July 13, 1988 "	"	"	"		Mohammed Lateef Siddiqui	1946	324	.00 104,400	Lot 358 Rosebud Lane + Rosebud Court Bevern Place Sec. 13, For orig. Mtg see Rem Bk 1932pgs 821
2029 July 13, 1988 2308	"	"	"		Samuel D. Barrett	1946	366	.00 130,000	Lot 36 Chest Forest For Mtg see Bk 1942pg 397
July 14, 1988 2351	"	"	"		Robert N. Kirk <i>et al</i>	1946	685	.00 75,850	Lot 64 Walker Crossing
July 14, 1988 2672	"	"	"		Julca Homes Inc	1946	727	.00 107,200	Lot 17 Newmyer Place Shadowood Dr
July 15, 1988 2722	"	"	"		W. J. Stueben <i>et al</i>	1947	55	.00 100,000	Lot 6 Shadowood Sec I
July 15, 1988 3032	"	"	"		Gregory A. Owens <i>et al</i>	1947	139	.00 57,193	Lot 8 + pt Lot 7 Richbourg Rd Simpsonville
July 19, 1988 3287	"	"	"		Daniel Patrick Houch <i>et al</i>	1947	505	.00 48,429	Lot 205 Aspenwood Dr Brown Dr
July 19, 1988 3557	"	"	"		Robert C. Smith <i>et al</i>	1947	767	.00 92,950	Lot 4B Heritage Glen Sec I
July 21, 1988 3982	"	"	"		John J. Snow <i>et al</i>	1948	68	.00 107,950	Lot 23 Jernister Creek Dr Sunset Hgts
July 22, 1988 3769	"	"	"		Frank E. J. Hardy <i>et al</i>	1948	658	.00 76,000	Lot 28 + pt Lot 43 Vespa Cir
July 22, 1988 4110	"	"	"		Douglas M. Russ <i>et al</i>	1948	352	.00 44,500	Lot 11 Log Shoals Rd
July 25, 1988 4024	"	"	"		Po Jen Cheng <i>et al</i>	1948	818	.00 93,700	Lot 29 Fiddling relay Funding Coy. For Mtg see Bk 1942pg 867
July 25, 1988 4875	"	"	"		Cason Kelly Smith	1948	741	.00	Mtg assign Plot Real Est Pointe Sub. Sec 4
July 28, 1988	"	"	"		Carne and Bruch, Inc.	1949	834	.00 91,200	Lot 56 Oak Point Court, Oak

REVERSE or MORTGAGEE Index to Real Estate Mortgages — Greenville County, S. C.

REG. U. S. PAT. OFFICE *Chas McCott* County Indexes Since 1888 An Identifying Trade Mark

☞ Open at Proper Tab according to First Letter or Letters of Name and refer to Buff Sub-Index sheet for page reference.

COTT FAMILY NAME INDEX No. 75 © 1949
MADE BY THE COTT INDEX COMPANY, COLUMBUS, OHIO
SOLD BY PHOTO COPY SUPPLY, MAULDIN, S. C.

FILE NUMBER	MORTGAGEES FAMILY NAMES	GIVEN NAMES ABCDEFGH	GIVEN NAMES IJKLMNO	GIVEN NAMES PQRSTUWXYZ	MORTGAGORS	BOOK	PAGE	Amount	BRIEF DESCRIPTION, LOCATION, ETC. (Not Warranted)
5041 July 29, 1988	Standard	Fed S & L Assoc			^{utal} Glenn E. Beckham	1950	126	79,900	Lot 122 Hunters Woods Sec I Ph II
5164 July 29, 1988	"	"	"		^{utal} Kamwal Rattan Choudhary	1950	234	127,300	Sec III Lot 757 Sugar Creek Map II
5206 July 29, 1988	"	"	"		^{utal} Joseph C. Colan	1950	325	54,500	Manassas Dr. Providence Sec III Lot 170 Manassas Ct +
5359 July 29, 1988	"	"	"		^{utal} Willa Dubond E. McConnell Deborah McConnell Mudge	1950	540	43,900	Lot Stadium Dr.
5410 Aug 1, 1988	"	"	"		^{utal} William C. Kirkpatrick	1950	641	130,000	Sugar Creek Sec. 2 Lot 300 Woody Creek Rd -
5429 Aug 1, 1988	"	"	"		^{utal} Stephen J. Schlager	1950	654	81,000	Lot 83 Roe Rd. Stamford Forest
5428 Aug 1, 1988	"	"	"		^{utal} D. C. Simper Co, Inc.	1950	745	92,000	Lot 40 Oak Pointe Sec. 3
5427 Aug 1, 1988	"	"	"		^{utal} Alexander N. Olyarchuk	1950	732	120,000	Holly Tree Plantation Lot 43 Ravenwood Lane
5811 Aug 2, 1988	"	"	"		^{utal} Richard J. Ondrovi	1951	209	139,200	Lot 37 Oak Hollow Sec II
5771 Aug 2, 1988	"	"	"		^{utal} Charles D. Juarez Jr.	1951	217	33,475	Lot 63 Super Hwy Homesites Ph I
5812 Aug 2, 1988	"	"	"		^{utal} Johnson Homes Inc	1951	228	92,000	Lot 24 Squires Creek Harness Trail
5962 Aug 2, 1988	"	"	"		^{utal} Daniel R. Penland	1951	331	65,550	Lot 162 Heritage Lake Park
5955 Aug 2, 1988	"	"	"		^{Beds} Burry & Sax Home	1951	350	152,000	Lot 34 Holly Trace
6299 Aug 3, 1988	"	"	"		^{utal} Johnson Homes Inc	1951	740	100,700	Lot 1 Ferrister Creek Ferrmts sub Pl 1915 pg 773
6265 Aug 3, 1988	"	"	"		^{utal} John G. Bradfute	1951	693		Agreement for modification Ferrmts sub Pl 1904 pg 292
6230 Aug 3, 1988	"	"	"		^{utal} Rennie D. Morris	1951	671		Agreement for modification of note & mts

REVERSE or MORTGAGEE Index to Real Estate Mortgages — Greenville County, S. C.

(15)

REG. U. S. PAT. OFFICE *Chas. McCott* County Indexes Since 1888 An Identifying Trade Mark

 Open at Proper Tab according to First Letter or Letters of Name and refer to Buff Sub-Index sheet for page reference.

COTT FAMILY NAME INDEX No. 75 © 1949
MADE BY THE COTT INDEX COMPANY, COLUMBUS, OHIO
SOLD BY PHOTO COPY SUPPLY, MAULDIN, S. C.

FILE NUMBER DATE OF RECORD	MORTGAGEES FAMILY NAMES	GIVEN NAMES ABCDEFGH	GIVEN NAMES IJKLMNO	GIVEN NAMES PQRSTUVWXYZ	MORTGAGORS	BOOK	PAGE	Amount	BRIEF DESCRIPTION, LOCATION, ETC. (Not Warranted)
6266 Aug 3, 1988	Standard	Fed S & L Assoc			Walter C. Luson ^{etal}	1951	695		17th St Jcs mts see Bl 1935 pg 281 Agreement for modification of note
6388 Aug 4, 1988	"	"	"		D.C. Snipes Co. Inc.	1951	816		4 mts. Jcs mts see Bl 1870 pg 317 Agreement for modification of note
6755 Aug 5, 1988	"	"	"		Southeastern Properties	1952	192	110,500	Lot 10 Forester's tract
6830 Aug 8, 1988	"	"	"		A. Martin Orr ^{etal}	1952	308	110,650	Remund Jcs mts see Bl 1937 pg 197 Lot 199 Hunter's Woods
6851 Aug 8, 1988	"	"	"		Preston G. Baker Bldg	1952	321	107,900	Lot 22 Carrington Green Au I
7013 Aug 8, 1988	"	"	"		Michael Francis Hoban ^{etal}	1952	498	120,000	Coventry Rd Lot 24 Providence Square + Falls P.R.I. Dec. 2
7218 Aug 9, 1988	"	"	"		Kevin J. Wiley ^{etal}	1952	699	109,650	Re-remund Lot 64 River Way Dr, Pelham
7222 Aug 9, 1988	"	"	"		Richard W. Smith, et al	1952	750	104,000	Lot 30 Windmere
7366 Aug 10, 1988	"	"	"		Charles D. Shepard, et al	1952	915	100,700	Lot 27 Windmere
7467 Aug 10, 1988	"	"	"		James I. Stewart, et al	1953	012	174,800	re-record Lot 24 Forester's Woods East. Place St.
7605 Aug 10, 1988	"	"	"		George W. Carnes, et al	1953	160	58,000	Pl. lot 22 R/W of Augusta
7866 Aug 12, 1988	"	"	"		E. Randall Chestnut et al	1953	701	216,800	Forester's woods Sec. V. Lot 54 Sanderling Lane
8025 Aug 12, 1988	"	"	"		Alexander Howison	1953	568	39,900	O'Neal Jr. 83 Acres State Hwy 101
8099 Aug 12, 1988	"	"	"		James Robert Welch et al	1953	683	145,400	Hennington Green Lot 11 Chenoweth Dr.
8128 Aug 12, 1988	"	"	"		Henry Brady Manson Jr. ^{etal}	1953	713	40,000	Also rights Lot 28 Oakfern Sec 11
8136 Aug 12, 1988	"	"	"		Robert E. Hines	1953	703		pg 1 Agreement Jcs mts see Bl 1910

REVERSE or MORTGAGEE Index to Real Estate Mortgages — Greenville County, S. C.

REG. U. S. PAT OFFICE *Chas. McClellan* County Indexes Since 1888 An Identifying Trade Mark

☞ Open at Proper Tab according to First Letter or Letters of Name and refer to Buff Sub-Index sheet for page reference.

COTT FAMILY NAME INDEX No. 75 © 1949
MADE BY THE COTT INDEX COMPANY, COLUMBUS, OHIO
SOLD BY PHOTO COPY SUPPLY, MAULDIN, S. C.

()

FILE NUMBER	MORTGAGEES FAMILY NAMES	GIVEN NAMES ABCDEFGH	GIVEN NAMES IJKLMNO	GIVEN NAMES PQRSTUVWXYZ	MORTGAGORS	BOOK	PAGE	Amount	BRIEF DESCRIPTION, LOCATION, ETC. (Not Warranted)
8521 Aug 16, 1988	Standard	Fed S & L			Marion N. Jones et al	1954	271	63,200	Overbrook Dr Lot 161 & pt Lot 162-A
8698 Aug 16, 1988	"	"			C. Bruce Smith et al	1954	547	90,000	Lot 38 Deveney Place Sub 6
8699 Aug 16, 1988	"	"			Burry & Son Home Bldg Thornton Properties	1954	555	120,900	Lot 32 Holly Lane Sec I
8997 Aug 18, 1988	"	"			George W. Thornton dba	1954	820	111,750	Lot 7 Deveney Place Sec VIII
9169 Aug 19, 1988	"	"			Eric Justin Barowig et al	1955	49	69,690	Douglas Dr Lot 41 Country Club Ests
9217 Aug 19, 1988	"	"			Jeffrey C. Lindsay et al	1955	120	68,500	Lot 145 Brookside Sec 6
9357 Aug 22, 1988	"	"			Danny G. Atkins, et al	1955	297	61,750	Beechwood Hills Lot 19 Beechwood Dr.
9414 Aug 22, 1988	"	"			Atigul Hasan	1955	401	77,200	View Sub. Lot 2 Pine Forest Ext, Pine
9779 Aug 23, 1988	"	"			Carne & Brust Inc.	1955	799	88,000	Pointe Sec 2 Lot 46 Oak Pointe Court, Oak
10322 Aug 26, 1988	"	"			San - Del Bldg. Inc.	1956	495	72,800	Lot 21 Cedar Ridge
10336 Aug 26, 1988	"	"			Alan M. Clarke	1956	522	121,600	Sec I Shadow Way Lot 17 1200 Pelham, Ph I
10384 Aug 26, 1988	"	"			United Bldg. Inc.	1956	568	95,650	Sec. Lot 108 Sunny for United Bldg
10546 Aug 29, 1988	"	"			Thomas P. Evans et al	Re record 1956	841	120,000	Sugar Mill Farm Sec Bl 1945 pgs 263 Lot 106 Water Mill Rd.
11010 Aug 30, 1988	"	"			Charles C. Stevens et al	1957	472	61,650	Westminster Village Sec 1 Lot 24 Woodstock Ln.
11052 Aug 31, 1988	"	"			Charles W. Denny II et al	1957	533	52,000	Oaks Sub. Sec II Lot 7 Buckingham Way Windsor
11491 Sept 1, 1988	"	"			Andrea L. Walpe	Re record 1958	158	53,000	Cleveland Ridge 2nd Trct Lot 6 Cleveland Terrace
"	"	"			" "	Re record 1958	158		Sec Bl. 1946 pg 37

REVERSE or MORTGAGEE Index to Real Estate Mortgages — Greenville County, S. C.

REG. U. S. PAT. OFFICE *Chas McCott* County Indexes Since 1888 An Identifying Trade Mark

 Open at Proper Tab according to First Letter or Letters of Name and refer to Buff Sub-Index sheet for page reference.

COTT FAMILY NAME INDEX No. 75 © 1949
MADE BY THE COTT INDEX COMPANY, COLUMBUS, OHIO
SOLD BY PHOTO COPY SUPPLY, MAULDIN, S. C.

FILE NUMBER DATE OF RECORD	MORTGAGEES FAMILY NAMES	GIVEN NAMES ABCDEFGHIJ	GIVEN NAMES JKLMNO	GIVEN NAMES PQRSTUVWXYZ	MORTGAGORS	BOOK	PAGE	Amount	BRIEF DESCRIPTION, LOCATION, ETC. (Not Warranted)
11525 Sept 1, 1988	Standard	Fed S & L			Robert M. Miller ^{etal}	1958	182	.00 51,200	Mountain Creek Ph II Lot 23 Mountain Chase
11576 Sept 1, 1988	"	" "			J. Eason Branderburg ^{etal}	1958	222	.00 141,300	Autunleaf Sec 5 Lot 242 Banister Ct
11577 Sept 1, 1988	"	" "			Lance Alan Snyder ^{etal}	1958	231	.00 31,000	Reg. Unit 1-E Park Hgts Hwy Prop
11787 Sept 2, 1988	"	" "			Donald C. Crossen ^{etal}	1958	485	.00 68,000	Mauldin Blensale II Lot 54 Riggs Court Austin 2p
12388 Sept 8, 1988	"	" "			Lawrence Peter Girard ^{etal}	1959	160	.00 146,500	Lot 69 River Walk ph 1A
12399 Sept 8, 1988	"	" "			Timothy Jon Welborn ^{etal}	1959	170	.00 21,000	for org mty see bk 1933 pg 821 Lot 1 = 9.43 Acres Snow Farms
12364 Sept 8, 1988	"	" "			Charles D. Turner ^{etal}	1959	153		Mty. Assign to Fleet Real Estate Funding Corp for mty. see Bk 1951 pg. 217
"	"	" "			" " " ^{etal}	1959	153		
12365 Sept 8, 1988	"	" "			Bugoy A. Owens ^{etal}	1959	154		Mty. Assign to Fleet Real Estate Funding Corp for mty. see Bk 1947 pg. 139
"	"	" "			Daniel Patrick Houch ^{etal}	1959	154		
12366 Sept 8, 1988	"	" "			Daniel Patrick Houch ^{etal}	1959	155		Mty. Assign to Fleet Real Estate Funding Corp. for mty. see Bk 1947 pg. 505
"	"	" "			" " " ^{etal}	1959	155		for mty. see Bk 1836 pg. 504
12367 Sept 8, 1988	"	" "			Johnson Homer, Inc. ^{etal}	1959	156		Modification Agreement
12794 Sept 9, 1988	"	" "			Jim S. Kanoy ^{etal}	1959	640	.00 116,100	Pelham Falls Ph I Sec II 2nd mty Lot 66 River Way Dr see Bk 1936 pg. 538
"	"	" "			" " " ^{etal}	1959	640		
12808 Sept 9, 1988	"	" "			Guald M. Graham ^{etal}	1959	675	.00 97,600	Lot 19 Lake Robinson Pointe

REVERSE or MORTGAGEE Index to Real Estate Mortgages — Greenville County, S. C.

15
()

REG. U. S. PAT OFFICE *Chas McCott* County Indexes Since 1888 An Identifying Trade Mark

☞ Open at Proper Tab according to First Letter or Letters of Name and refer to Buff Sub-Index sheet for page reference.

COTT FAMILY NAME INDEX No. 75 © 1949
MADE BY THE COTT INDEX COMPANY, COLUMBUS, OHIO
SOLD BY PHOTO COPY SUPPLY, MAULDIN, S. C.

FILE NUMBER DATE OF RECORD	MORTGAGEES FAMILY NAMES	GIVEN NAMES ABCDEFGHIJ	GIVEN NAMES JKLMNO	GIVEN NAMES PQRSTUVWXYZ	MORTGAGORS	BOOK	PAGE	Amount	BRIEF DESCRIPTION, LOCATION, ETC. (Not Warranted)
12822 Sept 12, 1988	Standard	Federal S	& I.		Barry J. Kerber et al	1959	695	168,700	Barrington Park Lot 64 pt. Lot 65 Scarborough Dr
12882 Sept 12, 1988	"	"	"		Margie E. Acree	1959	765	92,450	Lot 12-A (5.0 Acres) Ridge Way Riverside Farms
12963 Sept 12, 1988	"	"	"		Charles F. Kranger et al	1959	860	164,000	Tract 4 (14.89 Acres)
13063 Sept 13, 1988	"	"	"		United Builders, Inc.	1960	11	95,650	See Ord. per Rem Bk 1956 pg. 568 Lot 108 Hunters Woods Sub D.
13218 Sept 13, 1988	"	"	"		Susan J. Pisolo	1960	208	117,700	Pelham Falls Sec. 1, Ph. 1 Lot 11 Briarpark Drive
13223 Sept 13, 1988	"	"	"		Southeastern Properties	1960	234	132,000	Lot 14 Carrington Greene Sec. 1 see Bk 1861 pg. 131 + Record Ch 1864 pg. 148
13254 Sept 13, 1988	"	"	"		Harto - Shoemaker	1960	291		Modification Agreement for Mtg.
13486 Sept 14, 1988	"	"	"		Garry J. McKinney et al	1960	550	57,000	Lot 19 plat Bk 16 C pg. 100 Ph II
13907 Sept 16, 1988	"	"	"		Finnell Construction Co.	1961	28	91,500	Lot 196 Hunters Woods Sec. 1
14103 Sept 19, 1988	"	"	"		Barry & Son Home Bldg	1961	229	110,000	Lot 42 Quail Run
14247 Sept 20, 1988	"	"	"		Eric Justin Barowicz et al	1961	423		Quail Run. For Mtg. see Bk 1955 pg. 49 Mtg assign. Trust Real Est
14248 Sept 20, 1988	"	"	"		Maison D. Jones et al	1961	424		Quail Run. For Mtg. see Bk 1954 pg. 27 Mtg assign. Trust Real Est
15263 Sept 23, 1988	"	"	"		William Michael Ware, et al	1962	354	119,700	Lot 118 Hunters Woods Sec II Mtg see Bk 1953 pg. 683
15394 Sept 26, 1988	"	"	"		James Robert Welch et al	1962	515		Modification Agreement for
15453 Sept 26, 1988	"	"	"		James C. Harpentine et al	1962	611	106,850	Lot 14 Park Lane Sub.
16128 Sept 29, 1988	"	"	"		Ronald D. Schneider, et al	1963	497	136,350	Silverleaf Sec 1 Lot 275 East Silverleaf St

REVERSE or MORTGAGEE Index to Real Estate Mortgages — Greenville County, S. C.

REG. U. S. PAT. OFFICE *Chas McCott* County Indexes Since 1888 An Identifying Trade Mark

Open at Proper Tab according to First Letter or Letters of Name and refer to Buff Sub-Index sheet for page reference.

COTT FAMILY NAME INDEX No. 75 © 1949
MADE BY THE COTT INDEX COMPANY, COLUMBUS, OHIO
SOLD BY PHOTO COPY SUPPLY, MAULDIN, S. C.

FILE NUMBER	MORTGAGEES	GIVEN NAMES	GIVEN NAMES	GIVEN NAMES	MORTGAGORS	BOOK	PAGE	Amount	BRIEF DESCRIPTION, LOCATION, ETC.
DATE OF RECORD	FAMILY NAMES	ABCDEFGHIJ	IJKLMNOP	QRSTUVWXYZ				(Not Warranted)	
16301 Sept 29, 1988	Standard	Federal S & L			<i>et al</i> Charles R. Hickok,	1963	702	.00 60,000	Northwood Hills sec II Lot 74 Courington Rd.
16451 Sept 30, 1988	"	"	"		<i>et al</i> John C. Pringamas	1963	934	.00 111,200	Dulinger Place Lot 2 Hartsdale Ct
16449 Sept 30, 1988	"	"	"		<i>et al</i> Gary L. Dauty	1963	950	.00 115,000	Ph 1 Sec II Lot 92 Pelham Falls
16453 Sept 30, 1988	"	"	"		<i>et al</i> Sam A. Cannon	1963	959	.00 69,350	Brentwood, Sec IV Lot 168 Brentwood Way
17194 Oct 5, 1988	"	"	"		<i>Inc.</i> Capstone Properties	1965	33	.00 92,000	Hunted Wood Sec I Ph II Lot 177 Junworth Ln
17483 Oct 6, 1988	"	"	"		<i>et al</i> Steven A. Pekarshy	1965	386	.00 110,000	Walk Phase-A Lot 31 River Walk Br. River
17786 Oct 10, 1988	"	"	"		<i>et al</i> Bobby R. Seigler	1965	742	.00 82,050	Lot 34 Oak Glen Sec II
18833 Oct 14, 1988	"	"	"		<i>et al</i> Doug Baird	1966	865	.00 145,600	4th Blind Bldg. Lot 27 Stone Creek
18991 Oct 17, 1988	"	"	"		Johnson Homes, <i>Inc.</i>	1966	989	.00 76,000	Ph 1B Lot 10 Half Mile Lake
18998 Oct 17, 1988	"	"	"		<i>et al</i> Frank A. Duesing	1967	01	.00 75,000	Cedar Grove Rd Lot 11 River Oaks Sec I
19331 Oct 18, 1988	"	"	"		Helen S. Fortson	1967	436	.00 150,000	Lot 1 Perkins Lake Court
19345 Oct 18, 1988	"	"	"		<i>et al</i> James M. Aniffie, Jr	1967	454	.00	Rem BK 1930 pg 985 mod. agree for mtg see
19431 Oct 19, 1988	"	"	"		Burry E. Son Home Builders	1967	506	.00 120,900	Sec 1 Lot 70 Carrington Drive
19500 Oct 19, 1988	"	"	"		Paul C. Anderson <i>et al</i>	1967	584	.00 224,000	River Walk Phase 1-A Lot 78 River Walk Boulevard
20257 Oct 25, 1988	"	"	"		Kenneth M. Etheredge <i>et al</i>	1968	407	.00 87,100	Sub Phase 1 Lot 110 Chatham Woods
20602 Oct 26, 1988	"	"	"		Parker Development <i>Inc.</i>	1968	839	.00	Revised Trust mtg for mtg, see BK 1930 pg 728 Release Pt Lot 14 Ridge Pine Place

REVERSE or MORTGAGEE Index to Real Estate Mortgages — Greenville County, S. C.

REG. U. S. PAT. OFFICE *Chas McCott* County Indexes Since 1888 An Identifying Trade Mark

Open at Proper Tab according to First Letter or Letters of Name and refer to Buff Sub-Index sheet for page reference.

COTT FAMILY NAME INDEX No. 75 © 1949
MADE BY THE COTT INDEX COMPANY, COLUMBUS, OHIO
SOLD BY PHOTO COPY SUPPLY, MAULDIN, S. C.

FILE NUMBER	MORTGAGEES	GIVEN NAMES	GIVEN NAMES	GIVEN NAMES	MORTGAGORS	BOOK	PAGE	Amount	BRIEF DESCRIPTION, LOCATION, ETC.
DATE OF RECORD	FAMILY NAMES	ABCDEFGH	IJKLMNO	PQRSTUVWXYZ					(Not Warranted)
21023 Oct 28, 1988	Standard	Federal S & L			Catherine A. Jayson et al	1969	507	250,000	Lot 31 Shenblade Ph I
21385 Nov 1, 1988	"	"	"		John Wayne Watkins et al	1970	01	10,300	Sec. 2 O'Neal Tp Lot 24 Ford Towne Estates
21566 Nov 1, 1988	"	"	"		Franklin A. New	1970	200		see Bl. 1910 pgs 575 + Record Bl. Modification Agreement for mtg 1915 pgs 58
"	"	"	"		" "	1970	200		
21724 Nov 2, 1988	"	"	"		Fulco Homes, Inc.	1970	424	101,600	Reverger Place See 16 Lot 18 Windward Way Ph II
22130 Nov 3, 1988	"	"	"		Burry + Son Home Bldg et al	1970	887	92,800	Lot 128 Huntwood Dr Ph II
22513 Nov 7, 1988	"	"	"		Stephen Leavel Mills	1971	381	48,450	Highland Quasar Lot 18 Hillcrest Dr
23718 Nov 15, 1988	"	"	"		Alan E. Mynatt et al	1972	584	100,000	see Vol 1 Plots 32 + 33 Holly Lane Cible Slope Dr See I
"	"	"	"		" "	1972	584		
23722 Nov 15, 1988	"	"	"		Franklin Enterprises Inc.	1972	617	152,000	see I Lot 19 Shadowood Dr
23821 Nov 15, 1988	"	"	"		Barnes O. Smith Jr et al	Record 1972	674	71,600	Lot 5 Bungalow Dr Wildain Ests. 2nd Mtg see Bl. 1819 pg 629
"	"	"	"		" "	Record 1972	674		
23823 Nov 15, 1988	"	"	"		Carmen C. Poland Cabinets Inc.	1972	686	59,191	Lot 9 Four Oaks see I
23911 Nov 15, 1988	"	"	"		Shemku Construction + 3141# Deborah E. Mc Connell	1972	781	130,400	Lot 39 Carrington Drive see Bl. 1950 pgs. 540
24818 Nov 21, 1988	"	"	"		Deborah Mc Connell Mortgage	1973	699		Modification Agreement for mtg
25146 Nov 22, 1988	"	"	"		Dary L. Roney et al	Record 1974	58	115,000	see Bl. 1963 pgs 950 Lot 92 Woodway Dr. 2nd mtg

REVERSE or MORTGAGEE Index to Real Estate Mortgages — Greenville County, S. C.

(15)

REG. U. S. PAT. OFFICE *Chas. McCall* County Indexes Since 1888 An Identifying Trade Mark

 Open at Proper Tab according to First Letter or Letters of Name and refer to Buff Sub-Index sheet for page reference.

COTT FAMILY NAME INDEX No. 75 © 1949
MADE BY THE COTT INDEX COMPANY, COLUMBUS, OHIO
SOLD BY PHOTO COPY SUPPLY, MAULDIN, S. C.

FILE NUMBER	MORTGAGEES	GIVEN NAMES	GIVEN NAMES	GIVEN NAMES	MORTGAGORS	BOOK	PAGE	Amount	BRIEF DESCRIPTION, LOCATION, ETC.
DATE OF RECORD	FAMILY NAMES	ABCDEFGH	IJKLMNO	PQRSTUVWXYZ					(Not Warranted)
25285					<i>Builders</i>			.00	Sec 1
Nov 23, 1988	Standard	Federal S	& L		Berry & Son Home	1974	201	120,900	Lot 42 Carrington Drive
25284	"	"	"		<i>etal</i>			.00	Sec 1 Ph 2
Nov 23, 1988	"	"	"		David Alan Goldberg	1974	209	74,900	Lot 169 Hunters Woods
25743	"	"	"					.00	
Nov 29, 1988	"	"	"		Brenda Childers Bell	1974	879	55,000	Lot 24 Emma St
25876	"	"	"					.00	
Nov 29, 1988	"	"	"		Johnson Homes Inc.	1974	982	100,800	Lot 44 Aquiver Creek Ph 1
25901	"	"	"					.00	REM BK 1947 pg 76 7
Nov 29, 1988	"	"	"		Robert C. Smith	1974	997		Modification Agreement see
26049	"	"	"					.00	mtg see Bk 1937 pg 953
Nov 30, 1988	"	"	"		Laurence B. Murdoch	1975	161		Modification agreement see
26114	"	"	"					.00	Pelham Falls Ph 1 Sec 1
Nov 30, 1988	"	"	"		Bailey Properties Inc.	1975	272	103,600	Lot 106 Pelham Falls Dr
26160	"	"	"					.00	Sec IV
Nov 30, 1988	"	"	"		David A. Krueh	1975	331	51,303	Lot 52 Valleytown Acres
26445	"	"	"					.00	Palo Dr
Dec 2, 1988	"	"	"		Jim D. Easter	1975	760	61,200	Lot 115 Sutton Place
26760	"	"	"					.00	Powderhorn Sec 2
Dec 5, 1988	"	"	"		Finnell Construction Co.	1976	65	74,600	Lot 88 Yorktown Court
26876	"	"	"					.00	mtg see Bk 1953 pg 160
Dec 5, 1988	"	"	"		George W. Cairns Jr.	1976	228		Modification Agreement see
27119	"	"	"					.00	Sec 1
Dec 6, 1988	"	"	"		Berry & Son Home Bldg	1976	493	120,900	Lot 42 Carrington Drive
27350	"	"	"					.00	see Bk 1895 pg 233
Dec 8, 1988	"	"	"		Franklin Enterprises	1976	799		Modification Agreement see mtg
27766	"	"	"					100	River Walk Ph 1-A
Dec 9, 1988	"	"	"		Arthur Salisbury Fitz	1977	184	155,000	Lot 49 River Point Court
28103	"	"	"					.00	
Dec 12, 1988	"	"	"		Shoemaker Construction	1977	537	119,200	Lot 27 Yellow Poplar Ct
28288	"	"	"					.00	Ph II
Dec 13, 1988	"	"	"		Fulco Homes Inc.	1977	714	288,000	Lot 95 Thornblade

REVERSE or MORTGAGEE Index to Real Estate Mortgages — Greenville County, S. C.

REG. U. S. PAT. OFFICE *Chas McCott* County Indexes Since 1888 An Identifying Trade Mark

Open at Proper Tab according to First Letter or Letters of Name and refer to Buff Sub-Index sheet for page reference.

COTT FAMILY NAME INDEX No. 75 © 1949
MADE BY THE COTT INDEX COMPANY, COLUMBUS, OHIO
SOLD BY PHOTO COPY SUPPLY, MAULDIN, S. C.

()

FILE NUMBER	MORTGAGEES	GIVEN NAMES	GIVEN NAMES	GIVEN NAMES	MORTGAGORS	BOOK	PAGE	Amount	BRIEF DESCRIPTION, LOCATION, ETC. (Not Warranted)
DATE OF RECORD	FAMILY NAMES	ABCDEFGHIJ	IJKLMNO	PQRSTUVWXYZ					
28404 Dec 14, 1988	Standard	Fed S & L			Brian J. Barnett ^{et al}	Reverend 1977 864	864	.00 105,750	Dr Botany Woods Sec 7 Mtg Lot 207 & pt lot 206 Meawethy See Bk 1940ps 454
"	"	"			" "	Reverend 1977 864			
28444 Dec 14, 1988	"	"			Henry M. Burwell ^{et al}	1977 896	896	.00 109,600	Forest Hgts Lot 38 + pt lot 37 Lake
28445 Dec 14, 1988	"	"			Henry M. Burwell ^{et al}	1977 903	903	.00 62,000	Sharon Blade Lot 92 Rugosa Way
28564 Dec 15, 1988	"	"			Fulco Homes, Inc	1977 995	995	.00 113,600	Place Sec 16 Lot 16 Windward Way Revere
28752 Dec 16, 1988	"	"			Johnson Homes, Inc.	1978 282	282	.00 102,000	Lot 12 Park Lane Sub
28943 Dec 16, 1988	"	"			Michael Wayne Mathews	1978 526	526	.00 124,300	Carrington Greene Sec 1 Lot 12 Chenoweth Dr.
29111 Dec 19, 1988	"	"			Johnson Homes, Inc. ^{SC corp.}	1978 756	756	.00 108,000	Lot 39 Squires Creek Ph 1
28953 Dec 19, 1988	"	"			Arvin K. Haddock ^{et al}	1978 553	553		Mtg assign Cent Bank for Savings 25B. For mtg see Bk 1847ps 461
"	"	"			" "	1978 553			
28976 Dec 19, 1988	"	"			Robert V. Zupke ^{et al}	1978 553	553		Mtg assign Cent Bank for Savings 25B. For mtg see Bk 1836 ps 136
"	"	"			" "	1978 553			
28954 Dec 19, 1988	"	"			Joe F. Anderson ^{et al}	1978 555	555		Mtg assign Cent Bank for Savings 25B. For mtg see Bk 1840ps 97
"	"	"			" "	1978 555			
28977 Dec 19, 1988	"	"			B. Kenneth Best ^{et al}	1978 555	555		Mtg assign Cent Bank for Savings 25B. For mtg see Bk 1817ps 358
"	"	"			" "	1978 555			

REVERSE or MORTGAGEE Index to Real Estate Mortgages — Greenville County, S. C.



REG. U. S. PAT. OFFICE *Chas McCott* County Indexes Since 1888 An Identifying Trade Mark

Open at Proper Tab according to First Letter or Letters of Name and refer to Buff Sub-Index sheet for page reference.

COTT FAMILY NAME INDEX No. 75 © 1949
MADE BY THE COTT INDEX COMPANY, COLUMBUS, OHIO
SOLD BY PHOTO COPY SUPPLY, MAULDIN, S. C.

FILE NUMBER	MORTGAGEES	GIVEN NAMES	GIVEN NAMES	GIVEN NAMES	MORTGAGORS	BOOK	PAGE	Amount	BRIEF DESCRIPTION, LOCATION, ETC.
DATE OF RECORD	FAMILY NAMES	ABCDEFGH	IJKLMNO	PQRSTUVWXYZ					(Not Warranted)
28978 Dec 19, 1988	Standard	Fed S & L			Donald Lee Lucas ^{et al} Jr.	1978	555		Mtg assign Credit Bank for Savings 25B. For Mtg see Bk 1769 pg 372
"	"	"			" "	1978	555		
28979 Dec 19, 1988	"	"			Michael B. Orr	1978	555		Mtg assign Credit Bank for Savings 25B. For Mtg see Bk 1767 pg 104
"	"	"			" "	1978	555		
28957 Dec 19, 1988	"	"			Cynthia L. Davis	1978	559		Mtg assign Fed Home Loan Mtg Corp. For Mtg see Bk 1870 pg 59
"	"	"			" "	1978	559		
28963 Dec 19, 1988	"	"			Chris G. Boudreau ^{et al}	1978	565		Mtg assign Fed Home Loan Mtg Corp. For Mtg see Bk 1806 pg 900
"	"	"			" "	1978	565		
28964 Dec 19, 1988	"	"			David G. Davies ^{et al} Jr.	1978	566		Mtg assign Fed Home Loan Mtg Corp. For Mtg see Bk 1804 pg 422
"	"	"			" "	1978	566		
28965 Dec 19, 1988	"	"			Asron L. Hazler ^{et al}	1978	567		Mtg assign Fed Home Loan Mtg Corp. For Mtg see Bk 1886 pg 763
"	"	"			" "	1978	567		
28966 Dec 19, 1988	"	"			Gregory A. Hask	1978	568		Mtg assign Fed Home Loan Mtg Corp. For Mtg see Bk 1881 pg 873
"	"	"			" "	1978	568		
28967 Dec 19, 1988	"	"			Henry C. Hill ^{et al} Jr.	1978	569		Mtg assign Fed Home Loan Mtg Corp. For Mtg see Bk 1882 pg 976
"	"	"			" "	1978	569		

REVERSE or MORTGAGEE Index to Real Estate Mortgages — Greenville County, S. C.

REG. U. S. PAT OFFICE *Chas McCott* County Indexes Since 1888 An Identifying Trade Mark

☞ Open at Proper Tab according to First Letter or Letters of Name and refer to Buff Sub-Index sheet for page reference.

COTT FAMILY NAME INDEX No. 75 © 1949
MADE BY THE COTT INDEX COMPANY, COLUMBUS, OHIO
SOLD BY PHOTO COPY SUPPLY, MAULDIN, S. C.

()

FILE NUMBER	MORTGAGEES	GIVEN NAMES	GIVEN NAMES	GIVEN NAMES	MORTGAGORS	BOOK	PAGE	Amount	BRIEF DESCRIPTION, LOCATION, ETC. (Not Warranted)
DATE OF RECORD	FAMILY NAMES	ABCDEFGH	IJKLMNO	PQRSTUVWXYZ					
28971 Dec 19, 1988	Standard	Fed S & L			D. Tracy Freeman	1978	573		Mtg assign Fed Home Loan Mtg Corp. For Mtg see Bk 1877 ps 410
"	"	"			" "	1978	573		
28972 Dec 19, 1988	"	"			James W. Fulmer ^{et al}	1978	574		Mtg assign Fed Home Loan Mtg Corp. For Mtg see Bk 1880 ps 219
"	"	"			" "	1978	574		
28975 Dec 19, 1988	"	"			Bette Howard Patton	1978	577		Mtg assign Fed Home Loan Mtg Corp. For Mtg see Bk 1869 ps 291
"	"	"			" "	1978	577		
28955 Dec 19, 1988	"	"			Barney O. Smith, ^{et al} su	1978	557		Mtg Assign to Credit Bank for Savings, FSO For Mtg see Bk 1819 ps. 629 + Re Record Bk 1972 ps. 674
"	"	"			" " "	1978	557		Corp. For Mtg see Bk 1972 ps. 686
28956 Dec 19, 1988	"	"			Carmen B. Polent	1978	558		Mtg Assign to First Union Mtg Mtg Corp. For Mtg see Bk 1955 ps. 120
28958 Dec 19, 1988	"	"			Jeffrey C. Zunday ^{et al}	1978	560		Mtg Assign to Federal Home Loan Mtg Corp. For Mtg see Bk 1812 ps. 163
28959 Dec 19, 1988	"	"			Rebecca F. Mize	1978	561		Mtg Assign to Federal Home Loan
28960 Dec 19, 1988	"	"			B. Larke Jamison ^{et al}	1978	562		Mtg Assign to Federal Home Loan Mtg Corp. For Mtg see Bk 1808 ps 267 + Re Record Bk 1843 ps. 369
"	"	"			" " "	1978	562		Mtg. Corp. For Mtg see Bk 1812 ps. 14
28961 Dec 19, 1988	"	"			Harry Z. Houglund ^{et al}	1978	563		Mtg Assign to Federal Home Loan Mtg Corp. For Mtg see Bk 1804 ps. 846
28962 Dec 19, 1988	"	"			James C. Thomas ^{et al}	1978	564		Mtg Assign to Federal Home Loan

(over)

REVERSE or MORTGAGEE Index to Real Estate Mortgages — Greenville County, S. C.

()

REG. U. S. PAT. OFFICE *Chas McCott* County Indexes Since 1888 An Identifying Trade Mark

 Open at Proper Tab according to First Letter or Letters of Name and refer to Buff Sub-Index sheet for page reference.

COTT FAMILY NAME INDEX No. 75 © 1949
MADE BY THE COTT INDEX COMPANY, COLUMBUS, OHIO
SOLD BY PHOTO COPY SUPPLY, MAULDIN, S. C.

FILE NUMBER	MORTGAGEES	GIVEN NAMES	GIVEN NAMES	GIVEN NAMES	MORTGAGORS	BOOK	PAGE	Amount	BRIEF DESCRIPTION, LOCATION, ETC.
DATE OF RECORD	FAMILY NAMES	ABCDEFGH	IJKLMNO	PQRSTUVWXYZ					(Not Warranted)
28968 Dec 19, 1988	Standard	Fed S & L			Steven M. Macleod ^{etal}	1978	570		Mtg. Corp. for Mtg see Bl 1880 ps. 748 Mtg Assign to Federal Home Loan
28969 Dec 19, 1988	"	" "			Nicholas B. Zapp	1978	571		Mtg. Corp. for Mtg see Bl 1873 ps. 684 Mtg Assign to Federal Home Loan
28970 Dec 19, 1988	"	" "			Richard J. Knox ^{etal}	1978	572		Mtg. Corp. for Mtg see Bl 1873 ps. 733 Mtg Assign to Federal Home Loan
28973 Dec 19, 1988	"	" "			Leonard Roselle	1978	575		Mtg Corp. for Mtg see Bl 1879 ps. 522 Mtg Assign to Federal Home Loan
28974 Dec 19, 1988	"	" "			Raymond C. Ramage, Jr	1978	576		Mtg. Corp. for Mtg see Bl 1872 ps. 603 Mtg Assign to Federal Home Loan
29219 Dec 20, 1988	"	" "			Margaret A. Lennert	1978	925		Trust Co. for Mtg see Bl 1774 ps. 952 Mtg assign Branch Banking +
29213 Dec 20, 1988	"	" "			Robert A. Bartlett ^{etal}	1978	929		Trust Co. for Mtg see Bl 1778 ps. 134 Mtg assign Branch Banking +
29212 Dec 20, 1988	"	" "			Kelley B. Jones ^{etal}	1978	930		Trust Co. for Mtg see Bl 1777 ps. 638 Mtg assign Branch Banking +
29211 Dec 20, 1988	"	" "			Francis Elizabeth Cook	1978	931		Trust Co. for Mtg see Bl 1778 ps. 67 Mtg assign Branch Banking +
29210 Dec 20, 1988	"	" "			Thomas P. Dowling ^{etal}	1978	932		Trust Co. for Mtg see Bl 1777 ps. 881 Mtg assign Branch Banking +
29209 Dec 20, 1988	"	" "			Henry R. Cramer ^{etal}	1978	933		Trust Co. for Mtg see Bl 1778 ps. 958 Mtg assign Branch Banking +
29217 Dec 20, 1988	"	" "			Allen D. Smith ^{etal}	1978	923		Trust to for Mtg see Bl 1772 ps. 989 Mtg Assign to Branch Banking +
29218 Dec 20, 1988	"	" "			Ind + atty in fact for Sydney T Williams Robert N. Williams ^{etal}	1978	924		Trust to for Mtg see Bl 1773 ps. 888 Mtg Assign to Branch Banking +
29216 Dec 20, 1988	"	" "			Douglas E. Phillips ^{etal}	1978	926		Trust Co. for Mtg see Bl 1774 ps. 885 Mtg Assign to Branch Banking +
29215 Dec 20, 1988	"	" "			A. Gray Walsh ^{etal}	1978	927		Trust to for Mtg see Bl 1774 ps. 599 Mtg Assign to Branch Banking +
29214 Dec 20, 1988	"	" "			Michael D. Parker ^{etal}	1978	928		Trust to for Mtg see Bl 1775 ps. 728 Mtg Assign to Branch Banking +

REVERSE or MORTGAGEE Index to Real Estate Mortgages — Greenville County, S. C.

REG. U. S. PAT. OFFICE *Chas McCath* County Indexes Since 1888 An Identifying Trade Mark

☞ Open at Proper Tab according to First Letter or Letters of Name and refer to Buff Sub-Index sheet for page reference.


COTT FAMILY NAME INDEX No. 75 © 1949
MADE BY THE COTT INDEX COMPANY, COLUMBUS, OHIO
SOLD BY PHOTO COPY SUPPLY, MAULDIN, S. C. ()

FILE NUMBER	DATE OF RECORD	MORTGAGEES FAMILY NAMES	GIVEN NAMES ABCDEFGH	GIVEN NAMES IJKLMNO	GIVEN NAMES PQRSTUVWXYZ	MORTGAGORS	BOOK	PAGE	Amount	BRIEF DESCRIPTION, LOCATION, ETC. (Not Warranted)
29208	Dec 29 1988	Standard	Fed S & L			<i>itd</i> Richard J. O'Brien	1978	934		Trust to 3rd Mtg on Bk 1776 ps 540 Mtg Assignate Branch Banking + see Bk 1952 ps 915
29909	Dec 22 1988	"	" "			<i>it of</i> Charles O. Shepard	1979	928		Modification Agreement for Mtg 1836 ps 136
29785	Dec 22 1988	"	" "			<i>itd</i> Robert V. Jeeple	1979	750		Modification 3rd Mtg on Bk
29924	Dec 27 1988	"	" "			<i>itd</i> Po Jan Cheng	Re Record 1979	939	.00 92,700	See 3rd Mtg on Bk 1948 ps 818 Lot 29 Fielding Way Oak Pointe
30234	Dec 28 1988	"	" "			Southeastern Properties	1980	296	128,800	Lot 15 Carrington Green Sec
130581	Dec 29 1988	"	" "			<i>it of</i> Deborah P. Nipps	Re record 1980	755	.00 125,900	see Bk 1944 ps 689 Lot 4 Shellstone 3rd Mtg
130825	Dec 30 1988	"	" "			William Dennis Ball	1981	84	99,000	Lot 1 Phillips Ln
131004	Dec 30 1988	"	" "			Donald S. Turner Jr.	1981	315	104,000	Map 4 Gray Stone Ct Lot 197 Sun T. Sugar Creek
131022	Dec 30 1988	"	" "			William J. Burns	1981	331	75,000	Lot 13 Quail Creek
81	Jan 3 1989	"	" "			Donald G. Rehberg <i>et al</i>	1981	431	110,000	Lot 21 Park Lane Subdiv 3rd Mtg on Bk 1948 ps 352
18	Jan 3 1989	"	" "			Douglas M. Russ <i>itd</i>	1981	414		Modification Agreement
263	Jan 4 1989	"	" "			<i>itd</i> Kenneth R. Zedford Jr	1981	616	25,000	Lot 27 Southwood Acres
464	Jan 4 1989	"	" "			Wendell Lewis Shackleton	1981	827	47,000	2.0 acres Plat Bk 13K ps 30 Phenoweth Pl.
664	Jan 5 1989	"	" "			Carne & Brush, Inc.	1982	77	137,700	Lot 16 Carrington Green Sec 1
752	Jan 6 1989	"	" "			Mary Lamin White	1982	126	54,000	Unit 7 Green Creek Ph 1

(over)

REVERSE or MORTGAGEE Index to Real Estate Mortgages — Greenville County, S. C.

REG. U. S. PAT. OFFICE *Chas. M. Cuth* County Indexes Since 1888 An Identifying Trade Mark

 Open at Proper Tab according to First Letter or Letters of Name and refer to Buff Sub-Index sheet for page reference.

COTT FAMILY NAME INDEX No. 75 © 1949
MADE BY THE COTT INDEX COMPANY, COLUMBUS, OHIO
SOLD BY PHOTO COPY SUPPLY, MAULDIN, S. C.

FILE NUMBER DATE OF RECORD	MORTGAGEES FAMILY NAMES	GIVEN NAMES ABCDEFGH	GIVEN NAMES IJKLMNO	GIVEN NAMES PQRSTUVWXYZ	MORTGAGORS	BOOK	PAGE	Amount	BRIEF DESCRIPTION, LOCATION, ETC. (Not Warranted)
801 Jan 6, 1989	Standard	Fed S & L			<i>4/6/8 Baird Bldg</i> <i>Doug Baird</i>	1982	165	144,000	<i>Lot 32 Stone Creek</i>
1089 Jan 9, 1989	"	"			<i>dbla Stewart Construction Co.</i> <i>Pace Systems, Inc.</i>	1982	472	130,400	<i>Larrington Green Sec I</i> <i>Pt lot 23 Chenoweth Dr</i>
1713 Jan 12, 1989	"	"			<i>Robert Wilson Hill</i>	1983	212	140,000	<i>Whatchalong Ct</i> <i>Lot 46 Chaussey</i>
1709 Jan 12, 1989	"	"			<i>S. Jeffrey Dretschin</i>	1983	232	94,400	<i>Lot 42 Gower Esds Sec 7</i>
1730 Jan 12, 1989	"	"			<i>Erik R. Olsen</i> <i>et al</i>	1983	254	101,300	<i>Silverleaf Dr IB</i> <i>Lot 97 Crosswinds St</i>
1661 Jan 12, 1989	"	"			<i>James G. Baldwin</i> <i>et al</i>	1983	105		<i>Mtg assign Cent Bank for</i> <i>Savings S.B. for Mtg see Bl</i> <i>1827 ps 1</i>
"	"	"			" "	1983	105		
1660 Jan 12, 1989	"	"			<i>David A. Knurek</i> <i>et al</i>	1983	106		<i>Mtg assign Fleet Real Est</i> <i>Funding Corp. for Mtg see</i> <i>Bl 1975 ps 331</i>
"	"	"			" "	1983	106		
2572 Jan 18, 1989	"	"			<i>D.C. Impes Co Inc</i>	1984	203	92,100	<i>Lot 43 Oak Pointe Sec III</i> <i>Pointe Sub. Sec 3</i>
2711 Jan 19, 1989	"	"			<i>Carne and Brush, Inc</i>	1984	322	92,000	<i>Lot 44 Fielding Way, Oak</i>
3164 Jan 23, 1989	"	"			<i>David R. Penland</i> <i>et al</i>	1984	879	65,550	<i>Lot 162 Heritage Lakes</i> <i>Harnes Trail for Mtg see</i> <i>Bl 1951 ps 331</i>
"	"	"			" "	1984	879		
3415 Jan 24, 1989	"	"			<i>Frank E. J. Hardy</i> <i>et al</i>	1985	120	76,000	<i>Sunset Hgts for Mtg see Bl 1948 ps 658</i> <i>Lot 28 + pt lot 43 Keeper Cir</i>
3413 Jan 24, 1989	"	"			<i>Robert J. West Jr.</i>	1985	128	144,400	<i>Mtg see Bl 1943 ps 854</i> <i>Lot 25 River Oaks Rd. for</i>
4004 Jan 27, 1989	"	"			<i>Philip J. Riddle</i> <i>et al</i>	1985	745	169,100	<i>Silverleaf Sub. Sec 7.</i> <i>Lot 4 Crosswinds Way</i>

INDIRECT or MORTGAGEE Index to Real Estate Mortgages — Greenville County, S. C.

REG. U. S. PAT. OFFICE *Chambers* County Indexes Since 1888 An Identifying Trade Mark

Open at Proper Tab according to First Letter or Letters of Name and refer to Buff Sub-Index sheet for page reference.


COTT FAMILY NAME INDEX No. 75 © 1949
MADE BY THE COTT INDEX COMPANY, COLUMBUS, OHIO
SOLD BY PHOTO COPY SUPPLY, MAULDIN, S. C.

()

FILE NUMBER DATE OF RECORD	MORTGAGEES FAMILY NAMES	GIVEN NAMES ABCDEFGH	GIVEN NAMES IJKLMNO	GIVEN NAMES PQRSTUWXYZ	MORTGAGORS	BOOK	PAGE	Amount	BRIEF DESCRIPTION, LOCATION, ETC. (Not Warranted)
4034 Jan 27, 1989	Standard	Fed S & L			<i>et al</i> Ray Evans	1985	762	93,000	Sec. 2 Lot 103 Hunter Wood Phase 2
4074 Jan 27, 1989	"	" "			and Developments, Inc. Hallmark Construction	1985	829	111,200	Sec. I Lot 35 Pelham Falls Phase I
4250 Jan 30, 1989	"	" "			<i>et al</i> Mark Wayne Fulbright	1986	21	123,400	Sec II Briarpark Dr Lot 67 Pelham Falls Ph I
4587 Jan 31, 1989	"	" "			<i>et al</i> Donald C. Crossen	1986	435	68,000	Re Renda Lot 54 Riggs Court Blend II
"	"	" "			" "	1986	435		sub. Auction Sp. For orig Mtg see Bk 1958 pg 485
4586 Jan 31, 1989	"	" "			<i>et al</i> Jerry D. Chaster	1986	447		see Bk 1941 pg 116 Modification Agreement for Mtg
4728 Feb 1, 1989	"	" "			Robert W. Biederstaff	1986	620	72,300	Mauldin Lot 41 Montclair Sec 6
4731 Feb 1, 1989	"	" "			Vural Demirkilic	1986	638	80,750	Lot 41 Oak Hollow
5325 Feb 3, 1989	"	" "			Southeastern Properties	1987	311	96,000	Lot 77 Meadowbrook
5537 Feb 7, 1989	"	" "			<i>et al</i> Henry M. Knight	1987	530	18,000	Lot 8 Tablally Ln
5538 Feb 7, 1989	"	" "			<i>et al</i> Robert A. Gray	1987	534	19,000	Lot 44 Silverleaf Sec 1-A
5874 Feb 9, 1989	"	" "			R+K Properties Inc.	1987	914	148,000	Lot 13 Sugar Mill
6250 Feb 10, 1989	"	" "			<i>et al</i> Stanley W. McChesney	1988	372	49,500	Lot 9 Thornblade Phase I
6296 Feb 13, 1989	"	" "			<i>et al</i> Robert L. Hornbeck	1988	405	50,000	Lot 52 Holly Trace Sec I
6351 Feb 13, 1989	"	" "			Jan M. Clarke	1988	476	121,600	Pelham Sec 2 for Mtg see Bk 1956 pg 522 Lot 17 Shadow way 1200
6359 Feb 13, 1989	"	" "			<i>et al</i> Farouk H. Farhan	1988	493	90,000	Ph II Lot 119 Hunter Woods Sec II

INDIRECT or MORTGAGEE Index to Real Estate Mortgages — Greenville County, S. C.

REG. U. S. PAT. OFFICE *Chas McCott* County Indexes Since 1888 An Identifying Trade Mark

 Open at Proper Tab according to First Letter or Letters of Name and refer to Buff Sub-Index sheet for page reference.

COTT FAMILY NAME INDEX No. 75 © 1949
MADE BY THE COTT INDEX COMPANY, COLUMBUS, OHIO
SOLD BY PHOTO COPY SUPPLY, MAULDIN, S. C.

FILE NUMBER DATE OF RECORD	MORTGAGEES FAMILY NAMES	GIVEN NAMES ABCDEFGH	GIVEN NAMES IJKLMNO	GIVEN NAMES PQRSTUVWXYZ	MORTGAGORS	BOOK	PAGE	Amount	BRIEF DESCRIPTION, LOCATION, ETC. (Not Warranted)
6611 Feb. 14, 1989	Standard	Fed S & L			<i>etal</i> Richard W. Smith	Re-Record 1988	714	104,000	see Bk 1952 pg 750 Lot 30 Windermer for orig Mtg
6783 Feb. 15, 1989	"	"			<i>etal</i> Wennis L. Brewer	1988	853	106,400	Meadowbrooke Lot 84 West Creek Way
6962 Feb. 16, 1989	"	"			<i>etal</i> Edward Judson Sanders	1989	56	106,650	Pointedub. Sec. 4 Lot 56 Oak Pointe Court, Oak
7361 Feb. 20, 1989	"	"			<i>etal</i> James A. Thornton	1989	544	116,850	Poinsettia Sec. 5 Simpsonville Lot 327 South Almont Dr
7371 Feb. 20, 1989	"	"			Don-Dee Builders, Inc	1989	587	103,650	Sub. Lot 12 Meadowbrooke
7661 Feb. 21, 1989	"	"			<i>etal</i> Ziad J. Husein	1989	854	88,200	See II also easement Lot 22 Quail Ridge
7878 Feb. 22, 1989	"	"			<i>etal</i> Francis Steven Bestak	1990	083		see Bk 1941 pg 965 Modification Agreement See Mtg
8341 Feb. 27, 1989	"	"			Thomas P. Meurer	1990	540	70,532	Montclair Sec. I Lot 3 Bethel Rd
8821 Mar. 1, 1989	"	"			<i>etal</i> Paul Gregory Weidman	1991	164	113,900	Lot 32 Shellstone PK
8942 Mar. 1, 1989	"	"			Southeastern Properties	1991	304	96,000	Lot 45 Meadowbrooke
8992 Mar. 1, 1989	"	"			<i>etal</i> Kenneth C. Jones Jr.	1991	410	104,000	Lot 35 Jarrister Club Way
9103 Mar. 2, 1989	"	"			<i>etal</i> Rodney Lee Pettis	1991	555	78,050	Phase II Lot 103 Chatham Woods Sub.
9099 Mar. 2, 1989	"	"			<i>etal</i> John Paul Sullivan	1991	564	66,000	.99 acres Drive Sp.
9370 Mar. 2, 1989	"	"			<i>etal</i> Robert H. Patterson II	1991	869	82,650	Villas Horiz Prop. Ass Unit B Building 16 Sugar Creek
9386 Mar. 3, 1989	"	"			<i>etal</i> Anthony E. Ruzic	1991	900		Corp. See Mtg see Bk 1889 pg 144 Mtg assign) Fed Home Loan Mtg
9387 Mar. 3, 1989	"	"			<i>etal</i> M. Jerry Buxton	1991	901		Corp. See Mtg see Bk 1813 pg 822 Mtg assign) Fed Home Loan Mtg

INDIRECT or MORTGAGEE Index to Real Estate Mortgages — Greenville County, S. C.

REG. U. S. PAT. OFFICE *ChamCott* County Indexes Since 1888 An Identifying Trade Mark

Open at Proper Tab according to First Letter or Letters of Name and refer to Buff Sub-Index sheet for page reference.

COTT FAMILY NAME INDEX No. 75 © 1949
MADE BY THE COTT INDEX COMPANY, COLUMBUS, OHIO
SOLD BY PHOTO COPY SUPPLY, MAULDIN, S. C.

5
()

FILE NUMBER DATE OF RECORD	MORTGAGEES FAMILY NAMES	GIVEN NAMES ABCDEFGH	GIVEN NAMES IJKLMNO	GIVEN NAMES PQRSTUVWXYZ	MORTGAGORS	BOOK	PAGE	Amount	BRIEF DESCRIPTION, LOCATION, ETC. (Not Warranted)
9388 Mar 3, 1989	Standard	Fed S & L			Sharon J. Cunningham	1991	902		Corp. 2nd Mtg see Bl. 1885 pg 757 Mtg assign 2nd Home Loan Mtg
9389 Mar 3, 1989	"	"			Paul J. Melnar ^{et al}	1991	903		Corp. 2nd Mtg see Bl. 1884 pg 735 Mtg assign 2nd Home Loan Mtg
9390 Mar 3, 1989	"	"			Dena Ann Hyde	1991	904		Corp. 2nd Mtg see Bl. 1876 pg 569 Mtg assign 2nd Home Loan Mtg
9391 Mar 3, 1989	"	"			Michael R. Scharlau ^{et al}	1991	905		Corp. 2nd Mtg see Bl. 1880 pg 204 Mtg assign 2nd Home Loan Mtg
9392 Mar 3, 1989	"	"			Clarence W. Young ^{et al}	1991	906		Corp. 2nd Mtg see Bl. 1894 pg 171 Mtg assign 2nd Home Loan Mtg
9393 Mar 3, 1989	"	"			Shahabudin Ayedien ^{et al}	1991	907		Corp. 2nd Mtg see Bl. 1972 pg 160 Mtg assign 2nd Home Loan Mtg
9394 Mar 3, 1989	"	"			Brenda Childers Deek	1991	908		Corp. 2nd Mtg see Bl. 1974 pg 879 Mtg assign 2nd Home Loan Mtg
9395 Mar 3, 1989	"	"			Stephen Travis Mills ^{et al}	1991	909		Corp. 2nd Mtg see Bl. 1971 pg 381 Mtg assign 2nd Home Loan Mtg
9396 Mar 3, 1989	"	"			Philip J. Riddle ^{et al}	1991	910		Corp. 2nd Mtg see Bl. 1985 pg 745 Mtg assign 2nd Home Loan Mtg
9660 Mar 6, 1989	"	"			Michael R. Franklin ^{et al}	1992	107		see Bl. 1894 pg 1 Modification agreement 2nd Mtg
9749 Mar 6, 1989	"	"			Michael J. Ondrovic	1992	196		see Bl. 1951 pg 209 Modification Agreement 2nd Mtg
10522 Mar 10, 1989	"	"			Southeastern Properties, Inc.	1992	976	144,000	Map III Lot 692 Sugar Creek Antil
10832 Mar 13, 1989	"	"			Burvy + Son Home Builders	1993	304	100,800	See II Lot 78 Hunter Wood Phase II
11059 Mar 14, 1989	"	"			Jon Peery	1993	554	79,200	Half mile Lake Ph 1B Lot 8 West Sugar ct
11242 Mar 15, 1989	"	"			Ncm Massie ^{III et al}	1993	707	118,750	Count River Browns Lot 49 Hackney Rd + Suffolk
12403 Mar 23, 1989	"	"			United Builders, Inc.	1995	58	95,800	See II Lot 96 Hunter Wood Phase II

INDIRECT or MORTGAGEE Index to Real Estate Mortgages — Greenville County, S. C.

REG. U. S. PAT. OFFICE *Chas McCott* County Indexes Since 1888 An Identifying Trade Mark

 Open at Proper Tab according to First Letter or Letters of Name and refer to Buff Sub-Index sheet for page reference.

COTT FAMILY NAME INDEX No. 75 © 1949
MADE BY THE COTT INDEX COMPANY, COLUMBUS, OHIO
SOLD BY PHOTO COPY SUPPLY, MAULDIN, S. C.

FILE NUMBER DATE OF RECORD	MORTGAGEES FAMILY NAMES	GIVEN NAMES ABCDEFGH	GIVEN NAMES IJKLMNO	GIVEN NAMES PQRSTUVWXYZ	MORTGAGORS	BOOK	PAGE	Amount	BRIEF DESCRIPTION, LOCATION, ETC. (Not Warranted)
12634 Mar 24, 1989	Standard	Fed S & L			<i>std</i> Jerry M. Dorbett	1995	390	88,800 ^{.00}	Lot 18 Cedar Ridge Sub
12675 Mar 24, 1989	"	" "			<i>std</i> Dennis Z. Brewer	1995	442	106,400 ^{.00}	Lot 84 Westcreek Way Meadowbrooke For orig mty see Bl 1988 pg 853
"	"	" "			" "	1995	442		Burgundy Dr
13712 Mar 31, 1989	"	" "			Stephen J. Donohue	1996	815	72,200 ^{.00}	Lot 23 Wildair Esto
13979 Apr 3, 1989	"	" "			<i>std</i> Frank A. Dusing	1997	213	10,500 ^{.00}	River Oaks Sec II Lot 11 Cedar Grove Rd
13994 Apr 3, 1989	"	" "			Franklin Enterprises, Inc.	1997	238	152,000 ^{.00}	Shadowwood Sub. Sec III Lot 26 Shadow Ridge Tride Mty on Bl 1965 pg 742
14437 Apr 4, 1989	"	" "			<i>std</i> Bobby R. Seigler	1997	848		Modification Agreement For For mty see Bl 1991 pg 564
14542 Apr 5, 1989	"	" "			<i>std</i> John Paul Sullivan	1997	964		Mty orig First Union Mty Corp. Dunking Coy. For mty see Bl 1990 pg 540
14543 Apr 5, 1989	"	" "			Thomas P. Meurer	1997	965		Mty orig First Real Est For mty see Bl 1937 pg 953
14812 Apr 6, 1989	"	" "			<i>std</i> Lawrence B. Murdoch	1998	228	168,900 ^{.00}	Lot 2 Dungeny Rd Strathmore
14862 Apr 6, 1989	"	" "			Linda R. Stroten	1998	278	144,000 ^{.00}	Lot 33 Carrington Green Sec I Hedgewood Way
15164 Apr 10, 1989	"	" "			<i>std</i> R. A. Hauptmann	1998	694	86,000 ^{.00}	Lot 1 Stone Creek
15224 Apr 10, 1989	"	" "			1/2 E Deborah E. McConnell Deborah McConnell Nutze	1998	764	43,900 ^{.00}	see Bl 1950 pg 540 Lot Stadium Dr For mty
15583 Apr 11, 1989	"	" "			Johnson Homes, Inc.	1999	203	97,200 ^{.00}	Lot 55 Bethel Greene
15688 Apr 12, 1989	"	" "			Johnson Homes, Inc.	1999	299	97,500 ^{.00}	Lot 53 Bethel Greene Sub.
16377 Apr 17, 1989	"	" "			<i>gr.</i> Richard Charles Sweeney	2000	31	66,950 ^{.00}	Lot 32 Avon Pk.

INDIRECT or MORTGAGEE Index to Real Estate Mortgages — Greenville County, S. C.

REG. U. S. PAT OFFICE *Chas. McCall* County Indexes Since 1888 An Identifying Trade Mark

Open at Proper Tab according to First Letter or Letters of Name and refer to Buff Sub-Index sheet for page reference.

COTT FAMILY NAME INDEX No. 75 © 1949
MADE BY THE COTT INDEX COMPANY, COLUMBUS, OHIO
SOLD BY PHOTO COPY SUPPLY, MAULDIN, S. C.

()

FILE NUMBER DATE OF RECORD	MORTGAGEES FAMILY NAMES	GIVEN NAMES ABCDEFGH	GIVEN NAMES IJKLMNO	GIVEN NAMES PQRSTUVWXYZ	MORTGAGORS	BOOK	PAGE	Amount	BRIEF DESCRIPTION, LOCATION, ETC. (Not Warranted)
16414 Apr 17, 1989	Standard	Fed S & L			Lawrence R. Mason ^{atd}	Record	2000 67	53,900	201 mts see Bk 1943 pg 713 Lot 228 Orchard acres see III
16565 Apr 18, 1989	"	" "			J. Elson Brandenburg ^{atd}	Record	2000 208	141,300	Lot 242 Panister Ct Silverleaf. In S. Jan mty
"	"	" "			" "	Record	2000 208		see Bk 1958 pg 222
16694 Apr 18, 1989	"	" "			Stephen J. Donohue	Record	2000 313	72,200	201 mts see Bk 1996 pg 815 Lot 23 Benz under Dr
16479 Apr 18, 1989	"	" "			Nicholas P. Demos ^{atd}		2000 157		Corp. Jan mty see Bk 1833 pg 35 Mty assign Fed Home Loan Mty
16478 Apr 18, 1989	"	" "			James V. Dagnier ^{atd}		2000 158		Corp. Jan mty see Bk 1814 pg 836 Mty assign Fed Home Loan Mty
16475 Apr 18, 1989	"	" "			William J. Burns		2000 161		Corp. Jan mty see Bk 1981 pg 331 Mty assign Fed Home Loan Mty
16480 Apr 18, 1989	"	" "			Ronald Esposito ^{atd}		2000 156		Funling Corp. Jan mts see Bk 1943 pg 795 Mty assign 2 lot Real Est
16477 Apr 18, 1989	"	" "			H. A. Morris, III		2000 159		Mty assign to Federal Home Loan
"	"	" "			" " "		2000 159		Mty corp. In mty see Bk 1741 pg 796
16476 Apr 18, 1989	"	" "			C. P. Troutman, Jr ^{atd}		2000 160		Mty assign to Federal Home Loan
"	"	" "			" " "		2000 160		Mty corp. In mty see Bk 1751 Pg 48
17035 Apr 20, 1989	"	" "			William B. Jackson ^{atd}		2000 750	272,000	Land Cd. Lot 8-B see C Paris mt
17069 Apr 20, 1989	"	" "			Capstone Properties Inc		2000 798	98,400	Hunter Woods Sec II Ph II Lot 99 Jay Chase Ct
17181 Apr 21, 1989	"	" "			Christopher Z. Wilson ^{atd}		2000 920	95,400	Lot 340 Poinsettia Sub.
18578 Apr 28, 1989	"	" "			Mark A. Lethbridge ^{atd}		2002 550	86,000	Hunter Woods Sec II Ph II Lot 102 Hunting Ridge Ct

INDIRECT or MORTGAGEE Index to Real Estate Mortgages — Greenville County, S. C.

REG. U. S. PAT. OFFICE *Chas McCotts* County Indexes Since 1888
An Identifying Trade Mark

 Open at Proper Tab according to First Letter or Letters of Name and refer to Buff Sub-Index sheet for page reference.

COTT FAMILY NAME INDEX No. 75 © 1949
MADE BY THE COTT INDEX COMPANY, COLUMBUS, OHIO
SOLD BY PHOTO COPY SUPPLY, MAULDIN, S. C.

FILE NUMBER DATE OF RECORD	MORTGAGEES FAMILY NAMES	GIVEN NAMES ABCDEFGH	GIVEN NAMES IJKLMNO	GIVEN NAMES PQRSTUVWXYZ	MORTGAGORS	BOOK	PAGE	Amount	BRIEF DESCRIPTION, LOCATION, ETC. (Not Warranted)
18789 May 1, 1989	Standard	Fed S & L			<i>etal</i> C. Bruce Smith	2002	839		Mtg see Bk 1954 ps. 547 Modification Agreement for
19108 May 2, 1989	"	"			Came + Brust Inc.	2003	228		Mtg see Bk 1982 ps. 77 Modification Agreement for
19161 May 3, 1989	"	"			<i>etal</i> Farouk H. Farhan	2003	287		see Bk. 1988 pg 493 Modification Agreement for mtg
19593 May 5, 1989	"	"			<i>etal</i> Robert L. Hainbuch	Revised 2003	799	50,000	Jointly see Bk 1988 ps 405 Lot 52 Holly Trace Sec 1
20853 May 15, 1989	"	"			Capstone Properties Inc	2005	62	97,600	Lot 95 Hunters woods Sec II
21188 May 16, 1989	"	"			J.C. Roy Company, Inc.	2005	436		Release Pt lot 5 = 0.041 acre Plantation at Holly Inn
21189 May 16, 1989	"	"			" " " "	2005	436		for mtg see Bk 1917 ps. 954 for mtg see Bk 1917 ps. 954
21723 May 18, 1989	"	"			J.C. Roy Company, Inc.	2005	437		Amendment to Mortgage see 1 for mtg see Bk 1998 ps 278
21927 May 19, 1989	"	"			Linda R. Hosten	Revised 2006	001	144,000	Lot 33 Carrington Drive
23028 May 26, 1989	"	"			<i>etal</i> Doug Baird	2006	228	135,600	pt Lot 11 Stone Creek Ph 1B
23278 May 30, 1989	"	"			<i>etal</i> Jon Perry	2007	475	78,400	Lot 16 Half Mile Lake
23372 May 30, 1989	"	"			Anna D. Parker	2007	793	35,000	Lot Survey for James B. woods
23373 May 30, 1989	"	"			Hammond Builders	2007	904	96,000	Lot 48 Wren way Fowler see Bk. 1981 ps 84
23396 May 31, 1989	"	"			William Dennis Ball	2007	909		Modification Agreement for mtg see Bk 1917 ps. 954
23397 May 31, 1989	"	"			J.C. Roy Company, Inc.	2007	942		Modification Agreement for mtg Mtg see Bk 1917 ps. 948
23397 May 31, 1989	"	"			J.C. Roy Company, Inc.	2007	944		Modification Agreement for

n/k/a Standard Fed Savings Bank
n/k/a Standard Fed Savings Bank
n/k/a Standard Fed Savings Bank

INDIRECT or MORTGAGEE Index to Real Estate Mortgages — Greenville County, S. C.

REG. U. S. PAT OFFICE *ChamCott* County Indexes Since 1888 An Identifying Trade Mark

Open at Proper Tab according to First Letter or Letters of Name and refer to Buff Sub-Index sheet for page reference.

COTT FAMILY NAME INDEX No. 75 © 1949
MADE BY THE COTT INDEX COMPANY, COLUMBUS, OHIO
SOLD BY PHOTO COPY SUPPLY, MAULDIN, S. C.

()

FILE NUMBER DATE OF RECORD	MORTGAGEES FAMILY NAMES	GIVEN NAMES ABCDEFGH	GIVEN NAMES IJKLMNO	GIVEN NAMES PQRSTUVWXYZ	MORTGAGORS	BOOK	PAGE	Amount	BRIEF DESCRIPTION, LOCATION, ETC. (Not Warranted)
23398 May 31, 1989	Standard	NIAIA Standard Fed Savings Bank Fed S & L			<i>See</i> J. C. Roy Company, Inc.	2007	946		<i>see</i> Bk 1928, Pg. 807 Modification Agreement for mty.
24849 June 7, 1989	"	" "			Southeastern Properties	2009	814	104,000	Lot 32 Meadowbrook <i>see</i> Bk 1930, Pg. 212
24878 June 7, 1989	"	" "			The J. C. Roy Co Inc	2009	854	131,400	Plantation at Holly Hill Lot 7 Plantation Dr
26599 June 19, 1989	"	" "			Thomas W. Batson <i>et al</i>	2011	755	13,400	Deverleaf Sec 5 Lot 236 Banister Ct
26536 June 19, 1989	"	" "			Kenneth C. Jones, Jr. <i>et al</i>	2011	670		<i>see</i> Bk 1991 pg. 410 Modification Agreement for mty.
26805 June 20, 1989	"	" "			William Randall Davis Inc.	2011	935	69,600	William R. & Peggy M. Davis Tract 3 = 3 ACS "Survey for
26843 June 20, 1989	"	" "			Burry & Son Home Bldg, Re-Record	2011	977	133,200	Lot 88 Holly Trace, Sec. 2 Forest Hts. Sec. 2 for mty see BK 1977-896
27180 June 22, 1989	"	" "			Henry M. Burwell, <i>et al</i> gen PTS.	2012	329	109,600	pt Lot 37-38 Indian Springs Dr. Sec. 1, Ph. 2
27450 June 23, 1989	"	" "			Putnam & Putnam, a SC	2012	582	96,000	Lot 174 Howarth Lane, Hunter Woods
27660 June 26, 1989	"	" "			Johnson Homes, Inc.	2012	823	99,600	Lot 31, Meadowbrooke
28566 June 30, 1989	"	" "			Thomas J. Mc Donough <i>et al</i>	2013	862	104,500	Lot 13 Adams Run Sec. I Windsor Oaks
28924 July 3, 1989	"	" "			Lowell E. Crable, Jr.	2014	483	82,550	Lot 26 Buckingham Way
29283 July 6, 1989	"	" "			William Randall Davis <i>et al</i>	2014	861	69,600	<i>see</i> Bk 2011 pg 935 Tract 3 = 3.00 acres for mty
20419 July 13, 1989	"	" "			Ronald M. Graham	2016	138		<i>see</i> Bk 1959 pg 675 Modification agreement of rate for mty
31518 July 20, 1989	"	" "			Robert Wilson Hill	2017	281		<i>see</i> Bk 1983 pg 212 Modification Agreement for mty
31912 July 21, 1989	"	" "			Kenneth C. Jones Jr. <i>et al</i>	2017	667	104,000	for mty <i>see</i> Bk 1991 pg 410 Lot 35 Perimeter Creek way.

INDIRECT or MORTGAGEE Index to Real Estate Mortgages — Greenville County, S. C.

REG. U. S. PAT OFFICE *Chas. McCall* County Indexes Since 1888 An Identifying Trade Mark

Open at Proper Tab according to First Letter or Letters of Name and refer to Buff Sub-Index sheet for page reference.

COTT FAMILY NAME INDEX No. 75 © 1949
MADE BY THE COTT INDEX COMPANY, COLUMBUS, OHIO
SOLD BY PHOTO COPY SUPPLY, MAULDIN, S. C.

FILE NUMBER DATE OF RECORD	MORTGAGEES FAMILY NAMES	GIVEN NAMES ABCDEFGH	GIVEN NAMES IJKLMNO	GIVEN NAMES PQRSTUVWXYZ	MORTGAGORS	BOOK	PAGE	Amount	BRIEF DESCRIPTION, LOCATION, ETC. (Not Warranted)
33308 July 31, 1989	Standard	Fed S & L			James H. Mathis ^{et al}	2019	298	118,700	Map 4 Sec 2 Lot 551 Sugar Creek
33305 July 31, 1989	"	" "			Gary J. White ^{et al}	2019	307	102,000	PH II Lot 16 2 Adventus Woods Sec 1
33717 Aug 1, 1989	"	" "			Allan K. Whittle	2019	880	67,250	Summer View Dr Lot 25 Club View Hgts
34005 Aug 2, 1989	"	" "			Melissa A. Taube ^{et al}	2020	286	82,800	Ordeal Sp. Sec II Lot 23 Wrensburg Dr
34684 Aug 7, 1989	n/a Standard Fed Savings Bank	" "			Dennis L. Brewer ^{et al}	2021	239		Modification agreement for mtg re Bk 1988 pg 853 + Removal Bk 1995 pg 442
"	"	" "			" "	2021	239		
35741 Aug 11, 1989	"	Federal S & L			R & K Properties Inc.	2022	102	140,000	Lot 53 High meadow Ct
35770 Aug 11, 1989	"	Federal S & L			San-Del Builders Inc.	2022	134	65,900	Lot 13 Holland Pointe Sec II
36541 Aug 16, 1989	"	Federal S & L			Richard A. Burr ^{et al}	2023	22	92,000	Lot 198 Del Route Estd
37220 Aug 21, 1989	"	Federal S & L			Johnson Homes, Inc. & Cabinet Inc.	2023	735	78,300	Lot 4 Hillside Lake Phase 1-C Wending 2/24y.
37946 Aug 24, 1989	"	Federal S & L Assoc. n/a Standard Fed Savings Bank			Shamaker Construction ^{et al}	2024	493	69,200	Lot 177 Vesperette Sec 3
38240 Aug 28, 1989	"	Fed S & L Assoc. n/a Standard Fed Savings Bank			Dennis D. Davidson ^{et al}	2024	865		25B. For mtg see Bk 1992 pg 318 mtg assign Key Savings Bank
38241 Aug 28, 1989	"	Fed S & L Assoc. n/a Standard Fed Savings Bank			J. Dexter Bowers ^{et al}	2024	866		25B. For mtg see Bk 1993 pg 93 mtg assign Key Savings Bank
38244 Aug 28, 1989	"	Fed S & L Assoc. n/a Standard Fed Savings Bank			Robert S. Davis ^{et al}	2024	869		25B. For mtg see Bk 1994 pg 625 mtg assign Key Savings Bank
38249 Aug 28, 1989	"	Fed S & L Assoc. n/a Standard Fed Savings Bank			Thomas J. Guentherly ^{et al}	2024	874		25B. For mtg see Bk 1994 pg 774 mtg assign Key Savings Bank
38250 Aug 28, 1989	"	Fed S & L Assoc. n/a Standard Fed Savings Bank			Frank G. Dana ^{et al}	2024	875		25B. For mtg see Bk 1981 pg 433 mtg assign Key Savings Bank

INDIRECT or MORTGAGEE Index to Real Estate Mortgages — Greenville County, S. C.

REG. U. S. PAT OFFICE *Charmotte* County Indexes Since 1888 An Identifying Trade Mark

Open at Proper Tab according to First Letter or Letters of Name and refer to Buff Sub-Index sheet for page reference.

COTT FAMILY NAME INDEX No. 75 © 1949
MADE BY THE COTT INDEX COMPANY, COLUMBUS, OHIO
SOLD BY PHOTO COPY SUPPLY, MAULDIN, S. C.

()

FILE NUMBER DATE OF RECORD	MORTGAGEES FAMILY NAMES	GIVEN NAMES ABCDEFGHIJ	GIVEN NAMES KLMNO	GIVEN NAMES PQRSTUVWXYZ	MORTGAGORS	BOOK	PAGE	Amount	BRIEF DESCRIPTION, LOCATION, ETC. (Not Warranted)
38252 Aug 28, 1989	Standard	nka Standard Fed Savings Bank	Fed S & L Assoc		Mason A. Goldsmith ^{et al}	2024	877		25B. For mty see Bk 1881 pg 90 Mty assign Key Savings Bank
38255 Aug 28, 1989	"	nka Standard Fed Savings Bank	Fed S & L Assoc		Perry R. Delrath	2024	880		25B. For mty see Bk 1834 pg 57 + Mty assign Key Savings Bank Remord Bk 1855 pg 442
"	"	"	"	"	"	2024	880		
38257 Aug 28, 1989	"	nka Standard Fed Savings Bank	Fed S & L Assoc		Jeffrey E. Burnett ^{et al}	2024	882		25B. For mty see Bk 1868 pg 594 mty assign Key Savings Bank
38258 Aug 28, 1989	"	nka Standard Fed Savings Bank	Fed S & L Assoc		Jard H. Bardus ^{et al}	2024	883		mty assign Key Savings Bank
"	"	"	"	"	"	2024	883		25B. For mty see Bk 1783 pg 640 + Remord Bk 1813 pg 681
38247 Aug 28, 1989	"	nka Standard Fed Savings Bank	Fed S & L Assoc		Robert A. Johnson ^{et al}	2024	872		25B. For mty see Bk 1774 pg 72 Mty assign Key Savings Bank
38242 Aug 28, 1989	"	nka Standard Fed Savings Bank	Fed S & L Assoc		Jack W. Quinn ^{et al}	2024	867		For mty see Bk 1771 pg 615 Mty assign Key Savings Bank FSB
38243 Aug 28, 1989	"	nka Standard Fed Savings Bank	Fed S & L Assoc		John P. Mann, Jr. ^{et al}	2024	868		For mty see Bk 1772 pg 295 Mty assign Key Savings Bank FSB
38245 Aug 28, 1989	"	nka Standard Fed Savings Bank	Fed S & L Assoc		George E. Durbeville, Jr. ^{et al}	2024	870		For mty see Bk 1774 pg 258 Mty assign Key Savings Bank FSB
38246 Aug 28, 1989	"	nka Standard Fed Savings Bank	Fed S & L Assoc		Michael W. Puse ^{et al}	2024	871		For mty see Bk 1773 pg 349 Mty assign Key Savings Bank FSB
38248 Aug 28, 1989	"	nka Standard Fed Savings Bank	Fed S & L Assoc		Minot E. Stanton ^{et al}	2024	873		For mty see Bk 1775 pg 20 Mty assign Key Savings Bank FSB
38251 Aug 28, 1989	"	nka Standard Fed Savings Bank	Fed S & L Assoc		Stacy Neil Taylor	2024	876		For mty see Bk 1783 pg 963 Mty assign Key Savings Bank FSB
38253 Aug 28, 1989	"	nka Standard Fed Savings Bank	Fed S & L Assoc		Douglas N. Taylor ^{et al}	2024	878		For mty see Bk 1868 pg 2 Mty assign Key Savings Bank FSB
38254 Aug 28, 1989	"	nka Standard Fed Savings Bank	Fed S & L Assoc		Donald Ray Hawthorne ^{et al}	2024	879		For mty see Bk 1879 pg 910 Mty assign Key Savings Bank FSB
38256 Aug 28, 1989	"	nka Standard Fed Savings Bank	Fed S & L Assoc		Russell Lowell Shoemaker	2024	879		For mty see Bk 1880 pg 191 Mty assign Key Savings Bank FSB
					Dr. Inho Yoon	2024	881		

INDIRECT or MORTGAGEE Index to Real Estate Mortgages — Greenville County, S. C.

REG. U. S. PAT OFFICE *Chas McCott* County Indexes Since 1888 An Identifying Trade Mark

 Open at Proper Tab according to First Letter or Letters of Name and refer to Buff Sub-Index sheet for page reference.

COTT FAMILY NAME INDEX No. 75 © 1949
MADE BY THE COTT INDEX COMPANY, COLUMBUS, OHIO
SOLD BY PHOTO COPY SUPPLY, MAULDIN, S. C.

FILE NUMBER DATE OF RECORD	MORTGAGEES FAMILY NAMES	GIVEN NAMES ABCDEFGH	GIVEN NAMES IJKLMNO	GIVEN NAMES PQRSTUVWXYZ	MORTGAGORS	BOOK	PAGE	Amount	BRIEF DESCRIPTION, LOCATION, ETC. (Not Warranted)
38259 Aug 28, 1989	Standard				<i>Standard Fed Savings Bank</i> Fed S & L Assoc				<i>et al</i> Mtg Assign Key Savings Bank F.S.B. See Mtgs see Bk 1772 ps. 163 + Re Record Bk 1803 ps. 91
"	"	"	"	"	"	2024	884		
39157 Aug 31, 1989	"	"	"	"	<i>Southeastern Properties</i> Cabinets Inc.	2025	878	300,000	Lot 70 Thornblade Phase I Sub A-3 See orig Mtg see Bk 2024 ps 493
42244 Sept. 19, 1989	"	"	"	"	<i>Shoemaker Construction</i>	2029	339	69,200	Lot 177 Wending Way Reppertus
43158 Sept 26, 1989	"	"	"	"	<i>Jackson Homes Inc.</i>	2030	367	79,100	Lot 98 Half Mile Lake see Bk 1959 ps 765
43296 Sept 27, 1989	"	"	"	"	<i>Margie E. Aree</i>	2030	559		Modification Agreement for Mtg Just for Mtg see Bk 1818 ps 485
44403 Oct 3, 1989	"				<i>Nha Standard Fed Savings Bank</i> Fed S & L Assoc	2032	155		Mtg assign Branch Banking + Just for Mtg see Bk 1824 ps 142
44404 Oct 3, 1989	"	"	"	"	<i>Richard J. Fisher</i>	2032	156		Mtg assign Branch Banking + Just for Mtg see Bk 1839 ps 304
44410 Oct 3, 1989	"	"	"	"	<i>Gary M. Harrison</i>	2032	162		Mtg assign Branch Banking + Just for Mtg see Bk 1842 ps 865
44411 Oct 3, 1989	"	"	"	"	<i>Earl D. Crumpler</i>	2032	163		Mtg assign Branch Banking + Just for Mtg see Bk 1845 ps 304
44414 Oct 3, 1989	"	"	"	"	<i>Paul S. Hazle</i>	2032	166		Mtg assign Branch Banking + Just for Mtg see Bk 1845 ps 905
44417 Oct 3, 1989	"	"	"	"	<i>Warren C. Hughes Jr.</i>	2032	169		Mtg assign Branch Banking + Just for Mtg see Bk 1869 ps 4
44419 Oct 3, 1989	"	"	"	"	<i>Larry K. Keith</i>	2032	171		Mtg assign Branch Banking + Just for Mtg see Bk 1977 ps 184
44421 Oct 3, 1989	"	"	"	"	<i>Arthur Salisbury City</i>	2032	173		Mtg assign Branch Banking + See Mtg see Bk 1812 ps 270
44402 Oct 3, 1989	"	"	"	"	<i>Wilson D. Smith</i>	2032	154		Mtg Assign Branch Banking + Just to See Mtg see Bk 1830 ps 341
44408 Oct 3, 1989	"	"	"	"	<i>Robert J. Northridge</i>	2032	160		Mtg assign Branch Banking + Just to

INDIRECT or MORTGAGEE Index to Real Estate Mortgages — Greenville County, S. C.

REG. U. S. PAT OFFICE *Chas. McKee* County Indexes Since 1888 An Identifying Trade Mark

☞ Open at Proper Tab according to First Letter or Letters of Name and refer to Buff Sub-Index sheet for page reference.

COTT FAMILY NAME INDEX No. 75 © 1949
MADE BY THE COTT INDEX COMPANY, COLUMBUS, OHIO
SOLD BY PHOTO COPY SUPPLY, MAULDIN, S. C.

()

FILE NUMBER DATE OF RECORD	MORTGAGEES FAMILY NAMES	GIVEN NAMES ABCDEFGH	GIVEN NAMES IJKLMNO	GIVEN NAMES PQRSTUVWXYZ	MORTGAGORS	BOOK	PAGE	Amount	BRIEF DESCRIPTION, LOCATION, ETC. (Not Warranted)
44407 Oct. 3, 1989	Standard	NKA Standard Fed Savings Bank Fed S & L Assoc.			Jack D. Powell <i>et al</i>	2032	159		For Mtg see Bk 1829 pg 732 Mtg Assign Branch Banking + Trust Co.
44406 Oct 3, 1989	"	"	"	"	Carl W. Sharpe	2032	158		For Mtg see Bk 1824 pg 926 Mtg Assign Branch Banking + Trust Co.
44409 Oct. 3, 1989	"	"	"	"	Henry N. Miller <i>et al</i>	2032	161		For Mtg see Bk 1842 pg 272 Mtg Assign Branch Banking + Trust Co.
44405 Oct. 3, 1989	"	"	"	"	John M. Stevenson <i>et al</i>	2032	157		For Mtg see Bk 1825 pg 36 Mtg Assign Branch Banking + Trust Co.
44412 Oct 3, 1989	"	"	"	"	Gregory D. Platt <i>et al</i>	2032	164		For Mtg see Bk 1842 pg 167 Mtg Assign Branch Banking + Trust Co.
44413 Oct. 3, 1989	"	"	"	"	Barry J. Sims <i>et al</i>	2032	165		For Mtg see Bk 1843 pg 41 Mtg Assign Branch Banking + Trust Co.
44415 Oct. 3, 1989	"	"	"	"	Donald J. Nizer <i>et al</i>	2032	167		For Mtg see Bk 1844 pg 70 Mtg Assign Branch Banking + Trust Co.
44416 Oct. 3, 1989	"	"	"	"	Brad B. Smith <i>et al</i>	2032	168		For Mtg see Bk 1844 pg 957 Mtg Assign Branch Banking + Trust Co.
44418 Oct. 3, 1989	"	"	"	"	Russell E. Kingman <i>et al</i>	2032	170		For Mtg see Bk 1845 pg 901 Mtg Assign Branch Banking + Trust Co.
44420 Oct 3, 1989	"	"	"	"	Jama E. Wilkerson <i>et al</i>	2032	172		For Mtg see Bk 1942 pg 831 Mtg Assign Branch Banking + Trust Co.
44422 Oct 3, 1989	"	"	"	"	Michael Wayne Mathews	2032	174		For Mtg see Bk 1978 pg 526 Mtg Assign Branch Banking + Trust Co.
45170 Oct 6, 1989	"	"	"	"	dba Peery Construction Co. Jon Peery	2032	957	87,650	Mill Lake Ph 2 Lot 109 Half Mile Way Half see Bk 1986 pg 683
45303 Oct 9, 1989	"	"	"	"	Kural Demirkilic	2033	134		Modification Agreement For Mtg
45547 Oct. 10, 1989	"	"	"	"	Jon Peery	2033	412	75,200	Mill Lake Ph 1 B Lot 14 Natabala trust Half Mtg see Bk 1967 pg 436
46101 Oct 12, 1989	"	"	"	"	Helen S. Jertson	2033	932		Modification Agreement For Phon III See I
46269 Oct. 13, 1989	"	"	"	"	A. Brent Brewer <i>et al</i>	2034	67	39,000	Lot 1 Holly Tree Plantation

INDIRECT or MORTGAGEE Index to Real Estate Mortgages — Greenville County, S. C.

REG. U. S. PAT OFFICE *Chas McCott* County Indexes Since 1888 An Identifying Trade Mark

 Open at Proper Tab according to First Letter or Letters of Name and refer to Buff Sub-Index sheet for page reference.

COTT FAMILY NAME INDEX No. 75 © 1949
MADE BY THE COTT INDEX COMPANY, COLUMBUS, OHIO
SOLD BY PHOTO COPY SUPPLY, MAULDIN, S. C.

FILE NUMBER DATE OF RECORD	MORTGAGEES FAMILY NAMES	GIVEN NAMES ABCDEFGH	GIVEN NAMES IJKLMNO	GIVEN NAMES PQRSTUVWXYZ	MORTGAGORS	BOOK	PAGE	Amount	BRIEF DESCRIPTION, LOCATION, ETC. (Not Warranted)
46986 Oct 18, 1989	Standard				Bairly Properties Inc.	2034	774	105,600	Deepwood Dr Lot 192 Pelham Falls Ph II
47107 Oct 18, 1989	"	"	"	"	Franklin Enterprises Inc. <i>etal</i>	2034	875	122,800	See in Maple Wood Ln Lot 56 Holly Tree Ph III
47497 Oct 20, 1989	"	"	"	"	Arthur Salisbury Fitz <i>III</i>	2035	316	23,000	Ph-1-A Lot 49 River Point - River Walk
47429 Oct 20, 1989	"	"	"	Indexed in Error 10-24-89	Ellen Louise Aulisi <i>etal</i>	2035	247	}	Mtg Assign Fleet Real Estate Funding Corp. For Mtg on Bk 2025 pgs 778 + Re Record Bk 2029 pgs 360
"	"	"	"	"	"	2035	247		
51965 Nov 16, 1989	"	"	"	"	Shoemaker Construction <i>etal</i>	2040	843	72,000	Lot 178 Peppertree Ave 3 Mtg Corp. For Mtg on Bk 1938 pgs 36
53610 Nov 29, 1989	"	"	"	"	Walter E. Fork <i>etal</i>	2042	782	}	Mtg assign Federal Home Loan Mtg Corp. For Mtg on Bk 1893 pgs 359 Mtg assign Federal Home Loan Mtg Corp. For Mtg on Bk 1897 pgs 868 Mtg assign Fed Home Loan Mtg Corp. For Mtg on Bk 1896 pgs 489 Mtg assign Fed Home Loan Mtg Corp. For Mtg on Bk 1906 pgs 386 Mtg assign Fed Home Loan Funding Corp. For Mtg on Bk 2037 pgs 608 Mtg assign Fleet Real Est See 2 Hunting Hill Cir map 4 Lot 523 Sugar Creek For Mtg on Bk 1903 pgs 14 Mtg Assign to Fed Home Loan Mtg Corp. Corp. For Mtg on Bk 1922 pgs 771 Mtg Assign to Fed Home Loan Mtg Corp. For Mtg on Bk 1897 pgs 204 Mtg Assign to Fed Home Loan Mtg
53611 Nov 29, 1989	"	"	"	"	Alberto Acacio Batista <i>etal</i>	2042	783		
53614 Nov 29, 1989	"	"	"	"	Lloyd E. Evans <i>etal</i>	2042	786		
53616 Nov 29, 1989	"	"	"	"	Thomas H. Jester	2042	788		
53617 Nov 29, 1989	"	"	"	"	J. Henry Garrison <i>III</i>	2042	789		
53621 Nov 29, 1989	"	"	"	"	Bennie F. Brown <i>etal</i>	2042	793		
53695 Nov 29, 1989	"	"	"	"	James H. Cotton <i>etal</i>	2042	873		
53612 Nov 29, 1989	"	"	"	"	Robert Z. Petersen	2042	784		
53613 Nov 29, 1989	"	"	"	"	Susan Z. Palmer	2042	785		
53615 Nov 29, 1989	"	"	"	"	Jan Robinson Howard	2042	787		

