

INDIRECT or MORTGAGEE Index to Real Estate Mortgages — Greenville County, S. C.

KEYS PRINTING COMPANY, GREENVILLE, S. C.

Open at Proper Tab according to First Letter or Letters of Name and refer to Buff Sub-Index sheet for page reference.

A

FILE NUMBER DATE OF RECORD	MORTGAGEES FAMILY NAMES	GIVEN NAMES ABCDEFGH	GIVEN NAMES IJKLMNO	GIVEN NAMES PQRSTUVWXYZ	MORTGAGORS	BOOK	PAGE	Amount	BRIEF DESCRIPTION, LOCATION, ETC. (Not Warranted)
4223 Aug. 19, 1982	Security	Federal S	& L Assn.		Deborah C. Longschulte	1578	226	42,000 ^{.00}	2 app. Old Hundred Rd.
4541 Aug. 24, 1982	"	"	"	"	John F. Neindl, et al	1578	504	55,000 ^{.00}	Pinsetta, sec. 5 5 miles Lot 352 Plumwood Dr.
5353 Sep. 1, 1982	"	"	"	"	Dennis M. Riggs, et al	1579	473	85,000 ^{.00}	sec. V Pinsetta Lot 327 S. Almond Dr.
12050 Nov. 17, 1982	"	"	"	"	John F. Neindl, et al	1586	276	55,000 ^{.00}	For orig. mtg. see R&H BK. 1578 Pg. 5040 Lot 352 Robinwood Dr.
"	"	"	"	"	"	1586	276		Pinsetta, sec. 5 5 miles
12277 Nov. 19, 1982	(formerly Palmetto A. + L. Assn.)	"	"	"	J. Calvin Summey, et al	1586	554		For mtg. see R&H BK. 1567 pg. 374 Killedon lot 4 S. Hwy. 276, main rd.
13689 Dec. 7, 1982	"	Federal S & L Assn	"	"	Robert J. Nash, Jr. et al	1588	121	35,500 ^{.00}	Dr. Forestdale, N.C. Lot 194 H. lot 20 Forestdale
13978 Dec. 9, 1982	"	"	"	"	Dennis M. Riggs, et al	1588	459	85,000 ^{.00}	For orig. mtg. see R&H BK. 1578 Pg. 403. Lot 327 S. Almond
"	"	"	"	"	"	1588	459		Dr. sec. V, Pinsetta
14237 Dec. 13, 1982	"	"	"	"	Beechwood Properties	1588	668	107,000 ^{.00}	club Forest, sec. 3 Lot 60 Midway Dr.
14447 Dec. 14, 1982	"	"	"	"	John B. Nardaway	1588	945	30,000 ^{.00}	Pilgrim's Path Lot 20 Watcheth, Rd.
14904 Dec. 20, 1982	"	"	"	"	David V. Mueller, Jr.	1589	469	48,000 ^{.00}	Fernwood Lane Cleveland town Lots 39, 40, 41, + H. lot 42
15084 Dec. 21, 1982	"	"	"	"	Doris J. Lopez, et al	1589	639	7,500 ^{.00}	Partridge Lot 13 Parkdale Dr.
15125 Dec. 21, 1982	"	"	"	"	Thomas Jeffrey Putman	1589	673	12,000 ^{.00}	Augusta Ct. H. lot 11 Augusta Ct.
15395 Dec. 23, 1982	"	"	"	"	MCM Corp.	1590	16	16,564 ^{.18}	For orig. mtg. see R&H BK. 1503 Pg. 1811 Lot 8 Cor. Nukeland Dr.
"	"	"	"	"	"	1590	16		New Buncombe Rd.

INDIRECT or MORTGAGEE Index to Real Estate Mortgages — Greenville County, S. C.

KEYS PRINTING COMPANY, GREENVILLE, S. C.

Open at Proper Tab according to First Letter or Letters of Name and refer to Buff Sub-Index sheet for page reference.

FILE NUMBER DATE OF RECORD	MORTGAGEES FAMILY NAMES	GIVEN NAMES ABCDEFGH	GIVEN NAMES IJKLMNO	GIVEN NAMES PQRSTUVWXYZ	MORTGAGORS	BOOK	PAGE	Amount	BRIEF DESCRIPTION, LOCATION, ETC. (Not Warranted)
16327 Jan 4, 1983	Security	Federal S	& L Assn.		Robert J. Williams, et al	1590	860	58,000 ^{.00}	Forester, woods. sec. 7 Lot 46 Cherry Hill Rd.
17168 Jan 13, 1983	"	"	"		John F. Heindel, et al	1591	825		mtg. assigned to M&J.C. mtg. Marketing Corp. - Jan mtg. see REM Bd. 1578 p. 544 re-record 1586 pg. 276
	"	"	"		"	1591	825		
17168 Jan 13, 1983	"	"	"		John F. Heindel, et al	1591	823		mtg. assigned Banker Trust of S.C. on Jan 13 mtg. see REM Bd. 1578 pg. 514 re-record 1586 pg. 276
	"	"	"		"	1591	823		
17292 Jan 14, 1983	"	"	"		R. Wayne Powell	1591	856	7,000 ^{.00}	sec. 3 Colonial Hills Lot 111 Woodleigh Pl.
17566 Jan 18, 1983	"	"	"		Larry J. Smith, et al	1592	193	42,000 ^{.00}	Rd. Highland Pl 0.99 ac. mt. Lebanon Church
17577 Jan 18, 1983	formerly Caroline Fed. S & L Assn.	"	"		Waycross Baptist Church	1592	279		2d mtg. see REM Bd. 1500 pg. 339 Mod. & Extension Agreement
18015 Jan 24, 1983	formerly Caroline Fed. S & L Assn.	"	"		William F. Finnell	1592	710		3d mtg. see REM Bd. 980 pg. 290 Mod. & Extn. Agreement
18026 Jan 24, 1983	formerly Caroline Fed. S & L Assn.	"	"		John Vann	1592	712		mtg. assign. M&J.C. mtg. Marketing Corp. for mtg. see REM Bd. 1581 pg. 925 de-record 1585 pg. 1
	"	"	"		"	1592	712		
18026 Jan 24, 1983	"	"	"		John Vann	1592	714		mtg. assign. Banker Trust of S.C. for for mtg. see REM Bd. 1581 pg. 925 de-record 1585 pg. 1
	"	"	"		"	1592	714		
18026 Jan 24, 1983	formerly Caroline Fed. S & L Assn.	"	"		John S. Dentry	1592	718		mtg. assigned M&J.C. mtg. Marketing Corp. for mtg. see REM Bd. 1582 pg. 78 de-record 1586 pg. 827
	"	"	"		"	1592	718		
18026 Jan 24, 1983	"	"	"		John S. Dentry	1592	720		mtg. assign. Banker Trust of S.C. for mtg. see REM Bd. 1582 pg. 78 de-record 1586 pg. 827
	"	"	"		"	1592	720		

INDIRECT or MORTGAGEE Index to Real Estate Mortgages — Greenville County, S. C.

KEYS PRINTING COMPANY, GREENVILLE, S. C.

Open at Proper Tab according to First Letter or Letters of Name and refer to Buff Sub-Index sheet for page reference.

1
B

FILE NUMBER DATE OF RECORD	MORTGAGEES FAMILY NAMES	GIVEN NAMES ABCDEFGHIJ	GIVEN NAMES JKLMNOPQ	GIVEN NAMES RSTUVWXYZ	MORTGAGORS	BOOK	PAGE	Amount	BRIEF DESCRIPTION, LOCATION, ETC. (Not Warranted)
18026 Jan 24, 1983	Security	formerly Caroline Fed S. & L Assn	Federal S & L Assn		C. E. Ewing	1592	715		for mtg. see Rem Bk. 1584 pg. 663 mtg. assign. M.E.C. mtg. - Marketing Corp.
18026 Jan 24, 1983	"	"	"		"	1592	717		for mtg. see Rem Bk. 1584 pg. 663 mtg. assign. Bankers Trust of S.C., Inc.
18576 Jan 26, 1983	"	Federal S & L Assn.			W. Jolly Johnson, et al	1593	236	90,750 ⁰⁰	Lot 14 Higgins St.
18625 Jan 31, 1983	"	"	"		Nicholas Karayannis	1593	279	5500 ⁰⁰	N. P. R. Unit 12 Holly Springs
18625 Jan 31, 1983	"	"	"		James W. Snyder	1593	427		Mod. & Ext. Agree. - for mtg. see Rem Bk. 1545 pg. 851 and N. record 1597 pg. 300
18625 Jan 31, 1983	"	formerly Caroline Fed S & L Assn.			The Viator Co. Inc.	1593	428		Rem Bk. 1530 pg. 294 Mod. & Ext. Agree. - for mtg. see
18625 Jan 31, 1983	"	formerly Caroline Fed S & L Assn.			A B & W Company	1593	429		Rem Bk. 1508 pg. 890 Mod. & Ext. Agree. - for mtg. see
19294 Feb 4, 1983	"	formerly Caroline Fed. S & L Assn.			Henry W. Seibel et al	1593	960		Rem Bk. 1552 pg. 489 Mod. & Ext. Agree. - for mtg. see
19616 Feb 8, 1983	"	Federal S & L Assn.			Charles E. Raine a.s.c. 175.	1594	147	11,000 ⁰⁰	Imperial Hills Lot 15 Wakewood Way
19766 Feb 10, 1983	"	"	"		Beechwood Properties	1594	360	107,000 ⁰⁰	Club Forest Lot 61 Mehan Dr.
20257 Feb 15, 1983	"	formerly Caroline Fed. S. & L Assn.			Michael R. Font	1594	917		see Rem Bk. 1548 pg. 533 Mod. & Ext. Agree. - for mtg.
20533 Feb 18, 1983	"	Federal S & L Assn.			Samuel M. Moss, et al	1595	171	11,500 ⁰⁰	Sec. 7 Lot 21 Duwenger Pl.
20572 Feb 18, 1983	"	"	"		James N. Jordan, et al	1595	196	3,791 ⁸⁵	Lot 96 Halmer Dr.
20838 Feb 22, 1983	"	"	"		Marjorie G. Sued	1595	442	15,000 ⁰⁰	Zone + Newland Dr. Lot 22 & Pt. Lot 21 Sycamore
20922 Feb 23, 1983	"	"	"		Tolson, Inc.	1595	499	73,500 ⁰⁰	6 Pines

INDIRECT or MORTGAGEE Index to Real Estate Mortgages — Greenville County, S. C.

KEYS PRINTING COMPANY, GREENVILLE, S. C.

☞ Open at Proper Tab according to First Letter or Letters of Name and refer to Buff Sub-Index sheet for page reference.

FILE NUMBER DATE OF RECORD	MORTGAGEES FAMILY NAMES	GIVEN NAMES ABCDEFGHIJ	GIVEN NAMES JKLMNO	GIVEN NAMES PQRSTUVWXYZ	MORTGAGORS	BOOK	PAGE	Amount	BRIEF DESCRIPTION, LOCATION, ETC. (Not Warranted)
20975 Feb 23, 1983	Security	<i>formerly Palmetto S & L Assn.</i> Federal S & L Assn			Earl H. Letts, et al	Deed Book 1183	52		cf. for mtg. by R.E. mch. 15, 1984. 415 Release 1/2 acre of school lot 7th St. S.
21135 Feb 25, 1983	"	<i>Federal S & L Assn.</i>			Kelley Mueller, et al	1595	725	65,500 ⁰⁰	Lot 7 Camelot Dr. N.P.R.
21226 Feb 25, 1983	"	"	"	"	Helen J. Adams	1595	812	13,000 ⁰⁰	Unit 7-D Brunceeb Kananan Rd. E
21374 Feb 28, 1983	"	"	"	"	Sumner Suey Stone inc.	1596	23	30,000 ⁰⁰	Lot 11 Curston St.
21430 Feb 28, 1983	"	"	"	"	Carolina Eldridge S.C.	1596	71	108,300 ⁰⁰	Lot 5 Oakton Way
21873 Mar 3, 1983	"	"	"	"	Joe E. Cochran, et al	1596	565	9,600 ⁰⁰	21. 9.535 acres, Humkin
22184 Mar 7, 1983	"	"	"	"	Thomas C. Christian	1596	875	34,000 ⁰⁰	1.54 acs. miller Rd.
22643 Mar 10, 1983	"	"	"	"	Nancy Davis Cooper Vintage, a.s.c. sum. 1985.	1597	452	23,150 ⁰⁰	Knollwood Lane Chuland Forest Lot 173 & Pt. lot 174
22915 Mar 14, 1983	"	"	"	"	Northgate Trace Inc	1597	732	145,000 ⁰⁰	Trace N.P.R. Units 9, 10, & 11, Northgate
23418 Mar 17, 1983	"	"	"	"	J. Robert Craig, Jr.	1598	197	54,050 ⁰⁰	Farmington acres, Sec III Lot 3 Glawad Dr.
23494 Mar 17, 1983	"	"	"	"	Jerry D. Matthews	1598	271	15,000 ⁰⁰	Lot Trotter St.
23615 Mar 18, 1983	"	"	"	"	Robert J. Nash, Jr. et al	1598	406	35,500 ⁰⁰	cf. record for orig. mtg. see L&P 34. 1588 Pg. 121. Lot 196 A. lot 20 Foxendale in Foxendale Hpts.
23907 Mar 22, 1983	"	"	"	"	John P. Stagner	1598	732	48,000 ⁰⁰	Duille 7.27 acs. Hunts Lane
23941 Mar 22, 1983	"	"	"	"	Christopher Queker	1598	762	52,000 ⁰⁰	Lot 4 E. Washington St.
23954 Mar 22, 1983	"	"	"	"	William B. Freeman	1598	812	70,750 ⁰⁰	Lot 13 Lannan Dr.

INDIRECT or MORTGAGEE Index to Real Estate Mortgages — Greenville County, S. C.

REG. U. S. PAT. OFFICE *Chas McCott* County Indexes Since 1888 An Identifying Trade Mark

Open at Proper Tab according to First Letter or Letters of Name and refer to Buff Sub-Index sheet for page reference.

COTT FAMILY NAME INDEX No. 75 © 1949
MADE BY THE COTT INDEX COMPANY, COLUMBUS, OHIO
SOLD BY WALKER, EVANS & COGSWELL CO., CHARLESTON, S. C.

FILE NUMBER DATE OF RECORD	MORTGAGEES FAMILY NAMES	GIVEN NAMES ABCDEFGHIJ	GIVEN NAMES KLMNO	GIVEN NAMES PQRSTUVWXYZ	MORTGAGORS	BOOK	PAGE	Amount	BRIEF DESCRIPTION, LOCATION, ETC. (Not Warranted)
25826 Apr. 7, 1983	Security	Federal S & L Assn.			Donald R. Hill, et al	1601	114	30,000 ⁰⁰	4.39 acs. Fours Bridge
25856 Apr. 7, 1983	"	"	"		Henry C. Hill, Jr. et al	1601	157	64,500 ⁰⁰	Lot Mc Donnell ave.
25926 Apr. 7, 1983	"	"	"		Bruce D. Anderson	1601	170	40,375 ⁰⁰	Eastlake Lots 57 & 58 W. circle one.
25970 Apr. 7, 1983	"	"	"		Larry J. Smith, et al	1601	200	44,000 ⁰⁰	Church Rd. Highland St. 0.99 acs. Mt. Lebanon
26739 Apr. 14, 1983	"	"	"		The Vista Co., et al	1602	90	74,000 ⁰⁰	Sec. 9 Lot 194 Pennington St.
26684 Apr. 14, 1983	"	"	"		William S. Freeman S.C. et al	1602	112	70,750 ⁰⁰	8.2 acs. Lot 13 Landon Rd. For orig. mtg. see L&L et al 1598 g.
26898 Apr. 15, 1983	"	"	"		Carolina Bldg. Co. et al	1602	244	47,000 ⁰⁰	Shade Linden Lot 75 Furar Lane
26898 Apr. 15, 1983	"	"	"		Carolina Bldg. Co. et al	1602	247	46,000 ⁰⁰	Shade Linden Lot 74 Furar Lane
27104 Apr. 19, 1983	"	"	"		Caroline W. Clark	1602	589	25,000 ⁰⁰	Lot 39 Rocking Horse Rd, Barksdale Mtg. see REM BK 1577 Pg 994
27172 Apr. 19, 1983	"	(was Carolina Fed. S. & L. Assn.)			Sherry Beth Hazard	1602	690		Mod. & Extension Agreement for Mtg. see REM BK 1541 Pg 931
27172 Apr. 19, 1983	"	(was Carolina Fed. S. & L. Assn.)			Bruce R. Rankin et al	1602	691		Mod. & Extension Agreement for Mtg. see REM BK 1541 Pg 936
27172 Apr. 19, 1983	"	(was Carolina Fed. S. & L. Assn.)			Roger W. Smith	1602	692		Mod. & Extension Agreement for Mtg. see REM BK 1573 Pg 131
27172 Apr. 19, 1983	"	(was Carolina Fed. S. & L. Assn.)			Elizabeth P. Ellenberg	1602	693		Mod. & Extension Agreement for Mtg. see REM BK 1573 Pg 123
27805 Apr. 19, 1983	"	"	"		Michael J. Vermillion	1602	694		Mod. & Extension Agreement for Mtg. see REM BK 1573 Pg 123
27642 Apr. 22, 1983	"	(was Carolina Fed. S. & L. Assn.)			Robert E. Bortol et al	1603	180	100,000 ⁰⁰	Palmy Lot 85 Pleasant, Ridge Ave Pleasant Mtg. see REM BK 1490 Pg 290
	"	"	"		William J. Fennell	1603	412		Release Unit 26 Rainbow Villas H. RR

INDIRECT or MORTGAGEE Index to Real Estate Mortgages — Greenville County, S. C.

REG. U. S. PAT. OFFICE *Chas. McCott* County Indexes Since 1888 An Identifying Trade Mark

Open at Proper Tab according to First Letter or Letters of Name and refer to Buff Sub-Index sheet for page reference.

COTT FAMILY NAME INDEX No. 75 © 1949
MADE BY THE COTT INDEX COMPANY, COLUMBUS, OHIO
SOLD BY WALKER, EVANS & COGSWELL CO., CHARLESTON, S.C.

(D)

FILE NUMBER DATE OF RECORD	MORTGAGEES FAMILY NAMES	GIVEN NAMES ABCDEFGHIJ	GIVEN NAMES JKLMNO	GIVEN NAMES PQRSTUVWXYZ	MORTGAGORS	BOOK	PAGE	Amount	BRIEF DESCRIPTION, LOCATION, ETC. (Not Warranted)
28111 Apr 27, 1983	Security	Federal S & L Assn.			Carroll P. O'Neal, et al	1603	917	7,000	Amphial Hills Lot 18 Wakewood Way
28167 Apr 27, 1983	"	"	"	"	Milton Allen Matthews	1604	24	48,000	Orleans Dr. Jenkins Ets Sec. 2 Lot 42 Cor. Marsielle, +
28247 Apr 28, 1983	"	"	"	"	David B. Gray, et al	1604	147	6,000	Lot 16 Camille ave
28324 Apr 28, 1983	"	"	"	"	W. Edward Burgess	1604	262	107,000	Buttle Pl. Lot 9 Ashton
28417 Apr 29, 1983	"	"	"	"	William D. Link, et al	1604	405	46,000	Lot 22 Berea Forest, Sec. 2 Crescent Ct.
28472 Apr 29, 1983	"	"	"	"	John H. Young, et al	1604	490	100,000	Lot 7 + Rt. Lot 14 Cor. McDaniel +
28510 Apr 29, 1983	"	"	"	"	James Barclay Mill, et al	1604	550	49,000	Lot 47 Gray Fox Square
28658 May 2, 1983	"	"	"	"	John H. Jameson, et al	1604	740	92,625	Chick Dr. Drayton Park Lot 265 Cr. Woodvale Ave + Park
28746 May 3, 1983	"	"	"	"	Stephen W. Cree, et al	1604	856	52,900	Reg Unit 66 Holly Dawn Hwy pty
28746 May 3, 1983	"	"	"	"	Christopher D. Ebut	1604	867	58,400	Reg Unit 43 Holly Dawn Hwy pty
28748 May 3, 1983	"	"	"	"	Jean C. Payne	1604	873	50,000	Reg Unit 6 Holly Dawn Hwy pty
29019 May 4, 1983	"	"	"	"	William H. Development Corp	1605	244	75,000	Village Green, Green Lot 1 Village Ct.
29858 May 11, 1983	"	"	"	"	Frank B. Wenstrom	1606	226		In mtg. see 1606 Bk. 1606 pg. 110 Mtg. assigned Fed. Nat'l Mtg. Assn
29817 May 11, 1983	"	"	"	"	Frank B. Wenstrom	1606	110	32,800	Sec. 1 Sville Lot 273 Westwood South
30095 May 12, 1983	"	"	"	" of S.C.	Brookside Way associates Ltd. Pkz.	1606	387	900,000	Tract Sylvan Drive
30417 May 16, 1983	"	"	"	"	William J. White, et al	1606	796	57,000	Re-Record Inaug. see 227 Bk 1600 Pg 9 Lot 77 Woodlawn Dr. Northwood Sec. 1

INDIRECT or MORTGAGEE Index to Real Estate Mortgages — Greenville County, S. C.

REG. U. S. PAT. OFFICE *Chas McCott* County Indexes Since 1888 An Identifying Trade Mark

Open at Proper Tab according to First Letter or Letters of Name and refer to Buff Sub-Index sheet for page reference.

COTT FAMILY NAME INDEX No. 75 © 1949
MADE BY THE COTT INDEX COMPANY, COLUMBUS, OHIO
SOLD BY WALKER, EVANS & COGSWELL CO., CHARLESTON, S.C.

FILE NUMBER DATE OF RECORD	MORTGAGEES FAMILY NAMES	GIVEN NAMES ABCDEFGHIJ	GIVEN NAMES KLMNO	GIVEN NAMES PQRSTUVWXYZ	MORTGAGORS	BOOK	PAGE	Amount	BRIEF DESCRIPTION, LOCATION, ETC. (Not Warranted)
30410 May 16, 1983	Security	Federal S & L assn.			William J. White et al	1606	804		mtg. assigned S.C. State Housing Auth. for mtg. see REM Book 1600 pg. 9 + re-issued 1606 pg. 796
" " "	"	"	"	"	" "	"	804		
30568 May 17, 1983	"	"	"	of S.C.	Beechwood Properties ^{2 Pks.}	1606	877	108,000	Lot 22 Ashton, Butler Sp.
30681 May 18, 1983	"	"	"	"	Hattie M. Cullough	1607	40	2,900	Oakland Ter.
30699 May 18, 1983	"	formerly Caroline Fed. S. & L. Assn.	"	"	Hattie M. Cullough & Hugh	1607	77		Lot 14 Belle Court Book 1423 pg 959
31011 May 20, 1983	"	"	"	"	Richard W. Locke, et al	1607	494		Rehan lot - for mtg. see REM for mtg. see REM bk. 1580 pg. 36
30930 May 20, 1983	"	"	"	"	Mason & Putman Bldg. Inc.	1607	327	7,300	Rehan Unit 43 Holly Springs H.P.R. St. East + Jenkins Alley lot B. Casey St also lot B Casey
31881 May 27, 1983	"	"	"	"	James Baylor, et al	1608	587	30,000	Lot 77 Holly Ter. Holly Springs Sec 2
31996 May 30, 1983	"	"	"	"	J. Calvin Summey, Jr. et al	1608	778	12,000	Walter Lane Lot Cor. Orange Rd. + Rd. + Crestfield Rd.
31994 May 30, 1983	"	formerly Caroline Fed. S. & L. Assn.	"	"	Kenneth J. Lucking	1608	786	25,000	Lot 1 + Rt. lot 2 Cor White Horse for mtg. see REM bk. 1540 pg. 1334 + 1335 pg. 579
32213 May 31, 1983	"	"	"	"	Daniel L. Moan, et al	1609	228		Rehan Unit 227 Inglewood H.P.R.
32255 May 31, 1983	"	"	"	"	Inglewood. Inc.	1609	192	44,500	Rehan Unit 227 Inglewood H.P.R.
32759 Jun 3, 1983	"	formerly Caroline Fed. S. & L. Assn.	"	"	Wallace A. Mullinars, Jr.	1609	904	7,300	Unit 22 Northgate Jones Casey St. East + Jenkins Alley lot B Casey St. also lot B. Cor.
32926 Jun 6, 1983	"	formerly Caroline Fed. S. & L. Assn.	"	"	James Baylor, et al	1610	267		REM bk. 1531 pg. 392 Ext. Mod. Agr. - for mtg. see REM bk. 1572 pg. 185
32926 Jun 6, 1983	"	"	"	"	Robert J. Dufala	1610	268		Mod. + Ext. Agr. - for mtg. see Property Register
33139 June 8, 1983	"	"	"	"	Gary W. Skitt, et al	1610	480	335,000	8 Units Holly Downe Hoing.
					FootHills Delta P. Inc				

INDIRECT or MORTGAGEE Index to Real Estate Mortgages -- Greenville County, S. C.

Open at Proper Tab according to First Letter or Letters of Name and refer to Buff Sub-Index sheet for page reference.

KEYS PRINTING CO.

10
(E)

FILE NUMBER DATE OF RECORD	MORTGAGEES FAMILY NAMES	GIVEN NAMES ABCDEFGH	GIVEN NAMES IJKLMNO	GIVEN NAMES PQRSTUVWXYZ	MORTGAGORS	BOOK	PAGE	AMOUNT	BRIEF DESCRIPTION, LOCATION, ETC. (NOT WARRANTED)
33283 June 9, 1983	Security	Fed. S.	& S. Assn.		James Braine Graves et al	1610	676	.00 15,500	Ladson St. Lot 10 Cor. W. Prentiss Ave. &
33432 June 9, 1983	"	"	"	"	Charles E. Lovell et al <i>By atty in fact Patricia Taylor</i>	1610	877	.00 10,500	Lot 7 Carter's Grove, Sec. I
33445 June 10, 1983	"	"	"	"	Thomas P. Taylor, et al	1610	911	.00 30,000	Lot Cor. W. Earle St + Wilton St. 'El Norte Este.'
33616 June 13, 1983	"	"	"	"	Ralph D. Mc Masson	1611	98	.00 55,000	Lot 234 Tussock Rd.
34058 June 15, 1983	"	"	"	"	Steven J. Sipe et al	1611	593	.00 10,000	Lot Lee Rd Chick apt sp. orig. see Rum Bk. 1604 pg. 405
33949 June 15, 1983	"	"	"	"	William D. Lirk et al	1611	617	.00 46,000	Lot 22 Berea Forest, Sec II for Hqts. Sec. 2 North Sp.
34624 June 21, 1983	"	"	"	"	Lawrence B. Cadden Jr. et al	1612	277	.00 25,650	Lot 108, Kay Ln. Belmont Hous. Prop. Reg.
34682 June 21, 1983	"	"	"	"	John S. Discher, et al	1612	334	.00 30,000	Unit D-4 McPherson Park Orig on REM Bd 1604 Pg 550
34730 June 21, 1983	"	"	"	"	James B. Mill, et al	1612	359	.00 49,000	Lot 47 Gray Fox Square for
34753 June 21, 1983	"	"	"	"	William E. Bowen	1612	373	.00 64,100	Lot 164 Byrd Blvd. Inty. on Rem Bd. 1596 pg. 875
34808 June 22, 1983	"	"	"	"	Thomas C. Christian et al	1612	681	.00	Inty. assigned S.C. State Housing Auth. Hills
35715 June 29, 1983	"	"	"	"	Robert L. Callison et al	1613	587	.00 37,000	Lot 12 New Post Ln. Hompskin
35761 June 29, 1983	"	"	"	"	Robert C. Zallon	1613	650	.00 14,000	Pt lot 2 Buist Ave. Sec. F
35757 June 29, 1983	"	"	"	"	Judith C. Guerrieri et al	1613	654	.00 67,100	Pt. lot 38 Northwood Sec. I Powderlawn
35862 June 30, 1983	"	"	"	"	William A. Secor, III	1613	807	.00 36,000	Lot 16, Frankfort Ct. Sec. I West. Pt. III
35970 June 30, 1983	"	"	"	"	William A. Alford, Jr. et al	1613	896	.00 91,000	Pt. Lots 3 & 4 Brookfield

INDIRECT or MORTGAGEE Index to Real Estate Mortgages -- Greenville County, S. C.

Open at Proper Tab according to First Letter or Letters of Name and refer to Buff Sub-Index sheet for page reference.

KEYS PRINTING CO.

FILE NUMBER DATE OF RECORD	MORTGAGEES FAMILY NAMES	GIVEN NAMES ABCDEFGHIJ	GIVEN NAMES JKLMNO	GIVEN NAMES PQRSTUVWXYZ	MORTGAGORS	BOOK	PAGE	AMOUNT	BRIEF DESCRIPTION, LOCATION, ETC. (NOT WARRANTED)
35974 June 30, 1983	Security	Fed. S. & L.	Assn.		Thomas B. Dan, ^{etal}	1613	924	.00 49,500	Out Est. " Lot 47 Sylvan Dr. Coontry
36010 June 30, 1983	"	"	"		W. J. Jordan, Jr. ^{etal}	1613	988	.00 65,000	Lot 5 Asheton Way "Asheton" Aves.
92 July 1, 1983	"	"	"		Elizabeth A. Veras ^{etal}	1614	157	.00 80,000	Lot 2 Cor. Crescent + Jones
252 July 1, 1983	"	"	"		Michael E. Bagwell	1614	430	.00 51,300	Lot 139, Alverdale
337 July 5, 1983	"	"	"		Ricky L. Andrews	1614	514	.00 53,000	2.02 Acres
433 July 5, 1983	"	"	"		Jeffrey A. Orriderff	1614	700	.00 5,200	Lot 42 Elizabeth Hts.
635 July 7, 1983	"	"	"		Robert J. Tomfohrde ^{etal}	1614	944	.00 65,000	3 Sec 2 "Sugar Creek" Lot 451 Sweetwater Ct. Maple
857 July 8, 1983	"	"	"		Larry D. Jones ^{etal}	1615	196	.00 45,000	Lot 4 Black Horse Run Huntway Lot 139 Walnut. Andalusian
978 July 11, 1983	"	"	"		John C. White, Jr.	1615	426	.42 9,146	Durkett St. Lot 7 Cor. Darlington Dr. &
1289 July 13, 1983	"	"	"		Marcus F. Moore ^{etal}	1615	781	.00 18,000	1.07 Acre
1411 July 13, 1983	"	"	"		Prestige Bldg. of Biville ^{etal}	1615	858	.00 132,000	Lots 1-14 Jemmetts Wood Sec 6 Creek
1498 July 14, 1983	"	"	"		A. Michael Pappas ^{etal}	1615	878	.00 83,550	Lot 15 Fox Ridge at Pebble
1568 July 15, 1983	"	"	"		Phillip J. Bradley	1616	104	.00 18,000	Lot 8 Jemmetts Dr. Pelham Est
1713 July 15, 1983	"	"	"		Evan L. Williams, ^{etal}	1616	248	.00 52,000	Unit 68 Nally Town Hk. Prop. Reg. Doravig See R.E.M. Book 1604 pg. 490
1691 July 15, 1983	"	"	"		John H. Young ^{etal}	1192	450	.00	Release of Strip Crescent Court J. H. Prop. Reg.
2688 July 19, 1983	"	"	"		Patricia F. Townsend	1616	709	.00 80,000	Donthome # 103 Mc Daniel Green

INDIRECT or MORTGAGEE Index to Real Estate Mortgages — Greenville County, S. C.

10
(F)

Open at Proper Tab according to First Letter or Letters of Name and refer to Buff Sub-Index sheet for page reference.


FILE NUMBER DATE OF RECORD	MORTGAGEES FAMILY NAMES	GIVEN NAMES ABCDEFGHIJ	GIVEN NAMES JKLMNO	GIVEN NAMES PQRSTUVWXYZ	MORTGAGORS	BOOK	PAGE	Amount	BRIEF DESCRIPTION, LOCATION, ETC. (Not Warranted)
2063 July 19, 1983	Security	Federal S & L Assn			Nicholas Karayannis	1616	647		Sec mtg. on Rem. Blk. 1593 pp. 279 Mtg. origin. M.C.I.C. Mtg. Marketing Corp.
2063 July 19, 1983	"	"	"	"	Nicholas Karayannis	1616	645		Sec mtg. on Rem. Blk. 1593 pp. 279 Mtg. origin. Washin. Joint 75C.
2116 July 20, 1983	"	"	"	"	Nancy Lenny, et al	1616	793	17,230	Cherryfield Est. Sec I Lot 165 Charleston Ave.
2367 July 21, 1983	"	"	"	"	Larry L. Stringer, et al	1616	965	26,100	Lot 41 West View Hgts Shauldin
2349 July 21, 1983	"	"	"	"	Clarence E. Whittenburg	1617	11	80,500	Lot 120 Greater Woods Sec II
2610 July 25, 1983	"	"	"	"	David J. Keough, et al	1617	450	75,000	Lot 44 Arvington Pl. Sec 7
2614 July 25, 1983	"	"	"	"	B.O. Bowers, et al	1617	457	58,500	Reg. Unit 67 Holly Grove Hb. Proj.
2649 July 25, 1983	"	"	"	"	Rich F. Jones, et al	1617	506	53,650	Lot 8 Oak Dr. Quincey Area Sec 7
2685 July 25, 1983	"	"	"	"	Robert W. Haubenreich, et al	1617	527	42,700	Place St. Lot 5 4th. lots 144 Augusta
2886 July 26, 1983	"	"	"	"	Dan J. Bale	1617	803	39,900	Unit 8 Holly Grove Hb. Proj. Reg.
2921 July 26, 1983	"	"	"	"	Daniel L. Sloan, et al	1617	832	18,000	Lot
3032 July 27, 1983	"	"	"	"	James D. Sims	1617	989	14,000	Lot 2 Paris Piney Park
3000 July 27, 1983	"	"	"	"	Forestville Delta P. Inc	1618	62		Sec mtg. on Rem. Blk. 1610 pp. 480 Release Unit 21 Holly Grove Hb. Proj.
3101 July 28, 1983	"	"	"	"	Mark A. Thompson, et al	1618	89	90,000	Lot 9 Bethel Rd. Holly Grove
3143 July 28, 1983	"	"	"	"	Wayne Wesley McDaniel, et al	1618	133	58,500	Lot 29 Selwyn Dr. "Jambalaya"
3251 July 29, 1983	"	"	"	"	Edwin H. Boat, et al	1618	274	80,000	Lot 41 Holly Grove Hb. Proj. Sec II

INDIRECT or MORTGAGEE Index to Real Estate Mortgages — Greenville County, S. C.

()
 Open at Proper Tab according to First Letter or Letters of Name and refer to Buff Sub-Index sheet for page reference.

FILE NUMBER DATE OF RECORD	MORTGAGEES FAMILY NAMES	GIVEN NAMES ABCDEFGHIJ	GIVEN NAMES JKLMNO	GIVEN NAMES PQRSTUVWXYZ	MORTGAGORS	BOOK	PAGE	Amount	BRIEF DESCRIPTION, LOCATION, ETC. (Not Warranted)
July 29, 1983 3301	Security	Federal S & L Assn			David M. Byard et al	1618	307	54,400 ^{.00}	Sheffield Forest Sec 3 Lot 88 Confederation Cir.
July 29, 1983 3303	"	"	"	"	Charles W. Paddie et al	1618	311	33,000 ^{.00}	Lot Blind Tiger Bay Rd.
July 29, 1983 3308	"	"	"	"	M. Baker Wyche III et al	1618	328	72,000 ^{.00}	Quail Blvd. Traylor Pk Lot 228 & pt. lot 227
July 29, 1983 3270	"	"	"	"	James R. Glenn et al	1618	357	54,500 ^{.00}	Sec. I Lot 26 Queen Ann Rd. Faircroft
July 29, 1983 3445	"	"	"	"	D. P. Sembert et al	1618	576	63,150 ^{.00}	Prop. Reg. Unit 10 Northgate Trace. N.W.
July 29, 1983 3411	"	"	"	"	David L. Steen et al	1618	506	54,150 ^{.00}	Mulville Ave. Park High Lot 64 Brookwood Dr. +
Aug 1, 1983 3501	"	"	"	"	Edward C. Anderson et al	1618	650	40,000 ^{.00}	Map Lot 22 Longview Terrace Forest
Aug 1, 1983 3572	"	"	"	"	John M. Johnston et al	1618	740	73,500 ^{.00}	Map Lot 32 Plumery Ln. Railing Spr
Aug 1, 1983 3711	"	"	"	"	H. Randall Azien et al	1618	896	53,900 ^{.00}	Sec. B Pt. lots 1 + 2 "Croftstone Acc"
Aug 1, 1983 3699	"	"	"	"	Jerry H. Anthony	1618	958	55,000 ^{.00}	Lot 181 Chestnutfield East Sec. II
Aug 1, 1983 3652	"	"	"	"	Josephine Sutte P. Sme	1618	994		Sp. mtg. au REM. Bl. 1610 pg. 480 Relinqu. Unit 17 Holly Drive N.P.R.
Aug 2, 1983 3824	"	"	"	"	David P. Eisenhower et al	1619	30	70,000 ^{.00}	Map 6 Sugar Creek Lot 382 Stone Hill Ct.
Aug 3, 1983 4036	"	"	"	"	Northgate Trace Joint Venture	1619	286		Sp. mtg. au REM. Bl. 1597 pg. 732 Relinqu. Unit 10 Northgate Trace
Aug 8, 1983 4613	"	"	"	"	Thomas J. Mason et al	1620	121	6,500 ^{.00}	Lot 15.5 Del Norte lots
Aug 8, 1983 4609	"	"	"	"	Sandra M. Wolff	1620	152	16,600 ^{.00}	Unit 8-K Northgate Trace Prop. Reg.
Aug 9, 1983 4620	"	"	"	"	Carol V. Perusse	1620	204	16,000 ^{.00}	Map Lot 8 Farrar Lane Terrace

INDIRECT or MORTGAGEE Index to Real Estate Mortgages — Greenville County, S. C.


 Open at Proper Tab according to First Letter or Letters of Name and refer to Buff Sub-Index sheet for page reference.

10
(G)

FILE NUMBER DATE OF RECORD	MORTGAGEES FAMILY NAMES	GIVEN NAMES ABCDEFGHIJ	GIVEN NAMES KLMNO	GIVEN NAMES PQRSTUVWXYZ	MORTGAGORS	BOOK	PAGE	Amount	BRIEF DESCRIPTION, LOCATION, ETC. (Not Warranted)
4714 Aug 9, 1983	Security	Federal S & I Assn		J.S.C.	J. Robert Craig Jr. et al	1620	380		For mtg. on REM Ch. 1598 Pg. 197 Mtg. Assign. S.C. State Banking Act.
4856 Aug 16, 1983	"	"	"	"	John W. Reed	1620	496	70,000	2 1/2 Acre Tr. Lot 118 + pt. lots 117 + 119 E.
4901 Aug 10, 1983	"	"	"	"	Leonard J. Lee	1620	514	10,000	14.32 Acre (Tract 1)
4918 Aug 10, 1983	"	"	"	"	William B. Freeman	1620	455		mtg. assigned to Fed Nat'l Mtg. Assn. For mtg. on REM Ch 1598 Pg 812 Refund Ch 1602 Pg 112
4918 Aug 10, 1983	"	"	"	"	Bruce D. Anderson et al	1620	454		For mtg. on REM Ch 1601 Pg 170 Mtg assigned to Fed Nat'l Mtg Assn
4918 Aug 10, 1983	"	"	"	"	John H. Jamison et al	1620	456		For mtg. on REM Ch 1604 Pg 780 Mtg assigned to Fed. Nat'l Mtg Assn
5062 Aug 11, 1983	"	"	"	"	Venture, Inc S.C. Rem Pts Northgate Inco Joint	1620	698	144,000	Northgate Inco Hwy Proj. Reg. Units 16, 17 + 18 N. Main St.
5091 Aug 12, 1983	"	"	"	"	Thomas A. Mobley et al	1620	749	30,000	"Spring Forest" Lot 42 Beaufort St.
5157 Aug 12, 1983	"	"	"	"	James W. Dickert et al	1620	827	25,000	Lot Hammett Rd.
5191 Aug 12, 1983	"	"	"	"	Joe E. Cathan et al	1620	990		Corp. In Mtg. on REM Ch 1596 Pg 565 Mtg assigned to Commercial Credit Corp.
"	"	"	"	"	Charles E. Lowell et al	1620	996		Corp. In Mtg. on REM Ch 1610 Pg 877 Mtg assigned to Commercial Credit Corp.
"	"	"	"	"	David J. Lopez et al	1620	990		For mtg. on REM Ch 1589 Pg 639 Mtg assigned to Commercial Credit Corp.
"	"	"	"	"	Thomas Jeffrey Putman	1620	996		For mtg. on REM Ch 1589 Pg 673 Mtg assigned to Commercial Credit Corp.
"	"	"	"	"	Charles E. Baine	1620	990		For mtg. on REM Ch 1594 Pg 147 Mtg assigned to Commercial Credit Corp.
"	"	"	"	"	Samuel M. Mass et al	1620	990		For mtg. on REM Ch 1595 Pg 171 Mtg assigned to Commercial Credit Corp.

INDIRECT or MORTGAGEE Index to Real Estate Mortgages — Greenville County, S. C.

Open at Proper Tab according to First Letter or Letters of Name and refer to Buff Sub-Index sheet for page reference.

FILE NUMBER DATE OF RECORD	MORTGAGEES FAMILY NAMES	GIVEN NAMES ABCDEFGHIJ	GIVEN NAMES KLMNOP	GIVEN NAMES QRSTUVWXYZ	MORTGAGORS	BOOK	PAGE	Amount	BRIEF DESCRIPTION, LOCATION, ETC. (Not Warranted)
5191 Aug 12, 1983	Security	Federal S	&	Assn	Marjorie G. Bush	1620	990		Corp. In mtg. see REM Bk 1595 Pg 442 Mtg assigned to Commercial Credit
"	"	"	"	"	James L. Davis, Jr. et al	1620	990		Corp. In mtg. see REM Bk 1600 Pg 580 Mtg assigned to Commercial Credit
"	"	"	"	"	David B. Gray, et al	1620	990		Corp. In mtg. see REM Bk 1604 Pg 147 Mtg assigned to Commercial Credit
5194 Aug 12, 1983	"	"	"	"	Northgate Home Joint	1620	984		Release Unit 9 Northgate Place Hain Prop. Reg. for mtg see REM Bk 1597 Pg 732
"	"	"	"	"	" " " et al	1620	984		
5252 Aug 15, 1983	"	"	"	"	James J. Louprieck	1621	32	.00	Sec. 7 Mauldin Lot 59 Foresten Woods
5290 Aug 15, 1983	"	"	"	"	Craig H. Allen, et al	1621	56	60,500	Ph II Sec. 11 A & 11 B Lot 17 Puddleduck PUD
5453 Aug 16, 1983	"	"	"	"	Richard McKee, et al	1621	221	12,000	Park Sec. I Pt Lots 16 & 17 Meyers
5592 Aug 17, 1983	"	"	"	"	D. Ray Cash, et al	1621	522	90,000	Lot 18 Heritage Glen Sec. II
5708 Aug 17, 1983	"	"	"	"	Foster J. McCoy	1621	618	7,000	Lot 115 Western Hills
5723 Aug 17, 1983	"	"	"	"	R. Jennie Bennett et al	1621	632	120,000	Lot 44 Asheton
5803 Aug 18, 1983	formerly Carolina Fed S. & L. Assn.	"	"	"	Steven F. Carter, et al	1621	860		Mtg. assigned to S.C. State Housing Auth. In mtg. see REM Bk 1595 pg. 553 or re-issued Bk 1593 pg. 644
"	"	"	"	"	" " "	1621	860		
5921 Aug 19, 1983	"	"	"	"	Louie A. Waters	1621	876	6,500	Danrell Dr. "Imperial Hills" Lot 26 on Wakewood Way
6223 Aug 23, 1983	"	"	"	"	Michael B. Freeman, et al	1622	242	90,250	Lot 29 Pimlico Rd. Power Est. Sec A

(over)

INDIRECT or MORTGAGEE Index to Real Estate Mortgages — Greenville County, S. C.

10
(H)

Open at Proper Tab according to First Letter or Letters of Name and refer to Buff Sub-Index sheet for page reference.

FILE NUMBER DATE OF RECORD	MORTGAGEES FAMILY NAMES	GIVEN NAMES ABCDEFGHIJ	GIVEN NAMES JKLMNO	GIVEN NAMES PQRSTUVWXYZ	MORTGAGORS	BOOK	PAGE	Amount	BRIEF DESCRIPTION, LOCATION, ETC. (Not Warranted)
6323 Aug 23, 1983	Security	Federal S & L	ssn		Glenn M. Pace, et al	Correction Mtg. 1622	380	.00 35,000	REM Bk. 1599 Pg. 938 Lat Henderson Rd. for div. acc auth. In mtg. acc REM Bk 1622 Pg 380 Mtg. assigned to S.C. State Housing
6363 Aug 23, 1983	"	"	"	"	Glenn M. Pace, et al	1622	394		
6501 Aug 24, 1983	"	"	"	"	William P. Lenny, et al	1622	604	.47 19,628	Chesterfield Ests. Sec. I Lat 165 Chesterhouse Ave.
6497 Aug 24, 1983	"	formerly Carolina Fed. S & L			Roger C. Renna	1622	607		REM Bk. 1577 Pg. 879 Med. & Extn. Agree. - for mtg. acc
6563 Aug 25, 1983	"	"	"	"	Daniel B. Langley, et al	1622	756	.00 49,000	Lat 30 Meyer Dr. Summit Hill for mtg. acc REM Bk 1604 Pg 24
6619 Aug 25, 1983	"	"	"	"	Milton Allen Matthews, et al	1622	886		mtg. assigned to Fed. Nat'l Mtg. Assoc.
6789 Aug 26, 1982	"	"	"	"	Ronald L. Hyatt, et al	1622	956	.00 57,200	Forest Sec. I Lat 8 Drewry Lane "Arondale"
6768 Aug 26, 1983	"	"	"	"	Henry M. Donahue, et al	1622	928	.00 55,000	Lat 16 Boiling Spring Ests.
6791 Aug 26, 1983	"	"	"	"	Carl J. Roberts, Jr., et al	1622	952	.00 60,000	Lat 24 Knollwood
6894 Aug 29, 1983	"	"	"	"	Michael D. Walker, et al	1623	69	.00 68,400	Wood Sec. I Mountain Lat 30 Boulder Rd. "Arrenton"
6989 Aug 29, 1983	(Included in error - should be S.C. Fed S & L Assoc)				Summer Cooper Bldg. Inc.	1623	176	.00 43,125	Sec. I Lat 4 E. Mill Ct. "Old Mill Ests."
7022 Aug 30, 1983	"	"	"	"	James A. Ringers, et al	1623	287	.00 46,000	Lat 15 Jones Ave.
7036 Aug 30, 1983	"	"	"	"	James M. Spinner, et al	1623	291	.00 8,500	4 Sec. I "Sugar Creek" Lat 129 Sugar Creek Lane Map.
7188 Aug 30, 1983	"	"	"	"	Gary W. Kelly, et al	1623	466	.00 22,300	"City View Annex" Part lots 26 & 27 "Nancy Dr."
7126 Aug 30, 1983	"	"	"	"	Rolf Mueller, et al	1623	526		for mtg. acc REM Bk 1595 Pg 725 Mtg. assigned to Fed. Nat'l Mtg. Assoc.
7374 Aug 31, 1983	"	"	"	"	Lennie B. Staudenmire, et al	1623	642	.00 56,500	Lat 6 Shellwood Dr.


INDIRECT or MORTGAGEE Index to Real Estate Mortgages — Greenville County, S. C.



Open at Proper Tab according to First Letter or Letters of Name and refer to Buff Sub-Index sheet for page reference.

FILE NUMBER DATE OF RECORD	MORTGAGEES FAMILY NAMES	GIVEN NAMES ABCDEFGHIJ	GIVEN NAMES JKLMNOPQ	GIVEN NAMES RSTUVWXYZ	MORTGAGORS	BOOK	PAGE	Amount	BRIEF DESCRIPTION, LOCATION, ETC. (Not Warranted)
7550 Sept 1, 1983	Security	Federal S & L Assn			Jerry J. Davis, et al	1623	901	67,000 ^{.00}	Lot 64 Bendingwood Cir
7740 Sept 6, 1983	"	"	"	"	Jack E. Williamson	1624	185	9,000 ^{.00}	Hills Dr. "Leak Hill" Lot 167 Orchard Lane & Coach
7820 Sept 6, 1983	"	"	"	"	Ide L. Belmont	1624	241	50,000 ^{.00}	Unit 119 Inglewood H. P. C.
8072 Sept 8, 1983	"	"	"	"	J. Robert Craig, Jr. et al	Re-Record 1624	626	58,050 ^{.00}	Unit 7A Bldg. on Lem Bl. 159 p. 197 Lot 3 Elwood Dr. Farmington Area
8155 Sept 8, 1983	"	"	"	"	J. Robert Craig, Jr. et al	Re-Record 1624	634		Mtg assigned to S.C. State Housing Authority. In Mtg see REM Bk 1578 p. 177 Re-Record Bl 1624 p. 626
"	"	"	"	"	"	1624	634		
8343 Sept 9, 1983	"	"	"	"	a S.C. Inv. Pto. Northgate Ince Joint Venture	1624	972	207,000 ^{.00}	Trace Northg. Prop. Regime. Units 40, 41, 42, & 43 Northgate
8337 Sept 9, 1983	"	"	"	"	a S.C. Inv. Pts. Northgate Associates	1624	975		Subordination of mtg. In mtg see REM Bk 1523 p. 379 & Bk 1624 p. 972
"	"	"	"	"	"	1624	975		
8448 Sept 12, 1983	"	"	"	"	Glenn M. Pace, et al	Re-Record 1625	88	35,000 ^{.00}	In Orig. on Lem Bl. 1589 p. 538 & 1622 p. 380 Concurrent mtg. - Lot 4 Henderson Rd
8455 Sept 12, 1983	"	"	"	"	Matthew B. Balton, et al a S.C. Pto.	1625	102	60,000 ^{.00}	Lot 117 Rockfield East Sub I
8511 Sept 12, 1983	"	"	"	"	Beechwood Properties	1625	177	108,000 ^{.00}	Lot 62 Michaux Dr. Club 7000
8452 Sept 12, 1983	"	"	"	"	Glenn M. Pace, et al	Re-Record 1625	95		Mtg. assigned to S.C. State Housing Authority. In mtg see REM Bk 1599 p. 938
"	"	"	"	"	"	Re-Record 1625	95		Concurrent Mtg. Bk 1622 p. 380 - Re- Record Bk 1625 p. 88
"	"	"	"	"	"	Re-Record 1625	95		

INDIRECT or MORTGAGEE Index to Real Estate Mortgages — Greenville County, S. C.


 Open at Proper Tab according to First Letter or Letters of Name and refer to Buff Sub-Index sheet for page reference.

10
 (I)

FILE NUMBER DATE OF RECORD	MORTGAGEES FAMILY NAMES	GIVEN NAMES ABCDEFGHIJ	GIVEN NAMES JKLMNO	GIVEN NAMES PQRSTUVWXYZ	MORTGAGORS	BOOK	PAGE	Amount	BRIEF DESCRIPTION, LOCATION, ETC. (Not Warranted)
8626 Sept. 13, 1983	Security	Federal S	& L Assn.	of D.C.	Olin J. Coker	1625	402	45,000	Murray, Dr. Mauldin Lat Cor. Miller Rd. &
8681 Sept. 14, 1983	"	"	"	"	Prestige Bldg of ²⁶⁶ Wille	1625	462	105,000	also Lat. also Int. in Driveway Lat Hudson Rd. Butler, Jr.
8793 Sept. 15, 1983	"	"	"	"	Stephen D. Allee, et al	1625	686		Corp. In mtg. see REM bk. 1604 Pg. 856 mtg. assigned to M&S C mtg. Marketing
"	"	"	"	"	" " "	1625	687		as Tr. In mtg. see REM bk. 1604 Pg. 856 mtg. assigned to Bankers Trust of S.C.
8793 Sept. 15, 1983	"	"	"	"	W. J. Jordan, Jr., et al	1625	688		In mtg. see REM bk. 1613 Pg. 988 mtg. assigned to M&S C mtg. Marketing Corp.
"	"	"	"	"	" " "	1625	689		Trustee. In mtg. see REM bk. 1613 Pg. 988 mtg. assigned to Bankers Trust of S.C. as
8793 Sept. 15, 1983	"	"	"	"	William A. Alford, Jr., et al	1625	690		In mtg. see REM bk. 1613 Pg. 896 mtg. assigned to M&S C mtg. Marketing Corp.
"	"	"	"	"	" " "	1625	691		Trustee. In mtg. see REM bk. 1613 Pg. 896 mtg. assigned to Bankers Trust of S.C. as
8793 Sept. 15, 1983	"	"	"	"	James Barclay Mill, et al	1625	692		mtg. assigned to M&S C mtg. Marketing
"	"	"	"	"	" " " "	1625	692		Corp. In mtg. see REM bk. 1604 Pg. 550 Re-Record bk. 1612 Pg. 359
8793 Sept. 15, 1983	"	"	"	"	" " " "	1625	693		mtg. assigned to Bankers Trust of S.C.
"	"	"	"	"	" " " "	1625	693		as Trustee. In mtg. see REM bk. 1604 Pg. 550 Re-Record bk. 1612 Pg. 359
8793 Sept. 15, 1983	"	"	"	"	Christopher G. Ebert	1625	694		Corp. In mtg. see REM bk. 1604 Pg. 867 mtg. assigned to M&S C mtg. Marketing
"	"	"	"	"	" " "	1625	695		Trustee. In mtg. see REM bk. 1604 Pg. 867 mtg. assigned to Bankers Trust of S.C. as
8793 Sept. 15, 1983	"	"	"	"	William D. Link, et al	1625	696		mtg. assigned to M&S C mtg. Marketing Corp.
"	"	"	"	"	" " "	1625	696		In mtg. see REM bk. 1604 Pg. 405 Re-Record bk. 1611 Pg. 617

INDIRECT or MORTGAGEE Index to Real Estate Mortgages — Greenville County, S. C.



Open at Proper Tab according to First Letter or Letters of Name and refer to Buff Sub-Index sheet for page reference.

FILE NUMBER DATE OF RECORD	MORTGAGEES FAMILY NAMES	GIVEN NAMES ABCDEFGHIJ	GIVEN NAMES KLMNO	GIVEN NAMES PQRSTUVWXYZ	MORTGAGORS	BOOK	PAGE	Amount	BRIEF DESCRIPTION, LOCATION, ETC. (Not Warranted)
8793 Sept. 15, 1983	Security	Federal S & L Assn.		45C	William D. Leach, et al	1625	697		mtg. assigned to Bankers Trust of S.C. as Trustee. In mtg. see REM Bk 1604 Pg 465 Re-Record Bk 1601 Pg 117
"	"	"	"	"	" " "	1625	697		Corp. In mtg. see REM Bk 1600 Pg 494
8793 Sept. 15, 1983	"	"	"	"	Rhett C. McCraw, Jr.	1625	698		mtg. assigned to M&ZC mtg. Marketing Trustee. In mtg. see REM Bk 1600 Pg 494
"	"	"	"	"	" " "	1625	699		mtg. assigned to Bankers Trust of S.C. as Corp. In mtg. see REM Bk 1609 Pg 192
8793 Sept. 15, 1983	"	"	"	"	Wallace A. Mullinax, Jr.	1625	700		mtg. assigned to M&ZC mtg. Marketing Trustee. In mtg. see REM Bk 1609 Pg 192
"	"	"	"	"	" " "	1625	701		mtg. assigned to Bankers Trust of S.C. as Corp. In mtg. see REM Bk 1604 Pg 873
8793 Sept. 15, 1983	"	"	"	"	Jean C. Payne	1625	702		mtg. assigned to M&ZC mtg. Marketing Trustee. In mtg. see REM Bk 1604 Pg 873
"	"	"	"	"	" " "	1625	703		mtg. assigned to Bankers Trust of S.C. as
8969 Sept. 16, 1983	"	"	"	"	Peace - Hazard Assoc. ^{a.s. ch. 115.}	1626	20	300,000	1.30 Acres Millers Ave. (cont. 25)
9062 Sept. 16, 1983	"	"	"	"	Larry J. Smith, et al	1626	206		In mtg. see REM Bk 1601 Pg 200
9142 Sept. 19, 1983	"	"	"	"	Richard S. Triplett, et al	1626	214	24,500	mtg. assign. S.C. State Housing Auth. Union Bleachery Lot 15, Dexter Ave.
9522 Sept. 21, 1983	"	"	"	"	Donna Manon, et al	1626	748	10,000	Lot
10968 Oct. 3, 1983	"	"	"	"	L. G. L. Investments, ^{Pk.} a.s.c.	1628	900	140,000	Lot, also mt. in easement
10892 Oct. 3, 1983	"	"	"	"	W. Lully Johnson, et al	1628	951	90,750	Re-Record see REM Bk 1593 Pg 236 Lot Lettingwood St. for Orig. Mtg.
10929 Oct. 3, 1983	"	"	"	"	William J. White, et al	1628	688		Assumption agreement with Release
"	"	"	"	"	" " "	1628	688		In mtg. see REM Bk 1600 Pg 9 & Re-Record Bk 1606 Pg 794

INDIRECT or MORTGAGE ^{EE} Index to Real Estate Mortgages — Greenville County, S. C.

(J)

Open at Proper Tab according to First Letter or Letters of Name and refer to Buff Sub-Index sheet for page reference.

FILE NUMBER	MORTGAGORS	GIVEN NAMES	GIVEN NAMES	GIVEN NAMES	MORTGAGEES	BOOK	PAGE	Amount	BRIEF DESCRIPTION, LOCATION, ETC. (Not Warranted)
DATE OF RECORD	FAMILY NAMES	ABCDEFGHIJ	IJKLMNO	PQRSTUVWXYZ					
11361 Oct. 5, 1983	Security	Federal S	& L Assn	J.S.C.	John H. Young, et al	1629	447		In mtg. see REM Bl. 1604 pg. 490 mtg. assigned to Fed Nat'l mtg. assn.
12083 Oct. 12, 1983	"	"	"	"	Thomas M. Hall, et al	1630	475	72,500	Der. A Gower Estab. Lot 12 Winfield & Selburn Rds.
12427 Oct. 14, 1983	"	"	"	"	Alvin W. Green, Jr.	1630	913	17,500	Sp Lot Jonesville Rd. Auster
12479 Oct 17, 1983	"	"	"	"	Foothill Delta P. Inc.	1631	14	113,600	Lot 53 Honey Horn Dr. Holly Hill
12506 Oct 17, 1983	"	"	"	"	Jimmy William	1631	64	19,800	1 Acre also easement mills Brandon Plant
13083 Oct 21, 1983	"	Formerly Carolina Fed. S & L Assn	"	"	Nancy S. Kay, et al	1631	721	10,000	Lot 211 Bateen St. Sec 7 Abney
13299 Oct. 24, 1983	"	"	"	"	Donald E. Baltz	1632	23		In mtg. see REM Bl 1449 Pg 296 Release Lot 88 Brookside Ph. I
13335 Oct 24, 1983	"	"	"	"	Foothill Delta P. Inc.	1632	179		Reg. In Mtg. see REM Bl 1616 Pg 480 Release Unit 23, Holly Towne Hwy. Leg
13837 Oct. 27, 1983	"	"	"	"	Leighton Russell Truex	1632	786	20,000	Devergen place Lot 23 Devergen Place "Da. I"
14536 Nov 2, 1983	"	Formerly Carolina Fed. S & L Assn	"	"	Henry D. Davis, et al	1633	873	54,900	Lot Painters Road
14795 Nov. 4, 1983	"	Formerly Carolina Fed. S & L Assn	"	"	Ladson J. Gallivan	1634	245		In mtg. see REM Bl 1528 Pg 709 mtg. assigned to Fed. Nat'l mtg. assn.
14795 Nov. 4, 1983	"	Formerly Carolina Fed. S & L Assn	"	"	Francis W. Nager, et al	1634	246		In mtg. see REM Bl 1542 Pg 779 mtg. assigned to Fed. Nat'l mtg. assn.
14795 Nov. 4, 1983	"	Formerly Carolina Fed. S & L Assn	"	"	Sandra Cobb Miller	1634	247		In mtg. see REM Bl 1552 Pg 650 mtg. assigned to Fed. Nat'l mtg. assn.
14795 Nov. 4, 1983	"	Formerly Carolina Fed. S & L Assn	"	"	Paul Douglas Camp Marks Jr. et al	1634	248		In mtg. see REM Bl 1554 Pg 196 mtg. assigned to Fed. Nat'l mtg. assn.
14795 Nov. 4, 1983	"	Formerly Carolina Fed. S & L Assn	"	"	James C. Kripkean, et al	1634	249		In mtg. see REM Bl 1548 Pg 691 mtg. assigned to Fed. Nat'l mtg. assn.
14795 Nov. 4, 1983	"	Formerly Carolina Fed. S & L Assn	"	"	Richard A. Rude, et al	1634	250		see REM Bl 1557 Pg 333 R. Record 1552 Pg 544 mtg. assigned to Fed. Nat'l mtg. assn. In mtg.

INDIRECT or MORTGAGE Index to Real Estate Mortgages — Greenville County, S. C.

Open at Proper Tab according to First Letter or Letters of Name and refer to Buff Sub-Index sheet for page reference.

FILE NUMBER	MORTGAGORS	GIVEN NAMES	GIVEN NAMES	GIVEN NAMES	MORTGAGEES	BOOK	PAGE	Amount	BRIEF DESCRIPTION, LOCATION, ETC.
DATE OF RECORD	FAMILY NAMES	ABCDEFGHIJ	IJKLMNO	PQRSTUVWXYZ				(Not Warranted)	
14795 Nov. 4, 1983	Security	Formerly Carolina Fed. S & L Assn			Kenly M. Noel, et al	1634	251		In mtg. see REM BK 1529 Pg 580 mtg. assigned to Fed. Nat'l Mtg. Assn.
15428 Nov 10, 1983	"	Federal S & L Assn of S.C.			Beechwood Properties	1634	825	152,000	Lot 2 McDaniel Ave.
15791 Nov. 15, 1983	"	"	"	"	Joseph R. Porter, et al	1635	366	14,000	Lot 1 East Faring Rd. Zeno Pt "Sugar Creek"
15994 Nov 16, 1983	"	"	"	"	Jeffrey W. McCulloch	1635	604	22,000	Lot 215 Sec. I Map IV
16045 Nov. 16, 1983	"	"	"	"	Northgate Trace Joint Venture	1635	726		In mtg. see REM BK 1620 Pg. 698 Release Unit 16 Northgate Trace
15999 Nov. 16, 1983	"	"	"	"	Foot Hills Delta P. Inc.	1635	732		In mtg. see REM BK 1610 Pg. 480 Release Unit 22 Holly Lane H. P. K.
16269 Nov. 18, 1983	"	"	"	"	Donald E. Duncan, et al	1636	40	4,650	Hills Sec II Lot 17 Cusumburg Dr. Centerburg Corp. In mtg. see REM BK 1583 Pg 368
16609 Nov 22, 1983	"	Was Carolina Fed. S & L Assn	"	"	Jane H. Casadei	1636	484		Mtg assigned to Fed. Home Loan Mtg Corp. In mtg. see REM BK 1503 Pg 362
16609 Nov. 22, 1983	"	Was Carolina Fed S & L Assn.	"	"	Francis J. Dennis, et al	1636	485		Mtg assigned to Fed. Home Loan Mtg Corp. In mtg. see REM BK 1584 Pg 179
16609 Nov. 22, 1983	"	Was Carolina Fed S & L Assn.	"	"	David E. Stewart, et al	1636	486		Mtg. assigned to Fed. Home Loan Mtg Corp. In mtg. see REM BK 1520 Pg 770
16609 Nov. 22, 1983	"	Was Carolina Fed. S & L Assn	"	"	Richard A. Rhame, et al	1636	487		Mtg. assigned to Fed. Home Loan Mtg Corp. In mtg. see REM BK 1522 Pg 441
16838 Nov. 23, 1983	"	"	"	"	Marsha Robinson Bower	1636	489		Mtg. assigned to Fed. Home Loan Mtg Corp. In mtg. see REM BK 1522 Pg 441
16964 Nov 25, 1983	"	"	"	"	Franklin Enterprises, Inc.	1636	836	98,400	Sec II Holly Lane Lot 122 Chestnut Oaks Cir. Ph. III
17063 Nov. 28, 1983	"	"	"	"	Kathryn Williams, et al	1637	08	63,150	Regime Unit 17 Northgate Trace Joint Prop.
17351 Nov. 30, 1983	"	"	"	"	Peter M. Goodson, et al	1637	173	135,000	Rickenbacker Rd. Airport Village Farm Pt. lots 67A, 67, 66A, 66 & 65A
	"	"	"	"	Alan J. Krueger, et al	1637	615	86,900	Sec. 2 Lot 530 Sugar Creek, Map 4

INDIRECT or MORTGAGEE Index to Real Estate Mortgages — Greenville County, S. C.

Open at Proper Tab according to First Letter or Letters of Name and refer to Buff Sub-Index sheet for page reference.

(K)

FILE NUMBER DATE OF RECORD	MORTGAGEES FAMILY NAMES	GIVEN NAMES ABCDEFGHIJ	GIVEN NAMES JKLMNO	GIVEN NAMES PQRSTUVWXYZ	MORTGAGORS	BOOK	PAGE	Amount	BRIEF DESCRIPTION, LOCATION, ETC. (Not Warranted)
17369 Nov 30, 1983	Security	Federal S	& L Assn.		Northgate ^{Venture} Trace Joint	1637	682		In mtg. re REM Ch 1597 Pg 732 Release Unit 11 Northgate Trace
17826 Dec 2, 1983	"	"	"		Northgate ^{Venture} Trace Joint	1638	382		In mtg. re REM Ch. 1620 pg. 698 Release Unit 17 Northgate Trace
18215 Dec 7, 1983	"	"	"		The Vista L. Ave.	1638	852	78,000	Lot 30.5 Sweeney Rd. Sec 14
18329 Dec 8, 1983	"	"	"		Curtis E. Elmore et al	1639	9	65,000	Wood. Sec 11 Mauldin Lot 121 Belden Creek Dr. Granite
18396 Dec 8, 1983	"	"	"		Northgate ^{Venture} Trace Joint	1639	72	192,800	Trace H. P. Reg. Units 12, 13, 14 & 15 Northgate
18601 Dec 12, 1983	"	"	"		Southside Delta P. Ave.	1639	362	332,400	8 Units Holly Grove H.A. Proj. Reg REM Ch 1474 Pg 995
18677 Dec 12, 1983	"	Formerly Carolina Fed. S. & L. Assn.	"	"	Alan H. Davison, et al	1639	474		Mortgage Agreement - In mtg. re
19008 Dec 14, 1983	"	Fed. S. & L. Assn.	"	"	Joseph E. McMullen et al	1639	893	125,000	Lot 3 Fisher Rd. Stone Arch
19168 Dec 15, 1983	"	"	"	"	Lewis C. Barber, et al	1640	143	265,000	.92 ac.
19170 Dec 15, 1983	"	"	"	"	Joseph D. Fazio, Sr.	1640	155	20,000	"Kinshale" Lot 58 South Valley Lane
19188 Dec 15, 1983	"	"	"	"	Matthew Z. Orsini, et al	1640	218	30,000	Crossville Lot 7 & pt. lot 6 Marrow St.
19754 Dec 21, 1983	"	"	"	"	Roger D. Finch,	1640	891	14,000	"Pine Knoll Forest." Lot 17 & pt lot 16 Millbrook Ct.
20162 Dec 27, 1983	"	Formerly Carolina Fed. S. & L. Assn.	"	"	Neela J. Vahharie	1641	684		In mtg. re REM Ch. 1515 pg. 601 Release lot 30 Brien Creek Ct.
20281 Dec 28, 1983	"	"	"	"	Walter A. Leonard, et al	1641	738	9,000	Flowerwood Acres Lot 64 Flowerwood Dr. Sec. 2
20309 Dec 29, 1983	"	"	"	"	R. Dennis Hannett, et al	Re-Record 1641	960	120,000	REM Ch. 1624 Pg 632 Lot 55 Asheton. In orig acc.


mu

INDIRECT or MORTGAGEE Index to Real Estate Mortgages — Greenville County, S. C.

()
 Open at Proper Tab according to First Letter or Letters of Name and refer to Buff Sub-Index sheet for page reference.

FILE NUMBER DATE OF RECORD	MORTGAGEES FAMILY NAMES	GIVEN NAMES ABCDEFGHIJ	GIVEN NAMES JKLMNOPQ	GIVEN NAMES RSTUVWXYZ	MORTGAGORS	BOOK	PAGE	Amount	BRIEF DESCRIPTION, LOCATION, ETC. (Not Warranted)
20310 Dec. 29, 1983	Security	Federal S & L Assn.			Prestige Builders of Greenville, Ltd.	Re-Record 1641	969	165,000 ⁰⁰	Lot Hudson Rd. Butler Sp. also lot also pt. in driveway. See orig. rec REM Bd 1629 Pg 462
"	"	"	"	"	"	Re-Record 1641	968		
20311 Dec. 29, 1983	"	"	"	"	Prestige Builders of Greenville, Ltd.	1641	881	100,000 ⁰⁰	Sec. 6 Lot 14 Forester Woods
20380 Dec. 29, 1983	"	"	"	"	Prestige Builders of Greenville, Ltd.	1641	992		G. 2, mtg. on REM Bd 1615 Pg 858 Release Lot 10 Forester Woods Rec
20594 Dec. 30, 1983	"	"	"	"	Carol M. Kinslow	1642	84	49,300 ⁰⁰	City Lots 42 + 43 Monticello
20727 Jan. 3, 1984	"	"	"	"	Robert M. Wiche et al	Re-Record 1642	452	72,000 ⁰⁰	Pl. for inc. on REM Bd 1614 Pg 328 Lot 228 + pt 227 Baywood Drayton
21036 Jan. 5, 1984	"	"	"	"	Dandra M. Webb	Re Record 1642	934	16,600 ⁰⁰	Property Regime Units 8-4 Jaffrow Horizontal
21059 Jan. 5, 1984	"	"	"	"	Prestige Bldrs. of Greenville, Ltd.	1642	951		3/4 mtg. on REM Bd 1615 Pg 858 Release Lot 14 Forester Woods, Sec 6
21175 Jan. 6, 1984	"	"	"	"	E. Long Greene	1642	968	29,200 ⁰⁰	Rodgers Valley etc., Butler Sp. pt. Lot 14 + 15 Maxwell Cir.
21260 Jan. 6, 1984	"	"	"	"	Franklin Enterprises Inc.	Re Record 1636	836	98,400 ⁰⁰	Lot 127 Chestnut Oak Cir. Hill See Plantation Phase II, Sec II orig. subd. bk 1636 pg 836
21363 Jan. 9, 1984	"	"	"	"	Robert A. Kirsh et al	1643	175	92,000 ⁰⁰	Creek Rd. Map 1 Sec. 3 "Sugar Creek" Lot 590 Sugarfield Ct. + Silver
21476 Jan. 10, 1984	"	Formerly Carolina Fed. S. & L Assn.	"	"	Joseph W. Larkin et al	1643	272	29,000 ⁰⁰	Lot 89 Brookside, Sec. II
21517 Jan. 10, 1984	"	"	"	"	L. Jerry Chapman et al	1643	417		Mtg. on REM Bd 1513 Pg 147 Release Lot 6 Northcross. See
21703 Jan. 11, 1984	"	"	"	"	John L. Jolly et al	1643	568	36,100 ⁰⁰	St. Hammonds Lot 29 Cr. E. Jains Rd. + McCraw
21720 Jan. 11, 1984	"	"	"	"	Prestige Bldrs. of Greenville, Ltd.	1643	449		2 1/4 mtg. on REM Bd 1615 Pg 858 Release Lot 1 Forester Woods Sec 6

INDIRECT or MORTGAGEE Index to Real Estate Mortgages — Greenville County, S. C.


 Open at Proper Tab according to First Letter or Letters of Name and refer to Buff Sub-Index sheet for page reference.

(L)

FILE NUMBER DATE OF RECORD	MORTGAGEES FAMILY NAMES	GIVEN NAMES ABCDEFGHIJ	GIVEN NAMES JKLMNO	GIVEN NAMES PQRSTUVWXYZ	MORTGAGORS	BOOK	PAGE	Amount	BRIEF DESCRIPTION, LOCATION, ETC. (Not Warranted)
21954 Jan 12, 1984	Security	Federal	S & L assn.		Design One Enterprises Inc.	1643	633	95,600	Sub 580 Sugar Creek
22225 Jan 17, 1984	"				Jerry D. Davis, et al	Re-Record 1644	156	54,900	REPR Bk. 1633 pg. 873 part Kenter Rd. - for orig su
22166 Jan 17, 1984	"	formerly Caroline	Fed. d + P. assn.		See Smith Co. Inc. et al	1644	193		part 4th mtg. su REM Bk 1514 pg. 915 Release lots 24 + 25 Broadfield West
22611 Jan 20, 1984	"				George W. Barnett et al	1644	690	56,800	Lot 34 string
22693 Jan 20, 1984	"				Northgate Trace Joint Venture	1644	808		for mtg. su REM Bk. 1624 pg. 972 Release Unit 43 Northgate Trace H.P.L.
22771 Jan 23, 1984	"				Restage Bldg. of Dixie Inc. S.C. Ind. Pk.	Re-Record 1644	949	132,000	for mtg. su REM Bk. 1615 pg. 857 Lots 1-14 Fernside wood see 6
22846 Jan 24, 1984	"				Northgate Trace Joint Venture	Re-Record 1644	976	207,000	for Orig. su REM Bk. 1624 pg. 972 Units 40 thru 43 Northgate Trace H.P.L.
22846 Jan 24, 1984	"				Northgate Trace Joint Venture	Re-Record 1644	979	144,000	for Orig. su REM Bk. 1620 pg. 698 Unit 16 17 + 18 Northgate Trace H.P.L.
22846 Jan 24, 1984	"				William Stout Dev. Corp.	Re-Record 1644	982	75,000	for Orig. su REM Bk. 1605 pg. 244 Lot 1 Valley Ct. Village View Blvd
22950 Jan 24, 1984	"				Doyle R. Peace	1645	169	25,125	Lot 90 E. Washington St. East Park
22950 Jan 24, 1984	"				Doyle R. Peace	1645	177	24,750	Lot 91 E. Washington St. East Park
22950 Jan 24, 1984	"				Doyle R. Peace	1645	189	25,500	Lot 92 E. Washington St. East Park
23056 Jan 25, 1984	"				Robert M. Shumaker et al	1645	359	75,000	Lot 97 Knalwood Hgts.
23028 Jan 25, 1984	"				Jayne J. Hall	Re-Record 1645	375	72,500	Lot 12 Winfield Rd. + Selburn Rd. Sec. A. Gower Est. for orig su REM Bk 1630 pg. 475
"	"				" " "	Re-Record 1645	375		Bk 1305 Pg 20 Agreement. for mtg. su REM
23195 Jan 26, 1984	"	formerly Caroline	Fed. d + L assoc.		Charles J. Simon, et al	1645	531		


INDIRECT or MORTGAGEE Index to Real Estate Mortgages — Greenville County, S. C.

(1)

Open at Proper Tab according to First Letter or Letters of Name and refer to Buff Sub-Index sheet for page reference.

FILE NUMBER DATE OF RECORD	MORTGAGEES FAMILY NAMES	GIVEN NAMES ABCDEFGHIJ	GIVEN NAMES JKLMNOPQ	GIVEN NAMES RSTUVWXYZ	MORTGAGORS	BOOK	PAGE	Amount	BRIEF DESCRIPTION, LOCATION, ETC. (Not Warranted)
24017 Feb 3, 1984	Security	Federal	S & L Assn.		Blenn L. McCallough ^{et al}	1646	627	25,000 ⁻⁰⁰	Lot 3
24109 Feb 3, 1984	"	"	"	"	Thomas W. Duinnee ^{et al}	1646	717	45,000 ⁻⁰⁰	Agent Smith Lot 58 Wayne Dr Edwards
24195 Feb 6, 1984	"	"	"	"	Charles R. Hunkeler ^{et al}	1646	824	61,200 ^{.00}	"Broadmoor" Lot 37 Woodbury Cir.
24617 Feb 9, 1984	"	"	"	"	John Reed	Re-Record 1647	425	70,000 ⁻⁰⁰	Sub Div. au Lem Bk 1620 pg. 496 Lot 118 1/2 pts. lots 117 & 119 E. J. Leland
24726 Feb 10, 1984	"	"	"	"	Demora J. Shirley	1647	612	4,000 ⁻⁰⁰	Lot 71 Hull Dr. Augusta Area
25087 Feb 15, 1984	"	"	"	"	Joseph J. Fozio, Jr. ^{et al}	Re-Record 1648	75	20,000 ^{.00}	Sub Div. au Lem Bk 1640 pg. 155 Lot 58 S. Valley In Reverdale
25632 Feb 21, 1984	"	"	"	"	Robert M. Shumaker ^{et al}	1648	800	75,000 ^{.00}	Lot 97 "Knollwood Hgts."
25621 Feb 21, 1984	"	"	"	"	Southhill Delta L. Inc.	1648	812		Sub Div. au Lem Bk 1639 pg. 362 Relian Unit 26 Holly Dawn H.P.C.
25621 Feb 21, 1984	"	"	"	"	Prestige Bldg. of Birch ^{et al}	1648	813		Sub Div. au Lem Bk 1615 pg. 85P Relian Lot 6 Forsythe work. sec.
25621 Feb 21, 1984	"	"	"	"	Southhill Delta L. Inc. ^{et al}	1648	814		Sub Div. au Lem Bk 1639 pg. 262 Relian Unit 25 Holly Dawn H.P.C.
25869 Feb 23, 1984	"	"	"	"	George W. Barnett	Re-Record 1649	16	56,800 ^{.00}	RSN Bk 1644 Pg 690 Lot 3 & 4 Strip In Orig. sec
25967 Feb 23, 1984	"	"	"	"	William O. Crosby, III ^{et al}	1649	98	77,400 ^{.00}	Lot 105 "Colonial Village"
26082 Feb 24, 1984	"	"	"	"	Charles F. Smith ^{et al}	1649	265	32,000 ^{.00}	Acres Lot 54 Meador Ave. Augusta
26215 Feb 27, 1984	"	"	"	"	L. B. L. Investments ^{et al}	Re-Record 1649	409	140,000 ^{.00}	Sub Div. au Lem Bk 1629 pg. 900 Trust also in easement
26317 Feb 27, 1984	"	"	"	"	Richard E. Melcher ^{et al}	1649	519	26,000 ^{.00}	Sec 77 Lot 4 Sandingwood Co. Northwood
26384 Feb 28, 1984	"	"	"	"	Lawrence B. Cadden, Jr. ^{et al}	Re-Record 1649	656	25,650 ^{.00}	Sub Div. au Lem Bk 1612 pg. 277 Lot 102 Kay Dr. Belmont 14 1/2. Hand 24.

INDIRECT or MORTGAGEE Index to Real Estate Mortgages — Greenville County, S. C.


 Open at Proper Tab according to First Letter or Letters of Name and refer to Buff Sub-Index sheet for page reference.

(M)


FILE NUMBER	DATE OF RECORD	MORTGAGEES FAMILY NAMES	GIVEN NAMES ABCDEFGHIJ	GIVEN NAMES JKLMNO	GIVEN NAMES PQRSTUVWXYZ	MORTGAGORS	BOOK	PAGE	Amount	BRIEF DESCRIPTION, LOCATION, ETC. (Not Warranted)
	26578 Feb. 29, 1984	Security	Federal S & L Assn.			James Albert Wadley ^{et al}	1649	948	66,500	"Newman Place" Lot 350 Rosebud Ct. Sec. 15
	26617 Feb. 29, 1984	"	"	"	"	R. Wayne Powell	1649	959	10,000	Colonial Hills Lot 111 Woodliff Dr. Sec. 3
	26735 Mar. 1, 1984	"	"	"	"	Virginia Miller Rodgers	1650	97	66,400	Lot 25 Lansen Dr
	26828 Mar. 1, 1984	"	"	"	"	Robert J. Wilson, III	1650	234	36,000	Part "Blk J" P.D. Lot 115 Lansen Rd East
	26944 Mar. 2, 1984	"	"	"	"	Jefferson P. Morgan	1650	387	20,000	Forest Tr. I Lot 100 Kalkren Ln. Brookwood
	27007 Mar. 2, 1984	"	"	"	"	Doyle R. Peace	Re-Record		25,125	2000 sq. ft. Rem. Bl. 1645 pg. 189 Lot 90 E. Washington St. East Park
	27007 Mar. 2, 1984	"	"	"	"	Doyle R. Peace	Re-Record		24,750	Lot 91 E. Washington St. E. Washington St. E. Park. 700 sq. ft. Rem. Bl. 1645 pg. 177
	27007 Mar. 2, 1984	"	"	"	"	Doyle R. Peace	Re-Record		25,500	2000 sq. ft. Rem. Bl. 1645 pg. 189 Lot 92 E. Washington St. East Park
	27210 Mar. 5, 1984	"	"	"	"	Jeffrey A. Dondoff ^{et al}	1650	643	8,000	St. Lot 42 Elizabeth (4) to Herbert
	27142 Mar. 5, 1984	"	"	"	"	Patricia Ann Cox ^{et al}	1650	733	90,000	Lot 621 Sugar Creek Sec. 111
	27445 Mar. 7, 1984	"	"	"	"	Robert A. Kirsh ^{et al}	1651	132		Mtg. on REM Bl. 1643 pg. 175 Mtg. assigned to JCA Mtg. Corp. In Greenblair
	27859 Mar. 12, 1984	"	"	"	"	Beechwood Properties Inc.	1651	618	96,300	Lot 14 K pt. Lot 13 Orcaula Dr
	27957 Mar. 12, 1984	"	"	"	"	Northgate Lane Joint ^{Venture, S.C. Co. P's.}	Re-Record		192,800	1400 sq. ft. 700 sq. ft. Rem. Bl. 1639 pg. 72 Units 12, 13, 14 & 15 Northgate Lane
	28005 Mar. 13, 1984	"	"	"	"	Robert L. Chironna ^{et al}	1651	744	114,000	Sec. 7 Lot 57 Baythorne Ct. Done Deal
	28082 Mar. 13, 1984	"	"	"	"	Charles F. Smith ^{et al}	Re-Record		32,000	2000 sq. ft. Rem. Bl. 1649 pg. 265 Lot 54 Meador Ave. Augusta Area

INDIRECT or MORTGAGEE Index to Real Estate Mortgages — Greenville County, S. C.

Open at Proper Tab according to First Letter or Letters of Name and refer to Buff Sub-Index sheet for page reference.

FILE NUMBER DATE OF RECORD	MORTGAGEES FAMILY NAMES	GIVEN NAMES ABCDEFGHIJ	GIVEN NAMES KLMNO	GIVEN NAMES PQRSTUVWXYZ	MORTGAGORS	BOOK	PAGE	Amount	BRIEF DESCRIPTION, LOCATION, ETC. (Not Warranted)
28006 Mar 13, 1984	Security	Federal S & L Assn.			William L. Cox et al Sub 6 - Inc.	1651	752	71,900 ^{.00}	Sec 3 Lot 2 Bendingwood Cir. Northwood per REM Ch. 1550 pg. 834
28093 Mar 13, 1984	"	"			Fountain Inn Fed &	1651	818		Release lot 3 Ft. Inn - per mtg.
28016 Mar 13, 1984	"	"			William O. Crosby et al	1651	957		for mtg. see REM Bl. 1649 pg. 98 mtg. assigned to F.C.A. Mtg. Corp
28016 Mar 13, 1984	"	"			James Dellert Wadley et al	1651	958		for mtg. see REM Bl. 1649 pg. 940 mtg. assigned to F.C.A. Mtg. Corp
28235 Mar 14, 1984	"	"			Prestige Bldg. of Birnie, Ltd.	1652	128		for mtg. see REM Ch. 1615 pg. 858 Release lot 4 Fountain wood, sec 6
28235 Mar 14, 1984	"	"			Prestige Bldg. of Birnie Ltd.	1652	129		for mtg. see REM Bl. 1615 pg. 858 Release lot 3 Fountain wood, sec 6
28716 Mar 19, 1984	"	"	"	"	Robert J. Wilson, III et al J.A.S.C. Ben Pla.	1652	718	35,000 ^{.00}	also mt in alley Lot 64 Overbrook Cir.
28744 Mar 19, 1984	"	"	"	"	L. S. L. Investments	Re-Record		140,000 ^{.00}	Lot also mt. in Easement
"	"	"	"	"	" " "	Re-Record			for orig per REM Bl. 1628 pg. 980 Re Record Bl. 1649 pg. 409
28874 Mar 20, 1984	"	"			Virginia Miller Rodgen	1652	971		for mtg. see REM Bl. 1650 pg. 94 mtg. assigned F.C.A. Mtg. Corp.
28874 Mar 20, 1984	"	"			Paul A. Lewis et al	1652	972		for mtg. see REM Bl. 1650 pg. 723 mtg. assigned F.C.A. Mtg. Corp.
28874 Mar 20, 1984	"	"			Charles F. Smith et al	1652	973		mtg. assigned F.C.A. Mtg. Corp.
"	"	"			" " "	1652	973		for mtg. see REM Bl. 1649 pg. 265 Re-record Bl. 1651 pg. 876
28874 Mar 20, 1984	"	"			Richard E. Melcher, et al	1652	974		for mtg. see REM Bl. 1649 pg. 519 mtg. assigned to F.C.A. Mtg. Corp.
29048 Mar 21, 1984	"	"	"	"	Jeffrey H. Wiles	1653	79	42,000 ^{.00}	"Quincy Alley" Lot 70 Oak Dr. Sec. 1

INDIRECT or MORTGAGEE Index to Real Estate Mortgages — Greenville County, S. C.


 Open at Proper Tab according to First Letter or Letters of Name and refer to Buff Sub-Index sheet for page reference.

(7)

FILE NUMBER DATE OF RECORD	MORTGAGEES FAMILY NAMES	GIVEN NAMES ABCDEFGHIJ	GIVEN NAMES KLMNO	GIVEN NAMES PQRSTUVWXYZ	MORTGAGORS	BOOK	PAGE	Amount	BRIEF DESCRIPTION, LOCATION, ETC. (Not Warranted)
29219 Mar 22, 1984	Security	formerly Caroline Fed. S. & L Assn.			Ingleisle, Inc.	1653	255		For mtg. see Rem Ch. 1540 pg. 133 Mod. & Extn. Agreement -
29219 Mar 22, 1984	"	formerly Caroline Fed. S. & L Assn.			The Vintco Co Inc.	1653	256		For mtg. see Rem Ch. 1530 pg. 294 Mod. & Extn. Agreement -
29219 Mar 22, 1984	"	formerly Caroline Fed. S. & L Assn.			a S. & L. Assn., Inc. Northgate Trace Joint Venture	1653	257		For mtg. see Rem Ch. 1554 pg. 152 Mod. & Extn. Agreement -
29219 Mar 22, 1984	"	formerly Caroline Fed. S. & L. Assn.			Joe W. Hiller	1653	258		For mtg. see Rem Ch. 1538 pg. 331 Mod. & Extn. Agreement -
29219 Mar 22, 1984	"	formerly Caroline Fed. S. & L Assn.			Neela Vakharia	1653	259		For mtg. see Rem Ch. 1515 pg. 601 Mod. & Extn. Agreement -
29353 Mar 23, 1984	"				Richard Thew meet ^{Inc.} Lawson	1653	440	54,400	From 2p. 1.21 Acres Ruddy Fork Rd.
29358 Mar 23, 1984	"				Billy W. Woods et al	1653	444	10,800	1.50 Acres R/W Hwy. 25 "Riverdale"
29590 Mar 26, 1984	"				Joseph D. Fazio, Jr.	1653	761	12,000	Lot 58 South Valley Lane
29830 Mar 28, 1984	"				Ronald D. Robbins, et al	1654	111	20,000	Lot Duncan Rd
30027 Mar 28, 1984	"				Charles F. Davis, Jr.	1654	230	86,000	Map 7, Sec 2 Sugar Creek Lot 456 Sweetwater Rd
30689 Mar 29, 1984	"				Hearthside Homes, Inc.	1654	325	48,000	Arrowood Ct Lot 49 Woodhedge Sec. I
30133 Mar 29, 1984	"				Brown Enterprises of S.C. Inc.	1654	437	27,700	Lot 66 Paris View Dr.
30311 Mar 30, 1984	"				Andrew R. Smith et al	1654	683	94,500	Sec. III Lot 62.8 Sugar Creek map I
36481 Apr 2, 1984	"				Gregory A. Dill, et al	1654	991	47,500	1.7 Acres Duncan Rd.
30540 Apr 2, 1984	"				Jesse L. Williams et al	Re. Record 1655	171	63,150	507 Orig see REM Ch 1637 pg 68 Unit 17 Northgate Trace Hair Leg Bay
36596 Apr 2, 1984	"				Lesley P. Corn, et al	1655	205	48,000	3.66 acres Log Shoals Rd.

INDIRECT or MORTGAGEE Index to Real Estate Mortgages — Greenville County, S. C.


 Open at Proper Tab according to First Letter or Letters of Name and refer to Buff Sub-Index sheet for page reference.

FILE NUMBER DATE OF RECORD	MORTGAGEES FAMILY NAMES	GIVEN NAMES ABCDEFGHIJ	GIVEN NAMES KLMNOPQ	GIVEN NAMES RSTUVWXYZ	MORTGAGORS	BOOK	PAGE	Amount	BRIEF DESCRIPTION, LOCATION, ETC. (Not Warranted)
30709 Apr. 3, 1984	Security	Fed S + L Assn.			John J. Warner, et al	1655	353	99,000	Sugar Creek map I Sec III Pt. lot 607 W. Shallowstone Rd
30682 Apr. 3, 1984	"	"			Gerald E. Stecher, et al	1655	361	10,000	Lot 10 Fairview Woods
30687 Apr. 3, 1984	"	"			John L. Jolly, et al	Re-Record 1655	865	36,100	Kanawha for Bigbee Bk. 1643 p. 562 Lot 29 E. Fair Rd. & N. E. Green St
30707 Apr. 3, 1984	"	"			Edward L. Small, et al	1655	375	10,000	Lot B3 Overton Ave. Cedar Val, 3rd Mtg. du REM Bk. 1606 p. 387
30844 Apr. 3, 1984	"	"			Breakside Lbrs. Inc. et al	1655	561		Release lot 21 Parkside Forest see REM Bk 1651 p. 752
30909 Apr. 4, 1984	"	"			William L. Cox, et al	1655	734		Mtg. assigned to FCA Mtg. Corp. on mtg Mtg. see REM Bk 1646 p. 717
30909 Apr. 4, 1984	"	"			Thomas W. Guinness, et al	1655	737		Mtg. assigned to FCA Mtg. Corp. on "Seven Oaks"
31210 Apr. 6, 1984	"	"			Eugene L. Young, et al	1656	44	74,000	Lot 45 E. Woodburn Dr
31335 Apr. 9, 1984	"	"			Richard A. Hardison, et al	1656	151	60,000	Sugar Creek map 2 Sec III Lot 640 N. Wingfield Rd.
31346 Apr. 9, 1984	"	"			James L. Pettapiece, et al	1656	175	119,750	Sugar Creek map 2 Sec III Lot 762 S. Wingfield Rd.
31384 Apr. 9, 1984	"	"			Allan J. Gwiring, et al	1656	301	77,650	Sugar Creek, sec III map I Lot 610 W. Shallowstone Rd.
31556 Apr. 10, 1984	"	Formerly Carolina Fed. S + L Assn.			Nelson + Putnam Builders, Inc. et al	1656	605		Reg. 3rd Mtg. on REM Bk 1580 p. 36 Release Unit 42 Holly Grove Highways
31565 Apr. 10, 1984	"	"			Prestige Builders of Greenville, et al	1656	646		Release lot 3 Forester Woods Sec. 6. 3rd Mtg. on REM Bk 1615 p. 858
31561 Apr. 10, 1984	"	"			Mark A. Thompson, et al	1656	724		Re-Record Bk 1644 p. 949 3rd Mtg. on REM Bk 1618 p. 89
21803 Apr. 12, 1984	"	"			Design I Enterprises, Inc. et al	Re-Record 1656	899	95,000	Amendment or Modification of Mtg. REM Bk 1643 p. 633 Lot 580 Sugar Creek. 3rd Mtg. see

INDIRECT or MORTGAGEE Index to Real Estate Mortgages — Greenville County, S. C.

Open at Proper Tab according to First Letter or Letters of Name and refer to Buff Sub-Index sheet for page reference.

(0)

FILE NUMBER DATE OF RECORD	MORTGAGEES FAMILY NAMES	GIVEN NAMES ABCDEFGHIJ	GIVEN NAMES JKLMNO	GIVEN NAMES PQRSTUVWXYZ	MORTGAGORS	BOOK	PAGE	Amount	BRIEF DESCRIPTION, LOCATION, ETC. (Not Warranted)
31817 Apr. 12, 1984	Security	Federal S & L Assn.			Rebecca C. Proctor	1656	921	15,000	Tree Plantation - Mt. Sec. III, B Lot 123 Holly Park Ln. Holly
31965 Apr. 13, 1984	"	"			Larry H. Anthony	Re-Record 1657	72	55,000	For. by. see Rem Bd. 1618 p. 958 Lot 181 Chestnutfield Est. Sec 7
32100 Apr. 13, 1984	"	"			Beechwood Properties Inc.	1657	256	98,844	Wood Sec 6 Lot 5 Tall Holly Lane Forest Dr.
32354 Apr. 17, 1984	"	"	"	"	Roger L. Banks, et al	1657	646	68,000	Sec. III Northwood Lot 6 Bendingwood Cir.
32402 Apr. 17, 1984	"	"	"	"	The Vista Co. Inc.	1657	663	90,750	Sec. 15 Lot 354 Newinger Place
32333 Apr. 17, 1984	"	"	"	"	D. P. Seibert, et al	1657	765		for mtg. see Rem Bd. 1618 p. 576 mtg. assigned MGIC mtg. marketing corp.
32333 Apr. 17, 1984	"	"	"	"	D. P. Seibert, et al	1657	766		for mtg. see Rem Bd. 1618 p. 576 mtg. assigned Bankers Trust of S.C. Inc.
32333 Apr. 17, 1984	"	"	"	"	Alan J. Krueger et al	1657	767		for mtg. see Rem Bd. 1637 p. 615 mtg. assigned MGIC mtg. marketing corp.
32333 Apr. 17, 1984	"	"	"	"	Alan J. Krueger et al	1657	768		for mtg. see Rem Bd. 1637 p. 615 mtg. assigned to Bankers Trust of S.C. Inc.
32333 Apr. 17, 1984	"	"	"	"	Patricia F. Townsend	1657	769		for mtg. see Rem Bd. 1616 p. 709 mtg. assigned MGIC mtg. marketing corp.
32333 Apr. 17, 1984	"	"	"	"	Patricia F. Townsend	1657	770		for mtg. see Rem Bd. 1616 p. 709 mtg. assigned to Bankers Trust of S.C. Inc.
32512 Apr. 18, 1984	"	formerly Carolina Fed. S. & L. Assn.			Premier Investment Co. Inc.	1657	761		see Rem Bd. 1484 p. 310 Mod. & Extn. Agreement - for mtg.
32512 Apr. 18, 1984	"	"	"	"	Premier Investment Co. Inc.	1657	777		see Rem Bd. 1553 p. 132 Mod. & Extn. Agreement - for mtg.
32512 Apr. 18, 1984	"	formerly Carolina Fed. S. & L. Assn.			Premier Investment Co. Inc.	1658	40		Rem Bd 1567 p. 578 Mod. & Extn. Agreement. for mtg. see
32568 Apr. 18, 1984	"	"	"	"	Prestige Bldg. of Greenville, Inc.	1657	876		mtg. see Rem Bd 1615 p. 858 Releasd 1644 p. 949 Release Lot 5 Jamieson Woodhouse Ln. in
32503 Apr. 18, 1984	"	formerly Carolina Fed. S. & L. Assn.			Honey A. Swenney, et al	1657	899		Exempt. for mtg. see Rem Bd 1279 p. 911 Release Lot 5 Navin Rd. North of also

INDIRECT or MORTGAGEE Index to Real Estate Mortgages — Greenville County, S. C.

()
 Open at Proper Tab according to First Letter or Letters of Name and refer to Buff Sub-Index sheet for page reference.

FILE NUMBER DATE OF RECORD	MORTGAGEES FAMILY NAMES	GIVEN NAMES ABCDEFGHIJ	GIVEN NAMES KLMNOP	GIVEN NAMES QRSTUVWXYZ	MORTGAGORS	BOOK	PAGE	Amount	BRIEF DESCRIPTION, LOCATION, ETC. (Not Warranted)
32739 Apr. 19 1984	Security	Federal S & L Assn,		J.P.C.	William Street Dev. Corp.	1658	199		29 th mtg. du Lem Bl. 1605 pg. 244 Release Unit 1-A Village Green
3288 Apr. 20 1984	"	"	"	"	Peace - Nazard Assoc.	1658	435	255,000 ^{.00}	Units 1+2 Mills Ave
32901 Apr. 20 1984	"	"	"	"	Carl R. Reinhardt et al	1658	446	40,000 ^{.00}	Lot 12 Sugar Creek Ln + Sugarcone Ct. Sugar Creek map 7
32933 Apr. 20 1984	"	"	"	"	William C. Hollibaugh et al	1658	477	15,000 ^{.00}	Lot 25 Deming Pl. Sec. I
32975 Apr. 23 1984	"	"	"	"	Norman M. Watkins et al	1658	592	30,000 ^{.00}	Lot 3
33034 Apr. 23 1984	"	"	"	"	Melvin J. Flint et al	1658	694	59,850 ^{.00}	"Devenge Place" Lot 111 Longstreet Dr. Sec. 2
32995 Apr. 23 1984	"	"	"	"	Andrew R. Smith et al	1658	635		Mtg. au Lem Bl. 1654 pg. 683 Mtg. original JCA Mtg. Corp. In
32995 Apr. 23 1984	"	"	"	"	John J. Warner et al	1658	636		In mtg. du Lem Bl. 1655 pg. 353 Mtg. assigned JCA Mtg. Corp
33203 Apr. 24 1984	"	"	"	"	Larry A. Cohen Jr.	1658	893	5,000 ^{.00}	Lot 5 N. Main St. Leazer East
33208 Apr. 24 1984	"	"	"	"	W. Marshall Green Jr.	1658	920	18,500 ^{.00}	287 th River Augusta R.D. Greenville
33152 Apr. 24 1984	"	"	"	"	Peace - Nazard Assoc.	1658	994		In mtg. au Lem Bl. 1626 pg. 20 Release Unit 1+2 Mills Ave.
33441 Apr. 26 1984	"	"	"	"	Beechwood Properties Inc.	1659	237	56,000 ^{.00}	Unit 2 Holly Terrace No. Prop. Reg.
33564 Apr. 26 1984	"	"	"	"	foothills Delta P. Inc.	1659	418		Reg. In mtg. au Lem Bl. 1639 pg. 362 Release Unit 29 Holly Terrace Horiz Prop
33777 Apr. 27 1984	"	"	"	"	Linda L. Unger	1659	745	27,000 ^{.00}	"Belmont Hgts" Lot 23 Conley St. Sec. 2
33845 Apr. 30 1984	"	"	"	"	Benson Hecker et al	1659	824	69,500 ^{.00}	Hilldale Hgt. Lots 15+16 + pt. lot 14 Crestline Rd.

INDIRECT or MORTGAGEE Index to Real Estate Mortgages — Greenville County, S. C.

Open at Proper Tab according to First Letter or Letters of Name and refer to Buff Sub-Index sheet for page reference.

(P)


FILE NUMBER DATE OF RECORD	MORTGAGEES FAMILY NAMES	GIVEN NAMES ABCDEFGHIH	GIVEN NAMES IJKLMNO	GIVEN NAMES PQRSTUVWXYZ	MORTGAGORS	BOOK	PAGE	Amount	BRIEF DESCRIPTION, LOCATION, ETC. (Not Warranted)
33969 Apr. 30, 1984	Security	formerly Caroline FEDERAL S & L Assn			Premier Investment Co. Inc.	1655	807		2 nd mtg. see Rem Bk. 1484 pg. 310 Release lot 14 Quail Ridge Sec II
33970 Apr. 30, 1984	"	formerly			"	1655	807		1 st mtg. see Rem Bk. 1484 pg. 310 Release lot 19 Quail Ridge Sec II
34214 May 1, 1984	"	Fed S & L Assoc.			Patricia Ann Poole	1660	368	51,000	Tract 95 Jamestowne II Woods
34031 May 1, 1984	"	"			Jeff L. Cudd, et al	1660	150	83,000	Lot 8 Binnam Ct. Binnam Mtg. see Rem Bk 1514 pg 915
34083 May 1, 1984	"	formerly Carolina Fed.			Dee Smith Co. Inc. et al	1660	348		Extn + modification agreement. For Dr. also lot 6 Edgewood Rd.
34232 May 2, 1984	"	"			Harold B. Kimball et al	1660	444	45,000	Lot 4 on Parkersville Rd + Richwood
34580 May 4, 1984	"	"			David B. Gray, et al	1660	987	16,500	Lot 16 Cornith Ave. Mills
34998 May 8, 1984	"	"			Daynell W. Lindsey	1661	505	26,400	Lot 5 Edgewood Dr. Pines 2 nd mtg. see Rem Bk. 1656 pg. 151
34907 May 8, 1984	"	"			Richard A. Hardison	1661	609		Mtg. assigned to FCA Mtg. Corp. 1 st mtg. see Rem Bk. 1658 pg. 125
34907 May 8, 1984	"	"			James J. Pettapiece et al	1661	610		Mtg. assigned FCA Mtg. Corp.
36709 May 14, 1984	"	"			John L. Warner, et al	Re-Record 1663	477	99,000	Lot 607 W. Shallowstone Rd. Sugar Creek Sec. 3. 2 nd mtg. see Rem Bk 1655 by 353, also Straps
36397 May 18, 1984	"	"			David L. Naramore	1663	390	35,000	Lot 37
36418 May 18, 1984	"	"			Richwood Properties Inc.	1663	448	100,000	Sec. 6 St. 13 Lolly Lane, Forestwood
36527 May 21, 1984	"	"			Christina J. McQueen	1663	542	5,488	Field Lot 9 Old Farm Bundy Rd. Saluda Mtg. see Rem Bk 1656 pg 301
36683 May 22, 1984	"	"			Allan J. Quiring et al	1663	837		Mtg. assigned FCA Mtg. Corp. Inc

INDIRECT or MORTGAGEE Index to Real Estate Mortgages — Greenville County, S. C.

Open at Proper Tab according to First Letter or Letters of Name and refer to Buff Sub-Index sheet for page reference.

FILE NUMBER DATE OF RECORD	MORTGAGEES FAMILY NAMES	GIVEN NAMES ABCDEFGHIJ	GIVEN NAMES KLMNOP	GIVEN NAMES QRSTUVWXYZ	MORTGAGORS	BOOK	PAGE	Amount	BRIEF DESCRIPTION, LOCATION, ETC. (Not Warranted)
36856 May 23, 1984	Security	Fed. St. L. Assoc. of S.C.			Prudige Bldg. of Greenville	1664	23		Release lat 13 Forester Woods Sec 6 2nd mtg. see R.E.M. Bk. 1615 Pg. 858 O.R. record 1644 Pg. 948
"	"	"	"	"	"	1664	23		
36925 May 23, 1984	"	"	"	"	Foothill Delta P. Inc.	1664	53		2nd mtg. see R.E.M. Bk. 1639 Pg. 362 Release Unit 30 Holly 2nd 14-P.K.
37662 May 30, 1984	"	"	"	"	David Parks, et al	1665	59	.00	Park - Grant Sp. Lot 32 Blossom Dr. Kennedy
37644 May 30, 1984	"	"	"	"	Donald O. Hurst, et al	1665	153	.00	University Circle Lot 24 Blythwood Dr.
37728 May 30, 1984	"	"	"	"	Gary W. Woods	1665	292	.00	Lot 14 Green St.
38077 June 1, 1984	"	"	"	"	Lisa D. Mc Kennon	1665	802	.00	Lot 18 Buncombe Rd. Lower Est. Sec 2
38379 June 4, 1984	"	"	"	"	Jane M. Moore et al	1666	221	28,000	Lot 472 Fernside Rd. Assoc. 2nd mtg. see R.E.M. Bk. 1643 Pg. 175
38306 June 4, 1984	"	"	"	"	Robert A. Kish, et al	1666	184		mtg. original American Savings & Loan Assoc. 3rd mtg. see R.E.M. Bk. 1649 Pg. 940
38306 June 4, 1984	"	"	"	"	James Dalbert Wadley	1666	196		mtg. original American Savings & Loan Assoc. 2nd mtg. see R.E.M. Bk. 1649 Pg. 98
38306 June 4, 1984	"	"	"	"	William O. Crosby, et al	1666	197		mtg. original American Savings & Loan Assoc. 3rd mtg. see R.E.M. Bk. 1649 Pg. 519
38306 June 4, 1984	"	"	"	"	Richard E. Melcher	1666	198		mtg. original American Savings & Loan Assoc. 2nd mtg. see R.E.M. Bk. 1650 Pg. 97
38306 June 4, 1984	"	"	"	"	Virginia Miller Rodgers	1666	199		mtg. original American Savings & Loan Assoc. 3rd mtg. see R.E.M. Bk. 1651 Pg. 752
38306 June 4, 1984	"	"	"	"	William L. Cox, et al	1666	201		mtg. original American Savings & Loan Assoc. 2nd mtg. see R.E.M. Bk. 1654 Pg. 683
38307 June 4, 1984	"	"	"	"	Andrew R. Smith, et al	1666	204		mtg. original American Savings & Loan see R.E.M. Bk. 1634 Pg. 825
38307 June 4, 1984	"	"	"	"	Beechwood Properties Inc.	1666	309		Mod. & Extn. Agreement 2nd mtg.

INDIRECT or MORTGAGEE Index to Real Estate Mortgages — Greenville County, S. C.


 Open at Proper Tab according to First Letter or Letters of Name and refer to Buff Sub-Index sheet for page reference.

(0)

FILE NUMBER DATE OF RECORD	MORTGAGES FAMILY NAMES	GIVEN NAMES ABCDEFGH	GIVEN NAMES IJKLMNO	GIVEN NAMES PQRSTUVWXYZ	MORTGAGORS	BOOK	PAGE	Amount	BRIEF DESCRIPTION, LOCATION, ETC. (Not Warranted)
38307 June 4, 1984	Security	Federal S	& L Assn.		Williams Street Dev Corp	1666	310		Mtg. on REM at 1605 Rg 244 Mod. & Extn. Agreement 2m
38637 June 6, 1984	"	"	"	"	Ray E. Chastain et al	1666	617	5,000 ^{.00}	Lot 38
38665 June 6, 1984	"	formerly Caroline Fed. S.	& L. Assn.		Northgate Ince ^{Venture} joint	1666	726		For mtg. on Lem Pl. 1554 Rg. 152 Release Unit 34 Northgate Ince -
38655 June 6, 1984	"	"	"	"	Foothills Delta P. Inc	1666	637		For mtg. on Lem Bk. 1639 Rg. 362 Release Unit 28 Hill Lane N.P.C.
39043 June 11, 1984	"	"	"	"	Lisa D. Mc Kinnon	Re-Record 1667	136	31,100	For Orig. on Lem Bk. 1665 Rg. 802 Lot 48 Buncombe Rd.
39115 June 11, 1984	"	"	"	"	Debra Lynn Lawler	1667	174	38,150 ^{.00}	Lot 1 Cherokee Forest -
40241 June 21, 1984	"	"	"	"	Ronald E. Moore et al	1668	616	5,000 ^{.00}	Lot 5 Mc Swain Garden
40521 June 22, 1984	"	"	"	"	David Parks, et al	Re-Record 1669	9	6,500 ^{.00}	Park 7m Orig. on REM Bk. 1665 Rg 59 Lot 32 Blossom Dr. Kennedy
40587 June 25, 1984	"	"	"	of D.C.	Ronneta J. Rurdick	1669	93	39,425 ^{.00}	Westwood Subd. Austin Sp. Lot 188 Cheyenne Dr. Sec. III.
40581 June 25, 1984	"	"	"	"	Samuel David Channel, et al	1669	90	8,000 ^{.00}	ct. "Plantation East." 1.505 ac. ^{cont} Baling Rd. + Pararoma
40865 June 26, 1984	"	"	"	"	Geneva J. Shirley	1669	398	6,212 ^{.61}	Acres Lot 71 Hull Dr "Augusta"
41207 June 29, 1984	"	"	"	"	Foothills Delta P. Inc.	Re Record 1669	926	113,600 ^{.00}	Plantation In orig on Rem Bk 1631 Rg 14 Lot 53, Ince, et al, Dr. July 1984
41208 June 29, 1984	"	"	"	"	Carol M. Hershaw	Re Record 1669	929	49,300 ^{.00}	See REM Bk 1642 Rg 84 Lots 42+43 Monticello Estate, In orig
41275 June 29, 1984	"	"	"	"	Charles V. Hinton Jr.	1670	64	45,000 ^{.00}	Small Sect Lot 4 Reservoir Ln. Altamont
41333 June 29, 1984	"	"	"	"	Ann Marie Ledger	1670	163	65,000 ^{.00}	Lot 40-1-5 E. Area
410 July 2, 1984	"	"	"	"	Ralph J. Sayer III et al	1670	311	56,000 ^{.00}	Lawn add Lot 5 Pettigrew St Boyce

INDIRECT or MORTGAGEE Index to Real Estate Mortgages — Greenville County, S. C.


 Open at Proper Tab according to First Letter or Letters of Name and refer to Buff Sub-Index sheet for page reference.

FILE NUMBER DATE OF RECORD	MORTGAGEES FAMILY NAMES	GIVEN NAMES ABCDEFGHIJ	GIVEN NAMES KLMNOP	GIVEN NAMES PQRSTUVWXYZ	MORTGAGORS	BOOK	PAGE	Amount	BRIEF DESCRIPTION, LOCATION, ETC. (Not Warranted)
July 2, 1984 71 144	Security	Federal S	& L Assn.	of S.C.	Edward E. Browner, Jr. ^{ital}	1670	394	150,000 ^{.00}	slip easement lot West Stone Ave.
July 2, 1984 166	"	"	"	"	Carl R. Blumenstein ^{ital} a S.C. Rem. Pts.	1670	524	34,476 ^{.07}	Sec. II Forester Woods lot 8 Creekwood Ct.
July 2, 1984 264	"	"	"	"	Peace-Hazard Associates (William M. Lee)	1670	694		mtg. on RFP Bk 1658 Pg 435 Release Unit 1 Miller Lane. In
July 3, 1984 369	"	"	"	"	W. M. Lee	1670	737	150,000 ^{.00}	Sec. III Lot 79, Batts Hollow, Callisia Creek,
July 3, 1984 "	"	"	"	"	William M. Lee	1670	741		mtg. assigned First Fed S & L assoc. of Rochester N.Y. In mtg. see RFP Bk 1670 Pg 737
July 3, 1984 "	"	"	"	"	W. M. Lee	1670	741		
July 3, 1984 669	"	Formerly Carolina Fed S & L Assoc.	"	"	Lesa D. McKeinnon	1671	657		mtg. assigned First Fed S & L of Rochester In mtg. see RFP Bk 1665 Pg 802, Release Bk 1667 Pg 136
July 3, 1984 "	"	"	"	"	" " "	1671	657		see REM Bk 1554 Pg 152 Extn. + Mod. Agree. In mtg
July 3, 1984 672	"	Formerly Carolina Fed S & L Assoc.	"	"	Venture, a S.C. Rem Pts. Northgate Trace Joint	1671	658		see REM Bk 1555 Pg 132 Extn. + Mod. Agree. In mtg
July 6, 1984 672	"	Formerly Carolina Fed S & L Assoc.	"	"	Premier Investment Co. Inc.	1671	660		see REM Bk 1567 Pg 518 Extn. + Mod. Agree. In mtg
July 6, 1984 672	"	Formerly Carolina Fed S & L Assoc.	"	"	Premier Investment Co. Inc.	1671	661		see REM Bk 1643 Pg 633 Extn. + Mod. Agree. In mtg.
July 6, 1984 672	"	Formerly Carolina Fed S & L Assoc.	"	"	Design I Enterprises ^{Inc.}	1671	662		see REM Bk 1530 Pg 294 Extn. + Mod. Agree. In mtg
July 6, 1984 672	"	Formerly Carolina Fed S & L Assoc.	"	"	The Vesta Co. Inc.	1671	663		
July 9, 1984 958	"	"	"	"	By atty in fact Phyllis E. Graybowski Stanley J. Graybowski et al	1671	857	30,000 ^{.00}	Sec. I Lot 23 Plantation Dr. Holly Tree
July 13, 1984 1492	"	"	"	"	James Keith Anderson	1672	491	20,000 ^{.00}	Lot 7 Hudson Acres Mauldin. In mtg. see REM Bk 1404 Pg 975
July 13, 1984 1549	"	Formerly Palmetto S & L Assoc.	"	"	Edwin A. Babb, Sr.	1672	617		Release 0.14 Sec. East Butler Rd.

INDIRECT or MORTGAGEE Index to Real Estate Mortgages — Greenville County, S. C.

Open at Proper Tab according to First Letter or Letters of Name and refer to Buff Sub-Index sheet for page reference.

FILE NUMBER	DATE OF RECORD	MORTGAGEES FAMILY NAMES	GIVEN NAMES ABCDEFGHIJ	GIVEN NAMES KLMNO	GIVEN NAMES PQRSTUVWXYZ	MORTGAGORS	BOOK	PAGE	Amount	BRIEF DESCRIPTION, LOCATION, ETC. (Not Warranted)
	1878 July 17, 1984	Security	Federal S & L Assn.		of D.C.	(W.M.) William M. Lee	Re-Record 1673	28	150,000	Lot 79 on Babbs Hollow + Parish Ch. Collins Creek, Sec. III
	" "	"	"	"	"	"	Re-Record 1673	28		In Orig. see REM 36 1670 pg 737
	1873 July 17, 1984	"	"	"	"	(W.M.) William M. Lee	Re-Record 1673	37		Assignment of mtg. to Fed. Fed.
	"	"	"	"	"	"	Re-Record 1673	37		S. L. J. Rochester, N.Y. - 70 mtg. set Lem Bl. 1670 pg. 737
	"	"	"	"	"	"	Re-Record 1673	37		Re-record Bl. 1673 pg. 28
	2062 July 19, 1984	"	"	"	"	James P. Swiegood et al	1673	276	15,400	3.29 Acre Darby Bldg. Rd.
	2427 July 23, 1984	"	"	"	"	Stanley Drzybowski et al	Re-Record 1673	818	30,000	Lot 23 plantation Mrs. Holly Tree
	"	"	"	"	"	"	Re-Record 1673	818		Plantation Pt III Sec 1 for orig sec REM Bl. 1671 pg 257
	2789 July 26, 1984	"	"	"	"	Samuel M. Moss et al	1674	389	129,555	Sugar bush sec 3 map 7 Lot 605 W. Shallowton Rd.
	2790 July 26, 1984	"	"	"	"	Steven E. Burns	1674	407	20,000	.97 Acre
	2882 July 26, 1984	"	"	"	"	Samuel M. Moss et al	1674	398		In mtg. see Rem Bl. 1674 pg. 389 mtg. assigned First Fed. S & L Assn.
	3413 July 31, 1984	"	"	"	"	Robert E. Collins et al	1675	259	40,000	Knoll Lot 10 Parkview Mill Rd. Parkview
	3458 Aug 1, 1984	"	"	"	"	E. Q. Munson	1675	326	39,500	College Hgts. Lot 916 Auburn Cir.
	3869 Aug 3, 1984	"	"	"	"	Lewis N. McCalney et al	1675	861	8,212	Lot 7 Pinckale Dr.
	4003 Aug 6, 1984	"	"	"	"	Barry Joe McAbie et al	1676	159	82,200	Lot 14 Quail Ridge Sec. II
	4002 Aug 6, 1984	"	"	"	"	Howard Stehen Waddell III et al	1676	165	60,000	Lot 26 Rowley Place

INDIRECT or MORTGAGEE Index to Real Estate Mortgages — Greenville County, S. C.

Open at Proper Tab according to First Letter or Letters of Name and refer to Buff Sub-Index sheet for page reference.

FILE NUMBER DATE OF RECORD	MORTGAGEES FAMILY NAMES	GIVEN NAMES ABCDEFGH	GIVEN NAMES IJKLMNO	GIVEN NAMES PQRSTUVWXYZ	MORTGAGORS	BOOK	PAGE	Amount	BRIEF DESCRIPTION, LOCATION, ETC. (Not Warranted)
4118 Aug 7, 1984	Security	Federal S	& L Assn,		Malcolm B. Knight	1676	340	45,000 ^{.00}	Lot 24 Parvian Est.
4305 Aug 8, 1984	"	"	"	"	Joann E Ladris	1676	626	5,617 ^{.50}	Hgts. Lot 28 Patti Dr. Staunton
4330 Aug 8, 1984	"	"	"	"	Beechwood Properties ^{M.C.} etal	1676	641	100,400 ^{.00}	Forester Woods Sec. 6 Lot 7 Sabalby Lane
4366 Aug 9, 1984	"	"	"	"	Joby E. Abercrombie ^{etal}	1676	720	75,000 ^{.00}	Savie Rd. Oaklawn 2p 6.48 Acres. Con. S.C. Rd. 507
4851 Aug 14, 1984	"	"	"	"	Brookside Way Associates ^{etal}	1677	337		2nd mtg. see REM BK 1606 pg 387 Release 6 lots Brookside Forest 1st mtg. see REM BK 1624 pg 972 Mod. & Extension Agreement
4944 Aug 15, 1984	"	"	"	"	Northgate Trace Joint Venture	1677	498		1st mtg. see REM BK 1620 pg 698 Mod. & Ext. Agreement
4944 Aug 15, 1984	"	"	"	"	Northgate Trace Joint Venture ^{etal}	1677	499		2nd mtg. see REM BK 1656 pg 151 Mtg. assigned American Stk Assoc.
5197 Aug 17, 1984	"	"	"	"	Richard D. Coonan ^{etal}	1677	802	92,800 ^{.00}	Sec. 1-A Lot 73 Silverleaf
5242 Aug 17, 1984	"	"	"	"	Richard A. Hardison ^{etal}	1677	906		2nd mtg. see REM BK 1656 pg 175 Mtg. assigned American Stk Assoc.
5242 Aug 17, 1984	"	"	"	"	James L. Pettapiece ^{etal}	1677	907		1st mtg. see REM BK 1656 pg 175 Mtg. assigned American Stk Assoc.
5405 Aug 20, 1984	"	"	"	"	Lawrence C. Brun ^{etal}	1678	90	91,250 ^{.00}	Plantation 3p 7.1 Acres. Pleasanton Dr.
5367 Aug 20, 1984	"	"	"	"	Joe W. Heller	1678	66		see REM BK 1538 pg 331 Mod. & Ext. Agre. for mtg.
5736 Aug 22, 1984	"	"	"	"	Reggie D. Henry, etal	1678	455	36,000 ^{.00}	Lot 19 Tanglwood Sec II
5951 Aug 23, 1984	"	"	"	"	John C. Minchler	1678	731	51,300 ^{.00}	Lot 17 Forestdale Hgts
5996 Aug 24, 1984	"	"	"	"	Dewey R. Dorsett	1678	780	20,100 ^{.00}	Lot Hydeville Maudlin Austin 7p
5996 Aug 24, 1984	"	"	"	"	Dewey R. Dorsett	1678	782	20,100 ^{.00}	Old Bear Maudlin

INDIRECT or MORTGAGEE Index to Real Estate Mortgages — Greenville County, S. C.

Open at Proper Tab according to First Letter or Letters of Name and refer to Buff Sub-Index sheet for page reference.

(1)

FILE NUMBER	DATE OF RECORD	MORTGAGEES FAMILY NAMES	GIVEN NAMES ABCDEFGH	GIVEN NAMES IJKLMNO	GIVEN NAMES PQRSTUVWXYZ	MORTGAGORS	BOOK	PAGE	Amount	BRIEF DESCRIPTION, LOCATION, ETC. (Not Warranted)
	6042 Aug 24, 1984	Security	Federal S & L Assn			Philip A. Prince, et al	1678	847	25,000	Pd lot 76 Afton Ave. Altavista
	6348 Aug 28, 1984	"	"	"	"	Samuel M. Moss et al	Re-Record 1679	219	129,555	Lot 65 W. Shallowstone del
	6532 Aug 29, 1984	"	"	"	"	Berry Joe McAlister et al	Re-Record 1679	219	89,200	Sugar Creek Sec 10 map 1 for Orig. see Rem Bk. 1674 pg. 389
	6705 Aug 30, 1984	"	"	"	"	Robert C. Danglopp et al	Re-Record 1679	436	50,000	for Orig. see Rem Bk. 1676 pg. 159 Lot 14 Quail Ridge Sec 10
	6756 Aug 30, 1984	"	"	"	"	John C. Munchler	Re-Record 1679	745	51,301	Lot 742 Sugar Creek map 2 Sec 10 for Orig. see Rem Bk. 1678 pg. 731
	6719 Aug 30, 1984	"	"	"	"	The Vista Co. Inc et al	1679	649		Lot 17 Jambalaya Hgts. see Rem Bk. 1514 pg. 915
	6718 Aug 30, 1984	"	"	"	"	Samuel M. Moss et al	Re-Record 1679	650		Mod. & Extra. Agree. for mtg. mtg. main. front 7th. 5th & 6th of Rochester - for mtg. see Rem Bk. 1674 pg. 389 & re-record 1679 pg. 289
	6852 Aug 31, 1984	"	"	"	"	Harold R. Knecht et al	1679	919	42,750	Lot 9 Jaken Dr.
	7074 Aug 31, 1984	"	"	"	"	George J. Leonard et al	1680	68	66,000	Lot 14 & pt lot 13
	6905 Aug 31, 1984	"	"	"	"	Joint Venture Northgate Trace Inc	1680	172		Release Unit 12, Northgate Trace Proj. Prop. Reg. for mtg. see Rem Bk. 1639 pg. 72 & Re-Record Bk. 1651 pg. 662
	"	"	"	"	"	"	1680	172		
	"	"	"	"	"	"	1680	172		
	7207 Sept 4, 1984	"	"	"	"	Craba S. Malmon et al	1680	190	78,400	Place, Sec 12 at 241 Royal Oak Ct. "Deverox Woods"
	7193 Sept 4, 1984	"	"	"	"	Beechwood Properties Inc.	Re-Record 1680	315	100,400	at 7 Loblolly Lane "Forester"

INDIRECT or MORTGAGEE Index to Real Estate Mortgages — Greenville County, S. C.

()

☞ Open at Proper Tab according to First Letter or Letters of Name and refer to Buff Sub-Index sheet for page reference.

FILE NUMBER DATE OF RECORD	MORTGAGEES FAMILY NAMES	GIVEN NAMES ABCDEFGHIJ	GIVEN NAMES KLMNO	GIVEN NAMES PQRSTUVWXYZ	MORTGAGORS	BOOK	PAGE	Amount	BRIEF DESCRIPTION, LOCATION, ETC. (Not Warranted)
7216 Sept. 4, 1984	Security	Federal	S & L Assn		Andrew M. Wilson ^{et al}	1680	332	70,500 ⁰⁰	Sec. 1 Lot 134 Brookfield East
7232 Sept. 4, 1984	"	"	"	"	Craker, S. Molnar, et al	1680	199		Assn., for Mtge see Rem Bk. 1680-pg. 190 Mtge. assigned to First Fed S & L
7225 Sept. 4, 1984	"	"	"	"	Northgate Inc ^{Venture} _{joint}	1680	429		Prop. Regime, for Mtge see Rem Bk 1624 pg 972 Release - Unit 42, Northgate Inc. Hwy.
7442 Sept. 5, 1984	"	"	"	"	Beechwood Properties, ^{inc}	1690	587		Rem BK. 1634 pg 825 made Extr. agree, for Mtge see
7358 Sept. 5, 1984	"	formerly Carolina Fed S & L Assn		"	John A. Redmond	1680	591		Rem BK. 1549 pg 95. made Extr. agr for Mtge see
7722 Sept. 7, 1984	"	"	"	"	Beechwood Properties, Inc	1680	870	100,000 ⁰⁰	Forrester Woods, Sec. 6 Lot 12, Loblolly Ln.
8188 Sept. 13, 1984	"	"	"	"	Samuel M. Moss, ^{et al}	Re-Record 1681	432	129,555 ⁰⁰	Lot 605 N. Shallowstone Rd. Sec. 3 Sugar Creek, For Mtge see Rem Bk 1674 pg 389, Re-Record 1679 pg 219
"	"	"	"	"	"	Re-Record 1681	432		
8213 Sept. 13, 1984	"	"	"	"	Samuel M. Moss, et al	1681	441		Mtge assigned First Fed S & L Assn of Rockwell, for Mtge see Rem Bk 1674 pg 389 Re-Record Bk 1679 pg 219 + 1681 pg 432
"	"	"	"	"	"	Re-Record 1681	441		
8298 Sept. 14, 1984	"	"	"	"	Ronald F. Sims + et al	1681	549	54,500 ⁰⁰	Lot 3, Timber Creek Ct. Heritage Hills Sec. III
8352 Sept. 14, 1984	"	"	"	"	Thomas E. Mortenson + et al	1681	617	61,200 ⁰⁰	Lot 373, Imperial Dr. Huntington
8373 Sept. 14, 1984	"	"	"	"	Lloyd H. Roben, Jr. + et al	1681	653	114,000 ⁰⁰	Lot 38, Huntington Rd.
8510 Sept. 17, 1984	"	"	"	"	Robert E. Urie	1681	873	38,000 ⁰⁰	Lot 1 Randal, etc. for Mtge see Rem Bk 1554 pg 152
8552 Sept. 17, 1984	"	formerly Carolina Fed S & L Assn		"	Northgate Associates	1681	918		Release Unit 35 Northgate Inc. Hwy. S. C.
8905 Sept. 20, 1984	"	"	"	"	Richard A. Rude + et al	1682	576	48,000 ⁰⁰	Storadale Manor At Lot 7 Storadale Cir

INDIRECT or MORTGAGEE Index to Real Estate Mortgages — Greenville County, S. C.

Open at Proper Tab according to First Letter or Letters of Name and refer to Buff Sub-Index sheet for page reference.

FILE NUMBER DATE OF RECORD	MORTGAGEES FAMILY NAMES	GIVEN NAMES ABCDEFGH	GIVEN NAMES IJKLMNO	GIVEN NAMES PQRSTUVWXYZ	MORTGAGORS	BOOK	PAGE	Amount	BRIEF DESCRIPTION, LOCATION, ETC. (Not Warranted)
9138 Sept 24, 1984	Security	Federal S.	& L. Assoc	of S.C.	Richard D. Kalk + etal	1682	853	38,000	Heritage Lake Lot 168 Steeplechase Ct
9154 Sept 24, 1984	"	"	"	"	Glen A. Moss + etal	1682	886	14,600	Wood See I Lot 21 Boulder Rd, Forrester
9351 Sept 25, 1984	"	"	"	"	Robert B. Rogers	1683	53	18,373	Lot 5 Senior St.
9489 Sept 26, 1984	"	"	"	"	David D. Foster etal	1683	191	21,800	Rd. 12.1 ac. Mt. Kyley (Ink Slab) In mtg. call Bk 1626 Pg 20
9515 Sept 26, 1984	"	"	"	"	Peace-Nagood Associates	1683	340		Extn. + Modification Agreement
9615 Sept 27, 1984	"	"	"	"	Harvey Hawkins, etal	1683	411	35,000	Lot 2 Mtn View Acre
9732 Sept 28, 1984	"	"	"	"	Andrew M. Wilson, etal	Re-Record 1683	536	70,500	for orig mtg see REM Bk 1630 B. 332 Lot 134 Brookfield East, Sec I
9998 Oct 1, 1984	"	"	"	"	Paul D. Maynard, etal	1683	925	6,000	Lot 6 and Pt Lot 7 Tabor St. Mtg. see REM Bk 1625 Pg 402
10027 Oct 1, 1984	"	"	"	"	Olin J. Coker	1684	39		Release 0.24 ac. Maulden on Forrester Woods
10129 Oct 2, 1984	"	"	"	"	Phillip H. Reeves, etal	1684	138	90,000	Pt 2+3 Labolly Ln, Sec 6
10178 Oct 2, 1984	"	"	"	"	Erik E. Spragg, etal	1684	195	144,000	Lot 29 Riceland Creek Woodville Hpts.
10191 Oct 2, 1984	"	"	"	"	David J. Price, etal	1684	206	5,000	Lot 8 Sec A Pandleton Rd In mtg. see REM Bk 1643 Pg 633
10175 Oct 2, 1984	"	"	"	"	Design I Enterprises, Inc	1684	264		Modification + Extension Agree
10451 Oct 4, 1984	"	"	"	"	John M. Beane Jr etal	1684	440	100,000	In Craft Sec I Lot 12 Heatherbrook Rd.
10770 Oct 9, 1984	"	"	"	"	Larry B. Holcombe	1684	879	73,500	Lot 39 Walker's Crossing
11169 Oct 12, 1984	"	"	"	"	Betty Jo Kitchings	1685	350	51,960	Paris Prop Regime Unit 31-B, Sugar Creek Villas

INDIRECT or MORTGAGEE Index to Real Estate Mortgages — Greenville County, S. C.

(10)

Open at Proper Tab according to First Letter or Letters of Name and refer to Buff Sub-Index sheet for page reference.

()

FILE NUMBER DATE OF RECORD	MORTGAGEES FAMILY NAMES	GIVEN NAMES ABCDEFGHIJ	GIVEN NAMES JKLMNOPQ	GIVEN NAMES RSTUVWXYZ	MORTGAGORS	BOOK	PAGE	Amount	BRIEF DESCRIPTION, LOCATION, ETC. (Not Warranted)
11791 Oct. 14, 1984	Security	Federal S.	& L. Assoc.	of S.C.	The Vista Co. Inc.	1686	69	.00 76,500	Sec. 12 Lot 262 Devenow Place
11907 Oct. 19, 1984	"	"	"	"	Tommy D. Abbott, Jr. (w.m.)	1686	116	.00 51,400	Crossing Lot 37 & pt lot 38 "Walker's
12012 Oct. 19, 1984	"	"	"	"	William M. Lee	1686	216	.00 150,000	Lot 79 on Babbs Hollow & Parrish St. Collins Creek Sec. 112 Tr. 10, 200 1673 & 1675 & 1677 Re Record 1673 R 28
" 12004 Oct 19, 1984	"	"	"	"	(w.m.) William M. Lee	1686	225		mtg assigned to first Fed. St. L. Assoc of Rochester, mtg see REM BK 1670 pg. 737 Re Record 1673 pg 28, Re Record pg. 1686 pg 216
" 11955 Oct 19, 1984	"	"	"	"	40 Pts Brookside Way Assoc.	1686	266		mtg see REM BK 1606 pg 287 Release lot 34, Brookside Forest, 20 pts see REM BK 1606 pg 387
12292 Oct 23, 1984	"	"	"	"	20 Pts Brookside Way Associates	1686	546		Release lot 29 Brookside Forest for mtg see REM BK 1606 pg 387
12292 Oct 23, 1984	"	"	"	"	20 Pts Brookside Way Associates	1686	547		Release lot 51 Brookside Forest for mtg see REM BK 1606 pg 20
12253 Oct 23, 1984	"	"	"	"	20 Pts Peace-Negot Associates	1686	556		Release Units 7 & 8 Blk C. Mills Ave. for In mtg. see REM BK 1540 R 133
12048 Oct. 26, 1984	"	Formerly Carolina Fed. St & L Assoc.	"	"	Ingliside, Inc.	1687	49		Release Unit 228 Ingliside H.P. Co Est. In mtg. see REM BK 1479 R 250
12613 Oct. 26, 1984	"	Formerly Carolina Fed. St & L Assoc.	"	"	Wm. H. Stephens, et al	1687	106		Release Lot 8 Blk K E. Highlands Northgate
12916 Oct 30, 1984	"	"	"	"	Jeffrey B. Randolph, et al	1687	340	.00 65,550	Pt Lots 18 & 19 N. Roundale Dr.
13122 Oct 31, 1984	"	"	"	"	William B. Freeman, et al	1687	639	.00 106,000	Lot 13 Lanneau Dr.
13156 Oct 31, 1984	"	"	"	"	John C. Ware, et al	1687	732	.00 59,300	Lot 35 Walker's Crossing

INDIRECT or MORTGAGEE Index to Real Estate Mortgages — Greenville County, S. C.

10

(K)

Open at Proper Tab according to First Letter or Letters of Name and refer to Buff Sub-Index sheet for page reference.

FILE NUMBER DATE OF RECORD	MORTGAGEES FAMILY NAMES	GIVEN NAMES ABCDEFGH	GIVEN NAMES IJKLMNO	GIVEN NAMES PQRSTUVWXYZ	MORTGAGORS	BOOK	PAGE	Amount	BRIEF DESCRIPTION, LOCATION, ETC. (Not Warranted)
13166 Oct 31, 1984	Security	Federal S. & L. Assoc.			Michael D. Mazerall, etal	1687	764	144,000	Map 1, Sec. 3 Lot 630 Sugar Creek
13335 Nov. 1, 1984	"	"	"	"	Randy H. Boatright	1687	980	28,000	Popo mt Jp. Lot 6 Mauldin Meadows
13487 Nov 2, 1984	"	"	"	"	Thomas M. Easman	1688	129	60,000	Woodhill Dr. Holly Tree Plantation Lot 81, Plantation Dr. + Ph II
13667 Nov. 5, 1984	"	"	"	"	Beechwood Properties, Inc.	1688	508		In mtg. see REMBk 1657 Pg 257 Modification & assumption Agree.
13778 Nov 6, 1984	"	"	"	"	Neyle D. Jones, etal	1688	565	15,722	Lot 18 Leawood
13813 Nov 6, 1984	"	"	"	"	Paul A. Civils Jr. etal	1688	585		acq. In mtg. see REMBk 1658 Pg 733 mtg. assigned American Savings & Loan
13971 Nov. 7, 1984	"	"	"	"	Calentine Brothers Bldg's	1688	711	200,000	Pg. 4 Lots 96 thru 118 Northwood
14146 Nov 8, 1984	"	"	"	"	Bobby R. Childress	1689	891	117,000	Lot 10 Pain Point
14243 Nov 9, 1984	"	"	"	"	Stephen A. Underwood	1689	35	144,000	0.459 acs.
14395 Nov 12, 1984	"	"	"	"	Hannah R. (Robbie) Banning	1689	275	58,000	"Crescent Terrace" Pt lots 65 & 66 Capers St.
14426 Nov. 12, 1984	"	"	"	"	John W. Cameron	1689	312	63,000	Ch. Devenney Place Sec. 12 Lot 266 & pt lot 267 Pen Oak
14625 Nov. 14, 1984	"	"	"	"	Joseph J. Barksdale, Jr.	1689	624	43,500	1.60 acs Clarendon Ave.
14622 Nov. 14, 1984	"	"	"	"	Charles S. Acker, etal	1689	628	70,000	Lot
14671 Nov. 14, 1984	"	"	"	"	Tommy W. Abbott, Jr.	1689	710	51,400	In mtg. see REMBk 1686 Pg 116 Lot 37 & pt lot 38 Walker Crossing
14766 Nov 15, 1984	"	"	"	"	William J. Hennes, etal	1689	844	74,000	Devenney Place Lot 66 Longstreet Dr.
14766 Nov 15, 1984	"	"	"	"	Jeffrey C. Wharton, etal	1689	848	110,000	Sugar Creek Sec 3 Lot 675 E. Shallowstone Rd

INDIRECT or MORTGAGEE Index to Real Estate Mortgages — Greenville County, S. C.

Open at Proper Tab according to First Letter or Letters of Name and refer to Buff Sub-Index sheet for page reference.

FILE NUMBER DATE OF RECORD	MORTGAGEES FAMILY NAMES	GIVEN NAMES ABCDEFGHIJ	GIVEN NAMES KLMNO	GIVEN NAMES PQRSTUVWXYZ	MORTGAGORS	BOOK	PAGE	Amount	BRIEF DESCRIPTION, LOCATION, ETC. (Not Warranted)
14840 Nov 15, 1984	Security	Federal S	& L. Assoc.		Joseph V. McElveen III	1689	459	15,000	Lot 71 Verdier Ct. For mty. see RE msh 1656 p 301
14960 Nov 16, 1984	"	"	"		Allan J. Quiring, et al	1690	204	.00	mty. assigned American A & K assoc.
15142 Nov 19, 1984	"	"	"		James A. Troidl, et al	1690	309	95,000	Silver Creek Pk. Sugar Creek Lot 124 Sugar Creek Ln. & Sec I
15174 Nov 19, 1984	"	"	"		William B. Paterson, et al	1690	406	80,500	Merrifield Park. Lot 147 Glenway Dr.
15220 Nov 19, 1984	"	"	"		Steven B. Garland, et al	1690	412	117,000	Holly Tree Plantations Ph II Sec II Lot 38 Grand Oaks Ct.
15238 Nov 19, 1984	"	"	"		Thomas R. Parker, et al	1690	469	30,500	Lot Check Spruce Tp. Estate Sec 2
15360 Nov 20, 1984	"	"	"		Gary L. Reynolds, et al	1690	628	65,200	Lot 7 Shiloh Ln. Shiloh
15529 Nov 21, 1984	"	"	"		William B. Williams, et al	1690	789	55,000	Lot 72 Stratford Forest Heritage Lakes
15540 Nov 21, 1984	"	"	"		James J. Leuch, et al	1690	840	74,700	Lot 176 Sleepyhead Ct.
15619 Nov 21, 1984	"	"	"		Dierne Fair	1690	956	8,400	Lot 1 New St. Russton Place
15716 Nov 23, 1984	"	"	"		Peter L. Elmendorf, et al	1691	46	65,000	Lot 7 Milford Ct.
15758 Nov 26, 1984	"	"	"		Frank J. Dieglitz, et al	1691	134	45,200	Lot 4 Summit Dr. auth. mty. see RE msh 1691 p 134
15818 Nov 26, 1984	"	"	"	Was Carolina East & Assoc	Frank J. Dieglitz, et al	1691	146	.00	mty. assigned S.C. State Housing 84-5663 For mty. sub msh 1274 p 459
15730 Nov 23, 1984	"	"	"		Henry C. Harding Bldg. Inc.	1691	105	.00	Release lien from judgment Roll # Canterbury, Sec 1.
15905 Nov 27, 1984	"	"	"		Rudolph Green, et al	1691	298	40,000	Lot 18 Hook + Miller Place Russton Place
15968 Nov 27, 1984	"	"	"		Louis E. Williamson, Jr.	1691	399	67,950	Lot 11 Milford Ct.

INDIRECT or MORTGAGEE Index to Real Estate Mortgages — Greenville County, S. C.

Open at Proper Tab according to First Letter or Letters of Name and refer to Buff Sub-Index sheet for page reference.

(V)

FILE N DATE OF	ER ORD	FILE NUMBER DATE OF RECORD	MORTGAGES FAMILY NAMES	GIVEN NAMES ABCDEFGH	GIVEN NAMES IJKLMNO	GIVEN NAMES PQRSTUVWXYZ	MORTGAGORS	BOOK	PAGE	Amount	BRIEF DESCRIPTION, LOCATION, ETC. (Not Warranted)
206 Jan 11 26		16258 Nov 29 1984	Security	Federal S&L Assn.			Valentine Brothers Bldg.	1691	962		See Mtg. See Rem Bk 1688 pg 24 Release lot 110 of Putnam Sec are Austin sp. Putnam Sec
Jan 14 26		16542 Nov 30 1984	"	"	"	Smith & Steele Bldg	1692	209	175,000	.00	Lot 14 & pt Lot 15 E. Butler on the Saluda
Jan 14 26		16551 Nov 30 1984	"	"	"	Frank E. Pullen Jr.	1692	217	57,000	.00	Lot 51 Shore Dr. Lakewood
Jan 14 26		16557 Nov 30 1984	"	"	"	Premier Investment Co.	1692	233	76,000	.00	Lot 10 Quail Ridge Sec 2
Jan 14 26		16557 Nov 30 1984	"	"	"	Premier Investment Co.	1692	239	76,000	.00	Lot 15 Quail Ridge Sec 2
Jan 15 20		16728 Dec 3 1984	"	"	"	Robert W. Thompson et al	1692	506	115,000	.00	lot Smith Hines Rd. See Rem Bk 1605 pg 244
Jan 15 21		16864 Dec 4 1984	"	"	"	William Strick Camp (Katie)	1692	623		.00	Mod. + Estm. Agreement for Ten. In Reg. Bk 1689 pg 275
Jan 16 21		17085 Dec 6 1984	"	"	"	Hanna K. Baringer	1693	78	58,000	.00	pt lots 65 & 66 Capers St. Crescent
Jan 16 21		17285 Dec 7 1984	"	"	"	Rita Janice Land	1693	201	12,000	.00	Lot 16 Durham St.
Jan 16 21		17500 Dec 10 1984	"	"	"	Harold B. Kimball	1693	589		.00	Mtg. see REM Bk 1660 pg 444 Mod. + Estm. Agreement. In
Jan 16 21		17689 Dec 12 1984	"	"	"	Haskell K. Jones	1694	65	25,000	.00	Lot 22 Lilac St. "Streeter Place"
Jan 16 21		17763 Dec 12 1984	"	"	"	Ellis E. Adams et al	1694	130	110,000	.00	Lot 19 Providence Ct.
Jan 16 21		18083 Dec 17 1984	"	"	"	Thomas M. Eaman	1694	666	60,000	.00	Highly Dev. Ph. in Sec 1 Lot 21 Co. Plantation Sh. For Reg. see Rem Bk 1688 pg 1296
Jan 16 21		18312 Dec 18 1984	"	"	"	Ralph R. Hefner, Jr.	1694	951	22,000	.00	Lot 179 Colonial Hills Sec. 4
Jan 16 21		18617 Dec 20 1984	"	"	"	Leonard A. Niemi, Jr.	1695	393	37,500	.00	Lot 103 Saul Rd.


INDIRECT or MORTGAGEE Index to Real Estate Mortgages — Greenville County, S. C.

Open at Proper Tab according to First Letter or Letters of Name and refer to Buff Sub-Index sheet for page reference.

FILE NUMBER DATE OF RECORD	M O F	FILE NUMBER DATE OF RECORD	MORTGAGEES FAMILY NAMES	GIVEN NAMES ABCDEFGH	GIVEN NAMES IJKLMNO	GIVEN NAMES PQRSTUVWXYZ	MORTGAGORS	BOOK	PAGE	Amount	BRIEF DESCRIPTION, LOCATION, ETC. (Not Warranted)
18709 Dec. 21, 1984 19053	Se	21782 Jan 23, 1985 21940	Security	Federal S	& L Assn.	of S CC.	Donald E. Allison	1699	248	29,000	Grove Sp. 2.22 ac, also 1.36 ac
Dec. 27, 1984 19092		Jan 24, 1985 21941	"	"	"	"	Carl E. Lee	1699	393	30,000	Lot 84 Scottswood Ph I see Rem. Bl. 1695 Pg. 393
Dec. 27, 1984 19354		Jan 24, 1985 22190	"	"	"	"	Leonard A. Niemi, Jr. et al	1699	400	37,500	Lot 103 Sand Rd. Jan. Orig.
Dec. 28, 1984 19357		Jan 28, 1985 22212	"	"	"	"	William R. Barnater et al	1699	767	12,000	Parcel Lot 504 Westwood Sec V
Dec. 28, 1984 19360		Jan 29, 1985 22211	"	"	"	"	William H. Keenan, Jr.	1700	47	11,000	Parcel Lot 152 Westwood Sec V
Dec. 28, 1984 19540		Jan 31, 1985 22626	"	"	"	"	Carl H. Carter, et al	1700	50	15,000	Parcel Lot 10 Farmington Sec
Dec. 31, 1984 19791		Jan 1, 1985 22813	"	"	"	"	Johnny W. Wardlaw, Jr. et al	1700	566	23,000	Sec. II Westwood Parle Quarter 7 Lot 192 Angerwood Dr
Jan 3, 1985 19834		Jan 1, 1985 22813	"	"	"	"	Brookside Way Associates et al	1700	661		In mtg. see Rem. Bl. 1606 Pg. 387 Release Lots 56 + 58 Brookside Forest
Jan 3, 1985 20131		Jan 4, 1985 22882	"	"	"	"	Brookside Way Associates, et al	1700	662		In mtg. see Rem. Bl. 1606 Pg. 387 Release Lots 55 + 57 Brookside Forest
Jan 7, 1985 20131		Jan 4, 1985 23131	"	"	"	"	George W. March, Jr. et al	1700	763	11,000	Westcliffe Sec. 3 Lot 123 Coralvine Court
Jan 7, 1985 20131		Jan 5, 1985 23207	"	"	"	"	Harold B. Kimball, et al	1701	88		In mtg. see Rem. Bl. 1660 Pg. 444 Release Lot 6 Edwards Rd. 202
Jan 7, 1985 20285		Jan 6, 1985 23266	"	"	"	"	Charles W. Barker, Jr. et al	1701	154	53,950	Windfield Hgts. Lot 12 Windfield Rd.
Jan 8, 1985 20410		Jan 6, 1985 23313	"	"	"	"	George M. Garifallon et al	1701	196	55,900	In orig. see Rem. Bl. 1698 Pg. 184 Lot 24 "Walkers Crossing"
Jan 8, 1985 20448		Jan 6, 1985 23578	"	"	"	"	William E. Henderson, Jr. et al	1701	267	91,000	Grove Rd. Lot 12 Cor. Augusta Rd E
Jan 9, 1985 20448		Jan 8, 1985 23713	"	"	"	"	Quan E. Lopez et al	1701	482	136,000	Lot Grand Ave.
Jan 10, 1985		Jan 12, 1985	"	"	"	"	Omni Partnership	1701	271	296,000	Parcel

INDIRECT or MORTGAGEE Index to Real Estate Mortgages — Greenville County, S. C.

REG. U. S. PAT. OFFICE *Chas McCott* County Indexes Since 1888 An Identifying Trade Mark

 Open at Proper Tab according to First Letter or Letters of Name and refer to Buff Sub-Index sheet for page reference.


COTT FAMILY NAME INDEX No. 75 © 1949
MADE BY THE COTT INDEX COMPANY, COLUMBUS, OHIO
SOLD BY WALKER, EVANS & COGSWELL CO., CHARLESTON, S.C.

(X)

FILE NUMBER DATE OF RECORD	MORTGAGEES FAMILY NAMES	GIVEN NAMES ABCDEFGHIJ	GIVEN NAMES JKLMNOPQ	GIVEN NAMES RSTUVWXYZ	MORTGAGORS	BOOK	PAGE	Amount	BRIEF DESCRIPTION, LOCATION, ETC. (Not Warranted)
24226 Feb. 18 1985	Security	Federal S	& L Assn		Roy E. Chaatain <i>etd</i>	1702	331	15,000	Lot 38
24279 Feb 18 1985	"	"	"	"	Joyce R. Saar	1702	396	42,000	Dewen Est. - Sec. B. Lot 232 Buckingham Rd.
24406 Feb. 19 1985	"	"	"	"	Alan D. Butcher	1702	566	22,000	Tr. Tractment Est. - Sec. III 2.68 Acre = Lot 26 Sandlapper
24911 Feb 25 1985	"	"	"	"	Harold B. Kimball <i>etd</i>	1703	169	15,000	Ridgely, Dup. Ridgely, Dup. Lot 4 Cor. Parkin Mill Rd. + Frontage on Rt. 1606 of 387
24986 Feb. 25 1985	"	"	"	"	Brookside Way Assoc. <i>Ltd. Pts.</i>	1703	291		Release lot 33 Brookside Forest
25147 Feb. 26 1985	"	"	"	"	Stephen A. Underwood <i>etd</i>	Re-Record		144,000	Book 1689 pp. 35 0.459 Acre - for Orig. see Plan
25560 March 1 1985	"	"	"	"	Janett D. Errett <i>etd</i>	1704	43	79,200	along Prod R12 Lot Hwy. 294 Dent 29.
25745 Mar 1 1985	"	"	"	"	Olva R. Phillip <i>etd</i>	1704	274	90,000	1.09 Acre Hammett Rd.
25814 Mar 4 1985	"	"	"	"	L & L Investments <i>a.s.s. Res Pts.</i>	1704	354	40,000	Parcel
25815 Mar 4 1985	"	"	"	"	L & L Investments <i>a.s.s. Res Pts.</i>	1704	363	40,000	Parcel also Easement
25857 Mar 4 1985	"	"	"	"	Mark D. Vanovich	1704	412	42,000	Prop. Reg. Unit 14 Holly Towne Hoiz
26087 Mar 6 1985	"	"	"	"	John W. Hobbs <i>etd</i>	1704	738	58,000	Mill Pt. lot 31 Enace Cr. Enace
26220 Mar 7 1985	"	Indexed in Error - see Bainsett Page.			Constance W. Thomas	1704	873	36,000	.59 Acre Jackson Grove Rd.
26276 Mar 7 1985	"	"	"	"	Charles K. Orr	1704	914	15,000	Sunny Creek Lot 7, & lot Wildrose Lane
26292 Mar 7 1985	"	"	"	"	Frank E. Puller, Jr.	Re Record		57,000	on the Saluda - map Reg. No 92 of 217
26415 Mar 8 1985	"	"	"	"	Nancy L. Petty <i>etd</i>	1705	99	10,000	Lot 51 Shore Dr. Lakewood Living Park Lot 53 Islands Ave. Paris -

INDIRECT or MORTGAGEE Index to Real Estate Mortgages — Greenville County, S. C.

() REG. U. S. PAT. OFFICE *Chas. McCott* County Indexes Since 1888 An Identifying Trade Mark


 Open at Proper Tab according to First Letter or Letters of Name and refer to Buff Sub-Index sheet for page reference.

COTT FAMILY NAME INDEX No. 75 © 1949
MADE BY THE COTT INDEX COMPANY, COLUMBUS, OHIO
SOLD BY WALKER, EVANS & COGSWELL CO., CHARLESTON, S.C.

FILE NUMBER DATE OF RECORD	MORTGAGEES FAMILY NAMES	GIVEN NAMES ABCDEFGHIJ	GIVEN NAMES KLMNO	GIVEN NAMES PQRSTUVWXYZ	MORTGAGORS	BOOK	PAGE	Amount	BRIEF DESCRIPTION, LOCATION, ETC. (Not Warranted)
26502 Mar 11, 1985	Security	Federal S	& 1	Assn	Edward C. Anderson	1705	255	6,000	Forest Hgts. Lot 22 Longview Terrace
26608 Mar 11, 1985	"	"	"	"	Balentine Brothers ^{Inc.} Bldgs.	1705	438		For Mtg. see REM Ch 1688 Pg 711 Release Lot 100 Northwood Sec. 4
26608 Mar 11, 1985	"	"	"	"	Balentine Brothers ^{Inc.} Bldgs.	1705	439		For Mtg. see REM Ch 1688 Pg 711 Release Lot 102 Northwood Sec 4
27096 Mar 15, 1985	"	"	"	"	Susan Jane Williams	1705	918	58,900	"Inglewood Park" Lot 286 Rock Creek Dr.
27209 Mar 15, 1985	"	"	"	"	Ella Zachary Gowen	1706	78	389,500	3 Parcels Kennedy Park
27225 Mar 18, 1985	"	"	"	"	David Parks et al	1706	113	8,000	Lot 32 Blossom Dr. Part of
27273 Mar 18, 1985	"	"	"	"	Joel R. Venderwood et al	1706	153	74,575	Cont Lot 3 Milford Court Reunion
27325 Mar 18, 1985	"	"	"	"	Bob A. Neely et al	1706	198	42,400	Debate Hills Sec II Lot 17 Bismarck Dr.
27512 Mar 19, 1985	"	"	"	"	William Ross Purdy et al	1706	408	43,900	Westwood South Sec 2 Lot 175 Linonwood Court.
27667 Mar 20, 1985	"	"	"	"	W. Jolly Johnson	1706	515	144,000	Lot Williams Street
27809 Mar 21, 1985	"	"	"	"	Robert N. Williamson et al	1706	722	40,000	Lot 13 Clut Dr.
27981 Mar 22, 1985	"	"	"	"	Kenn A. Kauffman	1706	947	62,650	Unit 21 Forest Lake Ph I Brentwood Sec IV Sville
28003 Mar 22, 1985	"	"	"	"	Michael G. Hudgens et al	1706	982	62,000	Lot 144 Brentwood Way,
28131 Mar 25, 1985	"	"	"	"	Moorehead et al at Law	1707	177	165,000	Lots 2 & 3 E. Washington St. see REM Ch 1606 Pg 387
28168 Mar 25, 1985	"	"	"	"	Culbertson, Christian & et al. Pto.	1707	162		Modification Agreement For Mtg In Mtg. see REM Ch 1488 Pg 941
28102 Mar 25, 1985	"	Formerly Carolina Fed. S + L Assoc.	"	"	Brookside Way Association et al. Pto.	1707	293		Mtg Assigned William J. Fennell
	"	"	"	"	Londonair Properties				

INDIRECT or MORTGAGEE Index to Real Estate Mortgages — Greenville County, S. C.

REG. U. S. PAT. OFFICE *Chas. McCott* County Indexes Since 1888 An Identifying Trade Mark

 Open at Proper Tab according to First Letter or Letters of Name and refer to Buff Sub-Index sheet for page reference.


COTT FAMILY NAME INDEX No. 75 © 1949
MADE BY THE COTT INDEX COMPANY, COLUMBUS, OHIO
SOLD BY WALKER, EVANS & COGSWELL CO., CHARLESTON, S.C.

(y)

FILE NUMBER DATE OF RECORD	MORTGAGEES FAMILY NAMES	GIVEN NAMES ABCDEFGHIJ	GIVEN NAMES IJKLMNO	GIVEN NAMES PQRSTUVWXYZ	MORTGAGORS	BOOK	PAGE	Amount	BRIEF DESCRIPTION, LOCATION, ETC. (Not Warranted)
28103 Mar 25, 1985	Security	Federal S & L Assn.			<i>Std. Pts.</i> Brookside Way Associates	1707	294		In mtg. see REM Bk 1606 Pg 387 Release Lot 24 Brookside Forest
28173 Mar 25, 1985	"	"	"	"	<i>Sub Pts.</i> Peace-Hagood Assoc. a.S.C.	1707	302		In mtg. see REM Bk 1626 Pg 20 Modification & Extension agree.
28355 Mar 26, 1985	"	"	"	"	<i>Std.</i> Wayman R. Duncan	1707	452	79,000	Lot 37 Pine Dale
28622 Mar 28, 1985	"	"	"	"	<i>Std.</i> Clarence J. Hamrick III	1707	728	144,750	Lot 2 McDaniel Ave.
28600 Mar 28, 1985	"	"	"	"	Foothills Delta P, Inc.	1707	864		Proply. In mtg. see REM Bk 1616 Pg 480 Release Unit 20 Holly Towne Hwy
28841 Mar 29, 1985	"	"	"	"	Albert M. Shubert, et al	1708	116	77,400	5 Acre Goose Road
28885 Mar 29, 1985	"	"	"	"	Vito A. Impactato	1708	196	50,000	2 1/2 Acre Lot 72 Crowndale Dr. Swan
28909 Mar 29, 1985	"	"	"	"	Vito A. Impactato	1708	204		In mtg. see REM Bk 1708 Pg 196 mtg. assigned S.C. State Housing auth.
28940 Apr 1, 1985	"	"	"	"	Wayne R. Peterson, et al By PDA David H. Wilkins	1708	276	70,000	Canethake Pt. III Lot 261 Daves Dr.
29087 Apr 1, 1985	"	"	"	"	Daniel S. Sanders, et al	1708	581	72,000	Green West Hwy Prop Reg. Townhome # 216 McDaniel
29133 Apr 1, 1985	"	"	"	"	Carl A. Schuff, et al	1708	586	35,000	Westwood Lot 700 Newport Rd. Sec VI
29243 Apr 1, 1985	"	"	"	"	Arlene Ramsey	1708	697	60,200	Lot 15 Forest Lake Pt I Sec I
29238 Apr 1, 1985	"	"	"	"	William Dwight Long	1708	719	65,500	Lot 11 Forest Lake Pt I Sec I
29226 Apr 1, 1985	"	"	"	"	Stanley H. Woods, et al	1708	733	50,550	Springs Lot 64 Darby Court "Chick"
29239 Apr 1, 1985	"	"	"	"	James Ray Hardison, et al	1708	739	150,000	Brusher Ct. Forestal Woods Sec III Lot 10 Co. Sandpiper Lane +
29237 Apr 1, 1985	"	"	"	"	Henry P. Wellinger, Jr.	1708	749	67,800	Lot 44 "Walker's Crossing"

INDIRECT or MORTGAGEE Index to Real Estate Mortgages — Greenville County, S. C.

REG. U. S. PAT. OFFICE *Chas McCott* County Indexes Since 1888
An Identifying Trade Mark

 Open at Proper Tab according to First Letter or Letters of Name and refer to Buff Sub-Index sheet for page reference.

COTT FAMILY NAME INDEX No. 75 © 1949
MADE BY THE COTT INDEX COMPANY, COLUMBUS, OHIO
SOLD BY WALKER, EVANS & COGSWELL CO., CHARLESTON, S.C.

FILE NUMBER DATE OF RECORD	MORTGAGEES FAMILY NAMES	GIVEN NAMES ABCDEFGHIJ	GIVEN NAMES JKLMNO	GIVEN NAMES PQRSTUVWXYZ	MORTGAGORS	BOOK	PAGE	Amount	BRIEF DESCRIPTION, LOCATION, ETC. (Not Warranted)
29294 Apr. 2, 1985	Security	Federal S & L Assn.			Timothy C. Naughton <i>et al</i>	1708	850	25,000 ⁻⁰¹	Lake Lot 85 Harmon Trail Heritage
29342 Apr. 2, 1985	"	"	"	"	Phyllis F. Osborne	1708	907	56,900 ⁻⁰⁰	Lot 17 Forest Lake Ph I Sec I
29523 Apr. 3, 1985	"	"	"	"	W. Clark Jernigan <i>et al</i>	1709	144	87,750 ⁻⁹⁰	Lot 12 Longview Terrace see 4 for mtg. on Gen Sh 1688 Pg 711
29617 Apr. 3, 1985	"	"	"	"	Valentine Brothers Bldg	1709	281		Release Lot 97 Northwood
29784 Apr. 4, 1985	"	"	"	"	Brookside Way <i>et al</i>	1709	311		Lot 52 Brookside Forest see mtg. on Gen Sh 1606 pg. 387
29897 Apr. 5, 1985	"	"	"	"	Eric L. Sleep <i>et al</i>	1709	677	62,600 ⁻⁰⁰	Harrogate Hills Lot 13 Castlebridge Court
29950 Apr. 5, 1985	"	"	"	"	William Heyward Johnston <i>et al</i>	1709	737	78,000 ⁻⁰⁰	Lot 9airocks Court Pelham Oaks
29948 Apr. 5, 1985	"	"	"	"	Willie Keith Williams <i>et al</i>	1709	749	73,000 ⁻⁰⁰	Forest Lot 87 White Oak Dr. Pine Brook
30100 Apr. 8, 1985	"	"	"	"	Richard E. Ballinger <i>et al</i>	1709	926	11,000 ⁻⁰⁰	Fontaine Forest Lot 15 Damarack Trail
30140 Apr. 8, 1985	"	"	"	"	Virgil C. Anderson	1709	923	36,000 ⁻⁰⁰	Lot 31 Aron St.
30188 Apr. 9, 1985	"	"	"	"	R. F. Moore Construction, Inc.	1710	57	131,250 ⁻⁰⁰	"Bradley Oaks" Lot 25, Woodbridge Way
30275 Apr. 9, 1985	"	"	"	"	Marthade Homes, Inc.	1710	162		see R Em Sh. 1654 pg 325 Mod. & Etn. Agreement - Jtr. mtg.
30642 Apr. 12, 1985	"	"	"	"	Bernice P. Turner	1710	499	13,000 ⁻⁰⁰	Wildayre Estate Lot 7 Ramblewood Lane
30683 Apr. 12, 1985	"	"	"	"	Nasim A. Patel, <i>et al</i>	1710	569	55,000 ⁻⁰⁰	see 10 Lot 163 Dwenger Place
30755 Apr. 12, 1985	"	"	"	"	Robert A. Muller, <i>et al</i>	1710	611	51,300 ⁻⁰⁰	Lot 10 Sevier St.
30782 Apr. 15, 1985	"	"	"	"	John M. Palm, Jr.	1710	728	43,500 ⁻⁰⁰	Rd. Lot 21 & Pt. lots 22 & 20 E. Juria

INDIRECT or MORTGAGEE Index to Real Estate Mortgages — Greenville County, S. C.

REG. U. S. PAT. OFFICE *McColl* County Indexes Since 1888 An Identifying Trade Mark

☞ Open at Proper Tab according to First Letter or Letters of Name and refer to Buff Sub-Index sheet for page reference.


COTT FAMILY NAME INDEX No. 75 © 1949
MADE BY THE COTT INDEX COMPANY, COLUMBUS, OHIO
SOLD BY WALKER, EVANS & COGSWELL CO., CHARLESTON, S. C.

(2)

FILE NUMBER	MORTGAGEES	GIVEN NAMES	GIVEN NAMES	GIVEN NAMES	MORTGAGORS	BOOK	PAGE	Amount	BRIEF DESCRIPTION, LOCATION, ETC.
DATE OF RECORD	FAMILY NAMES	ABCDEFGHIJ	IJKLMNO	PQRSTUVWXYZ					(Not Warranted)
30804 Apr 15, 1985	Security	Federal S	& L Assn.		John W. Henry <i>etal</i>	1710	741	10,000	Lot 6, Emily Lane
30801 Apr 15, 1985	"	"	"		Louis C. Seaborn Jr.	1710	742	78,000	Chanticleer Lot 8, E. Seven Oaks Sect 1
30799 Apr 15, 1985	"	"	"		Erik E. Sprogis <i>etal</i>	Re record		.00	see REM 1684 pgs 195
30827 Apr 15, 1985	"	"	"		J. Thomas Latham Jr.	1710	792	245,000	Lot Brooksides Way Way "Marshall Forest"
30964 Apr 16, 1985	"	"	"		Eileen Delasandis	1710	958	67,500	Lots 120, 121 & 122 Heather Prog. Reg.
31017 Apr 16, 1985	"	"	"		Theodora M. Davis	1711	6	51,000	Unit 3-B Holly Woods Hwy Fwy.
31503 Apr 19, 1985	"	"	"		Phillip E. Alphin <i>etal</i>	1711	625	7,000	Lot 104 Holly Lick Pine Brook
31558 Apr 23, 1985	"	"	"		Edward E. Brown, Jr. <i>etal</i>	1711	710	180,000	Lot West Stone Inn also easement
31666 Apr 22, 1985	"	"	"		John M. Numeniuk <i>etal</i>	1711	796	72,500	Sec F Lot 60 Aldridge Dr. Down East
31832 Apr 23, 1985	"	"	"		Sarah M. Warwick	1711	969	50,900	Lot 5 Old Farm Bldg Rd. also Pt. lot 20 Crescent Dr. lot Pt.
31859 Apr 24, 1985	"	"	"		James E. Lipscomb <i>etal</i>	1712	32	75,000	Lot Con. Capen St. & Crescent Dr.
31870 Apr 24, 1985	"	"	"		L. Dennis Kennett <i>etal</i>	1712	51	17,500	Lot 55 Arderton Woods Sec I Mauldin
31943 Apr 25, 1985	"	"	"		Ellen A. Moss, <i>etal</i>	1712	223	14,600	Lot 21 Boulder Rd. Forester
32117 Apr 26, 1985	"	"	"		Lay H. Stovell <i>etal</i>	1712	396	35,000	Unit 3-L Lyndhurst N.W. Prog Reg. 202 Orig. Sub Plan No. 1706 pg. 947
32184 Apr 26, 1985	"	"	"		Kim A. Kauffman <i>etal</i>	Re-Record		.00	Unit 21, Forest Lake Pt. I Sec I Prog Reg.
32199 Apr 26, 1985	"	"	"		Northgate Drive Joint Venture	1712	498	140,000	Unit 19, 20 & 21 Northgate Drive N.W.

INDIRECT or MORTGAGEE Index to Real Estate Mortgages — Greenville County, S. C.

() REG. U. S. PAT. OFFICE *Chas McCott* County Indexes Since 1888 An Identifying Trade Mark

 Open at Proper Tab according to First Letter or Letters of Name and refer to Buff Sub-Index sheet for page reference.

COTT FAMILY NAME INDEX No. 75 © 1949
MADE BY THE COTT INDEX COMPANY, COLUMBUS, OHIO
SOLD BY WALKER, EVANS & COGSWELL CO., CHARLESTON, S.C.

FILE NUMBER DATE OF RECORD	MORTGAGEES FAMILY NAMES	GIVEN NAMES ABCDEFGHIJ	GIVEN NAMES KLMNO	GIVEN NAMES PQRSTUVWXYZ	MORTGAGORS	BOOK	PAGE	Amount	BRIEF DESCRIPTION, LOCATION, ETC. (Not Warranted)
32197 Apr. 26, 1985	Security	Federal S & L Assn.			Reiner Liebscher	1712	511	57,200	Lot 20 Forest Lake Ph I Sec 7
32354 Apr. 29, 1985	"	"	"		George E. Finley ^{etal}	1712	692	43,050	1 acre
32424 Apr. 29, 1985	"	"	"		Art B. Hudson, ^{etal}	1712	793	130,000	lot 57 Collins Creek Sec 3
32456 Apr. 29, 1985	"	"	"		Paul J. Lee, ^{etal}	1712	883	64,125	Lot 39 Canebrake I
32562 Apr. 30, 1985	"	"	"		Patrick O. Culbertson ^{etal}	1713	69	47,000	Chick Spring Jc Front of Hammett Ridge Rd.
32663 Apr. 30, 1985	"	"	"		Robert J. Dufale, ^{etal}	1713	129	13,000	Public Land Ph. IV sec II Lot 56 Pine View Terrace
32618 Apr. 30, 1985	"	"	"		William J. Ireland ^{etal}	1713	188	160,000	lot 22 Club Forest
32773 May 1, 1985	"	"	"		Thomas J. Furlong ^{etal}	1713	358	85,000	1.19 acres Botany Rd.
32772 May 1, 1985	"	"	"		William E. Bruce Jr. ^{etal}	1713	392	16,000	Lot 32 Rosebay Dr. "Love Lane"
32771 May 1, 1985	"	"	"		Richard M. Vaughn ^{etal}	1713	403	40,000	1 acre O'Neal Jc. Also strip
32828 May 1, 1985	"	"	"		Michael M. Wilson, ^{etal}	1713	462	38,000	"Pilgrimage Point" Lot 4 Pilgrimage Point Rd.
32844 May 1, 1985	"	"	"		Michael M. Wilson, ^{etal}	1713	469	44,250	"Pilgrimage Point" Lot 4 Pilgrimage Point Rd
32844 May 1, 1985	"	"	"		M. Hayward Whetsell ^{etal}	1713	481	44,250	Sylvan Way lots 112, 113, 114, 115 & 116
32978 May 1, 1985	"	"	"		Samuel M. Pringle, Jr. ^{etal}	1713	671	74,100	"Walker's Crossing" Lot 53 ME Cragg Court
33177 May 2, 1985	"	"	"		Jeffrey L. Walker	1713	910	68,400	Lot 40 Walker Crossing Jc Mtg. Sec L Em Bl. 1688 Pt. 711
33187 May 2, 1985	"	"	"		Valentine Brothers Bldg. Inc.	1714	43		Release lot 105 Northwood Sec. 4

INDIRECT or MORTGAGEE Index to Real Estate Mortgages — Greenville County, S. C.

REG. U. S. PAT. OFFICE *Chas McCulloch* County Indexes Since 1888 An Identifying Trade Mark

Open at Proper Tab according to First Letter or Letters of Name and refer to Buff Sub-Index sheet for page reference.

COTT FAMILY NAME INDEX No. 75 © 1949
MADE BY THE COTT INDEX COMPANY, COLUMBUS, OHIO
SOLD BY WALKER, EVANS & COGSWELL CO., CHARLESTON, S.C.

(AA)

FILE NUMBER DATE OF RECORD	MORTGAGEES FAMILY NAMES	GIVEN NAMES ABCDEFGHIJ	GIVEN NAMES JKLMNO	GIVEN NAMES PQRSTUVWXYZ	MORTGAGORS	BOOK	PAGE	Amount	BRIEF DESCRIPTION, LOCATION, ETC. (Not Warranted)
33389 May 3, 1985	Security	Federal S	& L Assn.		<i>etal</i> Jeffrey C. Winchester	1714	236	67,800	"Ruston Place" Lot 27 Ruston Lane
33463 May 6, 1985	"	"	"	"	<i>etal</i> Christopher E. Covington	1714	276	59,200	mauldin Lot 33 Coligny Court Pine Blate
33526 May 6, 1985	"	"	"	"	<i>etal</i> Robert H. Williamson	Re-Record 1714	425	49,000	Re-Record Lot 13 Club Lane - for Drig see
33617 May 7, 1985	"	"	"	"	<i>etal</i> Gary R. Baumgarner	1714	522	75,000	"Batewood" Lot 16 Batewood Dr.
33650 May 7, 1985	"	"	"	"	Balentine Brothers Builders Inc.	1714	639		2nd mtg. see Re-Record 1688 Pg 911 Release. Lot 112 Northwood Sec. 4
34792 May 16, 1985	"	"	"	"	Kevin J. Kruea	1715	944	66,400	Lot 48 & pt lot 49 Wiltahie
34911 May 17, 1985	"	"	"	"	Paul W. Nipper III <i>etal</i>	1716	42	27,000	Lot 42 & pt 43 Highland
35446 May 22, 1985	"	"	"	"	Richard M. Vaughn <i>etal</i>	Re-Record 1716	697	49,000	also strip see pg 1713 pg 403 1 Acre Johnny Lake Rd. 07nd 20.
35539 May 23, 1985	"	"	"	"	William B. Williams <i>etal</i>	Re-Record 1716	724	55,000	2nd Drig see Re-Record 1690 Pg 784 Lot 72 Shalford Forest
35597 May 23, 1985	"	"	"	"	James Thomas Seaborn <i>etal</i>	1716	804	110,000	Lot 24 Asheton Butler Sp.
35619 May 23, 1985	"	"	"	"	Charles D. Smith <i>etal</i>	1716	843	69,800	Lot 30 Pine Gate
35564 May 23, 1985	"	"	"	"	Lawson H. Ballard, Jr. <i>etal</i>	1716	792	38,900	In Cleveland Forest Lot 80 & Pt lot 79 Wilderness
35549 May 23, 1985	"	"	"	"	Northgate Inca joint Venture	1716	872		Prop. by Mortgagee Re-Record 1624 Pg 972 Release. Unit 40 Northgate Inca Hwy
"	"	"	"	"	" " " "	1716	872		Re-Record Bk 1644 Pg 976
35674 May 24, 1985	"	"	"	"	Phillip M. Israel <i>etal</i>	1716	875	38,950	Lot 35 Blue Mint Dr. Lockwood
35687 May 24, 1985	"	"	"	"	James W. Mathison <i>etal</i>	1716	899	13,000	Woodland Hill Lot 44 Woodland Lane

INDIRECT or MORTGAGEE Index to Real Estate Mortgages — Greenville County, S. C.

REC. U. S. COUNTY INDEXES SINCE 1888
 PAT. OFFICE *Chas McCott* An Identifying Trade Mark


Open at Proper Tab according to First Letter or Letters of Name and refer to Buff Sub-Index sheet for page reference.

COTT FAMILY NAME INDEX No. 75 © 1949
 MADE BY THE COTT INDEX COMPANY, COLUMBUS, OHIO
 SOLD BY WALKER, EVANS & COGSWELL CO., CHARLESTON, S.C.

FILE NUMBER DATE OF RECORD	MORTGAGEES FAMILY NAMES	GIVEN NAMES ABCDEFGHIJ	GIVEN NAMES JKLMNO	GIVEN NAMES PQRSTUVWXYZ	MORTGAGORS	BOOK	PAGE	Amount	BRIEF DESCRIPTION, LOCATION, ETC. (Not Warranted)
35750 May 24, 1985	Security	Federal S & L Assn.			Silma L. Bradshaw <i>et al</i>	1717	54	130,000	Course Rd. Lot 1 = 2.58 Acre Piedmont <i>Wood</i>
35784 May 24, 1985	"	"	"	"	John C. Porter <i>et al</i>	1717	75	30,400	Lot 12 Dunwoody Rem. Sh. 1717 Pg 75
35796 May 24, 1985	"	"	"	"	John C. Porter <i>et al</i>	1717	83		mtg. assign S.C. State Housing auth. Rockwood Dr.
35944 May 24, 1985	"	"	"	"	Owen M. McEadden <i>et al</i>	1717	254	35,000	Lot Cor Stanley Ave. + North
36360 May 31, 1985	"	"	"	"	L. Bradley Van Name <i>et al</i>	1717	836	74,900	Lot 34 Spring Forest
36566 May 31, 1985	"	"	"	"	James O. Farnsworth	1718	115	120,000	Lot 18 + pt. lot 17 Jdy St. Jdy mtg. see Rem Sh. 1639 pg. 72
36485 May 31, 1985	"	formerly Carolina Fed. S. & L. Assn.			Northgate Trace Joint Venture	1717	806		Release Unit 15 Northgate Trace Hqs Prop Co see Rem Sh. 1381 pg. 27
36482 May 31, 1985	"	"	"	"	Jeanne D. Threutt	1768	180		Release lot 8 Biber Ave. for mtg
36119 June 3, 1985	"	"	"	"	Emil P. Thorne	1718	291	55,400	Lot 20 Forest Lake Ph I see 1
36610 June 3, 1985	"	"	"	"	Elizabeth A. Requellie	1718	316	41,450	Lot 5 Forest Lake Ph I see mtg. see Rem Sh. 1639 pg. 72
36713 June 3, 1985	"	"	"	"	Beechwood Properties Inc.	1718	408		Modification + Extension Agreement Altamont Forest
36911 June 4, 1985	"	"	"	"	Ron W. Elmore <i>et al</i>	1768	598	58,400	Lot 20 Altamont Forest Dr. mtg. see Rem Sh. 1639 pg. 711
37018 June 4, 1985	"	"	"	"	Belentine Brothers Builders Inc.	1118	761		Release lot 16 Northwood see 4
37145 June 5, 1985	"	"	"	"	Carl B. Schreier <i>et al</i>	1718	892	63,600	Pine Gate Lot 2 Pine Gate Dr.
37198 June 6, 1985	"	"	"	"	Charles A. Johnson <i>et al</i>	1718	937	28,500	1.18 Acre Piney Mt. Rd.
37211 June 6, 1985	"	"	"	"	Beechwood Properties Inc.	1718	964	64,000	see 4 Lot 26 Bendingwood Hill Northwood

INDIRECT or MORTGAGEE Index to Real Estate Mortgages — Greenville County, S. C.

REG. U. S. PAT. OFFICE *Chas. McCulloch* County Indexes Since 1888 An Identifying Trade Mark

 Open at Proper Tab according to First Letter or Letters of Name and refer to Buff Sub-Index sheet for page reference.

COTT FAMILY NAME INDEX No. 75 © 1949
MADE BY THE COTT INDEX COMPANY, COLUMBUS, OHIO
SOLD BY WALKER, EVANS & COGSWELL CO., CHARLESTON, S.C.

(BB)

FILE NUMBER DATE OF RECORD	MORTGAGEES FAMILY NAMES	GIVEN NAMES ABCDEFGHIJ	GIVEN NAMES KLMNO	GIVEN NAMES PQRSTUVWXYZ	MORTGAGORS	BOOK	PAGE	Amount	BRIEF DESCRIPTION, LOCATION, ETC. (Not Warranted)
37191 June 6, 1985	Security	Federal S & L Association	J. H.		Thomas F. Furlong et al	Re-Record 1719	98	.00 85,000	2nd Div. Sec Rem Bk. 1713 pg. 358 1.19 Acre Rutony Rd.
37366 June 7, 1985	"	"	"	"	Neyle N. Jones, et al	1719	210	19,850	Lot 8 Deawood
37919 June 12, 1985	"	"	"	"	Twenty-Four Karat Enterprises	1719	814	28,725	Lot 3
38169 June 14, 1985	"	"	"	"	Beechwood Properties, Inc.	1720	420	150,000	Lot 7 Pender Road "Huntington"
38322 June 17, 1985	"	"	"	"	Henry M. Burdett Jr. et al	1720	656	52,600	Lot 6 Sec 2 "The Meadows" Rem Bk. 1658 pg. 694
38367 June 17, 1985	"	"	"	"	Melvin F. Flint, et al	1720	699		Modification Agreement for mtg. see Journ. St.
38458 June 18, 1985	"	"	"	"	Edward L. Smith et al	1720	786	8,093	Lot 13 Cr. Mountain View Dr. & Hill
38584 June 18, 1985	"	"	"	"	Jacob B. Masters, et al	1720	935	40,000	Lot 71 Fairfield Circle Colonial Ft. Mtg. see Rem Bk. 1606 pg. 387
38564 June 18, 1985	"	"	"	"	Brookside Way Assoc. et al	1720	954		Release Lot 5 Brookside Court
38771 June 20, 1985	"	"	"	"	Thomas S. Kease, et al	1721	114	73,150	Prop. Reg. Unit 25-B Sugar Creek Villa Hl.
38810 June 20, 1985	"	"	"	"	David G. Smith et al	1721	154	76,000	Lot 54 Walker Crossing see REM Bk. 1697 pg. 178
38856 June 20, 1985	"	"	"	"	Peace-Hagood Associates	1721	291		Release Unit 4 Olive Ave. 2nd mtg.
39118 June 24, 1985	"	"	"	"	Jim Blackwell	1721	575	110,000	2.10 Acre Riley Smith Dr. see 511
39160 June 24, 1985	"	"	"	"	Norman M. Watkins, et al	1721	653	30,000	Lot 578 Yellow Wood Dr. Westwood Ft. Mtg. see REM Bk. 1688 pg. 711
39349 June 25, 1985	"	"	"	"	Valentine Brothers Bldg. Inc.	1722	74		Release Lot 104 Northwood Sec 4
39302 June 25, 1985	"	"	"	"	Valentine Brothers Bldg. Inc.	1722	76		Ft. Mtg. see REM Bk. 1688 pg. 711 Release Lot 107 Northwood Sec 4

INDIRECT or MORTGAGEE Index to Real Estate Mortgages — Greenville County, S. C.

REG. U. S. PAT. OFFICE *Chas McCott* County Indexes Since 1888
An Identifying Trade Mark


Open at Proper Tab according to First Letter or Letters of Name and refer to Buff Sub-Index sheet for page reference.

COTT FAMILY NAME INDEX No. 75 © 1949
MADE BY THE COTT INDEX COMPANY, COLUMBUS, OHIO
SOLD BY WALKER, EVANS & COGSWELL CO., CHARLESTON, S.C.

FILE NUMBER DATE OF RECORD	MORTGAGEES FAMILY NAMES	GIVEN NAMES ABCDEFGHIJ	GIVEN NAMES KLMNO	GIVEN NAMES PQRSTUWXYZ	MORTGAGORS	BOOK	PAGE	Amount	BRIEF DESCRIPTION, LOCATION, ETC. (Not Warranted)
39437 June 26, 1985	Security	Fed. St L. Assoc. of St.			Lonnie D. Clayton <i>et al</i>	1722	106	.00 55,000	Lot 42 Heritage Lake Travelers Rest
39609 June 27, 1985	"	"	"	"	William H. Barnes <i>et al</i>	1722	311	.00 85,500	0.73 acs - View Sh. Circle Ib. Pen
39684 June 27, 1985	"	"	"	"	Thomas O. Harrelson <i>a S.C. Gen. P.H.</i>	1722	431	.00 44,175	.63 acs Vaughn St. Rem. Bk. 1624 pg. 972
34697 June 27, 1985	"	"	"	"	Northgate Tree Joint Venture	1722	453		Extension Agreement - for Mtg. see
39697 June 27, 1985	"	"	"	"	Northgate Tree Joint Venture	1722	455		Extension Agreement - for Mtg. see Rem. Bk. 1639 pg. 72 + 74 - recorded
"	"	"	"	"	"	1722	455		Bk. 1651 pg. 662
19 July 1, 1985	"	"	"	"	Suonnie R. Chasteen <i>et al</i>	1723	7	.00 15,000	Lot 75 "Peachtree Terrace"
129 July 1, 1985	"	"	"	"	Stephen J. Kinely	1723	125	.00 53,950	Lot 12 Lake Forest Sec. 1
127 July 1, 1985	"	"	"	"	Jack N. Brown, <i>et al</i>	1723	136	.00 79,300	Lot 52 Walker's Crossing
125 July 1, 1985	"	"	"	"	Cindy Ann Peden	1723	146	.00 60,950	Lot 3 Forest Lake Sec. 1
129 July 1, 1985	"	"	"	"	Maudine S. Orian	1723	153	.00 66,450	Lot 24 Forest Lake Ph. 1
147 July 1, 1985	"	"	"	"	Charles H. Nipple Jr.	1723	256	.00 28,500	Lot 29 Cherokee Park
401 July 2, 1985	"	"	"	"	Balentine Brothers Bldg. <i>Inc.</i>	1723	715		for Mtg. see Rem. Bk. 1688 pg. 711 Release Lot 99 Northwood, Sec. 4
588 July 3, 1985	"	"	"	"	Vernon R. Hughes <i>et al</i>	1723	775	.00 137,750	Lot 24 "Summerplace" Rem. Bk. 1462 pg. 453
759 July 5, 1985	formerly Caroline Fed. S. L. Assoc.	"	"	"	Richard H. Parker <i>et al</i>	1723	963		Modification Agreement - for Mtg. see for Mtg. see Rem. Bk. 1639 pg. 72
778 July 5, 1985	"	"	"	"	Northgate Tree Joint Venture	1723	974		Release Unit 14 Northgate Tree N. P.H.

INDIRECT or MORTGAGEE Index to Real Estate Mortgages — Greenville County, S. C.

REG. U. S. PAT. OFFICE *Chas McCott* County Indexes Since 1888 An Identifying Trade Mark

 Open at Proper Tab according to First Letter or Letters of Name and refer to Buff Sub-Index sheet for page reference.

COTT FAMILY NAME INDEX No. 75 © 1949
MADE BY THE COTT INDEX COMPANY, COLUMBUS, OHIO
SOLD BY WALKER, EVANS & COGSWELL CO., CHARLESTON, S.C.

(CC)

FILE NUMBER DATE OF RECORD	MORTGAGEES FAMILY NAMES	GIVEN NAMES ABCDEFGHIJ	GIVEN NAMES KLMNO	GIVEN NAMES PQRSTUVWXYZ	MORTGAGORS	BOOK	PAGE	Amount	BRIEF DESCRIPTION, LOCATION, ETC. (Not Warranted)
810 July 8, 1985 899	Security	Formerly Carolina Fed. S & L Assn. Federal S & L Assn.			Alan H. Davies, et al	1724	149		Agreement Pine Knoll Forest
July 8, 1985 1061	"	"	"		William B. Masters, et al	1724	268	4,766	Lot 15 Millbrooke Ct.
July 9, 1985 1303	"	"	"		James Thomas Seaborn, et al	Re-Record 1724	433	110,000	In div. see REMBk 1716 pg 804 Lot 24 Ashelon, Butler Sp.
July 11, 1985 "	"	"	"		W. Lully Johnson, et al	1724	868		Modification Agreement In mtg see REMBk 1593 pg 236 Re Record Bk 1628 pg 951
1383 July 12, 1985 1574	"	"	"		Wayle D. Jones	1725	38		In mtg. see REM Bk. 1719 pg 210 Modification & Extension Agreement
July 15, 1985 1766	"	"	"		John Steve Warren, et al	1725	124	104,000	Northgate Lot 12 + pt lot 11 N. Main St.
July 16, 1985 1734	"	"	"		Carl J. Laughter, et al	1725	240	15,000	Lot 6 Nix Circle
July 16, 1985 1844	"	"	"		P.A. Subenover, et al	1725	315	73,200	Lot 38 Walker Crossing see 5
July 17, 1985 2372	"	"	"		William R. Kutz Jr., et al	1725	537	23,000	Lot 52 Newinger Place
July 22, 1985 2354	"	"	"		Daniel D. Priebe, et al	1726	81	36,000	1.23 Acs: Patrol Club Rd. In mtg. see REM Bk. 1606 pg. 387
July 22, 1985 2514	"	"	"		Brookside Way Acas. Ltd. P.H.	1726	144		See also lot 6 Brookside Forest
July 23, 1985 "	"	"	"		William B. Masters, et al	1726	292		Subordination Agree. - for mtg. see REM Bk. 1724 pg. 264 + lien from S.C. mental Hypothecation. See Bk. 1 pg. 594
2578 July 24, 1985 2657	"	"	"		Robert J. Underwood, et al	1726	301	79,800	Shellstone Park Lot 33, Shellstone Dr.
July 24, 1985	"	"	"		Janet A. Ross	1726	376	12,000	Pans Mt. Sp. Lot 22, White Horse Rd.

INDIRECT or MORTGAGEE Index to Real Estate Mortgages — Greenville County, S. C.

REG. U. S. PAT. OFFICE *Chas McCatt* County Indexes Since 1888 An Identifying Trade Mark

Open at Proper Tab according to First Letter or Letters of Name and refer to Buff Sub-Index sheet for page reference.

COTT FAMILY NAME INDEX No. 75 © 1949
MADE BY THE COTT INDEX COMPANY, COLUMBUS, OHIO
SOLD BY WALKER, EVANS & COGSWELL CO., CHARLESTON, S.C.

FILE NUMBER DATE OF RECORD	MORTGAGEES FAMILY NAMES	GIVEN NAMES ABCDEFGHIJ	GIVEN NAMES KLMNO	GIVEN NAMES PQRSTUWXYZ	MORTGAGORS	BOOK	PAGE	Amount	BRIEF DESCRIPTION, LOCATION, ETC. (Not Warranted)
2660 July 24, 1985	Security	Federal S & L Assn.			<i>etal</i> Drover E. Reid	1726	399	.00 65,000	Cagle Park Lot 10, Crescent Ave.
3122 Jul 29, 1985	"	"	"	"	Richard E. Tillotson	1727	102	.00 8,000	Jennick Hgts. Lot 37 Jennick Lnw. Sec 1
3265 July 30, 1985	"	"	"	"	Joyce M. Smith	1727	265	.00 40,000	North Rd. Del Norte Ests Lot 12 2 Cor Wetherill Rd. & Del
3531 July 31, 1985	"	"	"	"	Carol Ann Welborn <i>et al</i>	1727	613	.00 66,900	Lot 10 Joint Lake Ph. I sec I In city, see R.E.M. Bk 1688 Pg 711
3608 July 31, 1985	"	"	"	"	Valentine Bros. Bldg Inc. <i>etal</i>	1727	483	.00	Release Lot 109 Northwood Sec 4
3715 Aug 1, 1985	"	"	"	"	Mark R. Basanda <i>etal</i>	1727	891	.00 73,000	Lot 311 Sec. V Poinsettia S'ville
3714 Aug 1, 1985	"	"	"	"	Raymond E. Bridwell <i>etal</i>	1727	915	.00 9,200	Lot A Luray Dr.
3925 Aug 2, 1985	"	"	"	"	* Robert L. Brian <i>etal</i>	1728	191	.00 115,000	Faycroft Sec I. Lot 115 Hunting Hollow Road
4297 Aug 6, 1985	"	"	"	"	W. Marshall Green, Jr. <i>etal</i>	1728	762	.00 26,000	Grove Sp. 2.87 Acres U.S. Hwy 25
4435 Aug 7, 1985	"	"	"	"	Curlee + Foster Inc.	1728	921	.00 60,000	Meadow St. Tract Cor South Hudson +
4578 Aug 8, 1985	"	"	"	"	M. Charles Parker, Jr. <i>etal</i>	1729	198	.00 62,000	Sec I. Lot 16 - 1.6 Acres Belle Terre area
4910 Aug 12, 1985	"	"	"	"	Betty N. Barrett	1729	572	.00 42,400	Pratt Ridge Sec III. Lot 7 Old Spring Spring Rd.
4929 Aug 12, 1985	"	"	"	"	Northgate Trace Joint Venture	1729	644	.00 111,000	Trac 144. Prop. Reg. Units 27 & 28 Bldg. C-3 Northgate
5054 Aug 13, 1985	"	"	"	"	Joe R. Williams, <i>etal</i>	1729	816	.00 14,500	N. Joint Circle Lot 24 Sec. 2 "Forest Hills"
5698 Aug 19, 1985	"	"	"	"	Jesse L. Hartley, Jr.	1730	687	.00 44,000	Eggs. 452 Bransfield Rd. Del Norte
5698 Aug 19, 1985	"	"	"	"	Jesse L. Hartley Jr.	1730	695	.00 44,000	Lot 37 Adams Mill Rd

INDIRECT or MORTGAGEE Index to Real Estate Mortgages — Greenville County, S. C.

REG. U. S. PAT. OFFICE *Chas McCott* County Indexes Since 1888 An Identifying Trade Mark

Open at Proper Tab according to First Letter or Letters of Name and refer to Buff Sub-Index sheet for page reference.


COTT FAMILY NAME INDEX No. 75 © 1949
MADE BY THE COTT INDEX COMPANY, COLUMBUS, OHIO
SOLD BY WALKER, EVANS & COGSWELL CO., CHARLESTON, S.C.

(02)

FILE NUMBER DATE OF RECORD	MORTGAGEES FAMILY NAMES	GIVEN NAMES ABCDEFGHIJ	GIVEN NAMES JKLMNOPQ	GIVEN NAMES RSTUVWXYZ	MORTGAGORS	BOOK	PAGE	Amount	BRIEF DESCRIPTION, LOCATION, ETC. (Not Warranted)
5696 Aug 19, 1985	Security	Fed. S & L Assn.			Carl B Schreier, etal	Re Record 1730	745	63,600	In this case REM BK 1718 Pg 892 Lot 2 Pine Gate Dr. Pine Gate
5949 Aug 20, 1985	"	"	"	"	Valentine Brothers Bldg	1731	43		In mtg. case REM BK 1688 Pg 711 Release Lot 98 Northwood Sec 4
6040 Aug 21, 1985	"	"	"	"	William L. Walker etal	1731	129	21,000	Sec. A Egleston Acres Lot 40, Arbutus Trail
6152 Aug 21, 1985	"	Formerly Carolina Fed. S & L Assoc.	"	"	L. Jerry Chapman, etal	1731	395		3 1/2 Acs. In mtg. case REM BK 1573 Pg 147 Release Lot 35 Neal Creek North
6245 Aug 22, 1985	"	"	"	"	Jesse L. Hartley, Jr.	1731	436	28,000	.00 Tree Plantation Ph. II Sec II Lot 34, Plantation Dr. Holly
6253 Aug 22, 1985	"	Formerly Carolina Fed. S & L Assoc.	"	"	Kathy M. Childress	1731	462		85-3457 In mtg. case REM BK 1574 Pg 656 Release lien from judgment roll #
6450 Aug 23, 1985	"	"	"	"	Donald R. McChater etal	1731	676	74,000	.00 Prop. Reg. Unit 14 Bldg 4 Charter Oak Hwy
6495 Aug 23, 1985	"	"	"	"	J. Roger Bishop, etal	1731	718	7,500	.00 Divid Lot 14 Delta Dr. Longforest
6500 Aug 23, 1985	"	"	"	"	Jean F. Vinson	1731	721	110,800	.00 Sec II Lot 37 Red Fox Ct. Foxcroft
6439 Aug 23, 1985	"	Formerly Carolina Fed. S & L Assoc.	"	"	L. Jerry Chapman etal	1731	615		In mtg. case REM BK 1513 Pg 147 Release Lot 24 North Ave. In
6524 Aug 26, 1985	"	"	"	"	Robert E. Haggerty etal	1731	789	90,000	.00 Butler Sp. Lot 42, Weatherly Dr. Chaucerway
6590 Aug 26, 1985	"	"	"	"	W. J. Hill etal	1731	879	112,000	.00 Lot 46, Oakfern, Sec II
6589 Aug 26, 1985	"	"	"	"	Charles C Robbina, Jr. etal	1731	887	25,000	.00 Ph. I Lot 27, Coakwood Forest
6597 Aug 26, 1985	"	"	"	"	George E. Finley etal	1731	901	43,050	.00 0.93 Acs. Butler Sp.
6592 Aug 26, 1985	"	"	"	"	Joyce M. Smith	Re-record 1732	14	40,000	.00 Del Note Eater For orig. REM BK 1727 Pg 265 Lot 122, Cr. Witherill - Del Note Rde
6862 Aug 27, 1985	"	"	"	"	Jerry L. Burk etal	1732	272	125,000	.00 Sugar Creek Map 2, Sec. 2 Lot 459, Sweetwater Rd.

INDIRECT or MORTGAGEE Index to Real Estate Mortgages — Greenville County, S. C.

REG. U. S. PAT. OFFICE *Chas. M. Cotts* County Indexes Since 1888 An Identifying Trade Mark

 Open at Proper Tab according to First Letter or Letters of Name and refer to Buif Sub-Index sheet for page reference.

COTT FAMILY NAME INDEX No. 75 © 1949
MADE BY THE COTT INDEX COMPANY, COLUMBUS, OHIO
SOLD BY WALKER, EVANS & COGSWELL CO., CHARLESTON, S.C.

FILE NUMBER DATE OF RECORD	MORTGAGEES FAMILY NAMES	GIVEN NAMES ABCDEFGHIJ	GIVEN NAMES JKLMNO	GIVEN NAMES PQRSTUVWXYZ	MORTGAGORS	BOOK	PAGE	Amount	BRIEF DESCRIPTION, LOCATION, ETC. (Not Warranted)
6742 Aug 27, 1945	Security	Federal S & L Assn.			Balentine Bros. Bldg. Inc.	1732	97		Mtg rec REM Bk 1684 Pg 711 Release Lot 115 Northwood, Sec 4. Dr
6742 Aug 27, 1945	"	"	"	"	Balentine Bros Bldg. Inc. & H. Ken Pto.	1732	179		2nd Mtg rec REM Bk 1648 Pg 711 Release Lot 116 Northwood Sec 4
7003 Aug 28, 1945	"	"	"	"	Century at Keith Associates	1732	431	1,500,000	.00 Century Dr. Parcel Cor. Keith Dr. &
7044 Aug 29, 1945	"	"	"	"	Frank Fleming, et al	1732	515	7,942	.79 Dr. Northside Hpts. Lot 29 near Dr. & High View
7360 Aug 30, 1945	"	"	"	"	Joy M. Rutland	1733	70	51,600	.00 Hwy. Prop. Reg. Unit 17 A Briarcrest Condo
7505 Sep 3, 1945	"	"	"	"	Raymond Marley et al	1733	249	27,511	.00 Lot 115 New Commerce Road Dayton
7579 Sep 3, 1945	"	"	"	"	Antoinette Lane Dayton, Inc. Equality - part Michael - 1/2 - 1/2 - 1/2	1733	347	520,000	.00 Parcel 3rd & W. Hwy. 29
7654 Sep 3, 1945	"	"	"	"	Edward L. Wording et al	1733	493	55,100	.00 Lot 3 Walker Crossing
7660 Sep 3, 1945	"	"	"	"	Ronald J. Baxter et al	1733	501	62,600	.00 Lot 9 Stout Lake Ph. 2 - Sec. 11
7659 Sep 3, 1945	"	"	"	"	Jos Ann Riggs	1733	508	57,750	.00 Lot 5 Stout Lake Ph. 2 - Sec. 11
7533 Sep 3, 1945	"	"	"	"	Lewis C. Duckett, et al	1733	538	20,000	.00 Lot 10000 Road
7731 Sept 4, 1945	"	"	"	"	Patricia Ann Clark	1733	676	48,000	.00 Lots 37 & 38 Claims Ave.
7940 Sep 5, 1945	"	"	"	"	Lewis Craig Utman, et al	1733	857	45,000	.00 Unit 10 - 2 Outside Sec. 10 - Prop. Reg. Sec 11
7987 Sep 5, 1945	"	"	"	"	Balentine Brothers Bldg. Inc.	1733	952	69,000	.00 Lot 3 1/2 Bendingwood Ln. Northwood
8151 Sept 6, 1945	"	"	"	"	John J. Piechnick, et al	1734	134	160,000	.00 Lot 20 Kiehlans Creek
8457 Sept 10, 1945	"	"	"	"	Richard D. Sertell, et al	1734	560	12,000	.00 1.12 acres Ike's Rd.

INDIRECT or MORTGAGEE Index to Real Estate Mortgages — Greenville County, S. C.

REG. U. S. PAT. OFFICE *Chas McCott* County Indexes Since 1888 An Identifying Trade Mark

Open at Proper Tab according to First Letter or Letters of Name and refer to Buff Sub-Index sheet for page reference.


COTT FAMILY NAME INDEX No. 75 © 1949
MADE BY THE COTT INDEX COMPANY, COLUMBUS, OHIO
SOLD BY WALKER, EVANS & COGSWELL CO., CHARLESTON, S.C.

(EE)

FILE NUMBER DATE OF RECORD	MORTGAGEES FAMILY NAMES	GIVEN NAMES ABCDEFGHIJ	GIVEN NAMES KLMNO	GIVEN NAMES PQRSTUVWXYZ	MORTGAGORS	BOOK	PAGE	Amount	BRIEF DESCRIPTION, LOCATION, ETC. (Not Warranted)
8492 Sept 10, 1985	Security	Federal S & L Assn.			Harry Dean McAllister ^{et al}	1734	633	.00 12,000	"Parkdale" Lot 23 Lenhardt Rd.
8554 Sept 10, 1985	"	"	"	"	Robert L. Kunz	1734	681	.00 104,000	Lot Le. Grand Blvd.
8560 Sept 10, 1985	"	"	"	"	Mark C. Williams ^{et al}	1734	724	.00 90,000	Map 1, Sec. 1 Sugar Creek Lot 309 Silver Pine Ct.
8719 Sept 11, 1985	"	"	"	"	N. Charles Parker, Jr. ^{et al}	Re-Record 1734	951	.00 62,000	In Mtg. on Rem. Bk. 1729 pg 158 Lot 16 Bellvue Area Sec. 5
8793 Sept 12, 1985	"	"	"	"	Robert A. Muller ^{et al}	Re-Record 1735	20	.00 51,300	see REM Bk 1710 Pg 611 Pt. lot 10 Seneca St. For orig decks
8888 Sept 12, 1985	"	"	"	"	Peter A. Steveson	1735	153	.00 27,500	Lot 11 McNeill Ct. Wilton
9016 Sept 13, 1985	"	"	"	"	David E. Guthrie ^{et al}	1735	308	.00 55,000	Parting wood. Sec. IV Lot 188 Bridgewater Dr.
9129 Sept 16, 1985	"	"	"	"	Elizabeth P. Ellenberg	1735	457	.00 210,000	Feeb Lot 197 Thornwood Lane Chanticleer
9185 Sept 16, 1985	"	"	"	"	Betty J. McRae DeChare Charkaw, ^{et al}	1735	571	.00 60,000	Acres Lot 105 Mimosa Dr. Heritage
9125 Sept 16, 1985	"	"	"	"	Balentine Brothers Inc.	1735	717	.00	In Mtg. see REM Bk 1684 Pg 911 Release lot 117 Northwood Sec. 4
9838 Sept 20, 1985	"	"	"	"	Angela C. Snipes	1736	533	.00 63,175	Reg. Unit 21 Northgate 2nd Fl. Proj.
9888 Sept 20, 1985	"	"	"	"	Beechwood Properties, Inc.	1736	582	.00 43,200	Lot 162 Pine Creek Dr. Woodglen
9890 Sept 20, 1985	"	"	"	"	Richard L. Johnson, ^{et al}	1736	635	.00 75,000	Subdivided Sec. 17 Lot 11 West Silverleaf St.
10115 Sept 23, 1985	"	"	"	"	Venture Nptthgate Juice Jointe	1737	64	.00	In Mtg. see Rem Bk. 1712 pg 498 Release from Mtg. Unit (21) Northgate
10354 Sept 24, 1985	"	"	"	"	Betty N. Garrett	Re-record 1737	467	.00 42,400	Ridge, Sec. III For orig see REM Bk 1729 Pg 572 Lot 7, Old Boiling Springs Rd. Quail
10485 Sept 25, 1985	"	"	"	"	Smith Construction Co., Inc.	1737	675	.00 215,600	Rd. along edge Center Lot Cas. Perimeter Rd. + Echelon

INDIRECT or MORTGAGEE Index to Real Estate Mortgages — Greenville County, S. C.

() REG. U. S. PAT. OFFICE *Chas McCott* County Indexes Since 1888 An Identifying Trade Mark

 Open at Proper Tab according to First Letter or Letters of Name and refer to Buff Sub-Index sheet for page reference.

COTT FAMILY NAME INDEX No. 75 © 1949
MADE BY THE COTT INDEX COMPANY, COLUMBUS, OHIO
SOLD BY WALKER, EVANS & COGSWELL CO., CHARLESTON, S.C.

FILE NUMBER DATE OF RECORD	MORTGAGEES FAMILY NAMES	GIVEN NAMES ABCDEFGHIJ	GIVEN NAMES KLMNO	GIVEN NAMES PQRSTUVWXYZ	MORTGAGORS	BOOK	PAGE	Amount	BRIEF DESCRIPTION, LOCATION, ETC. (Not Warranted)
10710 Sept. 27, 1985	Security	Federal S & L Assn.			Thomas J. Douglas, <i>et al</i>	1738	23	24,480 ^{.00}	6.6 Acres
16956 Sept. 30, 1985	"	"	"	"	Lam Van Nguyen, <i>et al</i>	1738	411	42,750 ^{.00}	Sec. 6 Lot 246 Colonial Hills
11006 Sept. 30, 1985	"	"	"	"	Lam Van Nguyen, <i>et al</i>	1738	419		2nd Mtg. Sec. 6 Lot 246 Mtg. assigned S.C. State Housing Auth.
11188 Oct 1, 1985	"	"	"	"	George Albert Crain	1738	817	26,200 ^{.00}	Unit 23 Village Court #2
11310 Oct 1, 1985	"	"	"	"	Kirkman Eugene Graham, <i>et al</i>	1738	874	50,000 ^{.00}	Lot 127 4pt. Lot 126 E. Bellwood Dr.
11309 Oct 1, 1985	"	"	"	"	Lain F. Dugan, <i>et al</i>	1738	824	20,000 ^{.00}	Lot 22 Liberty Blvd Map 2
11395 Oct 2, 1985	"	"	"	"	Ray G. Schluter, <i>et al</i>	1738	966	60,000 ^{.00}	Refueled Page 3 Lot 131 Chesterton Ct.
11793 Oct 4, 1985	"	"	"	"	Merrie Carol Allen	1739	528	38,000 ^{.00}	Lot 10
11823 Oct 4, 1985	"	"	"	"	Merrie Carol Allen	1739	535		Mtg assigned to S.C. State Housing Authority See Mtg Sec 1739 & 1738 Map pg 528
12008 Oct 7, 1985	"	"	"	"	Frankie M. Impson	1739	732	26,500 ^{.00}	Unit 11 Highlands Hbr. Proj. Regime
12022 Oct 7, 1985	"	"	"	"	Valentine Brothers Bldg, <i>Inc.</i>	1739	931		2nd Mtg. Sec. 6 Lot 168 H 111 Balance Lot 108 Northwood, Sec 4
12581 Oct 10, 1985	"	"	"	"	Gayle H. Jordan	1740	416	40,950 ^{.00}	Unit 21 Trentwood Hbr. Proj.
12526 Oct 10, 1985	"	"	"	"	Donald F. Bever, <i>et al</i>	1740	451	28,000 ^{.00}	Lot 11 Jar Allen
12580 Oct 11, 1985	"	"	"	"	Billy W. Kijabog, <i>et al</i>	1740	551	38,000 ^{.00}	17. Lot 1 Brook Glenn Garden Sec 22
12646 Oct 11, 1985	"	"	"	"	Northgate Trace Joint Venture	1740	461	164,500 ^{.00}	Blk. 2 Northeast Hbr. Proj. Reg. Unit 25 & 26 Bldg. C-2 also Unit 41

INDIRECT or MORTGAGEE Index to Real Estate Mortgages — Greenville County, S. C.

REG. U. S. PAT. OFFICE *Chas McCott* County Indexes Since 1888 An Identifying Trade Mark

 Open at Proper Tab according to First Letter or Letters of Name and refer to Buff Sub-Index sheet for page reference.


COTT FAMILY NAME INDEX No. 75 © 1949
MADE BY THE COTT INDEX COMPANY, COLUMBUS, OHIO
SOLD BY WALKER, EVANS & COGSWELL CO., CHARLESTON, S.C.

(FF)

FILE NUMBER DATE OF RECORD	MORTGAGEES FAMILY NAMES	GIVEN NAMES ABCDEFGHIJ	GIVEN NAMES JKLMNOPQ	GIVEN NAMES RSTUVWXYZ	MORTGAGORS	BOOK	PAGE	Amount	BRIEF DESCRIPTION, LOCATION, ETC. (Not Warranted)
12672 Oct. 11, 1985	Security	Federal S	& 1 Assn.		J. Mark Wells, et al	1740	691	96,000	Lot 5 Shell Court Shell Hgts.
12828 Oct. 14, 1985	"	"	"		Hennis Eric Schmauger, et al	1741	51	55,000	Est. Sec 4 Lot 3 Del Norte Blvd. Del Norte
12935 Oct. 15, 1985	"	"	"		Dale P. Woodard, et al	1741	133	53,360	Lot 128 Montclair Maunlin
12992 Oct. 15, 1985	"	"	"		Steven F. Lipe, et al	1741	198	14,500	Chick Sgs. 27 Lot Lee Rd. + Fleming Dr.
13200 Oct. 16, 1985	"	"	"		Janie Ruth Warner, et al	1741	518	25,000	Route Sec. One Lot 11 Altherton Way "Dungeness"
13575 Oct. 18, 1985	"	"	"		Glen L. McCullough, Jr., et al	1742	8	29,000	Lot 3
13576 Oct. 18, 1985	"	"	"		James M. Peterson, et al	1742	17	75,000	Spring Sec II Maunlin Lot 115 Brookwood Rd. Holly
13721 Oct. 21, 1985	"	"	"		Kevin J. Krueger, et al	1742	153	66,400	Re Record Lot 48 + pt 49 Wiltshire Ct. Windsor
13727 Oct. 21, 1985	"	"	"		George L. Lalbat, et al	1742	199	83,100	Spring Forest, Sec II Lot 19 Dyreshire + Leacraft Hts.
13798 Oct. 21, 1985	"	"	"		Brookside Way Associates, et al	1742	324		For mtg. see Rem. Bk. 1606 pg. 387 Pulaski lot 4, Brookside Forest
13793 Oct. 21, 1985	"	"	"		"	1742	329		For mtg. see Rem. Bk. 1606 pg. 387 Pulaski lot 7 Brookside Forest
13846 Oct. 22, 1985	"	"	"		Thomas L. Culbreth, et al	1742	346	100,000	Luger Creek Sec I map Lot 139 Luger Creek Lane
13930 Oct. 22, 1985	"	"	"		Donald R. Jones, et al	1742	422	62,000	Tray P. 4. III Sec II Lot 61 Chestnut Lake Cr. Holly
13926 Oct. 22, 1985	"	"	"		E. Dewey Oxner III, et al	1742	531	59,850	Re Record 1728 pg. 137 Lot 9 - for orig. see Rem. Bk.
14128 Oct. 23, 1985	"	"	"		Glen N. Poole, Jr., et al	1742	683	89,150	Lot 23 Oak Hollow Sec II
14463 Oct. 25, 1985	"	"	"		Anthony S. Chapman, et al	1743	188	64,600	Tray Fox Run Lot 52, Tray Fox Square

INDIRECT or MORTGAGEE Index to Real Estate Mortgages — Greenville County, S. C.

() REG. U. S. PAT. OFFICE *Chas McCott* County Indexes Since 1888 An Identifying Trade Mark

 Open at Proper Tab according to First Letter or Letters of Name and refer to Buff Sub-Index sheet for page reference.

COTT FAMILY NAME INDEX No. 75 © 1949
MADE BY THE COTT INDEX COMPANY, COLUMBUS, OHIO
SOLD BY WALKER, EVANS & COGSWELL CO., CHARLESTON, S.C.

FILE NUMBER DATE OF RECORD	MORTGAGEES FAMILY NAMES	GIVEN NAMES ABCDEFGHIJ	GIVEN NAMES JKLMNO	GIVEN NAMES PQRSTUVWXYZ	MORTGAGORS	BOOK	PAGE	Amount	BRIEF DESCRIPTION, LOCATION, ETC. (Not Warranted)
14554 Oct 28, 1985	Security	Federal S	& I Assn		Patricia Ann Clark <i>etc.</i>	Re Record 1743	457	.00 48,000	See Deed Book 24, 1723 pg. 676 Lots 27+28 Ebenezer Ave, In
14766 Oct 29, 1985	"	"	"		Stephen C. Decker <i>etc.</i>	1743	129	.00 27,900	See I Lots 42, Rowood Dr. Sunny slopes
14899 Oct. 30, 1985	"	"	"		W. Thomas Bigley, <i>et al</i>	1743	957	.00 95,000	Lot 4, Woodbridge Way
14941 Oct. 30, 1985	"	"	"		Ricky L. Andrews <i>et al</i>	1743	971	.22 8,110	2 Acres S.C. Hwy. 253
14962 Oct 30, 1985	"	"	"		Northgate Assoc <i>et al</i>	1743	999		For mtg. see KEM Bl. 1712 Pg 498 Release Unit 2 "Northgate Assoc"
15000 Oct 30, 1985	"	"	"		Randall D. Miller <i>etc.</i>	1744	157	.00 07,100	Lot 10 Miller Creek, Etc
15100 Oct 31, 1985	"	"	"		Ralph E. Bryant <i>et al</i>	1744	181	.00 47,000	Lot 101 Susan Dr. Wilson Hills
15140 Oct 31, 1985	"	"	"		Michael A. Beeson <i>et al</i>	1744	260	.00 07,100	Lot 3 Embury Village
15151 Oct 31, 1985	"	"	"		Ralph E. Bryant, <i>et al</i>	1744	189		For mtg. see KEM Bl 1744 Pg 181 Mtg. assigned S.C. State Housing Auth.
15153 Oct 31, 1985	"	"	"		Michael A. Beeson	1744	267		For mtg. see KEM Bl 1744 Pg 260 Mtg. assigned S.C. State Housing Auth.
15297 Nov. 1, 1985	"	"	"		George L. Talbot, <i>et al</i>	Re Record 1744	563	.00 83,100	Lot 19 Alaphine & Decraft Sts. Spring Forest, Sec. II. For Orig see KEM Bl 1742 Pg 199
15842 Nov. 6, 1985	"	"	"		Robert M. Rosenfeld <i>et al</i>	1745	261	.00 50,000	Botany Woods, Sec. 111 Lot 102 Wilmington Rd
15867 Nov. 6, 1985	"	"	"		Marvin Leroy Fray <i>et al</i>	1745	300	.00 28,000	Lot. 1
16026 Nov. 7, 1985	"	"	"		Marvin L. Fray, <i>et al</i>	1745	477	.00 30,000	Lot 10 Glenwood Ave
16187 Nov. 8, 1985	"	"	"		Robert E. Haggerty, <i>et al</i>	Re Record 1745	685	.00 90,000	For Orig. see RE Mtg Bl. 1731 pg. 289 Lot 42 Weatherby Dr. Butler Hg.

INDIRECT or MORTGAGEE Index to Real Estate Mortgages — Greenville County, S. C.

REG. U. S. PAT. OFFICE *Chas. McCath* County Indexes Since 1888 An Identifying Trade Mark

Open at Proper Tab according to First Letter or Letters of Name and refer to Buff Sub-Index sheet for page reference.

COTT FAMILY NAME INDEX No. 75 © 1949
MADE BY THE COTT INDEX COMPANY, COLUMBUS, OHIO
SOLD BY WALKER, EVANS & COGSWELL CO., CHARLESTON, S.C.

(66)

FILE NUMBER DATE OF RECORD	MORTGAGEES FAMILY NAMES	GIVEN NAMES ABCDEFGHIJ	GIVEN NAMES JKLMNO	GIVEN NAMES PQRSTUVWXYZ	MORTGAGORS	BOOK	PAGE	Amount	BRIEF DESCRIPTION, LOCATION, ETC. (Not Warranted)
16341 Nov 11, 1985	Security	Federal S & L Assn. of S.C.			Jo Ann Riggs <i>et al</i>	1745	901	.00 56,760	In Orig. see REM Bk 1733 Pg 508 Lot 5 Forest Lake Ph I Sec I
16575 Nov. 13, 1985	"	"	"	"	Bennett R. Christopher	1746	270	.00 81,200	Dec. 4 Mauldin Lot 162 Fanecker Woods
16694 Nov. 14, 1985	"	"	"	"	Willard P. Robinson	1746	375	.00 17,500	Lot 100 Main Road Club Road
17726 Nov. 22, 1985	"	"	"	"	Stanley W. Stegall <i>et al</i>	1747	824	.00 45,600	Acres Apt 1 Longmont Dr. Longmont
17836 Nov 25, 1985	"	"	"	"	Nal B. Buchanan <i>et al</i>	1747	988	.00 180,000	Chauvessy Butler Sp. Lot 31 Weatherby Cir.
18228 Nov. 27, 1985	"	"	"	"	Donald E. Dickerson <i>et al</i>	1748	588	.00 74,100	Plg. - Sect. Lot 28 Monarch Plain Wedgewood
18292 Nov. 27, 1985	"	"	"	"	Michael D. Wyatt <i>et al</i>	1748	614	.00 11,500	Lot 33 10m
18565 Dec 2, 1985	"	"	"	"	James P. Doyle	1749	35	.00 75,800	Lot 13 Chandler Ridge
18596 Dec 2, 1985	"	"	"	"	Ronnie Lee Moore, Jr. <i>et al</i>	1749	149	.00 21,800	Lot 13 Cornelia St.
18601 Dec 2, 1985	"	"	"	"	Ronnie Lee Moore, Jr. <i>et al</i>	1749	160	.00	In mtg. see REM Bk 1749 Pg 149 mtg. assigned S.C. State Housing Auth. mtg. see REM Bk 1606 Pg 387
18907 Dec 4, 1985	"	"	"	"	Brookside Way Associates <i>et al</i>	1749	629	.00	Release Lot 32 Brookside Forest for Plantation Ph II Sec I
19448 Dec. 10, 1985	"	"	"	"	Jeff L. Moody <i>et al</i>	1750	312	.00 99,000	Lot 95 Belden Lane " Holly Tree 00 Westwood S. Welle Austin
19418 Dec. 10, 1985	"	"	"	"	Jerry Thomas Brooks <i>et al</i>	1750	301	.00 35,000	Lot 220 Bellwood Cir. Sec III
19611 Dec 11, 1985	"	"	"	"	Fred W. Claba <i>et al</i>	1750	673	.00 65,000	Acres Lot 4 Bridle Path Lane Mountain
20007 Dec. 13, 1985	"	"	"	"	Philip J. Bradley <i>et al</i>	1751	146	.00 524,000	33 9/1 Acres Smith Road In mtg. see REM Bk 1746 Pg 661
20564 Dec. 19, 1985	"	"	"	"	Northgate Trace Joint Venture	1752	369	.00	Release Unit 41 Northgate Trace N.P.R.

INDIRECT or MORTGAGEE Index to Real Estate Mortgages — Greenville County, S. C.

REG. U. S. PAT. OFFICE *Chas McCatt* County Indexes Since 1888 An Identifying Trade Mark

Open at Proper Tab according to First Letter or Letters of Name and refer to Buff Sub-Index sheet for page reference.

COTT FAMILY NAME INDEX No. 75 © 1949
MADE BY THE COTT INDEX COMPANY, COLUMBUS, OHIO
SOLD BY WALKER, EVANS & COGSWELL CO., CHARLESTON, S.C.

FILE NUMBER DATE OF RECORD	MORTGAGEES FAMILY NAMES	GIVEN NAMES ABCDEFGHIJ	GIVEN NAMES JKLMNO	GIVEN NAMES PQRSTUVWXYZ	MORTGAGORS	BOOK	PAGE	Amount	BRIEF DESCRIPTION, LOCATION, ETC. (Not Warranted)
20735 Dec. 20, 1985	Security	Federal S & L Assn.			Leroy N. Carpenter <i>etal</i>	1752	408	125,950	Map 1 Sec. 1 Sugar Creek Lot 303 Middle Brook Rd.
20765 Dec. 20, 1985	"	"	"	"	Dennise K. Cook, <i>etal</i>	1752	552	20,200	Kanathugh Lot 10 Curston St.
21165 Dec. 24, 1985	"	"	"	"	Donald H. Key Jr. <i>etal</i>	1753	236	40,000	Lot 22 Pebble Creek Ph. 1
21156 Dec. 24, 1985	"	"	"	"	Fredrick S. Bieseker <i>etal</i>	1753	262	16,000	Sec. 4 Lot 18 Lema Pines Eats.
21305 Dec. 27, 1985	"	"	"	"	Lonnie W. Depton <i>etal</i>	1753	456	64,600	Lot 5 Bunsby Creek Ridge
21824 Dec. 31, 1985	"	"	"	"	Virgil Q. Woodring <i>et</i>	1754	287	59,400	Unit 123 Englewood 2nd Prop Reg.
21825 Dec. 31, 1985	"	"	"	"	Dennis R. Barber <i>et</i>	1754	284	11,000	29. 1.03 Acre Denton Rd. Dunblin
21828 Dec. 31, 1985	"	"	"	"	Jane A. McCarthy	1754	314	47,950	Key. Whit E-301 Aunt Ridge 2nd Prop
22181 Jan 3, 1986	"	"	"	"	Kenneth A. Byrd	1755	1	67,500	1st. lot 38 Cambridge Park
22604 Jan. 7, 1986	"	"	"	"	Lonnie D. Clayton <i>et</i>	Re-Record 1755	484	55,000	2nd. lot see Rem. Pl. 1722, pp. 106 Lot 42 Heritage - also
22599 Jan. 7, 1986	"	"	"	"	James Thompson, <i>et</i>	1755	525	21,700	Super Colony #2 lots 2+3 Poplar Ave + Prosperity Dr.
22598 Jan. 7, 1986	"	"	"	"	514 Charles Henry Wyatt Charles H. Wyatt	1755	578	36,000	Lot 9 Nodden St. by am. accn
22635 Jan. 8, 1986	"	"	"	"	Carl W. Hutchins <i>etal</i>	1755	711	55,000	100 Mrs. Dora Lee Lot 161 Cr. Peppertree + Sugarbury
23017 Jan 10, 1986	"	"	"	"	Kirsten M. Torbahn	1756	246	30,000	100 Hwy Prop. Reg. Unit 4 B M ^c Daniel Hester.
23022 Jan 10, 1986	"	"	"	"	Kirsten M. Torbahn	1756	254		2nd. lot see REM. Pl. 1756 Pg. 246 Mtg assigned S.C. State Housing auth
23069 Jan 13, 1986	"	"	"	"	Ray D. Goodwin <i>etal</i>	1756	322	90,000	100 Lake Forest St. Dr. Lot 46 Broadmoor Dr. Sec 2

INDIRECT or MORTGAGEE Index to Real Estate Mortgages — Greenville County, S. C.

REG. U. S. PAT. OFFICE *Chas McCott* County Indexes Since 1888 An Identifying Trade Mark

Open at Proper Tab according to First Letter or Letters of Name and refer to Buff Sub-Index sheet for page reference.

COTT FAMILY NAME INDEX No. 75 © 1949
MADE BY THE COTT INDEX COMPANY, COLUMBUS, OHIO
SOLD BY WALKER, EVANS & COGSWELL CO., CHARLESTON, S.C.

(44)

FILE NUMBER DATE OF RECORD	MORTGAGEES FAMILY NAMES	GIVEN NAMES ABCDEFGHIJ	GIVEN NAMES KLMNO	GIVEN NAMES PQRSTUVWXYZ	MORTGAGORS	BOOK	PAGE	Amount	BRIEF DESCRIPTION, LOCATION, ETC. (Not Warranted)
23084 Jan 13 1986	Security	Federal	S & L	Assn	Roy B. Schluter, et al	1756	468		For mtg. see Rem Bk. 1738 pg 966 mtg. assigned to Security mtg. corp.
"	"	"	"	"	Thomas L. Culbreth	1756	468		For mtg. see Rem Bk. 1742 pg 346 mtg. assigned Security mtg. corp.
"	"	"	"	"	Randall D. Miller, et al	1756	468		For mtg. see Rem Bk. 1744 pg 137 mtg. assigned to Security mtg. corp.
"	"	"	"	"	Charles C. Robbins Jr. et al	1756	468		For mtg. see Rem Bk. 1731 pg 887 mtg. assigned to Security mtg. corp.
"	"	"	"	"	Robert L. Bessie	1756	468		For mtg. see Rem Bk. 1728 pg 191 mtg. assigned to Security mtg. corp.
"	"	"	"	"	Glenn N. Poole, Jr. et al	1756	468		For mtg. see Rem Bk. 1742 pg 283 mtg. assigned Security mtg. corp.
"	"	"	"	"	Jessie Ruth Warner	1756	468		For mtg. see Rem Bk. 1741 pg 517 mtg. assigned Security mtg. corp.
"	"	"	"	"	W. J. Hill et al	1756	468		For mtg. see Rem Bk. 1731 pg 879 mtg. assigned Security mtg. corp.
"	"	"	"	"	Jean F. Vinson	1756	468		For mtg. see Rem Bk. 1731 pg 721 mtg. assigned Security mtg. corp.
"	"	"	"	"	Betty H. Barrett	1756	468		For mtg. see Rem Bk. 1729 pg 572 mtg. assigned Security mtg. corp.
23084 Jan 13 1986	"	"	"	"	Joyce M. Smith	1756	468		For mtg. see Rem Bk. 1727 pg 265 mtg. assigned Security mtg. corp.
"	"	"	"	"	"	1756	468		See Rem Bk. 1732 pg 14
23574 Jan 16 1986	"	"	"	"	Percy S. Luthi Trust	1756	853	12,000 ⁰⁰	Lot 1 Rutherford Rd.
23553 Jan 16 1986	"	"	"	"	Fawzy N. K. Sirgini et al	1757	5	35,500 ⁰⁰	Westwood Sville
23713 Jan 17 1986	"	"	"	"	James E. Rooka Jr. et al	1757	26	5,000 ⁰⁰	Lot 684 Yellow Wood Dr. Davitt
23847 Jan 17 1986	"	"	"	"	Beechwood Properties, Inc.	1757	155	116,000 ⁰⁰	Lot 31 Cardmon Court

INDIRECT or MORTGAGEE Index to Real Estate Mortgages — Greenville County, S. C.

REG. U. S. PAT. OFFICE *Clas McCott* County Indexes Since 1888 An Identifying Trade Mark


Open at Proper Tab according to First Letter or Letters of Name and refer to Buff Sub-Index sheet for page reference.

COTT FAMILY NAME INDEX No. 75 © 1949
MADE BY THE COTT INDEX COMPANY, COLUMBUS, OHIO
SOLD BY WALKER, EVANS & COGSWELL CO., CHARLESTON, S.C.

FILE NUMBER DATE OF RECORD	MORTGAGEES FAMILY NAMES	GIVEN NAMES ABCDEFGHIJ	GIVEN NAMES JKLMNO	GIVEN NAMES PQRSTUVWXYZ	MORTGAGORS	BOOK	PAGE	Amount	BRIEF DESCRIPTION, LOCATION, ETC. (Not Warranted)
23972 Jan 20, 1986	Security	Federal S & L Assn			Florie Ann Ayers	1757	310	25,000	∞ Acres Lot 3 Augusta Rd "Magnolia"
24050 Jan 21, 1986	"	"	"	"	Michael E. Wender, H a.s.l. Gen. Pts.	1757	446	38,500	∞ Lot 3 Pine Brook Court SE I
24233 Jan 22, 1986	"	"	"	"	Northgate Truce Joint Venture	1757	693		Release Unit 28 Blk C-3 Northgate Truce Nos. Proj Reg. - for mtg. see Rem. Bk. 1725 pg. 644
24287 Jan 23, 1986	"	"	"	"	Suzanne B. Septon, et al	1757	730	64,600	∞ Re-Record 2nd Orig. on Rem. Bk. 1753 pg. 456 Lot 5, Brushy Ridge Ridge
24640 Jan 27, 1986	"	"	"	"	Sarah J. Addis	1758	85	15,000	∞ Parcel Mount. St. Parcel Pendleton St. Blvd
24664 Jan 27, 1986	"	"	"	"	C.V. Henton Jr. et al	1758	142	92,000	∞ Lot Pebble Creek Pl. I
24993 Jan 29, 1986	"	"	"	"	Donald B. Watson, et al	1758	568	40,000	∞ Bl. Sec. 8, Lower East Lot 265 W. W. W. Hwy. Ch. Buckingham
25593 Feb 3, 1986	"	"	"	"	Robert L. Eaker, et al	1759	455	38,000	∞ Lot 2 Jamerton East. Sec. I
25792 Feb 4, 1986	"	"	"	"	Michael D. Wyatt, et al	1759	687	77,000	∞ Re-Record see REM Bk 1748 P 616 3.33 Acres. Re-Record for orig
25876 Feb 5, 1986	"	"	"	"	Norma Jean Ausborne	1759	877	20,000	∞ Lot 6 Union Bleakery
26146 Feb 7, 1986	"	"	"	"	Thomas V. Marcum, et al	1760	193	62,000	∞ Lot Post Street
26220 Feb 7, 1986	"	"	"	"	William Stout Dev. Corp.	1760	275		Bl. 1415 pg. 244 & 24. used in app. 782 Mod. & ptn. Agreement - for mtg. on Bl.
26281 Feb 10, 1986	"	"	"	"	Alan R. Smith, et al	1760	335	32,000	∞ Lot 52 Valley Oaks
26309 Feb 10, 1986	"	"	"	"	James J. Ballentine, et al	1760	399	50,000	∞ 1.2 Acres Metts St.
26448 Feb 11, 1986	"	"	"	"	Edward J. Ziliouy, et al	1760	586	74,100	∞ Pt lot 194 lot 20 Ashley Ave.

INDIRECT or MORTGAGEE Index to Real Estate Mortgages — Greenville County, S. C. 20

REG. U. S. PAT. OFFICE *Chas McColl* County Indexes Since 1888 An Identifying Trade Mark

 Open at Proper Tab according to First Letter or Letters of Name and refer to Buff Sub-Index sheet for page reference.


COTT FAMILY NAME INDEX No. 75 © 1949
MADE BY THE COTT INDEX COMPANY, COLUMBUS, OHIO
SOLD BY WALKER, EVANS & COGSWELL CO., CHARLESTON, S.C.

(2)

FILE NUMBER DATE OF RECORD	MORTGAGEES FAMILY NAMES	GIVEN NAMES ABCDEFGHIJ	GIVEN NAMES JKLMNO	GIVEN NAMES PQRSTUVWXYZ	MORTGAGORS	BOOK	PAGE	Amount	BRIEF DESCRIPTION, LOCATION, ETC. (Not Warranted)
27655 Feb. 24, 1986	Security	Federal S	& L Assn		<i>et al</i> Raymond P. Stewart	1762	28	.00 110,000	Creek - Sec 5 Lot 37 Collins Creek Dr. Collins
27661 Feb. 24, 1986	"	"	"	"	Roger Daniel Howard <i>et al</i>	1762	32	.00 20,000	Lot 39 Oak Hollow Sec II
27702 Feb. 24, 1986	"	"	"	"	George E. Finley <i>et al</i>	1762	64	.00 55,200	0.93 Acres Butler Twp. REM Bl. 1697 pg. 778
28053 Feb. 26, 1986	"	"	"	"	Pease - Heyford Associates	1762	515	.00	Mod. & Exp. Agree - for mtg. see REM Bl. 1626 pg. 20
28053 Feb. 26, 1986	"	"	"	"	Pease - Heyford Associates	1762	517	.00	Mod. & Exp. Agree - for mtg. see also Int. in <i>deq</i>
28288 Feb. 28, 1986	"	"	"	"	Harry L. Petty <i>et al</i>	1762	867	.00 6,000	Lot 62 Pitts Dr N. Sunset Hill
29445 Mar. 10, 1986	"	"	"	"	Jersee L. Hartley	1764	348	.00 190,000	Lot Laurens Rd. M. Joycecraft Sec 6
29718 Mar. 12, 1986	"	"	"	"	Bobbie C. West	1764	777	.00 30,000	Lot 69 Con. Castleton Way & Stoneledge
29864 Mar. 13, 1986	"	"	"	"	Marlene Bramlett Rhem	1765	15	.00 72,500	Lot 26 Rowley Place Twp
30112 Mar. 14, 1986	"	"	"	"	B. Norwood Bateon	1765	244	.00 18,000	Lot 6 Cole Acres Chick Spgs
30488 Mar. 18, 1986	"	"	"	"	John J. Piecholik <i>et al</i>	1765	646	.00 160,000	Lot 20 Richlan Creek
30535 Mar. 19, 1986	"	"	"	"	Donald J. Grant <i>et al</i>	1765	734	.00 34,000	Lot 1 In mtg. see REM Bl. 1729 pg. 644
30549 Mar. 19, 1986	"	"	"	"	Northgate Inc Joint Venture	1765	867	.00	Pileam Unit 27 Northgate Lane
30747 Mar. 20, 1986	"	"	"	"	Louis S. Burdial <i>et al</i>	1766	19	.00 17,000	Lot 31 Sec 5 Fenwick Hgts Re Record
30956 Mar. 24, 1986	"	"	"	"	John W. Hobbs, <i>et al</i>	1766	369	.00 58,000	Lot 81 Exmore Cr. Exmore Hgts Pt lot 81 Exmore Cr. Exmore Hgts
31008 Mar. 24, 1986	"	"	"	"	Werner Grether, <i>et al</i>	1766	463	.00 57,000	Ch. Sec 2 White Oak Hill Lot 42 & pt lot 43 Maple Leaf

INDIRECT or MORTGAGEE Index to Real Estate Mortgages — Greenville County, S. C.

REG. U. S. PAT. OFFICE *Chas. McCott* County Indexes Since 1888 An Identifying Trade Mark

 Open at Proper Tab according to First Letter or Letters of Name and refer to Buff Sub-Index sheet for page reference.

COTT FAMILY NAME INDEX No. 75 © 1949
MADE BY THE COTT INDEX COMPANY, COLUMBUS, OHIO
SOLD BY WALKER, EVANS & COGSWELL CO., CHARLESTON, S.C.

FILE NUMBER DATE OF RECORD	MORTGAGEES FAMILY NAMES	GIVEN NAMES ABCDEFGHIJ	GIVEN NAMES JKLMNO	GIVEN NAMES PQRSTUVWXYZ	MORTGAGORS	BOOK	PAGE	Amount	BRIEF DESCRIPTION, LOCATION, ETC. (Not Warranted)
31013 Mar 24, 1986	Security				A. Duncan-Shirley III	1766	506	.00 150,000	Little Japan Rd Bates Sp Lat U.S. Hwy 276 also 1. Acres
31174 Mar 25, 1986	"				Tommy Stevenson	1766	625	.00 125,000	Lat Rocky Creek Rd.
31205 Mar 25, 1986	"				Beechwood Properties, Inc.	1766	645	.00 106,400	Lat 62 Wycliff Dr. "Bennington"
31523 Mar 27, 1986	"	"	"	"	W. Jolly Johnson	1767	96	.00 150,000	Lat, Pettegri St.
31940 Mar 31, 1986	"	"	"	"	Albert B. Futrell et al	1767	663	.00 45,000	7 Heritage Eats. Tract 12 Heritage Dr.
32005 Mar 31, 1986	"	"	"	"	Donald J. Grant et al	Re-record 1767	724	.00 34,000	Lat 1
32111 Apr 1, 1986	"				Joseph L. Smith et al	1767	898	.00 56,778	Verdin Esty. Lat 99 Baldwin Circle For Mtg. see Emph 1262 Pg 40
32068 Apr 1, 1986	"				Coy A. Lewis	1767	827	.00	Mtg assigned Luthi Mtg. Co. Inc. Butta Sp. For Orig. see Emph 1747 Pg 988
32542 Apr 3, 1986	"	"	"	"	Hal B. Buchanan et al	Re Record 1766	533	.00 180,000	Lat 31 Weatherly Dr. Chaucerway
32810 April 7, 1986	"				John A. Turner et al	1768	964	.00 79,350	Lat 57 Jevinger Pointe Sec II Rem Ch. 1660 pg. 368
33301 Apr 10, 1986	"				Patricia Ann Poole	1769	585	.00	Mud. Agreement for mtg. see Fairview Sp.
33467 Apr 11, 1986	"	"	"	"	Richard D. Carter, et al	1769	756	.00 29,700	1.04 Acres. M. E. Hall Rd.
33540 Apr 14, 1986	"	"	"	"	Martha Bramlett Rhem	Re-Record 1769	882	.00 72,500	For Orig. see Lin Bk 1765 Pg. 15 Lat 26 Rowley Place
33937 Apr 15, 1986	"				James L. Glenn, et al	1770	108	.00 65,000	Lat 26 Queen Ann Rd. Foxcroft
33747 Apr 15, 1986	"				Geneva J. Shirley	1770	115	.00 16,200	Lat 71 N. Hill Dr. Augusta Area
34101 Apr 17, 1986	"				Stephen J. Mack, Jr.	1770	602	.00 75,000	Lat. Boye-Lawn Lat 1 On Whitsett St. & Boye

and/or First Debit & I own

Indexed in Error

REVERSE or MORTGAGEE Index to Real Estate Mortgages — Greenville County, S. C.

REG. U. S. PAT. OFFICE *Chas McCott* County Indexes Since 1888 An Identifying Trade Mark

Open at Proper Tab according to First Letter or Letters of Name and refer to Buff Sub-Index sheet for page reference.

COTT FAMILY NAME INDEX No. 75 © 1949
MADE BY THE COTT INDEX COMPANY, COLUMBUS, OHIO
SOLD BY PHOTO COPY SUPPLY, MAULDIN, S. C.

FILE NUMBER DATE OF RECORD	MORTGAGEES FAMILY NAMES	GIVEN NAMES ABCDEFGHIJ	GIVEN NAMES KLMNNO	GIVEN NAMES PQRSTUVWXYZ	MORTGAGORS	BOOK	PAGE	Amount	BRIEF DESCRIPTION, LOCATION, ETC. (Not Warranted)
34133 Apr 17, 1986	Security	Federal S	& L Assn.	J.A.C.	Brookside Way Assoc. ^{3d. Pts.}	1770	662		20 mtg. on 1st Mtg. No. 6 Pg. 387 Release Lot 1 Brookside Forest
34325 Apr 21, 1986	'	'	'	'	Glenn T. Mc Cullough, Jr.	1771	22	110.000	Lot 3
34594 Apr 22, 1986	'	'	'	'	Deane E. Mc Kinney	1771	321	58.000	Hampton Garden Sec. IV Lot 155 Hedgate Dr. Wade
34998 Apr 25, 1986	"	"	"	"	Debra G. Halcombe	1772	30	10,000	Tract I Beagle Club Rd.
35071 Apr 25, 1986	"	"	"	"	Roland K. Tallarico	1772	102	25,000	Neegan Creek Sec I Lot 323 Silver Creek Rd.
35104 Apr 25, 1986	"	"	"	"	H. M. Amin et al	1772	138	42,175	Heritage Lakes Lot 282 Harlequin Ct. "add
35170 Apr. 28, 1986	"	"	"	"	Virginia Ann Doolittle	1772	292	40 000	Ph V Lot 10 Woodwind Downhome
35269 Apr. 28, 1986	'	'	'	'	James J. Liou et al	1772	386	58.000	Hunting Hill for Sugar Creek Sec. 4 Lot 564 Ladyfinger Lane &
35389 Apr 29, 1986	"	"	"	"	Penela Rhodes Cauthen	1772	580	30,000	Lot Bufffall Dr. Paris mt. Sp.
35366 Apr 29, 1986	"	"	"	"	Ralph E. James, Sr. et al	1772	675	24,000	.96 Acs. Hamby St.
35585 Apr 29, 1986	"	"	"	"	William R. Bonister et al	1772	858	11,000	Austin Sp. Lot 504 Sec V Westwood Hills
35614 Apr 30, 1986	'	'	'	'	Mark C. Puckett et al	1772	928	7,000	Belle Meads Sec 1 + 2 + 3 Lot 26 E. Dorchester Blvd.
35665 Apr. 30, 1986	'	'	'	'	Lawrence K. Workman et al	1773	5	36,700	Lot 80 Lamburn Way Kingsat
35767 Apr 30, 1986	'	'	'	'	Roger L. Banks et al	1773	118	65,000	Northwood Sec. III Lot 6 Bendingwood Circle
35820 Apr 30, 1986	'	'	'	'	Joyce V. Compton	1773	231	30,000	Lots 26 + 27 East Farris Rd
36006 May 1, 1986	"	"	"	"	James J. Pellapiece et al	1773	537	128,500	Lot 762 Sugar Creek Sec. 3

REVERSE or MORTGAGEE Index to Real Estate Mortgages — Greenville County, S. C.

REG. U. S. PAT. OFFICE *Chas. McCott* County Indexes Since 1888 An Identifying Trade Mark

 Open at Proper Tab according to First Letter or Letters of Name and refer to Buff Sub-Index sheet for page reference.

COTT FAMILY NAME INDEX No. 75 © 1949
MADE BY THE COTT INDEX COMPANY, COLUMBUS, OHIO
SOLD BY PHOTO COPY SUPPLY, MAULDIN, S. C.

FILE NUMBER DATE OF RECORD	MORTGAGEES FAMILY NAMES	GIVEN NAMES ABCDEFGHIJ	GIVEN NAMES JKLMNO	GIVEN NAMES PQRSTUVWXYZ	MORTGAGORS	BOOK	PAGE	Amount	BRIEF DESCRIPTION, LOCATION, ETC. (Not Warranted)
36083 May 2, 1986	Security	Federal S & L Assn.			Stanley J. Dzygowski ^{etal}	1773	769	30,000	See Ph. IV Sec I Lot 23 Plantation Dr. Holly
36129 May 2, 1986					James D. Whiteside ^{etal}	1772	82	26,000	Tract 5 - Miller Rd.
36240 May 2, 1986					M. Heyward Whetsell, Jr. ^{etal}	1773	968	100,000	Lot 228 + pt. lot 227 Byrd Blvd.
36244 May 2, 1986					M. Heyward Whetsell, Jr. ^{etal}	1773	978	44,250	Lot 228 + pt. lot 227 Byrd Blvd. For mtg. on Blk 1713 Pg 481
36256 May 2, 1986					M. Heyward Whetsell, Jr. ^{etal}	1774	17		Release Lots 112 thru 116 Lydon Way
36305 May 5, 1986					Johnny S. Earle, ^{etal}	1774	64	48,000	Lots 2 & 3 Dublin Rd
36337 May 5, 1986					Charles Robert Blankenship ^{etal}	1774	145	55,000	Public Creek, Ph 5 Lot 136 Hoppen John Lane
36411 May 5, 1986					Randall Alan Long ^{etal}	1774	326	46,000	Pg 114 Langewood, Dentt Jp. Lots 102 & 103 Carab. Ct.
36366 May 5, 1986					William J. Poole, ^{etal}	1774	409	40,000	Camelot Lot 49 Laurelot Dr.
36323 May 5, 1986					Donald J. Grant, ^{etal}	1774	159		See Blk 1765 Pg 734 Release 1767 Pg 724 Mtg. Assigned Security Mtg. Corp. For mtg. For mtg. see E.M. Blk. 1762 Pg 28
36674 May 5, 1986					Raymond P. Stewart ^{etal}	1774	160		Mtg. Assigned Security Mtg. Corp.
36681 May 6, 1986					Carl R. Reinholtz ^{etal}	1774	629	40,000	Sugar Creek Run, Sugar Creek Lot 12 Sugarcane Ct. #1 Park
36657 May 6, 1986					Steve B. Black ^{etal}	1774	643	18,500	Lot 6 Lakarview Dr, Mayfair See REM Blk 1773 Pg 968
36773 May 6, 1986					M. Heyward Whetsell Jr. ^{etal}	1774	617		Modification Agreement for mtg. Horn Property
36843 May 7, 1986					Henry W. Seibel, ^{etal}	1774	786	50,000	Unit 3-B Sugar Creek Villas
36843 May 8, 1986					Carolyn C. Joy ^{etal}	1774	889	20,063	Also easement 3.42 Acs. Garrison Rd.

REVERSE or MORTGAGEE Index to Real Estate Mortgages — Greenville County, S. C.

REG. U. S. PAT. OFFICE *Chas. McCott* County Indexes Since 1888 An Identifying Trade Mark

Open at Proper Tab according to First Letter or Letters of Name and refer to Buff Sub-Index sheet for page reference.


COTT FAMILY NAME INDEX No. 75 © 1949
MADE BY THE COTT INDEX COMPANY, COLUMBUS, OHIO
SOLD BY PHOTO COPY SUPPLY, MAULDIN, S. C.

(KK)

FILE NUMBER	MORTGAGEES FAMILY NAMES	GIVEN NAMES ABCDEFGH	GIVEN NAMES IJKLMNO	GIVEN NAMES PQRSTUVWXYZ	MORTGAGORS	BOOK	PAGE	Amount	BRIEF DESCRIPTION, LOCATION, ETC. (Not Warranted)
36843 May 8, 1986	Security Federal	S & L Assn.			Grover LaFay Woods, Jr.	1774	892	22,924 ⁹⁶	10 Acq. Dunksling Tp. Also RTW
37203 May 12, 1986	"	"	"	"	Ally Lake, et al	1775	448	17,500 ⁰⁰	Port Road Ranches Lot 85 Long Hill St. Augusta
37423 May 13, 1986	"	"	"	"	Walter Gary Cooper, Jr.	1775	784	27,500 ⁰⁰	Lot 6
37522 May 13, 1986	"	"	"	"	James P. Andrighetti et al	1775	943	54,000 ⁰⁰	Way Switzer Place Sec 9 Lots 172 & pt. lot 173 Brille
37626 May 14, 1986	"	"	"	"	Ralph M. Mull, et al	1776	75	68,800 ⁰⁰	Brookside Mauldin Lot 86 Meadowbrook Dr.
37625 May 14, 1986	"	"	"	"	James S. Johnson	1776	89	24,000 ⁰⁰	Lot 22 River Downs
37651 May 14, 1986	"	"	"	"	Samuel J. Gardner	1776	142	58,500 ⁰⁰	Greenbrier Lot 15 Valentines Dr.
37690 May 14, 1986	"	"	"	"	Jerome R. McCarthy	1776	207	67,000 ⁰⁰	Merrifield Park Lot 30 Merrifield Drives
38044 May 16, 1986	"	"	"	"	Donald R. McAlister	1776	791	112,900 ⁰⁰	Pelham Pk 1, Sec 3 Lot 14 Shadow Way 1200
38126 May 19, 1986	"	"	"	"	Beechwood Properties Inc.	1776	888	54,300 ⁰⁰	Lane Westminster Village Lot 11 Cor. Norfolk Ave & Paddal
38287 May 20, 1986	"	"	"	"	H. Lee Cox Jr.	1777	117	10,000 ⁰⁰	41.9 Acre S.C. Hwy. 68 Hills
38282 May 20, 1986	"	"	"	"	Winfield J. Britton, Jr.	1777	178	13,500 ⁰⁰	Lot 49 Kent Lane Vista
38353 May 20, 1986	"	"	"	"	Don K. Marten	1777	215	118,000 ⁰⁰	"Club Forest" Lot 33 Club Forest Lane
38418 May 20, 1986	"	"	"	"	Butler B. Mullins	1777	331	16,500 ⁰⁰	West Prentiss Ave. & Mission St Lot 1 & 2 & pt lot 23 Cor.
38434 May 20, 1986	"	"	"	"	Steve P. Clayton, et al	1777	350	13,900 ⁰⁰	Lot 129 Sec 3 Colonial Hills
38505 May 21, 1986	"	"	"	"	Charles R. Munchkin	1777	459	63,000 ⁰⁰	Broadman Lot 37 Woodbury Circle

REVERSE or MORTGAGEE Index to Real Estate Mortgages — Greenville County, S. C.

REG. U. S. PAT. OFFICE *Chas McCott* County Indexes Since 1888 An Identifying Trade Mark

 Open at Proper Tab according to First Letter or Letters of Name and refer to Buff Sub-Index sheet for page reference.

COTT FAMILY NAME INDEX No. 75 © 1949
MADE BY THE COTT INDEX COMPANY, COLUMBUS, OHIO
SOLD BY PHOTO COPY SUPPLY, MAULDIN, S. C.

FILE NUMBER DATE OF RECORD	MORTGAGEES FAMILY NAMES	GIVEN NAMES ABCDEFGHIJ	GIVEN NAMES JKLMNOPQ	GIVEN NAMES RSTUVWXYZ	MORTGAGORS	BOOK	PAGE	Amount	BRIEF DESCRIPTION, LOCATION, ETC. (Not Warranted)
38548 May 21, 1986	Security Federal S & L Assn.				Lawrence W. Delaney et al	1777	554	55,000 ^{.00}	Lot 135 Heritage Lake
38584 May 21, 1986	"				Donald C. Mock et al	1777	621	106,000 ^{.00}	Lot 9 Jovante Farm
38643 May 21, 1986	"				Douglas C. Hamby et al	1777	615	81,000 ^{.00}	Lot 1 Northwood Sec C
38523 May 21, 1986	Indexed in error - see Standard Fed S & L Assn.				Danny R. Neal et al	1777	499	58,500 ^{.00}	Mauldin Lot 61 Blakely Dr. Verdun Est.
38538 May 21, 1986	Indexed in error - see Standard Fed S & L Assn.				Frank B. Frazier et al	1777	536	62,900 ^{.00}	Lot 46 Morningside
38663 May 22, 1986	"				Charles A. Henderson et al	1777	747	29,850 ^{.00}	Lot Georgia Rd. Grove Sp. Proy. Road
38789 May 22, 1986	"				Jane H. Fischer et al	1777	876	28,000 ^{.00}	Unit 13 Junewood Hwy St. North Hills
138935 May 23, 1986	"				Delma L. Bradshaw et al	1778	138	45,400 ^{.00}	Lot 28 Russell Ave. McDonald
39242 May 27, 1986	"				Dary R. Smith et al	1778	630	66,600 ^{.00}	Lot 88 Buxton Est.
39170 May 27, 1986	"				Larry A. Coker et al	1778	531	30,000 ^{.00}	Lot 5 N. East Main St. League
39171 May 27, 1986	"				Ricky L. Andrews et al	1778	520	57,500 ^{.00}	2.02 Acre
39166 May 27, 1986	"				Richard A. Godley et al	1778	554	110,000 ^{.00}	2.59 Acre
39254 May 27, 1986	"				David L. Narramore	1778	662		Mtg see REM Bk 1663 pg 390 Modification Agreement for
39254 May 27, 1986	"				Linda L. Unger	1778	664		Mtg. See REM Bk 1659 pg 745 Modification Agreement for
39195 May 27, 1986	"				Ricky L. Andrews	1778	524		1743 pg 971 + 1778 pg 520 Subdivision, for mtg see How bk.
39277 May 28, 1986	"				Alan D. Coker et al	1778	666	48,500 ^{.00}	Lot 377 Devenge Pl. Sec 15

REVERSE or MORTGAGEE Index to Real Estate Mortgages — Greenville County, S. C.

REG. U. S. PAT. OFFICE *Chas. McCott* County Indexes Since 1888 An Identifying Trade Mark

Open at Proper Tab according to First Letter or Letters of Name and refer to Buff Sub-Index sheet for page reference.


COTT FAMILY NAME INDEX No. 75 © 1949
MADE BY THE COTT INDEX COMPANY, COLUMBUS, OHIO
SOLD BY PHOTO COPY SUPPLY, MAULDIN, S. C.

()

FILE NUMBER DATE OF RECORD	MORTGAGEES FAMILY NAMES	GIVEN NAMES ABCDEFGHIJ	GIVEN NAMES KLMNO	GIVEN NAMES PQRSTUVWXYZ	MORTGAGORS	BOOK	PAGE	Amount	BRIEF DESCRIPTION, LOCATION, ETC. (Not Warranted)
39296 May 28, 1986	Security	Federal S	& L Assn		Alan R. Smith et al	1778	707	40,000 ^{.00}	Lot 52 Valley pch.
39296 May 28, 1986	"	"	"		Alan R. Smith et al	1778	710	20,000 ^{.00}	Lot 52 Valley pch.
39314 May 28, 1986	"	"	"		Faye Henderson Cochran	1778	817	35,000 ^{.00}	Plots. Lot 60 Stanford Ave. Sema. Assoc.
39436 May 28, 1986	"	"	"		Bernard Wrice et al	1778	928	12,750 ^{.00}	Dutton 29. Lot 58 Cr. Old Apt. Rd. + Dreyfus Dr.
39446 May 28, 1986	"	"	"		William A. Webster et al	1778	966	87,000 ^{.00}	Sec. I map. 3" Lot 41 Sugar Creek "Sugar Creek
39571 May 29, 1986	"	"	"		Irving Yorkel et al	1779	161	10,000 ^{.00}	Grove Lot 32 Westrow Place Canton
39589 May 29, 1986	"	"	"		James Michael Berry et al	1779	171	75,000 ^{.00}	4 ac. Holly Drive Oaklawn Sp.
39730 May 30, 1986	"	"	"		Raymond E. Bridwell et al	1779	374	45,000 ^{.00}	Lot A Luray Dr.
39794 May 30, 1986	"	"	"		James B. Neal	1779	504	40,000 ^{.00}	Allen Lot 52 Vinson Dr. Longforest
39849 May 30, 1986	"	"	"		Daniel G. Langley et al	1779	582	50,500 ^{.00}	Lot 30 Sunset Wells Palmetto Downs
39874 May 30, 1986	"	"	"		Nelip Coal, et al	1779	619	49,000 ^{.00}	Lot 8 Hunter Trail Sec. 1
39885 May 30, 1986	"	"	"		Jesse L. Hartley, Jr.	1779	666	940,000 ^{.00}	22 Lots Mtg + security, equity assignment of bonds
39918 May 30, 1986	"	"	"		Martha M. Weaver et al	1779	714	56,000 ^{.00}	Reg. Unit 11 Trentwood Hwy Hwy
39815 May 30, 1986	"	"	"		Northgate Ince Joint Venture	1779	399		Prop. Reg. 2 units on E. 1740 by 661 Release Unit 26, Northgate Ince Hwy
40015 June 2, 1986	"	"	"		Donald E. Allison	1779	885	23,000 ^{.00}	2 Parcels Dune 29.
40432 June 3, 1986	"	"	"	JAC	PC Associates, a SC Gen. Pts.	✓	✓	✓	86-2245 Furniture - 199.07 acres + 17.34 acres

REVERSE or MORTGAGEE Index to Real Estate Mortgages — Greenville County, S. C.

REG. U. S. PAT. OFFICE *Chester McCott* County Indexes Since 1888 An Identifying Trade Mark


 Open at Proper Tab according to First Letter or Letters of Name and refer to Buff Sub-Index sheet for page reference.

COTT FAMILY NAME INDEX No. 75 © 1949
MADE BY THE COTT INDEX COMPANY, COLUMBUS, OHIO
SOLD BY PHOTO COPY SUPPLY, MAULDIN, S. C.

FILE NUMBER DATE OF RECORD	MORTGAGEES FAMILY NAMES	GIVEN NAMES ABCDEFGHIJ	GIVEN NAMES JKLMNO	GIVEN NAMES PQRSTUVWXYZ	MORTGAGORS	BOOK	PAGE	Amount	BRIEF DESCRIPTION, LOCATION, ETC. (Not Warranted)
40432 June 3, 1986	Security	Federal S	& L Assn	SC	PC Associates, a SC Gen. Pts.	✓	✓	✓	86-2246 Futures - 199.07 acres + 17.34 acres
40220 June 3, 1986	"	"	"	"	Nashell K. Jones Contract mty	1780	173	43,600	Lot 20 Siding on R.E. Blk 1771 B, 36 b
40224 June 3, 1986	"	"	"	"	Jerry Lee Harrell Pts mty + security agree.	1780	236	60,000	Lot 170 Heritage doken
40431 June 3, 1986	"	"	"	"	PC Associates a SC Gen mty + security agree.	1780	443	1,450,000	14 Tracts
40431 June 3, 1986	"	"	"	"	PC Associates, a S.C. Gen Pts. of Greenville Co.	1780	459	900,000	14 Tracts
40433 June 3, 1986	"	"	"	"	Rebba Creek Country Club Club	1780	475		Notice Agreement
40434 June 3, 1986	"	"	"	"	Robert E. Dye Indiv Indiv	1780	486		Term Loan Agreement
40435 June 3, 1986	"	"	"	"	Robert E. Dye Indiv Indiv	1780	502		Term Loan Agreement
40511 June 4, 1986	"	"	"	"	Charlotte L. Brown	1780	618	48,600	9 1/2 Acre parcel in Northgate Les part Lot 1 + pt. lot 2 on North Main St.
40561 June 4, 1986	"	"	"	"	Francis R. Murphy Indiv	1780	693	25,000	Lot 133 Aron Dr. Aron Park Rolling Acres, Sec. 1 + 2
40635 June 5, 1986	"	"	"	"	Wilburn Earl Swanger Indiv	1780	795	54,850	Lots 13 + 14 Waldgreen Lane Piney-Poplar Park
40726 June 5, 1986	"	"	"	"	James D. Sims	1780	983	14,200	Lot 2 Paris N.E. Rd. Ave.
41164 June 9, 1986	"	"	"	"	Patrick K. Hawkins OK to Betty B. Ewan	1781	616	42,000	Pt Lots 7, 8 + 9 Fairview
41217 June 10, 1986	"	"	"	"	Betty B. Henry	1781	717	11,000	Lot 1 Dempsey Hgt. Cochran Dr. Box 520
41323 June 10, 1986	"	"	"	"	Ricky L. Andrews Re-land	1781	832	57,500	2.62 Acre - for mty. see Emb 1772
41543 June 11, 1986	"	"	"	"	William B. Ball	1782	176	51,200	Lot 53 Eastgate Village

REVERSE or MORTGAGEE Index to Real Estate Mortgages — Greenville County, S. C.

REG. U. S. PAT. OFFICE *Chas. McCall* County Indexes Since 1888 An Identifying Trade Mark

 Open at Proper Tab according to First Letter or Letters of Name and refer to Buff Sub-Index sheet for page reference.


COTT FAMILY NAME INDEX No. 75 © 1949
MADE BY THE COTT INDEX COMPANY, COLUMBUS, OHIO
SOLD BY PHOTO COPY SUPPLY, MAULDIN, S. C.

()

FILE NUMBER DATE OF RECORD	MORTGAGEES FAMILY NAMES	GIVEN NAMES ABCDEFGH	GIVEN NAMES IJKLMNO	GIVEN NAMES PQRSTUVWXYZ	MORTGAGORS	BOOK	PAGE	Amount	BRIEF DESCRIPTION, LOCATION, ETC. (Not Warranted)
41538 June 11, 1986	Security	Federal S & L Assn.			Richard L. Seal, et al	1782	180	35,000	Dr. Lockwood Lot 41, 42 & pt 47 Blue mist Park
41559 June 11, 1986	"	"	"		Victor C. Young, et al	1782	218	60,000	Lot 106 Seahungah. Merrifield
41659 June 12, 1986	"	"	"		George W. March, Jr. et al	1782	397	78,000	Lot 123 Coralvine West watchiff
41619 June 12, 1986	"	"	"		Buchwood Properties Inc.	1782	318	124,000	Pl. 3 Sec 3 Lot 22 Eastview Dr. Holly Hill
41824 June 13, 1986	"	"	"		Larry C. Linder et al	1782	589	33,000	"Fresh Meadow Farms" South
42141 June 16, 1986	"	"	"		James Edward Price, et al	1783	176	25,000	Pt. lots 23 + 22 Hyde Circle Woodville Hts.
42033 June 16, 1986	"	"	"		David S. Price, et al	1783	19	12,050	Lot 8 Rendleton Rd. Sec. A,
42020 June 16, 1986	"	"	"		Gary Stephen Hill, et al	1782	979	82,000	Pt. Lot 182 Traxler Park
41961 June 16, 1986	"	"	"		Brenda S. Strange	1782	881	32,000	Lot
42143 June 17, 1986	"	"	"		Jesse L. Hartley, Jr.	Re-record 1783	212	940,000	RE M Bk. 1779, Pg. 666 22 Lots, For orig. See
42297 June 17, 1986	"	"	"		James J. Pettapiece et al	Re-record 1783	462	128,500	Sec. 3 For orig. See RE M Bk. 1783 Pg. 462 Lot 762, Sugar Creek
42306 June 17, 1986	"	"	"		James Brian Graves et al	1783	493	17,500	K Ludeon St. Lot 10, W. Prentiss Ave
42368 June 18, 1986	"	"	"		Lloyd N. Roben, Jr. et al	1783	616	133,250	Lot 38, Huntington
42795 June 20, 1986	"	"	"		Frank S. Collins III et al	1784	224	23,000	Lot 5 East Paris Rd.
42806 June 20, 1986	"	"	"		Billy Glenn Smith, Jr. et al	1784	244	39,500	Pt. lots 2 & 3 Pavilion Dr.
42821 June 20, 1986	"	"	"		Sarah M. Wiggins	1784	271	52,900	Pt. lots 5 & 6 Penn. St.

REVERSE or MORTGAGEE Index to Real Estate Mortgages — Greenville County, S. C.

REG. U. S. PAT. OFFICE *Chas. McCott* County Indexes Since 1888 An Identifying Trade Mark

 Open at Proper Tab according to First Letter or Letters of Name and refer to Buff Sub-Index sheet for page reference.

COTT FAMILY NAME INDEX No. 75 © 1949
MADE BY THE COTT INDEX COMPANY, COLUMBUS, OHIO
SOLD BY PHOTO COPY SUPPLY, MAULDIN, S. C.

FILE NUMBER DATE OF RECORD	MORTGAGEES FAMILY NAMES	GIVEN NAMES ABCDEFGHIJ	GIVEN NAMES JKLMNO	GIVEN NAMES PQRSTUVWXYZ	MORTGAGORS	BOOK	PAGE	Amount	BRIEF DESCRIPTION, LOCATION, ETC. (Not Warranted)
42816 June 20, 1986	Security	Federal			<i>La Cross Properties, a.s.c.</i>	1784	279	200,000	<i>D. C. Hwy, 291 6.889 ac. on Mauldin Rd. &</i>
43193 June 24, 1986	"	"	"	"	<i>Earl D. Hudgens</i>	1784	912	20,776	<i>"Green Pastures" Lot 16, Range View Cir.</i>
43277 June 24, 1986	"	"	"	"	<i>Robert Bruce Beathy</i>	1784	915	28,000	<i>Lot Addis Dr.</i>
43292 June 24, 1986	"	"	"	"	<i>Bobby O. Kellough</i>	1784	964	25,500	<i>Mem Rd. Del Norte East Lot 128 Coalbridge R. & Great</i>
43450 June 25, 1986	"	"	"	"	<i>Robert L. Callison</i>	1785	149	39,500	<i>High Lot 12 New Port Dr. Hampshire</i>
43524 June 26, 1986	"	"	"	"	<i>Paul P. Kurna</i>	1785	299	11,500	<i>Stone Ct., Map 2, Sec 7 Sugar Creek Lot 216, Stone Ridge Rd. & Grey</i>
43524 June 26, 1986	"	"	"	"	<i>Marion K. Wilkinson</i>	1785	302	13,500	<i>St.) Lot 93, Crestone Dr. (King</i>
44025 June 30, 1986	"	"	"	"	<i>Jon J. McKnight</i>	1786	85	22,400	<i>Lot 15, W. Jullulid Dr.</i>
43904 June 30, 1986	"	"	"	"	<i>R. Jerry Justice</i>	1785	961	75,000	<i>2 Sugar Creek Lot 10 Sugar Creek Lane Map</i>
43906 June 30, 1986	"	"	"	"	<i>J. W. Locke</i>	1785	942	15,735	<i>Lot 5 Laurel Rd.</i>
60 July 1, 1986	"	"	"	"	<i>Virgil Dew Cooley</i>	1786	389	10,500	<i>5.15 ac. Hillside Church Rd.</i>
944 July 1, 1986	"	"	"	"	<i>Earl H. Carter</i>	1786	413	15,500	<i>Lot 18 Farmington Dr. Sec. 2</i>
200 July 1, 1986	"	"	"	"	<i>Jack A. Smith</i>	1786	610	18,400	<i>Lot 65 Brookfield W. Sec. 1</i>
344 July 2, 1986	"	"	"	"	<i>638 E. Washington St. Pts.</i>	1786	779	146,000	<i>Also easement Lot 10 E. Washington St.</i>
519 July 3, 1986	"	"	"	"	<i>John T. Montiech</i>	1787	36	10,000	<i>Lot 58 Henderson St.</i>
578 July 3, 1986	"	"	"	"	<i>Charles C. Reese</i>	1787	106	30,000	<i>Lot 5 Akes Rd. Homestead Acres</i>

REVERSE or MORTGAGEE Index to Real Estate Mortgages — Greenville County, S. C.

REG. U. S. PAT. OFFICE *Chas McCott* County Indexes Since 1888 An Identifying Trade Mark

 Open at Proper Tab according to First Letter or Letters of Name and refer to Buff Sub-Index sheet for page reference.

COTT FAMILY NAME INDEX No. 75 © 1949
MADE BY THE COTT INDEX COMPANY, COLUMBUS, OHIO
SOLD BY PHOTO COPY SUPPLY, MAULDIN, S. C.

(10)

FILE NUMBER DATE OF RECORD	MORTGAGEES FAMILY NAMES	GIVEN NAMES ABCDEFGHIJ	GIVEN NAMES JKLMNO	GIVEN NAMES PQRSTUVWXYZ	MORTGAGORS	BOOK	PAGE	Amount	BRIEF DESCRIPTION, LOCATION, ETC. (Not Warranted)
955 July 8, 1986	Security	Federal S &	L Assn. of	SC	Harriet C. Dobbins aka M.P. Nwen, Jr.	1787	764	.00 25,400	Lanneau Dr. Highlands Lot 38, Ottaway Dr.
1163 July 9, 1986	"	"	"	"	Mack P. Nwen	1788	15	.00 50,600	Lot 49 Afton Ave., Alta Vista
1237 July 9, 1986	"	"	"	"	Charles S. Acker ^{etal}	1788	146	.00 70,650	Lot Point Place
1430 July 10, 1986	"	"	"	"	Rolland L. Carlson ^{etal}	1788	398	.00 20,000	Lot 17, Bayne Dr. Vicir
1761 Jul 14, 1986	"	"	"	"	D. Tracy Cook	1788	907	.00 40,000	Pleasantburg, Dr (297) North Garden Lot 53 N. Garden Circle +
1826 Jul 14, 1986	"	"	"	"	Thomas J. Bridges ^{etal}	1789	30	.00 35,000	Lot 156 Gray Fox Run Sec 2
1859 July 14 1986	"	"	"	"	Beechwood Properties Inc.	1789	34	.00	Perm Use .1718 & 964 Modification Agreement, for mtg Sec
1932 July 15, 1986	"	"	"	"	Scott E. Fenwick ^{etal}	1789	158	.00 55,000	Lot 3, Asheton Pilgrims Point "
2029 July 15, 1986	"	"	"	"	Michael M. Wilson ^{etal}	1789	290	.00 36,400	Lot 4 Pilgrims Point Rd.
2125 July 16, 1986	"	"	"	"	Joseph J. Watson ^{etal}	1789	491	.00 85,000	Dawson Csto. Sec. F. Lot 71 Henderson Road
19183 July 16, 1986	"	"	"	"	Michael A. Vidler ^{etal}	1789	618	.00 15,000	"Green Oaks" Lot 24 Woodburn Drive
2696 Jul 18, 1986	"	"	"	"	J + B. Properties	1790	440	.00 80,000	Fairsetting S'ville Lot 327 S. Almond Dr. Sec V
3015 July 22, 1986	"	"	"	"	Gary G. Evans ^{etal}	1790	908	.00 55,000	acres Watson Rd. ^{near} Transler Rd. Tracts A = 1.4 acres Tracts B = .05
3449 July 24, 1986	"	"	"	"	Frank L. Calhoun ^{etal}	1791	508	.00 33,600	Sec. II Lot 317 Pine Creek Dr. Belle Meade,
3558 Jul 25, 1986	"	"	"	"	Berard J. Blacken ^{etal}	1791	696	.00 25,000	Forest Lot 35 + 4 + 34 Edwards
3600 Jul 25, 1986	"	"	"	"	James A. Ellison ^{etal}	1791	774	.00 22,300	Lot 7 Knob Hill

REVERSE or MORTGAGEE Index to Real Estate Mortgages — Greenville County, S. C.

REG. U. S. PAT. OFFICE *Chas McCath* County Indexes Since 1888
An Identifying Trade Mark


 Open at Proper Tab according to First Letter or Letters of Name and refer to Buff Sub-Index sheet for page reference.

COTT FAMILY NAME INDEX No. 75 © 1949
MADE BY THE COTT INDEX COMPANY, COLUMBUS, OHIO
SOLD BY PHOTO COPY SUPPLY, MAULDIN, S. C.

FILE NUMBER DATE OF RECORD	MORTGAGEES FAMILY NAMES	GIVEN NAMES ABCDEFGHIJ	GIVEN NAMES JKLMNOPQ	GIVEN NAMES RSTUVWXYZ	MORTGAGORS	BOOK	PAGE	Amount	BRIEF DESCRIPTION, LOCATION, ETC. (Not Warranted)
3693 July 25, 1986	Security	Federal S &	L Assn. of	SC	Richard L. Draper ^{etal}	1791	879	18,730	Sec 7 Lot 51 Denezer Place 1767 pg. 96
3663 July 25, 1986	"	"	"	"	W. Jolly Johnson	1791	990		Mod. Agree. - for mtg. on R Em St Sh. 1706 pg 505
3749 July 25, 1986	"	"	"	"	W. Jolly Johnson	1791	988		Mod. Agree. - for mtg. on R Em
3783 July 29, 1986	"	"	"	"	Johnny S. Earle ^{etal}	1792	5	7,500	Lots 2+3 Dublin Rd.
3786 July 28, 1986	"	"	"	"	Ralph C. McBride, Jr.	1792	45	118,700	Lot 49 Valley oaks <small>Total assign. by Ralph C. McBride, Jr.</small>
4556 July 28, 1986	"	"	"	"	Dorothy D. Ferguson	1792	74	13,000	Lot 17 Longview Terrace Vista Hills
4533 Aug 1, 1986	"	"	"	"	Craig A. Speller ^{etal}	1793	167	35,000	Lot 17 Ridgecrest Dr
4682 Aug 1, 1986	"	"	"	"	Charles Boyd Tompkins ^{etal} <small>legally the fact Chaumian E. Smith</small>	1793	193	50,300	Lot 19 Avon Dr. Avon Pk.
4794 Aug 1, 1986	"	"	"	"	Chaumian E. Smith	1793	449	45,000	Lot 96 Northwood, Sec IV & Edwards Rd.
5054 Aug 1, 1986	"	"	"	"	Michael R. Raduch	1793	521	60,000	Pt lot 7 + Pt lot 8 Richbourg Dr
5254 Aug 1, 1986	"	"	"	"	Francis J. Dennis ^{etal}	1793	892	40,800	Unit 9 Brentwood Hrs. Proj. Reg. "Shadows"
5165 Aug 5, 1986	"	"	"	"	John C. Kelly	1794	129	39,500	Lot 6 Plains Dr. "Mountain"
5074 Aug 5, 1986	"	"	"	"	Johnny W. Wardlaw Jr. ^{etal}	1794	210	45,000	4.02 acres Barber Rd. "Sugar Creek", Sec II Map II
5079 Aug 5, 1986	"	"	"	"	Charles F. Sims Jr.	1793	934	101,000	Lot 456 Sweetwater Rd. "Farmington Acres"
5079 Aug 5, 1986	"	"	"	"	Ellen B. Jewell	1793	945	15,626	Lot 40 Cherry Ln Dr Riversdale
Aug 5, 1986	"	"	"	"	Eva V. Shockley	1793	948	10,100	Lot 6 + 7 Riverview Cir

REVERSE or MORTGAGEE Index to Real Estate Mortgages — Greenville County, S. C.

REG. U. S. PAT. OFFICE *Chas McCatt* County Indexes Since 1888 An Identifying Trade Mark

 Open at Proper Tab according to First Letter or Letters of Name and refer to Buff Sub-Index sheet for page reference.


COTT FAMILY NAME INDEX No. 75 © 1949
MADE BY THE COTT INDEX COMPANY, COLUMBUS, OHIO
SOLD BY PHOTO COPY SUPPLY, MAULDIN, S. C.

()

FILE NUMBER DATE OF RECORD	MORTGAGEES FAMILY NAMES	GIVEN NAMES ABCDEFGHIJ	GIVEN NAMES KLMNO	GIVEN NAMES PQRSTUVWXYZ	MORTGAGORS	BOOK	PAGE	Amount	BRIEF DESCRIPTION, LOCATION, ETC. (Not Warranted)
5344 Aug 6, 1986	Security	Federal S & L Assn			Michael L. Watt et al	1794	259	17,500	mill Natchez St. Lot 80 "Dunsmuir Mill Village" Dunsmuir
5467 Aug 7, 1986	"	"	"		Gregory N. Bentzel et al	1794	433	107,000	Foreclosure Sec II map II Lot 18 & pt lot 17 Queen Anne Rd
5764 Aug 8, 1986	"	"	"		James D. Bennett Jr. et al	1794	781	83,500	Marshall's Court Lot Cor. Brookside Way &
5864 Aug 11, 1986	"	"	"		Daniel D. Foster et al	1794	907	19,258	12.1 acres McKelvey Rd Dr. Meadowbrook Farm, Bata 29.
6150 Aug 12, 1986	"	"	"		Harry Lee Hardymen et al	1795	224	19,599	Pt lot 56 Cor. John Rd. & W.S. Church map 3 Sec II
6155 Aug 12, 1986	"	"	"		David W. Rhodes et al	1795	267	74,000	Lot 423 Creekside Road Sugar Creek
6190 Aug 13, 1986	"	"	"		James D. Whiteside et al	1795	339	25,000	Lot Miller Rd
6264 Aug 13, 1986	"	"	"		Charles R. Hughes et al	1795	416	26,100	Lots 15+16 Ashley Ave
6326 Aug 13, 1986	"	"	"		Larry Stephen Hill et al	1795	506	82,000	Pt lot 182 2nd Ave PK Tree Plantation Sec III
6191 Aug 13, 1986	"	"	"		Beechwood Properties, Inc et al	1795	367	114,400	Lot 53 Maple Wind Drivley
6375 Aug 14, 1986	"	"	"		Charles H. Jones Jr. et al	1795	531	70,000	Parcel
6491 Aug 14, 1986	"	"	"		f/k/a Mary Ann Cannon Mary Ann Bennett	1795	709	25,000	Lot 32 woodland Hills see REM Bl. 1718 pg 115
6768 Aug 15, 1986	"	"	"		James D. Farnsworth	1795	914		Modification Agreement for Mtg Aul.
6863 Aug 18, 1986	"	"	"		Helen J. Adams a d.c. ben Pto.	1796	219	42,000	Pt lot 34 Lots 5, 7 & 9 Stone mtg see REM Bl. 1780 pg 443 & 1780 pg 459
6933 Aug 18, 1986	"	"	"		P.C. Associates	1796	281		Release Lot 52 Linkside Pl 1 Sec 1 for Agreement see REM Bl. 1780 pg 486
6933 Aug 18, 1986	"	"	"		Robert E. Dye et al Indiv.	1796	281		Release Lot 52 Linkside Pl 1 Sec 1 for

REVERSE or MORTGAGEE Index to Real Estate Mortgages — Greenville County, S. C.

REG. U. S. PAT. OFFICE *Chas. McCorkle* County Indexes Since 1888 An Identifying Trade Mark

 Open at Proper Tab according to First Letter or Letters of Name and refer to Buff Sub-Index sheet for page reference.

COTT FAMILY NAME INDEX No. 75 © 1949
MADE BY THE COTT INDEX COMPANY, COLUMBUS, OHIO
SOLD BY PHOTO COPY SUPPLY, MAULDIN, S. C.

FILE NUMBER DATE OF RECORD	MORTGAGEES FAMILY NAMES	GIVEN NAMES ABCDEFGHIJ	GIVEN NAMES JKLMNO	GIVEN NAMES PQRSTUVWXYZ	MORTGAGORS	BOOK	PAGE	Amount	BRIEF DESCRIPTION, LOCATION, ETC. (Not Warranted)
7107 Aug 19, 1986	Security	Federal S	& L Assn		Charles H. Barber, Jr.	1796	548	.00	Windfield Heights
7165 Aug 19, 1986	"	"	"		etal William C. Fricke	1796	583	50,626	Lot 12 Windfield Road Addition to Sheffield Forest
7272 Aug 20, 1986	"	"	"		Ray Briggs, Jr.	1796	741	11,000	Lot 16 Vaile's Lane Prop. Regime
7489 Aug 21, 1986	"	"	"		William R. Teske	1797	25	55,000	Unit 15, Trentwood Hwy Crestview Dr. Avalon Est.
7691 Aug 22, 1986	"	"	"		etal Robert C. Sangloff	1797	255	25,000	Lot 80 & 81 Velma Dr. Creek
7717 Aug 22, 1986	"	"	"		Ruth J. White	1797	322	100,000	Lot 742 map 2 Sec 3, Sugar .71
7563 Aug 22, 1986	"	"	"		John E. Tompkins	1797	186	16,691	Lot 1 Cuttino Circle -
8298 Aug 27, 1986	"	"	"		etal Ephraim Hubert	1798	65	45,000	Lot 3 Deveney Rd. Sugar Creek
8167 Aug 27, 1986	"	"	"		Arthur L. Cherry	1797	886	65,000	Lot 5 Sugar Creek Ln. map 7 Kensington Rd Brookblyn Gardens
8382 Aug 28, 1986	"	"	"		etal Carl S. Fann	1798	192	46,000	Lot 136 Co Braddock Dr & Runion Dr. Pino Brook Est.
8482 Aug 28, 1986	"	"	"		Fellowship Bap. Church	1798	309	21,000	Lot 25 Cav. Edwards Rd & Chick Spgs Sp.
8663 Aug 29, 1986	"	"	"		etal Ralph R. Heyner, Jr.	1798	676	175,100	Pt tract 3 & tract 4 Akes Rd Colonial Hills Ln 4
8722 Aug 29, 1986	"	"	"		etal James A. Shufford	1798	777	26,000	Lot 179 Heathwood Dr. Chontalux Sec I
950 Sept 2, 1986	"	"	"		etal Byron V. Brown	1799	474	146,000	Lot 65 W. Deer Oaks Dr. -
9321 Sept 3, 1986	"	"	"		etal John A. Meredith	1799	776	35,500	Lot 29 -
9486 Sept 4, 1986	"	"	"		etal Dale L. Patrick	1799	925	36,500	2.94 acres Sec D
								60,000	Lot 410 Pindus Ct Dupar Est.

REVERSE or MORTGAGEE Index to Real Estate Mortgages — Greenville County, S. C.

REG. U. S. PAT OFFICE *Chas McCott* County Indexes Since 1888 An Identifying Trade Mark

 Open at Proper Tab according to First Letter or Letters of Name and refer to Buff Sub-Index sheet for page reference.

COTT FAMILY NAME INDEX No. 75 © 1949
MADE BY THE COTT INDEX COMPANY, COLUMBUS, OHIO
SOLD BY PHOTO COPY SUPPLY, MAULDIN, S. C.

()

FILE NUMBER DATE OF RECORD	MORTGAGEES FAMILY NAMES	GIVEN NAMES ABCDEFGH	GIVEN NAMES IJKLMNO	GIVEN NAMES PQRSTUVWXYZ	MORTGAGORS	BOOK	PAGE	Amount	BRIEF DESCRIPTION, LOCATION, ETC. (Not Warranted)
9482 Sept 4, 1986	Security	Federal S	& L Assn		Rahut E. Hayes ^{et al}	1799	934	.00 62,000	Creek Sec I Lot 346 Sugar Creek Rd. Sugar
9488 Sept 4, 1986	"	"	"		Bernard H. Warchette ^{et al}	1799	944	.00 22,225	Del Norte Ets - Sec 4 Lot 89 + Pt lot Hudson Rd.
9561 Sept 4, 1986	"	"	"		Michael D. Watson	1800	26	.00 45,000	Lot 14 Forester wood Sec 6 for mtg. see Rem. Bl. 1779 pg 666
9547 Sept 4, 1986	"	-	-		Jessie L. Hartley J.	1800	68		Release lot 29 Eastgate Village
9706 Sept 5, 1986	"	"	"		Kurt D. Kelt ^{et al}	1800	208	.00 120,000	Lot 39 Stratton Pl.
9705 Sept 5, 1986	"	"	"		Reiner Liebscher	1800	217	.00 60,000	Lot 20 Forest Lake Sec I
9877 Sept 8, 1986	"	"	"		Stanley Wilson Page ^{et al}	1800	417	.00 64,000	Lots 4, 5 & 6 Dent 29.
10032 Sept 9, 1986	"	"	"		Alex Lake ^{et al}	1800	636	.80 19,247	Augusta Rd. Rambo Pt. lot 85 Long Hill St.
10230 Sept 10, 1986	"	"	"		James H. Ocker ^{et al}	1801	13	.00 15,000	Orchard Lot 19 Highborne Dr. station
10173 Sept 10, 1986	"	"	"		James M. Cagle ^{et al}	1800	954	.00 52,000	Lot 61 Westcliffe North Garden
10208 Sept 10, 1986	"	"	"		David W. Snyder ^{et al}	1800	973	.00 24,500	Lot 13 North Garden Circle
10321 Sept 11, 1986	"	"	"		Gregory N. Bentzel ^{et al}	Re. Remand 1801	107	.00 107,000	Jaycroft sub. J. on J. Sec Bl. 1794 pg 433 Lot 18 + Pt. lot 17 Queen Ann Rd.
10423 Sept 11, 1986	"	"	"		Brookside Way Assoc. Ltd.	1801	273		for mtg. see Rem. Bl. 1606 pg 387 Release lot 53 Brookside Forest
10585 Sept 12, 1986	"	"	"		Billy P. Rhodes ^{et al}	1801	442	.00 75,000	also lot Lot 27 Pied Creekside Villa Pk
10643 Sept 12, 1986	"	"	"		Peace - Nagard Associate	1801	446		Book 1697 pg 778 Mod. Agree. - for mtg. see Rem
"	"	"	"		William Street Dev. Corp	1801	448		Bl. 1605 pg 244 Mod. Agree. - for mtg. see Rem

REVERSE or MORTGAGEE Index to Real Estate Mortgages — Greenville County, S. C.

REG. U. S. PAT. OFFICE *Chas. McCott* County Indexes Since 1888 An Identifying Trade Mark

 Open at Proper Tab according to First Letter or Letters of Name and refer to Buff Sub-Index sheet for page reference.

COTT FAMILY NAME INDEX No. 75 © 1949
MADE BY THE COTT INDEX COMPANY, COLUMBUS, OHIO
SOLD BY PHOTO COPY SUPPLY, MAULDIN, S. C.

FILE NUMBER DATE OF RECORD	MORTGAGEES FAMILY NAMES	GIVEN NAMES ABCDEFGHIJ	GIVEN NAMES JKLMNOPQ	GIVEN NAMES RSTUVWXYZ	MORTGAGORS	BOOK	PAGE	Amount	BRIEF DESCRIPTION, LOCATION, ETC. (Not Warranted)
10796 Sept 15, 1986	Security	Federal S & L Assoc.			Franklin Roger Bishop ^{et al}	1801	699	17,300	Dr Longfaust acres. Lot 14. Car. Delta Dr + Denson
11043 Sept 16, 1986	"	"			John W. McMillen ^{et al}	1802	24	33,500	Front Sec. III Lot 2 Wood Hgt + Edward
10977 Sept 16, 1986	"	"			Jesse L. Hartley, Jr.	1802	123		Release lot 404 del North East. See I for mtg. see REM bk. 1779 pg. 666 due record bk 1783 pg 212
	"	"			"	1802	123		
11282 Sept 17, 1986	"	"	"		Helen J. Adams	1802	321	42,000	Stone Ave. Pt lots 3 Lots 5 + 7 + 9
11771 Sept 22, 1986	"	"	"		John A. Diez ^{et al}	1803	144	20,200	Regina Unit 29 Duntwood Blair prop
11824 Sept 24, 1986	"	"	"		Wendell P. Murphy ^{et al}	1803	255	12,500	Lot 6 Bradley Oaks
11989 Sept 23, 1986	"	"	"		Ronald E. Moore ^{et al}	1803	421	10,000	Lot 5 McSain Gardens
12049 Sept 24, 1986	"	"	"		James R. Andrews, ^{et al}	1803	548	108,000	Lot 11 old Pine mt. Rd. <small>mtg. among 2 heirs + sec. 14th</small>
12123 Sept 24, 1986	"	"	"		John W. Hoag, ^{et al}	1803	712	242,400	Lot 32 Green Valley Est.
13070 Sept 30, 1986	"	"	"		Regina Diestrup Smith	1805	98	50,000	Pt lot 14 Diestrup Dr Forestview
13296 Oct 1, 1986	"	"	"		John J. Piechnick, ^{et al}	1805	468	160,000	Lot 20 Ricelen Creek
13303 Oct 1, 1986	"	"	"		Lewin N. McKelvey, ^{et al}	1805	513	20,022	Lot 7 Pinedale Dr.
13822 Oct 3, 1986	"	"	"		Valentine Brothers ^{Boulders Inc.}	1805	977		see REM book 1733 pg 952 Modification Agreement for Mtg
13820 Oct 3, 1986	"	"	"		PC Associates, a d.c. ben Pta	1806	84		for mtg see REM bk. 1780 pg. 459 Release lot 58 Larkside Pt Sec I
14208 Oct 7, 1986	"	"	"		Charles N. Alexander ^{et al}	1806	706	133,500	Bradley Oaks lot 26 Woodbridge Way

REVERSE or MORTGAGEE Index to Real Estate Mortgages — Greenville County, S. C.

REG. U. S. PAT. OFFICE *Chas. McCott* County Indexes Since 1888 An Identifying Trade Mark

 Open at Proper Tab according to First Letter or Letters of Name and refer to Buff Sub-Index sheet for page reference.


COTT FAMILY NAME INDEX No. 75 © 1949
MADE BY THE COTT INDEX COMPANY, COLUMBUS, OHIO
SOLD BY PHOTO COPY SUPPLY, MAULDIN, S. C.

()

FILE NUMBER DATE OF RECORD	MORTGAGEES FAMILY NAMES	GIVEN NAMES ABCDEFGHIJ	GIVEN NAMES JKLMNO	GIVEN NAMES PQRSTUVWXYZ	MORTGAGORS	BOOK	PAGE	Amount	BRIEF DESCRIPTION, LOCATION, ETC. (Not Warranted)
14315 Oct 8, 1986	Security	Federal S	& L Assn	J.S.C.	William P. Thomson	1806	923	207,000	This Est. - Lot 14 Quail Hill Dr. Quail
14782 Oct 10, 1986	"	"	"	"	Michael A. Morse ^{etd}	1807	586	67,200	Woods Sec I Lot 6 Cavalier Dr. Cavalier
14960 Oct 13, 1986	"	"	"	"	Alan Roger Zutter ^{etd}	1807	845	30,000	Hill Lot 21 Lynchburg Dr. Richmond
14958 Oct 13, 1986	"	"	"	"	Joseph D. Fazio ^{etd}	1807	849	47,200	Remodel Lot 58 South Valley Lane
15152 Oct 14, 1986	"	"	"	"	Susan K. Shelley	1808	129	141,000	Sec II Lot 43 Forest Dr. Myer Park
15065 Oct 14, 1986	"	"	"	"	Wayne C. Godshell	1808	11	110,000	Lot 24 Rockingham Rd. Parkside
15021 Oct 14, 1986	"	"	"	"	Edward D. Godlewski	1807	962	86,450	Lot 1 Heritage Lakes
15025 Oct 4, 1986	"	"	"	"	Wade S. Dgar ^{etd}	1807	983	34,300	Lot 27 Fowler Rd. Shannon
15296 Oct 15, 1986	"	"	"	"	Eric S. Balke ^{etd}	1808	273	144,000	Gravel PK. Lot 200 Woodvale Ave
15589 Oct 16, 1986	"	"	"	"	Broadside Way Assoc Ltd Pk.	1808	736		Impk. De Rem Book 1606 pg 387 Release Lot 13 Broadside Forest
16011 Oct 21, 1986	"	"	"	"	Bruce A. Stephen ^{etd}	1809	300	20,000	Sugar Creek, sec 3, map 4 Lot 245 Stone Ridge Road
16188 Oct 21, 1986	"	"	"	"	J. Dean Campbell ^{etd}	1809	527	30,000	Parkside sec II Lot 27 Matchwood Court
16180 Oct 21, 1986	"	"	"	"	James Thompson ^{etd}	1809	536	47,516	Colony # 2 Lots 203 Poplar Ave. Archer
16825 Oct 27, 1986	"	"	"	"	Richard F. Hammett ^{etd}	1810	629	25,000	Lot 23 Bent Twig Dr
17201 Oct 29, 1986	"	"	"	"	J. Jerry Lewis ^{etd}	1811	323	12,600	Blatford Forest Lot 45 South Warwick Dr
17461 Oct 30, 1986	"	"	"	"	C. Allen Bruce ^{etd}	1811	745	312,000	Med PK. Lot 2 Memorial Hwy Memorial

REVERSE or MORTGAGEE Index to Real Estate Mortgages — Greenville County, S. C.

REG. U. S. PAT. OFFICE *Chas. McCott* County Indexes Since 1888 An Identifying Trade Mark

 Open at Proper Tab according to First Letter or Letters of Name and refer to Buff Sub-Index sheet for page reference.

COTT FAMILY NAME INDEX No. 75 © 1949
MADE BY THE COTT INDEX COMPANY, COLUMBUS, OHIO
SOLD BY PHOTO COPY SUPPLY, MAULDIN, S. C.

FILE NUMBER DATE OF RECORD	MORTGAGEES FAMILY NAMES	GIVEN NAMES ABCDEFGHIJ	GIVEN NAMES JKLMNO	GIVEN NAMES PQRSTUVWXYZ	MORTGAGORS	BOOK	PAGE	Amount	BRIEF DESCRIPTION, LOCATION, ETC. (Not Warranted)
17512 Oct 30, 1986	Security	Fed. S & L Assn			<i>util</i> Donald G. Kalkman	1811	801	.00 81,000	Woods Sec 7 Mauldin Lot 9 Oakwood Ct Forestw
17491 Oct 30, 1986	"	"	"		<i>util</i> Douglas M. Jacks	1811	845	.00 47,000	Lot Springdale Du Bates Sp. & Camp Rd. Craftstone acs Sec B
17758 Oct 31, 1986	"	"	"		<i>util</i> H. Randall Dozier	1812	386	.00 56,000	pt lots 142 Cor. Wedgewood Ave
17922 Nov 3, 1986	"	"	"		<i>util</i> formerly Linda T. Cole Linda T. Jackson	1812	529	.00 24,750	Slip Lot 38 Kennel Dr Sunny
18206 Nov 4, 1986	"	"	"		<i>util</i> Linsley J. Miller	1813	35	.00 72,000	Lot 12 Colony II.
18487 Nov 5, 1986	"	"	"		<i>util</i> Richard A. Hardison	1813	537	.00 60,000	Sugar Creek Map II Sec III Lot 640 N. Wingfield Rd
18648 Nov 6, 1986	"	"	"		<i>util</i> Robert C. Seales	1813	781	.00 20,000	2 lots Augusta St
18773 Nov 7, 1986	"	"	"		<i>util</i> David M. Finley	1814	32	.00 83,000	Spring Court Ests Pt Lot 8 Spring Court Dr
18861 Nov 7, 1986	"	"	"		<i>util</i> Michael G. Epprecht	1814	108	.00 200,000	Sec II Lot 21 Cape Ann Ave Dunfield
18786 Nov 7, 1986	"	"	"		<i>util</i> William Street Dev. Corp	1813	987		Agreement - [unclear]
19038 Nov 10, 1986	"	"	"		<i>util</i> Charles A. Hawkins, Jr	1814	442	.00 31,500	Lot McCuen St Kanale nah
19219 Nov 11, 1986	"	"	"		<i>util</i> John R. Hodges	1814	662	.00 16,000	Westwood Austin Sp Sec II Lot 116 Skowdale Ln.
19736 Nov 13, 1986	"	"	"		<i>util</i> James Leon Adams	1815	294	.00 10,000	Butler Sp. 10 acs Batoville Rd
19853 Nov 14, 1986	"	"	"		<i>util</i> James W. Childers III	1815	453	.00 131,250	Chantilly Sec IV Lot 170 Durham Ct Pt one
19889 Nov 14, 1986	"	"	"		<i>util</i> Charles H. Jones, Jr	1815	507	.00 70,000	3.91 acres
19974 Nov 14, 1986	"	"	"		<i>util</i> Thomas M. Wellons	1815	610	.00 70,000	Lot 24 Fairview Ave

REVERSE or MORTGAGEE Index to Real Estate Mortgages — Greenville County, S. C.

REG. U. S. PAT OFFICE *Chas McCott* County Indexes Since 1888
An Identifying Trade Mark

 Open at Proper Tab according to First Letter or Letters of Name and refer to Buff Sub-Index sheet for page reference.


COTT FAMILY NAME INDEX No. 75 © 1949
MADE BY THE COTT INDEX COMPANY, COLUMBUS, OHIO
SOLD BY PHOTO COPY SUPPLY, MAULDIN, S. C.

(~)

FILE NUMBER DATE OF RECORD	MORTGAGEES FAMILY NAMES	GIVEN NAMES ABCDEFGH	GIVEN NAMES IJKLMNO	GIVEN NAMES PQRSTUVWXYZ	MORTGAGORS	BOOK	PAGE	Amount	BRIEF DESCRIPTION, LOCATION, ETC. (Not Warranted)
20007 Nov 14, 1986	Security	Fed S & L Assoc.			Edwin S. Janacek ^{etd}	1815	694	69,500	Sugar Creek Villas Lot 53 Janacek Cir
19977 Nov 14, 1986	"	"			P.C. Associate	1815	717		Release lot 10 Linkside Ph. I In mtg. acc R Em Bl. 1780 pg. 443 Blk. 1780 pg 459 + Agre. Bl. 1780 pg 486
20188 Nov 17, 1986	"	"	"	"	Peter J. Sasso, Sr ^{etd}	1816	56	1,670,000	1.75 acres S. Pleasantburg Dr
20557 Nov 19, 1986	"	"	"	"	P.C. Associate	1816	458		Release lot 53 Linkside Ph. I In mtg. acc R Em Bl. 1780 pg. 443 Blk 1780 pg 459 + Term Loan Agre Blk 1780 pg. 486
20794 Nov 20, 1986	"	"	"	"	Janette B. Shedd	1816	840	48,000	Lot 4 Wilcum Dr. 86-4684
20833 Nov 21, 1986	"	"	"	"	Hammond Square, Ltd.				Furniture - See Exhibit "A"
20860 Nov 21, 1986	"	"	"	"	Dempsey B. Hammond, ^{etd}	1816	967	70,000	Lot North main Street
20861 Nov 21, 1986	"	"	"	"	Hammond Square, Ltd.	1816	925	1,415,000	6 Lots
21051 Nov 24, 1986	"	"	"	"	James F. Christian ^{etd}	1817	278	47,500	morningstar Lot 4 Richburg Rd. - Ext 7
21039 Nov 24, 1986	"	"	"	"	Lauruss Properties a S.C. ^{Gen PHS}	1817	247	450,000	4 A.C. Hwy 291 0.887 acres Cor. Mauldin Rd
21249 Nov 25, 1986	"	"	"	"	Wade Hampton Associates ^{a S.C. PHS.}	1817	591	180,000	Hampton Blvd. Lots 202, 203 + 204 Wade
21427 Nov 26, 1986	"	"	"	"	John P. Scurry ^{etd}	1818	77	62,250	Lot 29 Heritage Lake
21420 Nov 26, 1986	"	"	"	"	Carolyn K. Dummies ^{etd}	1818	98	27,180	Pine Forest Quaterly Tr. Lot 139 Vine Hill Rd

REVERSE or MORTGAGEE Index to Real Estate Mortgages — Greenville County, S. C.

REG. U. S. PAT. OFFICE *Chas McCott* County Indexes Since 1888
An Identifying Trade Mark

 Open at Proper Tab according to First Letter or Letters of Name and refer to Buff Sub-Index sheet for page reference.

COTT FAMILY NAME INDEX No. 75 © 1949
MADE BY THE COTT INDEX COMPANY, COLUMBUS, OHIO
SOLD BY PHOTO COPY SUPPLY, MAULDIN, S. C.

FILE NUMBER DATE OF RECORD	MORTGAGEES FAMILY NAMES	GIVEN NAMES ABCDEFGHIJ	GIVEN NAMES JKLMNO	GIVEN NAMES PQRSTUVWXYZ	MORTGAGORS	BOOK	PAGE	Amount	BRIEF DESCRIPTION, LOCATION, ETC. (Not Warranted)
21584 Nov 26 1986	Security	Fed S & L	Assoc.		Jesca R. Almodovar	1818	408	62,700	Lot 37 Forestdale Sec II A
22139 Dec 2 1986	"	"	"		Michael G. Prath	1819	283	250,000	Lot 60 Cape Charles Dr Pelham Ests Sec I
22330 Dec 3 1986	"	"	"		Ronald L. Howard et al	1819	596	34,200	Lot 1 Mountain Creek Rd. Dane Hgts.
22912 Dec 8 1986	"	"	"		Pamela C. Blus	1820	464	24,800	Lot 3 Parkins Mill Road
22964 Dec 8 1986	"	"	"		Lawrence W. Crane et al	1820	514	15,000	Lot 27 Argonne Drive
24430 Dec 10 1986	"	"	"		A. Paul McCarter et al	1821	173	130,000	One Acre Grand Run
24469 Dec 11 1986	"	"	"		Russell B. Nermer et al	1821	281	33,000	Lot 63 Grand Run Circle see Rem. Bl. 1795 pg 367
24552 Dec 11 1986	"	"	"		Beechwood Properties Inc.	1821	402		modification Agreement - for mty. see Rem. Bl. 1792 pg 45
24553 Dec 11 1986	"	"	"		Ralph C. McBride Jr.	1821	404		modification Agreement - for mty. see Rem. Bl. 1782 pg. 317
24555 Dec 11 1986	"	"	"		Beechwood Properties Inc. a D.C. serv. Pts.	1821	406		modification Agreement - for mty.
25898 Dec 19 1986	"	A/K/a Carolina Ltd	et al. assn.		Edgewood Trustees	1823	200		mty agreement
25562 Dec 19 1986	"	"	"		Edwin S. Janesch et al	1822	992	69,500	Lot 53 Village Ind. on Rem. Bl. 1815 pg. 69K Sugar Creek
25649 Dec 18 1986	"	"	"		Jawzy N. K. Dirgin et al	1823	120	35,500	Lot 684 Sec II Birch yellow wood Dr. Westwood
26098 Dec 22 1986	"	"	"		Belzore Seaborn	1823	981	14,357	Lot 142 Kennedy Pk Bentz Jr
26112 Dec 22 1986	"	"	"		James W. Dirgin et al	1824	9	69,750	Lot 81 Nevada Knollwood
26546 Dec 24 1986	"	"	"		Carl Jeffrey Busselle et al	1824	756	32,000	Lot 21A

REVERSE or MORTGAGEE Index to Real Estate Mortgages — Greenville County, S. C.

REG. U. S. PAT. OFFICE *Chas. McCott* County Indexes Since 1888 An Identifying Trade Mark

☞ Open at Proper Tab according to First Letter or Letters of Name and refer to Buff Sub-Index sheet for page reference.

COTT FAMILY NAME INDEX No. 75 © 1949
MADE BY THE COTT INDEX COMPANY, COLUMBUS, OHIO
SOLD BY PHOTO COPY SUPPLY, MAULDIN, S. C.

()

FILE NUMBER	MORTGAGEES	GIVEN NAMES	GIVEN NAMES	GIVEN NAMES	MORTGAGORS	BOOK	PAGE	Amount	BRIEF DESCRIPTION, LOCATION, ETC.
DATE OF RECORD	FAMILY NAMES	ABCDEFGHIJ	IJKLMNOP	QRSTUVWXYZ					(Not Warranted)
26793 Dec. 29, 1986	Security	Fed. S & L Assoc.			Thomas R. Parker ^{etal}	1825	76	.00 30,000	.59 Acres Georgia Rd.
26694 Dec. 29, 1986	"	"	"		Dean Allen Bamgarner ^{etal}	1825	115	.00 24,800	0.89 Acres Babb St. & Highland
26745 Dec. 29, 1986	"	"	"		Earl N. Carter, Jr. ^{etal}	1825	143	.00 10,000	Lot 55 Virginia Ave
26678 Dec. 29, 1986	"	"	"		Joe R. Williams ^{etal}	1825	434	.00 15,000	Sec. 2 Forest Hills Lot 24, N. Forest Circle
26690 Dec. 29, 1986	"	"	"		Archie L. Owings ^{etal}	1825	437	.00 3,350	Lake Forest Sec I Lot 30, Shenandoah Dr.
27283 Dec. 31, 1986	"	"	"		James R. Dorrest ^{etal}	1825	858	.00 66,000	Lot 35 Driftwood Dr
27320 Dec. 31, 1986	"	"	"		Michael A. Morse ^{etal}	1826	127	.00 68,400	PK. Lot 4 Canine Dr Darlington
27239 Dec. 31, 1986	"	"	"		Fredrick M. Cleveland ^{etal}	1826	678	.00 12,000	Lot 3 Keowee Ave
27283 Dec. 31, 1986	"	"	"		P.C. Associates	1826	102		Release lot 55 Lakeside Dr Ph I sec I 200 mtg per R & M book 1780 pg 443, pg 459 + pg 486 terms loan agreement.
"	"	"	"		" "	1826	102		
"	"	"	"		" "	1826	102		
28195 Jan. 5, 1987	"	"	"		Randall M. Webb, ^{etal}	1827	297	.00 61,000	Phase I sect 1+2 Unit 6-B Wenwood Towne
28426 Jan. 6, 1987	"	"	"		Butler East, Inc	1827	745	.00 423,000	1.89 Acres East Butler Ave
28752 Jan. 8, 1987	"	"	"		Toney B. F. Pueth, ^{etal}	1828	182	.00 48,000	20 acres Jerry Rd.
29211 Jan. 12, 1987	"	"	"		G. Mason Powell ^{etal}	1828	888	.00 95,000	Lot 51 Chanticleer
29328 Jan. 13, 1987	"	"	"		David Parker, ^{etal}	1829	97	.00 8,650	Lot 32, Blossom Dr. - Grant Trp.

REVERSE or MORTGAGEE Index to Real Estate Mortgages — Greenville County, S. C.

REG. U. S. PAT OFFICE *Chas McCatt* County Indexes Since 1888 An Identifying Trade Mark

Open at Proper Tab according to First Letter or Letters of Name and refer to Buff Sub-Index sheet for page reference.

COTT FAMILY NAME INDEX No. 75 © 1949 MADE BY THE COTT INDEX COMPANY, COLUMBUS, OHIO SOLD BY PHOTO COPY SUPPLY, MAULDIN, S. C.

FILE NUMBER DATE OF RECORD	MORTGAGEES FAMILY NAMES	GIVEN NAMES ABCDEFGHIJ	GIVEN NAMES JKLMNO	GIVEN NAMES PQRSTUVWXYZ	MORTGAGORS	BOOK	PAGE	Amount	BRIEF DESCRIPTION, LOCATION, ETC. (Not Warranted)
29573 Jan 15, 1987	Security	Fed. S & L	Assoc.		Mildred Moore	1829	503	.66	acres Dantt Sp. Sec III Lot 3 Ludford By Fairfield
29871 Jan 16, 1987	"	"	"		David E. Guthrie aka David J Watson 1-3 ⁹² _{5B}	1830	51	.45	Botany Woods Sec IV Lot 188 Bridgewater Dr.
3041 Jan 19, 1987	"	"	"		David Jay Watson	1830	400	.89	Trail Lot 1 S.C. Hwy 253 Laramach
30436 Jan 21, 1987	"	"	"		David M. Morris et al	1831	8	.00	Lot 10 Noalwood sec I
30415 Jan 21, 1987	"	"	"		Philip J. Bradley, et al	1830	727	534,000	see REm Bk 1751 pg. 146 Modification Agreement - for mtg
30415 Jan 21, 1987	"	"	"		Northgate Race Joint	1830	729		see REm Bk 1740 pg. 66 Modification Agreement - for mtg
30415 Jan 21, 1987	"	"	"		Pearce-Hagood Associates	1830	731		see REm Bk 1697 pg. 778 Modification Agreement for mtg
30415 Jan 21, 1987	"	"	"		Pearce-Hagood Associates	1830	733		see REm Bk 1626 pg. 20 Modification Agreement - for mtg
31081 Jan 28, 1987	"	"	"		Jesse L. Hartley, Jr.	1831	140		Release lot 17 Eastgate Village for mtg. see REm Bk 1779 pg. 666
30578 Jan 26, 1987	"	"	"		Richard M. Keir et al	1831	217	105,000	see REm Bk 1783 pg. 212 Pk Dec I pt lot 17 & pt lot 16 Meyers
30620 Jan 26, 1987	"	"	"		Owen Lyons, Jr et al	1831	263	5,188	.63 Lot 14 Edward Forest Hgts see mtg see REm book 1780 ps. 443
31509 Jan 30, 1987	"	"	"		P.C. Assn a S.C. gen Hts	1833	248		Release lot 58 Brookside
31691 Feb 2, 1987	"	"	"		Edward C. Anderson et al	1833	587	56,000	.00 Serrano Lot 22 Forest Hgts Longview
31699 Feb 2, 1987	"	"	"		Brookside Way Assn. Ltd	1833	749		see mtg see REm book 1606 ps 387 Release lot 38 Brookside Forest
32170 Feb 5, 1987	"	"	"		Prestige Builders of Greenville	1834	420	50,000	.00 Lots 1+3 Forest Wood Estate

REVERSE or MORTGAGEE Index to Real Estate Mortgages — Greenville County, S. C.

20

REG. U. S. PAT. OFFICE *Chas McCott* County Indexes Since 1888 An Identifying Trade Mark

☞ Open at Proper Tab according to First Letter or Letters of Name and refer to Buff Sub-Index sheet for page reference.


COTT FAMILY NAME INDEX No. 75 © 1949
MADE BY THE COTT INDEX COMPANY, COLUMBUS, OHIO
SOLD BY PHOTO COPY SUPPLY, MAULDIN, S. C.

()

FILE NUMBER DATE OF RECORD	MORTGAGEES FAMILY NAMES	GIVEN NAMES ABCDEFGHIJ	GIVEN NAMES JKLMNOPQ	GIVEN NAMES RSTUVWXYZ	MORTGAGORS	BOOK	PAGE	Amount	BRIEF DESCRIPTION, LOCATION, ETC. (Not Warranted)
32177 Feb 5, 1987 33015	Security	Fed. S &	L. assoc		Steven R. Davison	1834	448	43,100 ^{.00}	2ae. Riley Smith's Dr. Rem Sh. 1982 pg 318
3411, 1987 33208	"	"	"		Beechwood Properties, Inc.	1835	874		Modification Agreement for mtg. au
3413, 1987 33351	"	"	"		Jerry B. Palanza	1836	441	18,000 ^{.00}	Lot 12 Plover Ave.
3413, 1987 33400	"	"	"		Robert Pahlitzsch et al	1836	448	68,000 ^{.00}	Lot 25 Partridge Lane
3416, 1987 33495	"	"	"		J. L. Mc Murray et al	1836	759	59,000 ^{.00}	Lot 6 Dwelling Npts. Ph I
Feb 17, 1987 33522	"	"	"		Randall D. Brown et al	1836	928	64,000 ^{.00}	Lot O'Neal Sp
Feb 17, 1987 33522	"	"	"		Mary Frances D. Ray et al	1836	936	8,000 ^{.00}	Onepl Sp. Lot 6 Greer-O'Neal Hwy.
Feb 17, 1987 33702	"	"	"		Ralph B. Sutherland et al	1836	943	8,800 ^{.00}	Brookwood Forest Lot 4 Carriage Lane Sec I
Feb 18, 1987 33813	"	"	"		Brookside Way Assn Ltd PHS	1837	393		Forest Sec Mtg on Rem Sh. 1606 pg 387 Release Lot 35 Brookside
Feb 19, 1987 33801	"	"	"		Madeleine Middlemark et al	1837	443	59,500 ^{.00}	Paris Prop. Regime Unit 9-B Sugar Creek Villas
Feb 19, 1987 33960	"	"	"		Fred Schlieseit et al	1837	477	24,000 ^{.00}	Lot 13 Bateswood
Feb 20, 1987 34178	"	"	"		Joan M. Talley et al	1837	729	10,000 ^{.00}	Sec II Butler Sp Lot 28 North Gardens
Feb 23, 1987 34199	"	"	"		Robert A. Nestor et al	1838	295	10,000 ^{.00}	Zimberlake Lot 42 Zimberlake Dr
Feb 23, 1987 34196	"	"	"		Victor H. Nestberg et al	1838	298	20,000 ^{.00}	Mitchell St Augusta Place Lot 8 Augusta Place St 4
Feb 23, 1987 34289	"	"	"		William E. Ballard et al	1838	438	43,000 ^{.00}	Lot 20 Parkwood Sec I
Feb 23, 1987	"	"	"		Daniel Wesley Truax et al	1838	491	54,011 ^{.77}	17.55 acrs less 1.50 acrs

REVERSE or MORTGAGEE Index to Real Estate Mortgages — Greenville County, S. C.

REG. U. S. PAT. OFFICE *Cott* County Indexes Since 1888 An Identifying Trade Mark

 Open at Proper Tab according to First Letter or Letters of Name and refer to Buff Sub-Index sheet for page reference.

COTT FAMILY NAME INDEX No. 75 © 1949
MADE BY THE COTT INDEX COMPANY, COLUMBUS, OHIO
SOLD BY PHOTO COPY SUPPLY, MAULDIN, S. C.

FILE NUMBER DATE OF RECORD	MORTGAGEES FAMILY NAMES	GIVEN NAMES ABCDEFGHIJ	GIVEN NAMES JKLMNOPQ	GIVEN NAMES RSTUVWXYZ	MORTGAGORS	BOOK	PAGE	Amount	BRIEF DESCRIPTION, LOCATION, ETC. (Not Warranted)
34293 Feb 23, 1987	Security	Federal	S. & L Assoc		Jerry Lee Broome ^{et al}	1838	520	50,000 ^{.00}	Acce pt lot 48 Alta Vista Aptown
34880 Feb 26, 1987	"	"	"		Linda Dianne Jordan	1839	540	53,500 ^{.00}	McDaniel Green North Hwy Prop Reg Unit A-4 Townhome Condo.
34881 Feb 26, 1987	"	"	"		Linda Dianne Jordan a.s.c. Pts.	1839	545	35,000 ^{.00}	McDaniel Green North Hwy Prop Reg Unit A-4 Townhome Condo. 1817 Pt. 247
34837 Feb 26, 1987	"	"	"		LaCrosse Properties,	1839	435		mod. Agreement for mtg. on Lem St.
34913 Feb 27, 1987	"	"	"		Billy J. Kennedy ^{et al}	1839	590	150,000 ^{.00}	Pt. lot 36 A Huntington
34995 Feb 27, 1987	"	"	"		James H. Robinson ^{et al}	1839	814	20,000 ^{.00}	Parcel Boxwood Lane see R.E.M.L. 1605 p. 244
35021 Feb 27, 1987	"	"	"		Williams St Dev Corp	1839	577		Modification Agreement for mtg Hwy 5
35449 Mar 2, 1987	"	"	"		William P. Bennett ^{et al}	1840	480	25,500 ^{.00}	Lot Taylor Rd Belmont Hwy
35192 Mar 2, 1987	"	"	"		Brown L. Wood. Jr. ^{et al}	1840	637	10,000 ^{.00}	Parcel + Right of Way Blunklin
35486 Mar 3, 1987	"	"	"		Ricky L. Andrews ^{et al}	1840	708	7,700 ^{.00}	2 Acres S.C. Hwy. 253
35498 Mar 3, 1987	"	"	"		Daniel E. Kosmer ^{et al}	1840	725	37,000 ^{.00}	Lot 11 Pebble Creek Pkwy
35514 Mar 3, 1987	"	"	"		Jerry Wade Wilson ^{et al}	1840	770	9,000 ^{.00}	Parcel Lot 89 White Oak Dr Pine Brook
35602 Mar 3, 1987	"	"	"		Jackie Lee Murphy ^{et al}	1840	863	37,000 ^{.00}	Pognathia, see 7 Lot 260 South Almond Dr.
35675 Mar 3, 1987	"	"	"		Isador E. Sanders ^{et al}	1841	11	41,800 ^{.00}	Heritage Lake Lot 59 Connerman Place
35705 Mar 4, 1987	"	"	"		Melvin H. Ashmore ^{et al}	1841	42	20,000 ^{.00}	Lot 6 Union Bleachery
35864 Mar 4, 1987	"	"	"		Ronnie J. Cooper ^{et al}	1841	348	15,000 ^{.00}	Lot 56 Mountain Shadows

REVERSE or MORTGAGEE Index to Real Estate Mortgages — Greenville County, S. C.

REG. U. S. PAT. OFFICE *Chas McCott* County Indexes Since 1888 An Identifying Trade Mark

Open at Proper Tab according to First Letter or Letters of Name and refer to Buff Sub-Index sheet for page reference.


COTT FAMILY NAME INDEX No. 75 © 1949
MADE BY THE COTT INDEX COMPANY, COLUMBUS, OHIO
SOLD BY PHOTO COPY SUPPLY, MAULDIN, S. C.

()

FILE NUMBER DATE OF RECORD	MORTGAGEES FAMILY NAMES	GIVEN NAMES ABCDEFGHIJ	GIVEN NAMES JKLMNO	GIVEN NAMES PQRSTUVWXYZ	MORTGAGORS	BOOK	PAGE	Amount	BRIEF DESCRIPTION, LOCATION, ETC. (Not Warranted)
36624 May 10, 1987	Security	Federal S	& L Assoc		^{sta} J. Dean Holtzclaw	1842	317	29,989. ³⁰	Western Hills Lot 84 Allen Farm Dr. Sec. 142
36641 May 10, 1987	"	"	"	"	^{sta} Fred M. McClure Jr.	1842	374	10,000. ⁰⁰	Lot 53 Sunny Slope Sec one
36768 May 10, 1987	"	"	"	"	^{sta} Marie Gerald Death	1842	431	25,000. ⁰⁰	Lot Peachy Fork Drive Sp.
36792 May 10, 1987	"	"	"	"	^{sta} Community Care Properties	1842	434	56,800. ⁰⁰	Lot 4.00 ac. also pt 1.80 ac. Sec
36835 May 10, 1987	"	"	"	"	^{sta} John A. Owen	1842	485	13,600. ⁰⁰	Butter Sp. Lot 17 Drenfield Dr. Drenfield
36842 May 10, 1987	"	"	"	"	^{sta} Frederic C. Weiss	1842	529	19,000. ⁰⁰	Sec. B Lot 86 + pt lot 87 Elletts ac.
36936 Mar 11, 1987	"	"	"	"	^{sta} Charles J. Nelson	1842	694	42,000. ⁰⁰	Brook Glenn Gardens Lot Kenington Rd
36951 Mar 11, 1987	"	"	"	"	^{sta} Thomas J. Aldridge	1842	714	14,800. ⁰⁰	Pelham Ests Lot 74 Cape Charles Ct
37492 Mar 11, 1987	"	"	"	"	^{sta} Michael J. Scanlon	1842	849	16,800. ⁰⁰	Lot N
37493 Mar 13, 1987	"	"	"	"	^{sta} Douglas M. Backs	1843	643		For mtg see R&M Bk 1811 pg 845 Mtg assign Security Mtg Corp.
37444 Mar 13, 1987	"	"	"	"	^{sta} Richard F. Hammett	1843	644		For mtg see R&M Bk 1810 pg 629 Mtg assign Security Mtg Corp.
37939 Mar 13, 1987	"	"	"	"	^{sta} Wayne C. Godshall	1843	645		For mtg see R&M Bk 1808 pg 11 Mtg assign Security Mtg Corp.
37955 Mar 16, 1987	"	"	"	"	^{sta} M. F. Banton	1844	50	51,000. ⁰⁰	1 acre Home Rd. Nylsted Sp.
37949 Mar 16, 1987	"	"	"	"	^{sta} James A. Campbell	1844	89	12,000. ⁰⁰	Ests 300 Lot 225 Quasock Rd. Sec North
38484 Mar 16, 1987	"	"	"	"	^{sta} Joyce Norwood Thompson	1844	92	7,862. ⁵¹	Lot 269 Clarendon Ave.
38484 Mar 18, 1987	"	"	"	"	^{sta} Stephen F. Hinely	1845	43	53,000. ⁰⁰	Lot 12 Forest Lake Pkwy

REVERSE or MORTGAGEE Index to Real Estate Mortgages — Greenville County, S. C.

REG. U. S. PAT OFFICE *Chester McCott* County Indexes Since 1888 An Identifying Trade Mark

 Open at Proper Tab according to First Letter or Letters of Name and refer to Buff Sub-Index sheet for page reference.

COTT FAMILY NAME INDEX No. 75 © 1949
MADE BY THE COTT INDEX COMPANY, COLUMBUS, OHIO
SOLD BY PHOTO COPY SUPPLY, MAULDIN, S. C.

FILE NUMBER DATE OF RECORD	MORTGAGEES FAMILY NAMES	GIVEN NAMES ABCDEFGHIJ	GIVEN NAMES JKLMNO	GIVEN NAMES PQRSTUVWXYZ	MORTGAGORS	BOOK	PAGE	Amount	BRIEF DESCRIPTION, LOCATION, ETC. (Not Warranted)
38469 Mar 18 1987	Security	Federal S & L Assoc.			James W. Children ^H	1845	7	✓	For mty. on Rem Bk. 1815 pg. 453 mty. assigned MGIC mty. marketing Corp.
38470 Mar 18 1987	"	"	"		James W. Children ^H	1845	8		For mty. on Rem Bk. 1815 pg. 453 mty. assigned N.C.N.B. A.C. as Tr.
38789 Mar 19 1987	"	"	"		Larry O. Estep ^M	1845	474	.00	1 Acre Fairview Sp. Nash Mills Rd
38833 " "	"	"	"		Michael A. Vidler ^H	1845	511	.00	Oaks "
38891 Mar 20 1987	"	"	"		Samuel W. Austin ^{etal}	1845	610	20,000	Lot 24 E. Woodburn Dr. Seven Richmond Hills Sec 5
38908 Mar 20 1987	"	"	"		Annie S. Willis	1845	628	9,500	Lot 32 Konnarock Cir Charlottesville Sec II
39022 Mar 20 1987	"	"	"		Adron E. Brewster ^{etal}	1845	763	53,000	Lot 9 East Seven Oaks Dr Rd
39166 Mar 23 1987	"	"	"		Howard W. Draynham ^{etal}	1846	15	25,000	Lots 57+58 West Monticello
39168 Mar 23 1987	"	"	"		Robert W. Lofink ^{etal}	1846	18	29,500	Lot 38B Simpsonville
39167 Mar 23 1987	"	"	"		Charles A. Probst ^{etal}	1846	21	6,000	Lot 231 Sugar Creek Sec I
39591 Mar 24 1987	"	"	"		Olin D. Wilson	1846	659	12,000	3.34 acres Kelleys Mill Rd
39770 Mar 25 1987	"	"	"		Daniel P. Murphy ^{etal}	1846	945		Lot 24 Oak Hill Sec. B For mty. on Rem Bk. 1803 pg. 255
29771 Mar 25 1987	"	"	"		Daniel P. Murphy ^{etal}	1846	946		mty. assign. MGIC mty. marketing Corp. For mty. on Rem Bk. 1803 pg. 255
39792 Mar 25 1987	"	"	"		Thomas Layton Culbreth ^{etal}	1847	5	112,000	mty. assigned N.C.N.B. A.C. as Tr. Sugar Creek map 4 Sec 1
39835 Mar 25 1987	"	"	"		Clarence E. Whittenburg ^{etal}	1847	83	83,200	Lot 139 Sugar Creek Lane Mauldin
39920 Mar 26 1987	"	"	"		Jurman H. Bishop	1847	213	6,369	Lot 120 Forrester Woods Sec II Sec 1 + 2 Western Hills Lot 101 Hunts Bridge Rd

REVERSE or MORTGAGEE Index to Real Estate Mortgages — Greenville County, S. C.

REG. U. S. PAT. OFFICE *Chas McCott* County Indexes Since 1888 An Identifying Trade Mark

☞ Open at Proper Tab according to First Letter or Letters of Name and refer to Buff Sub-Index sheet for page reference.

COTT FAMILY NAME INDEX No. 75 © 1949
MADE BY THE COTT INDEX COMPANY, COLUMBUS, OHIO
SOLD BY PHOTO COPY SUPPLY, MAULDIN, S. C.

()

FILE NUMBER DATE OF RECORD	MORTGAGEES FAMILY NAMES	GIVEN NAMES ABCDEFGHIJ	GIVEN NAMES JKLMNOPQ	GIVEN NAMES RSTUVWXYZ	MORTGAGORS	BOOK	PAGE	Amount	BRIEF DESCRIPTION, LOCATION, ETC. (Not Warranted)
39919 Mar 26 1987	Security	Fed. S & L Assoc.			<i>etal</i> Richard J. Bassman	1847	216	.00 15,000	Sunrise Dr Sunrise Terrace Pt Lot 7 Cr Taylors Rd +
40026 Mar 26 1987	"	"	"	"	<i>etal</i> Sotirios A. Basilakos	1847	362	.18 8,701	Broadford Dr. Del Norte Ests Lot 169 Sutherland Hill Rd +
40034 Mar 26 1987	"	"	"	"	<i>etal</i> Edward P. Holder Jr	1847	380	.00 120,000	Sec 2 for mtg see REMBk 1840 pg 980 Lot 34 Forest Lane Meadows Park
39994 Mar 26 1987	"	"	"	"	<i>etal</i> Charles N. Alexander	1847	309		Corp. For mtg on REMBk 1806 pg 706 Mtg assign MDC Mtg Marketing
39995 Mar 26 1987	"	"	"	"	<i>etal</i> Charles N. Alexander	1847	310		artus. For mtg see REMBk 1806 pg 706 Mtg assign NCTB of South Carolina
40251 Mar 27 1987	"	"	"	"	<i>etal</i> Community Care Properties	✓	✓	✓	87-1135 Fixtures - 4.18 acres - Old Bright Rd.
40255 Mar 27 1987	"	"	"	"	<i>etal</i> Community Care Properties	1847	692	.00 849,000	4.18 acres Old Bridge Rd
40349 Mar 30 1987	"	"	"	"	<i>etal</i> William D. Thraillkill	1847	830	.00 100,000	Lot 30 Sec II In mtg. on REM Bl. 1606 pg. 387
40514 Mar 30 1987	"	"	"	"	<i>etal</i> Brookside Way Assoc. Ltd.	1848	4		Rebn Lot 59 Brookside Found
40651 Mar 31 1987	"	"	"	"	<i>etal</i> Marnie W. Bitter	1848	325	.00 14,000	Lot 19 Parkview
40648 Mar 31 1987	"	"	"	"	<i>etal</i> Dennis J. Doherty	1848	328	.00 21,800	Lot 33 Sec II, Merrifield Post
40984 April 1987	"	"	"	"	<i>etal</i> James H. Collins Jr.	1848	903	.00 35,000	Lot no 4 A Wildcaine Ests.
41043 April 1987	"	"	"	"	<i>etal</i> Earl H. Carter	1849	35	.00 15,400	Page 2 Lot 18 Farmington Acres
41118 April 1987	"	"	"	"	<i>etal</i> Rebecca C. Proctor	1849	171	.00 12,750	Ph. II Sec III B1 Lot 123 Holly Inn Plantation
41155 April 1987	"	"	"	"	<i>etal</i> Richard M. Greer	1849	222	.00 12,000	Lot 20 Farmington Acres
41453 Apr 2 1987	"	"	"	"	<i>etal</i> Stem P. Meggs	1849	653	.00 65,500	Lot 129 Brookfield East Sec I

REVERSE or MORTGAGEE Index to Real Estate Mortgages — Greenville County, S. C.

REG. U. S. PAT. OFFICE *Chas McCott* County Indexes Since 1888 An Identifying Trade Mark

Open at Proper Tab according to First Letter or Letters of Name and refer to Buff Sub-Index sheet for page reference.

COTT FAMILY NAME INDEX No. 75 © 1949
MADE BY THE COTT INDEX COMPANY, COLUMBUS, OHIO
SOLD BY PHOTO COPY SUPPLY, MAULDIN, S. C.

FILE NUMBER DATE OF RECORD	MORTGAGEES FAMILY NAMES	GIVEN NAMES ABCDEFGHIJ	GIVEN NAMES JKLMNO	GIVEN NAMES PQRSTUVWXYZ	MORTGAGORS	BOOK	PAGE	Amount	BRIEF DESCRIPTION, LOCATION, ETC. (Not Warranted)
41339 Apr 2, 1987	Security	Fed	S & L	Assoc.	^{util} Michael J. Epprecht	1849	406		Corp. for Mtg see REM BK 1814 pg 108 Mtg assign MDC Mtg Marketing
41338 Apr 2, 1987	"	"	"	"	^{util} Michael J. Epprecht	1849	407		For Mtg see REM BK 1814B, 108 Mtg assign NENB of D.C. as less
41636 Apr 3, 1987	"	"	"	"	Fellowship Baptist Church	1849	824		Book 1798 pg 309 Mod. Agree. - for Mtg. see REM
41988 Apr 6, 1987	"	"	"	"	^{util} David G. Hardman	1850	283	8,500	Dove Lane Lot 112 Dove Lane Rd
42035 Apr 6, 1987	"	"	"	"	^{util} John W. Reed	1850	395	90,000	East Tallulah Dr Lot 118 + pts lots 117+119
42048 Apr 6, 1987	"	"	"	"	^{40 pts} Brookside Way Assoc.	1850	380		Mtg see Rem BK 1606 pg 387 Release lot 59 Brookside Forest, Inc
42098 Apr 7, 1987	"	"	"	"	Jesse L. Hartley - Jr.	1850	490		For Mtg see REM BK 1783 pg 212 Release lot 199 del North Est. Sec II
42242 Apr 7, 1987	"	"	"	"	Eric S. Bleke ^{util}	1850	683		For Mtg see REM BK 1808 pg. 273 Mtg. assign. MDC Mtg. marketing corp
42241 Apr 7, 1987	"	"	"	"	Eric S. Bleke ^{util}	1850	684		For Mtg see REM BK 1808 pg 273 Mtg. assign. NENB of D.C. as less
42448 Apr 8, 1987	"	"	"	"	Alan J. Turner ^{util}	1850	936	7,000	Good Lot 35 del North Est. - West Side
42520 Apr 3, 1987	"	"	"	"	Roger A. Beringer ^{util}	1851	5	80,000	Del Norte Sec I Lot 140 Chesterton Court
42527 Apr 8, 1987	"	"	"	"	George W. Barnett ^{util}	1851	25	61,000	Lot 3 + Strip
42409 Apr 8, 1987	"	"	"	"	Leslie K. Duncan ^{util}	1850	801	25,000	Janglewood Sec I Lot 23 also lot 24 Janglewood Ch.
42619 Apr 9, 1987	"	"	"	"	George E. McKenny ^{util}	1851	79		Book 1771 pg 321 Mod. Agreement - for Mtg. see REM
42551 Apr 9, 1987	"	"	"	"	Frances Willard Kate	1851	51	25,000	Lot 12 + pt. lot 11 East Prentiss Ave
42896 Apr 10, 1987	"	"	"	"	Charles E. Lowell Jr.	1851	494	14,000	See Lot 4 Carters Grove

REVERSE or MORTGAGEE Index to Real Estate Mortgages — Greenville County, S. C.

REG. U. S. PAT. OFFICE *Chas McCott* County Indexes Since 1888 An Identifying Trade Mark

Open at Proper Tab according to First Letter or Letters of Name and refer to Buff Sub-Index sheet for page reference.

COTT FAMILY NAME INDEX No. 75 © 1949
MADE BY THE COTT INDEX COMPANY, COLUMBUS, OHIO
SOLD BY PHOTO COPY SUPPLY, MAULDIN, S. C.

(10)

FILE NUMBER	MORTGAGEES	GIVEN NAMES	GIVEN NAMES	GIVEN NAMES	MORTGAGORS	BOOK	PAGE	Amount	BRIEF DESCRIPTION, LOCATION, ETC.
DATE OF RECORD	FAMILY NAMES	ABCDEFGH	IJKLMNO	PQRSTUVWXYZ					(Not Warranted)
43032 Apr 13, 1987	Security	Fed S & L	Asson		James Milton Lyerly ^{etal}	1851	675	9,400 ^{.00}	Lot West Allington Ave
43190 Apr 13, 1987	"	"	"		Venture Rides ^{Gen Pts.} & S.C.	1851	877	128,000 ^{.00}	Lot 27 Brookside Forest Harrowood Hgts
43365 Apr 14, 1987	"	"	"		Little Zion Baptist Church	1852	178	12,000 ^{.00}	Lots 27, 28 + 29 Vance St.
43368 Apr 14, 1987	"	"	"		Frances Martin ^{etal}	1852	186	10,239 ^{.21}	Lot 23 Welcome St.
43430 Apr 14, 1987	"	"	"		Michael W. Burdine ^{etal}	1852	318	16,000 ^{.00}	Lot Range View Dr.
43487 Apr 14, 1987	"	"	"		P.C. Associates	1852	373		Release Lot 3, Linkside Pl for mtg see REM Bk 1780 pg 443 + Bk 1780 pg 457 for term loan agreement Bk 1780 pg 486 for mtg see REM Bk 1805 pg 468 mtg assigned M&C C Mtg Marketing Corp for mtg see REM Bk 1805 pg 468 mtg assigned M&C B 9 South Carolina mtg see REM Bk 1606 pg 387 Release Lot 27 Brookside Forest for
43533 Apr 14, 1987	"	"	"		" " ^{etal}	1852	373		
43534 Apr 14, 1987	"	"	"		Johnny Piechnik ^{etal}	1852	457		
43593 Apr 14, 1987	"	"	"		John J Piechnik ^{etal}	1852	458		
43782 Apr 14, 1987	"	"	"		Brookside Way ^{Old Pts} Associates	1852	543		
43969 Apr 15, 1987	"	"	"		Joe M. Ramsey	1852	830	44,000 ^{.00}	Lot 1 Parkins Mill Court Midway Hgts
44099 Apr 16, 1987	"	"	"		Joseph E. Norri	1852	957	16,900 ^{.00}	Lot 22 Weywood Ln. North
44128 Apr 16, 1987	"	"	"		Robert C. Jones	1853	164	60,000 ^{.00}	Lot Acadia Dr Sec I
44157 Apr 16, 1987	"	"	"		Robert J. Dupala ^{etal}	1853	211	25,000 ^{.00}	Lot 31 Petite Creek Pk 12.
44254 Apr 17, 1987	"	"	"		Elizabeth A. Varas ^{etal}	1853	304	36,000 ^{.00}	Prop Reg Unit 279 Rembrandt Hwy
Apr 17, 1987	"	"	"		Stephen E. Adlyman ^{etal}	1853	411	30,000 ^{.00}	Chick App? Sp. Lot 19 Woodland Hgts

REVERSE or MORTGAGEE Index to Real Estate Mortgages — Greenville County, S. C.

REG. U. S. PAT OFFICE *Chas McCott* County Indexes Since 1888 An Identifying Trade Mark


 Open at Proper Tab according to First Letter or Letters of Name and refer to Buff Sub-Index sheet for page reference.

COTT FAMILY NAME INDEX No. 75 © 1949
MADE BY THE COTT INDEX COMPANY, COLUMBUS, OHIO
SOLD BY PHOTO COPY SUPPLY, MAULDIN, S. C.

FILE NUMBER DATE OF RECORD	MORTGAGEES FAMILY NAMES	GIVEN NAMES ABCDEFGHIJ	GIVEN NAMES JKLMNO	GIVEN NAMES PQRSTUVWXYZ	MORTGAGORS	BOOK	PAGE	Amount	BRIEF DESCRIPTION, LOCATION, ETC. (Not Warranted)
44376 Apr 17, 1987	Security	Fed S & L	Asson		<i>etal</i> Ray E. Chastain	1853	607	30,000	Lot 38 see REM Bl 1404 pg 975
44875 Apr 21, 1987	"	"	"		Edwin D. Babb, Jr.	1854	437		Release .05 Acs. Mauldin - for mtg.
45288 Apr 23, 1987	"	"	"		<i>etal</i> Richard S. Arvai	1854	957	60,000	Lot Emily Lane Grove Sp
45292 Apr 23, 1987	"	"	"		<i>etal</i> William E. Ballen	Re-Record 1855	03	43,000	for mtg see REM Bl 183 Spg 438 Lot 20 Parkwood Sec 1
45617 Apr 24, 1987	"	"	"		<i>etal</i> Beechwood Properties	Mts & ac agent 1855	491	133,600	St. S. J. Lot 14 Shadowood Dr. Shadowood
45835 Apr 27, 1987	"	"	"		<i>etal</i> Owen Edward Jordan	1855	409	52,700	2.661 ac. Martindale
45901 Apr 27, 1987	"	"	"		<i>etal</i> Larry H. Lindley	1855	839	12,614	Lot 14 Douglas Dr.
45915 Apr 27, 1987	"	"	"		<i>etal</i> Rodney B. Hunt	1855	914	20,000	Sp. J. Lot Edwards Rd. Chick
46027 Apr 28, 1987	"	"	"		<i>etal</i> Rupen B. Avakian	1855	948	12,000	Woodall Lot 1 Camelot Dr.
46178 Apr 28, 1987	"	"	"		<i>etal</i> Adron E. Brewster	Re-Record 1856	101	53,000	Monticello Est for mtg see REM Bl 184 Spg 763 Lots 57+58 W. Monticello Rd.
46219 Apr 29, 1987	"	"	"		<i>etal</i> James R. Andrews	Mts & ac agent 1856	291	75,000	Lot 25 Halloran Hgts 1653 pg 79
46440 Apr 29, 1987	"	"	"		<i>etal</i> Jeffrey H. Wieler	1856	405		Mod. Agr. - for mtg. see REM Bl
46565 Apr 30, 1987	"	"	"		<i>etal</i> James Allen Barnette	1856	722	9,000	Tract A Est for mtg see REM Bl 179 pg 666
46908 May 1, 1987	"	"	"		<i>etal</i> Jesse L. Hartley Jr.	1856	813		Release Lot 204 Red Nail Remond Bl 1783 pg 212
	"	"	"		<i>etal</i> Brenda J. Erwin	1856	813		
	"	"	"		<i>etal</i> Brenda J. Erwin	1857	449	49,500	St. J. Lot 14 Westmore Ave. Lost Valley

REVERSE or MORTGAGEE Index to Real Estate Mortgages — Greenville County, S. C.

REG. U. S. PAT. OFFICE *Chas McCott* County Indexes Since 1888 An Identifying Trade Mark

 Open at Proper Tab according to First Letter or Letters of Name and refer to Buff Sub-Index sheet for page reference.

COTT FAMILY NAME INDEX No. 75 © 1949
MADE BY THE COTT INDEX COMPANY, COLUMBUS, OHIO
SOLD BY PHOTO COPY SUPPLY, MAULDIN, S. C.

()

FILE NUMBER DATE OF RECORD	MORTGAGEES FAMILY NAMES	GIVEN NAMES ABCDEFGHIJ	GIVEN NAMES JKLMNO	GIVEN NAMES PQRSTUVWXYZ	MORTGAGORS	BOOK	PAGE	Amount	BRIEF DESCRIPTION, LOCATION, ETC. (Not Warranted)
47235 May 4, 1987 4873	Security	Fed S & L	Asson		Barry Lee Taylor ^{etd}	1857	853	13,000 ^{.00}	Lot 23 Carter Dr.
49340 May 5, 1987	"	"	"		Frank D. Pinkney ^{etd}	1858	326	100,000 ^{.00}	Lot 2 Pelham Rd. Butler Sp.
47598 May 5, 1987	"	"	"		Dary B. Dentey ^{etd}	1857	996	6,000 ^{.00}	Lot also Alw. Belling Sp. Rd.
47599 May 5, 1987	"	"	"		William P. Thomason ^{etd}	1858	275		See Mtg sec R&M Bl 1806 pg 923 Mtg assign M&J C Mtg Corp
47734 May 5, 1987	"	"	"		William P. Thomason ^{etd}	1858	276		as above. See Mtg sec R&M Bl 1806 pg 923 Mtg assign WICN B of South Carolina
47815 May 6, 1987	"	"	"		Ann L. Swearingen ^{etd}	1858	554	6,500 ^{.00}	Unit 50 Highlands H.P.R.
47680 May 6, 1987	"	"	"		Ronald A. Small ^{etd}	1858	625	30,500 ^{.00}	Lot 23 Pine Brook Forest
48080 May 6, 1987	"	"	"		John Richard Waldell ^{etd}	1858	466	22,000 ^{.00}	Lot 9
48201 May 7, 1987	"	"	"		Nancy J. Thie ^{etd}	1858	944	12,000 ^{.00}	See Prop. Reg. III Unit 37-B Walden - many other
48319 May 8, 1987	"	"	"		Paul W. Nipper ^{etd}	1859	56	30,000 ^{.00}	2 masses ave + Highland Dr Lot 42 + pt lot 43
48320 May 8, 1987	"	"	"		Donald W. Shelley ^{etd}	1859	228		See Mtg sec R&M Bl 1808 pg 129 Mtg assign M&J C Marketing
48389 May 8, 1987	"	"	"		Donald W. Shelley ^{etd}	1859	229		Carolina See Mtg sec R&M Bl 1808 pg 129 Mtg assign M&J C of South
48391 May 11, 1987	"	"	"		Billy C. Rodgus ^{etd}	1859	319	30,000 ^{.00}	Lot 191 Avon Pl.
48507 May 11, 1987	"	"	"		Lynn M. Stokes ^{etd}	1859	327	25,000 ^{.00}	Lot 3 Hampton Ave.
48720 May 11, 1987	"	"	"		1/1/1a Anne H. Ewing. Anne E. Hydrick ^{etd}	1859	495	38,400 ^{.00}	See Prop Reg. Unit 21 Knapbury Terrace.
May 12, 1987	"	"	"		Brenda J. Lindsey ^{etd}	1859	760	25,000 ^{.00}	Lot 14 Bonair Acres

REVERSE or MORTGAGEE Index to Real Estate Mortgages — Greenville County, S. C.

REG. U. S. PAT. OFFICE *Chas McCott* County Indexes Since 1888 An Identifying Trade Mark


Open at Proper Tab according to First Letter or Letters of Name and refer to Buff Sub-Index sheet for page reference.

COTT FAMILY NAME INDEX No. 75 © 1949
MADE BY THE COTT INDEX COMPANY, COLUMBUS, OHIO
SOLD BY PHOTO COPY SUPPLY, MAULDIN, S. C.

FILE NUMBER DATE OF RECORD	MORTGAGEES FAMILY NAMES	GIVEN NAMES ABCDEFGHIJ	GIVEN NAMES JKLMNO	GIVEN NAMES PQRSTUVWXYZ	MORTGAGORS	BOOK	PAGE	Amount	BRIEF DESCRIPTION, LOCATION, ETC. (Not Warranted)
48721 May 12, 1987	Security	Fed S & L	Asson		^{etal} Reginald M. Christophus	1859	763	43,000 ^{.00}	Lot 163 Westcliffe Sec III
48999 May 12, 1987	"	"	"		Donavan Pelt James	1860	164	17,000 ^{.00}	St Shannon Terrace Pt lots 43, 44 + 45 Moultrie
49227 May 13, 1987	"	"	"		^{etal} Tommy L. Melton	1860	524	9,400 ^{.00}	Lot 24 McDerain Gardens
49223 May 13, 1987	"	"	"		Robert C. Jones ^{etal}	1860	496		1549 pg. 650 Modification - for mtg. see REM Bl.
49372 May 14, 1987	"	"	"		Lewis S. Burdick ^{etal}	1860	707	10,000 ^{.00}	Lot 31 Fenwick Hgts Sec I.
49601 May 15, 1987	"	"	"		^{etal} Harold A. Bremer	1860	959	20,500 ^{.00}	
49687 May 15, 1987	"	"	"		D B D Bledsoe a.s.c. ^{As. Mtg + account}	1861	65	127,760 ^{.00}	Lot 15 Brookside Court Sec II
49799 May 18, 1987	"	"	"		^{etal} Robert M. Walker	1861	209	15,950 ^{.00}	Lot 62 Brookfield West
49735 May 18, 1987	"	"	"		^{etal} Edward T. Zeigler Jr.	1861	358	56,000 ^{.00}	Lot 95 Gray Fox Run
49958 May 18, 1987	"	"	"		^{etal} William Factor	1861	469	25,000 ^{.00}	Lot 177 Pensettia Sec 4
50030 May 18, 1987	"	"	"		Olin B. Wilson	1861	557	6,000 ^{.00}	Lot 24 Sec B Oak Hill
50122 May 19, 1987	"	"	"		Jack D. Spooone	1861	722	20,000 ^{.00}	Lot Hellams St. St. Inn
50634 May 20, 1987	"	"	"		Jan W. Jager ^{etal}	1862	382	12,500 ^{.00}	Lot 225 Cambridge II
50782 May 21, 1987	"	"	"		P. C. Associates	1862	539		Release Lot 60 Lakeside 200
"	"	"	"		" "	1862	539		Mts see REM Bl 1780 Pgs 443 + Bl 1780 Pgs 459 + loan agreement Bl 1780 Pgs 486
"	"	"	"		" "	1862	539		

REVERSE or MORTGAGEE Index to Real Estate Mortgages — Greenville County, S. C.

REG. U. S. PAT. OFFICE *Chas. McCott* County Indexes Since 1888 An Identifying Trade Mark

 Open at Proper Tab according to First Letter or Letters of Name and refer to Buff Sub-Index sheet for page reference.

COTT FAMILY NAME INDEX No. 75 © 1949
MADE BY THE COTT INDEX COMPANY, COLUMBUS, OHIO
SOLD BY PHOTO COPY SUPPLY, MAULDIN, S. C.

()

FILE NUMBER DATE OF RECORD	MORTGAGEES FAMILY NAMES	GIVEN NAMES ABCDEFGHIJ	GIVEN NAMES JKLMNO	GIVEN NAMES PQRSTUVWXYZ	MORTGAGORS	BOOK	PAGE	Amount	BRIEF DESCRIPTION, LOCATION, ETC. (Not Warranted)
51064 May 22, 1987	Security	Fed S & L Assn			M. Bruce Malone ^H	1862	887	15,000	Joint Sect III Lot 128 Thermite Rd. Lake
51211 May 22, 1987	"	"	"	"	Charles Michael Jones ^H	1863	173	84,800	Lot 243 D. Blomond Dr. Poinsett
51025 May 22, 1987	"	"	"	"	Brookside Way Assn. ^{310 P45}	1863	23		Joint for mls on R&M Bk 1606 pg 387 Release Lot 15 Brookside
51396 May 26, 1987	"	"	"	"	Madge M. Conner	1863	408	63,600	Shaw Hwy Prop Reg. Unit 24 Northgate
51694 May 27, 1987	"	"	"	"	Donald A. Harper	1863	777	20,000	Lot 95 Alta Vista
519693 May 27, 1987	"	"	"	"	Jennifer R. Whetstone ^{maioris}	1863	811	21,953	Lot 39 Emory Acres
51919 May 27, 1987	"	"	"	"	Judith A. Benister	1864	69	48,000	Sec. 1 Lot 22 Lake Forest Hgts.
52148 May 28, 1987	"	"	"	"	Billy E. Durham ^{util}	1864	326	109,150	Windward Way Lot 25 & pt lot 24
52215 May 28, 1987	"	"	"	"	Ralph S. Annis ^{util}	1864	432	50,400	Lot 92 North Hills
52257 May 28, 1987	"	"	"	"	Gilbert S. Knight ^{util}	1864	546	56,250	4 lots
52027 May 28, 1987	"	"	"	"	Jesse L. Hartley ^{jr.}	1864	209		Est. for mls on R&M Bk 1729 pg 666 Release Lot 186 Del Norte & record Bk 1783 pg 212
"	"	"	"	"	"	1864	209		
52399 May 29, 1987	"	"	"	"	Lamar R. Smith, Jr. ^{util}	1864	721	15,000	Hampton Garden, Sect III Lot 112 Danbury Dr. Wade
52452 "	"	"	"	"	Fred Garrett	1864	760	28,800	Lot 44 Green Valley Est.
52580 "	"	"	"	"	William Ray Pickel	1864	885	87,400	Lot 28 Pebble Creek Ph II Sect
52579 June 1, 1987	"	"	"	"	George N. Wilson	1864	971	54,150	Lot 20 High View Dr

REVERSE or MORTGAGEE Index to Real Estate Mortgages — Greenville County, S. C.

REG. U. S. PAT. OFFICE *Chas. McCall* County Indexes Since 1888 An Identifying Trade Mark

 Open at Proper Tab according to First Letter or Letters of Name and refer to Buff Sub-Index sheet for page reference.

COTT FAMILY NAME INDEX No. 75 © 1949
MADE BY THE COTT INDEX COMPANY, COLUMBUS, OHIO
SOLD BY PHOTO COPY SUPPLY, MAULDIN, S. C.

FILE NUMBER DATE OF RECORD	MORTGAGEES FAMILY NAMES	GIVEN NAMES ABCDEFGHIJ	GIVEN NAMES JKLMNOPQ	GIVEN NAMES RSTUVWXYZ	MORTGAGORS	BOOK	PAGE	Amount	BRIEF DESCRIPTION, LOCATION, ETC. (Not Warranted)
52673 June 1, 1987	Security	Fed S &	L Assn		Margaret A. Thomas	1865	115	25,000	4 East Avondale Dr. 0.743 acres Morningside Dr
52845 June 1, 1987	"	"	"		Randall D. Miller	1865	313	64,600	Lot 10 Mill Creek Ests
52882 June 1, 1987	"	"	"		Robert R. Prarat	1865	412	110,000	Lot 111
52884 June 1, 1987	"	"	"		Richard E. Ballinger	1865	469	55,000	Lot 15 Fontana Forest
52899 June 1, 1987	"	"	"		Brookside Way Assoc. Ltd	1865	528		Agmt for Mtg on RE MBK 1616 pg 387 Release Lot 37 Brookside
52958 June 2, 1987	"	"	"		Ricky D. Bennetfield	1865	636	24,800	Lot 7 Beta 2g.
53343 June 3, 1987	"	"	"		William Robert Griffin	1866	119	142,000	Lot 15 Club Forest
53369 June 3, 1987	"	"	"		Kristie K. Sayre	1866	167	46,850	Ph II Sec II - B Lot 122 Holly Tree Pl
53575 June 3, 1987	"	"	"		Harold Curtis Pierce	1866	402	7,193	0.91 acres Dausville Rd
53601 June 4, 1987	"	"	"		Joseph A. Weddington	1866	466	24,500	Lot 5 Golden Hghts. Mauldin
53724 June 4, 1987	"	"	"		Walter L. Moragne	1866	651	30,000	Lot 20 & 21 Pine Dale Dr.
54153 June 5, 1987	"	"	"		Brookside Way Assoc. Ltd	1866	997		Agmt on RE MBK 1616 pg 387 Release Lot 39 Brookside Forest
54057 June 5, 1987	"	"	"		Thomas M. Anderson	1866	978	22,720	Lot 363 Westwood
54460 June 9, 1987	"	"	"		William C. Holley	1867	463	17,000	Lot 68 Holly Tree Ph II Sec II
54463 June 9, 1987	"	"	"		James H. Bernhardt	1867	464	50,000	Lot 277 Silver Creek Rte May 7
54825 June 10, 1987	"	"	"		Brookside Way Assoc.	1867	903		Mtg on RE MBK 1616 pg 387 Release Lot 60 Brookside Forest 2nd

REVERSE or MORTGAGEE Index to Real Estate Mortgages — Greenville County, S. C.

REG. U. S. PAT OFFICE *Chas McCott* County Indexes Since 1888 An Identifying Trade Mark

 Open at Proper Tab according to First Letter or Letters of Name and refer to Buff Sub-Index sheet for page reference.

COTT FAMILY NAME INDEX No. 75 © 1949
MADE BY THE COTT INDEX COMPANY, COLUMBUS, OHIO
SOLD BY PHOTO COPY SUPPLY, MAULDIN, S. C.



FILE NUMBER DATE OF RECORD	MORTGAGEES FAMILY NAMES	GIVEN NAMES ABCDEFGH	GIVEN NAMES IJKLMNO	GIVEN NAMES PQRSTUVWXYZ	MORTGAGORS	BOOK	PAGE	Amount	BRIEF DESCRIPTION, LOCATION, ETC. (Not Warranted)
55441 June 15, 1987	Security	Fed. S & L	Assoc		John J. Mansley, etal	1868	747	40,000	Grove Sp. Tract 24.20 ac. Augusta Rd.
55591 June 15, 1987	"	"	"		Michael A. Gust, etal	1868	895	30,000	Lot 2 Mustang Circle, Mauldin
55594 June 15, 1987	"	"	"		Thomas E. Walker, etal	1868	898	60,000	Lot 1 Patrol Club Rd.
55577 June 15, 1987	"	"	"		George L. Cote, etal	1868	901	7,500	Ferncreek Lot 22 Standing Springs Rd.
55879 June 16, 1987	"	"	"		Joseph L. Ganett, Jr.	1869	273	14,000	Pt lot 152
55873 June 16, 1987	"	"	"		Michael A. Vidler, etal	1869	276	5,000	Seven Oaks Lot 24 East Woodburn Dr.
56077 June 17, 1987	"	"	"		Robert E. Collier, etal	1869	476	50,000	Lot 10 Parkers Knoll
56193 June 17, 1987	"	"	"		James O. Jarneville	1869	556		Perm Br. 1718 pg 115 Modification Agreement, for mtg Sec
56193 June 17, 1987	"	"	"		Fellowship Baptist Church	1869	558		1798 pg 309 Modification Agreement, for mtg Sec Perm Br
56454 June 18, 1987	"	"	"		Brookside Way Assoc. etal	1869	896		Agmt for mtg sec Bl. 1606 pg 387 Release Lot 49 Brookside
56404 June 18, 1987	"	"	"		James Eugene Plumley,	1869	821	34,900	Lot Willis Rd.
56521 June 19, 1987	"	"	"		James R. Vaughn, etal	1870	42	40,000	Lot 29 Fernwood Dr.
56723 June 19, 1987	"	"	"		St. Peter's Church Episcopal H'ville	1870	308	125,000	Hudson Rd Tract 5.39 ac. Deveney +
56719 June 19, 1987	"	"	"		Brookside Way Assoc	1870	305		Agmt for mtg sec Bl. 1606 pg 387 Release Lot 40 Brookside
56788 June 22, 1987	"	"	"		James L. Batson, Jr., etal	1870	369	35,000	Vale Lot 15 Overton Ave. Cedar
57030 June 22, 1987	"	"	"		P.C. Assoc	1870	725		sec Bl. 1780 pg 443 + Bl. 1780 pg 459 Release Lot 6 Lombard for mtg

REVERSE or MORTGAGEE Index to Real Estate Mortgages — Greenville County, S. C.

REG. U. S. PAT. OFFICE *Chas McCott* County Indexes Since 1888 An Identifying Trade Mark

 Open at Proper Tab according to First Letter or Letters of Name and refer to Buff Sub-Index sheet for page reference.

COTT FAMILY NAME INDEX No. 75 © 1949
MADE BY THE COTT INDEX COMPANY, COLUMBUS, OHIO
SOLD BY PHOTO COPY SUPPLY, MAULDIN, S. C.

FILE NUMBER DATE OF RECORD	MORTGAGEES FAMILY NAMES	GIVEN NAMES ABCDEFGHIJ	GIVEN NAMES JKLMNOPQ	GIVEN NAMES RSTUVWXYZ	MORTGAGORS	BOOK	PAGE	Amount	BRIEF DESCRIPTION, LOCATION, ETC. (Not Warranted)
57255 June 23, 1987	Security	Federal	S & L	Assoc	^{etal} Arnold Gray Soler, Jr.	1871	10	.00 6,530	Lot 197 Westwood South
57309 June 23, 1987	"	"	"	"	Jesse R. Almodovar	1871	154	.00	Acending Exp. In only Exp. Bk 1818 pg 402 Mtg Assigned to Fleet Real Estate
57514 June 24, 1987	"	"	"	"	James H. Williams, ^{etal}	1871	380	30,000	Lot 36 Merrifield Park
57638 June 25, 1987	"	"	"	"	Robert B. Shockley, ^{etal}	1871	508	.80 7,298	Heights Lot 8 Piedmont Ave. Mc Lain
57762 June 25, 1987	"	"	"	"	Laurence M. Cogsdale, ^{etal}	1871	643	.00 80,000	Lot 20 Isbell Heights
57744 June 25, 1987	"	"	"	"	Prestique Bldg of ^{Std} Sville	1871	631	.00	Sp. Bk 1834 pg 420 + Bk 1871 pg 626 Subordination Agent. 2er mtg
58045 June 26, 1987	"	"	"	"	Jack + Gill Child Care Center	1872	95	.00 85,600	Lot 65 + pt lot 66 Augusta Rd. Forest Heights
58091 June 29, 1987	"	"	"	"	Edward C. Anderson, ^{etal}	1872	146	10,000	Lot 22 Longview Terrace
58467 June 30, 1987	"	"	"	"	Leonard H. Hill, ^{etal}	1872	724	.00 26,000	Lot 20 Oneal Sp, Mreel Springs Sp.
58557 June 30, 1987	"	"	"	"	Steven S. Sipe, ^{etal}	1872	804	14,500	Lot Flamingo Dr. Chick
58609 June 30, 1987	"	"	"	"	Joseph W. Joates	1872	946	.00 100,000	Tract 2.11 ac. Piedmont Hwy.
58678 June 30, 1987	"	"	"	"	Donald E. Allison	1873	5	30,500	Lot 2.22 ac. Deed Pelzer Rd- see Bk 1659 pg 237
204 July 1, 1987	"	"	"	"	Brookwood Properties ^{Inc.}	1873	716	.00	Modification Agreement 2er mtg Brookwood
482 July 2, 1987	"	"	"	"	Security Fed. S + L ^{Inc.}	1873	996	.00 7,500	Lot 2 Harvard Dr. Add 8
544 July 2, 1987	"	"	"	"	Richard E. Ballenger	1874	76	.00 55,000	In Orig. see Rem Bk 1815 pg 469 Lot 15 Fontaine Forest
700 July 6, 1987	"	"	"	"	Joseph G. Haynes ^{etal}	1874	225	.00 157,400	Lot 52 Club Forest

REVERSE or MORTGAGEE Index to Real Estate Mortgages — Greenville County, S. C.

REG. U. S. PAT. OFFICE *Chas McCatt* County Indexes Since 1888 An Identifying Trade Mark

 Open at Proper Tab according to First Letter or Letters of Name and refer to Buff Sub-Index sheet for page reference.

COTT FAMILY NAME INDEX No. 75 © 1949
MADE BY THE COTT INDEX COMPANY, COLUMBUS, OHIO
SOLD BY PHOTO COPY SUPPLY, MAULDIN, S. C.



FILE NUMBER DATE OF RECORD	MORTGAGEES FAMILY NAMES	GIVEN NAMES ABCDEFGHIJ	GIVEN NAMES JKLMNO	GIVEN NAMES PQRSTUVWXYZ	MORTGAGORS	BOOK	PAGE	Amount	BRIEF DESCRIPTION, LOCATION, ETC. (Not Warranted)
838 July 6, 1987	Security	Federal S & L Assn			William A. Earle ^{etd} Jr.	1874	357	15,000	Lot 5 Westminister Pl su Rem Bl. 1827 ff. 745
694 July 6, 1987	'	'	'		Butler East, Inc.	1874	243		Modification - Agreement for mtg. for mtg. su Rem Bl. 1606 ff. 387
831 July 6, 1987	'	'	'		Brookside Way Assn. Ltd. Pt.	1874	331		Release lot 42 Brookside Court
1401 July 8, 1987	"	"	"		A. Paul McCarter ^{etd}	1875	17	80,000	Lot
1400 July 8, 1987	"	"	"		Yvonne W. Wells	1875	25	20,000	Acres Sec II Lot 37 Latham Farmington
1399 July 8, 1987	"	"	"		Frank Hunsucker ^{etd}	1875	28	30,000	Pasture Lot 11 Stacy Dr. Greenville
1674 July 9, 1987	"	"	"		PC Associates	1875	338		Ph I Inc. I for mtg. su Bl. 1780 ps 443 Release pt lot 9 Lumbard Dr. 314 for mtg. su Bl. 1816 ps 975
2141 July 13, 1987	"	"	"		Hammond Square ^{Ltd}	1875	878		Release Lots 1+2 also lots
2224 July 14, 1987	'	'	'		Beechwood Properties, Inc.	1875	985	135,000	Lot 23 Shedwood ^{etd}
2480 July 14, 1987	'	'	'		Carl F. Berry, Jr.	1876	332	25,000	0.49 acre Brasby land Bl.
2286 July 14, 1987	'	'	'		Charles G. Forester ^{Ltd}	1876	54	15,000	Lot 17 Hollyton ^{etd}
2574 July 15, 1987	"	"	"		Barbara W. Hill	1876	426	35,000	Lot 33
2642 July 15, 1987	"	"	"		Ronald D. Wilbanks ^{etd}	1876	508	10,000	Lot 1
2917 July 16, 1987	"	"	"		Brookside Way Assn. ^{Ltd. Pt.}	1876	826		for mtg. su Rem Bl. 1606 ff. 387 Release Lot 18 Brookside Court su Rem Bl. 1826 ff. 127
3640 July 21, 1987	"	"	"		Michael P. Morse ^{Ltd}	1877	637		Modification Agreement - for mtg. Lump sum
3862 July 22, 1987	'	'	'		Larry D. Davis ^{Ltd}	1877	883	135,000	Tract 3 White Heron Rd. Greenville

REVERSE or MORTGAGEE Index to Real Estate Mortgages — Greenville County, S. C.

REG. U. S. PAT OFFICE *Chas McCott* County Indexes Since 1888 An Identifying Trade Mark

 Open at Proper Tab according to First Letter or Letters of Name and refer to Buff Sub-Index sheet for page reference.

COTT FAMILY NAME INDEX No. 75 © 1949
MADE BY THE COTT INDEX COMPANY, COLUMBUS, OHIO
SOLD BY PHOTO COPY SUPPLY, MAULDIN, S. C.

FILE NUMBER DATE OF RECORD	MORTGAGEES FAMILY NAMES	GIVEN NAMES ABCDEFGH	GIVEN NAMES IJKLMNO	GIVEN NAMES PQRSTUWXYZ	MORTGAGORS	BOOK	PAGE	Amount	BRIEF DESCRIPTION, LOCATION, ETC. (Not Warranted)
4256 July 24, 1987	Security	Federal S & L Assn			James B. Kahl, et al	1878	258	50,000	Creek map 6 Lot 353 Cliffwood Lane Sugar
4488 July 24, 1987					Edgar H. Ellis, Jr. et al	1878	555	30,000	Lot 225 Bonaventure Sec 7 Bl 1813 pp 35
4367 July 24, 1987					Timothy J. Miller et al	1878	348		Mod. Agreement - for mtg. see Rem
4748 July 27, 1987					P. C. Associate	1878	829		Release Lot 9 Lakeside Ph I - for mtg. see Rem Bl 1780 pp 443 + Bl 1780 pp 459 + Term Loan Agree Bl 1780 pp 486
4790 July 27, 1987					P. C. Associate	1878	906		Release Lot 67 Lakeside Ph I for mtg. see Rem Bl 1780 pp 443 + Bl 1780 pp 459 + Term Loan Agree Bl 1780 pp 486 + Bl 1780 pp 502
5146 July 29, 1987					Peace - Hazard Assoc	1879	336		see Bl. 1697 pp 778 Modification Agreement for mtg
5147 July 29, 1987					Peace - Hazard Assoc	1879	338		see Bl. 1626 pp 20 Modification Agreement for mtg
5465 July 30, 1987					Roberta L. Bankhead	1879	685	42,400	Lot 48 Augusta Court, Augusta Bl 1790 pp 440
5679 July 31, 1987					F & B Properties, a S.C. Corp et al	1879	998		Mod. Agree. - for mtg. see Rem
6093 Aug 3, 1987					Ralph Anthony Kouby, et al	1880	597	43,000	Lot 82 Merifield Park
6142 Aug 3, 1987					Leroy Hill, Jr., et al	1880	667	127,900	Lot 231 Silverleaf Sec 5 mtg see Bl 1751 pp 146
6918 Aug 7, 1987					Philip J. Bradley, et al	1881	630		Modification Agreement for see Bl 1827 pp 745
6919 Aug 7, 1987					Butler East, Inc	1881	632		Modification Agreement for mtg

REVERSE or MORTGAGEE Index to Real Estate Mortgages — Greenville County, S. C.

REG. U. S. PAT. OFFICE *Chas McCath* County Indexes Since 1888
An Identifying Trade Mark

Open at Proper Tab according to First Letter or Letters of Name and refer to Buff Sub-Index sheet for page reference.

COTT FAMILY NAME INDEX No. 75 © 1949
MADE BY THE COTT INDEX COMPANY, COLUMBUS, OHIO
SOLD BY PHOTO COPY SUPPLY, MAULDIN, S. C.

()

FILE NUMBER DATE OF RECORD	MORTGAGEES FAMILY NAMES	GIVEN NAMES ABCDEFGH	GIVEN NAMES IJKLMNO	GIVEN NAMES PQRSTUVWXYZ	MORTGAGORS	BOOK	PAGE	Amount	BRIEF DESCRIPTION, LOCATION, ETC. (Not Warranted)
7166 Aug 10, 1987	Security	Federal S	& L Assoc		Daewon R. Pruitt ^{etal}	1881	936	40,000	Lot 6 Woodale Forest, Newry
7171 Aug 10, 1987	"	"	"		David Edgar ^{etal}	1881	933	30,000	Lot 27 Fontana Forest, Penwood
7164 Aug 10, 1987	"	"	"		Reewood Properties ^{Deed with note & assignment}	1881	915	131,200	Lot 1 Shadowcreek Ct Shadowwood
7252 Aug 13, 1987	"	"	"		William D. Brown ^{etal}	1882	630	2,000	Sec I Lot 207 Westwood South
8126 Aug 14, 1987	"	"	"		Fellowship Baptist Church	1883	79		Bk 179 p 309 Mod. Agreement - for mtg. see Len
8481 Aug 18, 1987	"	"	"		Norris Black ^{etal}	1883	489	12,000	Lot Lowndes Hill Rd
8947 Aug 24, 1987	"	"	"		Patrick M. Gansen ^{etal}	1884	65	15,000	Lot 201 Craneknake II
9441 Aug 24, 1987	"	"	"		Albert Clark Allen Jr. ^{etal}	1884	658	73,400	Lots 9+10 Hillcrest Dr
9563 Aug 26, 1987	"	"	"		Prestige Bldg. of B'nai B'r	1885	216	50,000	Bk 1834 p 420 Mod. Agreement - for mtg. see Len
10322 Aug 28, 1987	"	"	"		Bennie H. Taylor ^{mtg. & Sec. serv. assign. 2/1/87}	1885	642	215,000	Lot S.C. Hwy 291
16875 Aug 31, 1987	"	"	"		Henry C. Bassett ^{etal}	1886	349	5,000	Lot 76 Monaghan
11034 Sept 1, 1987	"	"	"		Perrie M. Smith ^H	1886	525	70,200	Lot 36 Pelham Woods - Sec I
11074 Sept 1, 1987	"	"	"		Mark A. Bruce ^{etal}	1886	615	50,862	Street Lot 16 Daniel St. - Great Church
11155 Sept 1, 1987	"	"	"		Stens A. Danielson ^{etal}	1886	717	61,750	Dillard Rd. Canebush Sec I Lot 305 Swamp for Land & Funding Corp. for mtg. see Bk 1818 p 77
11414 Sept 2, 1987	"	"	"		John P. Scurry ^{etal}	1887	61		Mtg assign) Dist Real Est
12108 Sept 9, 1987	"	"	"		NHA Property Assoc.	1887	935	195,500	St

REVERSE or MORTGAGEE Index to Real Estate Mortgages — Greenville County, S. C.

REG. U. S. PAT. OFFICE *Chas McCott* County Indexes Since 1888 An Identifying Trade Mark

Open at Proper Tab according to First Letter or Letters of Name and refer to Buff Sub-Index sheet for page reference.

COTT FAMILY NAME INDEX No. 75 © 1949
MADE BY THE COTT INDEX COMPANY, COLUMBUS, OHIO
SOLD BY PHOTO COPY SUPPLY, MAULDIN, S. C.

FILE NUMBER DATE OF RECORD	MORTGAGEES FAMILY NAMES	GIVEN NAMES ABCDEFGHIJ	GIVEN NAMES JKLMNOPQ	GIVEN NAMES RSTUVWXYZ	MORTGAGORS	BOOK	PAGE	Amount	BRIEF DESCRIPTION, LOCATION, ETC. (Not Warranted)
12056 Sept 9, 1987	Security				Ronald E. Moore ^{sta}	1887	844	5,000	Lot 5 M. Swain Garden Butte
12356 Sept 10, 1987	"	"	"	"	Howard Bldrs	1888	203	88,000	See III Lot 37 Oak Pointe
13419 Sept 16, 1987	"	"	"	"	Robert E. Ellis ^{etal}	1889	389	92,000	Lot 39
13573 Sept 17, 1987	"	"	"	"	Jesse L. Hartley Jr.	1889	583		For mts see Bl. 1779 pg 666 Release Lot 67 Del Norte
13723 Sept 18, 1987	"	"	"	"	Jesse L. Hartley Jr.	1889	772		See IV For mts see Bl. 1783 pg 212 Release Lot 56 Montclair
13894 Sept 21, 1987	"	"	"	"	David W. Spae ^{etal}	1890	95	45,600	For org mts see Bl. 1876 pg 995 Lot 102 Pine Oak Way
14252 Sept 22, 1987	"	"	"	"	Bryan D. Halcombe	1890	372	56,950	Gardens Lot 13 Barry Dr. Durace
14067 Sept 22, 1987	"	"	"	"	Joseph W. Toales	1890	194		see Bl. 1872 pg 946 Modification Agreement For mts
14503 Sept 24, 1987	"	"	"	"	Karen H. Clark	1890	599	50,000	Book ph I Lot 83 Whittam Way Pibble
14640 Sept 24, 1987	"	"	"	"	Mark A. Grice ^{etal}	1890	742		Funding Corp. For mts see Bl. 1886 pg 615 Mts assign Fleet Real Est
15380 Sept 29, 1987	"	"	"	"	David J. C. Silander ^{etal}	1891	668	59,000	Lot 197 Saratoga Dr
15299 Sept 29, 1987	"	"	"	"	Robert E. Ellis Jr. ^{etal}	1891	513	92,000	Record For mts see Bl. 1889 pg 389 Lot 39 Stone Lake Hts
15241 Sept 29, 1987	"	"	"	"	P.A. Associates	1891	460		Release Lot 69 Linkside Dr.
"	"	"	"	"	"	1891	460		Linkside Ph I sec 1 for mty see bk 1780 pg 443 + bk 1780 pg 459
"	"	"	"	"	"	1891	460		also bk 1780 pg 486
15719 Sept 30, 1987	"	"	"	"	Thomas Edwin Wilson ^{etal}	1892	77	50,000	Huntington Lot 144 Ponder Rd.

REVERSE or MORTGAGEE Index to Real Estate Mortgages — Greenville County, S. C.

REG. U. S. PAT. OFFICE *Chas McCott* County Indexes Since 1888
An Identifying Trade Mark

Open at Proper Tab according to First Letter or Letters of Name and refer to Buff Sub-Index sheet for page reference.

COTT FAMILY NAME INDEX No. 75 © 1949
MADE BY THE COTT INDEX COMPANY, COLUMBUS, OHIO
SOLD BY PHOTO COPY SUPPLY, MAULDIN, S. C.

(70)

FILE NUMBER DATE OF RECORD	MORTGAGEES FAMILY NAMES	GIVEN NAMES ABCDEFGH	GIVEN NAMES IJKLMNO	GIVEN NAMES PQRSTUVWXYZ	MORTGAGORS	BOOK	PAGE	Amount	BRIEF DESCRIPTION, LOCATION, ETC. (Not Warranted)
15655 Sept 30, 1987	Security	Federal S &	L Assoc.		James R. Wilson, et al	1891	982	180,000 ^{.50}	Tract Parkers Mill Rd. Way bet 2 for mts see Bl. 1783 pg 212
16143 Oct 2, 1987	"	"	"		Jesse L. Hartley Jr.	1892	65		Release Lot 36 Buckingham
15768 Oct 1, 1987	"	"	"		J. Randall Collins	1892	162	9,000 ^{.00}	1.50 acres Lionel Ct
16029 Oct 2, 1987	'	'	'		Roy Campbell <i>mtg. + sec. app. all assoc. allent.</i>	1892	586	55,000 ^{.00}	Pt. West y Woodcamp Road
16079 Oct 2, 1987	'	'	'		Dilmer O. Moody et al	1892	648	15,000 ^{.00}	Lot 15 Westbrook Dr.
16279 Oct 5, 1987	'	'	'		Jesse L. Hartley Jr.	1892	881		Release lot 468 Ad Note East Sect for mtg. see Rem Bl. 1779 pg 666
17181 Oct 9, 1987	'	'	'		David R. Palmer	1892	881		1st record Bl. 1783 pg 212 Ph I Sect
17205 Oct 9, 1987	'	'	'		Jae McKee et al	1893	851	94,400 ^{.00}	Lot 17 old Oak Dr. Pebble Creek
17417 Oct 12, 1987	"	"	"		Dennis R. Schatzle, et al	1893	879	50,000 ^{.00}	Ph III Sect Lot 31 Country Side Lane Holly Inn
17988 Oct 16, 1987	"	"	"		Maxim L. Dudley Jr. et al	1894	157	81,600 ^{.00}	Woods see 7, Mauldin Lot 124 + pt lot 125, Forester
18893 Oct 21, 1987	"	"	"		Lonnie W. Sexton	1894	929	54,000 ^{.00}	Shadow Lot 39 Elkhorn Dr. Mountain
18982 Oct 22, 1987	"	"	"		David J.C. Silander <i>et al</i>	1895	884		modification + Assumption of Debt for mtg. see Rem Bl. 1753 pg 456
19328 Oct 26, 1987	"	"	"		J. Martin Allison	1895	884		1st record Bl. 1757 pg 730 for mts see Bl. 1891 pg 668
19504 Oct 26, 1987	'	'	'		P.C. Associate	1896	5	59,000 ^{.00}	Lot 197 Conchrate II
	'	'	'			1896	425	67,200 ^{.00}	2.44 acres
	'	'	'			1896	622		Release lot 70 Linbide Ph I Sect
	'	'	'			1896	622		for mtg. see Rem Bl. 1780 page 443 + 459 + Loan open Bl. 1780 pg 486

REVERSE or MORTGAGEE Index to Real Estate Mortgages — Greenville County, S. C.



REG. U. S. PAT. OFFICE *Chas. McCott* County Indexes Since 1888
An Identifying Trade Mark



Open at Proper Tab according to First Letter or Letters of Name and refer to Buff Sub-Index sheet for page reference.

COTT FAMILY NAME INDEX No. 75 © 1949
MADE BY THE COTT INDEX COMPANY, COLUMBUS, OHIO
SOLD BY PHOTO COPY SUPPLY, MAULDIN, S. C.

FILE NUMBER DATE OF RECORD	MORTGAGEES FAMILY NAMES	GIVEN NAMES ABCDEFGH	GIVEN NAMES IJKLMNO	GIVEN NAMES PQRSTUVWXYZ	MORTGAGORS	BOOK	PAGE	Amount	BRIEF DESCRIPTION, LOCATION, ETC. (Not Warranted)
19652 Oct 27, 1987	Security	Federal S &	L Assoc/		R & K Properties, Inc.	1896	771	108,000	Lot 10 River Oaks sub map
19939 Oct 28, 1987	"	"	"		Clark King ^{et al}	1897	94	130,950	Lot 48 Chestnut Oaks Cir Less part
20063 Oct. 29, 1987	"	"	"		Klena F. Wooten, et al	1897	211	48,450	6-41 Acers Keller mill Road
20084 Oct. 29, 1987	"	"	"		Vann F. Watten, et al	1897	232	78,375	Plot lot 59 Aberdeen Dr. Park see U PH I
20345 Oct 30, 1987	"	"	"		John Carl Pomeroy ^{et al}	1897	651	92,600	Lot 267 Hunter Woods Pt In
20584 Nov 2, 1987	"	"	"		John N. Brasher ^{et al}	1898	36	82,000	Lot 54 Partridge Court Great Run
20583 Nov 2, 1987	"	"	"		Edward B. Messervey, Jr.	1898	44	7,000	Lot 113 abapt. lot 114 Roundale see Bl. 1834 pg 420
20471 Nov 2, 1987	"	"	"		Prestige Bldg	1897	862		Modification Agreement for mts
20774 Nov 3, 1987	"	"	"		Richard B. Williams ^{et al}	1898	274	66,000	Lot 6 Mountain Shadows
20778 Nov 3, 1987	"	"	"		Jack Schussert ^{et al}	1898	285	29,000	Lot 13 Batswood
20820 Nov 3, 1987	"	"	"		Karl Samuel Naer ^{et al}	1898	339	70,000	Lot 113 Royal Oak Bl
20963 Nov 4, 1987	"	"	"		Ralph L. Bowers, III ^{et al}	1898	527	22,800	Lot 15 Shadowood Dr. Shadowood Shutford Forest Community mts
21152 Nov 5, 1987	"	"	"		Alvin C. Powell ^{et al}	1898	701	55,000	Lot 84 Rae Ford Rd. Bl. 1867 pg 181
"	"	"	"		"	1898	701		
21047 Nov 5, 1987	"	"	"		Main St Properties ^{a gen pts}	1898	628	201,500	a gen pts " Plat Bl 11 W pg 8 Lot "Property of Main St Properties Rem Bl. 1811 pg 745
21622 Nov. 9, 1987	"	"	"		C. Allen Bruce, et al	1899	147		Modification Agreement - for mts see

REVERSE or MORTGAGEE Index to Real Estate Mortgages — Greenville County, S. C.

REG. U. S. PAT. OFFICE *Chas. McCath* County Indexes Since 1888 An Identifying Trade Mark

 Open at Proper Tab according to First Letter or Letters of Name and refer to Buff Sub-Index sheet for page reference.

COTT FAMILY NAME INDEX No. 75 © 1949
MADE BY THE COTT INDEX COMPANY, COLUMBUS, OHIO
SOLD BY PHOTO COPY SUPPLY, MAULDIN, S. C.

()

FILE NUMBER DATE OF RECORD	MORTGAGEES FAMILY NAMES	GIVEN NAMES ABCDEFGH	GIVEN NAMES IJKLMNO	GIVEN NAMES PQRSTUVWXYZ	MORTGAGORS	BOOK	PAGE	Amount	BRIEF DESCRIPTION, LOCATION, ETC. (Not Warranted)
23499 Nov 13, 1987	Security	Federal S & L Assoc			P.C. Associate	1900	150		PHI Sec I Sec 175 au Bl. 1780 P. 443 Release lot 54 Lakeside
23643 Nov 16, 1987	"	"	"	"	Leroy Wood, Jr.	1900	310	41,000	Acce Lot 68 Jensen Dr. Longfount Park
23687 Nov 16, 1987	"	"	"	"	Francis B. Breckitt etal	1900	337	30,000	Lot 15 Greenway Court Callinwood Shadowcreek Court
24432 Nov. 20, 1987	"	"	"	"	Beechwood Properties	1901	292	138,400	Lot 2 Shadowwood Sub
24774 Nov. 20, 1987	"	"	"	"	Robert C. Burman etal	1901	330	60,000	Sec IV, Sm'ville Lot 187 Poinsettia Sub
24480 Nov 20, 1987	"	"	"	"	James Leonard Pajon, etal	1901	358	69,300	Lot 21 Walker's Crossing Farm Rd., Deuenger Place Bell
24705 Nov. 23, 1987	"	Indexed in error should be Security mtg copy	"	"	Joseph E. Golob, etal	1901	670	84,000	Pt lots 211, 212 + 213 Hudson
24869 Nov 24, 1987	"	"	"	"	Ronald H. Thompson etal	1901	919	66,500	Brentwood Way Simpsonville Lot 80 Brentwood Sub
24892 Nov 24, 1987	"	"	"	"	Stephen E. Curtis etal	1901	930	74,250	Brush Forest Lot 158 Driffin Rd Pine
24894 Nov 24, 1987	"	"	"	"	Alan H. Johnstone	1901	940	51,200	Lot Vannoy St
25156 Nov 25, 1987	"	"	"	"	Kirsten Maria Jarlska etal	1902	306	65,000	Lot 6 Parkins Place Spring Meadow Dr.
25206 Nov 25, 1987	"	"	"	"	Richard L. Porman etal	1902	403	117,600	Lot 24 Oak Meadows Eastrest Drive
25258 Nov. 27, 1987	"	"	"	"	Raymond Elmore Jemmons etal	1902	453	111,000	Lot 26 Holly Lee Pines
25339 Nov 27, 1987	"	"	"	"	Scot Bond etal	1902	561	87,000	Lot 24 Pelham Falls PH I Sec I
25574 Dec 1, 1987	"	"	"	"	Morley Jensen etal	1902	870	58,500	Lot 60 Edward Forest Blk C
25599 Dec 1, 1987	"	"	"	"	Charles H Fleming	1902	908	60,000	Pt. lot 1 Juney Rd.

REVERSE or MORTGAGEE Index to Real Estate Mortgages — Greenville County, S. C.

REG. U. S. PAT. OFFICE *Chas McCott* County Indexes Since 1888 An Identifying Trade Mark

Open at Proper Tab according to First Letter or Letters of Name and refer to Buff Sub-Index sheet for page reference.

COTT FAMILY NAME INDEX No. 75 © 1949
MADE BY THE COTT INDEX COMPANY, COLUMBUS, OHIO
SOLD BY PHOTO COPY SUPPLY, MAULDIN, S. C.

FILE NUMBER DATE OF RECORD	MORTGAGEES FAMILY NAMES	GIVEN NAMES ABCDEFGH	GIVEN NAMES IJKLMNO	GIVEN NAMES PQRSTUVWXYZ	MORTGAGORS	BOOK	PAGE	Amount	BRIEF DESCRIPTION, LOCATION, ETC. (Not Warranted)
25616 Dec 1, 1987	Security	Federal S & L Assoc			George Daniel Speakman ^{et al}	1902	924	99,750 ^{.00}	Lot 217 Deming Pl. Sec 11
25676 Dec 1, 1987	"	"			Glenn E. Heller. ^{et al}	1902	992	66,000 ^{.00}	Lot 39 Windsor Oaks Sub
25868 Dec 2, 1987	"	"			Alford Romy Pate ^{et al}	1903	283	58,250 ^{.00}	Lot 9 Lerran Gardens
25966 Dec 2, 1987	"	"			Clark P. King ^{et al}	Record		.00	Books 201 mtg see Bk 1897 pg 94
26110 Dec 3, 1987	"	"			Jesse L. Hartley Jr. ^{et al}	1903	415	130,950 ^{.00}	Lot 48 Holly Tree Pl. Chestnut Village Sec mtg see Bk 1779 pg 666 Release Lot 35 Eastgate + Bk 1783 pg 212
"	"	"			" " ^{et al}	1903	576		
26288 Dec 4, 1987	"	"			Valerie A. Beatty ^{et al}	1903	803	13,000 ^{.00}	Lot plat Bk 9-H pg 41
26289 Dec 4, 1987	"	"			Arnold L. Jones ^{et al}	1903	810	15,000 ^{.00}	Lot 71 Waverly Way
26640 Dec 7, 1987	"	"			Joseph C. Marlette ^{et al}	1904	254	105,000 ^{.00}	PHI Austin 2P Lot 86 Spring Hill Dr. Holly Tree Pointe
26646 Dec 8, 1987	"	"			Howard B. Hadaway ^{et al}	1904	263	61,000 ^{.00}	Lot 6 Oakway Rd Oak 26
26757 Dec 8, 1987	"	"			Guy D. Altizer ^{et al}	1904	330	4,900 ^{.00}	2.0 acres plat Bk 12-L pg
26630 Dec 7, 1987	formerly	Caroline Fed. S. & L. Assoc.			Frank J. Mac Nees ^{et al}	1904	247		Release 106.20 Acre Shelton Rd Bates 2P. - for mtg. see Bk 1898 pg 36
"	"	"			" " ^{et al}	1904	247		905 ff. 173 + Bk 1355 pg 130
26858 Dec 9, 1987	"	"			John H. Brasher ^{et al}	Re-Record 1904	422	82,000 ^{.00}	For Orig see Bk 1898 pg 36 Lot 54 Portledge Point Guard Run Tr
26919 Dec 9, 1987	"	"			John Waddington Jr. ^{et al}	mtg + Sec. App + Cont 1904	508	169,600 ^{.00}	Lot 2 Valley Oak Pk.
27214 Dec 11, 1987	"	"			Jerome R. McCarthy ^{et al}	Record 1904	817	67,000 ^{.00}	PK 201 mtg see Bk 1776 pg 207 Lot 94 Merrifield Dr. Merrifield

REVERSE or MORTGAGEE Index to Real Estate Mortgages — Greenville County, S. C.

REG. U. S. PAT. OFFICE *Chas McCott* County Indexes Since 1888 An Identifying Trade Mark

Open at Proper Tab according to First Letter or Letters of Name and refer to Buff Sub-Index sheet for page reference.

COTT FAMILY NAME INDEX No. 75 © 1949
MADE BY THE COTT INDEX COMPANY, COLUMBUS, OHIO
SOLD BY PHOTO COPY SUPPLY, MAULDIN, S. C.

()

FILE NUMBER DATE OF RECORD	MORTGAGEES FAMILY NAMES	GIVEN NAMES ABCDEFGHIJ	GIVEN NAMES JKLMNOPQ	GIVEN NAMES RSTUVWXYZ	MORTGAGORS	BOOK	PAGE	Amount	BRIEF DESCRIPTION, LOCATION, ETC. (Not Warranted)
27279 Dec 11, 1987	Security	Federal S & L Assoc			<i>etal</i> James D. McIntosh	1904	887	62,800	Roper Mt. Rd Lot 6 (Huntington Arms 87-4922 Allston Lane
27534 Dec 14, 1987	"	"	"	"	Morningside Baptist Church	✓	✓	✓	Fixtures - 5.98 ac. Pelham Rd & P&I Sec I for mtg see Bl 1780 pg 45
27379 Dec 11, 1987	"	"	"	"	P.C. Associates	1905	05		Release Lot 71 Linkside
27535 Dec 14, 1987	"	"	"	"	Leroy Wood, Jr.	Re-Record 1905	213	41,000	Acres Injry see Bl. 1900 off. 310 Lot 68 Vason Dr. Longford
27537 Dec 14, 1987	"	"	"	"	<i>by 2nd</i> Morningside Baptist Church	1905	219	300,000	Allston Lane 5.98 Acres on Pelham Rd. & In mtg. see Rem Bl. 1779 pg 666
27491 Dec 14, 1987	"	"	"	"	Jesse L. Hartley, Jr.	1905	168		Release Lot 9 Eastgate Village & re-record 1783 off. 212
28295 Dec 18, 1987	"	"	"	"	Michael L. Taylor	1906	91	55,000	See I Lot 1 J. J. Moore Property
28491 Dec 18, 1987	"	"	"	"	M. Bruce Malone	1906	293	15,000	Lake Forest Sub for mtg see Bl Lot 128 Hermitage Rd
"	"	"	"	"	"	1906	293		1862 pg 887
28509 Dec 18, 1987	"	"	"	"	Kathy Wade Kingrey	1906	308	42,000	Subs. See II Lot 352 Westwood South
28601 Dec 21, 1987	"	"	"	"	David W. Kenney <i>etal</i>	1906	428	28,755	sub see II Mauldin Lot 59 Lemon Lane Glen Barry
28658 Dec 21, 1987	"	"	"	"	George Wesley M. E. Daniel, Jr.	1906	558	63,350	Lot 29 Selwyn Dr. Timberlake
28696 Dec 21, 1987	"	"	"	"	Robert L. Sewell <i>etal</i>	1906	616	28,445	Lot 170 Bryant St. Albany trail Sub
28918 Dec 22, 1987	"	"	"	"	Linda Bradenbough	1906	915	110,200	Quail Run Lot 49 Quail Run Cir
29154 Dec 23, 1987	"	"	"	"	J. K. Stone, Jr.	1907	243	240,000	Lot 254 Chanticleer Sec VIII

REVERSE or MORTGAGEE Index to Real Estate Mortgages — Greenville County, S. C.

REG. U. S. PAT. OFFICE *Chas. M. Cotts* County Indexes Since 1888 An Identifying Trade Mark

 Open at Proper Tab according to First Letter or Letters of Name and refer to Buff Sub-Index sheet for page reference.

COTT FAMILY NAME INDEX No. 75 © 1949
MADE BY THE COTT INDEX COMPANY, COLUMBUS, OHIO
SOLD BY PHOTO COPY SUPPLY, MAULDIN, S. C.

FILE NUMBER DATE OF RECORD	MORTGAGEES FAMILY NAMES	GIVEN NAMES ABCDEFGHIJ	GIVEN NAMES JKLMNOPQ	GIVEN NAMES RSTUVWXYZ	MORTGAGORS	BOOK	PAGE	Amount	BRIEF DESCRIPTION, LOCATION, ETC. (Not Warranted)
29337 Dec 28 1987	Security	Federal S & L Assoc			Randle L. Everett <i>et al</i>	1907	521	.00 45,000	Acres II Lot 20 Maywood Dr. Homestead
29941 Dec 30 1987	"	"	"	"	Richard J. Garbarino	1908	348	.00 58,320	See 2-C Lot 53 Forest Lake Subd Ph I
29962 Dec 30 1987	"	"	"	"	Robert D. Hopkins <i>et al</i>	1908	384	.00 128,000	Forest Hill Lots 30, 31, 32 + pt. lots 33 + 34
30110 Dec 31 1987	"	"	"	"	Kochler P. Lyall	1908	581	.00 125,000	Lot 4 plat Bl 7 pg 220
30418 Jan 4 1988	"	"	"	"	Alan J. Lebecky (and William St. Denker)	1908	984	.00 66,150	Lot 50 Forest Lake Bl. 1697 pg. 778
31033 Jan 12 1988	"	"	"	"	Peau - Hazard Assoc.	1909	652	.00	Mod. Agreement for mtg. see R En Bl. 1626 pg. 20
31038 Jan 12 1988	"	"	"	"	"	1909	654	.00	Mod. Agreement for mtg. see R En
31374 Jan 14 1988	"	"	"	"	Michael A. Morse <i>et al</i>	1909	993	.54 13,289	See agreement assigning rents + Lot 6 Cavalier woods Sub I
31666 Jan 15 1988	"	"	"	"	Ilio W. Mitchell <i>et al</i>	1910	395	.00 20,000	See agreement assigning rents + Lot Anderson St
31896 Jan 19 1988	"	"	"	"	Alford Roney Pate <i>et al</i>	Re record 1910	722	.00 58,250	Revisions 200 mtgs see Bl 1903 pg 283 Lot 9 Jarran Lane Terrace
32067 Jan 20 1988	"	"	"	"	P.C. Associates	1910	952	.00	200 mtgs see Bl 1780 pg 443 + Bl 1780 pg 459 Release Lot 59 Linkside R En
32432 Jan 22 1988	"	"	"	"	Ruby L. Loftis <i>et al</i>	1911	389	.00 98,300	See 4 Lot 10 Knollwood Hgts
32892 Jan 26 1988	"	"	"	"	James M. Harrell <i>et al</i>	1911	930	.00 40,000	See II Lot 105 Jernister woods
33459 Jan 29 1988	"	"	"	"	James Howard Harrell <i>et al</i>	1912	525	.00 15,000	See III Lot 24 Richmond Hills
33678 Feb 1 1988	"	"	"	"	Robert D. Hopkins <i>et al</i>	Re-record 1912	836	.00 128,000	Forest Hill see orig Bl. 1908 pg. 384 Lots 30, 31 + 32 also pt. lots 33 + 34
33856 Feb 2 1988	"	"	"	"	Betty Jean Moore	1913	4	.00 64,485	Lot 6 Rolling Green

REVERSE or MORTGAGEE Index to Real Estate Mortgages — Greenville County, S. C.

REG. U. S. PAT OFFICE *Chas McCott* County Indexes Since 1888 An Identifying Trade Mark

☞ Open at Proper Tab according to First Letter or Letters of Name and refer to Buff Sub-Index sheet for page reference.

COTT FAMILY NAME INDEX No. 75 © 1949
MADE BY THE COTT INDEX COMPANY, COLUMBUS, OHIO
SOLD BY PHOTO COPY SUPPLY, MAULDIN, S. C.

()

FILE NUMBER	MORTGAGEES FAMILY NAMES	GIVEN NAMES ABCDEFGHIJ	GIVEN NAMES KLMNO	GIVEN NAMES PQRSTUVWXYZ	MORTGAGORS	BOOK	PAGE	Amount	BRIEF DESCRIPTION, LOCATION, ETC. (Not Warranted)
DATE OF RECORD									
33932 Feb 2 1988	Security				P. C. Associates	1913	118		For Release lot 32 Linkside Ph+ Sect For mty see Rem Bk. 1780 pg. 443
"	"				"	1913	118		Bk 1780 pg 459 + Rem Bk 1780 pg 486
34052 Feb 3 1988	"				Richard L. Poorman <i>et al</i>	Re-Record 1913	271	117,600	meadow suit for by mty and 1902 p 403 Lot 24 Spring meadow Dr Oak
34005 Feb 3 1988	"				P. C. Associates	1913	220		Ph+ Sect For mty see Bk 1780 Release lot 2 Linkside
"	"				"	1913	220		pg 443 Bk 1780 pg 459 + Bk 1780 pg 486
34942 Feb 10 1988	"				Prestige Bldg of Birm. Ltd.	1913	812		For mty see REM Bk 1834 pg 420 Release lot 3 Forester work Etc.
35557 Feb 16 1988	"				Kathy Wade Ringrey	Re-Record 1915	32	42,000	For Orig mty see REM Bk 1906 pg 393 Lot 353 Westwood North Sub 2 Sect
35715 Feb 17 1988	"				P. C. Associates	1915	197		Release Lot 56 Linkside Ph+ Sect for mty see REM Bk 1780 pg 443
"	"				"	1915	197		Bk 1780 pg 459 + Rem Bk 1780 pg 486
"	"				"	1915	197		
35756 Feb 18 1988	"				Wann J. Walter <i>et al</i>	1915	241		For mty see Bk 1897 pg 232 Mty assign Security Mty Corp.
35757 Feb 18 1988	"				Joe McKee <i>et al</i>	1915	242		For mty see Bk 1893 pg 879 Mty assign Security Mty Corp.
35758 Feb 18 1988	"				Marion L. Dudley Jr. <i>et al</i>	1915	243		For mty see Bk 1894 pg 929 Mty assign Security Mty Corp.
35759 Feb 18 1988	"				David R. Palmer	1915	244		For mty see Bk 1893 pg 851 Mty assign Security Mty Corp.
35760 Feb 18 1988	"				Ronald H. Thompson Jr. <i>et al</i>	1915	245		For mty see Bk 1901 pg 919 Mty assign Security Mty Corp.
35761 Feb 18 1988	"				John A. Brasher <i>et al</i>	1915	246		For mty see Bk 1898 pg 36 Mty assign Security Mty Corp.
"	"				"	1915	246		Remond Bk 1904 pg 422

REVERSE or MORTGAGEE Index to Real Estate Mortgages — Greenville County, S. C.

REG. U. S. PAT. OFFICE *C. M. Cotts* County Indexes Since 1888 An Identifying Trade Mark

Open at Proper Tab according to First Letter or Letters of Name and refer to Buff Sub-Index sheet for page reference.

COTT FAMILY NAME INDEX No. 75 © 1949
MADE BY THE COTT INDEX COMPANY, COLUMBUS, OHIO
SOLD BY PHOTO COPY SUPPLY, MAULDIN, S. C.

FILE NUMBER	MORTGAGEES	GIVEN NAMES	GIVEN NAMES	GIVEN NAMES	MORTGAGORS	BOOK	PAGE	Amount	BRIEF DESCRIPTION, LOCATION, ETC.
DATE OF RECORD	FAMILY NAMES	ABCDEFGHIJ	IJKLMNOP	QRSTUVWXYZ				(Not Warranted)	
35762 Feb 18, 1988	Security	Ad L.	assoc.		Joseph C. Marlette ^{et al}	1915	247		201 mty. see Bk 1904 pg 254 Mty assign Security Mty Corp.
35763 Feb 18, 1988	"	"	"		Francis B. Brackett	1915	248		201 mty. see Bk 1908 pg 337 Mty assign Security Mty Corp.
35764 Feb 18, 1988	"	"	"		J. Martin Allison ^{et al}	1915	249		201 mty. see Bk 1896 pg 425 Mty assign Security Mty Corp.
36083 Feb 19, 1988	"	"	"		Samuel Williams Hammond	1915	500	39,000	Enty. Sec II Lot 98 Cardington Ave. Charleston
36425 Feb 23, 1988	"	"	"		P. C. Associates	1915	882		Release Lot 66 Lakeside Pt II In mty. see REm Bl 1780 pg 443 Bk 1780 pg 459 + Apr Bk 1780 pg 486
36825 Feb 26, 1988	"	"	"		Dory Earl Worthington ^{et al}	1916	447	110,000	Lot 96 Pebble Creek Pt I
37270 Feb 29, 1988	"	"	"		Stephen P. Harkins, ^{et al}	re-record	911	93,600	Lot 343 Devenger Place Bugram Creek Unit Bugram Creek Unit for org, see bk 1915 pg 435
37446 Mar 1, 1988	"	"	"		James Laman Whisman ^{et al}	1917	175	78,850	Ph. Sec 7 Lot 50 Hedgewood Terrace Lexington
37849 Mar 2, 1988	"	"	"		David R. Graydon Jr.	1917	624	66,000	Ruxton Place Lot 25 Ruxton Ln
37981 Mar 3, 1988	"	"	"		Stephen S. Lomax ^{et al}	1917	785	25,000	2 Acres Pollard Rd near Sill St. Blk M
38023 Mar 3, 1988	"	"	"		Doraine L. Sartain	1917	827	68,000	Pt lot 1 Cor. of W. Prentiss Court Elm Blay Prop Reg.
38125 Mar 4, 1988	"	"	"		Walter A. Woods Jr.	1917	888	42,950	Unit 10 University Ridge
38586 Mar 8, 1988	"	"	"		East Georgia Rd. Bap Church ^{By Trustee}	1918	508	225,000	11.68 Acs East Georgia Rd
38635 Mar 8, 1988	"	"	"		Glenn E. Heller ^{et al}	re-record	590	62,700	Joyce Mts see Bk 1912 pg 992 Lot 39 Windsor Oaks Sec II

REVERSE or MORTGAGEE Index to Real Estate Mortgages — Greenville County, S. C.

REG. U. S. PAT. OFFICE *Chas McCott* County Indexes Since 1888 An Identifying Trade Mark

☞ Open at Proper Tab according to First Letter or Letters of Name and refer to Buff Sub-Index sheet for page reference.

COTT FAMILY NAME INDEX No. 75 © 1949
MADE BY THE COTT INDEX COMPANY, COLUMBUS, OHIO
SOLD BY PHOTO COPY SUPPLY, MAULDIN, S. C.

()

FILE NUMBER	MORTGAGEES	GIVEN NAMES	GIVEN NAMES	GIVEN NAMES	MORTGAGORS	BOOK	PAGE	Amount	BRIEF DESCRIPTION, LOCATION, ETC.
DATE OF RECORD	FAMILY NAMES	ABCDEFGHIJ	IJKLMNO	PQRSTUVWXYZ					(Not Warranted)
38989 Mar 9 1988	Security	Federal S	& L Assn		P.C Associate	1918	691		Subordination Agreement for Mtg see Rem Bk-1980 pg 443 Blk 1780
39357 Mar 14 1988	"	"	"	"	Thomas R. Smith et al	1918	691		pg 459 & Rem Bk 1780 pg 486 Wood near PH I Simpsonville
39555 Mar 15 1988	"	"	"	"	Charles F. Stejskal	1919	317	104,000	Lot 43 Foxhound Rd Hunter RD.
39950 Mar 17 1988	"	"	"	"	James W. Fyessoup et al	1919	554	30,000	Lot Little Japan Rd + Blyth
40313 Mar 21 1988	"	"	"	"	Robert Frederick Martin et al	1919	963	8,500	Lot 28 Lowly Lake
40563 Mar 22 1988	"	"	"	"	Jerry P. Nett	1920	419	77,500	Lot 80 Stratton Place
40749 Mar 23 1988	"	"	"	"	David R. Grayson jr	1920	663	55,200	PH I Sec II near Simpsonville Lot 28 Forest Lake Sub
40888 Mar 24 1988	"	"	"	"	Harold W. Haulden et al	1920	879	66,000	Plan. 201 mtg see Blk 1917 pg 624 Lot 25 Ruston dr Ruston
41181 Mar 25 1988	"	"	"	"	Vicky L. Mahaffey	1921	111	30,000	Lot 23 Pt. of 24th Street San Juan Highland
42278 Mar 31 1988	"	"	"	" of SC	Melvin G. Latta, Jr. et al	1921	429	17,000	Lot 29 Sunshine Ave 88-10 86 isml Park .508 ac.
41635 Mar 29 1988	"	"	"	"	Leland M. Thompson Jr	1921	976	90,000	Lecture - Lot #5 Haywood No. Profesa Butler 27
41897 Mar 30 1988	"	"	"	"	Zurisa Paulette Carlay	1921	976	90,000	Lot 95 Terre Penn Est. 5044 PH I 1/4 Perkins Mill Rd
42094 Mar 31 1988	"	"	"	"	Ronald L. Dubright	1922	275	47,500	Lot Dakota Ave PH II - B Sub
42095 Mar 31 1988	"	"	"	"	Martin E. Rozarski et al	1922	547	66,000	Lot 43 Forest Lake near Dirl Cynthia L. Rozarski
42069 Mar 31 1988	"	"	"	"	Kim Ashley Dill	1922	554	118,450	Lot 56 Turner, for Martin E + near Dirl
						1922	560	54,000	Lot 13 Forest Lake Sub Ph. I Sub

REVERSE or MORTGAGEE Index to Real Estate Mortgages — Greenville County, S. C.

REG. U. S. PAT. OFFICE *Cott* County Indexes Since 1888 An Identifying Trade Mark

 Open at Proper Tab according to First Letter or Letters of Name and refer to Buff Sub-Index sheet for page reference.

COTT FAMILY NAME INDEX No. 75 © 1949
MADE BY THE COTT INDEX COMPANY, COLUMBUS, OHIO
SOLD BY PHOTO COPY SUPPLY, MAULDIN, S. C.

FILE NUMBER DATE OF RECORD	MORTGAGEES FAMILY NAMES	GIVEN NAMES ABCDEFGHIJ	GIVEN NAMES JKLMNOPQ	GIVEN NAMES RSTUVWXYZ	MORTGAGORS	BOOK	PAGE	Amount	BRIEF DESCRIPTION, LOCATION, ETC. (Not Warranted)
42267 Mar 31, 1988	Security	Federal	S & L Assn		Richard W. Kalber <i>et al</i>	1922	760	66,500	Sec I Lot 6 Indian Trail Forest Ave
42277 Mar 31, 1988	'	'	'		Gordon Lee Fogle <i>et al</i>	1922	777	112,000	Lot 30 Pelham Falls Ph II Sec 1
42291 Mar 31, 1988	'	'	'		M. G. Sete, Jr.	1922	798	448,000	Common Haywood - Howell Rd Lot 5 Haywood North (Haywood)
42403 Apr 1, 1988	"	"	"		Rod Gerald Hasterok	1922	950	72,650	Wedgewood Place Lot 58 Kestrel Court Sec 1
42530 Apr 1, 1988	"	"	"		Patricia D. Rossi, <i>et al</i>	1923	141	70,000	ph 2 map 3 Lot 54 Russton Place Sec 2
42737 Apr 4, 1988	"	"	"		Richard G. Schreffka, <i>et al</i>	1923	430	84,450	ph II Lot 140 Hunters Woods Sec 1
42760 Apr 4, 1988	"	"	"		Faye J. McMahon	1923	456	120,000	Sec 1 Lot 45 1200 Pelham Ph II
42794 Apr 5, 1988	'	'	'		Jeffrey M. Halmer <i>et al</i>	1923	545	85,000	Oak Pointe Sec II Lot 20 Oak Grove Lake Rd
42957 Apr 5, 1988	'	'	'		Robert E. Dawes <i>et al</i>	1923	691	57,000	Sec II Lot 30 Brentwood Way Brentwood
42982 Apr 5, 1988	'	'	'		Peter J. Elliman	1923	732	533,999	C.A. V 33.91 Acre Survey for Lucas
43022 Apr 6, 1988	"	"	"		William E. Munkley	1923	787	48,000	Joint Sec 3 Lot 31 Wood Creek Dr. Edwards
43099 Apr 6, 1988	"	"	"		Perry H. Dravelly <i>et al</i>	1923	894	79,800	Sec I Lot 43 Maplewood Dr. Pelham Woods
43371 April 8, 1988	"	"	"		E. Donald Benzard	1924	731	25200	near Travelers Rest Lot East Lane Dr. Bates Sp.
43747 April 11, 1988	"	"	"		Elaine M. Prarat	1924	620		Agreement of Assn Mtg on Bl 1865 pg 412 Modification and assumption
44000 Apr 13, 1988	'	'	'		George Landak King <i>et al</i>	1924	872	17,145	-67 2.67 Acre near Chapman Road
44001 Apr 13, 1988	'	'	'		George Landak King <i>et al</i>	1924	875	7,000	-00 2.67 Acre near Chapman Road

REVERSE or MORTGAGEE Index to Real Estate Mortgages — Greenville County, S. C.

REG. U. S. PAT. OFFICE *Chas McCott* County Indexes Since 1888 An Identifying Trade Mark

☞ Open at Proper Tab according to First Letter or Letters of Name and refer to Buff Sub-Index sheet for page reference.

COTT FAMILY NAME INDEX No. 75 © 1949
MADE BY THE COTT INDEX COMPANY, COLUMBUS, OHIO
SOLD BY PHOTO COPY SUPPLY, MAULDIN, S. C.

()

FILE NUMBER	MORTGAGEES	GIVEN NAMES	GIVEN NAMES	GIVEN NAMES	MORTGAGORS	BOOK	PAGE	Amount	BRIEF DESCRIPTION, LOCATION, ETC.
DATE OF RECORD	FAMILY NAMES	ABCDEFGH	IJKLMNO	PQRSTUVWXYZ					(Not Warranted)
44058 Apr 13, 1988	Security	Federal S	& L Assn		J Dewey Dyer III	1924	956	30,000	Lot 9 Prop to Dewey Dyer III
44146 Apr 13, 1988	"	"	"	"	Richard H Quinn Jr	1925	56	7,500	Lot 84 Capem St Crescent
44339 April 14, 1988	"	"	"	"	Donald M. Gasmel	1925	226	17,000	Lot 18 Duncan Mill Village
44464 April 15, 1988	"	"	"	"	Eric Vinton Loden Jr	1925	390	56,000	2.25 acres Jordan Rd.
44828 April 18, 1988	"	"	"	"	Ronald D. Reed	1925	969	39,200	Lot 19 East Augusta Place
44829 Apr 18, 1988	"	"	"	"	Ronald D. Reed	1925	975		Subordination Agreement - for mtg re REm Bk. 1925 pg. 969 + Financing Statement # 86-4509
45198 April 20, 1988	"	"	"	"	Jesse L. Hartley Jr	1926	426		
"	"	"	"	"	"	1926	426		Ridge for mtg re Bk 1779 pg 66 Release Lot 17 Brushy Creek + Renewal Bk 1783 pg 212
45722 April 25, 1988	"	"	"	"	Daniel Parks, et al	1927	118	10,528	Kennedy Park Gantt Sp. Lot 32 Blossom Dr.
45882 April 25, 1988	"	"	"	"	Steven J. Lipe, et al	1927	359	21,867	Chick Spring Sp. Lot Lee Rd + Flamungo Dr
46054 April 25, 1988	"	"	"	"	Linda Annac Jordan	1927	294		re Bk. 1839 pg 545 Modification Agreement for mtg
46105 April 26, 1988	"	"	"	"	Buddy E. Souder, et al	1927	575	25,000	Lot 18 Lammview Court
46333 April 26, 1988	"	"	"	"	P.C. Associates	1927	645		for mtg re Bk. 1780 pg 443 + Bk 1820 pg 459 Release Lot 68 Linside PHE
46302 April 27, 1988	"	"	"	"	P. A. DeBrosse	1927	948		for mtg re Rem. Bk. 1725 pg. 315 mod + Assumption Agreement
46302 April 27, 1988	"	"	"	"	Dennis Allen Beason, et al	1927	878	24,690	Tract Woodruff Rd.

REVERSE or MORTGAGEE Index to Real Estate Mortgages — Greenville County, S. C.

REG. U. S. PAT. OFFICE *Chester McCott* County Indexes Since 1888 An Identifying Trade Mark

 Open at Proper Tab according to First Letter or Letters of Name and refer to Buff Sub-Index sheet for page reference.

COTT FAMILY NAME INDEX No. 75 © 1949
MADE BY THE COTT INDEX COMPANY, COLUMBUS, OHIO
SOLD BY PHOTO COPY SUPPLY, MAULDIN, S. C.

FILE NUMBER DATE OF RECORD	MORTGAGEES FAMILY NAMES	GIVEN NAMES ABCDEFGHIJ	GIVEN NAMES KLMNO	GIVEN NAMES PQRSTUVWXYZ	MORTGAGORS	BOOK	PAGE	Amount	BRIEF DESCRIPTION, LOCATION, ETC. (Not Warranted)
46457 Apr 28, 1988	Security	Fed. S & L Assn			Martha Elle Phelps	1928	75	7,500 ^{.00}	Lot 30 New Washington Hgt. S.W.
46577 Apr 28, 1988					Cynthia Jean Ray	1928	306	61,550 ^{.00}	Lot 42 Cambridge Ln. Powderdon
46718 Apr 29, 1988					Gregory B. Zander et al	1928	509	176,650 ^{.00}	Lot 115 Sugar mill Church Sp. 27.
46752 Apr 29, 1988					Russell D. Ghent et al	1928	579	52,000 ^{.00}	Lot 25 Burgin Hill S.W.
46805 Apr 29, 1988					James Lamar Whinnant Jr	1928	706	28,850 ^{.00}	Lot 50 Hedgewood Terrace Deering Pl. S.W. - for org on R.E. 126 1917 p. 125
47032 May 2, 1988					Butler East, Inc.	1929	86	460,000 ^{.00}	Butler Ave. 1.89 acres E. Butler Ave.
47232 May 2, 1988					David C. Langford et al	1929	378	35,000 ^{.00}	5 acres S.C. Hwy 253
47252 May 2, 1988					James D. Ellenburg et al	1929	385	82,100 ^{.00}	Lot 220 Cambridge II
46948 May 2, 1988					Robert W. Reed, Jr. et al	1928	944	112,000 ^{.00}	Lot 1 Pebble Creek Pkwy S.W. 1.00 acres, Gantt Sp.
47285 May 3, 1988					Jack H. Ducker, et al	1929	459	24,750 ^{.00}	Lot 94 Churchill Circle, Augusta Shadowood Sub'd.
47393 May 3, 1988					Beechwood Properties, Inc.	1929	544	145,600 ^{.00}	Lot 4 Shadowcreek Court, Lane
47472 May 3, 1988					Morningside Baptist Church et al	1929	646	113,000 ^{.00}	5.98 acres Pellam Rd + Albstan Davis Rd Oaklawn Sp.
47645 May 4, 1988					John E. Abernombi	1929	818	78,000 ^{.00}	6.48 acres S.C. Rd 50 +
47735 May 4, 1988					Cordell P. Partee et al	1929	866	50,000 ^{.00}	Lot 97 Chanticleer S.W.

REVERSE or MORTGAGEE Index to Real Estate Mortgages — Greenville County, S. C.

REG. U. S. PAT. OFFICE *Chas McCott* County Indexes Since 1888 An Identifying Trade Mark

Open at Proper Tab according to First Letter or Letters of Name and refer to Buff Sub-Index sheet for page reference.

COTT FAMILY NAME INDEX No. 75 © 1949
MADE BY THE COTT INDEX COMPANY, COLUMBUS, OHIO
SOLD BY PHOTO COPY SUPPLY, MAULDIN, S. C.

()

FILE NUMBER	MORTGAGEES	GIVEN NAMES	GIVEN NAMES	GIVEN NAMES	MORTGAGORS	BOOK	PAGE	Amount	BRIEF DESCRIPTION, LOCATION, ETC.
DATE OF RECORD	FAMILY NAMES	ABCDEFGHIJ	IJKLMNO	PQRSTUVWXYZ					(Not Warranted)
47801 May 5, 1988	Security	Fed S & L Assn			Barry A. Long et al	1929	960	67,000	Lot 7 North Hills Ph I
47853 May 5, 1988	"	"	"		B. Keith King et al	1930	51	8,900	Callaway Tr. D. 858 Ams Gilliam Rd
48009 May 6, 1988	"	"	"		Sharon L. Seawright	1930	342	11,875	+ 9.1. Douglas Lot 16 NW plat of J. F. Huguenin
48165 May 6, 1988	"	"	"		G. Don Thompson et al	1930	501	45,000	D. Don Thompson Tr. 3.42 acs. + Right of way Prop.
48276 May 9, 1988	"	"	"		Robert W. Blackwell	1930	575	20,000	Sp. 4.09 ac S. L. Hwy 253 Highland
48372 May 9, 1988	"	"	"		Ralph R. Hefner, Jr.	1930	655	39,755	.25 Colonial Hills Sec 4 Lot 179 Heatherwood Dr.
48420 May 9, 1988	"	"	"		Scott L. Vanmick, et al	1930	777	25,000	.00 Lot 3 Asheton
48773 May 10, 1988	"	"	"		William J. Coy et al	1931	251	20,553	.89 On Down Ests Sec 7 Lot 96 Henderson Rd + Stillwood
48835 May 11, 1988	"	"	"		Charles E. Louell et al	1931	343	37,000	.00 Lot 7 Carters Grove Sec I College Hgts
48951 May 11, 1988	"	"	"		Nelmas L. Taylor et al	1931	504	20,000	.00 Lot 13 East Meade St
49107 May 12, 1988	"	"	"		P. C. Associates	1931	671		Release lot 45 Linkside Sec II Ph I
49278 May 13, 1988	"	"	"		Franklin Arnold et al	1931	825	15,000	for mtg. see Rem Ch. 1780 ff 443 & Bl. 1780 ff 459 + Rem Ch. 1780 ff 480
49411 May 13, 1988	"	"	"		E. Allen Leslie et al	1931	976	16,000	.00 Lot 33 Liberty Pl.
49372 May 13, 1988	"	"	"		Ruth J. Spears	1931	935	66,800	.00 Lot 13 North Hills Ph II Sec I near D'ville
49394 May 13, 1988	"	"	"		Peter J. Elliman	1931	954		Lot 103 Forest Lake Ph II Permits see Bl. 1923 pg. 732. Release tract 10.007 acs

REVERSE or MORTGAGEE Index to Real Estate Mortgages — Greenville County, S. C.

REG. U. S. PAT. OFFICE *Chas McCott* County Indexes Since 1888 An Identifying Trade Mark

 Open at Proper Tab according to First Letter or Letters of Name and refer to Buff Sub-Index sheet for page reference.

COTT FAMILY NAME INDEX No. 75 © 1949
MADE BY THE COTT INDEX COMPANY, COLUMBUS, OHIO
SOLD BY PHOTO COPY SUPPLY, MAULDIN, S. C.

FILE NUMBER DATE OF RECORD	MORTGAGEES FAMILY NAMES	GIVEN NAMES ABCDEFGH	GIVEN NAMES IJKLMNO	GIVEN NAMES PQRSTUWXYZ	MORTGAGORS	BOOK	PAGE	Amount	BRIEF DESCRIPTION, LOCATION, ETC. (Not Warranted)
49542 May 16, 1988	Security	Fed S & L	Assn		Roger L. Banks et al	1932	123	16,000	Northwood Sect II Lot 6 Pendingswood Cr
49595 May 16, 1988	"	"	"		J. W. Locke et al	1932	188	16,678	Lot 5 Laurel St. near Smith
49663 May 16, 1988	"	"	"		Carl B. Arvidson et al	1932	327	15,000	Lot 15 Douglas St. Martindale
49853 May 17, 1988	"	"	"		Patricia A Smith	1932	630	42,000	Unit 10-E Wenwood Town. Ph II
49885 May 17, 1988	"	"	"		S. Allan Hill et al	1932	680	67,900	Lot 1 Cleveland Ridge
50792 May 18, 1988	"	"	"		W. Carter Brown	1933	82	94,466	Unit 10-A Wenwood Town. Ph II Sect
50684 May 18, 1988	"	"	"		Jimmy H. Vance et al	1933	90	13,000	Lot 256 Trenton Lane Canabuck see Bk 1816 pg 975
50992 May 18, 1988	"	"	"		Hammond Square Lth	1932	907		Modification Agreement for mty
51318 May 19, 1988	"	"	"		Robert Caine Hatter et al	1933	329	11,000	Lot 7 West Laurel St
51794 May 23, 1988	"	"	"		Charles R. Hughes, et al	1933	782	33,800	Lot 15+16 Ashley Ave. Land CO.
51686 May 24, 1988	"	"	"		William B. Jackson, et al	1934	337	30,000	Lot 8-B. Sec C Paris Mtn. Sec I
51976 May 24, 1988	"	"	"		Bob R. Ganes, et al	1934	210	17,500	Lot 64 Chesley Dr. The Village see bk 1927 pg 575
52138 May 25, 1988	"	"	"		Buddy E. Souder, et al	1934	652	25,000	Lot 18 Laurmei Court, for mty
52299 May 26, 1988	"	"	"		Williams St Dev Corp.	1934	771	127,500	Unit 3 Otis Ave
52419 May 27, 1988	"	"	"		Philip R. Floyd et al	1935	24	68,500	Sec 1 Lot 63 Duinger Pointe
	"	"	"		Eric A. Munson	1935	189	5,000	Civ Lot 116 College Hts Auburn

REVERSE or MORTGAGEE Index to Real Estate Mortgages — Greenville County, S. C.

REG. U. S. PAT. OFFICE *Chester McCott* County Indexes Since 1888 An Identifying Trade Mark

Open at Proper Tab according to First Letter or Letters of Name and refer to Buff Sub-Index sheet for page reference.

COTT FAMILY NAME INDEX No. 75 © 1949
MADE BY THE COTT INDEX COMPANY, COLUMBUS, OHIO
SOLD BY PHOTO COPY SUPPLY, MAULDIN, S. C.

()

FILE NUMBER DATE OF RECORD	MORTGAGEES FAMILY NAMES	GIVEN NAMES ABCDEFGHIJ	GIVEN NAMES JKLMNO	GIVEN NAMES PQRSTUVWXYZ	MORTGAGORS	BOOK	PAGE	Amount	BRIEF DESCRIPTION, LOCATION, ETC. (Not Warranted)
52443 May 27, 1988	Security	Fed S & L			Timothy Paul Crawford	1935	216	51,650 ^{.00}	Lot 8 Forest Lake Pk I Sec I
52442 May 27, 1988	"	"			Marshall E. Beasley	1935	229	28,100 ^{.00}	Edgewood Dr Lots 43, 44 & 45 Oak Hill Dr
52708 May 31, 1988	"	"			Daniel E. Lee, et al	1935	644	77,400 ^{.00}	Lot 18 + pt. Lot 19 NW Ashley Ave.
52821 May 31, 1988	"	"			James Michael Martin, Sr.	1935	774	15,000 ^{.00}	Lot 40 Hampshire Hills, No. 2
52959 June 1, 1987	"	"			Ellen C. Jordan	1935	997	23,600 ^{.00}	Jewell Village Waring Prop. Regime Unit 22-B (FKA Unit 3-A)
52997 June 1, 1987	"	"			Donald O. Woodfork, et al	1936	117	96,750 ^{.00}	Devergen Place, Sec. 13 Lot 331 + pt Lot 330 Brigham Creek Dr.
52996 June 1, 1987	"	"			Scott Timothy Aould, et al	1936	135	59,400 ^{.00}	pt. lots 28 & 30 Wilton St. Blk B
53067 June 1, 1987	"	"			Hugh E. Lee, Jr, et al	1936	260	50,000 ^{.00}	Paris Mt. Tp. lot 16 Norwich Dr., Burton
53068 June 1, 1987	"	"			Hugh E. Lee, Jr, et al	1936	264	14,000 ^{.00}	Paris Mt. Tp. lot 16 Norwich Dr., Burton
53206 June 1, 1987	"	"			Peter J. Elliman, et al	1936	404	533,999 ^{.99}	6.49 ACS Smith Rd.
53214 June 1, 1987	"	"			Billy A. Rhodes, Jr.	1936	453	40,000 ^{.00}	lot 8 + pt Lot 9 Edwards Forest
53314 June 2, 1987	"	"			J. Richard Oliver, et al	1936	684	46,350 ^{.00}	Lot 25 Augusta Road Hills
53461 June 2, 1987	"	"			David M. Ashworth, et al	1936	753	11,000 ^{.00}	Kamaterah lot 5 Oregon St - Blk D
53705 June 3, 1988	"	"			Killian B. H. Risinger, et al	1937	159	143,000 ^{.00}	Sec. E lot 3A Bowen Estates
53768 June 3, 1988	"	"			by Gordon O. Phayre, et al Thomas C. Phayre, Jr, et al	1937	290	51,300 ^{.00}	lot 3 Mt. View Ave.
53812 June 3, 1988	"	"			DBA Howard Builders Roger D. Howard,	1937	333	102,000 ^{.00}	Drum, Sec. 1 lot 24 pt lot 23 Carington

REVERSE or MORTGAGEE Index to Real Estate Mortgages — Greenville County, S. C.

REG. U. S. PAT. OFFICE *Cott* County Indexes Since 1888 An Identifying Trade Mark

Open at Proper Tab according to First Letter or Letters of Name and refer to Buff Sub-Index sheet for page reference.

COTT FAMILY NAME INDEX No. 75 © 1949
MADE BY THE COTT INDEX COMPANY, COLUMBUS, OHIO
SOLD BY PHOTO COPY SUPPLY, MAULDIN, S. C.

FILE NUMBER DATE OF RECORD	MORTGAGEES FAMILY NAMES	GIVEN NAMES ABCDEFGH	GIVEN NAMES IJKLMNO	GIVEN NAMES PQRSTUVWXYZ	MORTGAGORS	BOOK	PAGE	Amount	BRIEF DESCRIPTION, LOCATION, ETC. (Not Warranted)
53941 June 6, 1988	Security	Fed S & L			Charles K. Pucci, et al	1937	545	63,200	100 Huntington Arms Lot 11 Roper Mtn Rd.
54064 June 6, 1988	"	"	"		James D. Ellenburg, et al	re-record 1937	708	82,100	100 mty see bk 1929 pg 385 Lot 220 Cantrahoe II farm
53847 June 6, 1988	"	"	"		Kathleen P. Lyall	1937	455		See mty see Bk 1908 pg 581 Mty assign Security Mty Corp
53848 June 6, 1988	"	"	"		R. Bradley Van Name, et al	1937	456		2 mty see Bk 1717 pg 836 Mty assign Security Mty Corp
53887 June 6, 1988	"	"	"		Jane L. Hartley Jr.	1937	468		2 mty see Bk 1779 pg 666 Release Lot 11 Adams Mill
"	"	"	"		" "	1937	468		+ Remand Bk 1783 pg 212
53885 June 6, 1988	"	"	"		Jerry L. Burk, et al	1937	482		Modification & assumption agreement for mty see Bk 1732
"	"	"	"		" "	1937	482		pg 272
54081 June 7, 1988	"	"	"		Randle A. Cuelt, et al	1937	731		Corp. for mty see bk 1907 pg 521 Mty assign to Security Mortgage Corp
54159 June 7, 1988	"	"	"		John T. Jolly	1937	811	5,000	100 Bldg. # Lot 29 Karatimah Sub.
54280 June 7, 1988	"	"	"		William B. Steiner	1937	975	30,400	100 Estates Lot 5 Central Ave. Marshall
54342 June 8, 1988	"	"	"		James A. Lynch, et al	1938	68	9,185	100 4 ACS Garvin Rd. Sec. I
54397 June 8, 1988	"	"	"		Amuel A. Cannon, Jr.	1938	107	18,000	135 Lt. 32 Forest Pt. look-up Forest Bk # 1 Northgate
54901 June 9, 1988	"	"	"		Charlotte S. Brower	1938	134	91,234	135 Lt. 1 & pt. Lt 2 North Main St Orig Prop Regime
54830 June 10, 1988	"	"	"		Nancy J. Hall	1938	652	14,893	135 Unit 37-B Wilshire-Mary Oaks
June 10, 1988	"	"	"		P.C. Associates	1938	591		Release Lot 35 Lindsade Sub. See mty see Bk 1780 pg 443 Bk 1780 pg 459 See from Agent Bk 1780 pg 486 & Bk 1780 pg 502

REVERSE or MORTGAGEE Index to Real Estate Mortgages — Greenville County, S. C.

REG. U. S. PAT. OFFICE *Chas McCott* County Indexes Since 1888 An Identifying Trade Mark

☞ Open at Proper Tab according to First Letter or Letters of Name and refer to Buff Sub-Index sheet for page reference.

COTT FAMILY NAME INDEX No. 75 © 1949
MADE BY THE COTT INDEX COMPANY, COLUMBUS, OHIO
SOLD BY PHOTO COPY SUPPLY, MAULDIN, S. C.

()

FILE NUMBER	MORTGAGEES	GIVEN NAMES	GIVEN NAMES	GIVEN NAMES	MORTGAGORS	BOOK	PAGE	Amount	BRIEF DESCRIPTION, LOCATION, ETC. (Not Warranted)
DATE OF RECORD	FAMILY NAMES	ABCDEFGH	IJKLMNO	PQRSTUVWXYZ					
54983									
June 13, 1988	Security	Fed S & L			Ronald E. Moore, et al	1938	855	20,000	Butler Tp. lt 5 McAdams Gardens,
54982									
June 13, 1988	"	" "			Mage Webb Tatum et al	1938	858	7,023	lt Southland Ave.
55107									
June 13, 1988	"	" "			Jerry F. Powell, Sr.	1939	4	50,350	lt 28 Atratford, Sec. II
55137									
June 13, 1988	"	" "			Edward Bush, III, et al	1939	55		Release lot 243 Ingle Park for mty see bk 1897 pg 486 also bk 1902 pg 640
"	"	" "			" " " "	1939	55		
55499									
June 14, 1988	"	" "			Clifford M Johns et al	1939	527	60,000	Tree Plantation Ph. II Sec. III - B lt 132 Holly Park Dr. Holly mty see bk 1851 pg 877
55318									
June 14, 1988	"	" "			Ventures Builders	1939	351		Loan Modification Agreement, for for mty see bk 1904 pg 508
55319									
June 15, 1988	"	" "			John Waddington, et al A. S. Pto.	1939	353		Loan Modification Agreement mty see bk 1626 pg 20
55320									
June 15, 1988	"	" "			Peace - Hazard Associates	1939	355		Loan Modification Agreement for sec 2 for mty see bk 1780 pg 443
55561									
June 15, 1988	"	" "			P. L. Associates	1939	638		Release lot 34 Linkside sub-ph 1 for mty see bk 1780 pg 459
55561									
June 15, 1988	"	" "			P. L. Associates	1939	638		Release lot 34 Linkside sub-ph 1 sec 2 for mty see bk 1780 pg 486
55561									
June 15, 1988	"	" "			P. L. Associates	1939	638		Release Term Loan Agreement for mty see bk 1780 pg 502
55561									
June 15, 1988	"	" "			P. L. Associates	1939	638		Release Term Loan Agreement sec 2 for mty see bk 1780 pg 443
55674									
June 15, 1988	"	" "			P. L. Associates	1939	735		Release lot 24 Linkside ph 1 for mty see bk 1780 pg 459
55674									
June 15, 1988	"	" "			P. L. Associates	1939	735		Release lot 24 Linkside ph 1 sec 2 for mty see bk 1780 pg 486
55674									
June 15, 1988	"	" "			P. L. Associates	1939	735		Release Term Loan Agreement

REVERSE or MORTGAGEE Index to Real Estate Mortgages — Greenville County, S. C.

REG. U. S. PAT. OFFICE *Chas. M. Cotts* County Indexes Since 1888 An Identifying Trade Mark

Open at Proper Tab according to First Letter or Letters of Name and refer to Buff Sub-Index sheet for page reference.

COTT FAMILY NAME INDEX No. 75 © 1949
MADE BY THE COTT INDEX COMPANY, COLUMBUS, OHIO
SOLD BY PHOTO COPY SUPPLY, MAULDIN, S. C.

FILE NUMBER DATE OF RECORD	MORTGAGEES FAMILY NAMES	GIVEN NAMES ABCDEFGH	GIVEN NAMES IJKLMNO	GIVEN NAMES PQRSTUVWXYZ	MORTGAGORS	BOOK	PAGE	Amount	BRIEF DESCRIPTION, LOCATION, ETC. (Not Warranted)
55674 June 15, 1988	Security	Fed S & L			P.C. Associates	1939	735		for mty see bk 1780 pg 502 Release Term Loan Agreement
55817 June 16, 1988	"	"			Mary R. Baumgarner ^{etal}	1939	881	22,000	lt 16 Batewood
55925 June 16, 1988	"	"			William F. Wade ^{etal}	1939	941	61,000	Homestead Acker Sec 2 lt 86 Havenhurst Dr.
55977 June 16, 1988	"	"			Alfred L. Whitney ^{etal}	1940	56	85,500	Cunningham Acker lt 37 Kimball Rd & Tara Ave
56210 June 17, 1988	"	"			Peter A. Vanickson ^{etal}	1940	353	127,300	River Oaks Subd. Sec. 1 Lot 23 River Oaks Rd.
56292 June 17, 1988	"	"			Steve R. Shirkey ^{etal}	1940	416	92,250	Lot 30 Bennington Subd.
56377 June 20, 1988	"	"			Jimmy S. Gennella ^{etal}	1940	509	12,000	Bewenga Place Sec. 16 Lot 14 Inwood Court
56451 June 20, 1988	"	"			Donald H. Owens ^{etal}	1940	621	6,000	Forest Sub. Lot 14 Confederate Ave. Sheffield
56687 June 21, 1988	"	"			Paul R. Costo, ^{etal}	1940	894	78,400	Lot 240 Deveney Place sec 11
56689 June 21, 1988	"	"			G. W. Locke, ^{etal}	1940	930	16,678	re-record Lot 5 Laurel Dr. = loan for Key Prop Reg.
57019 June 22, 1988	"	"			Michael Vincent Clark	1941	417	53,600	Unit 31-B Sugar Creek Villas
57020 June 22, 1988	"	"			Mark A. Pease ^{etal}	1941	424	100,000	Lot 2 Shannon Cir
57183 June 23, 1988	"	"			Thomas W. Mabe ^{etal}	1941	567	33,748	Greer Lot 26 Greer Mill Village
57342 June 24, 1988	"	"			Robert Glenn Cole ^{etal}	1941	716	56,726	Lot 118 Spaqueena Dupont Dr Place Sec I
57465 June 24, 1988	"	"			Lana Carol Dilchrist	1941	859	81,000	Lot 23 Pine St Sharon
57394 June 24, 1988	"	"			P.C. Associates	1941	819		see bk 1780 pg 443 & bk 1780 pg 452 Release Lot 50 Lakeside for mty

REVERSE or MORTGAGEE Index to Real Estate Mortgages — Greenville County, S. C.

REG. U. S. PAT. OFFICE *Chester McCott* County Indexes Since 1888 An Identifying Trade Mark

☞ Open at Proper Tab according to First Letter or Letters of Name and refer to Buff Sub-Index sheet for page reference.


COTT FAMILY NAME INDEX No. 75 © 1949
MADE BY THE COTT INDEX COMPANY, COLUMBUS, OHIO
SOLD BY PHOTO COPY SUPPLY, MAULDIN, S. C.

()

FILE NUMBER DATE OF RECORD	MORTGAGEES FAMILY NAMES	GIVEN NAMES ABCDEFGH	GIVEN NAMES IJKLMNO	GIVEN NAMES PQRSTUVWXYZ	MORTGAGORS	BOOK	PAGE	Amount	BRIEF DESCRIPTION, LOCATION, ETC. (Not Warranted)
57394 June 24, 1988	Security	Fed S & L			P C Assoc	1941	819		Sept Jan mts see Bl. 1780 pg 459 Release Lot 50 Lendale Pk. I
57394 June 24, 1988	"	" "			P C Assoc	1941	819		Sept Jan mts see Bl. 1780 pg 486 Release Lot 50 Lendale Pk. I
57394 June 24, 1988	"	" "			P C Assoc	1941	819		Sept Jan mts see Bl. 1780 pg 486 Release Lot 50 Lendale Pk. I
57394 June 24, 1988	"	" "			P C Assoc	1941	819		Sept Jan mts see Bl. 1780 pg 502 Release Lot 50 Lendale Pk. I
57559 June 27, 1988	"	" "			Benny G. ^{etal} Terbus	1942	21	46,710	Lot 83 Windsor Pk.
57831 June 27, 1988	"	" "			Charles D. ^{etal} Terry	1942	218	106,500	Lot 38 Lilunhof Sec 1-A
57840 June 27, 1988	"	" "			Chester W. ^{etal} Willis	1942	268	112,000	Lot 31 "Carter's Grove" Sec II Hill
57832 June 27, 1988	"	" "			J. Dennis North-Coombs	1942	312	58,000	Lot 35 Elsie St Park
58009 June 28, 1988	"	" "			Jack C. Bauman ^{etal}	1942	99	25,500	Lot 77 Ams Plot of prop of Ricky
58054 June 28, 1988	"	" "			Michael A. ^{etal} Burgess	1942	635	85,000	Lot 8 Four Seasons Sub. D. For orig see Rem. Bk. 1934 pg. 322
58107 June 28, 1988	"	" "			Michael Lloyd ^{etal} Littleton	1942	756	61,750	Lot 18 Cone Creek For orig see Rem. Bk. 1928 pg 442
58211 June 29, 1988	"	" "			Julian Thomas ^{etal} Hallis	1942	844	79,300	Lot 10 Prentiss Ave Heritage Hills Sec II
58383 June 29, 1988	"	" "			Patricia M. Waters	1943	35	65,000	Lot 2 Swanson St Sec II
58427 June 30, 1988	"	" "			Warren E. ^{etal} Young	1943	181	62,700	Lot 20 Palmetto Downs
58414 June 30, 1988	"	" "			Richard J. ^{etal} Hammett	1943	202	13,000	Lot 23 Bent Twig Dr
58413 June 30, 1988	"	" "			James Keith Anderson	1943	205	20,036	Lot 7 Hudson Ave

REVERSE or MORTGAGEE Index to Real Estate Mortgages — Greenville County, S. C.

REG. U. S. PAT. OFFICE *Chas McCatt* County Indexes Since 1888 An Identifying Trade Mark

 Open at Proper Tab according to First Letter or Letters of Name and refer to Buff Sub-Index sheet for page reference.

COTT FAMILY NAME INDEX No. 75 © 1949
MADE BY THE COTT INDEX COMPANY, COLUMBUS, OHIO
SOLD BY PHOTO COPY SUPPLY, MAULDIN, S. C.

FILE NUMBER DATE OF RECORD	MORTGAGEES FAMILY NAMES	GIVEN NAMES ABCDEFGH	GIVEN NAMES IJKLMNO	GIVEN NAMES PQRSTUVWXYZ	MORTGAGORS	BOOK	PAGE	Amount	BRIEF DESCRIPTION, LOCATION, ETC. (Not Warranted)
58456 June 30, 1988	Security	Jed A & L.			<i>et al</i> Carl Lann	1943	305	100,000	Rd 0.50 acres Phillips Trail
58471 June 30, 1988	"	"	"		<i>et al</i> Alma Howard Bledis	1943	347	102,000	June 1st mtg per Bl 1937 pg 333 Lot 24 4 pt Lot 23 Carrington
58558 June 30, 1988	"	"	"		Roger D. Howard	1943	500	85,500	Mauldin Lot 169 Royal Oak Rd
58585 June 30, 1988	"	"	"		Gordon S. Gogola	1943	528	54,000	see Bl 1922 pg 560 Lot 13 Forest Lake 2nd mtg
58618 June 30, 1988	"	"	"		Kim Ashley Dill	1943	596	34,721	Lot Sans Souci Hgts
315 June 30, 1988	"	"	"		William D. Turner	1944	260		Modification & assumption agreement for mtg see Bl 1923 pg 146
446 July 5, 1988	"	"	"		Charles Barkin	1944	464	72,000	Lot 120 Heritage Lakes
514 July 5, 1988	"	"	"		<i>et al</i> Jerry L. Broome	1944	539	31,500	Prop. Res. Unit 16-F Lewis Village Hwy
555 July 5, 1988	"	"	"		<i>et al</i> James A. Buchler Jr.	1944	667	107,600	Lot 68 Silverside Sec 1A
788 July 6, 1988	"	"	"		<i>et al</i> John E. Tompkins	1944	996	15,000	Lot 3 Duwaver Rd
838 July 6, 1988	"	"	"		<i>et al</i> Michael R. Kopp	1945	13	99,300	Lot 101 Forest Lake
846 July 6, 1988	"	"	"		Mark McClellan Stubby	1945	31	60,800	Lot 15 Augusta Cir Butler 7P.
1813 July 7, 1988	"	"	"		Bary M. Arrowood <i>et al</i>	1945	203	74,350	2.12 acres Shady Brook Lane
1166 July 7, 1988	"	"	"		<i>et al</i> Bessie L. Pendergrass	1945	370	23,624	Lot 16 Cambridge St Sec. 4
1170 July 8, 1988	"	"	"		<i>et al</i> Ernest N. Holbert	1945	464	30,000	Lot 168 Colonial Hills

REVERSE or MORTGAGEE Index to Real Estate Mortgages — Greenville County, S. C.

REG. U. S. PAT. OFFICE *Chas McCott* County Indexes Since 1888 An Identifying Trade Mark

☞ Open at Proper Tab according to First Letter or Letters of Name and refer to Buff Sub-Index sheet for page reference.

COTT FAMILY NAME INDEX No. 75 © 1949
MADE BY THE COTT INDEX COMPANY, COLUMBUS, OHIO
SOLD BY PHOTO COPY SUPPLY, MAULDIN, S. C.

(75)

FILE NUMBER DATE OF RECORD	MORTGAGEES FAMILY NAMES	GIVEN NAMES ABCDEFGHIJ	GIVEN NAMES JKLMNO	GIVEN NAMES PQRSTUVWXYZ	MORTGAGORS	BOOK	PAGE	Amount	BRIEF DESCRIPTION, LOCATION, ETC. (Not Warranted)
1194 July 8, 1988	Security	Federal S	& L Assoc.		Charles L. Alley et al	1945	467	.00 23,000	Lot 126 Waverly Place Sec. 2
1381 July 8, 1988	"	"	"	"	William A. Stephens et al	1945	630	.00 90,000	Bismarck Woods Lot 10 Bismarck Court
1460 July 8, 1988	"	"	"	"	Joseph E. Scroggs et al	1945	670	.00 78,750	Lot 1 Jones Avenue
1481 July 11, 1988	"	"	"	"	Marquitta J. Ward	1945	818	.00 30,000	Sec I Lot 34 Golden Grove Ests
1676 July 11, 1988	"	"	"	"	D. Carroll LeGrand et al	1945	942	.00 50,000	Ests See 7 Lot 3 Wrenley Rd. Green
1687 July 11, 1988	"	"	"	"	Max R. Taylor et al	1945	930	.00 123,600	Lot 266 Dilunleaf Sec 6
1684 July 11, 1988	"	"	"	"	Max R. Taylor et al	1945	966	.00 15,000	Lot 266 Dilunleaf Sec 6
1427 July 11, 1988	"	"	"	"	P.C. Assoc	1945	711	.00	Sec II Jan mts see Bk 1780 pg 443 Release Lot 28 Lakeside Pk I
1427 July 11, 1988	"	"	"	"	P.C. Assoc	1945	711	.00	Sec II Jan mts see Bk 1780 pg 459 Release Lot 28 Lakeside Pk I
1427 July 11, 1988	"	"	"	"	P.C. Assoc	1945	711	.00	Sec II Jan mts see Bk 1780 pg 486 Release Lot 28 Lakeside Pk I
1427 July 11, 1988	"	"	"	"	P.C. Assoc	1945	711	.00	Sec II Jan mts see Bk 1780 pg 502 Release Lot 28 Lakeside Pk I
1925 July 12, 1988	"	"	"	"	William Ray Pichel	1946	23	.00 5,000	Sec I Lot 28 Pelible Creek Pk II
1718 July 12, 1988	"	"	"	"	Michael J. Epprecht et al	1946	26	.00 15,000	Lot 21 Deerfield Sec II
1770 July 12, 1988	"	"	"	"	William J. Wade et al	Remond 1946	69	.00 61,000	Lot 86 Havenhurst Dr.
"	"	"	"	"	"	Remond 1946	69	.00	Homesite Assoc. Jan mts see Bk 1939 pg 941
1919 July 12, 1988	"	"	"	"	Alpha Howard Alder Roger D. Howard	+ see agent arrang. of recs 1946	196	.00 129,000	Lot 12 Stone Creek

REVERSE or MORTGAGEE Index to Real Estate Mortgages — Greenville County, S. C.

REG. U. S. PAT. OFFICE *Chas McCott* County Indexes Since 1888 An Identifying Trade Mark

Open at Proper Tab according to First Letter or Letters of Name and refer to Buff Sub-Index sheet for page reference.

COTT FAMILY NAME INDEX No. 75 © 1949
MADE BY THE COTT INDEX COMPANY, COLUMBUS, OHIO
SOLD BY PHOTO COPY SUPPLY, MAULDIN, S. C.

FILE NUMBER DATE OF RECORD	MORTGAGEES FAMILY NAMES	GIVEN NAMES ABCDEFGH	GIVEN NAMES IJKLMNO	GIVEN NAMES PQRSTUVWXYZ	MORTGAGORS	BOOK	PAGE	Amount	BRIEF DESCRIPTION, LOCATION, ETC. (Not Warranted)
2032 July 13, 1988 2459	Security	Federal	S & L Assoc,		S.C. Natl Bank	1946	375		Agreement PHI Sec II 201mgs see Bl 1780 pg 443
July 14, 1988 2459	"	"	"		P.C. Associates	1946	823		Release Lot 48 Lakeside 201mgs see Bl 1780 pg 459
July 14, 1988 2459	"	"	"		P.C. Associates	1946	823		Release Lot 48 Lakeside PHI Sec II 201mgs see Bl 1780 pg 486
July 14, 1988 2459	"	"	"		P.C. Associates	1946	823		Release Lot 48 Lakeside PHI Sec II 201mgs see Bl 1780 pg 502
July 14, 1988 2754	"	"	"		P.C. Associates	1946	823		Release Lot 48 Lakeside PHI Sec II 201mgs see Bl 1780 pg 502
July 15, 1988 2602	"	"	"		Joseph Thornton Cash ^{et al} _{gr.}	1947	166	55,000	Windsor Oaks Sec II Lot 22 Bucking Lane Way 201mgs see Bl 1780 pg 443
July 15, 1988 2625	"	"	"		P.C. Associates	1946	929		Release Lot 36 Lakeside PHI Sec II 201mgs see Bl 1780 pg 459
July 15, 1988 2626	"	"	"		P.C. Assoc	1946	929		Release Lot 36 Lakeside PHI Sec II 201mgs see Bl 1780 pg 486
July 15, 1988 2627	"	"	"		P.C. Assoc	1946	929		Release Lot 36 Lakeside PHI Sec II 201mgs see Bl 1780 pg 502
July 15, 1988 2786	"	"	"		P.C. Assoc	1946	929		Release Lot 36 Lakeside PHI Sec II
July 18, 1988 2956	"	"	"		Dennis Ray Barber ^{et al}	1947	202	35,000	Manklin Jp. 1.3 acs Davenport Rd Rd
July 18, 1988 3702	"	"	"		Barbara L. Shub	1947	411	60,000	5,411 acs Ruddy Fork Green Ests Sec II
July 21, 1988 3700	"	"	"		Carlos M. Moca ^{et al}	1948	233	15,000	Lot 38 Carolina Ave East Valley Sec II
July 21, 1988 3904	"	"	"		Gene J. Ahlers	1948	236	24,000	Lot 16 Westview Ave Sugar mill
July 22, 1988 3804	"	"	"		Richard A. Curless	1948	550	165,000	Lot 134 Sionderoga Dr Sec II Manklin
July 22, 1988	"	"	"		Dennis Louis Cannon ^{et al}	1948	384	35,000	Lot 2 Knawood Hts

REVERSE or MORTGAGEE Index to Real Estate Mortgages — Greenville County, S. C.

REG. U. S. PAT. OFFICE *Chas McCott* County Indexes Since 1888
An Identifying Trade Mark

Open at Proper Tab according to First Letter or Letters of Name and refer to Buff Sub-Index sheet for page reference.

COTT FAMILY NAME INDEX No. 75 © 1949
MADE BY THE COTT INDEX COMPANY, COLUMBUS, OHIO
SOLD BY PHOTO COPY SUPPLY, MAULDIN, S. C.

(10)

FILE NUMBER DATE OF RECORD	MORTGAGEES FAMILY NAMES	GIVEN NAMES ABCDEFGH	GIVEN NAMES IJKLMNO	GIVEN NAMES PQRSTUVWXYZ	MORTGAGORS	BOOK	PAGE	Amount	BRIEF DESCRIPTION, LOCATION, ETC. (Not Warranted)
4096 July 25, 1988	Secuity	Fed S & L			Marilyn W. Brown ^{etal}	1948	784	20,000	Memphis Pk. Lot 64 Hillsborough Dr Sec I
4109 July 25, 1988	"	" "			Morningside Bap Church ^{By trus.}	1948	846	30,000	5.98 acres Pelham Rd
4281 July 26, 1988	"	" "			J. Randall Collins	1949	18	10,000	1.50 acres Lionel Ct
4623 July 27, 1988	"	" "			Raymond M. Fowler Sr. ^{etal}	1949	371	36,707	See II Lot 91 Thornwood. Ams
5430 Aug 1, 1988	"	" "			Joseph P. Jaylor ^{etal}	1950	696	150,000	Mill Rd. 17.4 acres Robertson Rd + Old
5859 Aug 2, 1988	"	" "			Henry David Prose	1951	290	7,551	Lot N. Main St
6003 Aug 2, 1988	"	" "			Kathleen J. Fowler	1951	442	30,000	Lot 3 Old Mill Rd
6392 Aug 4, 1988	"	" "			P.C. Associates	1951	868		See I Jan Mtg see Bk 1780 pg 443 Release Lot 7 Lakeside Ph I
6393 Aug 4, 1988	"	" "			P.C. Associates	1951	868		See I Jan Mtg see Bk 1780 pg 459 Release Lot 7 Lakeside Ph I
6394 Aug 4, 1988	"	" "			P.C. associates	1951	868		See I Jan Mtg see Bk 1780 pg 486 Release Lot 7 Lakeside Ph I
6395 Aug 4, 1988	"	" "			P.C. associates	1951	868		See I Jan Mtg see Bk 1780 pg 502 Release Lot 7 Lakeside Ph I
7221 Aug. 9, 1988	"	" "			Joe A. Thomas ^{etal}	1952	707	11,000	Ext'd. Lot 78 Orlando Ave., SeaWood
7322 Aug. 9, 1988	"	" "			Edith Shannon Leama	1952	837	50,000	Lot 58 Front Lake, Ph. I, Sec. 2A B
7580 Aug 10, 1988	"	" "			David L. Price, ^{etal}	1953	135	27,400	Woodville Heights Lot 8 Pendleton Rd. Sec A.
8053 Aug 12, 1988	"	" "			R + K Properties, Inc.	1953	596	122,400	River Oaks Sec. 1 Lot 8 Cedar Grove Rd.
8068 Aug 12, 1988	"	" "			Daniel E. Lee ^{etal}	1953	647	77,400	See Orig Mtg on Rem Bk. 1935 pg. 644 Lot 18 pt lot 19 Oakley Ave.

REVERSE or MORTGAGEE Index to Real Estate Mortgages — Greenville County, S. C.

(10)

REG. U. S. PAT. OFFICE *Chas McCott* County Indexes Since 1888 An Identifying Trade Mark

Open at Proper Tab according to First Letter or Letters of Name and refer to Buff Sub-Index sheet for page reference.

COTT FAMILY NAME INDEX No. 75 © 1949
MADE BY THE COTT INDEX COMPANY, COLUMBUS, OHIO
SOLD BY PHOTO COPY SUPPLY, MAULDIN, S. C.

FILE NUMBER DATE OF RECORD	MORTGAGEES FAMILY NAMES	GIVEN NAMES ABCDEFGHIJ	GIVEN NAMES JKLMNO	GIVEN NAMES PQRSTUVWXYZ	MORTGAGORS	BOOK	PAGE	Amount	BRIEF DESCRIPTION, LOCATION, ETC. (Not Warranted)
8349 Aug. 15, 1988	Security		Fed S & L		Joseph L. Garrett Jr.	1954	18	.00	Development Corp. Pt lot 152 Prop. of Central
8359 Aug. 15, 1988	"	"	"		Paul P. Kerns et al	1954	59	.00	Stone Ridge Rd + Gray Stone Court
8589 Aug. 16, 1988	"	"	"		Nancy G. Cox et al	1954	413	21,646	lot 216 Sugar Creek Sec. 1 Hay Prop. Reg.
8996 Aug. 18, 1988	"	"	"		William A. Turner, et al	1954	837	34,721	Unit 7-B McDaniel Hgts. Hpts, Paris Mtn Sp. formty subd 1943
9051 Aug. 18, 1988	"	"	"		Clarence W. Cox, et al	1954	906	15,000	Lot 121 Lenore Ave. Sans Seci sec 3
9053 Aug. 18, 1988	"	"	"		Eric V. Loder, et al	1954	922	15,000	Lot 162 Havelock Dr. Peppertun
9112 Aug. 19, 1988	"	"	"		Buckwood Prop Inc	1955	19	.00	2.25 acres Ridge Rd + Gordon Rd see Bl. 1881 pg 915
9282 Aug. 19, 1988	"	"	"		Gene B. Thompson et al	1955	190	285,000	Midquatin Agreement for mtg Units 2, 5, 10, 11, 12, 13, 14, 15 16, 17, + 18 Easton Innovation
9345 Aug. 23, 1988	"	"	"		Joseph Martin Brown	1955	271	50,000	Imperial Hills Lot 46 Pennwood Lane
9683 Aug. 23, 1988	"	"	"		Annie M. Cooper	1955	678	8,774	pt lot 232 Orchard Acres Lot 231 Orchard Acres sec III also
9709 Aug. 23, 1988	"	"	"		Gae H. Thomason, et al	1955	699	35,000	see I also Lot 74 LaSalle Place Lot 60 Chesley Dr, The Village
10110 Aug. 25, 1988	"	"	"		Samuel C. Massey et al	1956	202	20,000	Prop. " " Lot 13 prop of G. R. Jenkins mtg see Bl. 1907 pg 243
10286 Aug. 26, 1988	"	"	"		J. H. Stone Jr	1956	450	.00	Modification Agreement for Village Sec. I
10897 Aug. 30, 1988	"	"	"		Joseph O. Earle et al	1957	277	73,800	Lot 11 Lumber Ln. Attament
11168 Aug. 31, 1988	"	"	"		Jerry M. Hill et al	1957	669	27,600	Hollow Sub. Sec. 3 Lot 55 Overlook Court Oak

REVERSE or MORTGAGEE Index to Real Estate Mortgages — Greenville County, S. C.

REG. U. S. PAT OFFICE *Chas McCott* County Indexes Since 1888 An Identifying Trade Mark

Open at Proper Tab according to First Letter or Letters of Name and refer to Buff Sub-Index sheet for page reference.

COTT FAMILY NAME INDEX No. 75 © 1949
MADE BY THE COTT INDEX COMPANY, COLUMBUS, OHIO
SOLD BY PHOTO COPY SUPPLY, MAULDIN, S. C.

()

FILE NUMBER	MORTGAGEES	GIVEN NAMES	GIVEN NAMES	GIVEN NAMES	MORTGAGORS	BOOK	PAGE	Amount	BRIEF DESCRIPTION, LOCATION, ETC.
DATE OF RECORD	FAMILY NAMES	ABCDEFGH	IJKLMNO	PQRSTUVWXYZ					(Not Warranted)
11181 Aug 31, 1988	Security	Fed S & L			<i>ital</i> John H. Boyd, Jr.	1957	672	30,000	Estate Sec. B. Lot 313 Wembley Rd. Down
11274 Aug 31, 1988	"	" "			<i>ital</i> Robert R. Walker	1957	803	27,918	Lot 4 S.C. Hwy. 23-541
11325 Sept 1, 1988	"	" "			<i>ital</i> S/A Anthony Loren Crouch	1957	870	14,668	Valley Lot 6 Tasha Dr. Pleasant
11829 Sept 2, 1988	"	" "			<i>ital</i> Daniel Z. Sloan	1958	544	71,200	Lot White Horse Rd.
12195 Sept 7, 1988	"	" "			<i>ital</i> Kenneth L. Arnold	1958	950	40,250	For mtg see Rem Bk. 1944 pg 701 Lot 3 Pt lot 2 Gain Heights Sub B.
12303 Sept 7, 1988	"	" "			<i>ital</i> W. D. Thrailkill	1959	48	30,000	Sec. 2 Lot 30 Perkins Place Development
12205 Sept. 7, 1988	"	" "			<i>ital</i> Billy A. Rhoades, Jr.	1958	990		For mtg. see Bk 1936 ps. 453 Mtg Assign to Security Mtg Corp
12206 Sept 7, 1988	"	" "			<i>ital</i> Jerry J. Powell Sr.	1958	991		For mtg. see Bk 1939 pg. 64 Mtg Assign to Security Mtg Corp
12207 Sept. 7, 1988	"	" "			<i>ital</i> Thomas C. Phayre, Jr.	1958	992		For mtg. see Bk 1937 ps. 290 Mtg Assign to Security Mtg Corp
12209 Sept. 7, 1988	"	" "			<i>ital</i> William J. Wade	1958	994		For mtg. see Bk 1939 ps. 941-942 & 1261-1262 Mtg. Assign to Security Mtg Corp
12210 Sept 7, 1988	"	" "			<i>ital</i> Julian Thomas Hollis	1958	995		For mtg. see Bk 1942 ps. 844 Mtg. Assign to Security Mtg Corp
12211 Sept. 7, 1988	"	" "			<i>ital</i> Peter A. Danielson	1958	996		For mtg. see Bk 1940 pg 353 Mtg. Assign to Security Mtg Corp
12212 Sept 7, 1988	"	" "			<i>ital</i> Zana Carol Ditchrist	1958	997		For mtg. see Bk 1941 ps. 859 Mtg. Assign to Security Mtg Corp
12836 Sept. 12, 1988	"	" "			<i>ital</i> John Waddington Jr.	1959	751		For Mtg. see Bk 1904 ps. 508 Loan Modification Agreement
13222 Sep 13, 1988	"	" "			<i>ital</i> Catherine H. Fayssouf	1960	239	63,000	Sheet 2 Lot 31 Thornblade Ph. one
13165 Sept. 13, 1988	"	" "			<i>ital</i> Steve R. Shirkey	1960	144		For mtg. see Bk 1940 ps. 416 Mtg Assign to Security Mtg Corp

REVERSE or MORTGAGEE Index to Real Estate Mortgages — Greenville County, S. C.

REG. U. S. PAT. OFFICE *Chas McCath* County Indexes Since 1888 An Identifying Trade Mark

Open at Proper Tab according to First Letter or Letters of Name and refer to Buff Sub-Index sheet for page reference.

COTT FAMILY NAME INDEX No. 75 © 1949
MADE BY THE COTT INDEX COMPANY, COLUMBUS, OHIO
SOLD BY PHOTO COPY SUPPLY, MAULDIN, S. C.

FILE NUMBER DATE OF RECORD	MORTGAGEES FAMILY NAMES	GIVEN NAMES ABCDEFGHIJ	GIVEN NAMES JKLMNOPQ	GIVEN NAMES RSTUVWXYZ	MORTGAGORS	BOOK	PAGE	Amount	BRIEF DESCRIPTION, LOCATION, ETC. (Not Warranted)
13819 Sept 16, 1988	Security	Fed S & L			Richard H. Quinn Jr. et al	1960	938	.00	"Prestent Terrace" Lot 84 Capers St.
13939 Sept 16, 1988	"	"	"		Harry L. Petty et al	1961	60	.75	Paris - Piney Park Subll. Lot 53 Orlando Ave.
13967 Sept 19, 1988	"	"	"		Marquietta J. Ward	1961	116		For Mtg see Bk 1945 ps. 818 Mtg Assign to Security Mtg Corp
14581 Sept 21, 1988	"	"	"		Ray H. Stovall	1961	693		Modification + Assumption Agreement For Mtg see Bk 1712 ps. 396
14990 Sept 22, 1988	"	"	"		Thomas M. Patrick, Jr	1962	83	100,000	Buyer Ave. Pt lots 5+6 Whitehall St and
15085 Sept 23, 1988	"	"	"		James Keith Anderson	1962	213	15,748	Lot 7 Hudson Acres
15084 Sept 23, 1988	"	"	"		Robert L. Callison, Jr	1962	216	14,000	Lot 12 Hampshire Hills Blvd. Inglewood PK
15556 Sept 27, 1988	"	"	"		M. Hayward Whitesell	1962	768	20,000	Lot 228 & pt Lot 227 Byrd Mtg see Bk 1941 ps 716
15718 Sept 27, 1988	"	"	"		Robert Glenn Cole	1962	985		Mtg assign Fleet Mtg Corp. For Propert. Also lot 87 Buxton Subll.
15907 Sept 28, 1988	"	"	"		John L. Watson Mr. William C. Kenderush Jr. et al	1963	233	62,500	Lot David St. also Pt. lot 25 Perry
16085 Sept 29, 1988	"	"	"		William C. Kenderush Jr.	1963	461	143,837	1.50 acre Bear Dr. For Mtg see Bk 1701 ps 482
16308 Sept 29, 1988	"	"	"		Raul A. Lopez	1963	728		Modification Agreement See 1 Sugar Creek
16800 Oct 3, 1988	"	"	"		Charles L. Clifton, et al	1964	547	32,282	Lot 202 Grey Stone Court For Mtg see Bk 1958 ps 950
17358 Oct 6, 1988	"	"	"		Kenneth L. Arnold	1965	238		Mtg assign Fleet Mtg Corp.
17891 Oct 10, 1988	"	"	"		Charlotte L. Brower	1965	912	40,547	Pt & West Avondale Dr Northgate Lot 1 & pt lot 2 North main

REVERSE or MORTGAGEE Index to Real Estate Mortgages — Greenville County, S. C.

REG. U. S. PAT. OFFICE *Chas McColl* County Indexes Since 1888 An Identifying Trade Mark

Open at Proper Tab according to First Letter or Letters of Name and refer to Buff Sub-Index sheet for page reference.

COTT FAMILY NAME INDEX No. 75 © 1949
MADE BY THE COTT INDEX COMPANY, COLUMBUS, OHIO
SOLD BY PHOTO COPY SUPPLY, MAULDIN, S. C.

10
()

FILE NUMBER DATE OF RECORD	MORTGAGEES FAMILY NAMES	GIVEN NAMES ABCDEFGH	GIVEN NAMES IJKLMNO	GIVEN NAMES PQRSTUVWXYZ	MORTGAGORS	BOOK	PAGE	Amount	BRIEF DESCRIPTION, LOCATION, ETC. (Not Warranted)
17935 Oct 10, 1988	Security				<i>et al</i> Peter A. Danielson	Re record 1965	951	127,300	See mts see Bk 1940 pg 353 Lot 23 River Oaks Map 1 Sec 1
18454 Oct 13, 1988	"	"	"	"	<i>et al</i> Leo M. Primeau	1966	447	13,000	Plantation Ct. Pk III Sec 1 Lot 19 Holly Inn Plantation
18597 Oct 13, 1988	"	"	"	"	Sarah Elizabeth Love	<i>assign rents & the agent</i> 1966	617	150,000	Lock Creek Dr Lot 275 Quail PK.
18886 Oct 17, 1988	"	"	"	"	<i>et al</i> William B. Jurnu	1966	919		Mtg assign to Fleet Mtg. Corp For mtg see Bk 1943 pg 596 +
"	"	"	"	"	" " "	1966	919		Re Record Bk 1954 pg 827
19211 Oct 18, 1988	"	"	"	"	Jerry F. Powell Sr. et al	re record 1967	271	50,350	Jay or see Rem Bk 1939 pg 04 Lot 28 Stratford Sec. 17
19161 Oct 18, 1988	"	"	"	"	Richard W. Elliott, et al	1967	241		For mtg see Bk 1947 pg 984. Mtg assign to Troy Nichols et al
20123 Oct 24, 1988	"	"	"	"	<i>et al</i> Artry S. Dawes	1968	273	32,000	Lot 500 Lower Estb Sec 12
20261 Oct 25, 1988	"	"	"	"	Frank P. Pinckney et al	1968	421	147,096	Lot 2 Pelham Rd Butler TP
20190 Oct 25, 1988	"	"	"	"	<i>et al</i> Max E. Taylor	1968	358		See mtg see Bk 1945 pg 960 Mtg assign Security Mtg Corp
20191 Oct 25, 1988	"	"	"	"	<i>et al</i> David W. Speer	1968	359		See mtg see Bk 1876 pg 995 Mtg assign Security Mtg Corp & Record Bk 1890 pg 95
"	"	"	"	"	" "	1968	359		
20192 Oct 25, 1988	"	"	"	"	<i>et al</i> Joseph E. Struggo Jr.	1968	360		See mtg see Bk 1945 pg 670 Mtg assign Security Mtg Corp
20193 Oct 25, 1988	"	"	"	"	Mark McLellan Stubby	1968	361		See mtg see Bk 1945 pg 31 Mtg assign Security Mtg Corp
20436 Oct 26, 1988	"	"	"	"	<i>et al</i> Warren E. Young	1968	612		See mtg see Bk 1943 pg 181 Mtg assign Security Mtg Corp
20428 Oct 26, 1988	"	"	"	"	Peter J. Edlinson	1968	688		See Bk 1923 pg 732 Modification Agreement See mtg

REVERSE or MORTGAGEE Index to Real Estate Mortgages — Greenville County, S. C.

REG. U. S. PAT. OFFICE *Chas McCott* County Indexes Since 1888 An Identifying Trade Mark

 Open at Proper Tab according to First Letter or Letters of Name and refer to Buff Sub-Index sheet for page reference.

COTT FAMILY NAME INDEX No. 75 © 1949
MADE BY THE COTT INDEX COMPANY, COLUMBUS, OHIO
SOLD BY PHOTO COPY SUPPLY, MAULDIN, S. C.

FILE NUMBER DATE OF RECORD	MORTGAGEES FAMILY NAMES	GIVEN NAMES ABCDEFGHIJ	GIVEN NAMES JKLMNOPQ	GIVEN NAMES RSTUVWXYZ	MORTGAGORS	BOOK	PAGE	Amount	BRIEF DESCRIPTION, LOCATION, ETC. (Not Warranted)
20429 Oct 26, 1988	Security	Fed Savings & Loan			Peter J. Elliman ^{et al}	1968	690		see Bl. 1936 pg 404 Modification Agreement for mty
20433 Oct 26, 1988	"	"	"		Michael R. Kapp ^{et al}	1968	696		for mty see Bl. 1945 pg 13 Mty assign Security Mty Corp.
20434 Oct 26, 1988	"	"	"		Michael Vincent Clark	1968	697		for mty see Bl. 1941 pg 417 Mty assign Security Mty Corp.
20435 Oct 26, 1988	"	"	"		Clifford M. Johns ^{et al}	1968	698		for mty see Bl. 1939 pg 527 Mty assign Security Mty Corp.
20432 Oct 26, 1988	"	"	"		Patricia M. Waters	1968	695		for mty see Bl. 1943 pg 35 Mty assign to Security mty corp
21095 Oct 31, 1988	"	"	"		John B. Hardaway ^{et al}	1969	654	10,000	Pilgrims Point Lot 20 Westchester Rd. see Bl. 1923 pg 732
21595 Nov 1, 1988	"	"	"		Peter J. Elliman	1969	492		Release - 23 acres for mty
21693 Nov 1, 1988	"	"	"		Kathleen P. Syall ^{et al}	1970	381	20,000	Lot 4 Serrine Dr. Height
22191 Nov 3, 1988	"	"	"		Glenn W. Goodrich	1970	986	5,100	Lot 13 Forestdale Dr Forestdale
23077 Nov 9, 1988	"	"	"		Patricia M. Waters	Re Record 1971	967	65,000	Sec 2 for orig mty see Bl. 1943 pg 35 Lot 2 Iverson St. Heritage Hills
22952 Nov 9, 1988	"	"	"		C. Allen Bruce ^{et al}	1971	828		see Bl. 1811 pg 745 Modification Agreement for mty
23473 Nov 11, 1988	"	"	"		John R. Hodgden ^{et al}	1972	346	20,000	Sherondale Ln Lot 116 Westwood Sec II
24197 Nov 17, 1988	"	"	"		James H. Acker	1973	112	21,242	Watson Orchard Lot 19 Highbourne Dr.
24614 Nov 21, 1988	"	"	"		Dorothy B. Clark	1973	479	50,000	Club Traylor Park Lot 229 + pt lot 230 Byrd
24615 Nov 21, 1988	"	"	"		Mitay W. Ballentine	1973	482	37,000	Kensington Rd Brook Blount Under Lot 137 Hillbrook Dr +
24641 Nov 21, 1988	"	"	"		Joe M. Ramsey	1973	521		88-5457 for mty see Bl. 1852 pg 830 Release of Lien from Judgment Roll

REVERSE or MORTGAGEE Index to Real Estate Mortgages — Greenville County, S. C.

REG. U. S. PAT. OFFICE *Chas McCath* County Indexes Since 1888
An Identifying Trade Mark

Open at Proper Tab according to First Letter or Letters of Name and refer to Buff Sub-Index sheet for page reference.


COTT FAMILY NAME INDEX No. 75 © 1949
MADE BY THE COTT INDEX COMPANY, COLUMBUS, OHIO
SOLD BY PHOTO COPY SUPPLY, MAULDIN, S. C.

()

FILE NUMBER DATE OF RECORD	MORTGAGEES FAMILY NAMES	GIVEN NAMES ABCDEFGHIJ	GIVEN NAMES KLMNO	GIVEN NAMES PQRSTUWXYZ	MORTGAGORS	BOOK	PAGE	Amount	BRIEF DESCRIPTION, LOCATION, ETC. (Not Warranted)
24946 Nov 22, 1988	Security	Fed S & L			Clarence Allen Carpenter	1973	781	10,209	.25 Jamington Acres Lot 153 Chryslare Dr
25413 Nov 23, 1988	"	" "			Kimba M. Landrith	1974	396	22,800	Monaghan Mills Sub Sec 3 Lot 165 Donaldson St. Victor
25507 Nov 28, 1988	"	" "			Neil R. Baer <i>etal</i>	1974	509	10,000	Trust Sec. 4. Lot 5 Fernwood Dr. Edwards
25695 Nov 29, 1988	"	" "			J. L. Stone <i>gr. etal</i>	1974	767		REM BK 190 7 pg 243 Modification Agreement see
26047 Nov 30, 1988	"	" "			Dale E. Hunt <i>etal</i>	1975	153	10,000	.00 Shannon Forest Lot 32 Shannon Lake Cir
26053 Nov 30, 1988	"	" "			Laurie Lauen <i>etal</i>	1975	187	12,800	.00 Crescent Ave Lot 30 Crescent Terrace
26392 Dec 1, 1988	"	" "			Ernie M. Jant	1975	704	32,800	100 Kenmore Terrace Lot 16 Kenmore Dr.
26889 Dec 5, 1988	"	" "			Bob R. Janer	1976	237	25,000	100 Lot 149 Smith St. East Park
27153 Dec 6, 1988	"	" "			David G. Batello <i>etal</i>	1976	522	33,050	.00 pt lot 227 Draper St
27347 Dec 8, 1988	"	" "			George R. Williams	1976	783	10,000	.00 Lot 5 Haselwood Sec 1
27407 Dec 8, 1988	"	" "			Virginia P. Tate	1976	816	10,000	.00 Hillbrook Rd. Brook Glen Gardens
27639 Dec 9, 1988	"	" "			Keith H. Carter <i>etal</i>	1977	40	20,000	.00 Lot 83 Ravensworth Rd. E Terrace
27717 Dec 9, 1988	"	" "			P.B.B Partnership	1977	115	726,300	100 18.903 acres + 33.91 acres Smith
"	"	" "			" "	1977	115		Rd. near 10,007 acres also known
"	"	" "			" "	1977	115		0.23 acre tract + tract
"	"	" "			" "	1977	115		Smith Rd. + line 1.78 acres
27735 Dec 9, 1988	"	" "			AKIA Bob Janer <i>etal</i> Bob R. Janer	1977	130	16,000	.00 known as Sec J Lot 37 Canterbury St. The Village

REVERSE or MORTGAGEE Index to Real Estate Mortgages — Greenville County, S. C.

REG. U. S. PAT. OFFICE *Chas McColl* County Indexes Since 1888 An Identifying Trade Mark

 Open at Proper Tab according to First Letter or Letters of Name and refer to Buff Sub-Index sheet for page reference.

COTT FAMILY NAME INDEX No. 75 © 1949
MADE BY THE COTT INDEX COMPANY, COLUMBUS, OHIO
SOLD BY PHOTO COPY SUPPLY, MAULDIN, S. C.

FILE NUMBER DATE OF RECORD	MORTGAGEES FAMILY NAMES	GIVEN NAMES ABCDEFGHIJ	GIVEN NAMES JKLMNO	GIVEN NAMES PQRSTUVWXYZ	MORTGAGORS	BOOK	PAGE	Amount	BRIEF DESCRIPTION, LOCATION, ETC. (Not Warranted)
27765 Dec 9, 1988	Security	Fed S & L			DBA Howard Builders Rosa B. Howard	Assignm ^t of Rent & Leas ^e Agreem ^t . 1977	176	1.00 82,600	Lot 1 Oak Pointe Sub Div I 1 Aberdeen Dr pt lot 59 Ecorse St Ave. Shellstone Park
27966 Dec 12, 1988	"	"			James A. Binger ^{et al}	1977	409	.37 20,984	lot 30 Shellstone Dr. w/ Fayette
28987 Dec 19, 1988	"	"			Paul A. Mozoski, Jr. ^{et al}	1978	591	50,000	Huntington Arms
29096 Dec 19, 1988	"	"			Todd F. Murrining ^{et al}	1978	729	60,000	lot 6 Roper Mtn Rd.
730 Jan 5, 1989	"	"			Robert W. Reed, Jr. ^{et al}	1982	103		Mtg Assign to Associates National Mtg. Corp. In Mtg on Ch 1928 pg. 944
" " 1423	"	"			" " ^{et al}	1982	103		Ph 1 Ansluz Ct
Jan 10, 1989 1965	"	"			Jacquelyn V. Schneider	1982	862	15,000	Lot 119 Chatham Woods Rn. Foxcroft Sub I
Jan 13, 1989 1966	"	"			Bobbie E. West	1983	522	40,000	lot 69 Castleton Way + Stonehedge
Jan 13, 1989 2785	"	"			James H. Kalchthaler ^{et al}	1983	525	23,000	Plat Sec 2 lot 324 Abney Mills Brandon acres Emily Lane
Jan 19, 1989 2884	"	"			Creighton D. Briggs ^{et al}	1984	393	30,000	Tract 1 = 4.8 acres + tract 2 = 4.031
Jan 20, 1989 3297	"	"			Ronald M. Shelton ^{et al}	1984	507	25,000	Lot 37 Lake Harbor
Jan 24, 1989 3773	"	"			Charles A. Bearden ^{et al}	1985	45	100,000	Lot 15 Lura Oaks Ave
Jan 26, 1989 4101	"	"			Paul W. Nipper III ^{et al} S/A Sara J. Adlin	1985	536	35,000	Lot 42 + pt lot 43 Tomasson
Jan 27, 1989 4271	"	"			Sarah J. Adlin ^{et al}	1985	903	43,917	lot Pendleton Rd + Bentry St
Jan 30, 1989 4418	"	"			Alan R. Smith ^{et al}	1986	40	50,000	Lot 52 Valley Oaks
Jan 31, 1989	"	"			Joe M. Thomason ^{et al}	Assignm ^t of Rent & Leas ^e Agreem ^t . 1986	240	1.00 9,500	Ave lot 9 Charlotte St + Haviland

INDIRECT or MORTGAGEE Index to Real Estate Mortgages — Greenville County, S. C.

REG. U. S. PAT. OFFICE *Chas. McClellan* County Indexes Since 1888 An Identifying Trade Mark

☞ Open at Proper Tab according to First Letter or Letters of Name and refer to Buff Sub-Index sheet for page reference.

COTT FAMILY NAME INDEX No. 75 © 1949
MADE BY THE COTT INDEX COMPANY, COLUMBUS, OHIO
SOLD BY PHOTO COPY SUPPLY, MAULDIN, S. C.

()

FILE NUMBER	MORTGAGEES FAMILY NAMES	GIVEN NAMES ABCDEFGH	GIVEN NAMES IJKLMNO	GIVEN NAMES PQRSTUWXYZ	MORTGAGORS	BOOK	PAGE	Amount	BRIEF DESCRIPTION, LOCATION, ETC. (Not Warranted)
4517 Jan 31, 1989	Security	Fed S & L			Ronald E. Gratz ^{et al}	1986	346	30,000	Sub. Phase I Sec. I Lot 66 Hinkside Lane, Hinkside
4526 Jan 31, 1989	"	" "			Allen M. Goodlett, Sr.	1986	365	20,000	Lot Hudson St.
4770 Feb 1, 1989	"	" "			Benny G. Terbus ^{et al}	1986	710		Mtg. Cap. Dec. Mtg. sub. 1942 p. 21 Mtg. assign. Associates Natl. see Bl. 1983 Pg. 212
4647 Feb 1, 1989	"	" "			Jesse L. Hatley Jr.	1986	566		Modification Agreement for mtg. Rd.
5025 Feb 2, 1989	"	" "			Rosa Dale Harmon	1987	20	7,000	2.34 acres Fairview Church
5227 Feb 3, 1989	"	" "			Robert C. Jones	1987	199	92,000	Lot Acadia Dr
5226 Feb 3, 1989	"	" "			Beh Jones Co. Inc.	1987	207	150,000	Lot Acadia Dr
5691 Feb 8, 1989	"	" "			John B. Hardaway ^{et al}	1987	687		Mtg. on Bl. 1969 pg. 654 Modification Agreement for
6507 Feb 14, 1989	"	" "			Randy Rene Jackson ^{et al}	1988	630	40,000	Lot 7 Parkside
6828 Feb 15, 1989	"	" "			John Lewis Johnson	1988	923	11,000	Richmond Hills Sec I Lot 26 Lynnhurst Dr
8267 Feb 24, 1989	"	" "			Pinnacle Construction Co. ^{et al}	1990	469	83,200	Half Mile Lake Phase 1A Lot 14 Old State Park Rd.
8524 Feb 28, 1989	"	" "			Paul H. Campbell ^{et al}	1990	792	10,000	Sec. 2 Lot 6 Montverde Dr. Montverde
8968 Mar 1, 1989	"	" "			Richard H. Quinn Jr. ^{et al}	1991	356	39,370	Lot 84 Crescent Terrace
10368 Mar 9, 1989	"	" "			Awtry S. Davis ^{et al}	1992	846	32,000	Lower Est. Sec. I Dec. Mtg. see Bl. Lot 500 Shallowford Rd.
"	"	" "			" "	1992	846		1968 pg. 273
11474 Mar 16, 1989	"	" "			Advent Construction Co. ^{Inc.}	1993	782	357,500	Greene Sec I Lots 32, 33 + 37 Carrington

INDIRECT or MORTGAGEE Index to Real Estate Mortgages — Greenville County, S. C.

REG. U. S. PAT OFFICE *Chas McColl* County Indexes Since 1888 An Identifying Trade Mark

Open at Proper Tab according to First Letter or Letters of Name and refer to Buff Sub-Index sheet for page reference.

COTT FAMILY NAME INDEX No. 75 © 1949
MADE BY THE COTT INDEX COMPANY, COLUMBUS, OHIO
SOLD BY PHOTO COPY SUPPLY, MAULDIN, S. C.

FILE NUMBER DATE OF RECORD	MORTGAGEES FAMILY NAMES	GIVEN NAMES ABCDEFGHIJ	GIVEN NAMES JKLMNOPQ	GIVEN NAMES RSTUVWXYZ	MORTGAGORS	BOOK	PAGE	Amount	BRIEF DESCRIPTION, LOCATION, ETC. (Not Warranted)
11293 Mar 16, 1989 11461	Security	Fed S & L			<i>et of</i> June M. Erwin	1993	776	50,000	Kanatenah Block G. pt lots 16 + 17 E. Durio Rd Co. Inc. Jan Mtg see Bk 1922 ps 798
Mar 16, 1989 11588	"	" "			M. D. Tate jr.	1993	990		Mtg assign Advent Cons. Victor-Monaghan Mills Sub. Sec. 3
Mar 17, 1989 11586	"	" "			Killie M. Irby	1994	80	41,944	Lot 87 Monaghan Mills Village
Mar 17, 1989 12376	"	" "			<i>et of</i> D. Roger Satterfield	1994	103	20,000	Lot 17 Lilaac St.
Mar 22, 1989	"	" "			<i>et of</i> Victor H. Nestberg	1995	015	40,000	Lot Keith Dr also easement Lot Keith Dr also 1/2 int Keith Dr
"	"	" "			" "	1995	015		
12677 Mar 24, 1989 13232	"	" "			<i>et of</i> James H. Kalchthaler	1995	422	54,000	Lot 3 Jamba Lane Bail A Jones + also easement
Mar 29, 1989 13713	"	" "			<i>et of</i> Charles H. Jones, Jr.	1996	068	18,257	Lot Property of Charles H. Jr. + Sugar Creek see II Map III
Mar 31, 1989 15742	"	" "			<i>et of</i> Hubert M. Baky	1996	823	11,000	Lot 438 Sweetwater Rd see Bk 1996 ps 068
Apr 10, 1989 16025	"	" "			<i>et of</i> Charles H. Jones Jr.	1998	666	18,300	Lot also easmt. Jan Mtg
Apr 14, 1989 16168	"	" "			James Keith Anderson S.C. Gen Pts.	1999	692	68,000	Lot 7 Hudson Acres Sub. Medical Center
Apr 14, 1989 16154	"	" "			<i>et of</i> Palmetto Joint Venture, a	1999	863	283,000	Lots 5 + 6 Otis Ave Building B. Mills Golden Grove Estate see I
Apr 14, 1989 16395	"	" "			<i>et of</i> Eva Z. Epps	1999	859	41,000	Lot 16 Golden Grove Circle Leewood Sheds.
Apr 17, 1989 17371	"	" "			<i>et of</i> Harold A. Beemer	2000	49	24,206	Lot 10 East Perry Rd.
Apr 24, 1989 17726	"	" "			Jack D. Howell	2001	122	49,142	Poinsettia see 3 Lot 119 Poinsettia Dr.
Apr 25, 1989	"	" "			<i>et of</i> R. M. Simpson	2001	525	9,500	See 4 Lot 20 Duncan Mills Village

INDIRECT or MORTGAGEE Index to Real Estate Mortgages — Greenville County, S. C.

REG. U. S. PAT. OFFICE *Chem-Lock* County Indexes Since 1888 An Identifying Trade Mark

☞ Open at Proper Tab according to First Letter or Letters of Name and refer to Buff Sub-Index sheet for page reference.

COTT FAMILY NAME INDEX No. 75 © 1949
MADE BY THE COTT INDEX COMPANY, COLUMBUS, OHIO
SOLD BY PHOTO COPY SUPPLY, MAULDIN, S. C.

FILE NUMBER	MORTGAGEES FAMILY NAMES	GIVEN NAMES ABCDEFGH	GIVEN NAMES IJKLMNO	GIVEN NAMES PQRSTUVWXYZ	MORTGAGORS	BOOK	PAGE	Amount	BRIEF DESCRIPTION, LOCATION, ETC. (Not Warranted)
17551 Apr 25, 1989 18013	Security	Fed S & L			Jerry P. Nitt	Record 2001 357		.00 55,200	2nd Mtg see Bk 1920 pg 663 Lot 28 Forest Lake Pk. Sec I-A
Apr 26, 1989 18015	"	" "			Troy E. Shockley	2001 875		100 115,000	2nd South Washington Ave. HORIZ. PROP. RES.
Apr 26, 1989 18991	"	" "			Helen J Adams	2001 883		100 48,000	Unit 7-B Biscuit Pond
May 2, 1989 19257	"	" "			Kyle R. Pearce <i>etal</i>	2003 069		100 18,900	Lot 159 Silverleaf Sec 4
May 3, 1989 19253	"	" "			Advent Construction Co. <i>inc</i>	2003 381		.00 357,500	Drone Sec I 2nd Mtg see Bk 1993 pg 982 Lots 32, 33 + 37 Carrington
May 3, 1989 19403	"	" "			Advent Construction Co. <i>inc</i>	2003 389		100	Sec I 3rd Mtg see Bk 1993 pg 982 Release Lot 33 Carrington Drone
May 4, 1989 19401	"	" "			Thelma H. Sharpe <i>etal</i>	2003 549		100 25,000	lot 13 Pison Rd. Palmetto Dunes Lot 12 + pt lot 11 Pison Rd. take
May 4, 1989 19645	"	" "			Philip J. Bradley	2003 557		.98 18,020	Estate Lot 8 Jamestown Dr. Pelham
May 5, 1989 19939	"	" "			Jesse L. Hartley Jr. <i>etal</i>	2003 840		.00	2nd Mtg see Bk 1779 pg 666 Release Lot 69 Canfield I
May 8, 1989 20681	"	" "			Billy M. Tarant Jr. <i>etal</i>	2003 966		.00 30,000	Hollyherry Ct Lot 48 Holly Tree Ln
May 12, 1989 20773	"	" "			Richard H. Quinn, Jr. <i>etal</i>	2004 840		.61 18,950	Dunes Lot 84 Cape St. Crescent
May 12, 1989 20922	"	" "			Beechwood Properties, <i>inc</i>	2004 940		100 105,600	truck Sec. I Lot 16 Roberts Farm Rd. Squire
May 15, 1989 21566	"	" "			Steven W. DuBois <i>etal</i>	2005 134		.00 14,500	1 acre Hudson Rd.
May 18, 1989 21979	"	" "			Paul E. Kirk <i>etal</i>	2005 789		.00 30,000	Lot 1 Haynesworth Rd. Spring Rd. Vista Hills
May 22, 1989 22539	"	" "			Otis M. Pickett III <i>II</i>	2006 303		.30 18,582	Lot 124 + pt lot 123 Chick
May 24, 1989	"	" "			John B. Hardaway <i>etal</i>	2005 821			Mtg see Bk 1969 pg. 654 Modification Agreement 3rd

INDIRECT or MORTGAGEE Index to Real Estate Mortgages — Greenville County, S. C.

REG. U. S. PAT OFFICE *Chas McCorkle* County Indexes Since 1888
An Identifying Trade Mark

 Open at Proper Tab according to First Letter or Letters of Name and refer to Buff Sub-Index sheet for page reference.

COTT FAMILY NAME INDEX No. 75 © 1949
MADE BY THE COTT INDEX COMPANY, COLUMBUS, OHIO
SOLD BY PHOTO COPY SUPPLY, MAULDIN, S. C.

FILE NUMBER DATE OF RECORD	MORTGAGEES FAMILY NAMES	GIVEN NAMES ABCDEFGH	GIVEN NAMES IJKLMNO	GIVEN NAMES PQRSTUVWXYZ	MORTGAGORS	BOOK	PAGE	Amount	BRIEF DESCRIPTION, LOCATION, ETC. (Not Warranted)
21993 May 22, 1989	Security	Fed S & L			R & K Properties Inc	2006	368		see Bk 1953 p 596 Modification agreement for mtg
22771 May 25, 1989	"	"			Richard C. Vaughan ^{et al}	2007	170	83,000 ^{.00}	Lot 7 Kitzow Circle Kitzow Plantation map one of two. + also lot 163 meadow creek court sugar creek map 2 sub 1
"	"	"			"	2007	170		
"	"	"			"	2007	170		
23084 May 26, 1989	"	"			James H. Peterson ^{et al}	2007	540	63,000 ^{.00}	Hillcrest Cir pt lot 8 Hillcrest Dr
23116 May 26, 1989	"	"			A. Duncan Shirley III ^{et al}	2007	597	101,595 ^{.00}	2 acrs Little Sugar Rd Lot W. S Hwy 276 Deer Hwy
23493 May 31, 1989	"	"			Lehman A. Mosley Jr ^{et al}	2008	019	80,000 ^{.00}	Rd Paris Mt Sp. 13.10 acrs North Parker
23618 May 31, 1989	"	"			Jill L. Schneider	2008	281	9,000 ^{.00}	Highlands Lot 51 Lannear Dr
24601 June 6, 1989	"	"			R & K Properties Inc	2009	501	148,000 ^{.00}	Lot 5 Sugar mill Sub 3
24529 June 6, 1989	"	"			Erwin M. Dischler ^{et al}	2009	467	30,000 ^{.00}	Lot 46 Belle Dura acrs
24916 June 8, 1989	"	"			Joe G. Thomas ^{et al}	2009	892	17,000 ^{.00}	Parcel 1 = Lot 112 The Village Sub 2 Parcel 2 = Lots 19+20 Broadway Dr
"	"	"			"	2009	892		
25425 June 12, 1989	"	"			Gary Stephen Hill ^{et al}	2010	451	13,000 ^{.00}	pt lot 182 Drayler Pt Sub.
27238 June 22, 1989	"	"			Dallak A. Forrest	2012	392	86,700 ^{.00}	Lot 48 Club View Dr. Windermere
27355 June 23, 1989	"	"			Samuel W. Floyd ^{et al}	2012	500	55,000 ^{.00}	Verdine Est. Mauldin Lot 12 Baldwin Cir.
27829 June 27, 1989	"	"			Turtis Z. Masters	2013	9	30,000 ^{.00}	Lot 41 Cedar Vale

INDIRECT or MORTGAGEE Index to Real Estate Mortgages — Greenville County, S. C.

REG. U. S. PAT. OFFICE *CharmLock* County Indexes Since 1888 An Identifying Trade Mark

Open at Proper Tab according to First Letter or Letters of Name and refer to Buff Sub-Index sheet for page reference.

COTT FAMILY NAME INDEX No. 75 © 1949
MADE BY THE COTT INDEX COMPANY, COLUMBUS, OHIO
SOLD BY PHOTO COPY SUPPLY, MAULDIN, S. C.

10
()

FILE NUMBER DATE OF RECORD	MORTGAGEES FAMILY NAMES	GIVEN NAMES ABCDEFGHIJ	GIVEN NAMES KLMNO	GIVEN NAMES PQRSTUVWXYZ	MORTGAGORS	BOOK	PAGE	Amount	BRIEF DESCRIPTION, LOCATION, ETC. (Not Warranted)
29408 July 6, 1989	Security	Fed S & L			Bob R. James ^{et al}	2014	994	32,500	Lot 10 Mallard At Plantation Dr
30944 July 17, 1989	"	" "			John W. Phillips III ^{et al}	2016	711	33,000	Lot 15 Holly Hill Sec 1 Mtg sub B 1979 pg 666
30877 July 17, 1989	"	7/1/89 Security Fed Savings Bank			Jesse L. Hartley Jr	2016	627		Release Lot 65 Cambridge Iron Jury Mtg sub B 1979 pg 666
31076 July 18, 1989	Security	Fed S & L Assoc			Jesse L. Hartley Jr	2016	861		Release Lot 8 Windsor Oaks Briest Ave
32446 July 25, 1989	"	" "			John P. Moore III ^{et al}	2018	348	35,156	pt Lots 20 & 21 Oakland Hgts Sub.
34347 Aug 3, 1989	Security	Fed S & Z Assoc.			Dellah A. Forrest	2020	731	80,000	Lot 51 Stone Shield Way Windermere Dr.
34429 Aug 4, 1989	Security	Fed S & L Assoc			Built By, Inc ^{et al}	2020	801	76,000	Lot 1 North Golden Strip Agreement 2017 Mtg sub B 1969 pg 654
35371 Aug 10, 1989	Security	Fed S & L Assoc			John B. Hardaway III ^{et al}	2021	807		Consumer Loan Modification Rowland Ct
36323 Aug 16, 1989	Security	Fed S & L Assoc			Harold K. Zahn	2022	754	12,000	Lot 222 Delinleaf Sec 5 Downs Pt B sub II
38641 Aug 25, 1989	Security	Fed S & Z Assoc			Edwards Builders, Inc.	2025	258	162,025	Lot 166 Dartmoor Dr. River Waccamaw Ave
42390 Sept 20, 1989	Security	Fed S & L Assoc			Michael R. Beck ^{et al}	2029	516	19,000	Lot 35 Augusta Cir Sub B.
43029 Sept 25, 1989	Security	Fed S & Z Assoc.			Erudik C. Weiss ^{et al}	2030	222	15,200	Lot 80 + pt lot 87 Ellston Ave
43080 Sept 25, 1989	Security	Fed S & L Assoc			Mary E. Blalock	2030	281	17,000	Lot 6 Riley Esto.
43282 Sept 26, 1989	Security	Fed S & L Assoc			Thomas R. Allen	2030	520	20,000	Lot Piney Rd
43491 Sept 27, 1989	Security	Fed S & Z Assoc.			Howard Rosenberg ^{et al}	2030	805	17,000	Lot 293 Dwenger Plac Sec 8 Rockvale Sec 2
44360 Oct 2, 1989	Security	Fed S & L Assoc.			Martin C. Peff ^{et al}	2032	59	20,000	Lot 209 Rockvale Dr.

INDIRECT or MORTGAGEE Index to Real Estate Mortgages — Greenville County, S. C.

REG. U. S. PAT. OFFICE *ChamCott* County Indexes Since 1888 An Identifying Trade Mark

Open at Proper Tab according to First Letter or Letters of Name and refer to Buff Sub-Index sheet for page reference.

COTT FAMILY NAME INDEX No. 75 © 1949
MADE BY THE COTT INDEX COMPANY, COLUMBUS, OHIO
SOLD BY PHOTO COPY SUPPLY, MAULDIN, S. C.

FILE NUMBER DATE OF RECORD	MORTGAGEES FAMILY NAMES	GIVEN NAMES ABCDEFGHIJ	GIVEN NAMES KLMNO	GIVEN NAMES PQRSTUVWXYZ	MORTGAGORS	BOOK	PAGE	Amount	BRIEF DESCRIPTION, LOCATION, ETC. (Not Warranted)
44378 Oct. 2, 1989	Security	Fed S & L			dba Pinnacle Construction Co. Lyndell S. Fowler	2032	79	84,800	Lot 3 Half Mile Lake Pk 1A
45783 Oct. 11, 1989	"	"			Joe B. Johnson <i>et al</i>	2033	589		Release Parcel 2 = Lots 19 + 20 Brookway Dr. Brown Park Sub. 3a
"	"	"			" "	2033	589		Mtg on Bl 2009 pg 892
46541 Oct 16, 1989	"	"			Jesse L. Hartley Jr.	2034	391		Sec II 201 Mtg see Bl 1779 pg 666 Release Lot 11 Windsor Oaks
"	"	"			" <i>et al</i>	2034	391		Remond Bl 1783 pg 212
47498 Oct. 20, 1989	"	" "			Marvin Q. Chandler	2035	313	22,000	Lot 3 Piedmont Mtg. Sec 3
47711 Oct. 23, 1989	"	" "			Morningside Baptist Church <i>by trustee</i>	2035	688		Commercial Loan Modification Agreement From Mtg on Bl 1948 pg 846
"	"	" "			" "	2035	688		Reg.
48913 Oct 30, 1989	"	" "			Elizabeth A. Varas <i>et al</i>	2037	142	35,000	Unit 279 Riverbend Hwy Prop
52568 Nov. 21, 1989	"	" "			Winfield J. Britton <i>et al</i>	2041	443	16,400	Lot 49 Kent Zone Vista Hills
56636 Dec 18, 1989	"	" "			Leo Dayon	2046	295	11,564	Sycamore Dr Lot 145 "East Lynn Add"