

INDIRECT or MORTGAGEE Index to Real Estate Mortgages — Greenville County, S. C.

REG. U. S. PAT. OFFICE *Chas McCott* County Indexes Since 1888 An Identifying Trade Mark

Open at Proper Tab according to First Letter or Letters of Name and refer to Buff Sub-Index sheet for page reference.

COTT FAMILY NAME INDEX No. 75 © 1949
MADE BY THE COTT INDEX COMPANY, COLUMBUS, OHIO
SOLD BY WALKER, EVANS & COGSWELL CO., CHARLESTON, S.C.

(A)

FILE NUMBER DATE OF RECORD	MORTGAGEES FAMILY NAMES	GIVEN NAMES ABCDEFGHIJ	GIVEN NAMES KLMNO	GIVEN NAMES PQRSTUVWXYZ	MORTGAGORS	BOOK	PAGE	Amount	BRIEF DESCRIPTION, LOCATION, ETC. (Not Warranted)
23746 Apr. 23, 1982	Southeastern			Assn. S & L	R. Lee Poole	1568	612	50,800	Townhouse Ph. II Lot 3-7 Woodwind
23746 Apr. 23, 1982	"			"	Richard E. Higdon	1568	630	62,700	Sec. I Lot 5 Wedgfield
23746 Apr. 23, 1982	"			"	James L. Clark, et al	1568	621	50,800	Townhouse Ph. I Lot 2-A Woodwind
25936 May 21, 1982	"			"	Charles Alan Loh	1570	572	55,100	Sec. III Lot 42 Palmetto Pines
26114 May 24, 1982	"			"	Richard E. Higdon	1570	669	62,700	Re-ecord For orig. mtg. see 164 st. 1568 Pg. 603. Lot 5
26384 May 26, 1982	"			"	Thomas Fletcher Boston	1571	73	53,500	Woodfield, sec. I Townhouse Ph. F Lot 3-B Woodwind
27247 June 4, 1982	"			S & L Co.	Jammy Ray Williams, et al	1571	912	64,100	Lot 22 Joint Acorn Sec. II
29033 June 25, 1982	"			"	Mary Lynn Callaway	1573	701	62,200	Sec. I Lot 4 Wedgfield
29141 June 28, 1982	"			"	Donald A. Casida, et al	1573	787	58,400	Sec. I Lot 96 Wedgfield
115 July 1, 1982	"			"	John S. Boyser, et al	1574	235	56,500	Palmetto Pines Sec. I Lot 67 Saddlewood Lane
1903 July 26, 1982	"			"	Connie G. Sawyer	1576	66	47,000	Townhouse Ph. II Lot 1-7 Woodwind
2514 Aug. 2, 1982	"			"	Donald Christopher Pear	1576	688	60,000	Sec. II Lot 49 Forest Hill
3896 Aug. 16, 1982	"			"	Timothy D. Duncan, et al	1577	916	58,500	Lot 16 Joint Acorn Sec. II
8039 Oct. 4, 1982	"			"	Jackie M. Limer	1582	164	57,000	Townhouses Ph. II Lot 1-E Woodwind
1316 Dec. 1, 1982	"			"	Charles Hawkins, et al	1587	564	55,600	Ph. II Lot 2-E Woodwind Townhouse

INDIRECT or MORTGAGEE Index to Real Estate Mortgages — Greenville County, S. C.

REG. U. S. PAT OFFICE *Chas McCott* County Indexes Since 1888 An Identifying Trade Mark


Open at Proper Tab according to First Letter or Letters of Name and refer to Buff Sub-Index sheet for page reference.

COTT FAMILY NAME INDEX No. 75 © 1949 MADE BY THE COTT INDEX COMPANY, COLUMBUS, OHIO SOLD BY WALKER, EVANS & COGSWELL CO., CHARLESTON, S.C.

FILE NUMBER DATE OF RECORD	MORTGAGEES FAMILY NAMES	GIVEN NAMES ABCDEFGHIJ	GIVEN NAMES JKLMNO	GIVEN NAMES PQRSTUVWXYZ	MORTGAGORS	BOOK	PAGE	Amount	BRIEF DESCRIPTION, LOCATION, ETC. (Not Warranted)
28015 Apr. 26, 1983 35780	Southeastern			S & I Co.	<i>et al</i> Samuel E. Mattison	1603	775	64,100	Sec. II Lot 34 Forest acres
June 29, 1983 2086	"			"	Thomas D. Craft	1613	629	102,500	"Traylor Park" Lots 236 + 237
July 19, 1983 12414	"			"	Donna L. Children	1613	715	52,700	Ph. I Lots A Woodwind Townhome
Oct. 14, 1983 39874	"			"	Charles Hawkins <i>et al</i>	1630	870		In mtg. see Rem Bk. 1587 pg. 564 mtg. assigned to Fed. Nat'l Mtg. Assn.
June 18, 1984 1865	"			"	William R. Martin	1668	153	464,000	Lat East Washington St. Also Personal Property
July 17, 1984 4214	"			"	Robert D. Carroll, <i>et al</i>	1673	6	41,000	5.01 acs. Durkin Creek Farms
Aug 7, 1984 20476	"			"	Larry S. Adair, <i>et al</i>	1676	473	42,000	1.79 acres Hwy 418 85-4757 In mtg. see Rem Bk. 1573 pg 701
Dec. 18, 1985 34093	"			"	Jerry Lynn Calloway <i>et al</i>	1752	63		Release lien from Judgment Roll # In mtg. see Rem Bk. 1618 pg. 153
Apr. 17, 1986 11546	"			"	William R. Martin <i>et al</i>	1770	516		Release until Saverpost Hon. Prop. Reg. 86-3776
Sept. 19, 1986 11547	"			"	Artes Properties, Inc.	✓	✓	✓	Fixtures - see Exhibit B 86-3777 Brown Dr.
Sept. 19, 1986 11550	"			"	Artes Properties, Inc.	✓	✓	✓	Fixtures - 84.92 acres Hwy. 14 + Hwy 14
Sept 19, 1986 11549	"			"	Artes Properties, Inc	mtg & see agent		100	Acres Pt. Also lots, 4.22 acres woodwind. Incombraced
Sept 19, 1986 12483	"			"	Artes Properties, Inc	mtg & see agent		100	87.92 acres Hwy 149 Brown Dr. 86-3862 R/W Butler Spgs Rd.
Sept. 26, 1986 12524	"			"	Artes Properties, Inc.	✓	✓	✓	Fixtures - R/W Haywood Howell Rds. + of Howell Rd + R/W Butler Spgs Rd.
Sept 26, 1986 1815	"			"	Artes Properties Inc	1804	279	1,335,000	8.376 acres R/W Haywood In mtg. see Rem Bk. 1802 pg. 771
Nov. 3, 1986	"			"	Artes Properties Inc.	1812	997		Release Lot 29 Wedgefield Sec. II

REVERSE or MORTGAGEE Index to Real Estate Mortgages — Greenville County, S. C.

REG. U. S. PAT. OFFICE *Chas McCath* County Indexes Since 1888
An Identifying Trade Mark

 Open at Proper Tab according to First Letter or Letters of Name and refer to Buff Sub-Index sheet for page reference.


COTT FAMILY NAME INDEX No. 75 © 1949
MADE BY THE COTT INDEX COMPANY, COLUMBUS, OHIO
SOLD BY PHOTO COPY SUPPLY, MAULDIN, S. C.

()

FILE NUMBER DATE OF RECORD	MORTGAGEES FAMILY NAMES	GIVEN NAMES ABCDEFGH	GIVEN NAMES IJKLMNO	GIVEN NAMES PQRSTUVWXYZ	MORTGAGORS	BOOK	PAGE	Amount	BRIEF DESCRIPTION, LOCATION, ETC. (Not Warranted)
18146 Nov 3, 1986	Southern			S&L Co.	Antey Properties, Inc.	1812	998		For mty. see REM Bk. 1802 pg 771 Release lot 147 Wedgefield sec IV
18146 Nov 3, 1986	"			"	Antey Properties Inc.	1812	999		For mty. see REM Bk. 1804 pg 279 Release lot 50 Scattawood Ph. 3
"	"			"	Antey Properties Inc.	1813	1		Ph II For mty. see REM Bk. 1802 pg 750 Release lot 103 Woodwind Townhouse
18146 Nov 3, 1986	"			"	"	1813	2		For mty. see REM Bk. 1804 pg 279 Release lot 61 Scattawood Ph. 3
20563 Nov 19, 1986	"			"	Antey Properties Inc.	1816	643		Ph II For mty. see REM Bk. 1802 pg 750 Release lot 114 Woodwind Townhouse
20563 Nov 19, 1986	"			"	Antey Properties Inc.	1816	644		For mty. see REM Bk. 1804 pg 279 Release lot 7 Scattawood Ph II
22041 Dec 1, 1986	"			"	Antey Properties, Inc.	1819	194		For mty. see REM Bk. 1804 pg 279 Release lot 48 Scattawood Ph. III
24558 Dec 11, 1986	"			"	Antey Properties, Inc.	1821	651		For mty. see REM Bk. 1802 pg 771 Release lot 149 Wedgefield sec III
"	"			"	Antey Properties Inc.	1821	652		Ph II For mty. see REM Bk. 1802 pg 750 Release lot 101 Woodwind Townhouse
"	"			"	Antey Properties Inc.	1821	653		Ph III For mty. see REM Bk. 1802 pg 750 Release lot 4-4 Woodwind Townhouse
25452 Dec 17, 1986	"			"	Antey Properties Inc	1822	983		Ph IV For mty. see REM Bk. 1802 pg 750 Release lot 131 Woodwind Townhouse
28252 Jan 5, 1987	"			"	Antey Properties Inc.	1827	468		Ph III For mty. see REM Bk. 1804 pg 279 Release lot 49 Scattawood pg 750
28252 Jan 5, 1987	"			"	Antey Properties Inc	1827	469		Townhouses For mty. see REM Bk. 1802 Release lot 113 Woodwind
28448 Jan 6, 1987	"			"	Antey Properties Inc	1827	528		REM Bk. 1802 pg 771 Release lot 51 For mty. see REM Bk. 1802 pg 771
28557 Jan 6, 1987	"			"	Antey Properties Inc	1827	884		Release lot 146 For mty. see For mty. see REM Bk. 1804 pg 279
32844 Feb 10, 1987	"			"	Antey Properties Inc.	1835	743		Release lot 65 Scattawood

REVERSE or MORTGAGEE Index to Real Estate Mortgages — Greenville County, S. C.

REG. U. S. PAT. OFFICE *Chas McCott* County Indexes Since 1888 An Identifying Trade Mark


 Open at Proper Tab according to First Letter or Letters of Name and refer to Buff Sub-Index sheet for page reference.

COTT FAMILY NAME INDEX No. 75 © 1949
MADE BY THE COTT INDEX COMPANY, COLUMBUS, OHIO
SOLD BY PHOTO COPY SUPPLY, MAULDIN, S. C.

FILE NUMBER DATE OF RECORD	MORTGAGEES FAMILY NAMES	GIVEN NAMES ABCDEFGH	GIVEN NAMES IJKLMNO	GIVEN NAMES PQRSTUVWXYZ	MORTGAGORS	BOOK	PAGE	Amount	BRIEF DESCRIPTION, LOCATION, ETC. (Not Warranted)
34417 Jul 24 1987	Southeastern			S L G	Artes Properties, Inc.	1838	872		For mtg. see REM Bl. 1802 pg 771 Release lot 59 Wedgefield Sec IV
36911 Mar 10 1987	"			"	Artes Properties, Inc.	1842	666		PHI For mtg see REM Bl. 1804 pg 279 Release lot 56 Scattwood
36917 Mar 10 1987	"			"	Artes Properties, Inc.	1842	667		For mtg see REM Bl. 1802 pg 771 Release lot 47 Wedgefield Sec II
41468 Apr 2 1987	"			"	Artes Prop. Inc.	1849	664		For mtg see REM Bl. 1804 pg 279 Release lot 62 Scattwood PHIX
41467 Apr 2 1987	"			"	"	1849	665		For mtg see REM Bl. 1804 pg 279 Release lot 63 Scattwood PHIX
43122 Apr 13 1987	"			"	"	1851	81		For mtg see REM Bl. 1802 pg 771 Release lot 160 Wedgefield PHIX
43123 Apr 13 1987	"			"	Artes Properties Inc	1851	838		For mtg see REM Bl. 1802 pg 750 Release lot 117 Woodwind PHIX
43124 Apr 13 1987	"			"	"	1851	839		For mtg see REM Bl. 1802 pg 771 Release lot 43 Wedgefield Sec IV
43125 Apr 13 1987	"			"	"	1851	840		For mtg see REM Bl. 1804 pg 279 Release lot 51 Scattwood PHIX
43398 Apr 14 1987	"			"	"	1852	341		For Ronto, lease see REM Bl. 1274 pg 263 Release lot 139 Wedgefield Sec IV For mtg see REM Bl. 1802 pg 771
45537 Apr 24 1987	"			"	"	1855	299		Release lot 159 Wedgefield Sec IV For mtg see REM Bl. 1802 pg 771
45536 Apr 24 1987	"			"	"	1855	300		Release lot 62 Wedgefield For mtg see REM Bl. 1802 pg 750
46960 May 1 1987	"			"	Artes Properties Inc	1857	361		Release lot 134 Woodwind/Scattwood PHIX
47325 May 4 1987	"			"	Artes Properties Inc	1857	802		Release lots 60 & 140 Wedgefield Sec IV also lot 126 Sutton Pl For mtg see REM Bl. 1802 pg 771
47326 May 4 1987	"			"	Artes Properties Inc.	1857	803		For mtg see REM Bl. 1802 pg 750 Release lot 132 Woodwind

REVERSE or MORTGAGEE Index to Real Estate Mortgages — Greenville County, S. C.

REG. U. S. PAT. OFFICE *Chas. McCath* County Indexes Since 1888 An Identifying Trade Mark

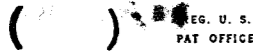
 Open at Proper Tab according to First Letter or Letters of Name and refer to Buff Sub-Index sheet for page reference.

COTT FAMILY NAME INDEX No. 75 © 1949
MADE BY THE COTT INDEX COMPANY, COLUMBUS, OHIO
SOLD BY PHOTO COPY SUPPLY, MAULDIN, S. C.

()

FILE NUMBER DATE OF RECORD	MORTGAGEES FAMILY NAMES	GIVEN NAMES ABCDEFGHIJ	GIVEN NAMES JKLMNOPQ	GIVEN NAMES RSTUVWXYZ	MORTGAGORS	BOOK	PAGE	Amount	BRIEF DESCRIPTION, LOCATION, ETC. (Not Warranted)
50397 May 19, 1987	Southeastern			S. C.	Antex Properties Inc.	1862	128		Sec IV Release Lot 68 Wedgefield
50400 May 19, 1987	"			" "	Antex Properties Inc.	1862	129		Sec IV Release Lot 134 Wedgefield
54434 June 8, 1987	"			" "	Antex Properties Inc.	1867	456		see REM BK 1804 pg 279 Release Lot 66 Scottswood for mtg
54582 June 9, 1987	"			" "	Antex Properties Inc.	1867	558		PHIX In mtg. su REM Bk. 1802 pg 250 Release Lot X-5 Woodwind Lounsbury
54581 June 9, 1987	"			" "	"	1867	559		In mtg. su REM Bk. 1802 pg 271 Release Lot 143 Wedgefield Sec 4
54581 June 9, 1987	"			" "	"	1867	560		In mtg. su REM Bk. 1802 pg 251 Release Lot 69 Scottswood PHIX
56210 June 17, 1987	"			" "	Antex Properties Inc.	1869	590		In mtg. su REM Bk. 1804 pg 279 Release Lot 68 Phase 4 Scottswood, Town
56208 June 17, 1987	"			" "	Antex Properties Inc.	1869	589		see REM Bk 1804 pg 279 Release Lot 72 Phase 4 Scottswood, Town
1671 July 9, 1987	"			" "	Antex Properties Inc.	1874	655		PHIX In mtg. su REM Bk. 1802 pg 250 Release Lot 104 Woodwind Lounsbury
3143 July 9, 1987	"			" "	Antex Properties, Inc.	1875	346		Sec IV for mtg. su Bk 1802 pg 271 Release Lot 61 Wedgefield
8701 July 17, 1987	"			" "	Antex Properties Inc.	1877	45		Sec IV for mtg. su Bk 1802 pg 271 Release Lot 145 Wedgefield
8702 Aug 19, 1987	"			" "	Antex Properties, Inc.	1882	750		In mtg. su REM Bk. 1802 pg 271 Release Lot 158 Wedgefield see IV
8703 Aug 19, 1987	"			" "	"	1883	751		In mtg. su REM Bk. 1804 pg 279 Release Lot 13 Scottswood PHIX
8704 Aug 19, 1987	"			" "	"	1883	752		In mtg. su REM Bk. 1804 pg 279 Release Lot 15 Scottswood P h. S
8705 Aug 19, 1987	"			" "	"	1883	753		In mtg. su REM Bk. 1804 pg 279 Release Lot 70 Scottswood PHIX
Aug 19, 1987	"			" "	"	1883	754		In mtg. su REM Bk. 1802 pg 271 Release Lot 150 Wedgefield see IV

REVERSE or MORTGAGEE Index to Real Estate Mortgages — Greenville County, S. C.



REG. U. S. PAT. OFFICE *Chas. McCott* County Indexes Since 1888 An Identifying Trade Mark



Open at Proper Tab according to First Letter or Letters of Name and refer to Buff Sub-Index sheet for page reference.

COTT FAMILY NAME INDEX No. 75 © 1949
MADE BY THE COTT INDEX COMPANY, COLUMBUS, OHIO
SOLD BY PHOTO COPY SUPPLY, MAULDIN, S. C.

FILE NUMBER DATE OF RECORD	MORTGAGEES FAMILY NAMES	GIVEN NAMES ABCDEFGHIJ	GIVEN NAMES JKLMNO	GIVEN NAMES PQRSTUVWXYZ	MORTGAGORS	BOOK	PAGE	Amount	BRIEF DESCRIPTION, LOCATION, ETC. (Not Warranted)
8706 Aug 19 1987	Southeastern			S.L. Co.	Antey Properties Inc.	1883	755		For mtg. see REM Bl. 1812 pg. 771 Release lot 151 Wedgefield Dr IV
8707 Aug 19 1987	'			'	Antey Properties Inc.	1883	756		For mtg. see REM Bl. 1802 pg. 771 Release Lot 141 Wedgefield Dr IV
8708 Aug 19 1987	'			'	"	1883	757		For mtg. see REM Bl. 1804 pg. 279 Release lot 64 Scottawood Ph IV
8709 Aug 19 1987	'			'	"	1883	758		For mtg. see REM Bl. 1804 pg. 279 Release lot 71 Scottawood Ph IV
13163 Sept 15 1987	"			"	Antey Properties, Inc.	1889	21		For mtg. see Bl. 1804 pg. 279 Release Lot 11 Scottawood
14289 Sept 22 1987	"			"	Antey Properties Inc.	1890	392		For mtg. see Bl. 1802 pg. 771 Release Lot 52 Wedgefield.
14719 Sept 24 1987	"			"	Antey Properties Inc.	1890	828		For mtg. see Bl. 1804 pg. 279 Release Lot 23 Scottawood
16968 Oct 8 1987	"			"	Antey Properties Inc.	1893	633		Downhouses For mtg. see Bl. 1802 pg. 750 Release Lot 127 Woodwind
17020 Oct 9 1987	'			'	Antey Properties Inc.	1893	686		For mtg. see REM Bl. 1804 pg. 279 Release Lot 22 Scottawood Ph IV
17021 Oct 9 1987	'			'	Antey Properties Inc.	1893	687		For mtg. see REM Bl. 1804 pg. 279 Release lot 52 Scottawood Ph IV
18891 Oct 21 1987	"			"	Antey Properties Inc.	1895	877		Ph VII For mtg. see REM Bl. 1802 pg. 750 Release lot 128 Woodwind Downhouse
20055 Oct 29 1987	"			"	Antey Prop. Inc.	1897	210		Ph IX For mtg. see REM Bl. 1802 pg. 750 Release lot 133 Woodwind Downhouse
21042 Nov 5 1987	"			"	Antey Properties Inc.	1898	626		Release Lot 102 Woodwind Downhouses Ph IX For mtg. see Bl. 1802 pg. 750
"	"			"	"	1898	626		
21631 Nov 9 1987	"			"	Antey Properties Inc.	1899	161		For mtg. see REM Bl. 1802 pg. 771 Release lot 135 Wedgefield Dr IV
24640 Nov 23 1987	'			'	Antey Prop. Inc.	1901	578		For mtg. see REM Bl. 1804 pg. 279 Release lot 18 Scottawood Ph V

REVERSE or MORTGAGEE Index to Real Estate Mortgages — Greenville County, S. C.

REG. U. S. PAT OFFICE *Chas McCott* County Indexes Since 1888 An Identifying Trade Mark

Open at Proper Tab according to First Letter or Letters of Name and refer to Buff Sub-Index sheet for page reference.

COTT FAMILY NAME INDEX No. 75 © 1949
MADE BY THE COTT INDEX COMPANY, COLUMBUS, OHIO
SOLD BY PHOTO COPY SUPPLY, MAULDIN, S. C.

()

FILE NUMBER DATE OF RECORD	MORTGAGEES FAMILY NAMES	GIVEN NAMES ABCDEFGHIJ	GIVEN NAMES KLMNO	GIVEN NAMES PQRSTUVWXYZ	MORTGAGORS	BOOK	PAGE	Amount	BRIEF DESCRIPTION, LOCATION, ETC. (Not Warranted)
28432 Dec 18, 1987	Southeastern			S & L	Artes Property Inc.	1906	218		Release Lot H-4 Woodruff Townhouses Pt IV Jan Mtg see Bl 1802 pg 750
" 31114	"			"	" "	1906	218		Pt IV Jan Mtg see Bl 1804 pg 279
Jan 12, 1988 5034	"			" Co.	Artes Property Inc.	1909	763		Release Lot 67 Scattwood
July 29, 1988 5036	"			" Co.	Hunting Ridge Ltd. Pts	✓	✓	✓	88-2430 Kirk Rd. - 9.13 ac + cement fittings - tract Sulphur Sp. Rd. + 2 lots
July 29, 1988 20039	"			" Co.	Hunting Ridge Ltd Pts	Mtgs & Acmt	1950	103	2,000,000 Wickers Rd 9.13 acres Sulphur Sp. Rd. +
Oct 24, 1988 "	"			" Co.	Dennis J. McClure	1968	157	28,000	1.84 acre Glassy Mt Jp. prop H. G. Butler & R. E. Brantly
" 34084	"			"	" "	1968	157		89-2691 Jan Mtg Bl 1603 pg 775
Aug 2, 1989 51350	"			"	Daniel E. Mattison	2020	382		Release of lien from judgment Roll see 3
Nov 13, 1989	"			"	Ronald G. Lindberg	2040	195	35,000	Lot 47 Mullen St Interwood

