

INDIRECT or MORTGAGEE Index to Real Estate Mortgages — Greenville County, S. C.

REG. U. S. PAT. OFFICE *Chas McCott* County Indexes Since 1888 An Identifying Trade Mark

Open at Proper Tab according to First Letter or Letters of Name and refer to Buff Sub-Index sheet for page reference.

COTT FAMILY NAME INDEX No. 75 © 1949
MADE BY THE COTT INDEX COMPANY, COLUMBUS, OHIO
SOLD BY WALKER, EVANS & COGSWELL CO., CHARLESTON, S.C.

(A)

FILE NUMBER DATE OF RECORD	MORTGAGEES FAMILY NAMES	GIVEN NAMES ABCDEFGHIJ	GIVEN NAMES JKLMNO	GIVEN NAMES PQRSTUVWXYZ	MORTGAGORS	BOOK	PAGE	Amount	BRIEF DESCRIPTION, LOCATION, ETC. (Not Warranted)
17855 Jan 30 1975	Woodruff	Federal S	& L Assoc.		William O. Harrison	1332	317	.00 19,000	Greer O'Neal St. Lot 10 Rayna Dr. near
17855 Jan 30 1975	"	"	"	"	Larry S. Luthi, M.	1332	320	.00 7,000	Lot 17 Baker St.
17855 Jan 30 1975	"	"	"	"	Larry S. Luthi, M.	1332	323	.00 7,000	Pl. lot 17 Baker St.
19382 Feb 19 1975	"	"	"	"	W. R. Judson, et al.	1333	447		Release lot on Fork Shoals Rd. & old Augusta Rd. - in mtg. see L Ed. Bd. 1953 page 388
"	"	"	"	"	" " " as tr.	1333	447		mill Rd. near Mauldin
20022 Feb 27 1975	"	"	"	"	Walter W. Goldsmith	1333	933	.00 160,000	Tract A = 6.60 acres old near Greer O'Neal St.
21189 Mar 14 1975	"	"	"	"	Judas N. Halcombe (was Nellie N. Lynn)	1334	897	.00 13,000	Tract State Hwy. 601 Byena Vista, Blk. A
21586 Mar 19 1975	"	"	"	"	Nellie N. Lynn Caldwell	1335	184	.00 18,500	Lot 415 Mayflower St. ave. (King St.) Greer
24088 Apr 17 1975	"	"	"	"	Marrin O. Williams (with Williams & Ramsey)	1337	254	.00 21,000	Pl. lots 133 & 132 Lancaster East Lynne add.
25141 Apr 30 1975	"	"	"	"	Willard P. Ramsey, et al.	1338	77	.00 7,500	Lot 167 Sycamore Dr. Smille
26327 Apr 30 1975	"	"	"	"	Bryce A. Watson, et al.	1338	80	.00 13,700	Lot 415 Howard Circle Linewood estate.
26327 May 13 1975	"	"	"	"	Bobby Lee Cox, et al.	1339	44	.00 23,500	Lot 14 Pl. lot 2 "Neathwood" near Taylors
28427 May 13 1975	"	"	"	"	William E. Sargent, (with Charles W. Davis)	1339	47	.00 34,000	Lot 12 E. Neathwood Dr.
161 Jun 3 1975	"	"	"	"	Charles D. Davis, et al.	1340	817	.00 28,000	94/100 acres Chick Sprog. St. Pl. meal St.
158 Jul 2 1975	"	"	"	"	Marie Wood Harrell, et al.	1343	193	.00 20,300	5A (Tract 7) Old CC Camp Creek St. near S. St.
158 Jul 2 1975	"	"	"	"	George Denny Morgan	1343	193	.00 5,500	5.05 acs. (lot 3 & 4) Camp

INDIRECT or MORTGAGEE Index to Real Estate Mortgages — Greenville County, S. C.

REG. U. S. PAT. OFFICE *Chas McCott* County Indexes Since 1888 An Identifying Trade Mark

Open at Proper Tab according to First Letter or Letters of Name and refer to Buff Sub-Index sheet for page reference.

COTT FAMILY NAME INDEX No. 75 © 1949
MADE BY THE COTT INDEX COMPANY, COLUMBUS, OHIO
SOLD BY WALKER, EVANS & COGSWELL CO., CHARLESTON, S. C.

FILE NUMBER DATE OF RECORD	MORTGAGEES FAMILY NAMES	GIVEN NAMES ABCDEFGHIJ	GIVEN NAMES KLMNO	GIVEN NAMES PQRSTUVWXYZ	MORTGAGORS	BOOK	PAGE	Amount	BRIEF DESCRIPTION, LOCATION, ETC. (Not Warranted)
2744 July 31, 1975	Woodruff	Federal	& L Assoc.		M. J. Satterfield <i>et al</i>	1345	153	8,500	Chick <i>et al</i> <i>et al</i> Lot 23 Lakewood ave.
2744 July 31, 1975	"	"	"	"	Charles E. Farmer	1345	156	16,500	Lot 3 Linc Road
3281 Aug 6, 1975	"	"	"	"	Walter L. Selson	1345	586	9,000	Pl. D.C. Bruce Sub. O'Neal St. Lots 2, 3, 4, 5, 10 unres School
5251 Aug 27, 1975	"	"	"	"	Harold R. Barbau <i>et al</i>	1347	588		mtg. on REm Bk. 1170 page 117 Release of lien = for
5596 Aug 29, 1975	"	"	"	"	Wilbur R. White	1347	571	25,000	O'Neal St. Pl. tract 2 S.C. Hwy 253
5587 Aug 29, 1975	"	"	"	"	Harold R. Barbau <i>et al</i>	Deed Pl.			for mtg. on REm Bk. 914 pg. 188 Release 0.86 acres Fawn Chapel Rd.
6563 Sept 19, 1975	"	"	"	"	Donald Patrick Curry	1348	364	10,000	Pl. lot 879 lot 88 E. Somerset ave. (L. King St) and on St.
"	"	"	"	"	" " "	1348	364		Highland Hill St.
6559 Sept 10, 1975	"	"	"	"	Jackie A. Peden <i>Walcumb, N. C. etc</i>	1348	370	16,000	Gannett St. 7.21 ac. Mc Kethrick Rd.
7715 Sept 22, 1975	"	"	"	"	Martin Franklin	1349	297	14,400	Vista Hills Lot 46 Kent Lane
7841 Sept 23, 1975	"	"	"	"	James Hugh Cannon, Jr. <i>Walessee</i>	1349	409		for mtg. on REm Bk. 220 pg. 297 Release 0.14 acre Blue Ridge St.
8483 Sept 30, 1975	"	"	"	"	Benny Woodrow <i>et al</i>	1350	44	23,900	S.C. Hwy. 278 Highland St. Lot 3 - 5 acc. Garden Rd.
8493 Sept 30, 1975	"	"	"	"	Ronald D. Dillard	1350	47	39,500	Highway Spring Pl. 5 mullin Lot 60 Kingswood Rd.
9443 Oct 7, 1975	"	"	"	"	J. R. Curran	1350	762	29,000	Croftstone <i>et al</i> Pl. lot 2 Widgeon sub. ave.
12825 Nov 14, 1975	"	"	"	"	Alvin V. Jerry <i>et al</i>	1353	696		for mtg. on REm Bk 979 page 181 Release 1.75 acre Highland St
13193 Nov 18, 1975	"	"	"	"	William M. Ellison, Jr.	1353	929	12,000	Lot Barle St.

INDIRECT or MORTGAGEE Index to Real Estate Mortgages — Greenville County, S. C.

REG. U. S. PAT. OFFICE *Chas. McCott* County Indexes Since 1888 An Identifying Trade Mark

Open at Proper Tab according to First Letter or Letters of Name and refer to Buff Sub-Index sheet for page reference.

COTT FAMILY NAME INDEX No. 75 © 1949
MADE BY THE COTT INDEX COMPANY, COLUMBUS, OHIO
SOLD BY WALKER, EVANS & COGSWELL CO., CHARLESTON, S.C.

(B)

FILE NUMBER DATE OF RECORD	MORTGAGEES FAMILY NAMES	GIVEN NAMES ABCDEFGHIJ	GIVEN NAMES JKLMNO	GIVEN NAMES PQRSTUVWXYZ	MORTGAGORS	BOOK	PAGE	Amount	BRIEF DESCRIPTION, LOCATION, ETC. (Not Warranted)
13190 Apr. 18, 1975	Woodruff	Federal S	x	L Assn.	James C. Woodruff, et al	1353	932	.00 18,000	Dunklin St. 22.45 acc. Public Rd.
15606 Dec. 16, 1975	"	"	"	"	Benny Woodrow Salsabee	1356	34	.00 24,800	(S.C. Hwy. 277) Highland St. Lot 3 = 5 acc. Jordan Rd.
15606 Dec. 16, 1975	"	"	"	"	Bobby Lee Cox, et al	1356	37	.00 30,000	Lignwood pt. Lot 18 Pt. lot 2 County Rd.
17247 Jan. 6, 1976	"	"	"	"	Sammy L. Turner Holtzclaw	1357	478	.00 13,500	Greer Lot 4 Buncumbe St.
17247 Jan. 6, 1976	"	"	"	"	William Donald	1357	481	.00 29,700	O'Neal St. Lot 24 w/whym court
17946 Jan. 14, 1976	"	"	"	"	Richard Dean Howard	1357	986	.00 34,200	acres, Chick Sggs. St. Lot 21 Wilson Dr. Bonaire
17946 Jan. 14, 1976	"	"	"	"	Helen C. Alexander	1357	989	.00 1,100	Highpt. near Greer Lot 6 "W. Dennis Smith
19698 Feb. 2, 1976	"	"	"	"	Mickey D. Stepp, et al	1359	444	.00 17,500	Valleyhaven acres, O'Neal St. Lot 57 Valley creek Dr. Sec. 4
19788 Feb. 4, 1976	"	"	"	"	Frances A. Stewart	1359	636	.00 30,000	0.69 acc. Patton Rd. (also Indian Lacey path Rd.) N. West Bates St.
"	"	"	"	"	" " "	1359	636		
20944 Feb. 18, 1976	"	"	"	"	Olin D. Carter, et al	Deed bk 1031	732		On only. see Rembk 1188 pg. 604 partial Release 0976 Joe Cherry Lane
21407 Feb. 24, 1976	"	"	"	"	Walter W. Halldemith	1360	855	.00 50,100	Dr. + Airport Rd. Lot = 0.65 acc. Car. McFisich
22088 Mar. 2, 1976	"	"	"	"	George Edward Bailey	1361	423	.00 15,000	On St. "Arendale" Mandolin Lot 74 on Fairfield Dr. + Bon
23136 Mar. 12, 1976	"	"	"	"	Woodrow Wilson Jones, Jr.	1362	279	.00 26,000	ld. O'Neal St. Lot = 2.25 acres m-c Elhaney
23136 Mar. 12, 1976	"	"	"	"	John W. Bridwell, Jr.	1362	282	.00 21,200	Lot 7 Brown Dr. O'Neal St.
24254 Mar. 24, 1976	"	"	"	"	William A. Sudduth	1363	188	.00 30,000	"Bonaire acres" Chick Sggs. St. Lot 22 Wilson Dr.

INDIRECT or MORTGAGEE Index to Real Estate Mortgages — Greenville County, S. C.

REG. U. S. PAT. OFFICE *Chas. McCatt* County Indexes Since 1888 An Identifying Trade Mark

Open at Proper Tab according to First Letter or Letters of Name and refer to Buff Sub-Index sheet for page reference.

COTT FAMILY NAME INDEX No. 75 © 1949
MADE BY THE COTT INDEX COMPANY, COLUMBUS, OHIO
SOLD BY WALKER, EVANS & COGSWELL CO., CHARLESTON, S. C.

FILE NUMBER DATE OF RECORD	MORTGAGEES FAMILY NAMES	GIVEN NAMES ABCDEFGHIJ	GIVEN NAMES JKLMNO	GIVEN NAMES PQRSTUWXYZ	MORTGAGORS	BOOK	PAGE	Amount	BRIEF DESCRIPTION, LOCATION, ETC. (Not Warranted)
26549 Apr. 15, 1974	Woodruff	Federal S	α L Assn.		<i>Cooper</i> Mary Melissa A. ~	1364	953	50,000	Lot = 9.83 ac. County Ell. Austin Sp. also lot # 14.94 ac. S.C. Hwy #14, Austin Sp.
"	"	"	"		" " "	1364	953		Endless Dr. Chick Spg. Sp.
26549 Apr. 15, 1974	"	"	"		Ralph Gerald Hambell	1364	956	16,800	Lot 19 Car. Magnolia ave +
27418 Apr. 27, 1976	"	"	"		James E. Campbell	1364	5	13,500	3.74 ac. Lenoir's Howard
27112 Apr. 27, 1976	"	"	"		Joseph L. Miller	1361	813	17,400	Lot 1, Sunset Dr. Dunbar
27112 Apr. 27, 1976	"	"	"		Alvin L. Camp	1361	814	17,400	Lot 2, Sunset Dr. Dunbar
30485 May 25, 1976	"	"	"		Neely's, Inc.	1368	741	32,500	Lot 21 + pt. lot 27 Sunset Dr. +
30485 May 25, 1976	"	"	"		James J. Gregory	1368	777	20,500	Lot 21 + pt. lot 27 Sunset Dr. +
30485 Apr. 25, 1976	"	"	"		Ronald Hugh Watson	1369	502	10,300	Lot = 2.11 ac. Seama Rd.
"	"	"	"		" " "	1369	502		Lot + pt. State Hwy. 2-4-196
"	"	"	"		" " "	1369	502		Lot + pt. State Hwy. 2-4-196
"	"	"	"		" " "	1369	502		Lot + pt. State Hwy. 2-4-196
30485 May 25, 1976	"	"	"		James C. Howard	1369	513	8,700	Lots 8, 9 + pt. Seama Rd.
31923 Jun. 8, 1976	"	"	"		Norman C. Deal	1369	621	35,000	Lot 9 Brynton Dr. Brynton
32604 Jun. 15, 1976	"	"	"		Dane South Brown	1370	247	24,100	Tract 2, H. Sp.
32604 Jun. 15, 1976	"	"	"		Larry R. Luke	1370	304	37,300	Lot 21 + pt. lot 23 Sunset Dr.
32604 Jun. 15, 1976	"	"	"		Benjamin J. Jones	1370	307	17,500	Lot 15 Wilson Dr. Seama

INDIRECT or MORTGAGEE Index to Real Estate Mortgages — Greenville County, S. C.

REG. U. S. PAT. OFFICE *Chas McCott* County Indexes Since 1888 An Identifying Trade Mark

 Open at Proper Tab according to First Letter or Letters of Name and refer to Buff Sub-Index sheet for page reference.


COTT FAMILY NAME INDEX No. 75 © 1949
MADE BY THE COTT INDEX COMPANY, COLUMBUS, OHIO
SOLD BY WALKER, EVANS & COGSWELL CO., CHARLESTON, S.C.

(C)

FILE NUMBER DATE OF RECORD	MORTGAGEES FAMILY NAMES	GIVEN NAMES ABCDEFGHIJ	GIVEN NAMES JKLMNO	GIVEN NAMES PQRSTUVWXYZ	MORTGAGORS	BOOK	PAGE	Amount	BRIEF DESCRIPTION, LOCATION, ETC. (Not Warranted)
2740 Jul. 28, 1976	Woodruff	Federal S	& L Assn.		David J. Spearman, <i>etal</i>	1373	895	.00 29,000	Darison Rd. Lot 4 Cor. Stokes Rd. & Knollwood Hgts.
3418 Aug. 4, 1976	"	"	"	"	William H. Barbour	1374	504	.00 36,000	Lot 53 Wellington Dr., Spp. 31.
4212 Aug. 12, 1976	"	"	"	"	Cecil W. McCliman	1375	246	.00 20,000	Pl. lot 4 Jason St. Chick ave. Chick Spp. 31. Greer
5107 Aug. 23, 1976	"	"	"	"	Clarence Robert Brown	1376	19	.00 16,000	Lot 25 Cor. Parker Rd & Carolina
5107 Aug. 23, 1976	"	"	"	"	Larry Ray Skinner	1376	23	.00 26,000	Lot 31 Cinderella Lane Fl. Inn 31.
5778 Aug. 30, 1976	"	"	"	"	Charles J. Kennett	1376	542	.00 24,400	Lot. N. Main St. Fl. Inn
6791 Sept. 7, 1976	"	"	"	"	Neely's, Inc.	1377	362	.00 30,000	Lot 32 Howland Dell Creek Rd.
6780 Sept. 7, 1976	"	"	"	"	Larry Robert Stephens	1377	371	.00 15,000	Lot = 1.13 acc. Rocky
6927 Sept. 10, 1976	"	"	"	"	Clifford Gary Holloway	1377	519	.00 11,200	Lot 39 Cor. Valley Creek Dr. & Sail Ave. Sec. II "Valley Home Acres - 8 Acre 3/4.
7733 Sept. 20, 1976	"	"	"	"	Larry R. Leahuff, <i>etal</i>	1378	179	.00 16,000	Lot wood Dr. Chick Spp. 31.
9701 Oct. 8, 1976	"	"	"	"	Earl E. Floyd, <i>etal</i>	1380	23	.00 4,100	Chick Spp. 31. Lots 75 & 76 Clark ave., "Chick Springs" near Taylors
10942 Oct. 20, 1976	"	"	"	"	Elmer S. Wilson <i>Bridwell</i>	1380	907	.00 20,000	Lot 60 Darby Ct., Sec. 3
10942 Oct. 20, 1976	"	"	"	"	Raymond Eddie <i>etal</i>	1380	911	.00 20,900	Lot 5 Dill ave. near Greer
10942 Oct. 20, 1976	"	"	"	"	Ronald Louis Kennedy	1380	915	.00 35,000	"James town Estn." Sec. 2 near Greer Lot 32 Williamsburg Dr., Greystone acres
12109 Nov. 2, 1976	"	"	"	"	Norman C. Deal, <i>etal</i>	1382	57	.00 45,000	Lot 9 Greystone Dr.,

INDIRECT or MORTGAGEE Index to Real Estate Mortgages — Greenville County, S. C.

REG. U. S. PAT. OFFICE *Chas McCott* County Indexes Since 1888 An Identifying Trade Mark


 Open at Proper Tab according to First Letter or Letters of Name and refer to Buff Sub-Index sheet for page reference.

COTT FAMILY NAME INDEX No. 75 © 1949
MADE BY THE COTT INDEX COMPANY, COLUMBUS, OHIO
SOLD BY WALKER, EVANS & COGSWELL CO., CHARLESTON, S.C.

FILE NUMBER DATE OF RECORD	MORTGAGEES FAMILY NAMES	GIVEN NAMES ABCDEFGHIJ	GIVEN NAMES KLMNO	GIVEN NAMES PQRSTUVWXYZ	MORTGAGORS	BOOK	PAGE	Amount	BRIEF DESCRIPTION, LOCATION, ETC. (Not Warranted)
12398 Nov. 4, 1976	Woodruff	Federal S & L Assn.			Louis O'Neal Wallengren	1382	203	.00 20,000	Umberland Dr. "Woburn Ct." O'Neal St. Lot 17 Cor. State Hwy. 101 + area Chick Spg. St.
15204 Dec. 6, 1976	"	"	"	"	Donald R. Perry, et al	1384	591	.00 27,500	Lot 89 Gregory Dr., King
15204 Dec. 6, 1976	"	"	"	"	James P. Mulligan	1384	595	.00 14,500	Lot 1 Chick Spg. St.
16362 Dec. 17, 1976	"	"	"	"	Elmer S. Wilson	1385	475	.00 24,700	Lot 61 Bessie ave. Woodland Hpts. Chick Spg. St. also Pt. Tract 2 new cut Rd. Chick Spg. St.
"	"	"	"	"	" " "	1385	475		H. J. J. - J. J. J. - see Rem. Ch. 1018 pg. 641
18420 Jan. 10, 1977	"	"	"	"	Dorothy N. McLawhorn	1387	61		Release lot 61 Woodland Hpts. Chick Spg. St. - J. J. J. - see Rem. Ch. 1385 pg. 475
20421 Feb. 3, 1977	"	"	"	"	Ethel Campbell Vaughn vs Charles W. Davis	1388	511	.00 20,633	Lot Buncombe Co. Chick
20421 Feb. 3, 1977	"	"	"	"	Charles D. Davis, et al	1388	521	.00 32,500	Lot = 1.9+ aca. Chick Spg. St.
21318 Feb. 14, 1977	"	"	"	"	Elmer S. Wilson	1389	199	.00 28,000	Hpts. Chick Spg. St. Lot 61 Bessie ave. Woodland
21318 Feb. 14, 1977	"	"	"	"	Jesse Doyle Green	1389	203	.00 22,300	Sp. Sec. 3 Lot 60 Dobby Ct. Chick
21334 Feb. 14, 1977	"	"	"	"	Elmer S. Wilson	1389	238		Release lot 61 Woodland Hpts. Chick Spg. St. - J. J. J. - see Rem. Ch. 1385 pg. 475
"	"	"	"	"	" " "	1389	238		"James Town Est." Sec. 2
21994 Feb. 24, 1977	"	"	"	"	Richard W. Hoop, et al	1389	718	.00 43,000	Lot 37 Magnolia Dr.
21994 Feb. 24, 1977	"	"	"	"	James P. Mulligan, et al	1389	722	.00 13,990	Lot 1 Lee Ct. Woodland
24234 Mar. 15, 1977	"	"	"	"	Elmer S. Wilson	1391	693	.00 8,000	Chick Spg. St. Lot 1 Trade St. Green
24234 Mar. 15, 1977	"	"	"	"	Jack Lowell Hollifield	1391	697	.00 20,000	Hpts. Chick Spg. St. Lot 29 Buddy ave. Woodland

INDIRECT or MORTGAGEE Index to Real Estate Mortgages — Greenville County, S. C.

REG. U. S. PAT. OFFICE *Chas McCott* County Indexes Since 1888 An Identifying Trade Mark

 Open at Proper Tab according to First Letter or Letters of Name and refer to Buff Sub-Index sheet for page reference.

COTT FAMILY NAME INDEX No. 75 © 1949
MADE BY THE COTT INDEX COMPANY, COLUMBUS, OHIO
SOLD BY WALKER, EVANS & COGSWELL CO., CHARLESTON, S. C.

(D)

FILE NUMBER DATE OF RECORD	MORTGAGEES FAMILY NAMES	GIVEN NAMES ABCDEFGHIJ	GIVEN NAMES KLMNO	GIVEN NAMES PQRSTUVWXYZ	MORTGAGORS	BOOK	PAGE	Amount	BRIEF DESCRIPTION, LOCATION, ETC. (Not Warranted)
24234 Mar. 15 1977	Woodruff	Federal S	& L Assn.		Jeddy D. Wilson, etal	1391	701	.00 24,500	Heathwood, Chick Spg. Sp. Lot 49 Whitman Dr.
26277 Apr. 4, 1977	"	"	"		Niles L. Caldwell, Jr. etal	1393	641	.00 49,000	Queen Vista, also Prop. Spathy City Lots 4 & 5 mayflower St.
26277 Apr. 4, 1977	"	"	"		Harry Lee Foreman	1393	754	.00 10,000	Chick Spg. Sp. Lot 3 woodland Dr.
27359 Apr. 13, 1977	"	"	"		Lidy marsh, etal	1394	524	.00 13,500	(Robinson St.) Deer mill village Lot 60 Connecticut ave.
28465 Apr. 22, 1977	"	"	"		J. D. Robinson	1395	286	.00 3,800	Sp. Sp. Lot 7 wood St., Chick
29051 Apr. 28, 1977	"	"	"		Jack Finch	1395	923	.00 22,500	Chick Spg. Sp. Lot, Bushy creek rd.
30274 May 9, 1977	"	"	"		Michael J. Barnes	1397	13	.00 11,500	Westmoreland Cr. Chick Spg. Sp. then Lots 9 & 10 W. Arlington ave.
30274 May 9, 1977	"	"	"		J. Earl Waldrop, etal	1397	17	.00 16,000	Lot, County Rd.
3176 May 17, 1977	"	"	"		Samuel Edward Mathis	1397	801	.00 30,900	woodland Hpts. Chick Spring Sp. Part lot 61 Bessie Ave.
32505 May 27, 1977	"	"	"		James J. Fuller, etal	1399	83	.00 14,000	Lot, Hwy. #135 Oreal Sp.
34733 Jun. 15, 1977	"	"	"		Niles L. Caldwell, Jr. (aka Eugene J. anders, Jr.)	1401	103	.00 89,500	Queen Vista, also Prop. Spathy City Lots 4 & 5 mayflower St.
35865 Jun. 24, 1977	"	"	"		Eugene J. anders, etal	1402	172	.00 20,000	101 Oreal Sp. Lot 2 = 1.06 acs. S.C. Hwy.
35865 Jun. 24, 1977	"	"	"		Bennie W. Pierce (aka Belle B. Lunion, Jr.)	1402	176	.00 21,000	Beenes Subd., austin Sp. Lot 17 Cary ave., B.F.
742 Jul. 8, 1977	"	"	"		Belle B. Lunion, etal	1403	463	.00 4,500	Lot 180, Cor. Oule St. & Pennsylvania ave., Deer
" "	"	"	"		" " " "	1403	463	.00	mill Village, Deer
2897 Jul. 27, 1977	"	"	"		Elmer J. Wilson	1405	243	.00 30,000	(Buncombe Rd.) Chick Spg. Sp. Lot, S.C. Hwy. #5-136

INDIRECT or MORTGAGEE Index to Real Estate Mortgages — Greenville County, S. C.

REG. U. S. PAT. OFFICE *Cott* County Indexes Since 1888 An Identifying Trade Mark

Open at Proper Tab according to First Letter or Letters of Name and refer to Buff Sub-Index sheet for page reference.

COTT FAMILY NAME INDEX No. 75 © 1949
MADE BY THE COTT INDEX COMPANY, COLUMBUS, OHIO
SOLD BY WALKER, EVANS & COGSWELL CO., CHARLESTON, S.C.

FILE NUMBER DATE OF RECORD	MORTGAGEES FAMILY NAMES	GIVEN NAMES ABCDEFGHIJ	GIVEN NAMES JKLMNO	GIVEN NAMES PQRSTUVWXYZ	MORTGAGORS	BOOK	PAGE	Amount	BRIEF DESCRIPTION, LOCATION, ETC. (Not Warranted)
3968 aug. 5, 1977	Woodruff	Federal S & L Assn.			Joseph N. Malone, <i>etal</i>	1424	322	.00 20,000	Lot 72 near Dr. Lilly Dr. "Henthorn"
4467 aug. 19, 1977	"	"	"	"	Aaron J. Campbell	1424	187	.00 21,600	Lot 16 on E. Lee Rd. & Bedford Whitman Way, near rights. allei.
4900 aug. 12, 1977	"	"	"	"	Donald J. McCall, <i>etal</i>	1424	184	.00 20,000	Lot 21 on E. Lee Rd. & Bedford
5164 aug. 16, 1977	"	"	"	"	Ralph Owen Jackson, Jr. <i>etal</i>	1407	242	.00 25,200	Lot 17 on Dr. Hwy. Chick Spg. Sp.
6350 aug. 26, 1977	"	"	"	"	Robert A. Schwarz	1408	143	.00 17,000	Lot 15 on Dr. Fleming also lot = 2.1 sec. 0 near Sp.
6350 aug. 26, 1977	"	"	"	"	Fred J. King, <i>etal</i>	1408	147	.00 5,500	Lot = 3.25 sec. 0 near Comp. Rd. School Rd. 0 near Sp.
6350 aug. 26, 1977	"	"	"	"	Thomas R. Harris, <i>etal</i>	1408	151	.00 53,600	Lot = 3.12 sec. 0 near Comp. Rd. Water Sp. Smith
8271 Sep. 13, 1977	"	"	"	"	William Donald Davis	1457	773	.00 29,700	Lot 401 Westwood, Sec. 12 Hwy. 101
10120 Sep. 29, 1977	"	"	"	"	Clinton A. Williams	1411	460	.00 20,000	Lot 15 on Hwy. 101
12036 Oct. 17, 1977	"	"	"	"	B. B. Parker	1413	105	.00 20,000	Lot 3, Roca Vista Hwy. 101 near Grant Sp.
12270 Oct. 19, 1977	"	"	"	"	James F. Ford	1413	294	.00 15,000	Lot 100, Augusta Road.
13445 Oct. 31, 1977	"	"	"	"	Martin Lewis Nichols	1414	456	.00 18,700	Lot 2 Henderson Cr. Hwy. 101
13445 Oct. 31, 1977	"	"	"	"	Fred J. King, <i>etal</i>	1414	420	.00 7,100	2 lots 0 near Comp. Rd.
13445 Oct. 31, 1977	"	"	"	"	Santabelle Martin Smith	1414	444	.00 22,000	6.20 sec. 0 near Hwy. 101
14402 Nov. 8, 1977	"	"	"	"	Elmer J. Wilson	1415	308	.00 16,000	these Lot 75 Westwoodland Cr.
14705 Nov. 10, 1977	"	"	"	"	Emmette E. Talbert, <i>etal</i>	1415	527	.00 43,000	Hwy. 101 also ext. in strip Lot 687 Hudson Rd. Chick

INDIRECT or MORTGAGEE Index to Real Estate Mortgages — Greenville County, S. C.

REG. U. S. PAT. OFFICE *Chas. McClellan* County Indexes Since 1888 An Identifying Trade Mark

☞ Open at Proper Tab according to First Letter or Letters of Name and refer to Buff Sub-Index sheet for page reference.

COTT FAMILY NAME INDEX No. 75 © 1949
MADE BY THE COTT INDEX COMPANY, COLUMBUS, OHIO
SOLD BY WALKER, EVANS & COGSWELL CO., CHARLESTON, S.C.

(E)

FILE NUMBER	MORTGAGEES	GIVEN NAMES	GIVEN NAMES	GIVEN NAMES	MORTGAGORS	BOOK	PAGE	Amount	BRIEF DESCRIPTION, LOCATION, ETC. (Not Warranted)
DATE OF RECORD	FAMILY NAMES	ABCDEFGHIH	IJKLMNO	PQRSTUVWXYZ					
15925								.50	
Nov. 22, 1977	Woodruff	Federal S	& L Assn.		Olin D. Carter, et al	1416	585	22,500	4 ac. oneal rd., oneal sp.
18231								.00	sp. sp.
Dec. 15, 1977	"	"	"		Elmer J. Wilson	1418	698	34,600	Lot 3 Belton St., Chick
18231					III, et al			.00	sp. sp.
Dec. 15, 1977	"	"	"		Mellull Morgan Norton	1418	702	38,400	Lot 19 Sunset Dr., Chick
20735								.00	"Pal Crest" Duille sp.
Jan. 11, 1977	"	"	"		William A. Dilling	1420	775	18,400	Lot 28 Templewood Dr.
21673								.00	(Suncombe Rd) Chick sp. sp.
Jan. 20, 1978	"	"	"		Nichy Ronald Holloway	1421	506	37,300	Lot 14 S.C. Hwy. 5-136
21673								.00	Chick sp. sp.
Jan. 22, 1979	"	"	"		Elmer J. Wilson	1421	510	34,600	Lot 2 Belton St., near
23159								.00	(Gallenger Rd.) O'Neal sp.
Feb. 6, 1978	"	"	"		Perry D. Houston, et al	1422	694	20,000	Lot C.C. Camp Rd.
24324								.00	(Adams St.)
Feb. 17, 1978	"	"	"		Thomas Murtin Allison	1423	686	14,000	St. lot Stewart St.
25827					Burdette			.00	Duille
Mar. 6, 1978	"	"	"		Fontanelle Austin	1425	112	23,100	1.20 ac. Pondrosa Dr.
26387								.00	et al
Mar. 9, 1978	"	"	"		Gary George Gosnell	1425	387	30,300	1.24 ac. Townsville
26783								.00	
Mar. 14, 1978	"	"	"		Merrill J. Hawkins	1425	909	28,400	Lot 10 "Lander Rosa" O'Neal sp.
29533					(a/k/a Joe Wade Carroll)			.00	Chick sp. sp.
Apr. 6, 1978	"	"	"		Joe Carroll	1428	187	9,000	Lot 19 Suncombe Rd.
31213								.00	area sec. 4 O'Neal sp.
Apr. 21, 1978	"	"	"		Charles W. Davis, Jr.	1429	685	32,000	Lot 68 Hail ave. Valleyhamon
32452								.00	View sp. Chick sp. sp.
May 2, 1978	"	"	"		Richard J. Robbins	1430	696	28,500	Lot 889 Welcome ave. Lake
32452					et al			.00	wood A. Chick sp. sp.
May 2, 1978	"	"	"		John Aaron Mitchem	1430	700	19,950	Lot 1 Cor. S.C. Hwy. 148
32435								.00	sp. sec. 7 Mauldin
May 2, 1978	"	"	"		Ronald D. Dillard, et al	1430	752	36,000	Lot 66 Bridge Rd. Valley

INDIRECT or MORTGAGEE Index to Real Estate Mortgages — Greenville County, S. C.

REG. U. S. PAT. OFFICE *Chas McCott* County Indexes Since 1888 An Identifying Trade Mark

Open at Proper Tab according to First Letter or Letters of Name and refer to Buff Sub-Index sheet for page reference.

COTT FAMILY NAME INDEX No. 75 © 1949
MADE BY THE COTT INDEX COMPANY, COLUMBUS, OHIO
SOLD BY WALKER, EVANS & COGSWELL CO., CHARLESTON, S.C.

FILE NUMBER DATE OF RECORD	MORTGAGEES FAMILY NAMES	GIVEN NAMES ABCDEFGHIJ	GIVEN NAMES JKLMNO	GIVEN NAMES PQRSTUVWXYZ	MORTGAGORS	BOOK	PAGE	Amount	BRIEF DESCRIPTION, LOCATION, ETC. (Not Warranted)
34231 May 17, 1978	Woodruff	Federal S & L Assn.			<i>et al</i> James M. Hattgelow, II	1432	261	34,000	"Brookwood" Lot 51 Ridgecrest Cr.
35833 May 31, 1978	"	"	"	"	<i>et al</i> Mart Eric McAlue	1433	844	14,800	5' x 12' x 13' Hwy. 14 Lot 12 & 13
37484 Jun. 14, 1978	"	"	"	"	<i>et al</i> William Jeff Flynn	1435	37	12,000	Lot 25 Green mill 2 Village "Lainetta" S. Miller
38863 Jun. 24, 1978	"	"	"	"	<i>et al</i> Dennis C. Varner	1436	197	49,500	Lot 270 S. Almond Dr. Sec. 1
583 Jul. 7, 1978	"	"	"	"	<i>et al</i> Donald W. Harris	1437	502	14,300	Joylors Buckingham Sub. Sec. 1 Lot 19 Center & Waldrop St.
2971 Jul. 28, 1978	"	"	"	"	<i>et al</i> Bobby Lee Cox	1439	501	35,000	5 (2.27 ac.) "S. Heath Est." Sec. 3 Lot 7 (1.92 ac.) Hwy. 171, Lot
3237 Jul. 31, 1978	"	"	"	"	<i>et al</i> William Michel	1439	780	37,900	Chick Sp. 4 Lot 14 Kessler Dr. "Brookhaven"
4993 Aug. 15, 1978	"	"	"	"	<i>et al</i> William J. Hurlston	1441	302	32,950	"Edwards Forest" Lot 11 Valley Rd.
6723 Aug. 30, 1978	"	"	"	"	<i>et al</i> Raymond Gary Smith	1442	712	18,000	"Wolman et." O'Neal Sp. Lot 13 Cumberland Dr.
6723 Aug. 30, 1978	"	"	"	"	<i>et al</i> Jesse Dean Farmer	1442	710	19,500	Lot 2 = 1.93 acs. Linn Rd. "Deer Run" Sec. 2, South Sp.
7396 Aug. 30, 1978	"	"	"	"	<i>et al</i> Richard Thomas Phelps	1442	720	25,600	Lot 48 W. Wingate Rd. Butler Sp.
8599 Sep. 6, 1978	"	"	"	"	<i>et al</i> William A. Dilling	1443	402	20,000	2.49 acs. Maxwell Cr. Chick Sp. 20
8111 Sep. 12, 1978	"	"	"	"	<i>et al</i> Michael B. Henderson	1443	991	40,400	Lot Bramlet Rd. By Deed 14. By Mtg. see film Ch. 893 pg. 83
8848 Sep. 18, 1978	"	"	"	"	<i>et al</i> William Dendy Owens Jr.	1087	202		Relinquish lot Bramlet Rd. Chick Sp. 20 Butler Sp.
8848 Sep. 18, 1978	"	"	"	"	<i>et al</i> Franklin D.R. Steading	1444	460	14,500	7.39 acs. Circle Rd.
8348 Sep. 18, 1978	"	"	"	"	<i>et al</i> Betty S. Jones	1444	467	11,200	Lot, Poplar Dr. Sec. 1

INDIRECT or MORTGAGEE Index to Real Estate Mortgages -- Greenville County, S. C.

Open at Proper Tab according to First Letter or Letters of Name and refer to Buff Sub-Index sheet for page reference.

KEYS PRINTING CO.

(7)

FILE NUMBER DATE OF RECORD	MORTGAGEES FAMILY NAMES	GIVEN NAMES ABCDEFGHIJ	GIVEN NAMES JKLMNO	GIVEN NAMES PQRSTUVWXYZ	MORTGAGORS	BOOK	PAGE	AMOUNT	BRIEF DESCRIPTION, LOCATION, ETC. (NOT WARRANTED)
10611 Sep. 28, 1978	Woodruff	Federal S	& L Assn.		<i>etal</i> Jack H. Plumley	1445	605	18,000	Wallephauer, O'Neal Sp. Lot 24 Haven Dr., sec-1
10567 Oct 3 1978	"	"	"		Ralph D. Palson <i>etal</i>	1446	169	40,000	Brookwood - Chick Lpg. 2p. Lot 16 Brookwood Dr.
12207 Oct. 18, 1978	"	"	"		<i>etal</i> John Robert Beatty	1447	498	45,000	see plant "KFF" p. III 3 Lot 113 Holly Park Lane "Holly"
12993 Oct. 26, 1978	"	"	"		Rufus Phipps, <i>etal</i>	1448	293	27,500	Lot 58 Pinehurst Dr. "Cedar Terrace" Lpg. 2p.
14782 Nov. 13, 1978	"	"	"		<i>etal</i> Mala Thompson	1450	96	3,100	Lot 3 Lincoln Rd. Chick Butler & also lot
15652 Nov. 20, 1978	"	"	"		<i>etal</i> Dewey A. Whitaker Jr.	1450	802	7,900	0.8 ac. Bennett's Budge Rd.
15652 Nov. 29, 1978	"	"	"		<i>etal</i> Eugene Forrest Anderson	1450	806	27,500	1.35 ac. county rd. O'Neal Sp.
18840 Dec. 21, 1978	"	"	"		<i>etal</i> Bobby R. Young (Benny W. Salcedo)	1453	654	25,000	Lot 2, 1.06 ac. Hwy. 101 (2 Hwy. 277) Highland Sp.
19787 Jan. 4, 1979	"	"	"		<i>etal</i> Genny Woodrow Salcedo	1454	342	30,000	Lot 3 (5 ac.) Jordan Rd.
19787 Jan. 4, 1979	"	"	"		<i>etal</i> Leonard W. Miller	1454	346	20,000	Lot, Tucker Rd.
25567 Mar. 7, 1979	"	"	"		<i>etal</i> Elmer S. Wilson, Inc.	1459	206	32,000	Lot 3 Elcon Dr.
25567 Mar. 7, 1979	"	"	"		<i>etal</i> Elmer S. Wilson, Inc.	1459	209	36,000	Lot 4 Elcon Dr. (Mt. Lebanon Church Rd.)
27376 Mar. 23, 1979	"	"	"		<i>etal</i> Richard A. Justice	1460	662	32,000	1.0 acre Rd. - 23. 278 Chick Spg. Sp.
28808 Apr. 5, 1979	"	"	"		<i>etal</i> James A. Howell	1462	136	8,200	Lot 18 Lee Cr., Maple Spg.
28808 Apr. 5, 1979	"	"	"		<i>etal</i> R. Leonard Mullinax	1462	140	6,000	O'Neal Sp. Lot, Old McElhoney Rd.
313492 May 16, 1979	"	"	"		<i>etal</i> Maynard Andrew Greene	1466	707	33,000	Lot 44 Union Rd. Bump's Hills Chick Spg. Lots 75 & 74 Cor. Chestnut and

INDIRECT or MORTGAGEE Index to Real Estate Mortgages - Greenville County, S. C.

Open at Proper Tab according to First Letter or Letters of Name and refer to Buff Sub-Index sheet for page reference.

KEYS PRINTING CO.

FILE NUMBER DATE OF RECORD	MORTGAGEES FAMILY NAMES	GIVEN NAMES ABCDEFGH	GIVEN NAMES IJKLMNO	GIVEN NAMES PQRSTUWXYZ	MORTGAGORS	BOOK	PAGE	AMOUNT	BRIEF DESCRIPTION, LOCATION, ETC. (NOT WARRANTED)
35965 Jan. 5 1979	Woodruff	Federal	\$ & L Assn.		<i>etal</i> Robert N. Schwartz	1469	230	22,500	Flaming Crags. Chick Spg. Rd Lot 15 Drayton ave.
35957 Jan. 5 1979	"	"	"	"	Gregory W. Hall	1469	236	32,800	Lot 1 Chick Spg. Rd.
37853 Jan. 21 1979	"	"	"	"	William R. Staggs	1470	885	30,000	Lot 18 = 6.29 aces. Oneal
345 Jul. 3 1979	"	"	"	"	William R. Staggs	Re-Record 1472	378	30,000	Foreign. mtg. see R & M Bk. 1470 Pg. 885. Lot 18 = 6.29 aces
345 Jul. 3 1979	"	"	"	"	"	Re-Record 1472	378		Oneal Sp.
1907 Jul. 17 1979	"	"	"	"	Alger L. Cannon	1473	802	40,000	Chapel Hill. Chick Spg. Rd. Lots 78179 Jumbledwood garage
4267 Aug. 3 1979	"	"	"	"	Nan narrow Reese	1475	906	38,700	1.62 aces. Spartanburg Rd.
4267 Aug. 3 1979	"	"	"	"	Nan narrow Reese	1475	910	38,700	1.41 aces. Spartan Rd. 276, Bates Sp.
8102 Sept. 6 1979	"	"	"	"	Frances H. Stewart	1479	802	46,000	Lots 66, 67 & 70 US Hwy. 20 mtg. see R & M Bk. 1249 pg. 702
8151 Sept. 6 1979	"	"	"	"	James William Williams	1479	913		Reliance lot 11 Dan St - Chick Spg. Rd mill village
9662 Sept. 20 1979	"	"	"	"	Giles B. Rumion	1481	480	10,800	Lot 14 Hallie St., Greer
9660 Sept. 20 1979	"	"	"	"	Abby Lee Cox	1481	487	54,000	Dixieville Eats. sec-2 Lots 415 Hwy. 171
11739 Oct. 8 1979	"	"	"	"	James M. Readmull	1483	506	26,400	Lot 11 Ridgeway Sp.
13864 Oct. 25 1979	"	"	"	"	Charles E. Hinkle	1485	748	5,700	8 near Sp Lot 12 + pt. lot 11 Hwy. 101
17240 Nov. 21 1979	"	"	"	"	Robert C. Burnside	1489	14	32,000	Butler Sp. 4.053 aces. Smith - Niles Rd.
19304 Dec. 12 1979	"	"	"	"	Michell Hugh Brown	1491	36	25,000	1.7 aces. Hwy. 101

INDIRECT or MORTGAGEE Index to Real Estate Mortgages -- Greenville County, S. C.

Open at Proper Tab according to First Letter or Letters of Name and refer to Buff Sub-Index sheet for page reference.

KEYS PRINTING CO.

(H)

FILE NUMBER DATE OF RECORD	MORTGAGEES FAMILY NAMES	GIVEN NAMES ABCDEFGH	GIVEN NAMES IJKLMNO	GIVEN NAMES PQRSTUVWXYZ	MORTGAGORS	BOOK	PAGE	AMOUNT	BRIEF DESCRIPTION, LOCATION, ETC. (NOT WARRANTED)
23362 Jan. 30, 1980	Woodruff	Federal S	& L Assn		B. B. Parks	1494	420	25,300 ^{.00}	Lot 3 Roca Vista 2nd mtg. - see Rem. Pt. 1343 pg. 190
25015 Feb. 19, 1980	"	"	"	"	Maxie Wood ^{et al} Garrett ^{me.}	Deer Beach	1120	750	Relinquish 1 acre @ Neal Sp. Est.
26895 Mar. 11, 1980	"	"	"	"	Elmer J. Wilson,		1497	721	44,000 ^{.00} Lot 6 Elson Dr., El-see
27502 Mar. 17, 1980	"	"	"	"	D. Allen West		1498	140	50,000 ^{.00} Sta. Creek Lot A, Cor. Church & North
29244 Apr. 2, 1980	"	"	"	"	J. Earl Waldrop, ^{et al} ^{et al}		1494	783	20,500 ^{.00} Lot, Hwy. 14 Rd., O'Neal Sp.
32533 May 7, 1980	"	"	"	"	Thomas R. Norris		1502	600	65,000 ^{.00} 3.12 acs. Old ansel school B' st.
34036 May 23, 1980	"	"	"	"	Max C. Willis, ^{et al} ^{et al}		1503	850	19,000 ^{.00} Lot 12 Woodside Mills Chick Sp. Sp.
35332 Jun. 10, 1980	"	"	"	"	Bobby Joe Harrison		1504	959	6,700 ^{.00} Pt. lot 16 Line St. Extn.
3566 June 13, 1980	"	"	"	"	Bobby Lee Cox, ^{et al} ^{et al}		1505	210	35,000 ^{.00} 5 Acre. Dr. Elphage Rd. & Clatsone. Brookblum
647 July 9, 1980	"	"	"	"	Thomas Harold Blackwell		1507	232	25,000 ^{.00} Lots 62, 63, 64, Cor. Wood rd. Belmont Hgh. sec. 1
3800 Aug. 8, 1980	"	"	"	"	Michael Eugene Hand		1510	338	45,000 ^{.00} Lot 434 St. lot 42 Jaylor rd. Village, Chick Sp. Sp.
4608 Aug. 15, 1980	"	"	"	"	David B. West ^{Winkham}		1511	421	12,000 ^{.00} Lot 121 Beer St., Beer mill Clark manor
4971 Aug. 19, 1980	"	"	"	"	Steven Darnis ^{me}		1511	724	66,800 ^{.00} Lots 9110 Herald Dr. acres
6293 Aug. 29, 1980	"	"	"	"	Elmer J. Wilson		1513	332	40,500 ^{.00} Lot 5 Inyon St., Wilson Wilson acre
6293 Aug. 29, 1980	"	"	"	"	Elmer J. Wilson		1513	336	41,400 ^{.00} Lot 12 Chestfield St. Brook Glenn Gardens
7599 Sep. 9, 1980	"	"	"	"	Robert R. Unger, ^{et al}		1515	114	18,000 ^{.00} Lot 96 Brook Glenn Rd.

INDIRECT or MORTGAGEE Index to Real Estate Mortgages - Greenville County, S. C.

Open at Proper Tab according to First Letter or Letters of Name and refer to Buff Sub-Index sheet for page reference.

KEYS PRINTING CO.

FILE NUMBER DATE OF RECORD	MORTGAGEES FAMILY NAMES	GIVEN NAMES ABCDEFGHIJ	GIVEN NAMES JKLMNO	GIVEN NAMES PQRSTUVWXYZ	MORTGAGORS	BOOK PAGE	AMOUNT	BRIEF DESCRIPTION, LOCATION, ETC. (NOT WARRANTED)
8284 Apr. 15, 1980 9663	Woodruff	Federal S	& L Assn.		D. Allen West	1515 833	50,000 ^{.00}	Lot A, Cor. N. & Church Sts. RD.
Apr. 22, 1980 9531	"	"	"		Mart Eric M ^{ee} lee	1517 76	36,700 ^{.00}	Lot 2 (1.44 acs.) Barton Plum Tree
Apr. 25, 1980 10061	"	"	"		Michael H. Bryant	1517 482	31,500 ^{.00}	Lot 2 Plum Tree Ct. North Lane, Del Norte, Sec. II
Sep. 30, 1980 10781	"	"	"		A. Gerald Stroud Bishop, Star	1518 202	42,000 ^{.00}	Lot 194 Waldley Rd. + Del St.
Oct. 6, 1980 10781	"	"	"		William Marshall	1519 333	17,000 ^{.00}	Lot, Jones Rd., Chick Spg.
Oct. 6, 1980 11413	"	"	"		Sally Lee Cox, Star	1519 365	70,000 ^{.00}	5 acs. m ^c Elhany Rd. Sec. IV
Oct. 10, 1980 11414	"	"	"		B. Raymond Peoples	1520 65	40,000 ^{.00}	Lot 146 Brentwood Way Martindale
Oct. 10, 1980 11343	"	"	"		William B. Nash (Andrea)	1520 69	36,500 ^{.00}	Lot 27 Douglas Dr.,
Oct. 10, 1980 11830	"	"	"		Andrea Puffett League (was Berta W. Handy)	1520 27	36,000 ^{.00}	Lot 7 Groundale Dr. Chick Spg. Rd.
Oct. 15, 1980 11883	"	"	"		Bertha S. Handy Zimmerman (was Berta S. Handy)	1520 523	20,500 ^{.00}	3 lots Joyce Rd. & Bruton Rd. In mtg. see Rembk. 1520 pp. 523
Oct. 15, 1980 14778	"	"	"		Bertha S. Handy Zimmerman m ^c Elhany, Star	1520 647	20,500 ^{.00}	Release Lot 3 Bruton Rd. Chick Spg. Rd. RD.
Nov. 12, 1980 14980	"	"	"		Larry Williams (formerly Bertha S. Handy)	1524 287	32,300 ^{.00}	Lot 16 Nammatt Bridge for mtg. see REM BK 1520 Pg. 523
Nov. 14, 1980 18036	"	"	"		Bertha S. Handy Zimmerman a. p. m. Star	1137 343	13,000 ^{.00}	Release lot Jones Rd. Chick Spg. Rd. Mill, sec. I
Dec. 16, 1980 19068	"	"	"		Ram Enterprises	1527 761	13,000 ^{.00}	Lot 92 Third rd. - Ac Oreal Rd.
Dec. 31, 1980 17730	"	"	"		Lewis O'neal Wallingrie	1528 788	5,000 ^{.00}	Lot 17 Cumberland Dr. Estates, Star
Jan. 7, 1981	"	"	"		Hinda Enrico Maggio	1529 712	42,000 ^{.00}	Lot 6 Elean Dr. & E. Rd.

INDIRECT or MORTGAGEE Index to Real Estate Mortgages — Greenville County, S. C.

7

KEYS PRINTING COMPANY, GREENVILLE, S. C.

Open at Proper Tab according to First Letter or Letters of Name and refer to Buff Sub-Index sheet for page reference.

(H)

FILE NUMBER DATE OF RECORD	MORTGAGEES FAMILY NAMES	GIVEN NAMES ABCDEFGHIJ	GIVEN NAMES JKLMNO	GIVEN NAMES PQRSTUVWXYZ	MORTGAGORS	BOOK	PAGE	Amount	BRIEF DESCRIPTION, LOCATION, ETC. (Not Warranted)
21253 Jan 23, 1981	Woodruff	Federal S & L Assn			Elmer J. Wilson, Inc.	1530	804	41,800	Lot 4 Wilson Ave.
24861 Mar 5, 1981	"	"	"	"	Nancy Lee Foreman, Inc	1534	333	10,000	Chick Spg. Sp. Lot 3 Woodland Pt.
25186 Mar 9, 1981	"	"	"	"	Thomas Wayne Morrow	1534	544	45,000	Lot 1 Hwy. 880
25658 Mar 13, 1981	"	"	"	"	Lynch E. Jackson	1535	183	19,000	Ch. Chick Spg. Sp. Lot 1 Cor. Hwy. 148 Wood
25669 Mar 13, 1981	"	"	"	"	Elmer J. Wilson, Inc	1535	177	39,500	Rd. Bonair ave. Chick Spg. Sp. Lot 3 Cor. West Rd. & Wolfe
25830 Mar 16, 1981	"	"	"	"	Dorell Lee Durham	1535	244	6,500	Chick Spg. Sp. Lot 48 Lake View Hgts.
27628 Apr 2, 1981	"	"	"	"	Byron V. Brown, Inc	1537	161	34,200	Lot 29 Wood Dr. Chick Spg.
27636 Apr 2, 1981	"	"	"	"	Willie R. White	Deed Book 1145	594		For mtg. see Rem Ch. 1347 p. 571 R. Lee Lot. Hwy. 253 & Hill Spg
28486 Apr 10, 1981	"	"	"	"	Nancy J. Joyner, Inc	1537	929	50,000	Super Chick Spg. 2 Lot 418 Lakeside Rd.
35170 June 19, 1981	"	"	"	"	Nancy P. Mefford, Inc	1544	606	44,800	Highland Spg. Lot 3 Jordan Rd.
35334 June 22, 1981	"	"	"	"	Robert Lee Taylor, Inc	1544	790	17,000	Oakcrest, sec. 1 Hillville Spg. Lot 28 Templewood Dr.
3779 Aug 11, 1981	"	"	"	"	Joseph N. Malone	1549	665	36,700	Est. sec. 5 Lot 42 Mark Dr., Lily
3779 Aug 11, 1981	"	"	"	"	Linda Kay V. Cantrell	1549	669	40,000	Bonair ave. Chick Spg. Sp. Lot 3 Cor. West & Wolfe Rd.
12685 Nov 24, 1981	"	"	"	"	(Wife Linda Kay V. Cantrell)	1558	361	5,300	Bonair ave. Chick Spg. Sp. Lot 3 Cor. West Rd. & Wolfe Rd.
12685 Nov 24, 1981	"	"	"	"	David Barry Sellers	1558	365	56,000	Rd. Oneal Spg. 3.12 ac. Old ansel school
12949 Nov 30, 1981	"	"	"	"	Willie R. White	1558	631	1	Mid Hwy. 253 Mid Release of Other Property

INDIRECT or MORTGAGEE Index to Real Estate Mortgages — Greenville County, S. C.


KEYS PRINTING COMPANY, GREENVILLE, S. C.

Open at Proper Tab according to First Letter or Letters of Name and refer to Buff Sub-Index sheet for page reference.

FILE NUMBER DATE OF RECORD	MORTGAGEES FAMILY NAMES	GIVEN NAMES ABCDEFGHIJ	GIVEN NAMES KLMNO	GIVEN NAMES PQRSTUVWXYZ	MORTGAGORS	BOOK	PAGE	Amount	BRIEF DESCRIPTION, LOCATION, ETC. (Not Warranted)
14398 Dec. 18, 1981	Woodruff	Federal S &	1 Assn		<i>etal</i> L. Randall Bentley <i>(wife Jean L. (E) Bentley)</i>	1560	75	13,500	Village House J.W. Lee mfg. Co. Lot 241 Hammett St. sec. 1
14827 Dec. 28, 1981	"	"	"		Jean L. Gordon	1560	560	25,600	1.68 acs. Camp. Rd. Oreal Beuca Hgts.
14916 Dec. 29, 1981	"	"	"		David J. McCall, <i>etal</i>	1560	703	5,100	Lot 21 Wardsview ave.
15726 Jan. 8, 1982	"	"	"		James Raymond Waldrop	1561	339	56,500	O'Neal Hgts. Lot Milford Church Rd.
16239 Jan. 19, 1982	"	"	"		A. L. Cannon	1561	688	10,000	Pinetree estate Lots 819 Wynette Way
17563 Feb. 5, 1982	"	"	"		Tom Morrow Reese	1562	996		Release Lien from Judgment Case # 81-8016 - for Mtg. see Rem. bk. 1425 pg. 910
18516 Feb. 17, 1982	"	"	"		James Raymond Waldrop	1563	899	64,500	Lot O'Neal Hgts. Tract Milford Church
18516 Mar. 17, 1982	"	"	"		Jeddy D. Wilson, <i>etal</i>	1563	703	10,000	Chick Spg. Hgts. Lot 49 Whitman Dr.
18455 Apr. 17, 1982	"	"	"		Jimmie C. Barnett, <i>etal</i>	Deed Book 1162	568		Mtg. see Rem. bk. 1091 pg. 50 Release Strip A - O'Neal Hgts. - for
18454 Apr. 17, 1982	"	"	"		W. Jennie Smith	Deed Book 1162	571		Mtg. see Rem. bk. 1237 pg. 542 Release Strip B - O'Neal Hgts. - for Jones Ave. 5'ville
19987 May 8, 1982	"	"	"		Group III associates	1565	346	22,500	St. lot 3 Cor. N. Maple st.
20694 May 16, 1982	"	"	"		Mary Melissa A. Cooper	Deed Book 1163	948		In Mtg. see REM Book 1364 pg. 953 Release 2.6 acs. Diller Creek Austin Hgts.
22007 Apr. 1, 1982	"	"	"		Patrick James Farmer, <i>etal</i>	1567	109	4,000	Chick Spg. Hgts. Lot 31 Lakeland Dr. Lakeland Hgts.
23033 Apr. 15, 1982	"	"	"		Roy R. Turner	1567	946	30,000	Charmont Ridge Piney mtn. St. Hall 15 View Hunt Dr.
25500 May 17, 1982	"	"	"		Bryson Blair's Inc.	1570	256	28,000	St. John Lot 70 Kings et.

INDIRECT or MORTGAGEE Index to Real Estate Mortgages — Greenville County, S. C.

KEYS PRINTING COMPANY, GREENVILLE, S. C.


 Open at Proper Tab according to First Letter or Letters of Name and refer to Buff Sub-Index sheet for page reference.

7
I

FILE NUMBER DATE OF RECORD	MORTGAGEES FAMILY NAMES	GIVEN NAMES ABCDEFGHIJ	GIVEN NAMES KLMNO	GIVEN NAMES PQRSTUVWXYZ	MORTGAGORS	BOOK	PAGE	Amount	BRIEF DESCRIPTION, LOCATION, ETC. (Not Warranted)
25506 May 17, 1982	Woodruff	Federal S	& L Assn.		Byers Bldg. Inc.	1570	259	28,000 ^{.00}	St. Ann Lot 93 Kings Ct.
26681 May 31, 1982	"	"	"		Robley Lee Cox	1571	482	28,800 ^{.00}	2.04 ac. McElhenny Chapel Rd. McElhenny Rd
26681 May 31, 1982	"	"	"		Kenneth Dean Hughes, et al.	1571	486	45,900 ^{.00}	1.07 ac. Cor. Milford Christie Dr. Child Spg. Rd.
27945 June 14, 1982	"	"	"		Janet K. Steffard	1572	553	17,500 ^{.00}	Lot 69 + 70 Cor. Pinewood Rd.
28179 June 16, 1982	"	"	"		Walter L. Polson	1572	879	6,000 ^{.00}	Rd. O'neal Sp.
28755 June 22, 1982	"	"	"		Del L. Horney, et al.	1573	370	19,000 ^{.00}	Lots 2, 3, 4, 5 + 10 Ansel School O'neal Sp.
28875 June 24, 1982	"	"	"		Crawford B. Cole, Jr. et al.	1573	609	23,000 ^{.00}	1 acre O'neal Sp.
588 July 8, 1982	"	"	"		Daniel C. Huggins	1574	723	21,000 ^{.00}	Lockwood Lot 22 Victory Dr.
1787 July 23, 1982	"	"	"		Maurin Bentley, et al.	1575	926	6,000 ^{.00}	Boxwood Loper King acc. Lot 5 Cor. Old Chick Spg. Rd. + ave. Victory - Monaghan G.
12794 Aug. 3, 1982	"	"	"		Clarence Robert Brown, et al.	1576	947	9,000 ^{.00}	Lot 25 Parker St. + Carolina + Hillcrest Dr. O'neal Sp.
3372 Aug. 10, 1982	"	"	"		James Ronald Arms	1577	534	20,000 ^{.00}	.83 acre Cor. State Hwy. 101 Highland Sp.
3372 Aug. 10, 1982	"	"	"		Dwightman Scott Good	1577	538	18,000 ^{.00}	1 acre Home Rd.
5821 Sep. 8, 1982	"	"	"		Millard Walls Rev. et al.	1579	992	20,000 ^{.00}	4.49 ac. O'neal Sp.
9612 Oct. 20, 1982	"	"	"		Lawrence S. Shelton, et al.	1583	565	17,800 ^{.00}	1.07 ac. Oak Grove Rd.
9590 Oct. 26, 1982	"	"	"		Condor Properties et al.	1583	573	35,000 ^{.00}	1.41 ac. Barton Rd.
10951 Nov. 4, 1982	"	"	"		S. Phillip Tinsley	1585	50	25,000 ^{.00}	2.27 ac. Dillard Rd.

INDIRECT or MORTGAGEE Index to Real Estate Mortgages - Greenville County, S. C.


KEYS PRINTING COMPANY, GREENVILLE, S. C.

Open at Proper Tab according to First Letter or Letters of Name and refer to Buff Sub-Index sheet for page reference.

FILE NUMBER DATE OF RECORD	MORTGAGEES FAMILY NAMES	GIVEN NAMES ABCDEFGHIJ	GIVEN NAMES JKLMNO	GIVEN NAMES PQRSTUVWXYZ	MORTGAGORS	BOOK	PAGE	Amount	BRIEF DESCRIPTION, LOCATION, ETC. (Not Warranted)
13744 Dec. 7, 1982	Woodruff	Federal	S & L Assn.		^{etc} Kenneth Dean Hughes	1588	220	45,900	+ McElhany Rd 1.07 acs. Cor. Milford Church
14527 Dec. 15, 1982	"	"	"		^{etc} Jerry Wayne Jackson	1589	67	5,000	Wilson acres Lot 5 Bryan St.
14668 Dec. 16, 1982	"	"	"		^{etc} Michael Lee Hudson	1589	198	37,000	Chief Spg. Sp. Lots 12, 13, 19 & 20
15877 Dec. 30, 1982	"	"	"		^{etc} Guendalyn M. A	1590	652	40,000	+ Clayborne Chief Spg. Sp. Lots 62, 63 & 64, Cor. Wood Dr.
16688 Jan. 7, 1983	"	"	"		^{etc} Eddie E. Jones	1591	265	15,000	Sidge Rd. 10.4 acs. Mc Kitterich
17285 Jan. 14, 1983	"	"	"		Larry L. Zuck. et al	1591	996		see Rem. bk. 1370 pg. 304 Subordination of mtg. - priority.
17532 Jan. 18, 1983	"	"	"		^{etc} J. Phillip Finley	1592	183	55,000	2.27 acs. Pillard Rd.
18260 Jan. 26, 1983	"	"	"		^{etc} Thomas Harold Blackwell	1592	951	13,000	Heritage Hill Lot 112 Minnow St.
18818 Jan. 1, 1983	"	"	"		^{etc} George William Davis	1593	665	10,000	Brownwood Pl. Sub. Crest Lot 20, Templewood Dr. &
18818 Feb. 1, 1983	"	"	"		^{etc} Robert Dennis Gordon	1593	669	40,000	3.02 acres
18818 Jan. 1, 1983	"	"	"		^{etc} David Bradley Johnson	1593	673	25,000	1.68 acs. Camp Rd.
20093 Feb. 14, 1983	"	"	"		^{etc} Bobby Lee Cox	1594	760	38,000	Few acres 1.01 acs. McElhany Rd.
20571 Feb. 18, 1983	"	"	"		^{etc} Lawrence L. Knighton	1595	209	65,000	Austin Sp. Lot 3 Georgia Rd.
20571 Feb. 18, 1983	"	"	"		^{etc} Lawrence L. Knighton	1595	213	65,000	Austin Sp. Lot 3 Georgia Rd.
21878 Mar. 3, 1983	"	"	"		^{etc} Dewayne Scott Good	1596	609	20,000	Highland Sp. 1 acs. Howe Rd.
23262 Mar. 16, 1983	"	"	"		^{etc} James Ronald Arms	1598	145	15,600	O-reel Sp. .83 acs. State Hwy 101

INDIRECT or MORTGAGEE Index to Real Estate Mortgages — Greenville County, S. C.

REG. U. S. PAT. OFFICE *Chas McCott* County Indexes Since 1888 An Identifying Trade Mark

 Open at Proper Tab according to First Letter or Letters of Name and refer to Buff Sub-Index sheet for page reference.


COTT FAMILY NAME INDEX No. 75 © 1949
MADE BY THE COTT INDEX COMPANY, COLUMBUS, OHIO
SOLD BY WALKER, EVANS & COGSWELL CO., CHARLESTON, S. C.

(J)

FILE NUMBER DATE OF RECORD	MORTGAGEES FAMILY NAMES	GIVEN NAMES ABCDEFGHIJ	GIVEN NAMES JKLMNO	GIVEN NAMES PQRSTUVWXYZ	MORTGAGORS	BOOK	PAGE	Amount	BRIEF DESCRIPTION, LOCATION, ETC. (Not Warranted)
23262 Mar. 16, 1983	Woodruff	Federal S	& L Assn.		<i>etal</i> Clayford B. Cole, Jr.	1598	149	23,700 ^{.00}	1 acre, O'Neal Tr.
23613 Mar. 18, 1983	"	"	"	"	Patric E. Knie <i>etal</i>	1599	490	22,500 ^{.00}	lot 56 Chick Spg. Tr. Lot 57 Caldwell St. also H.
24593 Mar. 29, 1983	"	"	"	"	Wallace A. Riddle <i>etal</i>	1599	527	16,000 ^{.00}	Chick Spg. Tr. Lot 1 S. Trade St.
26202 April 1, 1983	"	"	"	"	Donnie Poole	1601	639	12,000 ^{.00}	Highland Tr. 2.13 Acres Camp Creek Rd.
26203 April 11, 1983	"	"	"	"	Byron V. Brown <i>etal</i>	1601	643	34,000 ^{.00}	Tr. Lot 29 Wood Dr. Chick Spg.
27317 Apr. 20, 1983	"	"	"	"	Lawrence S. Knighton	1602	854	65,000 ^{.00}	For orig. mtg. see L&M Bk. 1595 Pg. 209. Lot 2 Georgia Rd. Austin Tr.
"	"	"	"	"	"	1602	854		
27317 Apr. 20, 1983	"	"	"	"	Lawrence S. Knighton	1602	858	65,000 ^{.00}	For orig. mtg. see L&M Bk. 1595 Pg. 210. Lot 3 Georgia Rd. Austin Tr.
"	"	"	"	"	"	1602	858		
27466 April 21, 1983	"	"	"	"	D. Allen West	1603	144	60,000 ^{.00}	0.30 Acre Maple St. Green
27466 April 21, 1983	"	"	"	"	Millard Walter Resin, Jr.	1603	148	17,500 ^{.00}	4.49 Acre Oneal Tr. see REM Bk. 1515 Pg. 833
27502 Apr. 21, 1983	"	"	"	"	D. Allen West	1603	180		Release Pt. lot A Green, for mtg.
29637 May 10, 1983	"	"	"	"	Jane Dant Brown	1606	12	10,500 ^{.00}	Lot Dant Tr.
31212 May 23, 1983	"	"	"	"	Daniel C. Huggins	1607	648	21,500 ^{.00}	Lot 22 Hickory Dr. RE.M. Bk. 1237 pg. 542
33844 June 14, 1983	"	"	"	"	W. Dennis Smith	1190	219		For Release of 2 lots for orig mtg see Mtr.
35157 June 24, 1983	"	"	"	"	Harold B. Bridgeman <i>etal</i>	1612	941	54,000 ^{.00}	Lot 14 Lake Circle Rd. Paris

INDIRECT or MORTGAGEE Index to Real Estate Mortgages — Greenville County, S. C.

REG. U. S. PAT. OFFICE *Chas McCott* County Indexes Since 1888 An Identifying Trade Mark

 Open at Proper Tab according to First Letter or Letters of Name and refer to Buff Sub-Index sheet for page reference.

COTT FAMILY NAME INDEX No. 75 © 1949
MADE BY THE COTT INDEX COMPANY, COLUMBUS, OHIO
SOLD BY WALKER, EVANS & COGSWELL CO., CHARLESTON, S.C.

FILE NUMBER DATE OF RECORD	MORTGAGEES FAMILY NAMES	GIVEN NAMES ABCDEFGHIJ	GIVEN NAMES JKLMNO	GIVEN NAMES PQRSTUVWXYZ	MORTGAGORS	BOOK	PAGE	Amount	BRIEF DESCRIPTION, LOCATION, ETC. (Not Warranted)
35430 June 27, 1983	Woodruff	Federal S & L Assn.			Francis H. Stewart	1613	319		Rembk. 1479 p. 802 Sub 6 acre = lot 70 - for inty. all .00 Acres "Chick Springs Sp.
227 July 1, 1983	"	"	"	"	Thomas Riddle	1614	459	42,400	Pt. lot 81 Rosewood Lane "Kingy"
1336 July 13, 1983	"	"	"	"	Shirley Williams Reunion	1615	820	21,000	Lot 1 State Hwy. 114 Highland Encha. Hill Farm
1336 July 13, 1983	"	"	"	"	Larry Ray Skinner	1615	824	17,000	Lot 31 Cordova Lane
1697 July 15, 1983	"	"	"	"	Byan Bldg. Inc.	1616	306		Release Lien from Judgment Roll #83-3093 - for inty. see Rem Ch. 1570 p. 256 + 1570 p. 259 Dress Chick Sp. Sp.
2051 July 19, 1983	"	"	"	"	David B. West formerly Linda K. V. Cantrell	1616	762		Lot 27 Monro St. Monro Hgts.
2051 July 19, 1983	"	"	"	"	Linda Kay V. Cantrell Fahrenberg	1616	766	43,580	Bonaire Eto. Chick Sp. Sp. Lot 3 West Rd. & Wall Rd.
2643 July 25, 1983	"	"	"	"	Mike D. Godfrey	1617	483	20,200	Westmoreland Co. Green. Lot 43 Car. Lin. St. & Bennett St.
3028 July 27, 1983	"	"	"	"	Harry J. Joyner, et al	1617	970	50,000	Sugar Creek Sec. 2 map 3 Lot 418 Creekside Rd.
3028 July 27, 1983	"	"	"	"	Larry William Mc Kinney	1617	974	10,700	Pt. Lot 16 Hammett Bdy. Rd. Rt. "Few Acres"
3410 July 29, 1983	"	"	"	"	Bobby Lee Cox	1617	978	46,400	Lot 8 = 1.01 Acre. Mc Elhoney Sp. Sp.
3955 Aug 3, 1983	"	"	"	"	Paul A. Jordan, Jr. et al	1618	510	28,000	Lot 1 Hammett's Bridge Rd. Chick
4295 Aug 5, 1983	"	"	"	"	Vance Keyene Robinson	1619	265	55,000	Lot 62 Wemberly Way Ph II 0 next sp.
	"	"	"	"	James Albert Williams, et al	1619	817	46,500	Lot 19 Blount Dr. Rolling Hill

INDIRECT or MORTGAGEE Index to Real Estate Mortgages — Greenville County, S. C.

☞ Open at Proper Tab according to First Letter or Letters of Name and refer to Buff Sub-Index sheet for page reference.

(K)

FILE NUMBER	DATE OF RECORD	MORTGAGEES FAMILY NAMES	GIVEN NAMES ABCDEFGH	GIVEN NAMES IJKLMNO	GIVEN NAMES PQRSTUVWXYZ	MORTGAGORS	BOOK	PAGE	Amount	BRIEF DESCRIPTION, LOCATION, ETC. (Not Warranted)
	4295 Aug 5, 1983	Woodruff	Federal S	& L Assn		James Raymond Holthrop ^{et al}	1619	821	65,000 ^{.00}	Lot 7 Fairfield Church Rd. O'Neil Tp.
	4295 Aug 5, 1983	"	"	"		Linn Cooner	1619	825	40,000 ^{.00}	Estr. Sec II Drive Tp. Lot 14 Davison Rd. Cannon
	4295 Aug 5, 1983	"	"	"		Ruby Marie L. Jacobs ^{et al}	1619	829	28,000 ^{.00}	0.79 Acres O'Neil Tp. also 1/4
	4621 Aug 9, 1983	"	"	"		Randall L. Hamby ^{et al}	1620	227	30,600 ^{.00}	Lot 5 Dill Ave.
	5013 Aug 10, 1983	"	"	"		Larry R. Knighton ^{et al}	1620	569	65,000 ^{.00}	Austin Tp. Lots 4 & 5 Georgian Rd.
	5468 Aug 16, 1983	"	"	"		Michael D. Moss ^{et al}	1621	257	54,000 ^{.00}	Lot 1 Gravelly St.
	5746 Aug 17, 1983	"	"	"		David Barry Sellers ^{et al}	1621	684	}	mtg. assigned to State Farm Fire & Casualty Co. For mtg. see R.E.M. Bk 1558 Pg 365
	"	"	"	"	" " "	1621	684			
	6616 Aug 25, 1983	"	"	"		S. N. Branson ^{et al}	1622	770	8,000 ^{.00}	Chick Spp. Tp. Lot 3 Hammett Birdy Rd.
	10050 Sept 26, 1983	"	"	"		Carlos Duant Andrus ^{et al}	1627	427	34,800 ^{.00}	Lot 6 "Wilson Acres"
	11267 Oct 5, 1983	"	"	"		D. Allen West ^{et al}	1629	227	56,000 ^{.00}	Open Lots 21, 22 & 23 Westmoreland Ci.
	12898 Oct 19, 1983	"	"	"		Kenneth Shevill Lowery ^{et al}	1631	485	55,000 ^{.00}	Austin Tp. "Holly Tree Plantation" Lot 91 Meadow Ct. & Spring Hill Dr
	13891 Oct 28, 1983	"	"	"		Wallace A. Riddle ^{et al}	1633	120	20,600 ^{.00}	Open Chick Spp. Tp. Lot 1 E. Trade St. Public Square
	15868 Nov 15, 1983	"	"	"		Frank Richard Cupha	1635	507	43,200 ^{.00}	Lot 14 Bunnock Rd. Chick Spp. Tp.
	16835 Nov 23, 1983	"	"	"		Kenneth Duane Richards ^{et al}	1636	904	37,500 ^{.00}	Austin Tp. Lot 27 Douglas Dr. Martin Dale
	16832 Nov 23, 1983	"	"	"		Allen Dale Goodwin ^{et al}	1636	908	25,000 ^{.00}	Austin Tp. 1.94 Acres Old Georgia Rd.

INDIRECT or MORTGAGEE Index to Real Estate Mortgages — Greenville County, S. C.

Open at Proper Tab according to First Letter or Letters of Name and refer to Buff Sub-Index sheet for page reference.

FILE NUMBER DATE OF RECORD	MORTGAGEES FAMILY NAMES	GIVEN NAMES ABCDEFGHIJ	GIVEN NAMES JKLMNO	GIVEN NAMES PQRSTUVWXYZ	MORTGAGORS	BOOK	PAGE	Amount	BRIEF DESCRIPTION, LOCATION, ETC. (Not Warranted)
17137 Nov. 29, 1983	Woodruff	Federal S	& L Assn		William J. Rodgers III	1637	259	60,000 ⁰⁰	3 Acre Woodside Rd
17893 Dec. 5, 1983	"	"	"	"	Pennie Ray McCall et al	1638	529	34,400 ⁰⁰	Acres Chick Sps 7. Lot 11 Chantrelle St. Wkna
17900 Dec. 5, 1983	"	"	"	"	Donnie Poole	1638	561	14,900 ⁰⁰	Highland 79 2.13 Acre Camp Creek Rd.
18296 Dec. 8, 1983	"	"	"	"	Larry R. Knighton	1638	925	25,000 ⁰⁰	Farm 5 1/2 Lot 118 Mendon Dr. Brentwood
18356 Dec. 8, 1983	"	"	"	"	Joseph B. Stapp et al	1639	95	28,800 ⁰⁰	Acres Park - Chick Sps 79. Lot 40 + pt. Lot 41 Shuman Dr.
20901 Jan. 4, 1984	"	"	"	"	Andrew D. Harris, Jr. et al	1642	648	25,800 ⁰⁰	Forest Hills Lot 11 Holly Rd. Edwards
21124 Jan. 5, 1984	"	"	"	"	Samuel L. Riddle et al	1642	849	26,000 ⁰⁰	Lot 2 Elcom Dr.
21255 Jan. 6, 1984	"	"	"	"	Ray R. Turner	1643	49	30,000 ⁰⁰	8.92 Ac. View Point Dr. (Hwy 14)
23423 Jan. 30, 1984	"	"	"	"	Edwin Clay Linnemus et al	1645	883	58,000 ⁰⁰	Lot North Main St. St. Ann
24057 Feb. 3, 1984	"	"	"	"	L. W. Penning et al	1646	651	38,800 ⁰⁰	Lot Highland Dr. Green
24652 Feb. 10, 1984	"	"	"	"	James R. Barry et al	1647	486	55,000 ⁰⁰	2.02 Acre = Lot 3 Cannon Est. S. W.
24718 Feb. 19, 1984	"	"	"	"	Don Roland Boiter	1647	575	22,000 ⁰⁰	Springs 7. Lot 1 Matti Lake Road Chick
25542 Feb. 20, 1984	"	"	"	"	Elizabeth M. Brookshier et al	1648	622	29,200 ⁰⁰	Lot Sanford St. Green
25542 Feb. 20, 1984	"	"	"	"	B. B. Parker	1648	626	60,000 ⁰⁰	Lot 3 Boca Vista
25542 Feb. 20, 1984	"	"	"	"	John E. Hammond	1648	630	5,200 ⁰⁰	Green 79. Lot 3 Summit Rd. + Brookhill
25538 Feb. 20, 1984	"	"	"	"	D. Allen West et al	Lead BK 1206	540		Do not see Rem. BK 1629 pg. 227 Partial Release, Lot Sanford St. Green

INDIRECT or MORTGAGEE Index to Real Estate Mortgages — Greenville County, S. C.

Open at Proper Tab according to First Letter or Letters of Name and refer to Buff Sub-Index sheet for page reference.

(2)

FILE NUMBER DATE OF RECORD	MORTGAGEES FAMILY NAMES	GIVEN NAMES ABCDEFGHIJ	GIVEN NAMES JKLMNO	GIVEN NAMES PQRSTUVWXYZ	MORTGAGORS	BOOK	PAGE	Amount	BRIEF DESCRIPTION, LOCATION, ETC. (Not Warranted)
26422 Feb. 28, 1984	Woodruff	Federal S	&B Assn		Benny Joe McAlbee et al	1649	682	36,000	Lot 4 Highland Dr. Green
26422 Feb 28, 1984	"	"	"	"	Samuel Crand Ballen et al	1649	686	32,000	"Wilson Park" Lot 10 Chestnutfield St Green
26422 Feb 28, 1984	"	"	"	"	David Bryan Went	1649	718	14,800	Lot 20 Greatwoodland Cr. Chick Spgs. Tp. Green
26422 Feb 28, 1984	"	"	"	"	Walter Kay B. Went	1649	722	10,000	Lot 26 Sanford St. Chick Spings Tp. Green
26874 Mar 2, 1984	"	"	"	"	W. A. Moore et al	1650	325	8,700	5 1/2 Acs Lot 12 Woodbine Mills Village
27729 Mar 9, 1984	"	"	"	"	Fred C. Bell, et al	1651	400	20,500	6.25 acres Circle Rd.
27729 Mar 9, 1984	"	"	"	"	Tommy G. Simmons et al	1651	404	39,000	Lot 2-B Highland Dr. Green
27729 Mar 9, 1984	"	"	"	"	Clinton Foster	1651	408	4,200	Chick Spgs. Tp. Lot 14 Lincalms School Cir.
28880 Mar 29, 1984	"	"	"	"	John Marshall Allen et al	1652	884	50,000	Highland Tp. "Rolling Meadows Est." 1.99 acres Link Dale Mills Rd.
28880 Mar. 20, 1984	"	"	"	"	Darrell Keith Witt et al	1652	888	30,000	3.02 Acres Archer Road
29734 Mar. 27, 1984	"	"	"	"	Kary Peabuff et al	1653	996	35,000	Highland Tp. 7.82 Acres S.C. Hwy. 414
30127 Mar 29, 1984	"	"	"	"	Henry A. Carcadio et al	1654	425	36,000	Aspen Sp. Lot 8 Endless Dr. Chick
30683 Apr. 3, 1984	"	"	"	"	Sara Lou L. Robbin et al	1655	357	25,200	North Park Lot 66 Driffin Ave / N. Park Dr.
30780 Apr 3, 1984	"	"	"	"	Thermostochos S. Catapogiotis et al	1655	467	65,000	Lots 22 + 23 N. Lake Hill
31327 Apr 9, 1984	"	"	"	"	Samuel L. Riddle et al	1656	144	42,400	Lot 2 Elson Dr. Green
31345 Apr. 9, 1984	"	"	"	"	J. Earl Waldrop et al	1656	179	31,000	0.9 acre County Rd.

INDIRECT or MORTGAGEE Index to Real Estate Mortgages — Greenville County, S. C.

()
 Open at Proper Tab according to First Letter or Letters of Name and refer to Buff Sub-Index sheet for page reference.

FILE NUMBER DATE OF RECORD	MORTGAGEES FAMILY NAMES	GIVEN NAMES ABCDEFGHIJ	GIVEN NAMES KLMNO	GIVEN NAMES PQRSTUWXYZ	MORTGAGORS	BOOK	PAGE	Amount	BRIEF DESCRIPTION, LOCATION, ETC. (Not Warranted)
31405 Apr. 9 1984	Woodruff	Federal S & L Assn			Bobby Lee Cox et al	1656	328		Ref. to 151988 365 Agreement - for int. all Property in city of Greenville S.C. 15798, 365 Notice of Encumbrance of Real
31816 Apr. 12, 1984	"	"	"	"	Bobby Lee Cox, et al	1656	924		
32312 Apr. 17 1984	"	"	"	"	Timothy C. Dobkins, et al	1657	588	34,800	1 Acre Brown Rd. Pelham Rd., Green Chick Spgs Sp.
33019 Apr. 23 1984	"	"	"	"	Riddle Bros. + West Bladen	1658	763	20,000	Lot 3, Poplar St. (New)
33556 Apr. 26, 1984	"	"	"	"	Roger J. Weather et al	1659	384	28,800	Lot, work during "Walthamland Circle"
34581 May 4, 1984	"	"	"	"	Jimmy B. Cooper et al	1661	3	28,000	Lot 37 + 38 Langford St.
34612 May 4, 1984	"	"	"	"	William B. Batt, et al	1661	7	46,800	Lot 53 "Eastgate Village" Willard St., Chick Spgs Sp.
34701 May 4 1984	"	"	"	"	David B. Free, et al	1661	203	33,500	Lot Cor. Gibbs Shoals Rd. + Austin Sp.
34701 May 4, 1984	"	"	"	"	James A. Fisher et al	1661	207	28,000	0.70 Acre Bethel Rd. Highland Pk., Green Chick Spgs Sp.
34844 May 7, 1984	"	"	"	"	Ronald R. Moore et al	1661	354	32,000	Lot 2-B Cor. Trigon St. and Ave.) Blk. J. Lake Harts
360250 May 17, 1984	"	"	"	"	Thomas Patrick McNamee et al	1663	244	10,000	Lot 18 Sandwood Ave (Fair View) St. Green Chick Spgs Sp.
361896 May 23 1984	"	"	"	"	Rebecca E. Clark et al	1664	144	14,500	Lot 157 Co. Overbrook Dr. + Hunt
37319 May 28 1984	"	"	"	"	Jerry Armond Fowler et al	1664	675	28,000	0.87 Acre. S.C. Hwy. 93 Forest Harts
38224 June 1, 1984	"	"	"	"	Andrew D. Harris Jr. et al	1665	995	23,000	Lot 11 Holly Rd. "Edwards"
38316 June 4, 1984	"	"	"	"	Douglas Wilton Fisher et al	1666	287	61,600	544 Acre O' Neal Sp.
39472 June 14, 1984	"	"	"	"	William D. Morrow, IV	1667	764	38,000	1.88 Acre. O' Neal Sp.

INDIRECT or MORTGAGEE Index to Real Estate Mortgages — Greenville County, S. C.

Open at Proper Tab according to First Letter or Letters of Name and refer to Buff Sub-Index sheet for page reference.

(m)

FILE NUMBER DATE OF RECORD	MORTGAGEES FAMILY NAMES	GIVEN NAMES ABCDEFGH	GIVEN NAMES IJKLMNO	GIVEN NAMES PQRSTUVWXYZ	MORTGAGORS	BOOK	PAGE	Amount	BRIEF DESCRIPTION, LOCATION, ETC. (Not Warranted)
40464 June 22, 1984	Woodruff	Federal S	& L Assn.		Donald A. Bates, et al	11668	481	65,000 ⁰⁰	1.15 acres Chick Spgs. Tp.
133 July 2, 1984	"	"	"	"	Robert E. Bowen, et al	1672	477	50,000 ⁰⁰	Lot 145 Orchard Acres Sec. 3
335 July 3, 1984	"	"	"	"	Donald G. McKellar, et al	1670	924	29,600 ⁰⁰	.84 acres, Fewes Ridge Rd.
2701 July 25, 1984	"	"	"	"	W/K/a Bryan S. Davis George Helburn Davis	1674	132	20,000 ⁰⁰	Brynmont Dr. Oak - Great Lot 20 Templewood Dr. &
4699 Aug 13, 1984	"	"	"	"	John Marshall Allen, et al	1677	79	3,000 ⁰⁰	Highland Sp. Rolling Meadows Edg 1.98 (Lot 71) Pink Dell Mill Rd.
4830 Aug 14, 1984	"	"	"	"	J. Leon Gahrts, et al	1677	295	52,000 ⁰⁰	Sec. II Lot 12 Richwood Dr. Richwood
5848 Aug 23, 1984	"	"	"	"	Michael A. Keener, et al	1628	756	48,400 ⁰⁰	Broadway Forest Lot 14 Forestwood Dr.
5848 Aug 23, 1984	"	"	"	"	Samuel D. Baillard, III, et al	1678	760	37,000 ⁰⁰	Spring, Sp. Lot 3 Timber Creek Court Chick
6361 Aug 28, 1984	"	"	"	"	W/K/a Philip W. Musmann Philip W. Musmann, et al	1679	326	40,000 ⁰⁰	1.07 Acres Howell Rd. A part of
6361 Aug 28, 1984	"	"	"	"	David B. West, et al	1679	330	40,800 ⁰⁰	Chick Spgs. Tp. Lot 1 E. Hills Dr. Timber Creek
6639 Aug 30, 1984	"	"	"	"	Lawrence R. Babb, et al	1679	628	65,000 ⁰⁰	Forestwood Sec 2 Lot 55 Belducumbe Dr.
7775 Sept 10, 1984	"	"	"	"	Stephen Carlisle Campbell, et al	1680	921	61,000 ⁰⁰	O'Neal Sp. Lot 14 Cottage Lane Colony
8985 Sept 21, 1984	"	"	"	"	Stanley G. Gray, et al	1682	711	42,000 ⁰⁰	Heritage Lakes Butler, Sp. Lot 199 Marlequin Ct. add 6
10309 Oct 3, 1984	"	"	"	"	Dennis C. Varner, et al	1684	322	27,000 ⁰⁰	Perisetta, S'ville Lot 270 S. Almond Dr. Sec. V
14968 Nov 16, 1984	"	"	"	"	Albert G. Childers, et al	1690	97	61,600 ⁰⁰	Lot S.C. Hwy 23-154
17579 Dec 11, 1984	"	"	"	"	Dwighton Scott Good, et al	1693	602	32,300 ⁰⁰	Sp. 1 ac. Home Rd. Highland

INDIRECT or MORTGAGEE Index to Real Estate Mortgages — Greenville County, S. C.

()
 Open at Proper Tab according to First Letter or Letters of Name and refer to Buff Sub-Index sheet for page reference.

FILE NUMBER DATE OF RECORD	MORTGAGEES FAMILY NAMES	GIVEN NAMES ABCDEFGHIJ	GIVEN NAMES KLMNOP	GIVEN NAMES QRSTUVWXYZ	MORTGAGORS	BOOK	PAGE	Amount	BRIEF DESCRIPTION, LOCATION, ETC. (Not Warranted)
17581 Dec 11, 1984	Woodruff	Federal S	& L Assn.		Bobby Lee Coy ^{etal}	1693	632	.00 38,000	Ad. Chick Spg. Tp. Lot 4 Leathersby Creek
17937 Dec 14, 1984	"	"	"	"	Thomas G. Fuller, Jr. ^{etal}	1694	550	.00 60,000	"Summerplace" Butler Sp. Lot 22 Summerplace Dr.
21081 Jan 16, 1985	"	"	"	"	Bobby A. Brown ^{etal}	1698	471	.00 40,000	Dixie & Layton Counties Lots 3 & 4 Bent Jon Ranchette
21397 Jan 18, 1985	"	"	"	"	Jerry H. Revis ^{etal}	1698	809	.00 33,000	1.0 Acre Styler Rd
21905 Jan 24, 1985	"	"	"	"	Robert E. Smith ^{etal}	1699	356	.00 35,000	1.0 Acre Joint with Chick Spg. Tp. Lots 2 & 3 Pleasant Home Community
21905 Jan 24, 1985	"	"	"	"	Charles A. Spivey ^{etal}	1699	360	.00 35,000	2.40 Acre O'Neal Sp.
23460 Feb 8, 1985	"	"	"	"	Riddle Bros & West Build ^{Inc.}	1701	416	.00 22,000	Lot 82 Sanford St. Green
23671 Feb 11, 1985	"	"	"	"	Elmer S. Wilson	1701	727	.00 10,000	Chick Spg. Tp. Lot 75 Sanford St. Green
23671 Feb 11, 1985	"	"	"	"	Rudolph V. Hall	1701	731	.00 10,000	Rd. Highland Sp. Lot 2 & Pt lot 1 Camp Creek
26560 Mar 11, 1985	"	"	"	"	Katie B. Edwards	1705	414	.00 6,800	O'Neal Sp. Lot 10 Haven Dr. Valley Haven
26560 Mar 11, 1985	"	"	"	"	Giles B. Ruxion ^{etal}	1705	418	.00 5,100	Mill Village Lot 14 Haller St. Green
28358 Mar 26, 1985	"	"	"	"	Lynn Weaver, ^{etal}	1707	427	.00 33,600	O'Neal Sp. 1.49 Acre Cannon Rd
28303 Mar 26, 1985	"	"	"	"	Fred C. Bell ^{etal}	1707	501	.00 8,500	O'Neal Sp. 1/2 Acre Circle Rd. Auster
28303 Mar 26, 1985	"	"	"	"	Timothy H. Sloan ^{etal}	1707	505	.00 34,000	1 Acre O'Neal Sp.
29990 Apr 1, 1985	"	"	"	"	Larry D. Bagwell, ^{etal}	1708	436	.00 51,300	1.48 Acre Lee Vaughn Rd.
29566 Apr 3, 1985	"	"	"	"	Phillip W. Musman ^{etal}	1709	264	.00 35,300	1.07 Acre Howell Rd. O'Neal Sp.

INDIRECT or MORTGAGEE Index to Real Estate Mortgages — Greenville County, S. C.

REG. U. S. PAT. OFFICE *Chas McCott* County Indexes Since 1888 An Identifying Trade Mark

Open at Proper Tab according to First Letter or Letters of Name and refer to Buff Sub-Index sheet for page reference.


COTT FAMILY NAME INDEX No. 75 © 1949
MADE BY THE COTT INDEX COMPANY, COLUMBUS, OHIO
SOLD BY WALKER, EVANS & COGSWELL CO., CHARLESTON, S.C.

(7)

FILE NUMBER DATE OF RECORD	MORTGAGEES FAMILY NAMES	GIVEN NAMES ABCDEFGH	GIVEN NAMES IJKLMNO	GIVEN NAMES PQRSTUVWXYZ	MORTGAGORS	BOOK	PAGE	Amount	BRIEF DESCRIPTION, LOCATION, ETC. (Not Warranted)
29889 Apr 5, 1985	Woodruff	Federal S & L Assn			John L. Rogan <i>et al</i>	1709	561	.00 65,000	1 Acre
31301 Apr 18, 1985	"	"	"	"	Derrick Moin Amos <i>et al</i>	1711	350	.00 58,500	Stratton Place Lot 79 Providence Square
31413 Apr 19, 1985	"	"	"	"	James A. Howell	1711	459	.00 8,000	Chick Spgs 79 Lot 18 Lee Circle Maple Hgts
31413 Apr 19, 1985	"	"	"	"	Bobbie J. Beddingfield	1711	463	.00 8,300	Chick Spgs 79 Lot 1 Lee Hwy. 154 Woodlawn
31664 Apr 22, 1985	"	"	"	"	Shirley Dianne Rice <i>et al</i>	1711	289	.00 45,000	Lot 174 Mont Dr. Brentwood Sec 4 O'Neal 79.
32568 Apr 30, 1985	"	"	"	"	Robert Lamar McLean, Jr. <i>et al</i>	1713	87	.00 45,000	Lot 2 S.C. Hwy. 290 Colony Belmont Hgts, sec II
52776 May 1, 1985	"	"	"	"	Wallace A. Riddle <i>et al</i>	1713	382	.00 60,000	Lot 57 + pt lot 54
33817 May 8, 1985	"	"	"	"	Rebecca M. McLean <i>et al</i>	Re-Record 1714	841	.00 45,000	200 Dig. su Rem Bld. 1713 Pp. 87 Lot 2, S.C. Hwy. 290 Colony O'Neal 79.
34409 May 14, 1985	"	"	"	"	Donnie N. Young	1715	430	.00 45,500	Lots 14, 15 & 16 Chick Spgs 79. Chick Spgs 79.
35878 May 28, 1985	"	"	"	"	David Wayne Hall <i>et al</i>	1717	315	.00 33,600	Lot 12 Laurel Dr. Laurel Hills
37219 June 6, 1985	"	"	"	"	Coland Dale Trout <i>et al</i>	1719	91	.00 30,000	With Chick Spring 79. Lot 6 Lane - Lorne Street Laurel
37564 June 10, 1985	"	"	"	"	Phillip Edwin Ford <i>et al</i>	1719	447	.00 39,200	1.77 Acre Styler Road Oak Hills Ph II - A
39483 June 26, 1985	"	"	"	"	Mark Hugo Lemmer <i>et al</i>	1722	221	.00 46,500	Lot 18 Landerst Rd. White
398 July 2, 1985	"	"	"	"	Kenneth Ray Forrester <i>et al</i>	1723	562	.00 36,400	Lot 4 White Horse Rd. Extr.
744 July 5, 1985	"	"	"	"	Steven R. Long <i>et al</i>	1723	970	.00 45,000	4 Acre S.C. Hwy. 418
2659 July 24, 1985	"	"	"	"	Cabrin Sean McDaniel <i>et al</i>	1726	370	.00 30,000	Lot

INDIRECT or MORTGAGEE Index to Real Estate Mortgages — Greenville County, S. C.

REG. U. S. PAT. OFFICE *Chas McCott* County Indexes Since 1888
An Identifying Trade Mark


 Open at Proper Tab according to First Letter or Letters of Name and refer to Buff Sub-Index sheet for page reference.

COTT FAMILY NAME INDEX No. 75 © 1949
MADE BY THE COTT INDEX COMPANY, COLUMBUS, OHIO
SOLD BY WALKER, EVANS & COGSWELL CO., CHARLESTON, S. C.

FILE NUMBER DATE OF RECORD	MORTGAGEES FAMILY NAMES	GIVEN NAMES ABCDEFGHIJ	GIVEN NAMES JKLMNO	GIVEN NAMES PQRSTUVWXYZ	MORTGAGORS	BOOK	PAGE	Amount	BRIEF DESCRIPTION, LOCATION, ETC. (Not Warranted)
2656 July 24, 1985	Woodruff	Federal S & T assn			Michael A. Keener ^{et al}	1726	446	.00 50,000	Broadleaf Forest Lot 14, Forestwood Dr.
4622 Aug 8, 1985	"	"	"	"	Zony R. Vaughn, et al	1729	265	31,500	13.26 acres O'Neal Tr.
4753 Aug 9, 1985	"	"	"	"	David C. Penfield, et al	1729	422	.00 30,000	Also R/W 1 acre Shady mt. Tr.
4924 Aug 12, 1985	"	"	"	"	Riddle Bro. & West Bldg. ^{inc.}	1729	736	.00 22,800	Lot 9 Selens street McCalk Tr.
5769 Aug 19, 1985	"	"	"	"	Joe Williams et al	1730	782	.00 29,500	Pt. lot 8, Cochran Dr.
8320 Sept 9, 1985	"	"	"	"	Stanley E. Gray, et al	1734	373	.00 42,000	Spring Lake Lot 159, Antiquarian Court - Butler Tr.
8371 Sept 9, 1985	"	"	"	"	Joe Jean mattie, Jr. ^{et al}	1734	432	.00 30,000	1.1. New Permit Road
8517 Sept 10, 1985	"	"	"	"	Jerry Lee Mc Murray	1734	643	.00 59,000	Lot 6 Dunning Heights Pt. I
9129 Sept 19, 1985	"	"	"	"	Ronald H. Van Ven Meiracker ^{et al}	1736	398	.00 24,000	Parcel Costin Rd. Highland Tr.
9645 Sept 19, 1985	"	"	"	"	Joseph B. Dill, et al	1736	424	.00 8,700	Highland Tr. 2.06 acres S.C. Hwy 101
10558 Sept 26, 1985	"	"	"	"	Janet K. Stafford	1737	771	.00 23,000	Christie Dr Pinewood Tr. Check 4/2/85 Lots 69 & 70 on Pinewood Dr. &
13579 Oct 18, 1985	"	"	"	"	Michael Livingston ^{et al}	1741	90	.00 56,000	5.77 acres 2.00 acres on 20000
13919 Oct 22, 1985	"	"	"	"	Tim C. Bryant, et al	1741	915	.00 50,000	Apr Lot 14, Mt. View Tr. Lot Major Bridge Rd. O'Neal Tr.
14688 Oct 28, 1985	"	"	"	"	Flayd R. Connell ^{et al}	1743	568	.00 50,000	Lot 7, Fairview et. Pelham Oaks
15107 Oct 31, 1985	"	"	"	"	Darrell Lee Durbin ^{et al}	1744	121	.00 19,700	1.11 Lot 42 Interview Tr. O'Neal
15371 Nov 6, 1985	"	"	"	"	B. Dale Helgreen	1744	631	.00 45,900	O'Neal Tr. 1.12 acres O'Neal Camp Rd

INDIRECT or MORTGAGEE Index to Real Estate Mortgages — Greenville County, S. C.

REG. U. S. PAT. OFFICE *Chas McCott* County Indexes Since 1888
An Identifying Trade Mark


 Open at Proper Tab according to First Letter or Letters of Name and refer to Buff Sub-Index sheet for page reference.

COTT FAMILY NAME INDEX No. 75 © 1949
MADE BY THE COTT INDEX COMPANY, COLUMBUS, OHIO
SOLD BY WALKER, EVANS & COGSWELL CO., CHARLESTON, S.C. ()

FILE NUMBER DATE OF RECORD	MORTGAGEES FAMILY NAMES	GIVEN NAMES ABCDEFGHIJ	GIVEN NAMES KLMNO	GIVEN NAMES PQRSTUVWXYZ	MORTGAGORS	BOOK	PAGE	Amount	BRIEF DESCRIPTION, LOCATION, ETC. (Not Warranted)
15341 Nov 1, 1985	Woodruff	Federal S	& L Assn.		Robert L. Howell	1744	757	55,000	00 Hwy 253 Lot 4-A (1.77 acs) A.C.
16706 Nov. 14, 1985	"	"	"	"	Robert M. Ranson	1746	540	22,400	00 Chick Spg. Sp. Pt. lot 3 Poplar Ln. Dunn
16706 Nov. 14, 1985	"	"	"	"	Donnie C. Pool	1746	534	18,000	00 Nightland Sp. 2.43 acs Camp Creek Rd.
18144 Nov. 27, 1985	"	"	"	"	Wallace A. Riddle	1748	462	34,000	00 Lot 36 Laurel Dr. Laurel Hills
19357 Dec 9, 1985	"	"	"	"	Wallace A. Riddle	Re Record		00	00 In original 1748 Pg 462
19663 Dec 11, 1985	"	"	"	"	Edwin Clay Dumanan III	1750	196	34,000	00 Lot 36 Laurel Dr. Laurel Hills
19644 Dec 11, 1985	"	"	"	"	Erving Kenneth Henderson	1750	647	58,200	00 Lot 7 Main St. Ft. Inn
20508 Dec. 19, 1985	"	"	"	"	Charles A. Spivey III	1750	815	15,000	00 Lot 20 Wilson Dr. Bonans acs
20506 Dec. 19, 1985	"	"	"	"	James E. Mulligan	1752	344	6,300	00 2.40 acs O'Neal Sp.
20727 Dec. 20, 1985	"	"	"	"	Allen C. Jenkins, et al	1752	337	20,000	00 Street Lot 2 Laurel Hill Casa Loma
21273 Dec. 27, 1985	"	"	"	"	Harry W. McAbee Jr	1752	534	34,900	00 1.0 acs Hillside Church Rd. Chick Spg Sp.
22537 Jan. 7, 1986	"	"	"	"	Jacobs J. Van Den Meiracker	1753	445	15,000	00 0.617 acs Williams Rd.
23578 Jan 16, 1986	"	"	"	"	William D. Morrow, II	1755	460	50,000	00 .87 acs Nightland Sp.
24048 Jan 21, 1986	"	"	"	"	Albert B. Children et al	1756	994	62,200	00 1.88 acs O'Neal Sp.
24290 Jan. 23, 1986	"	"	"	"	Jacpie W. Bell et al	1757	432	50,000	00 Parcel Fairview to Jack Shook Rd. = 2.85 acs
26656 Feb. 12, 1986	"	"	"	"	Martha J. Owens	1757	740	25,000	00 Lot 21 = 2.65 acs also lot 3 Lot

INDIRECT or MORTGAGEE Index to Real Estate Mortgages — Greenville County, S. C.

REG. U. S. PAT. OFFICE *Chas McCott* County Indexes Since 1888 An Identifying Trade Mark

 Open at Proper Tab according to First Letter or Letters of Name and refer to Buff Sub-Index sheet for page reference.

COTT FAMILY NAME INDEX No. 75 © 1949
MADE BY THE COTT INDEX COMPANY, COLUMBUS, OHIO
SOLD BY WALKER, EVANS & COGSWELL CO., CHARLESTON, S.C.

FILE NUMBER DATE OF RECORD	MORTGAGEES FAMILY NAMES	GIVEN NAMES ABCDEFGHIJ	GIVEN NAMES JKLMNO	GIVEN NAMES PQRSTUVWXYZ	MORTGAGORS	BOOK	PAGE	Amount	BRIEF DESCRIPTION, LOCATION, ETC. (Not Warranted)
27464 Feb 20, 1986	Woodruff	Federal S & L Assn.			Wayne Carter ^{et al}	1761	788	.00 45,000	Brentwood Lot 174 Meant Sh. Sec 4
27627 Feb 24, 1986	"	"			Louis C. LeBlanc	1761	969	.00 10,500	Sec F Lot 13 Dameron Ave. Power East
28976 Mar 5, 1986	"	"	"	"	David Keith Witt ^{et al}	1762	792	.00 28,600	3.02 acs Sikes Rd, Ca.
30240 Mar 17, 1986	"	"	"	"	Dennis D. Stone ^{et al}	1765	386	.00 65,000	4.95 acs S.C. Hwy. 41B + Shagbark
31020 Mar 24, 1986	"	"	"	"	Frank E. Poole, Jr. ^{et al}	1766	526	.00 14,000	Sec 2 Lot 84 Overton Ct. Cedarvale
32119 Apr 1, 1986	"	"	"	"	Gerald M. Davis	1767	926	.00 11,000	Bonaire Acres Chick Springs Sp. Lot 16 Cor. West Rd. + Wilson Rd.
33690 Apr 15, 1986	"	"	"	"	Benson M. Howard ^{et al}	1770	69	.00 55,000	O'Neal Sp. Lot 29 Swelling Hgts. Ph. 7
34597 Apr 22, 1986	"	"	"	"	Dary Peahuff ^{et al}	1771	503	.00 34,900	Highland Sp. 7.82 acs S.C. Hwy. 414
37018 May 9, 1986	"	"	"	"	Douglas Wilton Fisher ^{et al} family Joan L. Gordon	1775	143	.00 61,400	5.44 acs O'Neal Sp.
37018 May 9, 1986	"	"	"	"	Joan L. Roger	1775	147	.00 24,200	1.68 acs Camp Road O'Neal Sp.
34825 May 23, 1986	"	"	"	"	Russell Wayne Chestain ^{et al}	1777	947	.00 34,000	Franklin Upson 3.4 acs Shagbark Ln
35461 May 23, 1986	"	"	"	"	David C. Silkiner ^{et al}	1777	994	.00 60,000	Kidge, System Sp. Lot 4 Fruitville Rd. Chandler
38882 May 23, 1986	"	"	"	"	Michael Hugh Brown ^{et al}	1778	275		mtg. see REMB 1491 Pg 36 Release 0.24 acs S.C. Hwy 101. For Vista, Magnav St. to Hwy 101 Rem. 1401 pg. 103
29118 May 27, 1986	"	"	"	"	Wiley L. Caldwell Jr. ^{et al}	1778	601		Release, Lots Nos. 4+5, Blak A, B, C
39718 May 30, 1986	"	"	"	"	Dannys L. Riddle (AKA Phillip)	1779	453	.00 43,600	Lot 26 Lakeview Hgts
41035 June 9, 1986	"	"	"	"	Phillip W. Mussman	1781	482	.00 32,000	1.07 acs Howell Rd. O'Neal Sp

REVERSE or MORTGAGEE Index to Real Estate Mortgages — Greenville County, S. C.

REG. U. S. PAT OFFICE *Chas McCott* County Indexes Since 1888 An Identifying Trade Mark

Open at Proper Tab according to First Letter or Letters of Name and refer to Buff Sub-Index sheet for page reference.

COTT FAMILY NAME INDEX No. 75 © 1949
MADE BY THE COTT INDEX COMPANY, COLUMBUS, OHIO
SOLD BY PHOTO COPY SUPPLY, MAULDIN, S. C.

FILE NUMBER DATE OF RECORD	MORTGAGEES FAMILY NAMES	GIVEN NAMES ABCDEFGHIJ	GIVEN NAMES KLMNOP	GIVEN NAMES QRSTUVWXYZ	MORTGAGORS	BOOK	PAGE	Amount	BRIEF DESCRIPTION, LOCATION, ETC. (Not Warranted)
3010 July 22, 1986 3444	Woodruff	Federal S & L Assn.			Michael Wingard Berry ^{etd}	1790	871	57,000	1985 pg. 95. 5.99 acres - for org. Mtg see REM book be 2.
July 24, 1986 6292	"	"	"		Wallace A. Riddle ^{etd}	1791	531	45,000	Lot 57 + Pt lot 56 Belmont Hts
Aug 13, 1986 7492	"	"	"		William D. Rodgers ^{etd}	1795	459	55,500	3.0 acres Woodside Rd
Aug 21, 1986 7382	"	"	"		Vancy Eugene Robinson ^{etd}	1797	75	55,000	Lot 62, Wemberly Way Plan Sec. I
Aug 21, 1986 7845	"	"	"		Irving Kenneth Henderson ^{etd}	1797	98	38,600	Lot 2 Fox Run Circle, Hunter 2.85 acres
Aug 25, 1986 8943	"	"	"		Jackie W. Bell, etd	1797	483	57,000	Lot 21 = 2.65 acres and lot 3 =
Sept 2, 1986 8943	"	"	"		St S Investments, ^{a 2nd Pts.}	1799	415	53,600	Lot 12 Forest Hill Hts.
Sept 2, 1986 9854	"	"	"		St S Investments ^{2nd Pts.}	1799	412	60,000	Lot 13 Forest Hill Hts
Sept 8, 1986 11362	"	"	"		Stene E. Bryant etd	1800	405	51,000	Open lot 14 Mt. View Est Lot May Bridge Rd Blvd 2p
Sept 19, 1986 14300	"	"	"		Lemuel B. Bradshaw ^{etd}	1802	409	5,500	Open 3p Lots 13+17 State Hwy #14
Oct 8, 1986 14652	"	"	"		Robert L. Leroy Jr. etd	1806	907	24,000	Village Sect Lot 61 Allen St. Dunean mills
Oct 10, 1986 14652	"	"	"		Larry William McKinney ^{etd}	1807	450	38,400	Pt lot 16 Hammett Bridge Rd Camp Ave Brookhaven
Oct 10, 1986 16301	"	"	"		Dwendelyn M. Bramlette ^{etd}	1801	454	37,600	lots 62, 63+64 Cor. Wood Dr Sec I
Oct 23, 1986 16301	"	"	"		Robert E. Smith, Jr. ^{etd}	1809	752	33,000	lots 2+3 Jilom Forest
Oct 23, 1986 17460	"	"	"		Bobby Lee Cox ^{etd}	1809	860	20,000	1.5 acres McElhenny Rd
Oct 30, 1986	"	"	"		Samuel Edward Mathis ^{etd}	1811	756	8,000	Woodland Hts Chick Spg Sp. Pt lot 61 Bessie Ave

REVERSE or MORTGAGEE Index to Real Estate Mortgages — Greenville County, S. C.

REG. U. S. PAT OFFICE *Chas McCott* County Indexes Since 1888
An Identifying Trade Mark

Open at Proper Tab according to First Letter or Letters of
Name and refer to Buff Sub-Index sheet for page reference.

COTT FAMILY NAME INDEX No. 75 © 1949
MADE BY THE COTT INDEX COMPANY, COLUMBUS, OHIO
SOLD BY PHOTO COPY SUPPLY, MAULDIN, S. C.


()

FILE NUMBER DATE OF RECORD	MORTGAGEES FAMILY NAMES	GIVEN NAMES ABCDEFGH	GIVEN NAMES IJKLMNO	GIVEN NAMES PQRSTUVWXYZ	MORTGAGORS	BOOK	PAGE	Amount	BRIEF DESCRIPTION, LOCATION, ETC. (Not Warranted)
17460 Oct 30, 1986	Woodruff	Federal S & L Assoc.			Muddy L. Brankam	1811	760	33,000	2 easements tract 3 Chick spgs sp. also
18291 Nov 4, 1986	"	"	"		Edward Woodrow Cash ^{titl}	1513	379	40,000	Lot 7 Sporn Rd.
18770 Nov 7, 1986	"	"	"		Michael D. Mess ^{titl}	1814	176	54,500	Lot 1 Gravelly St Green
19354 Nov 12, 1986	"	"	"		Donnie N. Young	1814	893	45,200	Lots 14, 15 & 16 Chick spgs. sp. Mely Ferry Road
19373 Nov 12, 1986	"	"	"		William M. Chapman ^{titl}	1814	926	35,000	1.31 acre lot - Baker Rd +
19371 Nov 12, 1986	"	"	"		Melissa H. Barnett	1814	932	8,000	Lot 60 Chick Springs Darby Court
24159 Dec 9, 1986	"	"	"		Janet Simmons Hall	1820	884	34,000	Hill Chick spgs sp. Lot 12 Laurel St. Laurel
25512 Dec 17, 1986	"	"	"		Danny Crandall Estew	1822	967	25,600	Fairview sp. 3 parcels Gentino Bridge Rd
25512 Dec 17, 1986	"	"	"		Patrick James Palmer ^{titl}	1822	971	16,000	View Hgts Chick spgs sp. Lot 31 Leland Dr. Oak
25603 Dec 18, 1986	"	"	"		Paul A. Jordan, Jr. ^{titl}	1823	99	32,000	eggs sp. Lot 1 Hammett's Budy Rd. Chick
27299 Dec 31, 1986	"	"	"		Willard Bruce Bailey	1826	38	45,000	Lot 7 Rolling Hills
29596 Jan 15, 1987	"	"	"		Allen C. Jenkins ^{titl}	1829	619	25,000	1.0 acres Hillside Chick Rd
30166 Jan 20, 1987	"	"	"		Linda Kay V. Cantrell ^{titl}	1830	496	50,000	Chick spgs sp. Lot 3 West Rd + Wolfe Rd
32166 Jan 20, 1987	"	"	"		Lewis Orval Wallenzine	1830	500	12,800	Orval sp. Lot 17 Cumberland Dr + Hwy 101
30166 Jan 20, 1987	"	"	"		Katie B. Edwards	1830	504	7,000	Lot 10 Heaven Dr Wallinghaver

(over)

REVERSE or MORTGAGEE Index to Real Estate Mortgages — Greenville County, S. C.

REG. U. S. PAT. OFFICE *Chas. McCott* County Indexes Since 1888 An Identifying Trade Mark


 Open at Proper Tab according to First Letter or Letters of Name and refer to Buff Sub-Index sheet for page reference.

COTT FAMILY NAME INDEX No. 75 © 1949
MADE BY THE COTT INDEX COMPANY, COLUMBUS, OHIO
SOLD BY PHOTO COPY SUPPLY, MAULDIN, S. C.

FILE NUMBER DATE OF RECORD	MORTGAGEES FAMILY NAMES	GIVEN NAMES ABCDEFGH	GIVEN NAMES IJKLMNO	GIVEN NAMES PQRSTUVWXYZ	MORTGAGORS	BOOK	PAGE	Amount	BRIEF DESCRIPTION, LOCATION, ETC. (Not Warranted)
27988 Jan. 2, 1987	Woodruff	Federal S	& L Assoc.		Larry Ray Skinner, et al	1827	177	13,500	Enchanted Forest Cinderella Ln. Lot 31
36960 Jan 28, 1987	"	"	"	"	Donnie L. Poole	1832	21	20,300	Highland Sp. 2.13 acres Camp Creek Rd.
36960 Jan 28, 1987	W	"	"	"	George Benny Morgan, et al	1832	413	5,200	Rd. Highland Sp. Pt lots 3+4 5.65 acres Camp Creek
30960 Jan 28, 1987	"	"	"	"	Gary H. Jackson	1832	417	20,000	Chick Springs Sp. Lot 30 Wood Dr + Lantton Ave.
33748 Feb 18, 1987	"	"	"	"	Janice J. Nines	1837	357	43,000	See Title Lot 84 Jarian Dr. Brentwood
34588 Oct 25, 1987	"	"	"	"	John Marshall Allen ^{et al}	1839	47	52,300	Highland Sp. 1.98 acre Pink Bus mill Rd.
35597 Mar 3, 1987	"	"	"	"	Sammy L. Riddle	1840	826	32,000	Lot 2 Victor Monaghan Co
35538 Mar 3, 1987	"	"	"	"	D. Allen West	1840	851	15,000	Lot 34 Spring St. Brookville
38640 Mar 18, 1987	"	"	"	"	Edin Clay Demarous ^{et al}	1845	272	57,400	Parcel main St. Ft. Lan
38774 Mar 19, 1987	"	"	"	"	Phillip Edwin Lord ^{et al}	1845	432	39,600	1.77 acre Styler Rd.
38776 Mar 19, 1987	"	"	"	"	David Bryan West	1845	428	15,000	Chick Springs Sp. Pt. lot 20 Sanford St. Westmoreland
38775 Mar 19, 1987	"	"	"	"	D. Allen West	1845	436	60,000	Ordeal Sp. Lot 3 Lerran Dr. Forestdale Sp.
38784 Mar 19, 1987	"	"	"	"	Sammy L. Riddle ^{et al}	1845	465	32,000	Re-Revol Jorgensen Rem Bld. 1840 pp. 836 Lot 2 Victor Monaghan
41649 Apr 3, 1987	"	"	"	"	Jack Earl Duncan ^{et al}	1849	940	18,900	Lot Chick App Sp.
43420 Apr 15, 1987	"	"	"	"	Patsy S. Mills	1852	706	9,000	Parcel Glassy mountain Tp.
43719 Apr 15, 1987	"	"	"	"	Donald G. McVellan ^{et al}	1852	710	33,600	Parcel

REVERSE or MORTGAGEE Index to Real Estate Mortgages — Greenville County, S. C.

REG. U. S. PAT. OFFICE *McCott* County Indexes Since 1888 An Identifying Trade Mark

 Open at Proper Tab according to First Letter or Letters of Name and refer to Buff Sub-Index sheet for page reference.


COTT FAMILY NAME INDEX No. 75 © 1949
MADE BY THE COTT INDEX COMPANY, COLUMBUS, OHIO
SOLD BY PHOTO COPY SUPPLY, MAULDIN, S. C.

()

FILE NUMBER DATE OF RECORD	MORTGAGEES FAMILY NAMES	GIVEN NAMES ABCDEFGHIJ	GIVEN NAMES JKLMNO	GIVEN NAMES PQRSTUVWXYZ	MORTGAGORS	BOOK	PAGE	Amount	BRIEF DESCRIPTION, LOCATION, ETC. (Not Warranted)
43718 Apr. 15, 1987	Woodruff	Fed S+L	Assn:		Charles A. Spivey ^{etal}	1852	714	42,500	2.40 acres O. real Tp
44847 Apr 21, 1987	"	"	"		Gregory Shane Ford	1854	464	12,000	Also interest in alley way pt lot 13 Chick Spg Tp
44848 Apr 21, 1987	"	"	"		Darrell Lee Ducham ^{et al}	1854	468	20,700	Chick Spg Tp. Lot 48 Lake View Hgts
45110 Apr 22, 1987	"	"	"		Lonnie E. McC Call	1854	768	25,000	Basement 1.229 Acre Log Shack Rd also
45302 Apr 23, 1987	"	"	"		Karen B. Edwards Robertson	1854	966	10,000	Spg Tp Lot 10 Pine St, Greer, Chick
45777 Apr 27, 1987	"	"	"		Robert J. Harwell ^{etal}	1855	774	54,900	Lot 4-A Hwy 253
46674 Apr 30, 1987	"	"	"		Don Roland Baiter ^{et al}	1857	56	26,000	Lot 1 Mathis Lake Rd
47126 May 4, 1987	"	"	"		Richard A. Justice Jr. ^{et al}	1857	787	21,000	1.0 acre
48539 May 11, 1987	"	"	"		William D. Morrow ^{II}	1859	535	53,900	1.88 acres Oreal Tp
48500 May 11, 1987	"	"	"		Patrick E. Knie ^{et al}	1859	502		Dr. Permts on REMBk 1598p 490 Release Lot 57, Highland
50193 May 18, 1987	"	"	"		Genevieve M. Bramlette	1861	846	4,400	Clark Ave, Chick Spg Tp Lots 62 + 63 Cr Wood Dr +
50642 May 20, 1987	"	"	"		Timothy Lee Carroll ^{et al}	1862	394	45,000	Sp. 1.50 Acre Clark Road O real
51389 May 21, 1987	"	"	"		Bruce Lode Hensley ^{et al}	1863	431	40,000	1.01 acres
51387 May 24, 1987	"	"	"		W. Riley Jones Sr ^{et al}	1863	435	20,000	Lots 1 + 2 Pecan Terrace
52165 May 28, 1987	"	"	"		D. Allen West ^{et al}	1864	383	49,600	Lot 10 Timber Creek Ct
52164 May 28, 1987	"	"	"		Henry A. Caicedo ^{et al}	1864	387	34,800	Lot 8 Endless Dr

REVERSE or MORTGAGEE Index to Real Estate Mortgages — Greenville County, S. C.

REG. U. S. PAT. OFFICE *Chas. McCall* County Indexes Since 1888 An Identifying Trade Mark

 Open at Proper Tab according to First Letter or Letters of Name and refer to Buff Sub-Index sheet for page reference.

COTT FAMILY NAME INDEX No. 75 © 1949
MADE BY THE COTT INDEX COMPANY, COLUMBUS, OHIO
SOLD BY PHOTO COPY SUPPLY, MAULDIN, S. C.

FILE NUMBER DATE OF RECORD	MORTGAGEES FAMILY NAMES	GIVEN NAMES ABCDEFGHIJ	GIVEN NAMES JKLMNO	GIVEN NAMES PQRSTUVWXYZ	MORTGAGORS	BOOK	PAGE	Amount	BRIEF DESCRIPTION, LOCATION, ETC. (Not Warranted)
52313 May 29, 1987	Woodruff	Fed	S * L	Assn'	Gregory Larkin Coate	1864	687	22,400 ^{.00}	2.652 acres
52528 June 1, 1987	"	"	"	"	Michael Dean Burns ^{et al}	1864	975	72,000 ^{.00}	Lot
54924 June 16, 1987	"	"	"	"	James W. Nesbitt ^{et al}	1868	43	60,000 ^{.00}	Lots 17 + 18 Ennis Ct.
57247 June 23, 1987	"	"	"	"	Richard J. Robbins	1871	43	13,000 ^{.00}	Lots 8 + 9 Lake View Heights
57249 June 23, 1987	"	"	"	"	Jerry Armond Fowler ^{et al}	1871	47	28,300 ^{.00}	Lot S.C. Hwy 93 Highland Sp.
57323 June 23, 1987	"	"	"	"	Kenneth S. Fields, ^{et al}	1871	120	64,000 ^{.00}	Lot 75 Quail Run
57381 June 24, 1987	"	"	"	"	Richard S. Elliott	1871	195	54,000 ^{.00}	Lot 4 Wolfe Acres
58200 June 29, 1987	"	"	"	"	Carol W. Blanton, ^{et al}	1872	287	54,000 ^{.00}	Lot
58347 June 29, 1987	"	"	"	"	Rodney A. Howard, ^{et al}	1872	566	65,000 ^{.00}	3.32 ac.
1747 July 10, 1987	"	"	"	"	Calvin Jean McDaniel ^{et al}	1875	430	35,000 ^{.00}	Lot
2085 July 13, 1987	"	"	"	"	Mickey D. Slipp ^{et al}	1875	830	6,000 ^{.00}	Lot 27 Valley Creek Dr
2086 July 13, 1987	"	"	"	"	R. Steven Heimbarger ^{et al}	1875	834	65,000 ^{.00}	Lot 11 Timber Creek
2087 July 13, 1987	"	"	"	"	Joan L. Gordon ^{et al}	1875	838	24,000 ^{.00}	1.68 acres
5172 July 29, 1987	"	"	"	"	Joan L. Rogan ^{et al}	1879	377	5,000 ^{.00}	Lot 1 = 1.62 acres
5260 July 29, 1987	"	"	"	"	Gary L. Fowler ^{et al}	1879	472	55,000 ^{.00}	1.09 acres McCall Rd
6208 Aug 3, 1987	"	"	"	"	Robert J. Knight ^{et al}	1880	771	22,800 ^{.00}	Lot 82 Westmoreland Linds

REVERSE or MORTGAGEE Index to Real Estate Mortgages — Greenville County, S. C.

REG. U. S. PAT. OFFICE *Chas McCott* County Indexes Since 1888 An Identifying Trade Mark

Open at Proper Tab according to First Letter or Letters of Name and refer to Buff Sub-Index sheet for page reference.

COTT FAMILY NAME INDEX No. 75 © 1949
MADE BY THE COTT INDEX COMPANY, COLUMBUS, OHIO
SOLD BY PHOTO COPY SUPPLY, MAULDIN, S. C.

(7)

FILE NUMBER DATE OF RECORD	MORTGAGEES FAMILY NAMES	GIVEN NAMES ABCDEFGHIJ	GIVEN NAMES KLMNO	GIVEN NAMES PQRSTUVWXYZ	MORTGAGORS	BOOK	PAGE	Amount	BRIEF DESCRIPTION, LOCATION, ETC. (Not Warranted)
6209 Aug 3, 1987	Woodruff	Fed S & L	Assoc		Donald R. Johnson	1880	775	4,000	Lot 3 Forest Hill Heights
6210 Aug 3, 1987	"	"	"		Willie E. McMillan, et al	1880	779	11,000	Spungis Sp. Lot Copeland Rd, Chick
8589 Aug 18, 1987	"	"	"		James Walker Brudette, et al	1883	589	21,000	Lot 66 Valleyhawk Acres
8591 Aug 18, 1987	"	"	"		Robert Searcy, Jr.	1883	593	50,000	1.21 acres Chick Spungis
8590 Aug 18, 1987	"	"	"		Norman C. Deal, et al	1883	597	14,000	Lot 9 Graystone Acres
10017 Aug 26, 1987	"	"	"		Mont Eric McArthur, et al	1885	285	16,000	Lot 2 Barton Road = (1.44 acres)
10016 Aug 26, 1987	"	"	"		Joseph M. Raper, et al	1885	289	7,000	Op real Sp. Lot 51 Valleyhawk Acres Sec 4 & Snow Mt.
1126 Sept 1, 1987	"	"	"		Carol Lee Foreman, et al	1886	702	23,000	Pt. lots 7, 8 & 9 Line St. Extra
11768 Sept 4, 1987	"	"	"		Mildred C. Branson, et al	1887	532	12,500	Chick Spungis Sp. Lot 3 Hammitt Bridge Rd
16076 Oct 2, 1987	"	"	"		Frances Mildred Branson, et al	1887	532	12,500	Chick Spungis Sp. Parcel Wilson Road
16334 Oct 5, 1987	"	"	"		Daniel W. Green, Jr., et al	1892	625	52,000	2.33 acres McCarter Rd.
17340 Oct 12, 1987	"	"	"		Michael E. Ramsey, et al	1892	938	60,000	Mountain Meadow Lot 15 Rubenwood Circle
17761 Oct 15, 1987	"	"	"		David E. Gones, et al	1894	36	60,000	Lot 7 Crescent Hts.
18676 Oct 20, 1987	"	"	"		Keith V. Thomason, et al	1894	622	52,000	Lot 13 Cherry Lane of Fairhaven Dr.
18818 Oct 21, 1987	"	"	"		Anthony M. Howard, et al	1895	704	25,000	Lot 66 North Park
19908 Oct 28, 1987	"	"	"		Sara Lou L. Robbins, et al	1895	808	24,000	Lot 14 Lake Cir Rd.
					Harold B. Bridgeman, et al	1897	43	53,700	

REVERSE or MORTGAGEE Index to Real Estate Mortgages — Greenville County, S. C.



REG. U. S. PAT. OFFICE *Chas McCott* County Indexes Since 1888 An Identifying Trade Mark



Open at Proper Tab according to First Letter or Letters of Name and refer to Buff Sub-Index sheet for page reference.

COTT FAMILY NAME INDEX No. 75 © 1949
MADE BY THE COTT INDEX COMPANY, COLUMBUS, OHIO
SOLD BY PHOTO COPY SUPPLY, MAULDIN, S. C.

FILE NUMBER DATE OF RECORD	MORTGAGEES FAMILY NAMES	GIVEN NAMES ABCDEFGHIJ	GIVEN NAMES JKLMNOPQ	GIVEN NAMES RSTUVWXYZ	MORTGAGORS	BOOK	PAGE	Amount	BRIEF DESCRIPTION, LOCATION, ETC. (Not Warranted)
20425 Nov. 2, 1987	Woodruff	Fed S & L	Assoc		L. Fred Ross, Jr. et al	1897	799	24,000 ^{.00}	2 Parcels or Tracts
22860 Nov. 10, 1987	"	"	"		Randy Michael Battenfield et al	1899	379	24,000 ^{.00}	7.39 acres Arick Rd. Butler Twp. Springs Twp.
23690 Nov. 16, 1987	"	"	"		Robert Searcy, Jr. et al	1900	355	10,000 ^{.00}	1.21 acres Green. O'Neil Hwy. Child Green
23689 Nov. 16, 1987	"	"	"		Franklin Delano Heatly et al	1900	359	44,800 ^{.00}	Lot 4 Inyon Street Wilson Street Marselle Dr.
24717 Nov. 23, 1987	"	"	"		Wayne B. Moorey	1901	690	50,000 ^{.00}	4.50 ac. S. C. Hwy # 418+
25123 Nov. 25, 1987	"	"	"		Kenneth D. Hughes et al	1902	261	70,000 ^{.00}	2.26 acres Highland Sp.
25509 Nov. 30, 1987	"	"	"		Katrina B. Nielsen	1902	760	58,800 ^{.00}	Lot 9 Limber Creek Oakland Dr. Sec 4
27363 Dec. 11, 1987	"	"	"		Don C. Burnette	1904	992	3,500 ^{.00}	Lot 207 Fairhaven Dr +
27598 Dec. 14, 1987	"	"	"		Zony M. Padgett et al	1905	309	65,000 ^{.00}	2.91 acres Shagbark Creek Lumpkin
29315 Dec. 28, 1987	"	"	"		L. C. McCall	1907	584	20,500 ^{.00}	5.04 acres Log Shoals Road
30913 Jan. 11, 1988	"	"	"		Marion Leroy Bryant et al	1909	584	46,000 ^{.00}	Lots plat Bk 24 pg 55 Mill Village Sec I
32248 Jan. 21, 1988	"	"	"		Jimmy J. Farrow et al	1911	193	16,800 ^{.00}	Lot 84 Duke St. Union Highland Sp.
32756 Jan. 25, 1988	"	"	"		Allen Eugene Bond et al	1911	761	36,000 ^{.00}	3 lots I.C. Hwy 414 (Duglass Rd) Green Chick Sp. Sp.
36838 Feb. 25, 1988	"	"	"		Barham M. Asson	1916	392	7,500 ^{.00}	Lot 26 Mountain View Ave - Chick Sp. Sp.
36840 Feb. 25, 1988	"	"	"		David B. West	1916	397	25,500 ^{.00}	Lot 27 Morrow St Green
42766 Apr. 5, 1988	"	"	"		William D. Rodgers et al	1923	481	14,000 ^{.00}	3 acres Woodside Rd.

REVERSE or MORTGAGEE Index to Real Estate Mortgages — Greenville County, S. C.

REG. U. S. PAT. OFFICE *Chas. McCorkle* County Indexes Since 1888 An Identifying Trade Mark

 Open at Proper Tab according to First Letter or Letters of Name and refer to Buff Sub-Index sheet for page reference.

COTT FAMILY NAME INDEX No. 75 © 1949
MADE BY THE COTT INDEX COMPANY, COLUMBUS, OHIO
SOLD BY PHOTO COPY SUPPLY, MAULDIN, S. C.

(7)

FILE NUMBER DATE OF RECORD	MORTGAGEES FAMILY NAMES	GIVEN NAMES ABCDEFGH	GIVEN NAMES IJKLMNO	GIVEN NAMES PQRSTUWXYZ	MORTGAGORS	BOOK	PAGE	Amount	BRIEF DESCRIPTION, LOCATION, ETC. (Not Warranted)
43433 April 8, 1988	Woodruff	Federal S & L Assoc.			Genell S. Vassay	1924	202	.00 29,000	Mtn Ave. Lot 31 Assembly St + Paris
43434 April 8, 1988	"	"	"	"	S. Phillip Lindsey, et al	1924	206	.00 52,500	Dillard Rd. 1.32 ac + .95 acre
44493 April 15, 1988	"	"	"	"	Michael W. Berry, et al	1925	447	.00 54,900	Near Fountain Inn 5.99 acs S.C. Rd 23.543
46365 Apr 28, 1988	"	"	"	"	51A Cathy F. Bowen Cathy Bowen	1927	996	.00 28,000	Sherwood St. Lot 3 + pt. lot 2 Zepher St
46904 Apr. 29, 1988	"	"	"	"	Jerrell Warren Sandell, et al	1928	884	.00 60,000	Hts. Sec 14 near Bee Lot 57 + pt. lot 56 Belmont
47893 May 5, 1988	"	"	"	"	Dennis DeWayne Stone, et al	1930	149	.00 80,000	Lot 35 Fowler Field Sec 11
48716 May 10, 1988	"	"	"	"	Jerrell Warren Sandell, et al	1931	159	.00 60,000	Hts near Green Gardens m/s acs Lot 57 + pt lot 56 Belmont
"	"	"	"	"	" " " " " "	1931	159		Bk 1928 pg 884
49315 May 13, 1988	"	"	"	"	Queenie L. Ray, et al	1931	818	.00 80,000	Hill Church Highland Sp. 5.66 acs near Pleasant
50774 May 18, 1988	"	"	"	"	Ronald H. Van Den Meiracker, et al	1933	74	.00 23,600	Lot Highland sp.
51974 May 25, 1988	"	"	"	"	Gacobus H. Van Den Meiracker, et al	1934	583	.00 15,000	.87 acs Highland Sp.
54955 June 13, 1988	"	"	"	"	Joseph L. McDaniel, et al	1938	830	.00 50,000	L. McDaniel et al 1.27 acs plot 2 prop Joseph
55973 June 16, 1988	"	"	"	"	Duane H. Emery, et al	1940	34	.00 70,000	"Albert Emery Est" Tract. Hts. Sp. C. Hwy 11
56539 June 21, 1988	"	"	"	"	Haynes Preston Guffin, et al	1940	744	.00 50,000	Sp. 2.50 acs S.C. Hwy 414 Highland
57291 June 23, 1988	"	"	"	"	B. Ward Kelleth, et al	1941	626	.00 32,500	lot Trade St. Ft. Jones
58125 June 29, 1988	"	"	"	"	Harold Risky Durham, et al	1942	795	.00 69,000	Chick by sp. also lot Mastell St Lot 30 Dunsmuir - Sp. Rd.

REVERSE or MORTGAGEE Index to Real Estate Mortgages — Greenville County, S. C.

REG. U. S. PAT. OFFICE *Chas. McCall* County Indexes Since 1888 An Identifying Trade Mark

 Open at Proper Tab according to First Letter or Letters of Name and refer to Buff Sub-Index sheet for page reference.

COTT FAMILY NAME INDEX No. 75 © 1949
MADE BY THE COTT INDEX COMPANY, COLUMBUS, OHIO
SOLD BY PHOTO COPY SUPPLY, MAULDIN, S. C.

FILE NUMBER DATE OF RECORD	MORTGAGEES FAMILY NAMES	GIVEN NAMES ABCDEFGH	GIVEN NAMES IJKLMNO	GIVEN NAMES PQRSTUWXYZ	MORTGAGORS	BOOK	PAGE	Amount	BRIEF DESCRIPTION, LOCATION, ETC. (Not Warranted)
1661 July 11, 1988 3000	Woodruff	Federal S	& L Assoc		James E. Mulligan	1945	895	30,000	Casa Loma St Lot 2 Laurel Hills Meadows
July 18, 1988 3214	"	"	"		Robert Crahter et al	1947	478	35,000	Lot 10 = 1.63 acs Rolling Endless Dr
July 19, 1988 4957	"	"	"		R. C. Blackwell Jr. et al	1947	712	25,000	Lot 18 Chick App Sp.
July 28, 1988 5773	"	"	"		James J. Johnson Jr.	1949	946	40,000	Lot 1 Marion Ave., New Jerms on Bl. 1364p, 953
Aug 2, 1988 6854	"	"	"		Mary Melissa A. Cooper et al	1951	164		Release 9.83 acs Austin sp.
Aug 8, 1988 7469	"	"	"		Earl G. Crawford	1952	356	150,000	Park Sec II pt Lots 6+7 Wardsome See 1 Oneal sp.
Aug 10, 1988 10230	"	"	"		Carlton W. Greene, et al	1952	992	90,000	Lot 8 Ford Towne Estates
Aug 25, 1988 10320	"	"	"		Janet D. Pitman et al	1956	359	56,000	.83 acs Jumble wood 2er.
Aug 26, 1988 10637	"	"	"		David Wayne Cooper et al	1956	469	29,600	pt Lots 56+57 Caldwell St
Aug 29, 1988 10941	"	"	"		Babily A. Brown et al	1956	994	37,500	Lots 3+4 Bent Ave Providence Sec III.
Aug 30, 1988 10940	"	"	"		Johnny B. Dyer et al	1957	321	39,000	Lot 143 Frederickburg Dr
Aug 30, 1988 10939	"	"	"		Frank B. Jester et al	1957	325	10,000	Lot 2 = 6.2 acs Oneal sp Paris View Sub Sec 1 Oneal sp
Aug 30, 1988 10938	"	"	"		Carl D. Printer et al	1957	329	24,000	Lot 52 A.C. Hwy 290 Hills Chick App sp.
Aug 30, 1988 11575	"	"	"		Roland Odell Trout et al	1957	333	29,500	Lot 6 Casa Loma Laurel
Sept 1, 1988 15494	"	"	"		Michel Beayard Wood et al	1958	218	33,600	Lot 16 Oneal sp St Hwy 101
Sept 26, 1988	"	"	"		Harold B. Bridgeman et al	1962	623	30,000	Lot 114 Pebble Creek Phas I

REVERSE or MORTGAGEE Index to Real Estate Mortgages — Greenville County, S. C.

7

REG. U. S. PAT OFFICE *Chas McCott* County Indexes Since 1888 An Identifying Trade Mark

☞ Open at Proper Tab according to First Letter or Letters of Name and refer to Buff Sub-Index sheet for page reference.


COTT FAMILY NAME INDEX No. 75 © 1949
MADE BY THE COTT INDEX COMPANY, COLUMBUS, OHIO
SOLD BY PHOTO COPY SUPPLY, MAULDIN, S. C.

()

FILE NUMBER	MORTGAGEES	GIVEN NAMES	GIVEN NAMES	GIVEN NAMES	MORTGAGORS	BOOK	PAGE	Amount	BRIEF DESCRIPTION, LOCATION, ETC.
DATE OF RECORD	FAMILY NAMES	ABCDEFGH	IJKLMNO	PQRSTUVWXYZ					(Not Warranted)
15973 Sept. 28, 1988	Woodruff	Federal S	& L Assoc		David B. West et al	1963	280	33,000	Chickspungo Tp. Also rights Lot Trade Street Green Rd
18731 Oct 14, 1988	"	"	"	"	D. Allen West	1966	736	60,000	Lot Ballenger Taylors
18732 Oct 14, 1988	"	"	"	"	E. Stephen West ^{et al}	1966	740	60,000	Lot Ballenger Taylors - Rd
20077 Oct 24, 1988	"	"	"	"	James Larry Campbell ^{et al}	1968	231	7,800	Acres Sec 4, Oneal Tp. Lot 47 Sail Ave Valleyham
21692 Nov 1, 1988	"	"	"	"	Duane D. Emery et al	1970	369	6,000	Tract 8 SC Hwy 11
22890 Nov 8, 1988	"	"	"	"	^{et al} St. Personal Rep + Insur. Bobbie Tomlinson Parks	1971	767	20,000	Lot 3 Roca Vista
24199 Nov 17, 1988	"	"	"	"	Ricardo Oyewide ^{et al}	1973	100	61,600	Phen I Lot 1 Peachtree Ridge Sub
24751 Nov 21, 1988	"	"	"	"	James R. Bryson ^{et al}	1973	630	50,000	ave + Green St Green Lot 6 1st Lot 5 Mason
27371 Dec 8, 1988	"	"	"	"	Henry E. May et al	1976	801	30,000	Rd. Lots 43 & 44 Hick Creek
29893 Dec 22, 1988	"	"	"	"	Donald Raymond Hoyle ^{et al}	1979	890	17,000	Chick Appo Tp. Lot 12 Hammond Ave
130439 Dec 29, 1988	"	"	"	"	Michael Glenns Doe	1980	546	20,000	Lot 32 + 33 St Mark Rd. Chick Appo Tp. also Lot 34
"	"	"	"	"	"	1980	546		135 St Mark Rd Chick Appo Tp.
"	"	"	"	"	"	1980	546		
1970 Jan 13, 1989	"	"	"	"	David Paul Mufford, Jr ^{et al}	1983	534		Release of Lien from Judgement
"	"	"	"	"	"	1983	534		Roll 88-7661 2nd Mtg see DA 1544 pg. 606
2060 Jan 16, 1989	"	"	"	"	Robert L. Scroggs Jr ^{et al}	1983	744	88,000	1. 862 acres

REVERSE or MORTGAGEE Index to Real Estate Mortgages — Greenville County, S. C.

REG. U. S. PAT. OFFICE *Claw McCall* County Indexes Since 1888
An Identifying Trade Mark

 Open at Proper Tab according to First Letter or Letters of Name and refer to Buff Sub-Index sheet for page reference.

COTT FAMILY NAME INDEX No. 75 © 1949
MADE BY THE COTT INDEX COMPANY, COLUMBUS, OHIO
SOLD BY PHOTO COPY SUPPLY, MAULDIN, S. C.

FILE NUMBER DATE OF RECORD	MORTGAGEES FAMILY NAMES	GIVEN NAMES ABCDEFGHIJ	GIVEN NAMES JKLMNO	GIVEN NAMES PQRSTUVWXYZ	MORTGAGORS	BOOK	PAGE	Amount	BRIEF DESCRIPTION, LOCATION, ETC. (Not Warranted)
3801 Jan 26, 1989	Woodruff	Federal S & L Assoc			David Anthony Greene ^{et al}	1985	587	.00 45,000	1.00 acres Camp Creek Rd
4862 Feb 1, 1989	"	"	"		Randy G. Scott ^{et al}	1986	834	.00 55,000	Butler Sp. 20.30 acres Poplar Mt Rd.
4873 Feb 1, 1989	"	"	"		Charles E. Farmer ^{et al}	1986	854	.00 12,000	Lot 3 Lewis Rd
5102 Feb 3, 1989	"	"	"		Keith V. Thomason ^{et al}	1987	96	.00 15,000	Lot 7 & 6 Crescent Hgts
5101 Feb 3, 1989	"	"	"		Roger Dale Smith ^{et al}	1987	100	.00 61,500	App Sp. Lot 16 Harbor Hgts. Chick
5935 Feb 9, 1989	"	"	"		Thomas G. Mason ^{et al}	1987	980	.00 53,200	also strip 2.56 acres Jordan Rd
7880 Feb 22, 1989	"	"	"		Golden Step Properties ^{Inc.}	1990	077	.00 41,600	Sec II Sville Lot 25 Westwood Smith
8424 Feb 27, 1989	"	"	"		Thomas G. Mason ^{et al}	Remond 1990	640	.00 53,200	also strip Sec IV only see Bk 1987 p 980 2.56 acres Jordan Rd
9745 Mar 6, 1989	"	"	"		Larry D. Pruitt ^{et al}	1992	187	.00 50,000	Secs Chapel Rd 1.86 acres Oneal Sp.
10507 Mar 10, 1989	"	"	"		Lanny Wayne Medlin	1992	956	.00 75,000	Ph II Lot 92 Hunters Woods Sec II
10784 Mar 13, 1989	"	"	"		Dennis D. Davis ^{et al}	1993	246	.00 54,600	Oneal Sp. 1.0 acre Milford Church Rd
11050 Mar 14, 1989	"	"	"		Donald W. McCarter ^{et al}	1993	550	.00 100,000	Bk 16-V p 29 3.00 acres + 0.53 acres plat
11211 Mar 15, 1989	"	"	"		Kathleen A. Streetman Kathleen Richardson Streetman	1993	672	.00 16,400	Poinsettia Sub. Sec. I Simpsonville Lot 67 Poinsettia Dr.
11212 Mar 15, 1989	"	"	"		John David Selph	1993	676	.00 39,600	Oneal Sp. 1.0 acre Milford Church Rd
12146 Mar 21, 1989	"	"	"		Sheila B. McLeod ^{et al}	1994	756	.00 55,000	Rd. King Acres Dr Lot 10 Old Chick Springs
12279 Mar 22, 1989	"	"	"		Lanny Wayne Medlin	Remond 1994	923	.00 75,000	Sec II Ph II Lot 92 Hunters Woods

INDIRECT or MORTGAGEE Index to Real Estate Mortgages — Greenville County, S. C.

REG. U. S. PAT. OFFICE *Chemical Bank* County Indexes Since 1888
An Identifying Trade Mark

 Open at Proper Tab according to First Letter or Letters of Name and refer to Buff Sub-Index sheet for page reference.


COTT FAMILY NAME INDEX No. 75 © 1949
MADE BY THE COTT INDEX COMPANY, COLUMBUS, OHIO
SOLD BY PHOTO COPY SUPPLY, MAULDIN, S. C.

()

FILE NUMBER DATE OF RECORD	MORTGAGEES FAMILY NAMES	GIVEN NAMES ABCDEFGHIJ	GIVEN NAMES KLMNO	GIVEN NAMES PQRSTUVWXYZ	MORTGAGORS	BOOK	PAGE	Amount	BRIEF DESCRIPTION, LOCATION, ETC. (Not Warranted)
12999 Mar 27, 1989	Woodruff	Federal S & I Assoc			Wilma Maynor	1995	786	33,000	Mountain home Lot 25 Alice St. Sunset Heights
13012 Mar 27, 1989	"	"	"		E. Stephen West <i>et al</i>	1995	790	60,000	0.66 acre Ballenger - Taylor Rd
14480 Apr 4, 1989	"	"	"		James P. Snow <i>et al</i>	1997	879	60,000	Child App Sp. Lot 33 Belmont 24th Sec 1
15206 Apr 10, 1989	"	"	"		Ethel Louise Campbell	1998	750	38,400	Child App Sp Lot 10 Pleasant View Acres
16295 Apr 17, 1989	"	"	"		Bobbie R. Campbell	1999	962	19,000	Hay Prop Reg. Unit 56 Bridgeway II
19565 May 5, 1989	"	"	"		James C. Sims Jr. <i>et al</i>	2003	769	57,000	52.9 acres Old Hundred Rd Also 4.41 acres Oaklawn Sp.
"	"	"	"		"	2003	769		Also 5.04 acres Slatten Shoals Rd.
"	"	"	"		"	2003	769		
19809 May 8, 1989	"	"	"		Danny Ray Tucker <i>et al</i>	2004	049	44,000	pg 24 2.36 acres plat Bk 10-3
20406 May 10, 1989	"	"	"		Joseph M. Raper <i>et al</i>	2004	606	22,600	Acres Sec 4 Oneal Sp.
23371 May 30, 1989	"	"	"		Dennis C. Varner <i>et al</i>	2007	900	32,000	Lot 51 Dail Ave Valley View Poinsett sub. Sec E Simpsonville
24165 June 2, 1989	"	"	"		Stephen J. Henely	2009	135	46,000	Lot 270 South Almond Dr
24925 June 8, 1989	"	"	"		Lisa M. Osborne <i>et al</i>	2009	904	36,000	Lot 3 plat Bk 16 E pg 69
28382 June 30, 1989	"	"	"		Barbara M. Boson	2013	717	14,000	1.5 acres Log Shoals Rd Sp. Pneu
29552 July 7, 1989	"	"	"		D. Allen West <i>et al</i>	2015	185	40,800	Lot 26 Mtn View Ave Chick Springs
29551 July 7, 1989	"	"	"		D. Allen West <i>et al</i>	2015	189	40,800	0.71 acre Milford Church Rd Green Meadow Rd
									0.71 acre Milford Church Rd +

INDIRECT or MORTGAGEE Index to Real Estate Mortgages — Greenville County, S. C.

REG. U. S. PAT. OFFICE *Chas McColl* County Indexes Since 1888 An Identifying Trade Mark

 Open at Proper Tab according to First Letter or Letters of Name and refer to Buff Sub-Index sheet for page reference.

COTT FAMILY NAME INDEX No. 75 © 1949
MADE BY THE COTT INDEX COMPANY, COLUMBUS, OHIO
SOLD BY PHOTO COPY SUPPLY, MAULDIN, S. C.

FILE NUMBER DATE OF RECORD	MORTGAGEES FAMILY NAMES	GIVEN NAMES ABCDEFGHIJ	GIVEN NAMES JKLMNOPQ	GIVEN NAMES RSTUVWXYZ	MORTGAGORS	BOOK	PAGE	Amount	BRIEF DESCRIPTION, LOCATION, ETC. (Not Warranted)
30360 July 13, 1989	Woodruff	Federal S & L	Assoc		Lynck L. Jackson	2016	46		89-2754 2nd Mtg see Bl 1535 pg 183 Release Lien from Judgment Roll
30361 July 13, 1989	"	"	"		Bobbie G. Beddingfield	2016	46		89-2754 2nd Mtg see Bl 1711 pg 463 Release Lien from Judgment Roll
31013 July 18, 1989	"	"	"		Russell E. Mitealf ^{et al}	2016	728	34,000	Dep. Sp. Lot 21 David Ave Chick
34306 Aug 3, 1989	"	"	"		William E. Hammett ^{et al}	2020	704	12,000	1 acre Miller Dr.
34305 Aug 3, 1989	"	"	"		George Denny Morgan ^{et al}	2020	712	5,600	Crk Rd Highland Sp. 5.65 acre - Pt. 20 3 + 4 Camp
37165 Aug 21, 1989	"	"	"		John Christopher Craft ^{et al}	2023	681	45,000	Sp. Brun Lot 45 Brun St. Chick Sprng
38752 Aug 29, 1989	"	"	"		Henry A. Massey ^{et al}	2025	393	50,000	2.01 acre Plet Bl 17-M pg 69
38749 Aug 29, 1989	"	"	"		Roger J. Weather ^{et al}	2025	405		89-723 2nd Mtg see Bl 1659 pg 384 Release Lien from Judgment Roll
41041 Sept 12, 1989	"	"	"		Franklin Dilano Heath ^{et al}	2028	87	2,000	Lot 4 Wilson Ave Brun
42598 Sept 21, 1989	"	"	"		Boyd A. Collette	2029	762	55,000	Pt tract 2. = 4 acre McKelvey Rd Sec 6
42991 Sept 25, 1989	"	"	"		Donald E. Baltz Homes Inc.	2030	186	100,000	Lot 250 Brookside Pham 3
42992 Sept 25, 1989	"	"	"		Donald E. Baltz Homes Inc. ^{et al}	2030	190	69,000	Lot 249 Brookside Pham 3 Sec 6 Cedarvale Sec 2
44652 Oct 4, 1989	"	"	"		Frank E. Poole Jr.	2032	395	26,500	Lot 84 Ouston Ct Belton Ave
44784 Oct 4, 1989	"	"	"		Jewell C. DeYoung ^{et al}	2032	529	15,000	Pt Lots 41 + 42 Chick Spg Sp Meadows.
45643 Oct 11, 1989	"	"	"		Robert A. Crabtree ^{et al}	2033	491	10,000	Lot 10 = 1.63 acres Rolling Fairview Sp.
46464 Oct 16, 1989	"	"	"		Lanny Wayne Medlin ^{et al}	2034	298	45,000	Lot 73 S.C. Hwy 418

INDIRECT or MORTGAGEE Index to Real Estate Mortgages — Greenville County, S. C.

REG. U. S. PAT. OFFICE *Chambers* County Indexes Since 1888
An Identifying Trade Mark

 Open at Proper Tab according to First Letter or Letters of Name and refer to Buff Sub-Index sheet for page reference.

COTT FAMILY NAME INDEX No. 75 © 1949
MADE BY THE COTT INDEX COMPANY, COLUMBUS, OHIO
SOLD BY PHOTO COPY SUPPLY, MAULDIN, S. C.

()

FILE NUMBER DATE OF RECORD	MORTGAGEES FAMILY NAMES	GIVEN NAMES ABCDEFGH	GIVEN NAMES IJKLMNO	GIVEN NAMES PQRSTUVWXYZ	MORTGAGORS	BOOK	PAGE	Amount	BRIEF DESCRIPTION, LOCATION, ETC. (Not Warranted)
46803 Oct 17, 1989	Woodruff	Fed S & L			<i>et al</i> Fred C. Bell	2034	648	.00 26,000	Circle Rd. 6.25 acres Austin Tp
47986 Oct 24, 1989	"	"			<i>et al</i> Mort Eric M. Abbe	2036	05	.00 66,400	Omeal Tp. Lot 8 Dwelling Heights Phos II
48056 Oct 25, 1989	"	"			<i>et al</i> Robert A. Crabtree	Re Record 2036	91	.00 10,000	Meadows For Mtg Rec. Pl. 2033 pg. 99 1.63 acres = Lot 10 Rolling
48473 Oct 26, 1989	"	"			Donald E. Pruitt	2036	609	.00 35,000	Cont Omeal Tp. Lot 16 Cumberland Dr. Webers
49357 Nov. 1, 1989	"	"			<i>et al</i> Tony Eugene Norris	2037	642	.00 47,200	Green Lot 18 Endless Dr. Chick Springs Tp.
49825 Nov. 2, 1989	"	"			<i>et al</i> Darrell Lee Durham	2038	503	.00 35,000	Lot 48 West Pl RR Pg. 19 Wolfe Area
54448 Dec. 4, 1989	"	"			Richard D. Elliott	2043	792	.00 18,400	Lot 4 Wolfe Rd + James Rd
55406 Dec. 8, 1989	"	"			<i>et al</i> Zanny Wayne Medlin	Re Record 2044	822	.00 45,000	Lot 73 + pt lots 75 + 74 J. L. Hunt 418 Sunset Height Fairview
" "	"	"			"	Re Record 2044	822	.00	Sp. Fountain Inn For Mtg Rec. Pl. 2034 PS 298
57081 Dec 20, 1989	"	"			James Wesley Overton	2046	800	.00 20,000	Lot 10 Maxie St. Fairview Tp.
57716 Dec 27, 1989	"	"			Ronald M. Davis	2047	626	.00 12,500	Lot 16 Bonaire Acres Mansfield Park - Sec. A.
58302 Dec 28, 1989	"	"			Jesse E. Simmons	2048	231	.00 4,600	Lot 42 Bertrand Terrace

