


# INDIRECT or MORTGAGEE Index to Real Estate Mortgages — Greenville County, S. C.

REG. U. S. PAT. OFFICE *Chas. McCall* County Indexes Since 1888  
An Identifying Trade Mark

 Open at Proper Tab according to First Letter or Letters of Name and refer to Buff Sub-Index sheet for page reference.

COTT FAMILY NAME INDEX No. 75 © 1949  
MADE BY THE COTT INDEX COMPANY, COLUMBUS, OHIO  
SOLD BY WALKER, EVANS & COGSWELL CO., CHARLESTON, S.C.

(A)

FILE NUMBER DATE OF RECORD	MORTGAGEES FAMILY NAMES	GIVEN NAMES ABCDEFGHIJ	GIVEN NAMES JKLMNO	GIVEN NAMES PQRSTUVWXYZ	MORTGAGORS	BOOK	PAGE	Amount	BRIEF DESCRIPTION, LOCATION, ETC. ( Not Warranted )
16513 Jan. 13, 1975	Travelers			S & L Assoc. Rest Fed.	<i>Bobby Joe Jones</i>	1331	360	17,100	Property Lot 4 J. Walter Brasher
16513 Jan. 13, 1975	"	"	"	" "	<i>Leon Moody</i>	1331	363	29,200	Hampshire Hills Lot 16 Newport Dr.
16552 Jan. 13, 1975	"	"	"	" "	<i>Henry L. Harding Builders, Inc.</i>	1331	397		for mts. see R. Em. bk. 1269 page 616 Release Lien by Judgment Ref. # 1-13-285
17366 Jan. 22, 1975	"	"	"	" "	<i>Brown Enterprises</i>	1331	861	16,200	Sec. 1 Lot 72 Sunny Slopes
18329 Feb. 5, 1975	"	"	"	" "	<i>Jones P. Latham</i>	1332	647	19,000	" Lot 196 Perry Ln.
18671 Feb. 10, 1975	"	"	"	" "	<i>M. W. Fugy, et al</i>	1332	949	26,000	Lot 47 Jubba mt. Rd. also unnumbered Lot Jubba mt. Rd. Gaston mts.
18671 Feb. 10, 1975	"	"	"	" "	<i>" " " "</i>	1332	949		Brasher Property
18865 Feb. 12, 1975	"	"	"	" "	<i>Clifford L. Collins</i>	1333	97	23,750	Lot 8 Williams St. J. Walter
20134 Feb. 28, 1975	"	"	"	" "	<i>Gordon E. Mann</i>	1334	43	9,000	Lot David St.
22806 Mar. 10, 1975	"	"	"	" "	<i>Jack A. Burgess, Jr.</i>	1334	619	36,000	Saluda Sp. 6.186 acs. Burns Rd.
21324 Mar. 17, 1975	"	"	"	" "	<i>Bobby Joe Jones</i>	1335	28	18,900	Lot 5 Williams St.
21324 Mar. 17, 1975	"	"	"	" "	<i>Eula Mae B. Nelson</i>	1335	31	5,000	Hanell's Rest Pt. lot 16 Hilltop Dr.
21324 Mar. 17, 1975	"	"	"	" "	<i>Lloyd D. Peterson</i>	1335	34	24,300	Hanell's Rest Lot 217 U.S. Hwy. 25
21647 Mar. 20, 1975	"	"	"	" "	<i>W. D. Shedd</i>	1335	280	51,000	Dr. (Llandis circle) Lots 516 + Pt. 7 Wilcox
21647 Mar. 20, 1975	"	"	"	" "	<i>W. D. Shedd</i>	1335	288	27,000	Pt. Tract 3 Wilcox Dr.
22461 Apr. 1, 1975	"	"	"	" "	<i>Ray Stanford Butler</i>	1335	974	38,000	Rd. Loris mt. Sp. 16.05 acs. = Tract 1-A Bayne

# INDIRECT or MORTGAGEE Index to Real Estate Mortgages — Greenville County, S. C.

( ) REG. U. S. PAT. OFFICE *Chas McCott* County Indexes Since 1888 An Identifying Trade Mark

Open at Proper Tab according to First Letter or Letters of Name and refer to Buff Sub-Index sheet for page reference.

COTT FAMILY NAME INDEX No. 75 © 1949  
MADE BY THE COTT INDEX COMPANY, COLUMBUS, OHIO  
SOLD BY WALKER, EVANS & COGSWELL CO., CHARLESTON, S.C.

FILE NUMBER DATE OF RECORD	MORTGAGEES FAMILY NAMES	GIVEN NAMES ABCDEFGHIJ	GIVEN NAMES JKLMNO	GIVEN NAMES PQRSTUVWXYZ	MORTGAGORS	BOOK	PAGE	Amount	BRIEF DESCRIPTION, LOCATION, ETC. ( Not Warranted )
22461 Apr. 1, 1975	Travelers			S & L Assn. Rest Federal	<i>corp.</i> Sunset Service	1335	971	.00 30,000	Travelers Rest 20 lots Sunny acres, "Mt. Shadowood"
22676 Apr. 2, 1975	"			" "	Virgil C. Jones	1336	105	.00 27,000	Lot 24 Brownfield Dr., "Richmond Hills"
22676 Apr. 2, 1975	"			" "	Virgil C. Jones	1336	108	.00 25,000	Lot 8 Sec. 4 "Fountain" Dr. Near N. Rest
22674 Apr. 2, 1975	"			" "	May V. Cooper, <i>tr.</i>	1336	117	.00 16,700	Lot Sunset Hwy. Mortg. on Elm St. 880 Pp. 523
22792 Apr. 3, 1975	"			" "	William Earl Ledbetter	1336	212	.00	Mortgage Modification Agreement Blue Ridge Dr. 1100 St.
23514 Apr. 11, 1975	"			" "	Robert J. Bailey	1336	876	.00 9,796	2 x 1 200 Cor. Shelton Rd. Y Mortg. on Elm St. 127 Pp. 110
23878 April 16, 1975	"			" "	W. D. Shedd	1337	64	.00	Release Lim by Judgment + Release 17-700
23878 April 16, 1975	"			" "	W. D. Shedd	1337	65	.00	Mortg. on Elm St. 127 Pp. 188 Release Lim by Judgment Release 17-701
23761 Apr. 15, 1975	"			" "	James D. Cochran <i>tr.</i>	1337	29	.00 24,200	J. W. Hall. Grasher Lot 5 Williams St. Propst.
25601 May 5, 1975	"			" "	Ernest E. Anderson <i>tr.</i>	1338	499	.00 15,000	"Ellip. S. Barrett Propst." Batis St. Lots 10, 11, 12 Belvue Rd
25665 May 6, 1975	"			" "	James D. Gauld, <i>tr.</i>	1338	525	.00 23,344	Cherokee Forest Lot 8 Roberts Dr., Sun. mt. P.
25720 May 6, 1975	"			" "	Robert L. Phillips S.C., Inc.	1338	576	.00 12,333	0.71 ac. Rutledge Lake Rd. "Spring Woods" No. I
25822 May 7, 1975	"			" "	Brown Enterprises S.C., Inc.	1339	622	.00 17,173	Lot 13 Barclay Dr., Spec. T.
25822 May 7, 1975	"			" "	Brown Enterprises	1338	651	.00 11,000	Lot 7 Shelton Dr. Pp. 112
25917 May 7, 1975	"			" "	Bobby J. Jones	1337	231	.00 10,000	Lot 1 Williams St.
26135 May 12, 1975	"			" "	Alay C. Smith	1338	996	.00 6,000	Meaglawbrook Farms N. Rest Lots 10 + 33 Old Beer Hwy.

# INDIRECT or MORTGAGEE Index to Real Estate Mortgages — Greenville County, S. C.

REG. U. S. PAT. OFFICE *Chas. McCott* County Indexes Since 1888 An Identifying Trade Mark

Open at Proper Tab according to First Letter or Letters of Name and refer to Buff Sub-Index sheet for page reference.

COTT FAMILY NAME INDEX No. 75 © 1949  
MADE BY THE COTT INDEX COMPANY, COLUMBUS, OHIO  
SOLD BY WALKER, EVANS & COGSWELL CO., CHARLESTON, S.C.

(B)

FILE NUMBER DATE OF RECORD	MORTGAGEES FAMILY NAMES	GIVEN NAMES ABCDEFGHIJ	GIVEN NAMES KLMNO	GIVEN NAMES PQRSTUVWXYZ	MORTGAGORS	BOOK	PAGE	Amount	BRIEF DESCRIPTION, LOCATION, ETC. ( Not Warranted )
26135 May 12, 1975	Travelers				S & L Assn. Rest Fed. <i>Larry C. Masters</i>	1339	1	.00 10,000	Bates Tr. near N. East 0.44 ac. N.S. Hwy. 25
26749 May 16, 1975	"			" "	<i>Fredrich S. Decker</i>	1339	398	16,200	Sec. 2 Bates Tr. Lot 6 Echo Lane, "Monteideo"
27205 May 22, 1975	"			" "	<i>Bobby Joe Jones</i>	1339	793	.00 18,900	Lot 10 Williams St.
28677 Jun 5, 1975	"			" "	<i>Mitchell D. Goodson</i>	1341	14	.00 24,200	Lot 7 Williams St.
29406 Jun 12, 1975	"			" "	<i>Brown Enterprises</i>	1341	550	.00 20,900	Sumner Slope, Sec. I Lot 84 Sun. Leaf Dr.
29406 Jun 12, 1975	"			" "	<i>Brown Enterprises</i>	1341	553	.00 18,000	Sumner Slope Sec. I Lot 65 Birch Dr.
29622 Jun 16, 1975	"			" "	<i>Welcome Arms, apty. etal</i>	1341	828	.00	400 sq. ft. 42m. Sh. 1207 sq. 273 Reg. Lin by Judson & Lott M-35
30969 Jun 30, 1975	"			" "	<i>Woody Alan Pitt</i>	1342	921	.00 7,500	Paris mtr. rd. 1/2 to 1 acre Lateral Club Rd.
30969 Jun 30, 1975	"			" "	<i>Thomas J. Duncan</i>	1342	924	.00 8,500	Post River apt. Cleveland St. Lot 10 8th. lot 9 River Dr.
451 Jul 7, 1975	"			" "	<i>William L. Rochester</i>	1343	396	.00 21,300	Apple's Transfer Rest Lot 64 Cox Dr., "Sumner"
467 July 7, 1975	"			" "	<i>Poinsett Service Corp.</i>	Need	134		See Rem bk 1228 pg. 353 Rollage Lot 64 Cox Dr. "Sumner Hqs." Tr. Post
1799 July 21, 1975	"			" "	<i>Edward Lawrence</i>	1344	333	.00 19,000	Springfield Lots 55 & 56, Morgan Ave.
3148 Aug 5, 1975	"			" "	<i>H. R. Roberts, Jr.</i>	1345	499	.00 17,000	Dr. "Springfield" Lot 70 1st. lot 68 Benson
3148 Aug 5, 1975	"			" "	<i>Kenneth L. Milhous</i>	1345	502	.00 11,000	(Jugalar Rd.) Bates Tr. Lot State Hwy. #414
3148 Aug 5, 1975	"			" "	<i>Leon Massey</i>	1345	505	.00 30,400	"Hampshire Hills" Lot 12 New Port Dr.
3148 Aug 5, 1975	"			" "	<i>Mary J. Lay etal</i>	1345	508	.00 27,000	Bates Tr. 2 acres Subhs mtr. rd.

# INDIRECT or MORTGAGEE Index to Real Estate Mortgages — Greenville County, S. C.

REG. U. S. PAT. OFFICE *Chas McCott* County Indexes Since 1888 An Identifying Trade Mark

Open at Proper Tab according to First Letter or Letters of Name and refer to Buff Sub-Index sheet for page reference.

COTT FAMILY NAME INDEX No. 75 © 1949  
MADE BY THE COTT INDEX COMPANY, COLUMBUS, OHIO  
SOLD BY WALKER, EVANS & COGSWELL CO., CHARLESTON, S.C.

FILE NUMBER DATE OF RECORD	MORTGAGEES FAMILY NAMES	GIVEN NAMES ABCDEFGHIJ	GIVEN NAMES JKLMNO	GIVEN NAMES PQRSTUVWXYZ	MORTGAGORS	BOOK	PAGE	Amount	BRIEF DESCRIPTION, LOCATION, ETC. ( Not Warranted )
3327 aug. 6, 1975	Travelers			S & L Assn. Rest Fed.	Mary V. Cooper, etae	1345	609	.00 19,700	Pepe Spruells Rest Lot 1000th Hwy.
3907 aug. 12, 1975	"			" "	Laurence Dragan, etae	1346	66	.00 8,000	water rd. Solides St. 8 acc. Plus 1 ac. Surrounding
3907 aug. 12, 1975	"			" "	Richard L. Burgess, etae	1346	69	.00 17,850	Pepe Lot 75, Cox Dr., Sunny
4654 aug. 20, 1975	"			" "	James Vernon Lyda, etae	1346	575	.00 24,000	Doston Hgts. Lot 39, Paris View Dr.
5143 aug. 24, 1975	"			" "	James J. Harrington	1347	18	.00 14,500	Lot, Bowers Rd.
5179 aug. 27, 1975	"			" "	James Melvin Hembell	1347	210	.00 12,500	Hwy. No. 25 Bates St. Lot = 17.26 ac. R/W U.S.
5471 aug. 29, 1975	"			" "	Billie R. Loney, etae	1347	565	.00 19,400	acres in Rest Lot 41 Cox Dr. Sunny
5468 Aug. 29, 1975	"			" "	Poinsett Service Corp.	1023	417	.00	In part - for inty. see R/W 1228 pg. 353 Released Lot 41 Cox Dr. Sunny
5956 Sept. 3, 1975	"			" "	Charles Daniel Kiddle	1347	771	.00 12,600	Lot 1 Cor. U.S. Hwy. 276 & S.C. Hwy. 11. also non exclusive R/W to ingress & egress over Pt. lot 2
"	"			" "	" " "	1347	771	.00	Lot 1000th Hwy.
6265 Sept. 8, 1975	"			" "	Jo Ann Capps, etae	1348	93	.00 9,000	0.38 acres Hart out Rd., Hwy. # 1 & 9 rd. E St.
6413 Sept. 9, 1975	"			" "	Dean Campbell, etae	1348	188	.00 25,000	5.02 ac. & 7.23 ac., S.C.
6413 Sept. 9, 1975	"			" "	Robert S. Walgenuth	1348	177	.00 32,000	Crossing 4.21 ac. near Williams
6484 Sept. 9, 1975	"			" "	Milbert Raymond Porter	1348	201	.00 24,500	Lot 1000th Hwy. Ridgecroft
6565 Sept. 10, 1975	"			" "	James E. Burger, etae	1348	332	.00 18,500	Lot 6 Ridgecroft Rd.
6667 Sept. 10, 1975	"			" "	Robert Allen League IV	1348	433	.00 29,200	Sunny Acres Sec. I Lot 84 Sun Leaf Dr.

# INDIRECT or MORTGAGEE Index to Real Estate Mortgages — Greenville County, S. C.

REG. U. S. PAT. OFFICE *Chas McCott* County Indexes Since 1888  
An Identifying Trade Mark

Open at Proper Tab according to First Letter or Letters of Name and refer to Buff Sub-Index sheet for page reference.

COTT FAMILY NAME INDEX No. 75 © 1949  
MADE BY THE COTT INDEX COMPANY, COLUMBUS, OHIO  
SOLD BY WALKER, EVANS & COGSWELL CO., CHARLESTON, S.C.

(C)

FILE NUMBER	MORTGAGEES	GIVEN NAMES	GIVEN NAMES	GIVEN NAMES	MORTGAGORS	BOOK	PAGE	Amount	BRIEF DESCRIPTION, LOCATION, ETC.
DATE OF RECORD	FAMILY NAMES	ABCDEFGH	IJKLMNO	PQRSTUVWXYZ					( Not Warranted )
7226 Sept. 17, 1975	Travelers			S & L Assn. rest Fed.	<i>etal</i> Warney E. Chaplin	1349	15	.00 27,600	(off McElhenny Rd.) Lot = 1.01 acres, Ina one
7466 Sept. 18, 1975	"			"	<i>S.C. Inc.</i> Brown Enterprises	1349	76	.00 19,000	Sumner Slaves, Sec. I Lot 38 Rowood Dr.,
7467 Sept. 18, 1975	"			"	<i>S.C. Sfc.</i> Brown Enterprises	1349	79	.00 17,000	Sec. 2 Lot 158 Sumner Slaves,
7468 Sept. 18, 1975	"			"	<i>S.C. Inc.</i> Brown Enterprises	1349	82	.00 18,500	Sumner Slaves, Sec. I Lot 35 Rowood Dr.,
7487 Sept. 19, 1975	"			"	<i>etal</i> Otis B. De Shields	1349	130	.00 33,000	Peble Creek Phase I Lot 112 Whittier Way,
7917 Sept. 24, 1975	"			"	<i>etal</i> Albert L. McPhee	1349	438	.00 13,000	Lates St. 2.01 acres County Rd.,
8366 Sept. 29, 1975	"			"	<i>etal</i> Paul L. West	1349	798	.00 29,000	Cedar Lane & Whittier Lot 62 Ardmore Dr.,
8574 Sept. 30, 1975	"			"	<i>S.C. Inc.</i> Brown Enterprises	1349	759	.00 8,200	Sec. 2 Sumner Slaves Lot 155 Woodfield Dr.,
9023 Oct. 3, 1975	"			"	<i>etal</i> Don A. Waddell	1350	410	.00 8,600	Blk. C Lot 34 Lindburg St.
9018 Oct. 3, 1975	"			"	<i>etal</i> Lillie Mae Harland	1350	413	.00 5,200	Plant along mill Lot 50 Circle Rd. Kenner
9262 Oct. 7, 1975	"			"	<i>Sumner, etal</i> Joseph Michall	1350	607	.00 22,750	mtn. Park & Spring mtn. Rd. Lot 28 W. White Ct. Blue
9262 Oct. 7, 1975	"			"	<i>etal</i> Jack Lester Luns	1350	667	.00 19,400	444 Lot = 1.04 acres S.C. Hwy.
9530 Oct. 9, 1975	"			"	<i>etal</i> Thomas J. Stafford	1350	796	.00 31,000	Blk. & Harris St. Lots 5 & 6 cor. Jones Bridge
9631 Oct. 10, 1975	"			"	<i>etal</i> Roy Lee Styles	1350	948	.00 12,000	Little Spar Rd. N. East Lot 56 State Park Rd. (new
9631 Oct. 10, 1975	"			"	<i>Rowood, etal</i> William Donald	1350	985	.00 12,000	also 4/10 ingress & egress River Falls Rd.
"	"			"	"	1350	985		

# INDIRECT or MORTGAGEE Index to Real Estate Mortgages — Greenville County, S. C.

REG. U. S. PAT. OFFICE *Chas. McCall* County Indexes Since 1888 An Identifying Trade Mark

Open at Proper Tab according to First Letter or Letters of Name and refer to Buff Sub-Index sheet for page reference.

COTT FAMILY NAME INDEX No. 75 © 1949  
MADE BY THE COTT INDEX COMPANY, COLUMBUS, OHIO  
SOLD BY WALKER, EVANS & COGSWELL CO., CHARLESTON, S.C.

FILE NUMBER DATE OF RECORD	MORTGAGEES FAMILY NAMES	GIVEN NAMES ABCDEFGHIJ	GIVEN NAMES JKLMNO	GIVEN NAMES PQRSTUVWXYZ	MORTGAGORS	BOOK	PAGE	Amount	BRIEF DESCRIPTION, LOCATION, ETC. ( Not Warranted )
10035 Oct. 15, 1975	Travelers			S & L Assn. Rest Fed.	<i>etal</i> J. Willmer Minter, Jr.	1351	316	.00 20,000	<i>Subdiv #1</i> 6.55 acres, must bech Rd.
10033 Oct. 15, 1975	"			" "	Leon Moody	1351	322	.00 30,400	<i>Hampshire Hills</i> Lot 7 Glenn Dr., (S.C. Hwy. 410)
10411 Oct. 17, 1975	"			" "	Barton E. Mann	1351	474	.00 40,000	2.5 ac. Cabin Lane Rd. Sec. 2, Hwy. 410
11020 Oct. 24, 1975	"			" "	Edward C. Anderson, Jr.	1352	117	.00 30,500	1/2 ac. Commercial land Hwy. 410, Sec. 4, Hwy. 410
11222 Oct. 28, 1975	"			" "	Jimmy L. Booker, <i>etal</i>	1352	276	.00 13,200	lots 13 & 14, Hwy. 410 O'Neil #
11405 Oct. 29, 1975	"			" "	David A. Perry <i>etal</i>	1352	370	.00 6,000	14.75 ac. Little Texas Rd.
11627 Oct. 31, 1975	"			" "	Harold Donald McKinney	1352	481	.00 30,000	50 ac. waters of Enoree River less part. also 2 by S.C. Hwy. 415, Bates #
12299 Nov. 7, 1975	"			" "	Robert E. Dodson, <i>etal</i>	1353	90	.00 37,200	2 ac. & also 2 ac. Bates #
12216 Nov. 7, 1975	"			" "	Luz Christiani <i>et al</i>	1353	137	.00 31,000	<i>Subdiv #1</i> 163.38 ac. Hwy. 410, Sec. 4
12879 Nov. 14, 1975	"			" "	Jean F. Carwell	1353	690	.00 24,700	Bridge Rd. P.D. Hwy. 410 Hwy. 410 = 2 ac. Hwy. 410
13388 Nov. 20, 1975	"			" "	Callie Mae A. Robinson	1354	42	.00 11,000	Bates # Lot White Horse Rd.,
14855 Dec. 8, 1975	"			" "	Leroy Alan Norris	1355	363	.00 20,700	Lot = 2.6 acres Buswell Rd. Spinto North
15057 Dec. 10, 1975	"			" "	Calvin N. Cox	1355	504	.00 30,300	Lot 77 Keystone et.
15111 Dec. 10, 1975	"			" "	Mary V. Cooper, <i>etal</i>	1355	585	.00 29,700	Lot Pinnett Hwy. Calvin's Head Rd.
15302 Dec. 12, 1975	"			" "	Lewis L. Hendricks	1355	746	.00 30,000	lots 72 & 73 Sec. A

# INDIRECT or MORTGAGEE Index to Real Estate Mortgages — Greenville County, S. C.

REG. U. S. PAT. OFFICE *Chas. McColl* County Indexes Since 1888  
An Identifying Trade Mark

Open at Proper Tab according to First Letter or Letters of Name and refer to Buff Sub-Index sheet for page reference.

COTT FAMILY NAME INDEX No. 75 © 1949  
MADE BY THE COTT INDEX COMPANY, COLUMBUS, OHIO  
SOLD BY WALKER, EVANS & COGSWELL CO., CHARLESTON, S.C.

( 1 )

FILE NUMBER	MORTGAGEES	GIVEN NAMES	GIVEN NAMES	GIVEN NAMES	MORTGAGORS	BOOK	PAGE	Amount	BRIEF DESCRIPTION, LOCATION, ETC.
DATE OF RECORD	FAMILY NAMES	ABCDEFGH	IJKLMNO	PQRSTUVWXYZ					( Not Warranted )
15302 Dec. 12, 1975	Travelers		S &	L Assn. Rest Fed.	<i>etal</i> Ray Lee Styles	1355	749	24,000	Little Texas Rd. 21. East Lot 56 State Park Rd. (new ave. Springfield
15277 Dec. 12, 1975	"		"	"	<i>etal</i> Richard J. Wassmer	1355	766	40,000	Lot 49 thru 54 Morgan Rd. + Dirt Rd. Bates Rd.
15277 Dec. 12, 1975	"		"	"	<i>etal</i> Whitt A. Jones	1355	767	9,000	Lot = 1.22 ac. Car. Beechwood Bates Rd. 21. East
15277 Dec. 12, 1975	"		"	"	<i>etal</i> Jack N. Watson	1355	772	25,000	Lot 2 + 1/2. lot 9 McElleney Rd Linchurst
15277 Dec. 12, 1975	"		"	"	<i>etal</i> James R. Wise	1355	775	23,000	Lot 2 Montic Dr. (Car. New Dr.) Sec. 2. Sunny Slopes
17150 Jan. 5, 1976	"		"	"	<i>SC. Inc.</i> Braun Enterprises	1357	336	18,300	Lot 1 + 3 Duncan Rd. Sec. 2 Sunny Slopes
17151 Jan. 5, 1976	"		"	"	<i>SC. Inc.</i> Braun Enterprises	1357	339	18,500	Sec. 2 Sunny Slopes Rd. Lot 15 + Windfield Dr.
17996 Jan. 15, 1976	"		"	"	<i>etal</i> James E. Burger	1358	59	25,000	Lot 53 South Forest Est. E. Sunny Slopes
18430 Jan. 20, 1976	"		"	"	<i>etal</i> James R. Kelly	1358	296	22,000	Lot 32 Ramoad Dr. Sec. 1 "Meadowbrook Farms"
18366 Jan. 20, 1976	"		"	"	<i>etal</i> James M. Holtzclaw	1358	336	6,000	Lot 6 Lorraine Dr. "etal"
18483 Jan. 21, 1976	"		"	"	<i>etal</i> Milton Dale Westmoreland	1358	358	21,000	Lot Old mtn. creek Rd. Newly (Newland) Dr. 11 W. 11th
186666 Jan. 22, 1976	"		"	"	<i>etal</i> William C. Brooks	1358	654	35,000	Lot 4. J. Kury. 110 W. 11th Richmond Hills, Sec. 2
18815 Jan. 23, 1976	"		"	"	<i>etal</i> Carl Robert Echols	1358	786	25,000	Lot 11 Ramoad Circle Sunny Slopes
18892 Jan. 26, 1976	"		"	"	<i>etal</i> Larry Thomas Perkins	1358	825	23,000	Lot 16 Ramoad Dr. Sec. 1 Bates Rd. Maritta
19842 Feb. 4, 1976	"		"	"	<i>etal</i> J. C. Simmons	1359	624	4,000	Lot 12 + 13 Bates Rd. Family Sec. 1 E.A. 1001 Pg. 372
20250 Feb. 10, 1976	"		"	"	<i>etal</i> Harold L. Westmoreland	1359	953		Release 0.84 ac. mtn. creek Rd.

# INDIRECT or MORTGAGEE Index to Real Estate Mortgages — Greenville County, S. C.

REG. U. S. PAT. OFFICE *Chas. McCall* County Indexes Since 1888 An Identifying Trade Mark

Open at Proper Tab according to First Letter or Letters of Name and refer to Buff Sub-Index sheet for page reference.


COTT FAMILY NAME INDEX No. 75 © 1949  
MADE BY THE COTT INDEX COMPANY, COLUMBUS, OHIO  
SOLD BY WALKER, EVANS & COGSWELL CO., CHARLESTON, S.C.

FILE NUMBER DATE OF RECORD	MORTGAGEES FAMILY NAMES	GIVEN NAMES ABCDEFGHIJ	GIVEN NAMES JKLMNO	GIVEN NAMES PQRSTUVWXYZ	MORTGAGORS	BOOK	PAGE	Amount	BRIEF DESCRIPTION, LOCATION, ETC. ( Not Warranted )
20779 Feb. 17, 1976	Travelers			S & L Assn. Rest Fed.	Ester C. King	1360	356	.00 45,000	Lot 30 Grand View Hgts. (Fairview Rd.) near N. East
21125 Feb. 20, 1976	"			" "	Steven E. Burns <i>etal</i>	1360	667	.00 18,000	Lot Fairview Road
21334 Feb. 23, 1976	"			" "	Michael R. Clippard	1360	717	.00 38,500	Tract 4 S.C. Hwy. #253 Cibola Mills, Rempus Plant
22090 Mar. 2, 1976	"			" "	Billy J. Hester <i>etal</i>	1361	420	.00 4,000	Lot 67 Circle Rd.
22294 Mar. 4, 1976	"			" "	Charles W. Spence	1361	609	.00 40,000	Lot 0 Neal St. 137.7 acres Pine Log Ford
22294 Mar. 4, 1976	"			" "	Charles W. Spence, <i>etal</i>	1361	612	.00 125,000	Lot 0 Neal St. 137.7 acres Pine Log Ford
22532 Mar. 5, 1976	"			" "	Donald A. Copeland	1361	672	.00 5,200	"Green Hills" Lot 1 Duckworth Road
23261 Mar. 12, 1976	"			" "	Herbert Dan Page <i>II</i>	1362	294	.00 21,300	Montevideo Lot 15 E. 1st Lane, Sec. 2
24489 Mar. 26, 1976	"			" "	Burrell Joseph Jones <i>et al</i>	1363	336	.00 9,900	Lot 4 Whitehall St. Paris mt. St.
24816 Mar. 30, 1976	"			" "	Melvin Dennis Long	1363	573	.00 7,454	Lot 12 Merritt Blvd Terrace Brew Forest, Sec. 2
25198 Apr. 1, 1976	"			" "	D N J Corp	1363	873	.00 24,400	Lot 37 Brew Forest Cr. Tulip St.
25364 Apr. 1, 1976	"			" "	Alfred D. Luce, <i>etal</i>	1363	900	.00 20,000	Lot = 1.26 ac. Iron Rd. Road
25831 Apr. 8, 1976	"			" "	Jimmy E. Clark, <i>etal</i>	1364	457	.00 18,500	Lot = 1.47 acres Shelter Bramlett Rd. Mansfield Pl. Sec. A
26025 Apr. 9, 1976	"			" "	Thomas M. Cowart	1364	521	.00 18,400	Lot 39 Cor. Deebert Rd. + Rd. Ext.
26187 Apr. 12, 1976	"			" "	Bessie N. Howard <i>S.C. Inc.</i>	1364	599	.00 9,000	Lot 61 lot 7 Tubbs mtr.
26181 Apr. 12, 1976	"			" "	Brown Enterprises of	1364	620	.00 18,000	Spring slopes Lot 129 Fernleaf Dr. Sec. 2



# INDIRECT or MORTGAGEE Index to Real Estate Mortgages — Greenville County, S. C.

REG. U. S. PAT. OFFICE *Chas McCott* County Indexes Since 1888 An Identifying Trade Mark

 Open at Proper Tab according to First Letter or Letters of Name and refer to Buff Sub-Index sheet for page reference.

COTT FAMILY NAME INDEX No. 75 © 1949  
MADE BY THE COTT INDEX COMPANY, COLUMBUS, OHIO  
SOLD BY WALKER, EVANS & COGSWELL CO., CHARLESTON, S.C.

(E)

FILE NUMBER DATE OF RECORD	MORTGAGEES FAMILY NAMES	GIVEN NAMES ABCDEFGHIJ	GIVEN NAMES JKLMNOPQ	GIVEN NAMES RSTUVWXYZ	MORTGAGORS	BOOK	PAGE	Amount	BRIEF DESCRIPTION, LOCATION, ETC. ( Not Warranted )
26631 apr. 16, 1976	Travelers			S & L Assn. Rest Federal	<i>stale</i> Harold Gary Judgma	1365	5	.00 45,000	<i>stale</i> H. lot 11 Saluda Lake Rd.
26734 apr. 16, 1976	"			" "	Robert A. Taylor	1365	85	.00 17,600	Keeler mill rd. tract #1 = 6.299 acres
26642 apr. 16, 1976	"			" "	Raymond W. Lynn	1365	132	.00 33,700	Montgomery St. East Lot 29 E. Scenic Dr.
26642 apr. 16, 1976	"			" "	H. Stephen Vaughan	1365	135	.44 25,129	Lot para Dr. Shiloh rd.
26642 apr. 16, 1976	"			" "	Dennis A. Epps, Jr.	1365	138	.00 10,000	Lot = 3.84 acres, Pickens -
27065 apr. 21, 1976	"			" "	Dennis H. Bateson	1365	429	.00 25,000	Lot = 1.9 acc Ebenezer Rd.
27107 apr. 21, 1976	"			" "	Charles J. James, <i>stale</i>	1365	482	.00 31,000	Suffolk Dr. Sec. 4 Lot 8 Coy Lynchburg Dr. +
27225 apr. 22, 1976	"			" "	Donnie Harold Hammett S.C. Inc.	1365	572	.00 25,113	Lot #2 Fenwick Dr. Sec. 2, Dunwoody Pkwy.
27225 apr. 22, 1976	"			" "	Brown Enterprises S.C. Inc.	1365	575	.00 18,300	Lot 12 Fenwick Dr. Dunwoody Pkwy.
27225 apr. 22, 1976	"			" "	Brown Enterprises S.C. Inc.	1365	583	.00 18,700	Lot 149 Windfield Dr. Sec. 2 Dunwoody Pkwy.
27225 apr. 22, 1976	"			" "	Brown Enterprises S.C. Inc.	1365	586	.00 17,900	Lot 151 Windfield Dr. Sec. 2 Dunwoody Pkwy.
27225 apr. 22, 1976	"			" "	Brown Enterprises S.C. Inc.	1365	579	.00 17,910	Lot 153 Windfield Dr. Sec. 2 Dunwoody Pkwy.
27225 apr. 22, 1976	"			" "	Brown Enterprises S.C. Inc.	1365	572	.00 17,450	Sec. 2 Dunwoody Pkwy. Lot 1 + 7 Windfield Dr.
27295 apr. 23, 1976	"			" "	Robert J. Bailey	1365	456	.00 5,500	Lot 2000 S. Kings Hwy. Dunwoody Pkwy.
27524 apr. 26, 1976	"			" "	John M. Carter, <i>stale</i>	1365	321	.00 27,500	Lot 11, Dunwoody Pkwy. - Sec. 2 (Farmview - Rd.)
27621 apr. 27, 1976	"			" "	Larry Bennett, <i>stale</i>	1366	11	.00 13,000	Lot, Farmview - Dunwoody

# INDIRECT or MORTGAGEE Index to Real Estate Mortgages — Greenville County, S. C.

( ) REG. U. S. PAT. OFFICE *Chester McCott* County Indexes Since 1888 An Identifying Trade Mark


Open at Proper Tab according to First Letter or Letters of Name and refer to Buff Sub-Index sheet for page reference.

COTT FAMILY NAME INDEX No. 75 © 1949  
MADE BY THE COTT INDEX COMPANY, COLUMBUS, OHIO  
SOLD BY WALKER, EVANS & COGSWELL CO., CHARLESTON, S.C.

FILE NUMBER	MORTGAGEES	GIVEN NAMES	GIVEN NAMES	GIVEN NAMES	MORTGAGORS	BOOK	PAGE	Amount	BRIEF DESCRIPTION, LOCATION, ETC.
DATE OF RECORD	FAMILY NAMES	ABCDEFGHIJ	IJKLMNO	PQRSTUVWXYZ					( Not Warranted )
21117	Travelers			S & L Assn.				.00	
12-29, 1910				Rest Fed.	William G. Pratt	1246	313	17,500	Lot 17, 14. 119 & 120
21111	"			" "	"			.00	
12-29, 1910	"			" "	"			7,990	Lot 11, 12, 13, 14, 15, 16, 17
21111	"			" "	"			.00	
12-29, 1910	"			" "	"			4,500	Lot 11, 12, 13, 14, 15, 16, 17
27481	"			" "	"			.00	
12-30, 1910	"			" "	J. Walter Brasher	1246	341	15,000	Lot 1, 2, 3, 4, 5, 6, 7, 8, 9, 10
21171	"			" "	"			.00	
12-29, 1910	"			" "	"			15,000	Lot 1, 2, 3, 4, 5, 6, 7, 8, 9, 10
21171	"			" "	"			.00	
12-29, 1910	"			" "	"			15,000	Lot 1, 2, 3, 4, 5, 6, 7, 8, 9, 10
27831	"			" "	"			.00	
12-29, 1910	"			" "	"			15,000	Lot 1, 2, 3, 4, 5, 6, 7, 8, 9, 10
21171	"			" "	"			.00	
12-29, 1910	"			" "	"			15,000	Lot 1, 2, 3, 4, 5, 6, 7, 8, 9, 10
27831	"			" "	"			.00	
12-29, 1910	"			" "	"			15,000	Lot 1, 2, 3, 4, 5, 6, 7, 8, 9, 10
21171	"			" "	"			.00	
12-29, 1910	"			" "	"			15,000	Lot 1, 2, 3, 4, 5, 6, 7, 8, 9, 10
27831	"			" "	"			.00	
12-29, 1910	"			" "	"			15,000	Lot 1, 2, 3, 4, 5, 6, 7, 8, 9, 10
21171	"			" "	"			.00	
12-29, 1910	"			" "	"			15,000	Lot 1, 2, 3, 4, 5, 6, 7, 8, 9, 10
27831	"			" "	"			.00	
12-29, 1910	"			" "	"			15,000	Lot 1, 2, 3, 4, 5, 6, 7, 8, 9, 10
27171	"			" "	"			.00	
12-29, 1910	"			" "	J. Walter Brasher	1246	311	15,000	Lot 1, 2, 3, 4, 5, 6, 7, 8, 9, 10

# INDIRECT or MORTGAGEE Index to Real Estate Mortgages — Greenville County, S. C.

REG. U. S. PAT. OFFICE *Chas McCott* County Indexes Since 1888 An Identifying Trade Mark

 Open at Proper Tab according to First Letter or Letters of Name and refer to Buff Sub-Index sheet for page reference.

COTT FAMILY NAME INDEX No. 75 © 1949  
MADE BY THE COTT INDEX COMPANY, COLUMBUS, OHIO  
SOLD BY WALKER, EVANS & COGSWELL CO., CHARLESTON, S.C.

(7)

FILE NUMBER DATE OF RECORD	MORTGAGEES FAMILY NAMES	GIVEN NAMES ABCDEFGHIJ	GIVEN NAMES JKLMNO	GIVEN NAMES PQRSTUVWXYZ	MORTGAGORS	BOOK	PAGE	Amount	BRIEF DESCRIPTION, LOCATION, ETC. ( Not Warranted )
27987 Apr. 30, 1976	Travelers			S & L Assn. Rest Federal	J. Walter Brasher	1366	380	.00 25,000	Lot, Montague Rd.
27989 Apr. 30, 1976	"			" "	J. Walter Brasher	1366	383	.00 25,000	Lot, Montague Rd.
28348 May 4, 1976	"			" "	John L. Roberts, Jr.	1366	727	.00 4,400	Lot = 1.25 ac. adjacent to...
28930 May 10, 1976	"			" "	Ray W. Buxton, Jr.	1364	30		...
29437 May 14, 1976	"			" "	Richard R. Wilkinson	1367	222	107,000	Lot 16+11, pt. 15+17, Block B
29502 May 17, 1976	"			" "	William E. Jackson	1367	670	7,000	Lot 17+18, pt. 19, Block B
29502 May 17, 1976	"			" "	Robert M. Bennett	1367	678	7,000	Lot 17+18, pt. 19, Block B
29502 May 17, 1976	"			" "	Ray J. ...	1367	681	1,000	Lot = 2.79 ac. Mt. ...
29502 May 17, 1976	"			" "	Joe T. ...	1367	681	20,000	Lot = 2.79 ac. Mt. ...
29732 May 18, 1976	"			" "	Jack J. Rogers, Jr.	1367	727	20,000	Lot = 2.79 ac. Mt. ...
30118 May 21, 1976	"			" "	Cherie D. Callahan	1368	176	32,000	Lot = 7.25 ac. Jackson Stone
30118 May 21, 1976	"			" "	Marie Coppo Hand Crain	1368	179	5,500	Lot = 0.25 ac. N.S. Hwy. #276
30215 May 21, 1976	"			" "	Russell William	1368	214	15,500	Lot Middle Saluda River
30812 May 27, 1976	"			" "	A. Glenn Hall	1368	665	29,700	Lot 14 Luray Dr. Richmond
30878 May 28, 1976	"			" "	S. Clyde Roache, Jr.	1037	69		Release 11.88 ac. Gate Sp.

# INDIRECT or MORTGAGEE Index to Real Estate Mortgages — Greenville County, S. C.

( ) REG. U. S. PAT. OFFICE *Chas McCott* County Indexes Since 1888 An Identifying Trade Mark

 Open at Proper Tab according to First Letter or Letters of Name and refer to Buff Sub-Index sheet for page reference.

COTT FAMILY NAME INDEX No. 75 © 1949  
MADE BY THE COTT INDEX COMPANY, COLUMBUS, OHIO  
SOLD BY WALKER, EVANS & COGSWELL CO., CHARLESTON, S.C.

FILE NUMBER DATE OF RECORD	MORTGAGEES FAMILY NAMES	GIVEN NAMES ABCDEFGHIJ	GIVEN NAMES JKLMNO	GIVEN NAMES PQRSTUVWXYZ	MORTGAGORS	BOOK	PAGE	Amount	BRIEF DESCRIPTION, LOCATION, ETC. ( Not Warranted )
31088 Jun. 4, 1976	Travelers			S & L Assn. Rest Federal	<i>etal</i> Kenneth L. Bright	1369	57	25,000	near N. East 3 <sup>rd</sup> sec. Wrensprings Lane
31088 Jun. 4, 1976	"			" "	<i>etal</i> Thomas Scroggs, Jr.	1369	60	23,000	Highland St. 6.21 acs. Satter Rd.
31354 Jun. 2, 1976	"			" "	<i>etal</i> David B. Linnam, Jr.	1369	210	17,700	Highland St. 2.23 acs. S.C. Hwy. 11
31914 Jun. 8, 1976	"			" "	<i>etal</i> Poinsett Service Corp.	Deed Bk 1037	606		In part - part of REM Bk. 1228 pg. 353 Release lot 43 Sunny Acres
31914 Jun. 8, 1976	"			" "	<i>etal</i> Poinsett Service Corp.	Deed Bk 1037	607		In mtg. on REM Bk. 1228 pg. 353 Release lot 45 Sunny Acres. In Part
31914 Jun. 8, 1976	"			" "	<i>etal</i> Poinsett Service Corp.	Deed Bk 1037	608		In mtg. on REM Bk. 1335 pg. 971 Release lot 87 Sunny Acres. In Part
32138 Jun. 13, 1976	"			" "	<i>etal</i> Robert S. Wolgemuth	1369	717	36,000	Crossings 41.21 acs. near Williams
32291 Jun. 11, 1976	"			" "	<i>etal</i> Louis J. Kennell	1369	978	21,000	View Hill Lot 16 Sunset St. Grand
32566 Jun. 15, 1976	"			" "	<i>etal</i> John S. Garrett	1370	202	17,500	Sutter St. Lot 42 Suther mtn. Rd.
33849 Jun. 18, 1976	"			" "	<i>etal</i> Elizabeth Blazener	1370	702	5,000	Layton Dr. Paris mtn. St. H. Tract 3 = 2.5 acs.
32006 Jun. 18, 1976	"			" "	<i>etal</i> Alvin Kelley, Jr.	1370	737		In mtg. on REM Bk. 1266 pg. 148 Release by judgment case 76-1727
33588 Jun. 23, 1976	"			" "	<i>etal</i> Ronald E. Barnes	1371	42	8,000	Lot 11 + 7 acres Decusville
35 Jul. 1, 1976	"			" "	<i>etal</i> Pleasant View welcome	1371	72	67,000	Plum of Robert St. Sutter St. 3 tracts = 5 acs. 2.15 acs. 19.6 acs.
35 Jul. 1, 1976	"			" "	<i>etal</i> Thomas C. Shivers	1371	710	24,000	Highland St. Lot 11 + 21 acs. Little Lane St.
594 Jul. 7, 1976	"			" "	<i>etal</i> Everett H. Neuman	1372	214	125,000	State Land Co. 0.464 acs. cor. U.S. Hwy. 25 &
1212 Jul. 14, 1976	"			" "	<i>etal</i> Columbus W. Myers	1372	675	10,000	State Land 3.7 acs. Callahan mtn. Rd.

# INDIRECT or MORTGAGEE Index to Real Estate Mortgages — Greenville County, S. C.

REG. U. S. PAT. OFFICE *Chas McCott* County Indexes Since 1888 An Identifying Trade Mark

Open at Proper Tab according to First Letter or Letters of Name and refer to Buff Sub-Index sheet for page reference.

COTT FAMILY NAME INDEX No. 75 © 1949  
MADE BY THE COTT INDEX COMPANY, COLUMBUS, OHIO  
SOLD BY WALKER, EVANS & COGSWELL CO., CHARLESTON, S.C.

(11)

FILE NUMBER DATE OF RECORD	MORTGAGEES FAMILY NAMES	GIVEN NAMES ABCDEFGHIJ	GIVEN NAMES JKLMNOPQ	GIVEN NAMES RSTUVWXYZ	MORTGAGORS	BOOK	PAGE	Amount	BRIEF DESCRIPTION, LOCATION, ETC. ( Not Warranted )
1212 Jul. 14, 1976	Travelers			S & L Assn. Rest <sup>red.</sup>	<i>By no.</i> Calvary Bapt. Church	1372	678	.00 25,600	Junny acres N. Rest Lots 35 thru 38 Cox Dr.
1357 Jul. 15, 1976	"			" "	Robert E. Kirby, et al.	1372	717	.00 34,550	S.C. Aug. 253 Incl. = 2.96 acs. + 8.88 acs.
1488 Jul. 16, 1976	"			" "	James O. Farthing, et al	1373	16	.00 32,000	Pl. lots 35 + an unnumbered lot Kenie Dr. Monticello
"	"			" "	" " " "	1373	16		N. Rest, Baker St.
1699 Jul. 19, 1976	"			" "	Bobby Joe Moody	1373	128	.00 10,000	Circle, Marietta Lots 3 thru 7 Highland
1923 Jul. 20, 1976	"			" "	John H. Johnson, et al	1373	229	.00 9,500	Clelland St. Lots 3 & 4 Top creek road
2413 Jul. 26, 1976	"			" "	Leon Moody	1373	607	.00 34,000	No. 1 Lot 15 "Hampshire Hills"
2742 Jul. 28, 1976	"			" "	Jacob M. Lyerly, et al	1373	882	.00 18,000	Slater 3.716 acs. Whitney St.
3576 Aug. 5, 1976	"			" "	Horton E. Mann	1374	596	.00 7,500	Fordmont Park Pl. lot 10 Maplecroft St.
3869 Aug. 5, 1976	"			" "	Robert Edward Harbert <i>et al</i>	1374	934	.00 10,400	(Dariusville - Sherman Bridge Rd.) Lot, Linden - Marietta Rd.
4387 Aug. 13, 1976	"			" "	Braun Enterprises of S.C. <i>inc.</i>	1375	407	.00 18,700	Spc. 2 Lot 146 Junny slopes,
4831 Aug. 19, 1976	"			" "	Delvin Dennis Long <i>et al</i>	1375	748	.00 36,000	Pavia mt. sp. Lot 12 Meritt View Terrace
5160 Aug. 23, 1976	"			" "	Adam E. Vorlage, et al	1375	932	.00 36,000	Highland St. Lot Tigerulle Rd. (Aug 23-117)
5404 Aug. 25, 1976	"			" "	Bobby J. Chapman, et al	1376	198	.00 25,600	1.2 acres neely mill Rd.
5719 Aug. 27, 1976	"			" "	Ronald E. Hipps, et al	1376	467	.00 30,000	Dixie St. Lot = 5 acs. Waller Rd.,
5774 Aug. 30, 1976	"			" "	Robert L. Whitted, et al	1376	720	.00 9,100	Buncombe Park Lot 43 N. Haven Dr.,

# INDIRECT or MORTGAGEE Index to Real Estate Mortgages — Greenville County, S. C.

REG. U. S. PAT. OFFICE *Chas. McCatt* County Indexes Since 1888 An Identifying Trade Mark


Open at Proper Tab according to First Letter or Letters of Name and refer to Buff Sub-Index sheet for page reference.

COTT FAMILY NAME INDEX No. 75 © 1949  
MADE BY THE COTT INDEX COMPANY, COLUMBUS, OHIO  
SOLD BY WALKER, EVANS & COGSWELL CO., CHARLESTON, S.C.

FILE NUMBER DATE OF RECORD	MORTGAGEES FAMILY NAMES	GIVEN NAMES ABCDEFGHIJ	GIVEN NAMES KLMNOP	GIVEN NAMES QRSTUVWXYZ	MORTGAGORS	BOOK	PAGE	Amount	BRIEF DESCRIPTION, LOCATION, ETC. ( Not Warranted )
6306 Sept. 2, 1976	Travelers			S & L Assn. Rest Fed.	Wayne W. Roberts, et al	1377	13	.00 33,000	Blue Ridge Dr. Bates St. 2.47 acs. Cor. Shelton Rd. &
6306 Sept. 2, 1976	"			" "	Robert S. Haddis, et al	1377	16	.00 18,000	S.C. Hwy. 253 sect 1 = 16.34 acres
6306 Sept. 2, 1976	"			" "	Richard A. Waldrop	1377	19	.50 7,255	Blk. D Lot 24 Milton St.
6714 Sept. 8, 1976	"			" "	Venture associates, Inc.	1377	275	.17 24,208	Spurwood Ingot, Chick. Spgs. St. Lots 16 & 17 Baker Road Ln.
6863 Sept. 10, 1976	"			" "	Robert E. Hodge	1377	427	.00 10,000	3.91 Acres Tigerville Rd.
6863 Sept. 12, 1976	"			" "	Johnny N. Hyatt	1377	430	.00 12,000	15.6 Acres Old Saluda Dam Rd.
7542 Sept. 17, 1976	"			" "	Bobby Joe Jones	1378	47	.00 18,600	n. lot Lot 63 Sunny acres
7542 Sept. 17, 1976	"			" "	Bobby Joe Jones	1378	47	.00 18,600	n. lot Lot 62 Sunny acres
7618 Sept. 17, 1976	"			" "	Samuel H. Shepard	1377	987	.00 26,800	Imperial Hills Lot 44 Elmwood Lane
765 Sept. 11, 1976	"			" "	Robert E. Hodge	1377	110		21.5 Acres Old Saluda Dam Rd.
7930 Sept. 21, 1976	"			" "	Russell S. Brown, et al	1378	312	.00 32,000	Oakland Terrace Lot 35 Sec. 2 Engel Dr.
8008 Sept. 22, 1976	"			" "	Larry J. Southern	1378	356	.00 17,000	Longest acres 1.44 acres Langley Road
81 Sept. 23, 1976	"			" "	James D. Simms, et al	1378	448	.00 21,600	Longest acres Lot 75 Pueblo Dr.
8397 Sept. 21, 1976	"			" "	Miriam C. Duncan	1378	661	.00 21,750	Blk. Highland St. Lots 1, 2, & 7 Old Blurry str.
8612 Sept. 28, 1976	"			" "	Joseph H. McCombs	1378	943	.00 19,200	Quince lot Lot 47 Cox Dr. Sunny Slopes

# INDIRECT or MORTGAGEE Index to Real Estate Mortgages — Greenville County, S. C.

REG. U. S. PAT. OFFICE *Chas McCott* County Indexes Since 1888 An Identifying Trade Mark


 Open at Proper Tab according to First Letter or Letters of Name and refer to Buff Sub-Index sheet for page reference.

COTT FAMILY NAME INDEX No. 75 © 1949  
MADE BY THE COTT INDEX COMPANY, COLUMBUS, OHIO  
SOLD BY WALKER, EVANS & COGSWELL CO., CHARLESTON, S.C.

(H)

FILE NUMBER DATE OF RECORD	MORTGAGEES FAMILY NAMES	GIVEN NAMES ABCDEFGHIJ	GIVEN NAMES KLMNO	GIVEN NAMES PQRSTUVWXYZ	MORTGAGORS	BOOK	PAGE	Amount	BRIEF DESCRIPTION, LOCATION, ETC. ( Not Warranted )
8603 Sept. 28, 1976	Travelers			S. & L. Assn. Rest Fed.	Boimath Service Corp.	Deed Bk. 1043	602		For mtg. on Rem. Bk. 1335 pg. 971 Bullock Lot 49 Bunnys Creek Texas Rd.
8714 Sept. 29, 1976	"			" "	George H. Mappin, et al	1378	988	28,400	Tract 7 = 3.21 acs. Little "Meadowbrook Farms" Batta 2d.
8855 Sept. 30, 1976	"			" "	Michall David Blackwell by Deacons	1379	160	20,000	Pl. lot 53 Saler Rd.
8961 Sept. 30, 1976	"			" "	St. Paul Bapt. Church	1379	163	45,000	Marsailles ave. Lot. cor. Shala (Parker) St. & Montgomery St.
9366 Oct. 5, 1976	"			" "	Dennis E. Arington, et al	1377	627	12,000	Lot 26 thru 29 McElhany Rd., N. Kent
9354 Oct. 5, 1976	"			" "	James A. Clark, et al	1379	635	7,500	Lots 16, 15, 14, 13, 12, 1 Pt. lot 11 Saluda St.
9376 Oct. 5, 1976	"			" "	Tommy W. Ward, et al	1379	733	27,500	Lot, Hannon Road, Maulita
9484 Oct. 6, 1976	"			" "	Roger D. Poole, et al	1379	765	16,500	Lot 11 Caswell ave., Stardale manor
9723 Oct. 9, 1976	"			" "	Charles L. Alfred, III	1380	54	28,800	Lot 23 Stardale circle,
9881 Oct. 11, 1976	"			" "	Charlotte M. Pollard	1380	103	55,000	Lot = 30.56 acs. S.C. Hwy. 253 "Woodville Hgts."
10018 Oct. 12, 1976	"			" "	Bobby L. Jones	1380	245	24,000	Pl. Lots 1-A & 1-B alice St.
10128 Oct. 13, 1976	"			" "	Dary Douglas Benton Prophecy, by 3rd.	1380	370	20,000	Lot (old) Standing App. Rd. J. A. Pittman, et al
10383 Oct. 14, 1976	"			" "	The Church of God, et al	1380	481	18,800	Lot 19 Pittman Circle Subd. (S.C. Hwy. 44) Highland St.
10832 Oct. 20, 1976	"			" "	Winford E. Roswell, et al	1380	970	4,500	Lot = 1.5 acs. Pined Rd. Oakland St.
11627 Oct. 28, 1976	"			" "	Lester C. Caldwell	1381	589	30,000	Lot = 3.14 acs. Woodville Rd.
11627 Oct. 28, 1976	"			" "	James R. Phillips, et al	1381	592	20,000	14 acres Hammett Rd.

# INDIRECT or MORTGAGEE Index to Real Estate Mortgages — Greenville County, S. C.



REG. U. S. PAT. OFFICE *Chas McCott* County Indexes Since 1888 An Identifying Trade Mark



Open at Proper Tab according to First Letter or Letters of Name and refer to Buff Sub-Index sheet for page reference.


COTT FAMILY NAME INDEX No. 75 © 1949  
MADE BY THE COTT INDEX COMPANY, COLUMBUS, OHIO  
SOLD BY WALKER, EVANS & COGSWELL CO., CHARLESTON, S.C.

FILE NUMBER DATE OF RECORD	MORTGAGEES FAMILY NAMES	GIVEN NAMES ABCDEFGHIH	GIVEN NAMES IJKLMNO	GIVEN NAMES PQRSTUVWXYZ	MORTGAGORS	BOOK	PAGE	Amount	BRIEF DESCRIPTION, LOCATION, ETC. ( Not Warranted )
11627 Oct. 28, 1976	Travelers			S. & L. Assn. Rest Fed.	Annie R. Tyler	1381	595	.00 15,000	Bates Sp. 8.52 acres Elizabeth Dr., Meadowbrook Farms
11827 Oct. 29, 1976	"			" "	John C. Ervatt, Jr. et al	1381	779	.54 15,816	Lot 28 Solar Rd., Bates Sp.
12068 Nov. 1, 1976	"			" "	William R. Alexander	1381	909	.00 31,700	Club View Hqts. Lot 13 Club View Dr., Jury on Elm St. 9, 7 pg. 235
11848 Oct. 29, 1976	"			" "	James F. Nichols, et al	1045	349	23,600	Release 9.6 Acre Paris Mt. Sp acres, N. West
12197 Nov. 2, 1976	"			" "	Joe W. Cox, et al	1382	64	.00 15,000	Lot 63 Cox Dr., Sunny N. West
12197 Nov. 2, 1976	"			" "	J. Walter Coleman	1382	67	.00 50,000	Lot = 5 acc. Coleman - Rd., Paris Mt. Sp.
12197 Nov. 2, 1976	"			" "	James L. Allen, et al	1382	70	.00 15,500	Lots 1, 4, 5, 6, & 7 Manly Dr., Lot = 13.60 acc. Edwards Rd. (Galleys Bridge Rd.) also lot = 4 acc. Hammills' Bridge Rd.
12474 Nov. 5, 1976	"			" "	William David Thomas	1382	140	.00	Saluda Sp.
"	"			" "	" " "	1382	140	.00	
"	"			" "	" " "	1382	140	.00	
12349 Nov. 4, 1976	"			" "	Rushy Danner Mc Gee Capt. Church, by Deacons	1382	185	.00 10,000	Woodland Rd. Slater mfg. Co. Slater 2.47 acc. Unnamed Rd. Tow
12708 Nov. 8, 1976	"			" "	Hill Top Tree Mill	1382	431	.00 37,000	Bates Sp. Lots 13, 14, & 15, U. S. Hwy. 270
12765 Nov. 9, 1976	"			" "	Leon Moody	1382	490	.00 34,900	Hampshire Hills Lot 27 Newport Dr.,
13352 Nov. 15, 1976	"			" "	James Shilly Davis	1383	46	.00 18,800	Part Exp. Lot 74 5/2 Lane, Sherman
13353 Nov. 15, 1976	"			" "	Bobby Joe Jones	1383	49	.00 23,400	Traveler East Lot 61 Cox Dr. Sunny
13371 Nov. 15, 1976	"			" "	Poinsett Service Corp.	1376	146	.00	Jury on Elm St. 1335 pg. 771 Release lot 61 Sunny Ave.



# INDIRECT or MORTGAGEE Index to Real Estate Mortgages — Greenville County, S. C.

REG. U. S. PAT. OFFICE *Chas McCott* County Indexes Since 1888 An Identifying Trade Mark

 Open at Proper Tab according to First Letter or Letters of Name and refer to Buff Sub-Index sheet for page reference.

COTT FAMILY NAME INDEX No. 75 © 1949  
MADE BY THE COTT INDEX COMPANY, COLUMBUS, OHIO  
SOLD BY WALKER, EVANS & COGSWELL CO., CHARLESTON, S.C.

(I)

FILE NUMBER DATE OF RECORD	MORTGAGEES FAMILY NAMES	GIVEN NAMES ABCDEFGHIJ	GIVEN NAMES JKLMNOPQ	GIVEN NAMES RSTUVWXYZ	MORTGAGORS	BOOK	PAGE	Amount	BRIEF DESCRIPTION, LOCATION, ETC. ( Not Warranted )
13799 Nov. 18, 1976	Travelers			S & L Assn. Rest Federal	<sup>By sus.</sup> Fairforest Bapt. Church	1383	274	.00 35,000	austin sp. 4.00 acs. Dallas Rd.,
14796 Dec. 1, 1976	"			" "	Joseph N. McCombs	1384	301	.00 19,200	Manlius Best Lot 50 'Dunwo' acres"
14813 Dec. 1, 1976	"			" "	Poinsett Service Corp.	Deed Bk. 1047	107	.00	Jay mty. see Rem Bk. 1335 pg. 971 Release Lot 50 Dunwo' Acres
15771 Dec. 10, 1976	"			" "	Gordon E. Mann	1384	893	.00 18,000	Lot 3, N. S. Hwy. 276
15946 Dec. 13, 1976	"			" "	Jack J. Fox, Jr., et al	1385	109	.00 30,000	253. Fontana Forest Lot 1 1/2 Pl. lot 2, S. C. Hwy
16364 Dec. 17, 1976	"			" "	Craig Dennis Spicer	1385	416	.00 17,000	also lot Jordan Rd. Jordan Comm. Map A = 1 acre Jordan Rd.
16442 Dec. 17, 1976	"			" "	<sup>By sus.</sup> Calvary Bapt. Church	1385	450	.00 30,000	Dunwo' slopes, 21. best Lots 35 thru 38 Cox Dr.
16858 Dec. 22, 1976	"			" "	<sup>et al</sup> Belton M. Rainey	1385	894	.00 10,500	Chick sep. sp. Lot = 1/2 acre S.C. Hwy. 253
16858 Dec. 22, 1976	"			" "	Bobby Joe Jones	1385	897	.00 19,900	acres Lot 60 Cox Dr., Dunwo'
16961 Dec. 23, 1976	"			" "	Harvey C. Watson	1385	935	.00 8,500	and. Riverside Farms Pl. lots 29, 30, 31, Edgemont
16886 Dec. 22, 1976	"			" "	<sup>Deed Bk.</sup> Poinsett Service Corp.	1048	374	.00	Jay mty. see Rem Bk. 1335 pg. 971 Release lot 60 Dunwo' Acres
18016 Jan. 6, 1977	"			" "	Esther C. King	1386	789	.00 50,000	33.25 acs. Saluda sp.
18414 Jan. 10, 1977	"			" "	<sup>S.C. inc.</sup> Brown Enterprises	1387	16	.00 19,600	"Dunwo' slopes sec. IV" Lot 250 Sidwell Road
18415 Jan. 10, 1977	"			" "	<sup>inc.</sup> Brown Enterprises	1387	19	.00 19,600	"Dunwo' slopes sec. IV" Lot 272 Duncan Road
19179 Jan. 19, 1977	"			" "	Gordon E. Mann	1387	604	.00 22,000	(Balls St.) 1 Lamell St. Lots 8 & 9 cor. Kerns ave.
19332 Jan. 20, 1977	"			" "	Willie Leroy Cox, et al	1387	704	.00	Jay mty. see Rem Bk. 1136 pg. 88 Release 2 acs Saluda sp.

# INDIRECT or MORTGAGEE Index to Real Estate Mortgages — Greenville County, S. C.

REG. U. S. PAT. OFFICE *Cott* County Indexes Since 1888 An Identifying Trade Mark


Open at Proper Tab according to First Letter or Letters of Name and refer to Buff Sub-Index sheet for page reference.

COTT FAMILY NAME INDEX No. 75 © 1949  
MADE BY THE COTT INDEX COMPANY, COLUMBUS, OHIO  
SOLD BY WALKER, EVANS & COGSWELL CO., CHARLESTON, S.C.

FILE NUMBER DATE OF RECORD	MORTGAGEES FAMILY NAMES	GIVEN NAMES ABCDEFGHIH	GIVEN NAMES IJKLMNO	GIVEN NAMES PQRSTUVWXYZ	MORTGAGORS	BOOK	PAGE	Amount	BRIEF DESCRIPTION, LOCATION, ETC. ( Not Warranted )
19387 Jan. 21, 1977	Travelers			S & L Assn. Rest Federal	Martha M. Leaphart <i>et al</i>	1387	725	.00 9,750	Lot 2 Unnamed Dr. Paris mtn. sp.
19767 Jan. 26, 1977	"			" "	Charles D. Alexander	1387	969	25,000	Lot 5 McElhenny Rd., Dr. Best
20063 Jan. 31, 1977	"			" "	Bobby Joe Jones	1388	270	19,900	Lot 52 Sunny acres, view acres
20063 Jan. 31, 1977	"			" "	Elizabeth B. Lee <i>et al</i>	1388	273	12,800	Pl. lot 3 Razor Dr., mtn. acc., less Pl., Bates sp.
19994 Jan. 31, 1977	"			" "	Herman E. Conrill	1388	130	20,000	8 acc Bates sp. also 4 1/2 acres
20061 Jan. 31, 1977	"			" "	Poinsett Service Corp. <i>S.C. Inc.</i>	1050	342		Deed bk. for mtg. see REM bk. 1335 pg. 971 Release lot 52 Sunny acres
20313 Feb. 2, 1977	"			" "	Crown Enterprises	1388	393	18,700	"Sunny Slopes" Sec. IV Lot 219 Bridwell Rd., Lockview Hqts.
20575 Feb. 4, 1977	"			" "	Richard W. Reynolds	1388	577	15,000	Lot 6 Lanoma ave., Deed bk.
21030 Feb. 16, 1977	"			" "	James D. Sims, <i>et al</i>	1388	982	60,000	Lot 2 - 1.81 acs. + 2.75 acs. Paris mt. rd. "Piney Park" Lots 90, 91, & 92 Piedmont Park Rd. "Piedmont Park"
"	"			" "	" " " "	1388	982		
"	"			" "	" " " "	1388	982		
21122 Feb. 10, 1977	"			" "	Emree Baptist Church	1388	985	45,000	Lot 719 Rd. Bates sp. Dr. Best
21155 Feb. 11, 1977	"			" "	Bobby Joe Jones	1389	75	17,700	Lot 59 Cox Dr. Sunny acres for mtg. see REM bk. 1335 pg. 971
21149 Feb. 11, 1977	"			" "	Poinsett Service Corp. <i>apts.</i>	1050	857		Release lot 59 Sunny acres 77-1623
21797 Feb. 17, 1977	"			" "	Tanglewood Manor <i>a.s.c. den. Altin.</i>	✓	✓	✓	fixtures - Best Dr.
21812 Feb. 17, 1977	"			" "	Tanglewood Manor <i>apts.</i>	1389	481	7,700	

# INDIRECT or MORTGAGEE Index to Real Estate Mortgages — Greenville County, S. C.

REG. U. S. PAT. OFFICE *Chas McCott* County Indexes Since 1888 An Identifying Trade Mark

 Open at Proper Tab according to First Letter or Letters of Name and refer to Buff Sub-Index sheet for page reference.

COTT FAMILY NAME INDEX No. 75 © 1949  
MADE BY THE COTT INDEX COMPANY, COLUMBUS, OHIO  
SOLD BY WALKER, EVANS & COGSWELL CO., CHARLESTON, S.C.

(5)

FILE NUMBER DATE OF RECORD	MORTGAGEES FAMILY NAMES	GIVEN NAMES ABCDEFGHIJ	GIVEN NAMES JKLMNO	GIVEN NAMES PQRSTUVWXYZ	MORTGAGORS	BOOK	PAGE	Amount	BRIEF DESCRIPTION, LOCATION, ETC. ( Not Warranted )
22633 Feb. 25, 1977	Travelers			S & L Assn. Rest Fed.	<i>et al</i> W. Bayne Brown	1390	255	.00 29,200	North Lot 60 Colony Rd., Lanta Rd. Bates Sp.
22687 Feb. 28, 1977	"			" "	Edward Robert Smith, Jr.	1390	300	.00 9,500	Lot 10 Hellams crossing
22689 Feb. 28, 1977	"			" "	Johnny Meyer, <i>et al</i>	1390	390	.00 24,600	n. Rest Lot 60 Cox Dr. Sunny acres
22689 Feb. 28, 1977	"			" "	Monty Jack Leaford	1390	393	.00 15,000	ld. 49.16 acs. Valley Bridge
22689 Feb. 28, 1977	"			" "	C. Marshall Ferguson	1390	396	.00 24,000	n. Rest Lot 62 Cox Dr. Sunny acres
22983 Mar. 1, 1977	"			" "	James Lee Smith	1390	577	.00 16,000	Western Hills Lot 27 E. Cox Dr.
22988 Mar. 1, 1977	"			" "	Paul R. Jones	1390	580	.00 28,000	Woodville State Sec. "H" H. lots 1-181-B acres st.
22987 Mar. 1, 1977	"			" "	Donald E. Childs, <i>et al</i>	1390	573	.00 3,700	Elizabeth A. Bates Sp. Lot = 0.33 acs. & 0.27 acs.
23535 Mar. 8, 1977	"			" "	Randall Dee Metcalf	1391	137	.00 8,200	Meadowbrook Farms, n. Rest Lots 63 & 64 Joler Rd.
23819 Mar. 10, 1977	"			" "	Charles N. Thomas	1391	350	.08 25,437	Bea Forest, sec. II Lot 29 Bea Forest ct.
23946 Mar. 11, 1977	"			" "	John Bannette, <i>et al</i>	1391	405	.00 5,200	(Summit que.) Lot 56 Savannah St.
24603 Mar. 17, 1977	"			" "	Jessie J. Olson, <i>et al</i>	1391	891	.00 15,000	ld. & Randall Dr. Chick. Sp. Sp. Lot = 0.84 acs. cor. Reid school
24603 Mar. 17, 1977	"			" "	Bobby Joe Jones	1391	894	.00 23,000	n. Rest Lot 51 Cox Dr. Sunny acres
24603 Mar. 17, 1977	"			" "	Bobby Joe Jones	1391	897	.00 23,000	n. Rest Lot 53 Cox Dr. Sunny acres
24603 Mar. 17, 1977	"			" "	Floyd C. Smith, <i>et al</i>	1391	906	.00 12,000	"Meadowbrook Farms" n. Rest Lots 10 & 33 Old Beer Hwy.
24691 Mar. 18, 1977	"			" "	Brown Enterprises of <i>S.C. Inc.</i>	1391	941	.00 19,600	Sunny Slope, sec. IV Lot 223 Duncan Rd.

# INDIRECT or MORTGAGEE Index to Real Estate Mortgages — Greenville County, S. C.

REG. U. S. PAT. OFFICE *Chas McCott* County Indexes Since 1888 An Identifying Trade Mark

Open at Proper Tab according to First Letter or Letters of Name and refer to Buff Sub-Index sheet for page reference.

COTT FAMILY NAME INDEX No. 75 © 1949  
MADE BY THE COTT INDEX COMPANY, COLUMBUS, OHIO  
SOLD BY WALKER, EVANS & COGSWELL CO., CHARLESTON, S. C.

FILE NUMBER DATE OF RECORD	MORTGAGEES FAMILY NAMES	GIVEN NAMES ABCDEFGHIJ	GIVEN NAMES JKLMNO	GIVEN NAMES PQRSTUVWXYZ	MORTGAGORS	BOOK	PAGE	Amount	BRIEF DESCRIPTION, LOCATION, ETC. ( Not Warranted )
24691 Mar. 18, 1977	Travelers			S & L Assn. Rest Fed.	<i>S.C. Inc</i> Brown Enterprises	1391	944	- 00 19,600	<i>Sunny Slopes, Sec. IV</i> Lot 221 Duncan Rd. For mtg. see R Em Bl. 1335 pp. 971
24602 Mar. 17, 1977	"			" "	Poinsett Service Corp.	Deed Bl. 1052	961		Release lot 53 "Sunny Acres" For mtg. see R Em Bl. 1335 pp. 971
24601 Mar. 17, 1977	"			" "	Poinsett Service Corp.	Deed Bl. 1052	962		Release lot 51 Sunny Acres
25022 Mar. 23, 1977	"			" "	<i>et al</i> Ronnie E. Wallace	1392	225	.00 16,000	<i>et al</i> Cochran Tracts. Lot 3 S. Cochran Dr.
25224 Mar. 24, 1977	"			" "	Aurelia M. Jynner	1392	420	.00 11,500	Clearview acres, Chick Spgs. Sp. Lot 49 Clearview Circle
25637 Mar. 29, 1977	"			" "	<i>et al</i> E. Arthur Dreslin	1392	754	.10 71,700	H. + A.C. 101, 5 "Chick Spgs. Sp." Lot, Cor. C. ... .., Albert
25758 Mar. 30, 1977	"			" "	Raymond Thomas Jolley	1392	966	.00 32,500	also 3.8 aca. Jolly Rd. 150 ft R/W Lot = 10.86 aca. Saluda Sp.
26186 Apr. 1, 1977	"			" "	<i>et al</i> Arthur W. Taylor	1393	546	.00 25,000	Grand View Tracts. Lots 27 & 28 Grand View cr.
26557 Apr. 5, 1977	"			" "	Calvin N. Cox	1393	847	.00 35,000	Tracts north Lot 65 Calvary Rd.
26672 Apr. 6, 1977	"			" "	Thomas M. Cowart	1393	953	.00 120,000	H. lots 5 & 6 Laurens Rd. Bates Sp.
26721 Apr. 7, 1977	"			" "	Roy A. Zachary	1394	5	.10 7,000	Lot = 1 1/2 aca. County Rd.
26782 Apr. 7, 1977	"			" "	Richard D. Esten, <i>et al</i>	1394	53	.10 12,000	H. lot 10 ... .. Jolly ... ..
26925 Apr. 7, 1977	"			" "	Jerry D. Armstrong	1394	77	.00 5,600	Lot 11 River Dr., River #2
27216 Apr. 12, 1977	"			" "	Leon Mosby	1394	384	.00 35,000	Lot 28 Hampshire Hills
27215 Apr. 12, 1977	"			" "	Larry J. Dudley, <i>et al</i>	1394	417	.00 35,400	Florida Dr. Saluda Sp. 6.425 aca. Cor. Hammon Rd. +
27598 Apr. 15, 1977	"			" "	<i>et al</i> James E. Moore, Jr.	1394	702	.10 35,000	Bates Sp. 15.0 aca. County Rd.

# INDIRECT or MORTGAGEE Index to Real Estate Mortgages — Greenville County, S. C.

REG. U. S. PAT. OFFICE *Chas McCott* County Indexes Since 1888 An Identifying Trade Mark

Open at Proper Tab according to First Letter or Letters of Name and refer to Buff Sub-Index sheet for page reference.


COTT FAMILY NAME INDEX No. 75 © 1949  
MADE BY THE COTT INDEX COMPANY, COLUMBUS, OHIO  
SOLD BY WALKER, EVANS & COGSWELL CO., CHARLESTON, S. C.

(K)

FILE NUMBER DATE OF RECORD	MORTGAGEES FAMILY NAMES	GIVEN NAMES ABCDEFGHIJ	GIVEN NAMES JKLMNO	GIVEN NAMES PQRSTUVWXYZ	MORTGAGORS	BOOK	PAGE	Amount	BRIEF DESCRIPTION, LOCATION, ETC. ( Not Warranted )
27654 Apr. 15 1977	Travelers			S & L Assn. Rest Fed.	Minnie B. Gregory	1394	791	.00 6,000	Spur Lane Pt. lot 94 Van Hallen Dr.
27654 Apr. 15 1977	"			" "	Jack Lamar Pierce	1394	794	.00 6,300	Gate #1 18.58 acs. Dacusville Rd.
27724 Apr. 18 1977	"			" "	Allen A. Stanley, et al	1394	863	.00 33,800	Hampshire Hills, sec. 2 Lot 27 Newport Dr.
28130 Apr. 20 1977	"			" "	Joyce P. Mullinax	1395	125	.00 4,000	S. State & Sons Lot 4 Blk. E. Lindberg St.
28561 Apr. 25 1977	"			" "	William B. Ewins	1395	439	.00 22,900	Tangle Hgts. Lots 3 & 4 Edgewood Dr.
28609 Apr. 25 1977	"			" "	Joan M. Morgan, et al	1395	460	.00 31,000	Lot, Rainey Rd.
28859 Apr. 25 1977	"			" "	Richard D. Childs	1395	705	.00 16,000	Lot 40 Hodgens Dr.
29049 Apr. 28 1977	"			" "	Robert W. Carter, et al	1395	890	.00 41,500	Hampshire Hills Lot 32 Newport Dr.
29057 Apr. 28 1977	"			" "	Bobby Joe Jones	1395	920	.00 19,900	ages Lot 58 Cox Dr., Sunny
29212 Apr. 28 1977	"			" "	Killy Donald Arrowood	1396	30	.00 6,000	Paris mtn #1 Lot Huntbridge Rd.
29087 Apr. 28 1977	"			" "	Permitt Service Corp.	Dev Bk. 1055	502		By mtg. on R.E.M. St. 1335 pg. 971 Release lot 58 Sunny Den. In. Rent
29144 May 4 1977	"			" "	Barbara D. Miller	1396	642	.00 12,425	Station 38A.E Lot 7 Webster St.
29149 May 4 1977	"			" "	Dorson Mann, et al	1396	695	.00 18,700	Cor. S.C. Hwy. 253 & Chicago Ave. Pt. lot 1 & lots 213, & 214
29959 May 5 1977	"			" "	William Fred Sputherbin	1396	723	.00 29,900	Farms, n. Kent Gate #1 Lot 33 Joller Rd. meadowbrook
29957 May 5 1977	"			" "	Philip C. Luther	1396	726	.00 19,000	6.37 acs. Gate #1
29959 May 5 1977	"			" "	Carl Eugene Styles	1396	745	.00 27,000	Near Marietta, Gate #1 1.20 acs. Dacusville Rd.

# INDIRECT or MORTGAGEE Index to Real Estate Mortgages — Greenville County, S. C.

REG. U. S. PAT. OFFICE *Chas McCott* County Indexes Since 1888 An Identifying Trade Mark

 Open at Proper Tab according to First Letter or Letters of Name and refer to Buff Sub-Index sheet for page reference.

COTT FAMILY NAME INDEX No. 75 © 1949  
MADE BY THE COTT INDEX COMPANY, COLUMBUS, OHIO  
SOLD BY WALKER, EVANS & COGSWELL CO., CHARLESTON, S. C.

FILE NUMBER DATE OF RECORD	MORTGAGEES FAMILY NAMES	GIVEN NAMES ABCDEFGHIJ	GIVEN NAMES KLMNO	GIVEN NAMES PQRSTUVWXYZ	MORTGAGORS	BOOK	PAGE	Amount	BRIEF DESCRIPTION, LOCATION, ETC. ( Not Warranted )
30034 May 5, 1977	Travelers			S & L Assn. Rest Fed.	Robert L. Nester, III	1396	791	.00 26,000	Lot 24 Jubilee mtn. Rd.
30034 May 5, 1977	"			" "	Robert L. Nester, III	1396	794	.00 26,000	Lot 23 Jubilee mtn. Rd.
30229 May 9, 1977	"			" "	William R. Holland	1396	959	.00 22,000	Lot 59 Cox Dr. Sunny acres Cleveland Sp.
30628 May 11, 1977	"			" "	Dennis A. Poole	1397	261	.00 22,500	5.5 acs. McCason Rd.
31262 May 17, 1977	"			" "	Ray L. Reynolds, III	1397	858	.00 17,000	Lot 7 South Rock Hill Rd. Sutton Sp.
31266 May 17, 1977	"			" "	German B. Miller	1397	801	.00 12,000	1.3 acs. Old White. near Saluda Sp.
31435 May 18, 1977	"			" "	George Stephen Blanton	1398	"	.00 20,000	7 1/2 acs. Old Hwy 417 Columbian Hgh. Sutta Sp.
31726 May 20, 1977	"			" "	James Terry James	1398	285	.00 31,800	Lot 71 Virginia ave. Meadowbrook Farms, Sutta Sp.
32132 May 24, 1977	"			" "	Orval M. Owen, III	1398	663	.00 10,000	Lot 15 Foraine Dr. N. Hill
32263 May 25, 1977	"			" "	Bobby Joe Jones	1398	754	.00 23,100	Lot 67 Cox Dr. Sunny acres Sutton Sp.
32263 May 25, 1977	"			" "	Bobby Joe Jones	1398	757	.00 22,100	Lot 17 Cox Dr. Sunny Sutton Sp.
32260 May 25, 1977	"			" "	Mark D. Seal III, et al	1397	170	.00 27,500	Lot 3 Cox Dr. Sunny Sutton Sp.
32231 May 25, 1977	"			" "	Benatt Service Corp.	1357	244	.00	For mtg. see K Em Bk. 1355 pg 970. Release lot 70 Sunny acres
32225 May 25, 1977	"			" "	Benatt Service Corp.	1357	245	.00	For mtg. see K Em Bk. 1355 pg 971 Release lot 70 Sunny acres
32568 May 27, 1977	"			" "	Robert A. League, Jr.	1399	210	.00	For mtg. see K Em Bk. 1355 pg 970 Release lot 70 Sunny acres
32760 May 30, 1977	"			" "	Edward C. Henderson, Jr.	1399	356	.00	For mtg. see K Em Bk. 1355 pg 970 Modification Agreement for mtg. see

# INDIRECT or MORTGAGEE Index to Real Estate Mortgages — Greenville County, S. C.

REG. U. S. PAT OFFICE *Chas McCott* County Indexes Since 1888 An Identifying Trade Mark

Open at Proper Tab according to First Letter or Letters of Name and refer to Buff Sub-Index sheet for page reference.

COTT FAMILY NAME INDEX No. 75 © 1949  
MADE BY THE COTT INDEX COMPANY, COLUMBUS, OHIO  
SOLD BY WALKER, EVANS & COGSWELL CO., CHARLESTON, S.C.

(L)

FILE NUMBER	MORTGAGEES	GIVEN NAMES	GIVEN NAMES	GIVEN NAMES	MORTGAGORS	BOOK	PAGE	Amount	BRIEF DESCRIPTION, LOCATION, ETC.
DATE OF RECORD	FAMILY NAMES	ABCDEFGHIJ	IJKLMNO	PQRSTUVWXYZ					( Not Warranted )
32654 May 30, 1977	Travelers			S & L, Assn, Rest Federal	Robert Edward Kirley	1399	245	10,000	Edison - St. Bld. C. Lot 1 Cor. Whitely St. &
33133 Jun. 1, 1977	"			" "	Robert J. Bailey	1399	717	60,000	251 Bellvue Rd. Bates Sp. Lot = 0.78 acs. cor. 4. S. Hwy.
33133 Jun. 1, 1977	"			" "	Frank Foster, et al	1399	720	10,000	Pickens Rd. (Milo Rd.) Bates Sp. Lot = 1.24 acs. Manetta -
33466 Jun. 3, 1977	"			" "	Jerry M. Leach, et al	1399	994	31,500	Hampshire Hills Lot 21 Keene Dr.,
33471 Jun. 3, 1977	"			" "	Glen H. Wright	1400	16	28,000	Saints North Lot 36 Colony Rd.,
33992 Jun. 9, 1977	"			" "	Ray David Burns, et al	1400	479	24,900	M. Rest Lot 53 Sunny acres
34084 Jun. 9, 1977	"			" "	Jesse Harold Bates	1400	499	12,000	Manetta Rd. S.C. Hwy. 186 Bates Sp. 2.65 acs. Pickens -
34398 June 13, 1977	"			" "	Thomas J. Spencer	1400	898		Sp. Jan. Mtg. in Rem. Bk. 967 pg. 129 Pickens 1.5 acs. Bellvue Rd. Bates
34518 Jun. 14, 1977	"			" "	Mount Ararat Baptist Church, Bates, et al	1400	945	18,500	Bates Sp. Lot = 1.22 acs. S.C. Hwy. 414
34835 Jun. 16, 1977	"			" "	Danny E. Brooks, et al	1401	310	25,500	acres, M. Rest Lot 52 Cox Dr. Sunny
34835 Jun. 16, 1977	"			" "	Kenneth D. Kirley, et al	1401	313	27,400	M. Rest Lot 51 Cox Dr. Sunny acres
34835 Jun. 16, 1977	"			" "	Bobby Joe Jones	1401	316	23,900	M. Rest Lot 72 Cox Dr. Sunny acres
34835 Jun. 16, 1977	"			" "	Bobby Joe Jones	1401	319	23,900	M. Rest Lot 71 Cox Dr. Sunny acres
34835 Jun. 16, 1977	"			" "	Bobby Joe Jones, et al	1401	322	23,900	M. Rest Lot 73 Cox Dr. Sunny acres
34932 Jun. 17, 1977	"			" "	Blayford W. Williams	1401	498	68,000	55.6 acs. Dille, Sp. also
"	"			" "	" " "	1401	498		Next 5 = 29.83 acs. U.S. Hwy. 25 (Hendersonville, Hwy.)

# INDIRECT or MORTGAGEE Index to Real Estate Mortgages — Greenville County, S. C.

( )

REG. U. S. PAT. OFFICE *Clase McCott* County Indexes Since 1888 An Identifying Trade Mark

Open at Proper Tab according to First Letter or Letters of Name and refer to Buff Sub-Index sheet for page reference.

COTT FAMILY NAME INDEX No. 75 © 1949  
MADE BY THE COTT INDEX COMPANY, COLUMBUS, OHIO  
SOLD BY WALKER, EVANS & COGSWELL CO., CHARLESTON, S.C.

FILE NUMBER	MORTGAGEES FAMILY NAMES	GIVEN NAMES ABCDEFGHIH	GIVEN NAMES IJKLMNO	GIVEN NAMES PQRSTUWXYZ	MORTGAGORS	BOOK	PAGE	Amount	BRIEF DESCRIPTION, LOCATION, ETC. ( Not Warranted )
35259 June 20, 1977	Travelers			S & L Assn. Rest Federal	Poinsett Service Corp.	1401	525	.00	2 <sup>nd</sup> mtg. in Rem. bk. 1228 pg. 353 Release lot 69 + 70 Sunny Acres less part
35152 June 20, 1977	"			" "	Darryl A. Ellinger, et al	1401	530	20,000	2 <sup>nd</sup> mtg. in Rem. bk. 1228 pg. 353 Release lot 72 Sunny Acres less part
34872 June 16, 1977	"			" "	Poinsett Service Corp.	1058	694	.00	2 <sup>nd</sup> mtg. in Rem. bk. 1228 pg. 353 Release lot 71 Sunny Acres
34872 June 16, 1977	"			" "	Poinsett Service Corp.	1058	695	.00	2 <sup>nd</sup> mtg. in Rem. bk. 1228 pg. 353 Release lot 70 Sunny Acres
34872 June 16, 1977	"			" "	Poinsett Service Corp.	1058	696	.00	2 <sup>nd</sup> mtg. in Rem. bk. 1228 pg. 353 Release lot 75 Sunny Acres
35588 June 22, 1977	"			" "	Ray J. Patton, Jr.	1401	924	34,000	lot 15 Tulane ave., College (Flayd St.)
35736 June 23, 1977	"			" "	Gordon E. Mann	1402	61	15,750	lot 1 Monmouth Cr.
35736 June 23, 1977	"			" "	Gordon E. Mann	1402	67	27,111	lot 9 Cedar Lane Rd. Meadowbrook Farms #2
35779 June 24, 1977	"			" "	Oliner J. Maxey, et al	1402	136	17,000	lot 29 Terrace Dr. Butte #
36312 June 29, 1977	"			" "	W. P. Gregory, et al	1402	572	27,150	lot 1-B Pine mtn. #
36386 June 30, 1977	"			" "	William Max Cooper	1402	689	43,600	lot much creek Rd.
183 July 1, 1977	"			" "	Reedy River Supt. Chuck	1402	769	125,550	12.53 acs. Duncan Rd. Marietta Hwy.
182 July 1, 1977	"			" "	Gene L. Howard, et al	1402	972	38,200	17.51 acs. Lumpkin town - Dr. "Palmetto" trees
670 July 7, 1977	"			" "	Holloway Builders, Inc.	1403	395	18,400	lot 474 + lot 67 Cheryl "Jannette" apt.
1093 July 12, 1977	"			" "	Robert M. Bowell	1403	323	16,000	lot 8 Farmington Cr.
	"			" "	Donald W. Bowers	1403	327	29,000	4.1 acs. Bowers Rd.



# INDIRECT or MORTGAGEE Index to Real Estate Mortgages — Greenville County, S. C.

REG. U. S. PAT. OFFICE *Chas. McCott* County Indexes Since 1888 An Identifying Trade Mark

Open at Proper Tab according to First Letter or Letters of Name and refer to Buff Sub-Index sheet for page reference.

COTT FAMILY NAME INDEX No. 75 © 1949  
MADE BY THE COTT INDEX COMPANY, COLUMBUS, OHIO  
SOLD BY WALKER, EVANS & COGSWELL CO., CHARLESTON, S.C.

(M)

FILE NUMBER DATE OF RECORD	MORTGAGEES FAMILY NAMES	GIVEN NAMES ABCDEFGHIJ	GIVEN NAMES JKLMNO	GIVEN NAMES PQRSTUVWXYZ	MORTGAGORS	BOOK	PAGE	Amount	BRIEF DESCRIPTION, LOCATION, ETC. ( Not Warranted )
2154 Jul. 20, 1977	Travelers			S & L Assn. Rest Federal	<i>S.C. Inc.</i> <i>Brown Enterprises</i>	1404	644	.00 22,400	Lot 43 "Points north"
2154 Jul. 20, 1977	"			" "	<i>S.C. Inc.</i> <i>Brown Enterprises</i>	1404	647	.00 22,400	Lot 44 "Points north"
2154 Jul. 20, 1977	"			" "	<i>S.C. Inc.</i> <i>Brown Enterprises</i>	1404	650	.00 22,400	Lot 54 "Points north"
2154 Jul. 20, 1977	"			" "	<i>S.C. Inc.</i> <i>Brown Enterprises</i>	1404	653	.00 22,400	Lot 28 "Points north"
2154 Jul. 20, 1977	"			" "	<i>S.C. Inc.</i> <i>Brown Enterprises</i>	1404	654	.00 22,400	Lot 34 "Points north"
2154 Jul. 20, 1977	"			" "	<i>S.C. Inc.</i> <i>Brown Enterprises</i>	1404	659	.00 22,400	Lot 35 "Points north"
2154 Jul. 20, 1977	"			" "	<i>S.C. Inc.</i> <i>Brown Enterprises</i>	1404	662	.00 22,400	Lot 26 "Points north"
2154 Jul. 20, 1977	"			" "	<i>S.C. Inc.</i> <i>Brown Enterprises</i>	1404	665	.00 22,400	Lot 55 "Points north"
2236 Jul. 21, 1977	"			" "	<i>James O. Robertson</i>	1404	702	.00 6,500	25 acres, Bates sp.
2732 Jul. 26, 1977	"			" "	<i>Wallace J. Bennett</i>	1405	136	.00 6,000	Lot 37 Springside me.
2837 Jul. 27, 1977	"			" "	<i>Randall S. Lee, et al</i>	1405	217	.00 33,400	Rd. + Cunningham circle 2.44 aces. cor. Cunningham
3244 Aug. 1, 1977	"			" "	<i>Wayne K. Hester, et al</i>	1405	610	.00 29,500	Lot 5 McAlister Cr. sp. Rest
3436 Aug. 1, 1977	"			" "	<i>Stephen M. Bates, et al</i>	1405	701	.00 19,000	Paris mtn. sp. less Parts tract 2 McElhenny sp.
3424 Aug. 1, 1977	"			" "	<i>John W. Robertson</i>	1405	752	.00 6,500	Class's Head Rd. Bates sp. Lot 4 S. Hwy. 27 1/2 (Tr. Rest -
3777 Aug. 4, 1977	"			" "	<i>Billy Jack Miller, et al</i>	1406	46	.00 14,800	Bates sp. 3.17 acres Old mill Rd.
3871 Aug. 7, 1977	"			" "	<i>William C. Lous, et al</i>	1406	140	.00 18,500	Lot, S.C. Hwy. #11, Abunda sp.

# INDIRECT or MORTGAGEE Index to Real Estate Mortgages — Greenville County, S. C.

REG. U. S. PAT. OFFICE *Chas. McCott* County Indexes Since 1888 An Identifying Trade Mark


Open at Proper Tab according to First Letter or Letters of Name and refer to Buff Sub-Index sheet for page reference.

COTT FAMILY NAME INDEX No. 75 © 1949  
MADE BY THE COTT INDEX COMPANY, COLUMBUS, OHIO  
SOLD BY WALKER, EVANS & COGSWELL CO., CHARLESTON, S. C.

FILE NUMBER DATE OF RECORD	MORTGAGEES FAMILY NAMES	GIVEN NAMES ABCDEFGHIJ	GIVEN NAMES JKLMNO	GIVEN NAMES PQRSTUVWXYZ	MORTGAGORS	BOOK	PAGE	Amount	BRIEF DESCRIPTION, LOCATION, ETC. ( Not Warranted )
4137 aug. 8, 1977	Travelers			S & L Assn. Rest Federal	Jesse J. Spivey, et al	1406	392	22,850	View Dr.) Paris View Lot 34 Montic Dr. (Paris
4858 aug. 12, 1977	"			"	James Patrick Cunningham	1406	910	35,000	W. Lee Green Mt. Lot = 5.63 acs Cunningham
4374 aug. 12, 1977	"			"	John M. Carter, et al	1406	913	21,000	Northwoodville, sec. 3 Lot 41 Cunningham Rd.,
5147 aug. 16, 1977	"			"	Dickens J. Nier, Jr.	1407	153	34,000	Ballantyne Dr. W. A. Paris mtr. 4 Lots 24 & 25 (Curtline) Rd.,
5365 aug. 17, 1977	"			"	Charles N. Cox	1407	312	23,200	(Moulden Pelham Rd.) Tract 1 = 0.96 acs. E. Butler Rd.
5370 aug. 17, 1977	"			"	William J. Strissop	1407	347	26,400	O'neal St. 11.02 acs. County Rd.,
5431 aug. 18, 1977	"			"	Roger Dale Nembrace	1407	427	19,500	Butler Rd. Lot = 12 acs Keller mill Rd.
5841 aug. 22, 1977	"			"	Ralph G. Vinson, et al	1407	734	47,000	"Lot 4 & 5" W. mt. St. 23.1 acs. Butler Rd., "Hollis
6088 aug. 24, 1977	"			"	W. Carroll Huff, et al	1407	976	25,600	Lot Oak, Phase I
6157 aug. 24, 1977	"			"	Doug L. Capps, et al	1407	991	32,000	Lot 137 Whittier way, Peabody Hwy. 4.
6288 aug. 25, 1977	"			"	Frank E. Neal, et al	1408	32	32,600	Lot 7 W. Lee Rd. Chick Hampshireville
6292 aug. 25, 1977	"			"	Leon Moody	1408	106	40,000	Lot 31 Newport Dr., Cleveland St.
6570 aug. 29, 1977	"			"	Danny Ray Wright, et al	1408	328	11,200	Lot 12 Duckworth Rd., Sweetville, sec. 2
6851 aug. 31, 1977	"			"	Doc E. Williams, et al	1408	000	15,000	Lot 24 N. Sweet St., Sweetville
7326 Sep. 1, 1977	"			"	Ermy R. McClunick	1408	702	13,400	Lot = 4.00 acs. Little, Mountain
7323 Sep. 1, 1977	"			"	Walter E. Gault	1408	100	11,000	Lot south of ...

# INDIRECT or MORTGAGEE Index to Real Estate Mortgages — Greenville County, S. C.

REG. U. S. PAT. OFFICE *Chas McCott* County Indexes Since 1888 An Identifying Trade Mark

 Open at Proper Tab according to First Letter or Letters of Name and refer to Buff Sub-Index sheet for page reference.

COTT FAMILY NAME INDEX No. 75 © 1949  
MADE BY THE COTT INDEX COMPANY, COLUMBUS, OHIO  
SOLD BY WALKER, EVANS & COGSWELL CO., CHARLESTON, S.C.

(N)

FILE NUMBER DATE OF RECORD	MORTGAGEES FAMILY NAMES	GIVEN NAMES ABCDEFGHIJ	GIVEN NAMES JKLMNO	GIVEN NAMES PQRSTUVWXYZ	MORTGAGORS	BOOK	PAGE	Amount	BRIEF DESCRIPTION, LOCATION, ETC. (Not Warranted)
7155 Sep. 1, 1977	Travelers			S & L Assn. Rest Federal	Charles K. Kelley Inc.	1438	135	.00 25,500	Montevideo, Sates #. Lot 18 E. scenic Dr.
7433 Sep. 6, 1977	"			" "	Sobley Joe Jones Bldg's etal	1439	83	.00 23,900	Lot 68 Cox Dr. "Hunny area"
7673 Sep. 7, 1977	"			" "	Denny Lane Hallfield	1409	257	.00 24,750	"Hunny Slopes" sec. IV Lot 217 Audubon Rd.
7689 Sep. 7, 1977	"			" "	Carroll E. Talley, etal	1409	261	.00 38,000	5.55 ac. Saluda #.
7990 Sep. 9, 1977	"			" "	Harce Blackwell, Jr. Deed Bk	1439	473	.00 6,400	Patp #. Lot Trelman Bridge Rd.
7429 Sept. 6, 1977	"			" "	Leinatt Service Corp.	1064	177		Joy mty. see Rem Bk. 1228 pg. 353 Release Lot 68 Hunny Area
8325 Sept. 13, 1977	"			" "	Mary E. Wright	1409	806		Joy mty. see Rem Bk. 1162 pg. 57 Release 1.17 Acres Saluda #.
8730 Sep. 15, 1977	"			" "	Ronald H. Eichel etal	1410	76	.00 7,000	also part = 1.2 ac. Saluda #. Lot = 1.2 ac & triangular lot
8769 Sep. 16, 1977	"			" "	Deliverance Revival, Inc.	1410	100	.00 20,000	Lot, Fair mtn. #. also R/W Joy mty. see Rem Bk. 1392 pg. 966
8838 Sept 16, 1977	"			" "	Raymond Thomas Talley	1410	146	.00	Release parcel. Saluda #.
9359 Sep. 19, 1977	"			" "	Edward C. Hamit, etal	1410	207	.00 41,700	Lot 24 miles mtn. Rd. Rd.
9703 Sep. 22, 1977	"			" "	Calvin Ware, etal etal	1410	587	.00 23,700	Lot = 1.4 ac. meadow field Montevideo, Sates #.
10025 Sep. 26, 1977	"			" "	Charles L. Lindberg) Lane	1410	850	.00 29,500	Lot 18 E. scenic Dr. Church Rd., Saluda #.
10126 Sep. 28, 1977	"			" "	Daniel C. Pace, etal (Now Marie M. Moore)	1411	340	.00 26,500	Lot = 1.0 ac. Coal Springs
10686 Sep. 28, 1977	"			" "	Marie M. Maus,	1411	433	.00 20,000	Lot 4 Williams Rd. acres
oct. 4, 1977	"			" "	Paul C. Arntz, etal	1411	949	.00 28,400	Lot 71 Cox Dr. Hunny

# INDIRECT or MORTGAGEE Index to Real Estate Mortgages — Greenville County, S. C.

REG. U. S. PAT. OFFICE *Chas McCott* County Indexes Since 1888 An Identifying Trade Mark

Open at Proper Tab according to First Letter or Letters of Name and refer to Buff Sub-Index sheet for page reference.

COTT FAMILY NAME INDEX No. 75 © 1949  
MADE BY THE COTT INDEX COMPANY, COLUMBUS, OHIO  
SOLD BY WALKER, EVANS & COGSWELL CO., CHARLESTON, S.C.

FILE NUMBER DATE OF RECORD	MORTGAGEES FAMILY NAMES	GIVEN NAMES ABCDEFGHIJ	GIVEN NAMES KLMNO	GIVEN NAMES PQRSTUVWXYZ	MORTGAGORS	BOOK	PAGE	Amount	BRIEF DESCRIPTION, LOCATION, ETC. ( Not Warranted )
10950 Oct. 6, 1977	Travelers			S & L Assn. Rest Federal	A. J. Pruitt, et al	1412	133	4,000	San Louis Annex, Fuller St. Lots 424 & 425 Interurban Ave.
10993 Oct. 6, 1977	"			" "	Michael Barry Dublin	1412	176	7,500	Lot 507 W. M. Edmund St.
11187 Oct. 10, 1977	"			" "	James Thomas Wilson	1412	371	3,750	Lot 500 W. M. Edmund St.
11231 Oct. 10, 1977	"			" "	Double C, Inc.	1412	432	36,400	"Broadmoor"
11231 Oct. 10, 1977	"			" "	Double C, Inc.	1412	432	36,400	Lot 4 Lindbergh Dr.
11562 Oct. 10, 1977	"			" "	Linda A. Leonard	1412	643	7,000	Edison St. Blk. 2 Lot 37 Cor. Lindbergh St.
12335 Oct. 20, 1977	"			" "	Gordon E. Mann	1413	363	11,600	Pt. Lot 15. Elli Street Kirk Blvd.
12335 Oct. 20, 1977	"			" "	Larry Elchard Bowling	1413	367	13,000	Pt. lots 10, 11 & 12 Blk B Northwood
12606 Oct. 21, 1977	"			" "	Double C, Inc.	1413	585	26,800	Lot 33 Chick Spg. Rd. Kennard Cr. Richmond Hills
12610 Oct. 21, 1977	"			" "	Double C, Inc.	1413	539	26,800	Lot 26 Cor. Richmond Dr. & Kennard Cr. Richmond Hills
12610 Oct. 21, 1977	"			" "	Double C, Inc.	1413	593	26,800	Lot 27 Cor. Richmond Dr. & Mtn. Shadyside
12654 Oct. 21, 1977	"			" "	Double C, Inc.	1413	603	26,800	Lot 11 Seelye Park Rd.
12667 Oct. 24, 1977	"			" "	James E. Jones, et al	1413	645	18,500	Lot 42 Cox Dr. Sunny acres Tennessee Hills #2
13070 Oct. 24, 1977	"			" "	Leon Moody	1413	669	38,000	Lot 33 Newport Dr.
13144 Oct. 27, 1977	"			" "	Ray B. Patson	1414	27	15,000	15 acs. Lates #1
13144 Oct. 23, 1977	"			" "	Charles J. Halt, et al	1414	103	24,200	Lot 10 Edinger #1

# INDIRECT or MORTGAGEE Index to Real Estate Mortgages — Greenville County, S. C.

REG. U. S. PAT. OFFICE *Chas McCott* County Indexes Since 1888 An Identifying Trade Mark

☞ Open at Proper Tab according to First Letter or Letters of Name and refer to Buff Sub-Index sheet for page reference.


COTT FAMILY NAME INDEX No. 75 © 1949  
MADE BY THE COTT INDEX COMPANY, COLUMBUS, OHIO  
SOLD BY WALKER, EVANS & COGSWELL CO., CHARLESTON, S.C.

(0)

FILE NUMBER	MORTGAGEES	GIVEN NAMES	GIVEN NAMES	GIVEN NAMES	MORTGAGORS	BOOK	PAGE	Amount	BRIEF DESCRIPTION, LOCATION, ETC.
DATE OF RECORD	FAMILY NAMES	ABCDEFGH	IJKLMNO	PQRSTUVWXYZ					( Not Warranted )
13263				S & L Assn.				.00	"Super Hwy. Homebldg"
Oct. 28, 1977	Travelers			Rest Fed.	Joseph N. Foster, et al	1414	120	14,500	Lot 173 median ave.
13340				" "	et al			.00	
Oct. 28, 1977	"			" "	William N. Bissay	1414	240	28,400	Lot 73 Cox Dr., Sunny Slope
13423				" "				.00	+ Walker Rd.
Oct. 31, 1977	"			" "	Mildred S. Center	1414	360	58,000	Lot, cor. Jackson Home Rd.
13634				" "				.00	Walker, also 1.69 acs.
Nov. 1, 1977	"			" "	Mildred S. Center	1414	497	58,000	Lot 65 Old Nat. L. Hwy. #29
13517				" "					Sp. mtg. see REM Pt. 1414 pg. 360
Oct. 31, 1977	"			" "	Mildred S. Center	Deed Bk		1067 636	Release 17.6 acs. Jackson Home Rd.
13514				" "					Sp. mtg. see REM Bk. 1414 pg. 360
Oct. 31, 1977	"			" "	Mildred S. Center	Deed Bk		1067 639	Release 4.57 acs. Walker Rd.
13513				" "					Sp. mtg. see REM Bk. 1414 pg. 360
Oct. 31, 1977	"			" "	Mildred S. Center	Deed Bk		1067 641	Release 4 acs. Walker Rd.
13722				" "				.00	
Nov. 2, 1977	"			" "	Raymond D. Harrison	1414	650	19,750	2 1/2 acs. Pine mt. sp.
13817				" "	et al			.00	
Nov. 2, 1977	"			" "	George W. Luckett, Jr.	1414	685	29,000	Lot 11 Hodgens Dr.
13883				" "	et al			.00	Merrill Forest
Nov. 3, 1977	"			" "	Richard L. Speller, Jr.	1414	781	30,000	Lot 83 Robin Hood Dr.
13985				" "					Sp. mtg. see REM Bk. 1414 pg. 360
Nov. 3, 1977	"			" "	Mildred S. Center	Deed Bk		1067 896	Release 14.7 acs. Walker Road
14387				" "				.00	(Bateau Rd.) near St. Best
Nov. 8, 1977	"			" "	Bobby Hawkins, et al	1415	218	97,500	5.01 acs. Hawkins Rd.
14425				" "				.00	
Nov. 8, 1977	"			" "	Trenton Connelly, et al	1415	238	24,000	Lots 1 & 2 = 15.86 acres
14500				" "	et al			.00	
Nov. 8, 1977	"			" "	Madame L. Morgan	1415	288	13,000	Lot, S.C. Hwy 101 Highland
14574				" "				.00	Rd. + unnamed Rd.
Nov. 9, 1977	"			" "	Earl L. Boyne, et al	1415	355	32,500	Lot = 1.63 acs. cor. M <sup>c</sup> Canell
14626				" "				.00	Terrace, Fairview sp.
Nov. 9, 1977	"			" "	David Moore, et al	1415	377	34,000	Lot 3 Zelma Dr. Dalloway

# INDIRECT or MORTGAGEE Index to Real Estate Mortgages — Greenville County, S. C.

REG. U. S. PAT. OFFICE *Chas McCott* County Indexes Since 1888 An Identifying Trade Mark

 Open at Proper Tab according to First Letter or Letters of Name and refer to Buff Sub-Index sheet for page reference.

COTT FAMILY NAME INDEX No. 75 © 1949  
MADE BY THE COTT INDEX COMPANY, COLUMBUS, OHIO  
SOLD BY WALKER, EVANS & COGSWELL CO., CHARLESTON, S. C.

FILE NUMBER DATE OF RECORD	MORTGAGEES FAMILY NAMES	GIVEN NAMES ABCDEFGHIJ	GIVEN NAMES JKLMNO	GIVEN NAMES PQRSTUVWXYZ	MORTGAGORS	BOOK	PAGE	Amount	BRIEF DESCRIPTION, LOCATION, ETC. ( Not Warranted )
14882				S & L Assn.	<i>etal</i>			.00	<i>Acres in the mts.</i>
Nov. 14, 1977 15173	Travelers			Rest Fed. S & L Assn.	<i>Richard D. Brookley</i>	1415	641	19,000	<i>Lot 64 Forestdale Dr., Louis mtn. sp.</i>
Nov. 15, 1977 15542	Travelers			Rest Fed.	<i>Fred N. Fanecker, etal</i>	1415	817	43,000	<i>Lot 111 White Horse Rd. &amp; 1/2 of St. James est.</i>
Nov. 18, 1977 26928	(Now Poinsett Federal S & L Assn.) Travelers			S & L Assn. Rest Fed.	<i>Harold J. Kern</i>	1416	237	13,000	<i>Lot 25, 26, &amp; 27 Wilshire Dr. for mtg. see REM Bk. 1228 pg. 353</i>
Mar. 15, 1978 28685	Travelers			(Now Poinsett Fed. S. & L. Assn.) S & L Assn.	<i>Poinsett Service Corp.</i>	1425	959	Deed Book	<i>Release lot 42 Sunny Glen for mtg. see REM Bk. 1378 pg. 356</i>
Mar. 30, 1978 28784	Travelers			Rest Fed. S & L Assn.	<i>Parry J. Southern</i>	1076	204	Deed Book	<i>Release 0.41 Acs. Langley Rd. for mtg. see REM Bk. 967 pg. 129</i>
Mar. 31, 1978 34827	Travelers			Rest Fed. S & L Assn.	<i>Thomas J. Spencer</i>	1076	251		<i>Release 4.478 Acs. Belvue Rd. for mtg. see REM Bk. 1253 pg. 165</i>
May 22, 1978 5234	"			Rest Fed.	<i>Robert P. Allen</i>	1432	819		<i>Release lot 22 Montevideo for mtg. see REM Bk. 1394 pg. 50</i>
Aug. 12, 1978 8279	"			"	<i>Richard J. Oster. et al</i>	1441	575	Deed Bk.	<i>Release lien from Judgment lot 72. 3327 for mtg. see REM Bk. 1388 pg. 130</i>
Sept. 13, 1978 17414	"			"	<i>Herman E. Conrath. et al</i>	1087	273		<i>Release lot Bates sp. see REM Bk. 1394 pg. 384</i>
Dec. 7, 1978 19175	"			(Now Poinsett Fed. S & L Assn.) "	<i>Leon Moody</i>	1452	312		<i>Modification Agreement - for mtg. for mtg. see REM Bk. 1315 pg. 730</i>
Dec. 27, 1978 24278	"			"	<i>Jalmadge Lee Holmer</i>	1456	921		<i>Release .30 Acs Chick sp. sp. for mtg. see REM Bk. 1322 pg. 7</i>
Feb. 22, 1979 32717	"			"	<i>Sarah P. Owens, et al</i>	1458	121	Deed Bk.	<i>Release lien by Judgment lot 79-9 for mtg. see REM Bk. 1055 - pg. 463</i>
May 9, 1979 35594	"			(Now Poinsett Fed. S & L Assn.) "	<i>Charles E. Childress</i>	1102	70		<i>Release 6 Acs Fairfield Rd. "Rainbow Hgts." for mtg. see REM Bk. 1188 pg. 24</i>
June 1, 1979 35595	"			"	<i>Carol R. Owens, et al</i>	1468	820		<i>Release lot 100 Grand View Hgts. Sec II for mtg. see REM Bk. 1188 pg. 24</i>
June 1, 1979 36693	"			"	<i>Carol R. Owens, et al</i>	1468	821		<i>Release lot 101 Grand View Hgts. Sec II REM Bk. 1179 pg. 340</i>
June 11, 1979	"			"	<i>Daniel W. Hughey</i>	1469	777		<i>Release 25 ft strip - for mtg. see</i>

# INDIRECT or MORTGAGEE Index to Real Estate Mortgages — Greenville County, S. C.

KEYS PRINTING COMPANY, GREENVILLE, S. C.

☞ Open at Proper Tab according to First Letter or Letters of Name and refer to Buff Sub-Index sheet for page reference.

(P)

FILE NUMBER DATE OF RECORD	MORTGAGEES FAMILY NAMES	GIVEN NAMES ABCDEFGHIJ	GIVEN NAMES JKLMNOPQ	GIVEN NAMES RSTUVWXYZ	MORTGAGORS	BOOK	PAGE	Amount	BRIEF DESCRIPTION, LOCATION, ETC. ( Not Warranted )
1543 July 13, 1979	Travelers		S. & L. Assn.	Rest Fed.	Carol R. Owens, et al	1473	528		See for mtg. see REM Bk. 1188 pg. 24 Release lot 102 Grand View Rd.
2885 July 26, 1979	"				Charles H. Brown, et al	1107	823		See mtg. see REM Bk. 1210 pg. 443 Release .025 ac. Stratford Forest
15018 Nov. 1, 1979	"				William E. Liverman	1486	888		See for mtg. see REM Bk. 1229 pg. 353 Release tract, Taylor Pkwy. rd. Chick
27399 Mar. 14, 1980	"				Jennie H. Bray	1497	973		See mtg. see REM Bk. 1268 pg. 10 Release lien from Judgment Roll #80-1104
30066 Apr. 19, 1980	"				James E. Burger	1500	491		Release lien from Judgment Roll #80-1050 for mtg. see
"	"				"	1500	491		REM Bk. 1358 pg. 59
995 July 14, 1980	"				Bobby J. Chapman et al	1129	54		See mtg. see REM Bk. 1376 pg. 198 Release .19 ac. Trudy Mae Rd. Highway
11549 Nov. 9, 1981	"				Jennie S. Bilsen, et al	1557	420		Release lien from Judgment Roll #81-4729 - for mtg. see
"	"				"	1557	420		REM Bk. 1308 pg. 134
26180 Mar 6, 1985	"				David A. Perry	1234	361		mtg. see REM Bk. 1352 pg. 370 Release 6.8 ac. Little Texas Rd. for
29980 Mar 13, 1986	"				Erich Frohlich, et al	1765	31		mt. sp. for mtg. see REM Bk. 1765 pg. 31 Release 21.792 ac. SC Rd. 23-116 Hwy
2286 Sept 9, 1987	"	Chaw Romate	Lat. 5th.		Danlewood Manor Apartments	1888	155		1389 pg 481 Modification Agreement, for mtg. see REM Bk.
9180 Aug 19, 1988	"				Margaret R. Griffin	1955	92		High for mtg. see Bk. 1198 pg. 1 Release pt. lot 13 Grand View

