

INDIRECT or MORTGAGEE Index to Real Estate Mortgages — Greenville County, S. C.

REG. U. S. PAT. OFFICE *Chas McCott* County Indexes Since 1888
An Identifying Trade Mark

Open at Proper Tab according to First Letter or Letters of Name and refer to Buff Sub-Index sheet for page reference.

COTT FAMILY NAME INDEX No. 75 © 1949
MADE BY THE COTT INDEX COMPANY, COLUMBUS, OHIO
SOLD BY WALKER, EVANS & COGSWELL CO., CHARLESTON, S.C.

(A)

FILE NUMBER DATE OF RECORD	MORTGAGEES FAMILY NAMES	GIVEN NAMES ABCDEFGHIJ	GIVEN NAMES JKLMNO	GIVEN NAMES PQRSTUVWXYZ	MORTGAGORS	BOOK	PAGE	Amount	BRIEF DESCRIPTION, LOCATION, ETC. (Not Warranted)
16290 Jan. 8, 1975	Tryon	Federal S	& L Assn.		Ralph E. Snipes	1331	43	12 10,283	1.5 acc. East Lake Shore Dr. Lake Lanier, also 0.177 acc. East Lake Shore Dr.
"	"	"	"	"	" " "	1331	43		
16830 Jan. 16, 1975	"	"	"	"	Grady L. Shumley	1331	534	18 4,175	6 acres
23974 Apr. 16, 1975	"	"	"	"	Jimmy B. Minyard ^{etal.}	1337	156	.50 35,468	+ W. Painsatt Dr. (Wald Hwy) Lots 78, 79, 106 + 107 Hunt St
27581 May 26, 1975	"	"	"	"	Harold Lee Flynn ^{etal.}	1340	65	.90 10,678	Glossy mtn. H. Lot 879 1 strip Lanier Dr
27581 May 26, 1975	"	"	"	"	R. Archie Ellis, ^{etal.}	1340	68	.82 8,261	Lake Lanier 95/100 acc. E. Lake Shore Dr
27598 May 27, 1975	"	"	"	" ^{etal.}	Jimmy B. Minyard ^{etal.}	1340	217		Jimmy B. Minyard 1222 89. 8 Assigned to Tryon Ind. R. & L. Assn.
29956 Jun. 19, 1975	"	"	"	"	Donald E. Franklin	1342	160	.00 30,455	Lots 1039 11041 mermaid ct. Jersey sec. Lake Lanier Ind. Glossy mtn. H.
"	"	"	"	"	" " "	1342	160		
30121 Jun. 20, 1975	"	"	"	"	Herbert C. Wellman ^{etal.}	1342	267	.99 5,459	Lots 67 + 68 Lake Lanier also parcel East Lake Shore Dr. Lake Lanier, Glossy mtn. H.
"	"	"	"	"	" " "	1342	267		
1535 Jul. 18, 1975	"	"	"	"	Bobby M. Pierce, ^{etal.}	1344	173	.00 3,000	1 acre Sutter St.
3034 Aug. 4, 1975	"	"	"	"	Ellenor H. Seely	1345	384	.80 64,446	Lots 1130 thru 1138 Frederick Ave Dr. + Callahan Dr "Jersey" sec. Lake Lanier Glossy mtn. H.
"	"	"	"	"	" " "	1345	384		
"	"	"	"	"	" " "	1345	384		
4021 Aug. 13, 1975	"	"	"	"	James C. Shumley	1346	99	.64 4,325	Lot 7 Glossy mtn. H.

INDIRECT or MORTGAGEE Index to Real Estate Mortgages — Greenville County, S. C.

REG. U. S. PAT. OFFICE *Chas McCott* County Indexes Since 1888 An Identifying Trade Mark

Open at Proper Tab according to First Letter or Letters of Name and refer to Buff Sub-Index sheet for page reference.

COTT FAMILY NAME INDEX No. 75 © 1949
MADE BY THE COTT INDEX COMPANY, COLUMBUS, OHIO
SOLD BY WALKER, EVANS & COGSWELL CO., CHARLESTON, S.C.

FILE NUMBER DATE OF RECORD	MORTGAGEES FAMILY NAMES	GIVEN NAMES ABCDEFGHIJ	GIVEN NAMES JKLMNO	GIVEN NAMES PQRSTUVWXYZ	MORTGAGORS	BOOK	PAGE	Amount	BRIEF DESCRIPTION, LOCATION, ETC. (Not Warranted)
7609 Sept. 15, 1975	Tryon				<i>etal</i> William W. Lord,	1348	797	19,323	lots 600 thru 621 Hemlock Dr. Lake Lanier Sw. Charleston Sec.
"	"	"	"	"	" " "	1348	797		
8808 Oct. 2, 1975	"	"	"	"	Dennis Lockhart	1350	273	25,823	Slassy mtn. Sp. lot = 1.72 acres,
9309 Oct. 7, 1975	"	"	"	"	Edwin W. Foster	1350	601	30,995	Slassy mtn. Sp. 22000.52 11.11 Rd.
10717 Oct. 22, 1975	"	"	"	"	Edward Rustici, <i>etal</i>	1351	840	22,362	lot 244 + Pt. lot 245 + lot 290, E. Lake Shore Dr., Lake Lanier
"	"	"	"	"	" " "	1351	840		
13801 Nov. 25, 1975	"	"	"	"	Paul D. Solobue	1354	431		Smith Family. see Rem. Ch. 1262 pg 31 Release lot 1 Hwy 14 Prop. Tr. L.
15155 Dec. 11, 1975	"	"	"	"	Dennis A. Wyszynski	1355	675	8,271	lot = 1.32 acc. S.C.
15431 Dec. 15, 1975	"	"	"	"	Lamar J. Huntley	1355	967	22,750	Slassy mtn. Sp. lot 1 = 2 acc. Davis Rd.,
15609 Dec. 16, 1975	"	"	"	"	Cecil Milton Hendricks	1356	25	38,441	tract 1 = 36.35 acc. State Hwy. 14 O'Neal of less, Pt. also tract 2 = .73 acc. E. Lake Shore Dr. Slassy mtn. Sp.
"	"	"	"	"	" " "	1356	25		
"	"	"	"	"	" " "	1356	25		
20225 Feb. 9, 1976	"	"	"	"	<i>etal</i> Eston R. Hunsinger	1359	871	3,582	lot, Slassy mtn. Sp.
20930 Feb. 18, 1976	"	"	"	"	Dennis Lockhart	1360	437	32,974	Slassy mtn. Sp. lot 1 = 1.12 acc. idem
21132 Feb. 27, 1976	"	"	"	"	Alvin A. Lewis	1360	670	17,500	351.4 acc. County Rd. Lanier, Slassy mtn. Sp. also agreement
21153 Feb. 27, 1976	"	"	"	"	C. Allan Penette, <i>etal</i>	1361	57	13,651	lot, W. Lake Shore Dr. Lake

INDIRECT or MORTGAGEE Index to Real Estate Mortgages - Greenville County, S. C.

Open at Proper Tab according to First Letter or Letters of Name and refer to Buff Sub-Index sheet for page reference.

KEYS PRINTING CO.

(B)

FILE NUMBER DATE OF RECORD	MORTGAGEES FAMILY NAMES	GIVEN NAMES ABCDEFGH	GIVEN NAMES IJKLMNO	GIVEN NAMES PQRSTUVWXYZ	MORTGAGORS	BOOK	PAGE	AMOUNT	BRIEF DESCRIPTION, LOCATION, ETC. (NOT WARRANTED)
22155 Mar. 2, 1976	Tryon	Federal S	& L Assn.		Jack Pearson, et al	1361	476		Release 5.0 acres. For mtg see REM Bd. 1306 Pg. 162 + Re. Bond Bd. 1387 Pg. 693
" " 22627	"	"	"		" " " et al	1361	476		
Mar. 8, 1976 29255	"	"	"		McKinney Durham et al	1361	883	15,514	Lot, County Road
May 12, 1976 30647	"	"	"		Dennis A. Wyzynski	1367	385	15,332	Lot = 1.8 acres, S.C. Hwy. 414
May 26, 1976 30625	"	"	"		Jack Pearson, et al	1368	545	13,358	3 tracts Glassy mtn. Sp. mtg. Sp. Rem. Bd. 1368 pg. 545 Release lot, Old Sugar Rd. Glassy
May 26, 1976 657	"	"	"		Jack Pearson, et al	1368	605		
Aug. 8, 1976 1356	"	"	"		William E. Huntley et al	1372	277	15,529	Lot 2, Davis Rd. Glassy mtn. Sp.
Aug. 15, 1976 3962	"	"	"		Lamar A. Huntley et al Capt. Church, Bysno.	1372	353	26,182	Glassy mtn. Sp. Lot 1 = 2 acres, Davis Road
Aug. 10, 1976 4418	"	"	"		Blue Ridge Free Will	1374	904	15,365	Glassy mtn. Sp. also water rights, et al Lot = 0.45 acre. S.C. Hwy. 180
Aug. 16, 1976 4325	"	"	"		Larry C. Greene, et al	1375	554	34,154	tract 1 = 12.4 acre. S.C. Hwy. #11 Glassy mtn. Sp.
Sept. 15, 1976 8410	"	"	"		Alvin B. Renan	1377	849	35,887	Tract = 32 acre parcel Rivin. Lanier Glassy mt. Sp.
Sept. 27, 1976 8673	"	"	"		Eleanor N. Seely	1378	726	70,546	Lots 1130 thru 1138 Lake
Sept. 29, 1976 16150	"	"	"		C. Allen Pruette	1379	74	42,993	12.4 acre, Glassy mtn. Sp. Near Gowanville, Glassy mt. Sp.
Oct. 12, 1976 12003	"	"	"		William E. Huntley	1380	303	19,977	1.3 acre = Pt. lot 2 Davis Rd. W. Lake Shore Dr. Glassy mtn. Sp.
Nov. 1, 1976 17440	"	"	"		N.C. Helgeson	1381	949	35,000	Lots 1164 thru 1166 & 1168 Glassy mtn. Sp.
Nov. 4, 1976	"	"	"		Cecil D. Pruette	1382	250	3,729	Lot = 1.55 acre. State Hwy. #116

INDIRECT or MORTGAGEE Index to Real Estate Mortgages - Greenville County, S. C.

Open at Proper Tab according to First Letter or Letters of Name and refer to Buff Sub-Index sheet for page reference.

KEYS PRINTING CO.

FILE NUMBER DATE OF RECORD	MORTGAGEES FAMILY NAMES	GIVEN NAMES ABCDEFGH	GIVEN NAMES IJKLMNO	GIVEN NAMES PQRSTUVWXYZ	MORTGAGORS	BOOK	PAGE	AMOUNT	BRIEF DESCRIPTION, LOCATION, ETC. (NOT WARRANTED)
12959 Nov. 10, 1976	Tryon	Federal S	& L Assn.		Douglas A. Bristol <i>etal</i>	1382	679	.86 25,844	<i>mtn. sp.</i> 2 ac. Brit Rd., Glassy
15139 Dec. 3, 1976	"	"	"		William L. Shehan <i>Bapt. Church by No.</i>	1384	501	.52 3,729	tract = 1 ac. Pined Rd.
17722 Jan. 4, 1976	"	"	"		Blue Ridge Freewill	1386	620	.67 17,269	Lot = 0.45 ac. S.C. Hwy. #180 Glassy mtn. sp. also install drain line
"	"	"	"		" " " <i>etal</i>	1386	620		
20935 Feb. 9, 1977	"	"	"		William L. Shehan	1388	938	.33 14,571	1 ac
21589 Feb. 16, 1977	"	"	"		Beatrice L. B. Mesnole	1389	421	.68 1,688	<i>mtn. sp.</i> Lot 1 = 7 5/8 ac. Glassy
21589 Feb. 16, 1977	"	"	"		Bill Foster, <i>etal</i>	1389	424	.24 30,570	#116) Lanier Dr. Glassy mtn. sp. 5.2 ac. Butler St. (U.S. Hwy.)
23478 Mar. 7, 1977	"	"	"		Douglas A. Bristol <i>etal</i>	1391	48	.81 31,475	<i>Glassy mtn. sp.</i> Lot = 2 ac. Brit Rd.
29958 Mar. 15, 1977	"	"	"		Charles Allan Inette	1396	786	.24 18,018	Lot 1037 Lake Lanier Rd., Glassy mtn. sp.
33072 May 12, 1977	"	"	"		Sam Pierce <i>etal</i>	1397	364	.44 33,573	tract 1 = 19 ac. Oak Stone
32424 May 26, 1977	"	"	"		Timothy J. Ward, " " " <i>etal</i>	1398	925	.75 34,369	tract 1 = 1.50 ac. Hwy. 116 tract 2 = Lots 718, 719, 720 mill Rd. (Blue mill Rd.) Glassy mtn. sp.
33327 Jan. 2, 1977	"	"	"		Michael L. Caswell <i>etal</i>	1399	842	.63 21,489	Lot 3 = 2.41 ac. Pined Rd.
34478 June 12, 1977	"	"	"		Eagle Nest, Inc. " " " <i>etal</i>	1400	902		Release lot 4 strip Cov. County Rd. & S. C. Hwy 14 - for Mtg. See Rem Bank 1195 pg. 529
35682 Jan. 23, 1977	"	"	"		Wilfred L. Zaboranski	1402	75	.56 26,361	<i>Glassy mtn. sp.</i> Lot 2A Luster Rd.

INDIRECT or MORTGAGEE Index to Real Estate Mortgages — Greenville County, S. C.

REG. U. S. PAT. OFFICE *Chas. McCorkle* County Indexes Since 1888 An Identifying Trade Mark

Open at Proper Tab according to First Letter or Letters of Name and refer to Buff Sub-Index sheet for page reference.

COTT FAMILY NAME INDEX No. 75 © 1949
MADE BY THE COTT INDEX COMPANY, COLUMBUS, OHIO
SOLD BY WALKER, EVANS & COGSWELL CO., CHARLESTON, S.C.

(C)

FILE NUMBER DATE OF RECORD	MORTGAGEES FAMILY NAMES	GIVEN NAMES ABCDEFGHIJ	GIVEN NAMES JKLMNO	GIVEN NAMES PQRSTUVWXYZ	MORTGAGORS	BOOK	PAGE	Amount	BRIEF DESCRIPTION, LOCATION, ETC. (Not Warranted)
252 Jul. 5, 1977	Tryon	Federal S	& L	Assn.	<i>etal</i> Robert W. Lawrence	1403	204	.80 46,091	Pl. lots 1013 1011 also lots 1007 & 1009, 1 Pl. lot 1011, w. lake Shore Dr., Lake Lanier, Glassy mtn.
"	"	"	"	"	" " "	1403	204		
4013 Aug. 5, 1977	"	"	"	"	Edward J. O'Brien, <i>etal</i>	1406	313	.12 5,278	Lots 213 & 214 Lake Lanier
5175 Aug. 16, 1977	"	"	"	"	Florence F. Mallgren	1407	232	.52 6,295	Shore Dr. Glassy mtn. # Lot 328 & Pl. lot 329 & Lake Glassy mtn. #
5702 Aug. 22, 1977	"	"	"	"	Estan F. Huntsinger	1407	661	.89 11,588	Lot = 8 1/2 acs. Lake Lanier
6176 Aug. 25, 1977	"	"	"	"	Sylvia Green	1408	36	.00 25,000	Glassy mtn. # Lot 264 Lake Lanier,
7778 Sep. 8, 1977	"	"	"	"	Lillian Webb	1409	391	.21 37,944	Lots 103, 104, 105, & 106 Lake Lanier, Glassy mtn. #, also Lot 6. Lake Shore Dr.
"	"	"	"	"	" " "	1409	391		
10715 Oct. 4, 1977	"	"	"	"	Cecil Milton Hendricks <i>etal</i>	1412	16		8.17 ac. Release 31.17 ac. also 2 easements.
12391 Oct. 20, 1977	"	"	"	"	Larry Thomas Heath	1413	409	.00 15,000	2 tracts, Nwy. #14 Highland # Lake Shore Dr. Lake Lanier
12813 Oct. 25, 1977	"	"	"	"	Mary A. Wall	1413	850	.97 28,651	Lots 383, 385, 387, & 389. W. Dw.
14113 Nov. 4, 1977	"	"	"	"	Mrs. Winnie E. Powell	1415	14	.76 1,164	Lot 153 & 151 Lake Lanier
19187 Dec. 27, 1977	"	"	"	"	Edward J. O'Brien, <i>etal</i>	1419	553	.62 11,380	(Lot 213) Lake Lanier Tract #1 (Lot 214) & Tract #2
19434 Dec. 29, 1977	"	"	"	"	R. P. Satter	1419	829	.94 7,893	Glassy mtn. #, also Easement Lot 75 & 76 Holmes Hill
22026 Jan. 25, 1978	"	"	"	"	J. Raymond Hornell	1421	814	.10 46,528	mtn. # 46.3 acs. (Tract 10) Glassy
22911 Feb. 2, 1978	"	"	"	"	Jull Larson, <i>etal</i>	1422	453	.41 15,113	12.54 acs. (Tract 2) Glassy mtn. # 17 1/4 acs. (Tract 1) Sugarloaf Rd.

INDIRECT or MORTGAGEE Index to Real Estate Mortgages — Greenville County, S. C.

() REG. U. S. PAT. OFFICE *Chas. M. Cotts* County Indexes Since 1888 An Identifying Trade Mark

 Open at Proper Tab according to First Letter or Letters of Name and refer to Buff Sub-Index sheet for page reference.

COTT FAMILY NAME INDEX No. 75 © 1949
MADE BY THE COTT INDEX COMPANY, COLUMBUS, OHIO
SOLD BY WALKER, EVANS & COGSWELL CO., CHARLESTON, S. C.

FILE NUMBER DATE OF RECORD	MORTGAGEES FAMILY NAMES	GIVEN NAMES ABCDEFGHIJ	GIVEN NAMES KLMNO	GIVEN NAMES PQRSTUWXYZ	MORTGAGORS	BOOK	PAGE	Amount	BRIEF DESCRIPTION, LOCATION, ETC. (Not Warranted)
23611 Feb. 10, 1978	Lyron	Federal S	L Assn,		Oscar C. Owens, et al	1423	38	.22 5,026	mt. 2p. Lot 4 Lanier Dr. Glassy
23611 Feb. 10, 1978	"	"	"		Oscar C. Owens, et al <i>3/4 Richard Chapman (Subm)</i>	1423	35	.56 11,312	mt. 2p. Lot 4 Lanier Dr. Glassy
25031 Feb. 24, 1978	"	"	"		Richard C. Gilman, et al	1424	177	.00 34,533	Lots A & B Lanier Dr.
27422 Mar. 20, 1978	"	"	"		Joe Allen Kuykendall	1426	395	.00 30,783	mt. 2p. also E/W 10.1 acs Pittman Rd. Glassy
27739 Mar. 22, 1978	"	"	"		Carolyn Schmidt	1426	646	.00 20,625	Glassy mtr. 2p. Lot 336 "Lake Lanier Dr."
27739 Mar. 22, 1978	"	"	"		Timothy J. Howell	1426	652	.48 36,147	Pt. lot 15 O'Neal Sp. Beer Blue Rd.
30294 Apr. 13, 1978	"	"	"		John M. Barton, et al	1428	773	.64 34,086	14.71 acs. Cor. Hwy. 14 &
31491 Apr. 24, 1978	"	"	"		Chad B. Rhodes	1429	857	.12 5,275	Lot 24 Glassy mtr. 2p.
37175 Jun. 12, 1978	"	"	"		Paul N. Slay, et al	1434	848	.42 10,221	Lots 2 & 3 Hwy. 14 Lodge Rd.
37629 Jun. 15, 1978	"	"	"		Joseph D. Clend, et al	1435	214	.31 57,033	Tract = 3.87 acs. Weatherstone Shore Dr. "Lake Lanier" Glassy mtr. 2p.
39448 Jun. 30, 1978	"	"	"		John J. O'Connor, et al	1436	876	.23 33,448	Lots 1107, 1105, 1100, & 1108 W. Lake lastment. Tract 2 = 12.4 acs.
1575 Jul. 17, 1978	"	"	"		Charles Allan Pruette	1433	248	.28 23,146	Tract 1 & 2 Lake Shore Dr. also
4635 Aug. 11, 1978	"	"	"		J. Lee Collins, et al	1441	56	.27 3,172	Tract 1 Lot 119, Tract 2 Pt. lot 6.
9332 Sep. 22, 1978	"	"	"		William D. Nicholson	1445	120	.24 20,593	Lot, E. Lake Shore Dr.
10332 Oct. 2, 1978	"	"	"		Robert E. Godfrey, et al	1446	26	.28 30,697	5 tracts Prop. in path'g. county
16031 Nov. 22, 1978	"	"	"		Johnny L. Campbell, et al	1451	91	.00 7,500	Lot, Blue Hill Rd. also

INDIRECT or MORTGAGEE Index to Real Estate Mortgages -- Greenville County, S. C.

Open at Proper Tab according to First Letter or Letters of Name and refer to Buff Sub-Index sheet for page reference.

KEYS PRINTING CO.

4
(D)

FILE NUMBER DATE OF RECORD	MORTGAGEES FAMILY NAMES	GIVEN NAMES ABCDEFGH	GIVEN NAMES IJKLMNO	GIVEN NAMES PQRSTUVWXYZ	MORTGAGORS	BOOK	PAGE	AMOUNT	BRIEF DESCRIPTION, LOCATION, ETC. (NOT WARRANTED)
16763 Dec. 1, 1978	Tryon	Federal S	& L Assn.		Albert L. Henson <i>et al</i>	1451	709	10,387 ^{.16}	Lot, Glossy mt. Sp.
16763 Dec. 1, 1978	"	"	"	"	Malcolm E. Wright	1451	745	29,598 ^{.24}	4 tracts, "Lake Lanier"
17966 Dec. 13, 1978	"	"	"	"	John C. Wolf, <i>et al</i>	1452	819	19,570 ^{.84}	Indian Hillcut, also R/W to ingoat 4 acc. Cor. Butler St. - 1 R/W to dist. + egress.
"	"	"	"	"	"	1452	819		
17966 Dec. 13, 1978	"	"	"	"	Joe Allen Kubendall	1452	822	38,500 ^{.00}	Est. less Pt. Lot 1 = 25 acc. "D. M. McClure"
19564 Jan. 2, 1979	"	"	"	"	Ruth Ann Lynch	1454	251	8,373 ^{.36}	also lot E. Lake Shore Co. also cont. to lots 163, 164, 165 Tryon Dev. Co.
21103 Jan. 17, 1979	"	"	"	"	F. Hayward Hasnell	1455	454	2,700 ^{.12}	mt. Sp. 46.3 acc. Thone Rd. Glossy
23211 Feb. 9, 1979	"	"	"	"	William D. Smith	1457	193	61,530 ^{.64}	Tract 2 = Pt. lot 31 "Camelot" Tract 1 = lot 30 Lincllet Dr. also
23618 Feb. 14, 1979	"	"	"	"	Harold S. Church	1457	546	69,000 ^{.00}	1.8 acc. Hwy. 414
25562 Mar. 7, 1979	"	"	"	"	Gullwing Enterprises, Inc.	1459	217	25,543 ^{.24}	also cont. 3 tracts, less Pt.
33943 May 18, 1979	"	"	"	"	Copel C. Moss, <i>et al</i>	1467	5	15,489 ^{.20}	mt. Sp. also Pt. Wall & Piers 2 lots Lake Lanier, Glossy
35556 Jun. 1, 1979	"	"	"	"	Dacar C. Owens, <i>et al</i>	1468	744	6,737 ^{.48}	mt. Sp. Lot 4 Lanier Dr. Glossy
37191 Jun. 14, 1979	"	"	"	"	Myrtle Lockhart	1470	253	10,917 ^{.40}	11.1 acc.
38540 June 27, 1979	"	"	"	"	Larry C. Drene, <i>et al</i>	1471	603		1375 pg. 554 Release - for mtg. see Rem Bk.
3004 July 26, 1979	"	"	"	"	Roland N. Thorne	1474	252	6,250 ^{.00}	Lot 3 Hwy. 14
3040 July 26, 1979	"	"	"	"	Eagle Nest, Inc.	1107	833		see Rem Bk. 1197 pg. 529 Release Lot 3 Hwy. 14 - for mtg.

(4)

INDIRECT or MORTGAGEE Index to Real Estate Mortgages - Greenville County, S. C.

Open at Proper Tab according to First Letter or Letters of Name and refer to Buff Sub-Index sheet for page reference.

KEYS PRINTING CO.

FILE NUMBER DATE OF RECORD	MORTGAGEES FAMILY NAMES	GIVEN NAMES ABCDEFGHIJ	GIVEN NAMES JKLMNO	GIVEN NAMES PQRSTUVWXYZ	MORTGAGORS	BOOK	PAGE	AMOUNT	BRIEF DESCRIPTION, LOCATION, ETC. (NOT WARRANTED)
4201 Aug. 3, 1979	Tryon	Federal S	& L Assn.		Charles N. Drnell	1475	933	.34 14,509	also .74 acc. Glassy mtn. sp. Tract 5 = 12 acc. Thome Rd.
5936 Aug. 20, 1979	"	"	"		Louise P. Collins	1477	546	.36 19,972	Lake Lanier, also tract Lot 119 Glassy mtn. sp.
18031 Nov. 29, 1979	"	"	"		John C. Wolf, et al	1489	815	.20 22,416	4 acc. Butler st.
18537 Dec. 4, 1979	"	"	"		Ronald V. Greene	1490	355	.00 29,000	Lot Hwy. 14
26535 Mar. 5, 1980	"	"	"		William E. Branyon	1497	242	.75 15,490	2.4 acc. Hwy. 14
28046 Mar. 21, 1980	"	"	"		Daniel A. Flagg	1498	648	.82 15,461	also Hwy Lot 2 Highland sp.
29654 Apr. 7, 1980	"	"	"		Larry Durham, et al	1500	136	.00 52,033	More St. Lake Lanier Lots 71 + 72, 1 lot E. Lake
33872 May 22, 1980	"	"	"		Cecil M. Hendricks	1503	682	.62 5,261	Lake Lanier, Glassy mtn. sp. .73 acre E. Lake More Dr.
34718 June 2, 1980	"	"	"		Eagle Nest, Inc.	1504	409		Rem. Bl. 1197 pg. 529 Release lot - for mtg. see
3220 Aug. 4, 1980	"	"	"		Horace W. Lockhart	1509	759	.33 10,489	Glassy mt. sp. 23.20 acc. Landrum Rd.
7621 Apr. 9, 1980	"	"	"		Jerry A. Bradshaw	1515	199	.95 38,728	Lot, Old Landrum Rd.
11964 Oct. 16, 1980	"	"	"		Agnes Lee Campbell	1520	788	.14 49,088	Glassy mt. sp. also L/W Lot, S.C. Hwy. 318 (Long Hill Rd.)
12804 Oct. 23, 1980	"	"	"		Raymond J. Schaus	1521	810	.00 24,000	Lake Lanier Glassy mtn. sp. Lot 604 E. Lake More Dr.
15354 Nov. 18, 1980	"	"	"		Richard W. Kersch	1524	942	.62 32,741	Lots 224 + 225 Lake Lanier
16887 Dec. 4, 1980	"	"	"		Kenneth Wayne Belue	1526	618	.70 32,967	Lot, Pleasant Hill Rd.
17310 Dec. 9, 1980	"	"	"		Sandra H. Plumley Stepe	1527	46	.85 17,852	2 acc. Glassy mt. sp.

INDIRECT or MORTGAGEE Index to Real Estate Mortgages — Greenville County, S. C.

KEYS PRINTING COMPANY, GREENVILLE, S. C.

Open at Proper Tab according to First Letter or Letters of Name and refer to Buff Sub-Index sheet for page reference.

(E)

FILE NUMBER DATE OF RECORD	MORTGAGEES FAMILY NAMES	GIVEN NAMES ABCDEFGH	GIVEN NAMES IJKLMNO	GIVEN NAMES PQRSTUVWXYZ	MORTGAGORS	BOOK	PAGE	Amount	BRIEF DESCRIPTION, LOCATION, ETC. (Not Warranted)
17310 Dec. 9, 1980	Tryon	Federal S	& L Assn.		<i>etal</i> Richard P. Oates, Jr.	1527	111	22,344	Glossy mt. 3p. Lots 75 + 76 Lake Lanier
19117 Dec. 31, 1980	"	"	"	"	Charles H. Gosnell, <i>etal</i>	Deed Book 1139	886		For mtg. see REM Bk. 1475 pg 933 Release .06 acre Oak Grove Rd.
19118 Dec. 31, 1980	"	"	"	"	Charles H. Gosnell, <i>etal</i>	Deed Book 1139	889		For mtg. see REM Bk. 1475 pg 933 Release .27 acre Oak Grove Rd.
20983 Jan. 21, 1981	"	"	"	"	Ellenar N. Seely	1530	641	7,290	Glossy mt. 3p. 2 Tracts Lake Lanier
36183 June 30, 1981	"	"	"	"	Cope C. Moss, <i>etal</i>	1545	762	15,340	Glossy mt. 2p. 3 Parcels E. Lake Shore Dr.
828 July 9, 1981	"	"	"	"	Robert O. Ransom, <i>etal</i>	1546	539	71,513	4 lots
1187 July 14, 1981	"	"	"	"	Larry E. Campbell	1546	898	20,000	less 4. 6.55 acre. O'neal 2p.
3290 Aug. 5, 1981	"	"	"	"	Emmett Fine Palmer	1549	127	15,000	Lots 34 + 35 Glossy mt. 2p.
3655 Aug. 10, 1981	"	"	"	"	Winnie E. Powell	1549	529	2,736	Lots 150 + 151 Lake Lanier
4531 Aug. 19, 1981	"	"	"	"	Fred R. Calmer, <i>etal</i>	1550	373	55,000	Lake Lanier 3 lots 7 ft lot + dock area
5544 Aug. 31, 1981	"	"	"	"	Loyce L. Boston, Jr.	1551	489	5,464	Lot 1 Glossy mt. 2p.
7639 Sep. 24, 1981	"	"	"	"	Jack Pearson, <i>etal</i>	1553	448		Release 12.54 acre. Glossy mt. 2p. for mtg. see REM Bk. 1306 pg. 693
16647 Jan. 25, 1982	"	"	"	"	James J. Newsome	1562	13	35,418	Glossy mt. 1p. Lots 819 + 1 Strip Lanier str.
17189 Feb. 1, 1982	"	"	"	"	Harold Lee Flynn, <i>etal</i>	1562	590		Release Lien from Judgment Case # 81-7886 - For mtg. see REM Bk. 1182 pg. 641 + 1340 pg. 65
	"	"	"	"	"	1562	590		

INDIRECT or MORTGAGEE Index to Real Estate Mortgages — Greenville County, S. C.


KEYS PRINTING COMPANY, GREENVILLE, S. C.

Open at Proper Tab according to First Letter or Letters of Name and refer to Buff Sub-Index sheet for page reference.

FILE NUMBER DATE OF RECORD	MORTGAGEES FAMILY NAMES	GIVEN NAMES ABCDEFGHIJ	GIVEN NAMES JKLMNO	GIVEN NAMES PQRSTUVWXYZ	MORTGAGORS	BOOK	PAGE	Amount	BRIEF DESCRIPTION, LOCATION, ETC. (Not Warranted)
18384 Feb 16, 1982	Tryon	Federal S & L Assn.			Timothy F. Ward, et al	1563	703		Rembk. 1398 pgs. 925 Release 1.50 ac. - for mtg. on R&M Book 1475 Pg 933
21283. Mar 24, 1982	"	"	"	"	Charles H. Baenell, et al	1164	289		Release .38 ac. - for mtg. on
24291 Apr 30, 1982	"	"	"	"	Louise J. Collins	1509	201	27,149	3 tracts
28793 June 23, 1982	"	"	"	"	Eleanor H. Seely	1573	505	10,397	Lots 1058 1060 1062 11064 W. Lake Shore Dr. also lots 1130 thru 1138 Glassy mt. 3P.
"	"	"	"	"	"	1573	505		
28793 June 23, 1982	"	"	"	"	John E. Lock	1573	508	12,551	60 Lots I & II Glassy mt Glassy mt. 3P.
1941 July 26, 1982	"	"	"	"	Sylvia Green	1576	168	10,699	99 Lot 264 Lake Lanier
5296 Apr 1, 1982	"	"	"	"	Roland N. Shorne, et al	1579	526	8,527	39 Lot 30 C. Hwy 14 Glassy mt. 3P.
5838 Apr 8, 1982	"	"	"	"	Allen Kuykendall, et al	1580	1	25,000	00 Lots 89 + strip Lanier Mt. Lake Lanier Glassy mt. 3P.
9900 Oct 25, 1982	"	"	"	"	Cecil Milton Hendricks	1583	950	7,195	12 .73 ac. E. Lake Shore Dr. Glassy mt. 3P.
17055 Jan 12, 1983	"	"	"	"	Larry F. Namrick, et al	1591	615	53,491	53 16.6 ac. S.C. Hwy. 11 Glassy mt. 3P.
19765 Mar 10, 1983	"	"	"	"	John E. Lock	1594	427	19,067	85 2 tracts, Glassy mt. 3P.
23039 Mar 14, 1983	"	"	"	"	William R. Stehan, et al	1597	879		Release Lien by Judgment Call #93-1105. For mtg. see R&M BK. 1388 Pg 938
"	"	"	"	"	"	1597	879		
25851 Apr 7, 1983	"	"	"	"	Norice W. Lockhart	1601	246	10,439	00 23.26 ac. Landrum Rd. Glassy mt. 3P.
26378 Apr 12, 1983	"	"	"	"	Clyde B. Plumly, et al	1601	820	28,050	00 3.9 ac. Wagoner's Creek

INDIRECT or MORTGAGEE Index to Real Estate Mortgages — Greenville County, S. C.

REG. U. S. PAT. OFFICE *Chas McCott* County Indexes Since 1888
An Identifying Trade Mark

 Open at Proper Tab according to First Letter or Letters of Name and refer to Buff Sub-Index sheet for page reference.

COTT FAMILY NAME INDEX No. 75 © 1949
MADE BY THE COTT INDEX COMPANY, COLUMBUS, OHIO
SOLD BY WALKER, EVANS & COGSWELL CO., CHARLESTON, S.C.

4
(F)

FILE NUMBER DATE OF RECORD	MORTGAGEES FAMILY NAMES	GIVEN NAMES ABCDEFGHIJ	GIVEN NAMES KLMNO	GIVEN NAMES PQRSTUVWXYZ	MORTGAGORS	BOOK	PAGE	Amount	BRIEF DESCRIPTION, LOCATION, ETC. (Not Warranted)
27029 April 18, 1983	Tyron	Federal	S & L Assn.		Marvin Jackson et al	1602	394	.69 3,402	1 Acre
27411 April 21, 1983	"	"	"		Debra D. Balue	1603	164	.24 2,795	13.11 Acre Pleasant Hill Rd. hwypt.
27411 April 21, 1983	"	"	"		Janet Wayne Balue et al	1603	167	.24 2,795	0.85 Acre Pleasant Hill
29009 May 4, 1983	"	"	"		Cecil Milton Hendrich	1605	347	.32 13,167	Glassy Mt. Sp. .73 Acre E. Lake Lanier Dr.
30925 May 20, 1983	"	"	"		Richard Turner	1607	479	.32 3,815	8/10 Acre Oak Grove Rd.
31370 May 20, 1983	"	"	"		Joe Allen Kuykendall, et al	1607	482	.00 30,000	Sp. Acre Strip Lots 8+9 Lanier Dr. Glassy Mt.
32871 May 24, 1983	"	"	"		Larry Campbell	1607	876	.73 23,279	6.55 Acre, low pt. O'Neal Sp.
34211 June 6, 1983	"	"	"		Eleanor H. Seely	1610	247	.66 30,578	3 Tracts Lake Lanier
35240 June 16, 1983	"	"	"		Mickey A. Pierce	1611	775	.83 13,718	Lot 15 + lot 11 Glassy Mt Sp. Highland Sp.
186 June 24, 1983	"	"	"		Larry W. Lindsey	1613	16	.00 17,000	2.4 Acre Glassy Mtn. Rd. Glassy Mtn. Sp.
4061 July 1, 1983	"	"	"		Barbara M. Britt	1614	278	.00 24,000	Lots 1845 + 1946 Lak Lanier
6427 Aug 3, 1983	"	"	"		Johnny A. Taylor et al	1619	531	.00 47,000	Glassy Mt. Sp. Lot Lake Lanier Dr. Sea Pt.
7792 Aug 24, 1983	"	"	"		Dull Wing Enterprises, Inc.	1622	713	.00 80,000	Lake Lanier Dr. Lake Lanier Lot 173 also lot 3 lots also lot
8678 Sep. 6, 1983	"	"	"		John E. Barber	1624	322	.60 23,867	Lot 1037 Lake Lanier Glassy Mt Sp. Lot 1507 W. Lake Lanier Dr. also
8678 Sept. 14, 1983	"	"	"		Joe A. Kuykendall, et al	1625	583	.00 10,000	Strip, Glassy Mt. Sp. Lots 8+9 Lanier Dr. also
8678 Sept. 14, 1983	"	"	"		Roland N. Thorne, et al	1625	586	.44 11,693	Lot 3 S.C. Hwy 14

INDIRECT or MORTGAGEE Index to Real Estate Mortgages — Greenville County, S. C.

REG. U. S. PAT. OFFICE *Chas. McCott* County Indexes Since 1888 An Identifying Trade Mark


Open at Proper Tab according to First Letter or Letters of Name and refer to Buff Sub-Index sheet for page reference.

COTT FAMILY NAME INDEX No. 75 © 1949
MADE BY THE COTT INDEX COMPANY, COLUMBUS, OHIO
SOLD BY WALKER, EVANS & COGSWELL CO., CHARLESTON, S. C.

FILE NUMBER DATE OF RECORD	MORTGAGEES FAMILY NAMES	GIVEN NAMES ABCDEFGHIJ	GIVEN NAMES JKLMNO	GIVEN NAMES PQRSTUVWXYZ	MORTGAGORS	BOOK	PAGE	Amount	BRIEF DESCRIPTION, LOCATION, ETC. (Not Warranted)
14690 Nov 3, 1983	Tryon	Federal S & L Assn.			John L. Wheeler	1634	82	8,389 ^{.85}	"Lake Lanier" Lot E. Lake Shore Dr.
18598 Dec 12, 1983	"	"	-	-	Alvin G. Reven, et al	1639	446	41,298 ^{.00}	40 Acre Along Strip
23690 Feb 1, 1984	"	"	"	"	Joe Allen Kykendall	1646	301	17,000 ^{.00}	Lots 8 + 9 Lanier Dr.
25197 Feb 16, 1984	"	"	"	"	Francis H. Nodine	1648	268	15,000 ^{.00}	Blasay Mt. Tr. Lot 330 Lake Lanier
28075 Mar 13, 1984	"	"	"	"	Larry W. Lindsay	1651	890	20,000 ^{.00}	Highland Tr. 2.4 Acre Blasay Mt. Rd.
31861 Apr 12, 1984	"	"	"	"	Jerry S. Gosnell, et al	1657	14	45,000 ^{.00}	5.78 Acre S.C. Hwy 11 Lot Blasay Mt. Tr. (near) Pt.
35903 May 15, 1984	"	"	"	"	Andrew McClure	1662	594	6,000 ^{.00}	Lot Oak Grove Rd. Also
137444 May 29, 1984	"	"	"	"	William D. Smith, et al	1665	38	12,000 ^{.80}	Camelot 2 Tracts Camelot Dr.
37444 May 29, 1984	"	"	"	"	James B. Pruitt, et al	1665	41	63,644 ^{.19}	Cunningham Sec. III Lot 25 Cunningham Circle
39507 June 14, 1984	"	"	"	"	Linda G. Morgan	1667	720	36,860 ^{.06}	Lot 28 Drollingwood Sec. 5 Lot 34 Kieelan Creek, also
6708 Aug 30, 1984	"	"	"	"	Edna S. Dill	1679	733	30,000 ^{.00}	Lake Lanier Blasay Mt. Tr. .73 Acre E. Lake Shore Dr.
10352 Oct 4, 1984	"	"	"	"	Linda G. Morgan	1684	384	80,537 ^{.18}	28 Drollingwood Sec. 3 Lot 34 Kieelan Creek, also Lot
19902 Jan 4, 1985	"	"	"	"	Harrison Jackson, et al	1687	145	4,000 ^{.94}	Parcel Blasay Mt. Tr.
20872 Jan 15, 1985	"	"	"	"	Cecil D. Prewette	1698	245	4,005 ^{.23}	Blasay Mt. Tr. 1.55 Acre State Hwy 166
21070 Jan 16, 1985	"	"	"	"	Joseph E. Jones, Jr, et al	1698	428	25,035 ^{.00}	Lake Lanier Blasay Mt. Tr. Lot West Lake Shore Dr.
21306 Jan 17, 1985	"	"	"	"	Stephen W. Wolfe, et al	1698	602	73,438 ^{.64}	Brookfield West Lot 173 Hanson Court Me II

INDIRECT or MORTGAGEE Index to Real Estate Mortgages — Greenville County, S. C.

REG. U. S. PAT. OFFICE *Chas McCott* County Indexes Since 1888
An Identifying Trade Mark

 Open at Proper Tab according to First Letter or Letters of Name and refer to Buff Sub-Index sheet for page reference.


COTT FAMILY NAME INDEX No. 75 © 1949
MADE BY THE COTT INDEX COMPANY, COLUMBUS, OHIO
SOLD BY WALKER, EVANS & COGSWELL CO., CHARLESTON, S.C.

(6)

FILE NUMBER DATE OF RECORD	MORTGAGEES FAMILY NAMES	GIVEN NAMES ABCDEFGH	GIVEN NAMES IJKLMNO	GIVEN NAMES PQRSTUVWXYZ	MORTGAGORS	BOOK	PAGE	Amount	BRIEF DESCRIPTION, LOCATION, ETC. (Not Warranted)
21902 Jan 24, 1985	Tryon	Federal S	&L Assn		Jean B. Heath	1699	364	.00 20,000	S.C. Hwy. 414, right of way. Highland Tp. .70 Acre also pt. Tract A
29284 Apr. 2, 1985	"	"	"	"	Glenn P. Morgan	1709	7	.82 7,130	Lat Glenwood Rd.
29786 Apr. 4, 1985	"	"	"	"	F. D. Dord	1709	452		Along mt tp front, with 1240 sq. 604 Release pt. Tract 8 Wood Road
30158 Apr. 8, 1985	"	"	"	"	Ruth Ann Webb	1709	957		Release Lat East Lake shore also East shore - front mt. rd
35617 May 23, 1985	"	"	"	"	George J. Wilhelm	1716	867	.09 10,357	211 acres Glassy mt. Tp.
38218 June 4, 1985	"	"	"	"	John Simon	1720	450	.00 25,000	2 Tracts Lake Lanier
781 July 5, 1985	"	"	"	"	Steven Michael Deal ¹⁷⁴	1724	49	.00 20,000	Lat. Glassy Road (S.C. Hwy. 44)
876 July 8, 1985	"	"	"	"	Dickie Shultz ^{etal}	1724	328	.00 22,000	4.99 Acres
876 July 8, 1985	"	"	"	"	Richard A. Henson	1724	331	.98 29,180	8.02 Acres Glassy mt. Tp.
866 July 8, 1985	"	"	"	"	Alvin G. Rewan ^{etal}	1243	610		mt. Se. Hwy. Bk. 1639 pg. 446 Release 4.99 ac. - same Easement, for
867 July 8, 1985	"	"	"	"	Alvin G. Rewan ^{etal}	1243	615		front mt. Se. Hwy. Bk. 1639 pg. 446 Release Tract I = .55 ac, Tract II = .13 ac.
1060 July 8, 1985	"	"	"	"	William R. Smith, ^{etal}	1724	451	.00 16,000	5.50 Acres (Tr. I) "Kellogg Acres"
2011 July 18, 1985	"	"	"	"	Alvin G. Rewan ^{etal}	1244	431		mt. Se. Hwy. Bk. 1639 pg. 446 Release 5.77 Acres also Easement, for
2012 July 19, 1985	"	"	"	"	Jody C. Sines ^{etal}	1725	710	.00 15,000	5.77 Acres also R/Way
4232 Aug 5, 1985	"	"	"	"	J. Rollins Wellman ^{etal}	1728	703	.00 28,000	Lanes Lots 697, 698, 699 Lake

INDIRECT or MORTGAGEE Index to Real Estate Mortgages — Greenville County, S. C.

REG. U. S. PAT. OFFICE *Chas. M. Cotts* County Indexes Since 1888 An Identifying Trade Mark


 Open at Proper Tab according to First Letter or Letters of Name and refer to Buff Sub-Index sheet for page reference.

COTT FAMILY NAME INDEX No. 75 © 1949
MADE BY THE COTT INDEX COMPANY, COLUMBUS, OHIO
SOLD BY WALKER, EVANS & COGSWELL CO., CHARLESTON, S.C.

FILE NUMBER DATE OF RECORD	MORTGAGEES FAMILY NAMES	GIVEN NAMES ABCDEFGHIJ	GIVEN NAMES JKLMNO	GIVEN NAMES PQRSTUVWXYZ	MORTGAGORS	BOOK	PAGE	Amount	BRIEF DESCRIPTION, LOCATION, ETC. (Not Warranted)
5090 Aug 13, 1985	Tryon				<i>etal</i> Erich Frohlich, Jr.	1729	917	110,000	Glassey Mt. Sp. Lease Rts. 229 Acres S.C. Hwy 18,
7361 Aug 30, 1985	"	"	"	"	<i>etal</i> Jerry L. Saunders	1733	35	28,000	Also Easement 3.70 acres Glassey Mt Sp
8065 Sept 6, 1985	"	"	"	"	<i>etal</i> C. Nathaniel Prevettie	1734	117	16,000	4.49 Acres, Glassey mtn. Sp
16210 Nov. 8, 1985	"	"	"	"	Deane D. Deats	1745	229	12,000	2 Tracts S.C. Hwy. 44 Highland Sp
18962 Dec. 5, 1985	"	"	"	"	Clarence W. Powell <i>etal</i>	1749	689	35,000	Lat Pruitt Road Glassey mt. Sp.
19249 Dec 9, 1985	"	"	"	"	James Cornell, <i>etal</i>	1750	90	7,500	5 acres
19238 Dec 9, 1985	"	"	"	"	<i>etal</i> Need Rts C. Nathaniel Prevettie	1254	908		Glassey Mt Sp for mtg see RE m. bk 1734 pg 117 Release. 1.2 acres Hwy 116 (Oak Grove Rd)
21460 Dec 30, 1985	"	"	"	"	J. Rollins Wellman <i>etal</i>	1753	725	32,000	Lot 697, 698 & 699 Lake Glassey Mt
21476 Dec 30, 1985	"	"	"	"	Donnie Ray Keith <i>etal</i>	1753	760	22,400	3 Parcels
22444 Jan. 7, 1986	"	"	"	"	John Mitcal, <i>etal</i>	1755	653	45,000	1/4 Tract 8, Long Road Glassey Mt Sp.
23550 Jan 16, 1986	"	"	"	"	K. Wayne Belue <i>etal</i>	1756	843	9,171	Glassey Mt. Sp. Lease Rts. 2 Tracts Pleasant Hill Rd.
24921 Jan 29, 1986	"	"	"	"	Linda Hopkirkall, <i>etal</i>	1758	659	23,876	Glassey Mt Sp Lots 8, 9 & Strip Lanier Dr.
26647 Feb 12, 1986	"	"	"	"	Gloria D. Turner	1760	800	36,000	2 Parcels (S.C. Hwy. 44)
26613 Feb 12, 1986	"	"	"	"	Steven Michael Good	1760	838	6,186	1.858 Acres Glassey Mt Sp
27217 Feb 18, 1986	"	"	"	"	Larry W. Lindsey <i>etal</i>	1761	538	5,943	2.4 Acres Glassey Mt Rd, Highland Sp
30646 Mar 20, 1986	"	"	"	"	William M. Lance, <i>etal</i>	1765	947	30,912	3 Tracts S.C. Hwy 14

INDIRECT or MORTGAGEE Index to Real Estate Mortgages — Greenville County, S. C.

REC. U. S. PAT. OFFICE *Chas. McCott* County Indexes Since 1888 An Identifying Trade Mark

 Open at Proper Tab according to First Letter or Letters of Name and refer to Buff Sub-Index sheet for page reference.


COTT FAMILY NAME INDEX No. 75 © 1949
MADE BY THE COTT INDEX COMPANY, COLUMBUS, OHIO
SOLD BY WALKER, EVANS & COGSWELL CO., CHARLESTON, S.C.

(N)

FILE NUMBER	MORTGAGEES	GIVEN NAMES	GIVEN NAMES	GIVEN NAMES	MORTGAGORS	BOOK	PAGE	Amount	BRIEF DESCRIPTION, LOCATION, ETC.
DATE OF RECORD	FAMILY NAMES	ABCDEFGHIJ	IJKLMNO	PQRSTUVWXYZ					(Not Warranted)
31011									
Mar 24, 1986	Tryon		Federal S & L Assn		Weener Koch et al	1766	484	32,000	Lot 2-C A.C. Hwy 11
31633	"	"	"	"	Richard C. Dilman et al	1767	281	12,000	Lot a to Lot B Lanier
Mar 28, 1986	"	"	"	"	Richard A. Henson	1767	398	29,100	Parcel, Blackwell Rd.
31730	"	"	"	"	Johnny A. Taylor et al	1768	180	50,000	Parcel Lake Shore Drive near PT.
Mar 28, 1986	"	"	"	"	Steven Michael Good	1769	226	26,467	Lot Glassy mt. Rd. (A.C. Hwy 44)
32037	"	"	"	"	Siene B. Heath	1769	505	50,000	2 Tracts Highland Tp.
Apr 1, 1986	"	"	"	"	Larry E. Campbell	1770	531	29,211	6.55 Acre O'Neil Tp.
32919	"	"	"	"	Jerry S. Somell et al	1770	534	45,000	5.78 Acre A.C. Hwy 11
Apr 8, 1986	"	"	"	"	John Metcalf, et al	1775	658	45,000	Part tract to Good Rd.
33258	"	"	"	"	C. Allan Pruette, et al	1777	845	37,500	12.4 Acre
Apr 10, 1986	"	"	"	"	De Witt C. Miner et al	1778	42	55,000	42 Acre Old Growth. f
34040	"	"	"	"	Norman Douglas Branson et al	1780	414	46,000	2 Tracts East Lake Shore Rd.
Apr 17, 1986	"	"	"	"	Allen W. Gonnell	1786	424	22,783	1.81 Acre S.C. Hwy 44
34040	"	"	"	"	Lucille Pace Atkins	1787	726	9,536	1.4 Acre Dead Rd. Glassy
Apr 17, 1986	"	"	"	"	Allen Kuykendall et al	1790	13	70,000	Lots 8 & 9 Lanier Rd.
37336	"	"	"	"	Samuel R. Atkins et al	1790	159	36,000	Lot 4 Brode Rd. Also R/W
May 12, 1986	"	"	"	"					
38659	"	"	"	"					
May 22, 1986	"	"	"	"					
38853	"	"	"	"					
May 23, 1986	"	"	"	"					
40406	"	"	"	"					
June 3, 1986	"	"	"	"					
114	"	"	"	"					
July 1, 1986	"	"	"	"					
942	"	"	"	"					
July 8, 1986	"	"	"	"					
2408	"	"	"	"					
July 17, 1986	"	"	"	"					
2519	"	"	"	"					
July 18, 1986	"	"	"	"					

INDIRECT or MORTGAGEE Index to Real Estate Mortgages — Greenville County, S. C.

() REG. U. S. PAT. OFFICE *Chas McCott* County Indexes Since 1888 An Identifying Trade Mark

 Open at Proper Tab according to First Letter or Letters of Name and refer to Buff Sub-Index sheet for page reference.

COTT FAMILY NAME INDEX No. 75 © 1949
MADE BY THE COTT INDEX COMPANY, COLUMBUS, OHIO
SOLD BY WALKER, EVANS & COGSWELL CO., CHARLESTON, S.C.

FILE NUMBER DATE OF RECORD	MORTGAGEES FAMILY NAMES	GIVEN NAMES ABCDEFGHIJ	GIVEN NAMES KLMNOP	GIVEN NAMES QRSTUVWXYZ	MORTGAGORS	BOOK	PAGE	Amount	BRIEF DESCRIPTION, LOCATION, ETC. (Not Warranted)
7230 Aug 20, 1986	Tryon	Federal S & L Assn.			Herbert W. Grant et al	1796	646	.00 35,000	Dr. Lake Lanier Lot D + Lot 646, E Lake Shore Opp Rem Bl. 1720pp, 450 (also easmt)
7664 Aug 22, 1986	"	"	"	"	John Simon	1797	358		Release lot Lake Lanier for city.
9223 Sept 3, 1986	"	"	"	"	Dennis R. Good et al	1799	599	.50 25,000	2.50 acrs. Old Hwy 25
9224 Sept 3, 1986	"	"	"	"	D. Martin Atkins et al	1799	612	.50 79,650	Lot 13 Healus Pointe
10132 Sept 9, 1986	"	"	"	"	Jemie L. Watson et al	1800	751	.00 225,000	40.77 acre Old Blaney Mt. Rd also R/W
10355 Sept 11, 1986	"	"	"	"	John F. Calure et al	1801	153	.00 46,350	0.52 acre + Lot C Kenrick Dr
10932 Sept 16, 1986	"	"	"	"	Salmae J. S. + K. S.	1801	974	.75 41,688	3 Tracts S + acreage
11134 Sept 17, 1986	"	"	"	"	William R. Smith et al	1802	402	.00 60,000	Tract E Kellogg, acrs. Blaney Mt. sp.
11301 Sept 18, 1986	"	"	"	"	Allen Kuykendall et al	1802	629	.00 25,000	Lots 8 + 9 and strip Lanier Dr
11727 Sept 19, 1986	"	"	"	"	C. Donald Rowette et al	1803	211	.00 17,600	Tract 2 Blaney Mt. sp.
13733 Oct 3, 1986	"	"	"	"	Samuel R. Atkins et al	1806	122	.00 5,000	Lot 4 Doode Rd also R/W
15449 Oct 16, 1986	"	"	"	"	Ronald V. Drum et al	1808	534	.90 40,523	1 acre S.C. Hwy 14
17080 Oct 28, 1986	"	"	"	"	J. D. Good	1811	105	.47 4,654	13.8 acrs receipt
18243 Nov 4, 1986	"	"	"	"	Malcolm E. Wright et al	1813	55	.11 3,656	4 Tracts
19642 Nov 13, 1986	"	"	"	"	J. Rollins Wellman et al	1815	407	.00 35,000	Blaney Mt sp. Lots 697, 698, 699 Lake Lanier
20581 Nov 19, 1986	"	"	"	"	Bobby M. Farmer et al	1816	622	.00 38,000	Lot 4 = 1.12 acrs

REVERSE or MORTGAGEE Index to Real Estate Mortgages — Greenville County, S. C.

REG. U. S. PAT. OFFICE *Chas McCott* County Indexes Since 1888 An Identifying Trade Mark

 Open at Proper Tab according to First Letter or Letters of Name and refer to Buff Sub-Index sheet for page reference.

COTT FAMILY NAME INDEX No. 75 © 1949 MADE BY THE COTT INDEX COMPANY, COLUMBUS, OHIO SOLD BY PHOTO COPY SUPPLY, MAULDIN, S. C.

()

FILE NUMBER DATE OF RECORD	MORTGAGEES FAMILY NAMES	GIVEN NAMES ABCDEFGHIJ	GIVEN NAMES JKLMNO	GIVEN NAMES PQRSTUVWXYZ	MORTGAGORS	BOOK	PAGE	Amount	BRIEF DESCRIPTION, LOCATION, ETC. (Not Warranted)
21877 Dec 1, 1986	Tryon	Federal S	& L Assoc.		Thomas C. Renault ^{etd}	1818	810	130,954	also R/w 4.88 acres U.S. Hwy 176
22245 Dec 2, 1986	"	"	"		Richard E. Linaville ^{etd}	1819	574	23,600	Lake Lanier 217 East Lake Shore Dr
22919 Dec 8, 1986	"	"	"		Jerry Allen Bradshaw ^{etd}	1820	709	46,000	1/2 mile County 2.35 acre - Prop in Path County
26669 Dec 24, 1986	"	"	"		Dennis R. Good ^{etd}	1824	957	29,912	2.00 acres Old Hwy 25
29106 Jan 12, 1987	"	"	"		Gail P. Conner ^{etd}	1828	932	35,000	1.72 acres Davis Rd
29759 Jan 16, 1987	"	"	"		William R. Smith ^{etd}	1829	906	22,000	1.00 acres Tract 1 = 5.50 acres Kellogg
31992 Feb 4, 1987	"	"	"		Wanda Lynch	1834	376	50,000	Lake Lanier 2 tracts Blenheim Loop
32502 Feb 9, 1987	"	"	"		David L. Pittman ^{etd}	1835	373	45,000	1.50 acres Glassy Mt Sp.
33389 Feb 16, 1987	"	"	"		David C. Penfield ^{etd}	1836	823	40,000	1 acre Glassy mt. also lot
32608 Feb 18, 1987	"	"	"		Gary C. Drees	1837	167	9,300	12.4 ac. S.C. Hwy # 11, S. 226
38723 Mar 19, 1987	"	"	"		Fred Marion Lawrence	1845	367	2,004	Lot 1400 Lake Lanier Glassy mt Sp.
39360 Mar 23, 1987	"	"	"		Alvin D. Revan	Deed Bk 1291	73		Release 5.00 ac Glassy mt Sp Glas
39355 Mar 23, 1987	"	"	"		Linda G. Morgan	1846	277	121,973	lot 28 Rollingwood sec I lot 34 Reulan Creek also
40794 Apr 10, 1987	"	"	"		Richard W. Rasch ^{etd}	1851	415	5,374	lot 224 + 225 Glassy mt. Sp.
43353 Apr 14, 1987	"	"	"		C. Nathaniel Prevette ^{etd}	1852	271	11,312	Glassy mt. Sp. Lot Oak Grove Rd (Hwy 116)
44912 Apr 21, 1987	"	"	"		Thomas E. Hayden ^{etd}	1854	489	123,000	.73 acres

REVERSE or MORTGAGEE Index to Real Estate Mortgages — Greenville County, S. C.

REG. U. S. PAT OFFICE *Chas McCott* County Indexes Since 1888 An Identifying Trade Mark

Open at Proper Tab according to First Letter or Letters of Name and refer to Buff Sub-Index sheet for page reference.

COTT FAMILY NAME INDEX No. 75 © 1949 MADE BY THE COTT INDEX COMPANY, COLUMBUS, OHIO SOLD BY PHOTO COPY SUPPLY, MAULDIN, S. C.

FILE NUMBER DATE OF RECORD	MORTGAGEES FAMILY NAMES	GIVEN NAMES ABCDEFGH	GIVEN NAMES IJKLMNO	GIVEN NAMES PQRSTUVWXYZ	MORTGAGORS	BOOK	PAGE	Amount	BRIEF DESCRIPTION, LOCATION, ETC. (Not Warranted)
45999 Apr. 29, 1987 49373	Tryon	Federal S	& L Assoc.		Norman Douglas Brannon ^{et al}	1856	169		For mtg. on Lem St 1980 ff 414 Release lot East Lake Shore Dr.
May 14, 1987 49903	"	"	"	"	Jimmy Lee Coy ^{et al}	1860	710	26,000	.00 Glassy mt. 3p. 1 acre also right of way
May 18, 1987 51583	"	"	"	"	Charles W. Stafford ^{et al}	1861	324	100,000	.00 also tract Lake Lanier Lots 63+64 E. Lake Shore Dr.
May 26, 1987 51575	"	"	"	"	Cope C Moss ^{et al}	1863	674	30,000	.00 also lot Glassy mt 2p Lot East Lake Shore Dr
May 26, 1987 56556	"	"	"	"	Jim Bob Wilson ^{et al}	1863	744	180,000	.00 42.5 acres
June 19, 1987 57105	"	"	"	"	Joe Allen Kuykendall ^{et al}	1870	70	26,670	.00 way Tract 1.01 ac. also right-of
June 23, 1987 57636	"	"	"	"	Kenneth Stevan Cardell ^{et al}	1870	835	40,000	.00 Lots Lake Lanier
June 25, 1987 598	"	"	"	"	Charles Allen Prudette ^{et al}	1871	571	50,000	.00 Tract 12.4 ac.
July 6, 1987 1067	"	"	"	"	Larry J. Ayers ^{et al}	1874	174	31,000	.00 3 way easement also lot Lot Lake Lanier also right
July 7, 1987 1778	"	"	"	"	Margaret Jean Rardin	1874	679	43,737	.40 Glassy mt 2p. Lots 85, 86, 87 + 88
July 10, 1987 4081	"	"	"	"	Glenn P. Morgan	1878	461	17,316	.34 Lot Glenwood Lake Lanier
July 23, 1987 87552	"	"	"	"	De Witt C. Miner ^{et al}	1878	97	6,004	.00 42 acres Oak Grove
Aug 12, 1987 10950	"	"	"	"	Raymond H. Davis ^{et al}	1882	412	3,004	.00 1.31 acres
Sept 1, 1987 11263	"	"	"	"	David L. Pitman ^{et al}	1886	515	55,000	.00 1.50 acres Glassy mt 2p
Sept 2, 1987 11531	"	"	"	"	Jim Bob Wilson ^{et al}	1886	861	59,000	.00 42.5 acres Glassy mt 2p
Sept 3, 1987	"	"	"	"	Wanda K. Lynch	1887	197	56,000	.00 2 tracts

REVERSE or MORTGAGEE Index to Real Estate Mortgages — Greenville County, S. C.

REG. U. S. PAT. OFFICE *Chas McCott* County Indexes Since 1888
An Identifying Trade Mark

Open at Proper Tab according to First Letter or Letters of Name and refer to Buff Sub-Index sheet for page reference.

COTT FAMILY NAME INDEX No. 75 © 1949
MADE BY THE COTT INDEX COMPANY, COLUMBUS, OHIO
SOLD BY PHOTO COPY SUPPLY, MAULDIN, S. C.

(4)

FILE NUMBER DATE OF RECORD	MORTGAGEES FAMILY NAMES	GIVEN NAMES ABCDEFGHIJ	GIVEN NAMES JKLMNO	GIVEN NAMES PQRSTUVWXYZ	MORTGAGORS	BOOK	PAGE	Amount	BRIEF DESCRIPTION, LOCATION, ETC. (Not Warranted)
14585 Sept. 24, 1987	Tryon	Federal S & L Assoc.			David L. Pittman, et al	1890	1042	55,100 ^{.00}	Tract 1.50ac Glassy mtn. Sp.
16442 Oct 6, 1987	"	"			Kenneth Stephen Cardell, et al	1893	17	2,904 ^{.00}	6 lots Lake Lanier
17738 Oct. 14, 1987	"	"			Christa K. Newman, et al	1894	584	30,000 ^{.00}	Lake Lanier Lots 102, 103, & 104 Holmes Hill
17737 Oct 14, 1987	"	"			Norman Douglas Brannon, et al	1894	587	41,148 ^{.51}	Lake Lanier Lots 202 & 203 East Lakeshore Dr.
18169 Oct 16, 1987	"	"			Charles M. Robinson, et al	1895	58	170,000 ^{.00}	8.6 acres Glassy mt. 29
20412 Nov. 2, 1987	"	"			Mary M. Cornell, et al	1897	809	11,142 ^{.28}	5 acre old Lendrum abandoned Rd.
22963 Nov 11, 1987	"	"			Tommy L. Harris, et al	1899	475	21,000 ^{.00}	0.87 acres
23764 Nov 17, 1987	"	"			Frank A. Greene, et al	1900	431	4,924 ^{.77}	0.93 acres
26293 Dec 4, 1987	"	"			Kenneth Wayne McCool, et al	1903	817	9,000 ^{.00}	5 acres
27687 Dec 14, 1987	"	"			Barbara L. Bredlove, et al	1905	431	33,000 ^{.00}	5.5 acre Glassy mt. 29
27725 Dec 15, 1987	"	"			Judith Ann Barker, et al	1905	451	10,000 ^{.00}	Lot 1037 Mermaid Ct
29351 Dec. 28, 1987	"	"			Jerry L. Saunders, et al	1907	554	34,808 ^{.21}	3.70 acre also easement
30258 Dec 31, 1987	"	"			Fred M. Lawrence, et al	1908	788	2,000 ^{.00}	Lot Glassy mt Sp.
32592 Jan 25, 1988	"	"			Sevitt C. Miner, et al	1911	575	7,004 ^{.00}	Road to Grove Community 4.2 acres Oak Grove Rd. & Landing
33737 Feb 2, 1988	"	"			Cecil Berry Campbell, et al	1912	922	14,800 ^{.00}	Glassy mt. 29 48 hrs. Belue Mill Rd
37913 Feb 2, 1988	"	"			Myrtle W. Littlefield, et al	1913	90	4,154 ^{.00}	mt. 29 Lot 1415 Lake Lanier Glassy

REVERSE or MORTGAGEE Index to Real Estate Mortgages — Greenville County, S. C.

REG. U. S. PAT. OFFICE *Cott* County Indexes Since 1888 An Identifying Trade Mark


 Open at Proper Tab according to First Letter or Letters of Name and refer to Buff Sub-Index sheet for page reference.

COTT FAMILY NAME INDEX No. 75 © 1949
MADE BY THE COTT INDEX COMPANY, COLUMBUS, OHIO
SOLD BY PHOTO COPY SUPPLY, MAULDIN, S. C.

FILE NUMBER DATE OF RECORD	MORTGAGEES FAMILY NAMES	GIVEN NAMES ABCDEFGHIJ	GIVEN NAMES JKLMNOPQ	GIVEN NAMES RSTUVWXYZ	MORTGAGORS	BOOK	PAGE	Amount	BRIEF DESCRIPTION, LOCATION, ETC. (Not Warranted)
36532 Feb 24 1988	Tryon	Federal S & L Assoc.			C. Nathaniel Prewitt ^{et al}	1916	17	.67 20,598	Blasny Mt. Tp. 4.49 acres Oak Grove Rd
38788 Mar 9 1988	"	"	"	"	Diane B. Heath ^{et al}	1918	704	.00 75,000	Hwy. 414 Blightland Tp. .70 acs. Jugalos Rd. Blightland Tract
42772 Apr 5 1988	"	"	"	"	Kenneth Steven Carshell ^{et al}	1923	485	.00 5,004	Lot 650, 651, 652 Lake Lanier Dr. also Lot D Lake Shore Dr. also Lot 649 East Lake Shore Dr. & Lot 646
43817 April 12 1988	"	"	"	"	Jud M. Lawrence	1924	689	.00 18,005	pt lots 1013 & 1011 also all lots 1001, 1009 & pt lot 1011 Lake Lanier
45262 April 21 1988	"	"	"	"	Gerry Blackwell, et al	1926	512	.00 26,000	2.8 acres, Blasny Mtn Tp.
45261 April 21 1988	"	"	"	"	Andrew McClure, et al	1926	515	.50 12,624	1 acre Blasny Mtn Tp.
49893 May 17 1988	"	"	"	"	Leida H Morgan	1932	658	.00 140,000	28 Drollingwood Tr I Lot 34 Niclan Creek also Lot
50919 May 19 1988	"	"	"	"	alpha Dorothy L. Garbrough Dorothy G. Whitman	1933	213	.00 7,389	Mt. Tp. Lot Lake Lanier Blasny
51425 May 23 1988	"	"	"	"	Jack L. Butler, et al	1933	918	.00 31,000	9.6 acres Bird Town Ridge
51989 May 25 1988	"	"	"	"	Josephine B. Lewis	1934	605	.00 49,000	.55 acs Lots 1917, 1919 & 1921 Maxamillia Dr.
55135 June 13 1988	"	"	"	"	Dennis S. Watson ^{et al}	1939	42	.31 307,635	23.47 ACS Blasny MT TP. 40.77 ACS Old Blasny Mt. Rd. also
56549 June 21 1988	"	"	"	"	Lloyd Vance Silver, et al	1940	763	.00 60,000	Tract 2 - 5.03 acs Kellogg Acus also Lot D also Lot 649
4016 July 25 1988	"	"	"	"	Penelope Wood Cudde	1948	734	.40 32,076	Lot 650 also Lot 651 & 652 & Lot 646
"	"	"	"	"	"	1948	734		

REVERSE or MORTGAGEE Index to Real Estate Mortgages — Greenville County, S. C.

REG. U. S. PAT OFFICE *Chas McCott* County Indexes Since 1888 An Identifying Trade Mark

 Open at Proper Tab according to First Letter or Letters of Name and refer to Buff Sub-Index sheet for page reference.

COTT FAMILY NAME INDEX No. 75 © 1949
MADE BY THE COTT INDEX COMPANY, COLUMBUS, OHIO
SOLD BY PHOTO COPY SUPPLY, MAULDIN, S. C.


(4)

FILE NUMBER DATE OF RECORD	MORTGAGEES FAMILY NAMES	GIVEN NAMES ABCDEFGHIJ	GIVEN NAMES JKLMNO	GIVEN NAMES PQRSTUVWXYZ	MORTGAGORS	BOOK	PAGE	Amount	BRIEF DESCRIPTION, LOCATION, ETC. (Not Warranted)
7759 Aug 11, 1988	Tryon	Fed S & L			Linda G. Morgan	1953	316		Part I for mtg sub Bl. 1932 pg. 658 Release Lot 28 Rollingwood.
10792 Aug 30, 1988	"	" "			Gary L. Fowler ^{et al}	1957	186	8,000	5.5 acres Glassy Mt. Sp
10970 Aug 30, 1988	"	" "			Jim Bob Wilson ^{et al}	1957	390	258,000	also 4.70 acres 42.5 acres Glassy Mt. Sp.
11386 Sept 1, 1988	"	" "			Glenda Belue ^{et al}	1957	889	10,162	Tract 1 = 0.85 acres Pleasant Hill Rd Tract 2 = Glassy Mt Sp Pleasant Hill Rd
12839 Sept 12, 1988	"	" "			Andrew Franklin Ayers ^{et al}	1959	727	60,000	new. Glassy Mt. Sp. lots 1169 1170 1171 Lake Lanier
15097 Sept 23, 1988	"	" "			Fred M. Lawrence	1962	179	10,000	Glassy Mtn Sp. Lot 1400 Lake Lanier,
15136 Sept 23, 1988	"	" "			Demitt C. Miner, ^{et al}	1962	246	40,000	Lundey Rd. 42 acres Oak Groves Rd +
16870 Oct 3, 1988	"	" "			Rosemarie M. Herstentuzer	1964	571	25,554	Tract Kister Bridge Rd.
17787 Oct 10, 1988	"	" "			S. R. Robertson ^{et al}	1965	738	5,000	0.15 acres = Tract 1 Lot 212 + Pt. Lot P Lake Lanier
"	"	" "			" "	1965	738		Sub - Glassy Mt Sp. + easement
"	"	" "			" "	1965	738		
18927 Oct 17, 1988	"	" "			Tommy Harris ^{et al}	1966	976	11,000	0.87 acres Highland Sp. Lake Lanier
22088 Nov 3, 1988	"	" "			Judith Ann Barker ^{et al}	1970	873	20,000	Lot 1037 Mermaid Ct Lake Lanier PK Sec 1
24876 Nov 21, 1988	"	" "			Charles Edward Britton	1973	778	40,000	Lot 3 West Lake Shaw Dr.
25664 Nov 29, 1988	"	" "			Bobby M. Piers	1974	786	30,000	1.22 acres

REVERSE or MORTGAGEE Index to Real Estate Mortgages — Greenville County, S. C.

()

REG. U. S. PAT. OFFICE *Chas. McCott* County Indexes Since 1888 An Identifying Trade Mark

 Open at Proper Tab according to First Letter or Letters of Name and refer to Buff Sub-Index sheet for page reference.

COTT FAMILY NAME INDEX No. 75 © 1949
MADE BY THE COTT INDEX COMPANY, COLUMBUS, OHIO
SOLD BY PHOTO COPY SUPPLY, MAULDIN, S. C.

FILE NUMBER DATE OF RECORD	MORTGAGEES FAMILY NAMES	GIVEN NAMES ABCDEFGHIJ	GIVEN NAMES JKLMNO	GIVEN NAMES PQRSTUVWXYZ	MORTGAGORS	BOOK	PAGE	Amount	BRIEF DESCRIPTION, LOCATION, ETC. (Not Warranted)
26461 Dec 2, 1988	Tryon	Fed S & M			Joe Allen Kuykendall ^{et al}	1975	768	23,771	Lot "A" Pruitt Rd
28982 Dec. 19, 1988	"	"			Clayton R. Spencer	1978	580	21,120	R. Spencer Glassy Mtn Sp 12.00 Ac Survey for Clayton
30296 Dec. 28, 1988	"	"			Myrtle W. Littlefield	1980	330	5,155	Mtn Sp & abt rights Lot 1415 Lake Lanier Glassy
5308 Feb 3, 1989	"	"			David R. Kay	1987	284	26,400	.75 acres S.C. Hwy 14
9867 Mar 7, 1989	"	"			Thomas E. Hayden ^{et al}	1992	382	15,004	.73 acres East Lake Shore Dr Hwy 14
11425 Mar 16, 1989	"	"			Greenville Bap Church ^{By Ass.}	1993	896	250,000	15.72 acres S.C. Hwy 14 + abt
14264 Apr 4, 1989	"	"			Joe Allen Kuykendall ^{et al}	1997	649	75,000	1.01 acres also right 2 way
14563 Apr 5, 1989	"	"			Rodney D. Sigfried ^{et al}	1997	954	36,297	1.91 acres Glassy Mt Sp
20032 May 9, 1989	"	"			Bruce Allen Carlson ^{et al}	2004	262	20,000	West Lake Shore Dr Lot 1 Lake Lanier PK. Sec 1
20305 May 10, 1989	"	"			Bobby M. Pierce	2004	509	38,326	1.22 acres plat Bk 16 - Fp 100
23409 May 31, 1989	"	"			Fred W. Lawrence	2007	934	75,000	abt Pt Lot 1013 + 1014 West Lake Shore Dr Lake Lanier
"	"	"			" "	2007	934		Glassy Mt Sp. Pt Lot 1001 + 1009 2 pt Lot 1011 West Lake Shore Dr
"	"	"			" "	2007	934		
24484 June 6, 1989	"	"			Linda G. Morgan	2009	430	150,000	Lot 34 Rieckan Creek
25560 June 13, 1989	"	"			Charles Edward Britton ^{et al}	2010	600	7,000	Sec I West Lake Shore Dr Lot 3 Lake Lanier Park Sub
28515 June 30, 1989	"	"			Norman Douglas Brannon	2013	880	25,000	Brannon Lot Plat entitled Norman Douglas

INDIRECT or MORTGAGEE Index to Real Estate Mortgages — Greenville County, S. C.

REG. U. S. PAT. OFFICE *Chem-Mark* County Indexes Since 1888 An Identifying Trade Mark

Open at Proper Tab according to First Letter or Letters of Name and refer to Buff Sub-Index sheet for page reference.

COTT FAMILY NAME INDEX No. 75 © 1949
MADE BY THE COTT INDEX COMPANY, COLUMBUS, OHIO
SOLD BY PHOTO COPY SUPPLY, MAULDIN, S. C.

()

FILE NUMBER DATE OF RECORD	MORTGAGEES FAMILY NAMES	GIVEN NAMES ABCDEFGH	GIVEN NAMES IJKLMNO	GIVEN NAMES PQRSTUVWXYZ	MORTGAGORS	BOOK	PAGE	Amount	BRIEF DESCRIPTION, LOCATION, ETC. (Not Warranted)
30040 July 11, 1989	Tryon	Federal S & L			Agnes Z. Campbell	2015	707	.00 35,000	Lot Glassy Mtn Sp.
39264 Aug 31, 1989	"	" "			Weiger Hulst <i>et al</i>	2026	44	.98 7,675	Lot East Lake Shore Dr.
41584 Sept 15, 1989	"	" "			Cecil Barry Campbell <i>et al</i>	2028	685	.25 15,585	Glassy Mtn Sp. 48/100 of an acre Blue Mill Rd
44395 Oct 3, 1989	"	" "			Margaret Meserole	2032	123	.00 10,000	+ Lot 1 = 7.50 acre Glassy Mtn Sp. Lot 2 = 7.40 acre Glassy Mtn Sp.
46093 Oct 12, 1989	"	" "			Norman Douglas Brannon	2033	929	.00 93,000	Brannon" Lot plat of "Norman Douglas
46985 Oct 18, 1989	"	" "			Dewitt C. Miner <i>et al</i>	2034	780	.00 5,004	Lindsay Rd Oak Grove 42 acres Oak Grove Rd +
49243 Oct 31, 1989	"	" "			Wesley L. Watson <i>et al</i>	Deed BK. 1377	780		700 sq ft See Rembk 1939 pg 42 Release 0.49 ac. Glassy Mtn Sp.
49633 Nov 2, 1989	"	" "			Edward D. Justice <i>et al</i>	2038	18	.00 20,000	Lake Shore Dr Lake Lanier Dr. Lot 244 + pt lots 245 + 290 East
53087 Nov 27, 1989	"	" "			Dione B. Heath	2042	155	.00 100,000	Sp. + 3.14 acres S.C. Hwy 414 Highland Sp. 0.70 acre Juglor Rd Highland

