


INDIRECT or MORTGAGEE Index to Real Estate Mortgages — Greenville County, S. C.

REG. U. S. PAT. OFFICE *Chas. McCorkle* County Indexes Since 1888 An Identifying Trade Mark

 Open at Proper Tab according to First Letter or Letters of Name and refer to Buff Sub-Index sheet for page reference.


COTT FAMILY NAME INDEX No. 75 © 1949
MADE BY THE COTT INDEX COMPANY, COLUMBUS, OHIO
SOLD BY WALKER, EVANS & COGSWELL CO., CHARLESTON, S.C.

(A)

FILE NUMBER DATE OF RECORD	MORTGAGEES FAMILY NAMES	GIVEN NAMES ABCDEFGHIJ	GIVEN NAMES JKLMNO	GIVEN NAMES PQRSTUVWXYZ	MORTGAGORS	BOOK	PAGE	Amount	BRIEF DESCRIPTION, LOCATION, ETC. (Not Warranted)
16289 Jan. 8, 1975	Saluda			S & L Assoc. Valley Fed	<i>Sue L. Mitchell</i>	1331	55	2,000	Shane Sp. 6.28 acres (Lot 4)
18936 Feb. 12, 1975	"			" "	<i>Virginia L. Jenkins</i>	1333	106	5,000	(W.S. Aug. 29) Less Part Piedmont Lots 10, 11, & 12, S.C. Hwy. 20
19790 Feb. 25, 1975	"			" "	<i>Harold E. Vinson, et al</i>	1333	786	3,500	Daklawry Sp. 1 acre, Eastnew Rd.
19790 Feb. 25, 1975	"			" "	<i>James Leroy Vinson, et al</i>	1333	789	2,200	1.77 ac. near Humby St. Daklawry Sp. also easement for ingress & egress.
"	"			" "	" " " "	1333	789	.00	ane. Bl. B
20312 Mar. 3, 1975	"			" "	<i>James W. Skelton, et al</i>	1334	168	40,000	Lot 13 & 14 Mills Old Georgia Rd.
21831 Mar. 21, 1975	"			" "	<i>William H. Starnes, et al</i>	1335	342	23,800	14.64 ac. less part
22536 Apr. 1, 1975	"			" "	<i>D. R. Rogers</i>	1335	956	23,400	5 lots Monticello Est.
22536 Apr. 1, 1975	"			" "	<i>Edna Estelle Anderson, et al</i>	1335	959	3,500	1 acre Wilson Bridge Rd. Dr. Monticello Est.
23841 Apr. 15, 1975	"			" "	<i>Lanell Stone George</i>	1337	38	3,200	Lots 7, 8, 9 & 10 Jefferson St. Brookside
25222 Apr. 30, 1975	"			" "	<i>Law R. Madda, et al</i>	1338	52	35,300	Lot 14 Adams Mill Rd.
26089 May 9, 1975	"			" "	<i>Wayne E. Ashmore</i>	1338	835	8,900	Shane Sp. Lot 1 Fork Shoals Rd.
28426 Jun. 3, 1975	"			" "	<i>Luth A. Matheson, et al</i>	1340	814	7,000	1 1/2 acres Shane Sp. (Tract 5) Saluda River
29266 Jun. 11, 1975	"			" "	<i>Raymond E. Brown, et al</i>	1341	460	24,250	24 ac. (Tract 2) + 23.8 ac. Piedmont Mfg. Co. Sec. 3
30288 Jun. 23, 1975	"			" "	<i>Robert Wayne Stone, et al</i>	1342	387	7,500	Lot 47 (16) Piedmont St. (ane) Mfg. Co. Village. Piedmont
288 Jul. 2, 1975	"			" "	<i>Eugene F. Lennis</i>	1343	126	3,500	Lot 37 (1/2 Liberty St.) Piedmont

INDIRECT or MORTGAGEE Index to Real Estate Mortgages — Greenville County, S. C.

REG. U. S. PAT. OFFICE *Chas McCott* County Indexes Since 1888 An Identifying Trade Mark


 Open at Proper Tab according to First Letter or Letters of Name and refer to Buff Sub-Index sheet for page reference.

COTT FAMILY NAME INDEX No. 75 © 1949
MADE BY THE COTT INDEX COMPANY, COLUMBUS, OHIO
SOLD BY WALKER, EVANS & COGSWELL CO., CHARLESTON, S.C.

FILE NUMBER DATE OF RECORD	MORTGAGEES FAMILY NAMES	GIVEN NAMES ABCDEFGHIJ	GIVEN NAMES JKLMNO	GIVEN NAMES PQRSTUVWXYZ	MORTGAGORS	BOOK	PAGE	Amount	BRIEF DESCRIPTION, LOCATION, ETC. (Not Warranted)
1463 July 17, 1975	<i>Saluda</i>		<i>(J. Williams)</i>	<i>J. L. Olson</i>	<i>Charles B. Hughes et al</i>	1344	91	13,200	<i>Lot 12 - 16 Westley Dr.</i>
2527 July 29, 1975	"		"	"	<i>Church Bg. no.</i>	1344	962	10,350	<i>1/2 ac. + 1 acre, Dunklin St.</i>
3472 Aug. 7, 1975	"		"	"	<i>Valley Springs Bpt. ch. 2</i>	1345	748	19,000	<i>(Haller Dr Ford Rd.)</i>
5441 Aug. 28, 1975	"		"	"	<i>Bunny Lynn Avenue</i>	1347	363		<i>3.9 ac. - Hillside Ford Rd.</i>
	"		"	"	<i>Robert A. White, Jr.</i>	1347	363		<i>Release Lot 43 Dunaway Park Park Sp</i>
	"		"	"	"	1347	363		<i>Anderson County - in mtg. see REM Book 117 - Page 241 + 1167 pg. 317</i>
6746 Sept. 11, 1975	"		"	"	<i>Benny Ray Kelly, et al</i>	1348	485	24,000	<i>Tract = 4.00 acres, Pined Rd.</i>
9501 Oct. 8, 1975	"		"	"	<i>Paul M. Eason, Jr.</i>	1350	714	12,500	<i>Hidmont</i>
11354 Oct. 28, 1975	"		"	"	<i>Samuel L. Eaton, et al</i>	1352	297	13,500	<i>Lot 9 Hidmont ave. Ext.</i>
12330 Nov. 1, 1975	"		"	"	<i>Nellene D. Waskett, et al</i>	1353	105	9,700	<i>Hidmont mfg. Co. Village Hidmont</i>
13542 Nov. 21, 1975	"		"	"	<i>Jerry N. Marsh, et al</i>	1354	112	28,000	<i>Lot 123 (#60 Main St.) Sec 4</i>
13550 Nov. 21, 1975	"		"	"	<i>James W. Skelton</i>	1354	150	33,000	<i>Sec. 4 Hidmont mfg. Co. Village</i>
14564 Dec. 4, 1975	"		"	"	<i>Robert A. Chambers</i>	1355	152	38,500	<i>Lot 11 (#11 Main Bluff St.)</i>
14881 Dec. 8, 1975	"		"	"	<i>Ruth Matheson</i>	1355	369	10,000	<i>Sec. 4 Belle Terre acres</i>
15049 Dec. 10, 1975	"		"	"	<i>Roger L. Donald</i>	1355	561	21,000	<i>Lot 13 Greenleaf Lane</i>
16688 Dec. 30, 1975	"		"	"	<i>John J. Bargiel, Jr. et al</i>	1357	1	5,200	<i>Lot 12 mills ave. Blk. B</i>
17615 Jan. 12, 1976	"		"	"	<i>Louise D. Kelly, et al</i>	1357	808	19,100	<i>"Knollwood Hgts." Sec. 5</i>
	"		"	"					<i>Lot 60 Park Dr.</i>
	"		"	"					<i>1 1/2 acres Stone Sp.</i>
	"		"	"					<i>Dalhousie St.</i>
	"		"	"					<i>1.15 ac. Donald Rd.</i>
	"		"	"					<i>Hidmont mfg. Co. Village Hidmont</i>
	"		"	"					<i>Lot 91 (Lot 4 Springs St. line)</i>
	"		"	"					<i>Spingill Rd. Stone Sp.</i>
	"		"	"					<i>H. Tract = 3.87 acres</i>

INDIRECT or MORTGAGEE Index to Real Estate Mortgages — Greenville County, S. C.

REG. U. S. PAT. OFFICE *Chas McCott* County Indexes Since 1888 An Identifying Trade Mark

 Open at Proper Tab according to First Letter or Letters of Name and refer to Buff Sub-Index sheet for page reference.

COTT FAMILY NAME INDEX No. 75 © 1949
MADE BY THE COTT INDEX COMPANY, COLUMBUS, OHIO
SOLD BY WALKER, EVANS & COGSWELL CO., CHARLESTON, S.C.

(B)

FILE NUMBER DATE OF RECORD	MORTGAGEES FAMILY NAMES	GIVEN NAMES ABCDEFGHIJ	GIVEN NAMES JKLMNO	GIVEN NAMES PQRSTUVWXYZ	MORTGAGORS	BOOK	PAGE	Amount	BRIEF DESCRIPTION, LOCATION, ETC. (Not Warranted)
17857 Jan. 13, 1976	Saluda			S. & L Assn. Valley Fed.	<i>etal</i> David N. Turner	1357	878	.00 11,100	<i>one. Extra</i> Lot 12 1/2 Pt. lot 11 Piedmont
18297 Jan. 19, 1976	"			" "	<i>etal</i> William E. Mitchell	1358	268	.00 3,300	18 ft. alley prop Piedmont Mfg. Co. Lot 31 Sec. 3 Cor. One Hill St. & Piedmont.
"	"			" "	" "	1358	268		
19585 Feb. 2, 1976	"			" "	Paul M. Terry, <i>etal</i>	1359	459	.00 2,250	Lot 104 (#18) Spring St. (anc.) Piedmont mfg. Co. Village Sec. 4
"	"			" "	" " " "	1359	459		
20290 Feb. 10, 1976	"			" "	Ray E. Fossett, <i>etal</i>	1359	947	.00 4,500	Lot, S.C. Hwy. #20 (N. S. Hwy #29) Subd. 9 William W. Byson, Stone St.
"	"			" "	" " " "	1359	947		
20512 Feb. 12, 1976	"			" "	H. Wayne Bennett, Jr. <i>etal</i>	1360	111	.00 12,000	Lot = 1.77 acres Dalloway St. Knollywood Hpts.
21565 Feb. 25, 1976	"			" "	Robert H. Chambers	1360	944	.00 40,800	Lot 1 Locke Dr. Sec. 5 for mtg. see R&M Bk. 1197 Page 164 + Release by Judgment Roll # 76-100,
22139 Mar. 2, 1976	"			" "	Henry C. Harding Bldg, Inc.	1361	474		"Pagan Terrace" South St. Lot 44 S. Wingate Rd. Sec. 2 24 29, + 28 E. Third Rd.
22614 Mar. 8, 1976	"			" "	William H. Stearns, <i>etal</i>	1361	791	.00 22,600	<i>one. by Stearns, Inc.</i> Faith assembly of chd., Lots 16, 18, Pt. lot 14, also late
25309 Apr. 2, 1976	"			" "	" "	1364	39	.00 21,000	
29011 May 17, 1976	"			" "	James C. Harrison, <i>etal</i>	1367	276	.00 12,000	
21011 May 11, 1976	"			" "	Tonald Kiffle, <i>etal</i>	1367	117	.00 12,000	
29908 May 19, 1976	"			" "	Charles E. Fleming	1367	961	.00 21,200	76-1306 - for mtg. see R&M Bk. 1207 pp 305 Release by Judgment Roll # to Ingram & Ingram 80 New Dalloway St. also 9/21
31819 June 7, 1976	"			" "	G. A. Spearman	1369	548		

INDIRECT or MORTGAGEE Index to Real Estate Mortgages — Greenville County, S. C.

REG. U. S. PAT. OFFICE *Cott* County Indexes Since 1888 An Identifying Trade Mark


Open at Proper Tab according to First Letter or Letters of Name and refer to Buff Sub-Index sheet for page reference.

COTT FAMILY NAME INDEX No. 75 © 1949
MADE BY THE COTT INDEX COMPANY, COLUMBUS, OHIO
SOLD BY WALKER, EVANS & COGSWELL CO., CHARLESTON, S. C.

FILE NUMBER DATE OF RECORD	MORTGAGEES FAMILY NAMES	GIVEN NAMES ABCDEFGHIJ	GIVEN NAMES JKLMNO	GIVEN NAMES PQRSTUVWXYZ	MORTGAGORS	BOOK	PAGE	Amount	BRIEF DESCRIPTION, LOCATION, ETC. (Not Warranted)
34135 Jun. 29, 1976	Saluda			S & L Assn. Valley Fed.	L. C. O'Shields, et al	1371	541	.00 22,000	Oakland St. Lot = 12.94 ac. Public Rd.
34135 Jun. 29, 1976	"			" "	Virginia B. Mann	1371	544	.00 1,500	Chapel Hill Lots 27 & 29 Oakhill Dr.
37262 Jun. 29, 1976	"			" "	Jose' D. Jones, et al	1371	515	.00 2,100	(Hwy. # 21) Lot 3A Old Hwy. 29
1633 Jul. 16, 1976	"			" "	J. K. Felen, Jr. et al	1372	948	.00 2,200	Lidmont. also Hwy Express & Express 2.05 ac. Felen Dist Ct Near
1630 Jul. 16, 1976	"			" "	Malton Belmont, et al	1372	976	.00 6,000	Lot 2 in R.R. Lidmont Carnel. mfg.
3705 Aug. 9, 1976	"			" "	Johnnie Ray Silvestre	1374	805	.00 16,500	Ch. Oaklawn St. Lot 4 1st. lot 6 old Hundred.
3706 Aug. 9, 1976	"			" "	Marion Davis, et al	1374	808	.00 2,600	Chapel Hill Church Rd. Lot. 7 = .63 ac. near
5516 Aug. 26, 1976	"			" "	Joe E. Casey, et al	1376	290	.00 6,000	1.11 ac. Old Georgia Road
7888 Sept. 21, 1976	"			" "	E. Dean Mullinax, et al	1378	288	.00 20,000	.42 ac. in Chester Ct.
9964 Oct. 1, 1976	"			" "	Billy Young, et al	1379	392	.00 17,700	Lot. access Rd. Home sp. Lidmont mfg. Co. Sec. 4
9749 Oct. 8, 1976	"			" "	Robert E. Reeves, et al	1380	1	.00 5,600	Lot 105 (#16 Spring St.) Lidmont mfg. Co. Village, Sec. 4
10266 Oct. 13, 1976	"			" "	Agnes K. Nichols	1380	394	.00 21,250	Lot 63 (Lot 5 Church St.) Rd. "Key's road"
10679 Oct. 18, 1976	"			" "	H. C. Shelton, et al	1380	726	.00 32,000	Lot 3 = 1.54 ac. Sand Hill Oaklawn St.
12066 Nov. 4, 1976	"			" "	Emily Rebecca Chapman	1381	902	.00 14,000	1 acre County Road Lidmont mfg. Co. Sec. 4
13655 Nov. 17, 1976	"			" "	Harold A. Bradley, et al	1383	208	.00 11,300	Lot 62 Church St. (I.C. #20)
13652 Nov. 11, 1976	"			" "	Tracy Sumner, et al	1383	211	.00 4,000	Lot = .63 ac. S.C. Hwy #20

INDIRECT or MORTGAGEE Index to Real Estate Mortgages — Greenville County, S. C.

REG. U. S. PAT. OFFICE *Chas. McCath* County Indexes Since 1888 An Identifying Trade Mark

 Open at Proper Tab according to First Letter or Letters of Name and refer to Buff Sub-Index sheet for page reference.

COTT FAMILY NAME INDEX No. 75 © 1949
MADE BY THE COTT INDEX COMPANY, COLUMBUS, OHIO
SOLD BY WALKER, EVANS & COGSWELL CO., CHARLESTON, S. C.

(C)

FILE NUMBER DATE OF RECORD	MORTGAGEES FAMILY NAMES	GIVEN NAMES ABCDEFGHIJ	GIVEN NAMES JKLMNO	GIVEN NAMES PQRSTUVWXYZ	MORTGAGORS	BOOK	PAGE	Amount	BRIEF DESCRIPTION, LOCATION, ETC. (Not Warranted)
14539 Nov. 29, 1976	Saluda			S & L Assn. Valley Fed.	<i>Samuel Childress et al</i>	1383	965	.00 13,500	<i>Sp. Lot near Piedmont, Stone Brookside, Sec. 3 Mauldin</i>
15813 Dec. 10, 1976	"			" "	<i>Edwin H. Russell</i>	1384	930	.00 42,000	<i>Lot 72 meadowbrook Dr., County road</i>
16624 Dec. 20, 1976	"			" "	<i>Geneva D. Lawrence</i>	1385	623	.00 20,000	<i>Tract 1 = 5.2 acres, unnamed</i>
16624 Dec. 20, 1976	"			" "	<i>Virginia B. Mann</i>	1385	626	.00 10,000	<i>Lot 25 S.C. Hwy. #86 Piedmont mfg. Co. sec. 4</i>
"	"			" "	" " "	1385	626	.00	<i>Piedmont also prop. in addison county</i>
17281 Dec. 29, 1976	"			" "	<i>Mary Anna J. Campbell et al</i>	1386	230	.00 16,000	<i>lt. lot 25 Perry Rd.</i>
19537 Jan. 25, 1977	"			" "	<i>Densel M. Bagwell, et al</i>	1387	891	.00 16,100	<i>Future St. Spurton Hpts Lot 7 Cor. Patti Dr. & unnamed</i>
26577 Feb. 4, 1977	"			" "	<i>Major D. Rector, et al</i>	1388	642	.00 29,900	<i>Lot = 2.48 ac. Garrison Rd.</i>
21344 Feb. 14, 1977	"			" "	<i>Mary J. Turner et al</i>	1389	227	.00 16,500	<i>Lot 3 Piedmont ave. Ext. County Rd. Dalloway Sp.</i>
26086 Apr. 1, 1977	"			" "	<i>John W. Bagwell</i>	1393	586	.00 6,000	<i>Lot = 1.96 ac. on unnamed Knollywood Hpts, Sec. 5</i>
27282 Apr. 12, 1977	"			" "	<i>Robert H. Chambers et al</i>	1394	425	.00 40,000	<i>Lot 6 Brockman Dr.</i>
29731 May 3, 1977	"			" "	<i>Steve A. Halcombe</i>	1396	482	.00 11,200	<i>Lot, mosby Rd., Stone Sp.</i>
30149 May 6, 1977	"			" "	<i>James W. Skelton</i>	1396	884	.00 4,000	<i>mfg. Co. Village, Sec. 3 Lot 106 (5 mill St.) Piedmont</i>
30508 May 10, 1977	"			" "	<i>David E. Holliday, et al</i>	1397	173	.00 8,300	<i>Lot Stone Sp.</i>
31748 Apr. 20, 1977	"			" "	<i>Mary Anna J. Campbell et al</i>	1398	397	.00	<i>For mfg. are R Em Rd. 1386 pg. 230 Release lot 25 Perry Road</i>
32981 June 1, 1977	"			" "	<i>James Russell Hayes et al</i>	1399	582	.00 48,000	<i>Lot 10 State Hwy. 23106</i>

INDIRECT or MORTGAGEE Index to Real Estate Mortgages — Greenville County, S. C.

() REG. U. S. PAT. OFFICE *Chas. McCatt* County Indexes Since 1888 An Identifying Trade Mark

Open at Proper Tab according to First Letter or Letters of Name and refer to Buff Sub-Index sheet for page reference.

COTT FAMILY NAME INDEX No. 75 © 1949
MADE BY THE COTT INDEX COMPANY, COLUMBUS, OHIO
SOLD BY WALKER, EVANS & COGSWELL CO., CHARLESTON, S. C.

FILE NUMBER DATE OF RECORD	MORTGAGEES FAMILY NAMES	GIVEN NAMES ABCDEFGHIJ	GIVEN NAMES JKLMNO	GIVEN NAMES PQRSTUWXYZ	MORTGAGORS	BOOK	PAGE	Amount	BRIEF DESCRIPTION, LOCATION, ETC. (Not Warranted)
33170 Jan. 1, 1977	Saluda			S & L Assn. Valley Fed.	James E. White, et al	1399	739	.00 5,200	Trone 29. Lot 22 Sunny Lane
33210 Jan. 2, 1977	"			" "	Annie C. Anderson	1399	796	.00 6,500	Nashell A. Colthoun Lot B = 1.13 acs. Prop.
34249 Jan. 10, 1977	"			" "	Donald Riffle, et al	1400	664	.00 4,000	3.29 acs. Blakely Rd.
35332 Jan. 21, 1977	"			" "	William L. Lamless	1401	715	.00 6,250	Lot 8 Hamley St.
36097 Jan. 28, 1977	"			" "	James Gregory Martin et al	1402	387	.00 20,800	Whispering Pines Lot 37 Oak Hill Dr., Sec. #3
2243 Feb. 2, 1977	"			" "	Willard Lee Wynn	1404	721	.00 17,000	Lot 21 Prop. Piedmont mfg. Co.
3957 Aug. 5, 1977	"			" "	Mary H. Turner	1406	219	.00 1,700	Lot 3 Piedmont mfg. Co. ext.
4791 Aug. 12, 1977	"			" "	Robert Lee Stone, et al	1408	733	.00 17,000	Hamley St. 5.10 acs. Georgia Rd.
5254 Aug. 16, 1977	"			" "	Marion Davis, et al	1407	238	.00 16,500	.03 acs. Prop. Marion Davis Bl. Trone St. 2.10 acs.
7152 Sep. 1, 1977	"			" "	Mattie D. Lord, et al	1403	120	.00 17,500	Lot 7.2 acs. ext. Hwy. 211 Trone St.
8532 Sep. 15, 1977	"			" "	Harford D. Kelly, et al et al	1407	738	.00 25,500	2.81 acs. Georgia Rd.
10076 Sep. 29, 1977	"			" "	Richard C. Wilkinson	1411	464	.00 20,000	Tract 2 = 32 acs. Augusta Rd.
10072 Sep. 29, 1977	"			" "	Donald Riffle, et al	1411	469	.00 600	3.29 acs. Blakely Rd.
10403 Oct. 4, 1977	"			" "	Mildred L. Scott	1411	747	.00 4,000	Sec. 4 different mfg. Co. Lot 2 Pine Bluff St.
11403 Oct. 15, 1977	"			" "	Sammy L. Reid, et al	1412	1	.00 3,500	Prop. Piedmont mfg. Co. Lot 27 Blakely St. Sec. IV
12634 Oct. 21, 1977	"			" "	James W. Spelton	1413	600	.00 27,000	Burdett ext. mfg. Co. Lot 73 old mill Rd.

INDIRECT or MORTGAGEE Index to Real Estate Mortgages — Greenville County, S. C.

REG. U. S. PAT. OFFICE *Chas McCotts* County Indexes Since 1888 An Identifying Trade Mark

☞ Open at Proper Tab according to First Letter or Letters of Name and refer to Buff Sub-Index sheet for page reference.

COTT FAMILY NAME INDEX No. 75 © 1949
MADE BY THE COTT INDEX COMPANY, COLUMBUS, OHIO
SOLD BY WALKER, EVANS & COGSWELL CO., CHARLESTON, S.C.


(D)

FILE NUMBER	MORTGAGEES	GIVEN NAMES	GIVEN NAMES	GIVEN NAMES	MORTGAGORS	BOOK	PAGE	Amount	BRIEF DESCRIPTION, LOCATION, ETC.
DATE OF RECORD	FAMILY NAMES	ABCDEFGHIJ	IJKLMNO	PQRSTUVWXYZ					(Not Warranted)
14459 Nov. 8, 1977	Saluda			S & L Assn. Valley Fed.	<i>etal</i> James Russell Noyes	1415	312	48,000	Re-Record correct mtg. for orig. see REM BK. 1399 Pg. 582. Lot 10 State Hwy. 23106
"	"			" "	" "	1415	312		Re-Record
14628 Nov. 29, 1977	"			" "	J. Grady Miller, Jr. <i>etal</i>	1417	142	47,200	Paris mtn. sp. Lot, Little Texas Rd., Hwy. 826
16761 Nov. 30, 1977	"			" "	Matthie T. Lark, <i>etal</i>	1417	319		Part mtg. on LEM Bd. 1408 pg. 826 Helen 9/10 Ave. Brown Sp.
17602 Dec. 8, 1977	"			" "	Droy Edward Bennett, <i>etal</i>	1418	79	15,100	Robert Hwy. Brown Sp. Lot = .51 Acres Piedmont
17706 Dec. 9, 1977	"			" "	William Dillard Robinson <i>etal</i>	1418	124	22,400	Thone sp. Lot = 4.55 ac. S.C. Rd. #50
18077 Dec. 14, 1977	"			" "	David Alvin Simpson <i>etal</i>	1418	570	10,000	Piedmont mtg. B. Inc. Lot 85 Main St. Sec. III
18521 Dec. 19, 1977	"			" "	William C. Bagwell, Jr. <i>etal</i>	1418	916	33,950	Notes Lot 9 Velma Dr., Taylor
19725 Dec. 30, 1977	"			" "	Dennis E. Nichols, <i>etal</i>	1420	5	40,000	Butler sp. 10.33 ac. Curle Rd.
19993 Jan. 4, 1978	"			" "	Howard B. Hall, <i>etal</i>	1420	155	35,200	"Pine Brook Forest" Lot 149 Cannon Cr., Sec. II
21252 Jan. 17, 1978	"			" "	Richard C. Wilkinson <i>etal</i>	1421	117	27,500	Notes 2 = 32 ac. Augusta Rd. Wool Place
24532 Feb. 20, 1978	"			" "	Richard C. Wilkinson <i>etal</i>	1423	819	37,500	32 ac. Augusta Rd. near
26739 Mar. 13, 1978	"			" "	James P. Turner, <i>etal</i>	1425	762	22,250	2.3 ac. Davis Rd. Dallanor sp.
28055 Mar. 24, 1978	"			" "	Jimmy D. Thurston <i>etal</i>	1426	834	22,100	1.27 ac. S.C. Hwy. 8 Thone sp.
28055 Mar. 24, 1978	"			" "	William B. Hughes <i>etal</i>	1426	900	20,000	1 acre Reddy Fork Rd. Thone sp.
28073 Mar. 24, 1978	"			" "	Charles H. Smith <i>etal</i>	1426	930	14,000	1 acre Hwy. 8 0.13 ac. S.C. Hwy. 8 also 3.31

INDIRECT or MORTGAGEE Index to Real Estate Mortgages — Greenville County, S. C.

()

REG. U. S. PAT OFFICE *Chas McCath* County Indexes Since 1888 An Identifying Trade Mark

 Open at Proper Tab according to First Letter or Letters of Name and refer to Buff Sub-Index sheet for page reference.

COTT FAMILY NAME INDEX No. 75 © 1949
MADE BY THE COTT INDEX COMPANY, COLUMBUS, OHIO
SOLD BY WALKER, EVANS & COGSWELL CO., CHARLESTON, S.C.

FILE NUMBER DATE OF RECORD	MORTGAGEES FAMILY NAMES	GIVEN NAMES ABCDEFGHIJ	GIVEN NAMES KLMNOP	GIVEN NAMES PQRSTUVWXYZ S & L Assn.	MORTGAGORS	BOOK	PAGE	Amount	BRIEF DESCRIPTION, LOCATION, ETC. (Not Warranted)
30128 Apr. 12, 1978	Saluda			Valley Fed.	Dennis E. Nichols et al	1428	604	.00 90,000	austin sp. 1.9 ac. Parkin mill rd.
30962 Apr. 19, 1978	"			" "	Hasell M. George, Jr.	1429	350	.00 38,000	12.67 ac. W. Georgia rd.
30961 Apr. 19, 1978	"			" "	Dewey A. Vaughan, et al	1429	353	.00 9,000	Thony sp. Lot J.C. Hwy. 20
31500 Apr. 24, 1978	"			" "	Robert N. Chambers	1429	801	.00 39,600	Kinallwood Vista. sec. I map Lot 66 Brockman Dr.
33668 May 11, 1978	"			" "	Tommy W. Locke, et al	1431	735	.50 16,500	ave. 8 ac. also 2.38 ac. allen
36089 Jun. 1, 1978	"			" "	Dorothy C. Beasley d/k/a m + c Entupria	1434	1	.00 13,500	lot 20 Howe sp. Rem bk. 1209 pg. 460
13241 Oct. 27, 1978	"			" "	B. K. Creitzberg, Jr. et al d/k/a m + c Entupria	1448	555		Subordination - for mtg. see Rem bk. 1215 pg. 630
13241 Oct. 27, 1978	"			" "	B. K. Creitzberg, Jr. et al	1448	556		Subordination - for mtg. see