


INDIRECT or MORTGAGEE Index to Real Estate Mortgages — Greenville County, S. C.

REG. U. S. PAT. OFFICE *Chas McCott* County Indexes Since 1888 An Identifying Trade Mark

 Open at Proper Tab according to First Letter or Letters of Name and refer to Buff Sub-Index sheet for page reference.

COTT FAMILY NAME INDEX No. 75 © 1949
MADE BY THE COTT INDEX COMPANY, COLUMBUS, OHIO
SOLD BY WALKER, EVANS & COGSWELL CO., CHARLESTON, S.C.

(A)

FILE NUMBER DATE OF RECORD	MORTGAGEES FAMILY NAMES	GIVEN NAMES ABCDEFGH	GIVEN NAMES IJKLMNO	GIVEN NAMES PQRSTUVWXYZ	MORTGAGORS	BOOK	PAGE	Amount	BRIEF DESCRIPTION, LOCATION, ETC. (Not Warranted)
16017 Jan. 3, 1975	United	formerly J. & L. Fed. S. & L. Assn. Federal Savings & Loan Assn.			J. & B Builders & Developers, Inc.	1330	730		see Rem Book 1227 page 387 Modification Agreement - for mtg. for mtg. see Rem Book 1303 pg. 567
16518 Jan. 3, 1975	"	"	"	"	Tri-Co Investment, Inc.	1330	700		Release Lot 74 Wembury Way, Sec. 1 Wembury Way, Sec. 1
15990 Jan. 3, 1975	"	Federal S. & L. Assn.			Tri-Co Investment, Inc.	1330	743	26,800	Lot 74 Wembury Lane
16522 Jan. 13, 1975	"	"	"	"	James J. Zulcha, et al	1331	251	27,900	oad Lot c Old Eastley Bridge
16561 Jan. 13, 1975	"	"	"	"	William F. Case, et al	1331	379		for mtg. see Rem Bd. 1308 pg. 556 Mod. Agree. Increasing Int. Rate
17646 Jan. 27, 1975	"	"	"	"	Lots - N. Way, Inc.	1332	123		for mtg. see Rem Bd. 1319 pg. 658 Release Lot 44 Woodhedge, Sec. 1
17594 Jan. 27, 1975	"	"	"	"	William F. Case, et al	1332	38		for mtg. see Rem Bd. 1312 pg. 714 Mod. Agree. Increasing Int. Rate
18444 Feb. 6, 1975	"	"	"	"	Lake & Pavett, Inc.	1332	748	25,800	Sec. 1 Woodhedge, Mauldin Lot 39 Blue Stone Court
18726 Feb. 10, 1975	"	"	"	"	William A. Simpson, et al	1332	918	14,000	View Vista, S. Mills Lot 13 Eastview Dr. East
18804 Feb. 11, 1975	"	"	"	"	William J. McMullen, P.A.	1333	27	23,000	Waller Estate, Sec. 1 Mauldin Lot 15 Carlton Dr. Pine
18804 Feb. 11, 1975	"	"	"	"	John Surrus, D.M.D.	1333	30	15,000	1 N. Main St. Ft. Inn Lot 4 Stevens St. also Lot
20086 Feb. 29, 1975	"	"	"	"	A. P. Fant, III, et al	1333	959	20,000	Sec. 4 Stone Lake 24th. Lot 33 Harbor Oaks Dr.
20518 Mar. 5, 1975	"	"	"	"	John B. Smith	1334	364	21,500	"Heritage Hills" Lot 42 Calvin Rd.,
21252 Mar. 14, 1975	"	"	"	"	Malcolm D. Hartzelaw, et al	1334	906	6,000	Rd. near Cree 2.08 acres. Brushy field
23231 Apr. 8, 1975	"	"	"	"	Raymond J. Trion	1336	589	30,000	Lot 55 Waller Tree Lane "Waller Tree Plantation"
"	"	"	"	"	" " "	1336	589		Parcel II, Sec. 2 Austin 30.

INDIRECT or MORTGAGEE Index to Real Estate Mortgages — Greenville County, S. C.

REG. U. S. PAT. OFFICE *Chas. McCarty* County Indexes Since 1888 An Identifying Trade Mark

 Open at Proper Tab according to First Letter or Letters of Name and refer to Buff Sub-Index sheet for page reference.

COTT FAMILY NAME INDEX No. 75 © 1949
MADE BY THE COTT INDEX COMPANY, COLUMBUS, OHIO
SOLD BY WALKER, EVANS & COGSWELL CO., CHARLESTON, S.C.

FILE NUMBER DATE OF RECORD	MORTGAGEES FAMILY NAMES	GIVEN NAMES ABCDEFGHIJ	GIVEN NAMES JKLMNO	GIVEN NAMES PQRSTUVWXYZ	MORTGAGORS	BOOK	PAGE	Amount	BRIEF DESCRIPTION, LOCATION, ETC. (Not Warranted)
23494 Apr. 10, 1975	United	Federal S & L Assn.			<i>Inc.</i> Tri-Co Investments	1336	779	29,600	"Wemberly way" Sec-1 Lot 84 Wemberly Lane Jmpty. see REM Pt. 1303 pg. 567
23504 April 10, 1975	"	"	"	"	"	1336	790		Release Lot 84 Wemberly Way Sec 1
24239 Apr. 18, 1975	"	"	"	"	<i>Breedin. etae</i> Fredrick Anderson	1337	348	4,000	Fairview Sp. 1 ac. County Rd.
24911 Apr. 28, 1975	"	"	"	"	James E. Burger, etae <i>aning Co. Inc.</i>	1337	845	25,600	Baling Rd. 0.37 ac. Kondras Circle +
25219 Apr. 30, 1975	"	"	"	"	Palloway asphalt	1338	98	16,800	Chick Spg Sp. Lot D.C. Hwy. 253
25287 May 1, 1975	"	"	"	"	Bernard Smith, etae	1338	217	3,600	Butler Sp. Lot Walker Rd.
25292 May 1, 1975	"	"	"	"	John D. Rodgers, etae	1338	226	11,500	1 acre Paul mill Rd. Dr. "Lustic Estate" maulden
25594 May 5, 1975	"	"	"	"	Larry J. Kansal, etae	1338	444	55,000	Lot 11 cul-de-sac Shamers
26203 May 12, 1975	"	"	"	"	E. M. Hanna, etae	1338	902	25,600	0.37 ac. Baling Rd. 5.23.214 Fairview Sp. St. Inn
26218 May 12, 1975	"	"	"	"	James B. Hadden, Jr.	1338	925	18,900	Lot 16 "Sunset Hqts." State Hwy. Ept. S.W. Sec. 4
26581 May 15, 1975	"	"	"	"	Harold R. Travis, etae	1339	224	33,150	Lot 35 Marsille de Jenkins
26581 May 15, 1975	"	"	"	"	G. B. White, etae	1339	229	20,000	Lot 79 Fairfield dr. "Islandia" St. St. Inn
27350 May 23, 1975	"	"	"	"	Betty M. Smith, etae	1337	943	4,000	Lot Cor. Church + Second see REM Pt. 1292 pg. 299
27746 May 27, 1975	"	"	"	"	Harold C. Griffith, etae <i>Inc.</i>	1340	209		Modification Agreement - for mtg. Birmingham
27812 May 29, 1975	"	"	"	"	Turnkey Enterprises	1340	338	38,400	Lot 11 Birmans Court
28137 May 30, 1975	"	"	"	"	Ernest A. Carder, etae	1340	470	14,290	5.00 acres Hopewell Corner

INDIRECT or MORTGAGEE Index to Real Estate Mortgages — Greenville County, S. C.

REG. U. S. PAT. OFFICE *Chas. McCall* County Indexes Since 1888 An Identifying Trade Mark

Open at Proper Tab according to First Letter or Letters of Name and refer to Buff Sub-Index sheet for page reference.

COTT FAMILY NAME INDEX No. 75 © 1949
MADE BY THE COTT INDEX COMPANY, COLUMBUS, OHIO
SOLD BY WALKER, EVANS & COGSWELL CO., CHARLESTON, S.C.

(B)

FILE NUMBER	MORTGAGEES FAMILY NAMES	GIVEN NAMES ABCDEFGH	GIVEN NAMES IJKLMNO	GIVEN NAMES PQRSTUVWXYZ	MORTGAGORS	BOOK	PAGE	Amount	BRIEF DESCRIPTION, LOCATION, ETC. (Not Warranted)
28052	United	Federal S & L Assn.			Charlie J. Hall, et al	1340	491	22,200 ^{.00}	Lot 4 Coleridge Cir.
May 30, 1975									Coleridge Terrace also Part lot 5 Janice court
"	"	"	"	"	" " " "	1340	491		appt. p.
28425	"	"	"	"	Mary J. Reeves, et al	1340	811	18,000 ^{.00}	Lot 2 Mayfield Rd.
Jun 3, 1975									Bridge Rd.
29292	"	"	"	"	Holland Reeves	1341	427	29,600 ^{.00}	Lot E Old Easley
Jun 12, 1975									29 mtg. see Rem Bk. 1319 pg. 658
30370	"	"	"	"	Lots - W - Way, Inc.	1342	277	30,800 ^{.00}	Release Lot 29 Woodledge Sec. I
Jun 23, 1975									Sec. I "Woodledge"
30364	"	"	"	"	Leake & Barrett, Inc. et al	1342	369	25,000 ^{.00}	Lot 29 Bluestone Ct.
Jun 23, 1975									ld.
30895	"	"	"	"	Bernie D. Thompson et al	1342	918	26,400 ^{.00}	2.042 ac. Latimer mill
Jun 30, 1975									appt. p.
31	"	"	"	"	R. L. Thompson,	1343	46	27,750 ^{.00}	Lot 24 Emily Lane
Jul 1, 1975									appt. p. also Sec. I
283	"	"	"	"	R. C. Myers	1343	119	30,400 ^{.00}	Lot A D. C. Hwy. No. 14
Jul 2, 1975									Lot 1 - C. Saling Rd.
330	"	"	"	"	James E. Burger, et al	1343	221	32,000 ^{.00}	REM Bk 1327 page 529
Jul 3, 1975									Release Lot 14 for mtg. see
845	"	"	"	"	R. C. Myers	1343	617	32,000 ^{.00}	"Woodledge" Sec. I
July 10, 1975									Lot 30 Bluestone Court,
1700	"	"	"	"	Leake & Barrett, Inc.	1344	259	1021	29 - Mtg. see Rem Bk. 1115 pg. 634
July 21, 1975									Release Lots C & D White Neck Rd. & Duray
1626	"	"	"	"	Albert E. Winston, et al	1021	487	12,400 ^{.00}	29 mtg. see Rem Bk. 1293 pg. 432
July 18, 1975									Release Lot 50 Holly Springs Rev. T.
2038	"	"	"	"	Frank S. Leake, Jr. et al	1344	547	12,000 ^{.00}	"Bellingham" Sec. I
July 23, 1975									Lots 9 & 10 lot 10 abbatoford Ct.
2313	"	"	"	"	D. J. Green, Jr. et al	1344	770	12,400 ^{.00}	Lot 18 Pleasant Drive
July 28, 1975									
2528	"	"	"	"	Kenneth D. Jensen, et al	1344	965		
July 29, 1975									

1 INDIRECT or MORTGAGEE Index to Real Estate Mortgages — Greenville County, S. C.

REG. U. S. PAT. OFFICE *Chas McCott* County Indexes Since 1888 An Identifying Trade Mark


Open at Proper Tab according to First Letter or Letters of Name and refer to Buff Sub-Index sheet for page reference.

COTT FAMILY NAME INDEX No. 75 © 1949
MADE BY THE COTT INDEX COMPANY, COLUMBUS, OHIO
SOLD BY WALKER, EVANS & COGSWELL CO., CHARLESTON, S.C.

FILE NUMBER DATE OF RECORD	MORTGAGEES FAMILY NAMES	GIVEN NAMES ABCDEF GH	GIVEN NAMES IJKLMNO	GIVEN NAMES PQRSTU VWXYZ	MORTGAGORS	BOOK	PAGE	Amount	BRIEF DESCRIPTION, LOCATION, ETC. (Not Warranted)
2529 July 29, 1975	United	Federal S	& L Assn.		W. P. Satterfield, <i>etal</i>	1344	968	.00 20,500	<i>Sp.</i> 2.2+ acs. Hwy 418 Fairview
2530 July 29, 1975	"	"	"	"	Keith M. Worthy, <i>etal</i>	1344	971	.00 35,000	Hwy 417 St. Ann
2648 July 30, 1975	"	"	"	"	Daniel M. Thomason	1345	73	.00 8,000	Lot 8 Fairview <i>Sp.</i>
2738 July 31, 1975	"	"	"	"	Daniel R. Robinson, <i>etal</i>	1345	113	.00 16,000	Lot 137 Blendedale Dr.
3958 Aug. 12, 1975	"	"	"	"	Laurence J. Waddell, <i>etal</i>	1346	63	.00 26,600	Dr. + Callingwood Dr. 1.66 acs. - Lot 7 Cor. Howard
4023 Aug. 13, 1975	"	"	"	"	Virginia J. Duncan	1346	143	.95 24,662	St. lot 1, Lily Ct.
4289 Aug. 15, 1975	"	"	"	"	John K. Payne, <i>inc.</i>	1346	320	.00 23,000	aces Lot 5 White Dr. white
4697 Aug. 21, 1975	"	"	"	"	Community Properties, <i>inc.</i>	1346	638	.00 33,600	Cypress Mills Lot 33, Sallgate Ct., The
4876 Aug. 22, 1975	"	"	"	"	Robert A. Williams	1346	843	.00 4,800	Dryden Rd. Hwy. St. Ann St. lot 7, Sall St.
5162 Aug. 24, 1975	"	"	"	"	Andrew P. Thurston	1347	85	.00 27,200	Fairview Terrace, St. Ann Lot 17 U.S. Hwy. 276 Sec. 1
5438 Aug. 28, 1975	"	"	"	"	Lane M. Martin, <i>etal</i>	1347	328	.00 29,000	Blendedale by another sp. subdivision Lot 47, Sycamore Dr.
5989 Sept. 3, 1975	"	"	"	"	Norman M. Bramlett, <i>etal</i>	1347	841	.00 4,800	St. Ann Fairview <i>Sp.</i> Lot Williams St.
6146 Sept. 5, 1975	"	"	"	"	Michael E. Butler	1347	969	.00 24,200	Fairview Terrace Sec. 3 Lot 9 Fairview Dr.
6756 Sept. 11, 1975	"	"	"	"	Kathryn E. Nensley, <i>etal</i>	1348	511	.00 17,600	Bridge Rd. Fairview <i>Sp.</i> Lot = 11.07 acres Jenkins
7913 Sept. 15, 1975	"	"	"	"	James D. McGuire	1348	707	.00 26,000	Bromwich, Sec. 1 Lot 35 Wilmar Dr.
7996 Sept. 15, 1975	"	"	"	"	Michael J. Post, <i>etal</i>	1348	747	.00 34,000	"The Cedars" S.ville Lot 34 Sallgate Ct.

INDIRECT or MORTGAGEE Index to Real Estate Mortgages — Greenville County, S. C.

REG. U. S. PAT. OFFICE *Chas. McCath* County Indexes Since 1888 An Identifying Trade Mark

 Open at Proper Tab according to First Letter or Letters of Name and refer to Buff Sub-Index sheet for page reference.

COTT FAMILY NAME INDEX No. 75 © 1949
MADE BY THE COTT INDEX COMPANY, COLUMBUS, OHIO
SOLD BY WALKER, EVANS & COGSWELL CO., CHARLESTON, S.C.

(C)

FILE NUMBER DATE OF RECORD	MORTGAGEES FAMILY NAMES	GIVEN NAMES ABCDEFGHIJ	GIVEN NAMES KLMNO	GIVEN NAMES PQRSTUVWXYZ	MORTGAGORS	BOOK	PAGE	Amount	BRIEF DESCRIPTION, LOCATION, ETC. (Not Warranted)
7200 Sept. 16, 1975	United	Federal S	& L Assn.		<i>etal</i> Donald R. Risinger	1348	904	.00 28,408	East. Southwest, Sec. I Lot 20 Loraine Dr., Jenkins
7859 Sept. 24, 1975	"	"	"	"	Richard N. Walker, <i>etal</i>	1349	414	.00 32,850	Spille Lot 28 "The Cedars"
7930 Sept. 24, 1975	"	"	"	"	Henry J. Dixon, <i>etal</i>	1349	481	.00 16,000	Mauldin Austin St. Lot 59 Fairfield Dr.
8253 Sept. 26, 1975	"	"	"	"	James W. <i>etal</i>	1349	055	.00 21,000	Lytlewood, Prince Sec. II Lot 70 Laurens Ct.
8257 Sept. 26, 1975	"	"	"	"	William <i>etal</i>	1349	715	.00 37,000	W. M. <i>etal</i> Lot 22 E. St. Bishop
8508 Sept. 30, 1975	"	"	"	"	Frank S. <i>etal</i>	1350	66	.00	Montague Rem. Bk. 1273 pg. 432 Relian. Bk. of Lot 66 West Holly Spring
8930 Oct. 3, 1975	"	"	"	"	Gerry D. Simmons, <i>etal</i>	1350	305	.00 31,500	3 acres McKenny Rd.
9169 Oct. 6, 1975	"	"	"	"	<i>Inc.</i> Tri-Co Investments	Re-Record 1350	524	.00 26,800	Wynhilly Way Sec. I Lot 75 Wynhilly Lane
9258 Oct. 7, 1975	"	"	"	"	Robert G. Davies, <i>etal</i>	1350	562	.00 24,000	Cypress U.S. McKemie Rd. Blue Mt. Lots 13 & 14 unnamed St.
9173 Oct. 6, 1975	"	"	"	"	<i>Inc.</i> Tri-Co Investments, <i>Inc.</i>	Deed Bk 1025	360	.00	For mtg. see REM Bk 1303 pg. 567 Reliance Lot 75 "Wynhilly Way" Sec. I (Gilbert Shale Rd.) St. John
9876 Oct. 13, 1975	"	"	"	"	Joe B. Willie, <i>etal</i>	1351	123	.00 8,400	Lot 485 Mulliner St.
10538 Oct. 20, 1975	"	"	"	"	<i>etal</i> James M. Drake, Jr.	1351	597	.00 33,500	Belle, Terre acreage Sec. II, Thore Lot 30 Lake El. Dr. Ma Dr.
11142 Oct. 27, 1975	"	"	"	"	Louise B. Murphy	1352	208	.69 4,541	+ Owens St. Plot 36 (1) cor. Wilbanks
11353 Oct. 28, 1975	"	"	"	"	Leake & Garrett, <i>Inc.</i>	1352	294	.00 27,200	Sec. 1 Woodhedge Lot 38 Bluestone Ct.
11352 Oct. 28, 1975	"	"	"	"	<i>etal</i> Lato-N-Way, <i>Inc.</i>	Deed Bk 1026	462	.00	For mtg. see Rem. Bk. 1319 pg. 658 Relian. Lot 38 Woodhedge Sec. I
11451 Oct. 29, 1975	"	"	"	"	<i>etal</i> William E. Hamilton	1352	359	.00 30,800	Wynhilly Way Lot 7 Wynhilly Lane Sec. I

INDIRECT or MORTGAGEE Index to Real Estate Mortgages — Greenville County, S. C.

() REG. U. S. PAT. OFFICE *Chas. McCath* County Indexes Since 1888 An Identifying Trade Mark

Open at Proper Tab according to First Letter or Letters of Name and refer to Buff Sub-Index sheet for page reference.

COTT FAMILY NAME INDEX No. 75 © 1949
MADE BY THE COTT INDEX COMPANY, COLUMBUS, OHIO
SOLD BY WALKER, EVANS & COGSWELL CO., CHARLESTON, S.C.

FILE NUMBER DATE OF RECORD	MORTGAGEES FAMILY NAMES	GIVEN NAMES ABCDEFGHIJ	GIVEN NAMES JKLMNO	GIVEN NAMES PQRSTUVWXYZ	MORTGAGORS	BOOK	PAGE	Amount	BRIEF DESCRIPTION, LOCATION, ETC. (Not Warranted)
11678 Oct. 31, 1975	United	Federal S & L Assn.			David M. Titus, et al Inc.	1352	533	.00 37,500	Fairview St. Lot 7 Leely Ferry Rd.
11687 Oct. 31, 1975	"	"	"	"	Community Properties Club, Inc.	1352	563	.00 34,400	Bl. The Cedars (Castlemore) Sville Lot 11 Col. de-see Pollygate
11618 Oct. 31, 1975	"	"	"	"	Walden Strip Shrine et al	1352	585	.00 40,000	near Mullin 4 ac. Standing Springs Rd.
11618 Oct. 31, 1975	"	"	"	"	Duncan Philip Baynes	1352	588	.00 15,000	(4.1. Hwy. 14) Fairview St. Lot Old U.S. Hwy. 276
11985 Nov. 4, 1975	"	"	"	"	Photo-N-Ways, Inc.	Deed Bk	1026 794		For mty see RSM bk 1319 pg. 658 Released Lot 30 "Woodhedge" Sec I
12203 Nov. 6, 1975	"	"	"	"	Edwin M. Terry, et al	1353	9	.00 22,200	Lot = 2.51 acres Terry Rd.
12203 Nov. 6, 1975	"	"	"	"	George E. Smith, et al	1353	12	.00 19,400	Lot Jones Ave Sec. 1 Woodhedge
12201 Nov. 6, 1975	"	"	"	"	James D. Stewart	1353	33	.00 33,500	Lot 30 Bluestone Ct. Sec. 2 Allyn Est.
12295 Nov. 7, 1975	"	"	"	"	Tray Knight, et al	1353	84	.00 38,500	Lot 56 Providence Square mty. 12/12/75 p. 2067
12696 Nov. 12, 1975	"	"	"	"	Tri-Co Investments, Inc.	1353	431	.00 30,400	Memphis Way Lot 6 Memphis Lane, Sec. 1
12827 Nov. 14, 1975	"	"	"	"	Mary Frances Pearson	1353	563	.00 8,000	Sec A Woodside Mills Lot 65 (#5 second st.)
13107 Nov. 17, 1975	"	"	"	"	Loke & Parlett, Inc.	1353	837	.00 4,200	Bluestone Ct. Sec I "Woodhedge" Lot 34 Col. de-see
13016 Nov. 17, 1975	"	"	"	"	William L. Moore, et al	1353	855	.00 32,750	"Glen's Est. S.W." Lot 38 Marshall Dr. Sec. 1
13261 Nov. 18, 1975	"	"	"	"	allan D. Skelton, et al	1353	906	.00 33,000	Sec. 2 Brentwood Lot 71 Brentwood Way
13314 Nov. 19, 1975	"	"	"	"	Barty D. Gross, Jr. et al	1354	31	.00 35,500	Sville Lot 97 Pinsetta Sec. III

INDIRECT or MORTGAGEE Index to Real Estate Mortgages — Greenville County, S. C.

REG. U. S. PAT. OFFICE *Chas McCorkle* County Indexes Since 1888 An Identifying Trade Mark

 Open at Proper Tab according to First Letter or Letters of Name and refer to Buff Sub-Index sheet for page reference.


COTT FAMILY NAME INDEX No. 75 © 1949
MADE BY THE COTT INDEX COMPANY, COLUMBUS, OHIO
SOLD BY WALKER, EVANS & COGSWELL CO., CHARLESTON, S.C.

(D)

FILE NUMBER DATE OF RECORD	MORTGAGEES FAMILY NAMES	GIVEN NAMES ABCDEFGHIJ	GIVEN NAMES JKLMNO	GIVEN NAMES PQRSTUVWXYZ	MORTGAGORS	BOOK	PAGE	Amount	BRIEF DESCRIPTION, LOCATION, ETC. (Not Warranted)
13110 Nov. 17, 1975	United	Federal	& L Assn.		Lots - N. Wayne Inc.	See Bk. 1027	447		Partly see Rem. Sh. 1319 pg. 658 Riverside Lot 34 Woodbridge Ave. J
13913 Nov. 26, 1975	"	"	"		Jimmy C. Leake	1354	444	16,000	Eastview Hts. Duille Lot 31 Eastview Dr.
13880 Nov. 26, 1975	"	"	"		Larry D. Malizon, et al	1354	454	32,400	Kingwood Forest Lot 136 Kiddle Rd.
13934 Nov. 26, 1975	"	"	"		Jasper Bruce King II, et al	1354	464	25,000	Settlement Rd. and rt. 1. White Sp. H. Tract 1-A = 4.38 ac.
13989 Nov. 26, 1975	"	"	"		Charles D. Farrester, et al	1354	535	11,000	Sec. 2 Belle Meade Lot 196 Camden Lane
14109 Nov. 28, 1975	"	"	"		Dwain Nelson Smith, et al	1354	682	24,300	Windsor Park Mauldin Lot 33 Woodridge Cr.
14093 Nov. 28, 1975	"	"	"		Ranley Edmund DeBae	1354	725	20,000	Hillsborough, Mauldin Lot 151 Camel Ct., Sec. 3
14363 Dec. 2, 1975	"	"	"		John K. Payne	1354	972	28,000	acres Lot 5 White Dr. White
14691 Dec. 5, 1975	"	"	"		Guy K. Parkerton, et al	1355	189	30,800	Walden Est. Lot 35 Bearwood Blvd.
14862 Dec. 8, 1975	"	"	"		Richard J. Rigo	1355	309	30,400	Mauldin Austin St. Lot 17 Fargo St. "Blensdale III"
14884 Dec. 8, 1975	"	"	"		Gerry D. Onnen, et al	1355	322	25,600	(Babbington Rd.) 1.37 acs. Putman Rd.
14976 Dec. 9, 1975	"	"	"		Craig B. Brittain, et al	1355	423	49,000	(Truss # 417 + E. Georgia Rd.) Lot = 1 acre Curtis St.
14975 Dec. 9, 1975	"	"	"		George A. Stegall, Jr., et al	1355	438	32,000	Parcel 1 = 2 acres River Rd. Edgewood Dr. Kirkwood Hgts.
15511 Dec. 15, 1975	"	"	"		Thomas C. Parker, et al	1355	961	8,500	H. Lot 43 Cor. Chelsea Cr. +
15730 Dec. 17, 1975	"	"	"		William B. Senn	1356	118	12,000	Lot, Duille Ave.
15820 Dec. 18, 1975	"	"	"		Alan K. Schilling, et al	1356	189	33,500	Cypress, Duille Lot 2 Tollgate Rd., Me

INDIRECT or MORTGAGEE Index to Real Estate Mortgages — Greenville County, S. C.

REG. U. S. PAT. OFFICE *Chas McCott* County Indexes Since 1888 An Identifying Trade Mark

 Open at Proper Tab according to First Letter or Letters of Name and refer to Buff Sub-Index sheet for page reference.

COTT FAMILY NAME INDEX No. 75 © 1949
MADE BY THE COTT INDEX COMPANY, COLUMBUS, OHIO
SOLD BY WALKER, EVANS & COGSWELL CO., CHARLESTON, S.C.

FILE NUMBER DATE OF RECORD	MORTGAGEES FAMILY NAMES	GIVEN NAMES ABCDEFGHIJ	GIVEN NAMES JKLMNO	GIVEN NAMES PQRSTUVWXYZ	MORTGAGORS	BOOK	PAGE	Amount	BRIEF DESCRIPTION, LOCATION, ETC. (Not Warranted)
16241 Dec. 23, 1975	United	Federal S & L Assn.			<i>Bapt. Church, by Deacons</i> Fork Shoals mill	1356	653	.00 12,000	Falls page Lot Lickville Rd. + Cedar
16389 Dec. 24, 1975	"	"	"		<i>et al</i> alger Armstrong, Jr.	1356	744	.70 5,448	W. Georgia Hgts. Lot 13 th piece of Jerry Rd., The Cedars Shrub.
16591 Dec. 30, 1975	"	"	"		<i>et al</i> Stephen V. Merchant	1356	903	.50 36,800	Lot 36 Fallgate Ct., Knollwood Hgts.
16715 Dec. 30, 1975	"	"	"		<i>et al</i> Martin J. Lawless	1356	960	.00 35,600	Lot 3 Locke Dr. Sec. 5 Hillsborough, Mauldin
16873 Dec. 31, 1975	"	"	"		<i>et al</i> Walter Frank Smith	1357	113	.00 32,400	Lot 74 Lancelway Dr., Plantation Est.
17064 Jan. 5, 1976	"	"	"		<i>et al</i> James Earl Dixon	1357	297	.00 30,000	Lot 97 Ansonia Court
17176 Jan. 6, 1976	"	"	"		<i>et al</i> Charles D. Vaughn	1357	450	.00 13,500	Lot 36 Franklin Ave. Dwmtg. sub Em # 1303 pg 567
17318 Jan 7, 1976	"	"	"		<i>et al</i> In-Co Investors, Inc.	1357	536	.00	Release Lot 5 Wembly Way Sec I Sec. 1 Wembly Way
17341 Jan. 7, 1976	"	"	"		<i>et al</i> Tri-Co Investments	1357	533	.00 33,600	Lot 5 Wembly Lane, Sec. 7 Dakota Hills
17660 Jan. 9, 1976	"	"	"		<i>et al</i> James A. Ashmore, Jr.	1357	604	.00 26,400	Lot 33 Bismarck Dr., Austins Mt. Mauldin
17671 Jan. 12, 1976	"	"	"		<i>et al</i> Frank J. Powell	1357	738	.00 20,850	Lot 16 Fargo St. Blendale III Byestone Ct. Woodbridge Sec. 1
17681 Jan. 12, 1976	"	"	"		<i>et al</i> Leake & Barrett, Inc.	1357	811	.00 32,000	Lot 35 2 50 th Cbl - Sec. - Ave Thane St.
17858 Jan. 13, 1976	"	"	"		<i>et al</i> Albert Young	1357	906	.00 12,500	Lot Near Reeds Fork Rd. Dwmtg. sub REM Bk 1-19 pg 658
17849 Jan 13, 1976	"	"	"		<i>et al</i> Lots. N. Way, Inc.	1357	912	.00	Release Lot 35 Woodbridge Sec I
18299 Jan. 19, 1976	"	"	"		<i>et al</i> Jack D. Hershorn	1358	265	.00 17,600	TRACT = 5.46acs Round Tp. Lot 194acs. Dog Shoals Rd. also
19600 Feb. 2, 1976	"	"	"		<i>et al</i> Lester J. Browning	1359	407	.00 16,000	"Blendale, II" Mauldin, Austin #2 Lot 53 Sycamore Dr.

INDIRECT or MORTGAGEE Index to Real Estate Mortgages — Greenville County, S. C.

REG. U. S. PAT. OFFICE *Chas McCott* County Indexes Since 1888
An Identifying Trade Mark

 Open at Proper Tab according to First Letter or Letters of Name and refer to Buff Sub-Index sheet for page reference.


COTT FAMILY NAME INDEX No. 75 © 1949
MADE BY THE COTT INDEX COMPANY, COLUMBUS, OHIO
SOLD BY WALKER, EVANS & COGSWELL CO., CHARLESTON, S.C.

(E)

FILE NUMBER DATE OF RECORD	MORTGAGEES FAMILY NAMES	GIVEN NAMES ABCDEFGHIJ	GIVEN NAMES KLMNO	GIVEN NAMES PQRSTUVWXYZ	MORTGAGORS	BOOK	PAGE	Amount	BRIEF DESCRIPTION, LOCATION, ETC. (Not Warranted)
19916 Feb. 5 1976	United	Federal S	& L Assn.		<i>Inc.</i> Tri-Co Investments, Inc.	1359	695	31,100	Wembley Way Sec. 1 Lot 4 Wembley Lane
19999 Feb. 5 1976	"	"	"		<i>Inc.</i> Tri-Co Investments, Inc.	1359	703		For mtg see L&M Br. 1303 Pg. 567 Release lot 4 Wembley Way Sec. 1
20587 Feb. 6 1976	"	"	"		<i>et al</i> John Carrigan Walke	1359	757	18,000	Terrace acres Lot 19 Terrace Lane
20042 Feb. 6 1976	"	"	"		<i>et al</i> James C. Charby	1359	767	20,000	Woodhedge, Sec. 1 Mauldin Lot 39 Bluestone Ct.
20198 Feb. 9 1976	"	"	"		<i>et al</i> William R. Bray	1359	898		For mtg see L&M Br. 1328 Pg. 198 assign to David J. Haraway
20509 Feb. 12 1976	"	"	"		<i>et al</i> Ray W. Hopkins	1360	81	7,300	Dr. Austin Sp. Mauldin Lot 76 1/2 St. lot 77 Fairfield
20460 Feb. 12 1976	"	"	"		<i>et al</i> Charles J. Taylor	1360	99	23,800	Sec. 1 Woodhedge Lot 29 Bluestone Court
20606 Feb. 13 1976	"	"	"		George O'Shields Builders, Inc.	1360	138	32,800	Austin Sp. Mauldin Lot 80, Fargo St., Blendale III,
20606 Feb. 13 1976	"	"	"		George O'Shields Builders, Inc.	1360	141	33,200	Sec. III Lot 117, Manda Dr., Brentwood,
20938 Feb. 18 1976	"	"	"		R. C. Ayers	1360	431	24,800	near Sville Sgt B, S. C. Hwy 14
20890 Feb. 18 1976	"	"	"		R. C. Ayers	1360	449		L&M Br. 1327 Pg. 529 Release lot B. For mtg see
21001 Feb. 19 1976	"	"	"		James C. Dubose	1360	516	13,500	Lot Main St., Sville
21077 Feb. 19 1976	"	"	"		Harold Allen, et al	1360	519	13,165	Eastnew Hgts. Sville Lot 28 Eastnew Dr.
21137 Feb. 20 1976	"	"	"		<i>et al</i> William J. Finnell	1360	583	28,400	(mill rd.) Lot 33 Coachman Dr.
21127 Feb. 20 1976	"	"	"		Herry J. Harkins, et al	1360	642	41,400	3.03 acres Hewitt Road
21327 Feb. 23 1976	"	"	"		W. L. Burger	1360	711	28,400	Plantation Est. Lot 10 Panorama Court

INDIRECT or MORTGAGEE Index to Real Estate Mortgages — Greenville County, S. C.

() REG. U. S. PAT. OFFICE *Claw McCall* County Indexes Since 1888 An Identifying Trade Mark

 Open at Proper Tab according to First Letter or Letters of Name and refer to Buff Sub-index sheet for page reference.

COTT FAMILY NAME INDEX No. 75 © 1949
MADE BY THE COTT INDEX COMPANY, COLUMBUS, OHIO
SOLD BY WALKER, EVANS & COGSWELL CO., CHARLESTON, S.C.

FILE NUMBER DATE OF RECORD	MORTGAGEES FAMILY NAMES	GIVEN NAMES ABCDEFGHIJ	GIVEN NAMES JKLMNO	GIVEN NAMES PQRSTUVWXYZ	MORTGAGORS	BOOK	PAGE	Amount	BRIEF DESCRIPTION, LOCATION, ETC. (Not Warranted)
21673 Feb. 26, 1976	United	Federal	& L Assn.		<i>etal</i> Clarence L. Mass, Jr.	1361	38	25,258	Lot = 5.65 acres Pulliner
21990 Mar. 1, 1976	"	"	"		<i>etal</i> Don L. Moorhead	1361	312	23,400	None Land Co. Pt. lot 31 west H. sec. C
21990 Mar. 1, 1976	"	"	"		David H. Pullen, <i>etal</i>	1361	315	15,000	Spring Forest Ests. Lot 16 County Road
22133 Mar. 2, 1976	"	"	"		E. M. Hanna	1361	363	7,244.	Lynch R. Kennedy Park, Heath Tp Lot 136 Co. Blount R. R.
22525 Mar. 5, 1976	"	"	"		Bob D. Sexton & Co. Inc.	1361	689	46,813	Three in Holly tree Plantations Lot 17 Holly tree Lane
22791 Mar. 9, 1976	"	"	"		Leake & Garrett, Inc.	1361	973	35,000	Lot 32 "Woodhedge Sec. 1"
23041 Mar. 11, 1976	"	"	"		James E. Mackster, <i>etal</i>	1362	158	23,400	Lot 15 1st. lot 11 mayfield Sec. 2 west Liffe
23135 Mar. 12, 1976	"	"	"		Curtis Wilborn, <i>etal</i>	1362	198	40,000	Lot 40 Sunderland Court
23131 Mar. 12, 1976	"	"	"		Gerry Wayne Harrington	1362	269	29,400	woodhedge sec. 1 Mauldin Lot 38 Bluestone Ct.
23581 Mar. 17, 1976	"	"	"		Bob D. Sexton & Co. Inc.	1362	571	44,400	see Plan Phase II Sec II Austin Tp Lot 2 Pecan Hill Dr. Holly
23945 Mar. 17, 1976	"	"	"		H. Michell Gairney	1362	837	22,100	3.14 acres Ferguson Road
24043 Mar. 22, 1976	"	"	"		Peter Garrett, Jr. <i>etal</i>	1362	910	15,000	Lot 40 Woodfield and W 24 Phillipi Dr. <i>etal</i> subd.
"	"	"	"		" " " "	1362	911		Fairview Dr.
24485 Mar. 25, 1976	"	"	"		Gerry L. Bosch, <i>etal</i>	1363	269	19,000	Spring Road Lot = 1.59 acres Standing
24675 Mar. 29, 1976	"	"	"		Billy L. Allen, <i>etal</i>	1363	511	37,000	kingwood Lot 34 Kingwood Cr.
24675 Mar. 29, 1976	"	"	"		Lavinia Nell Gungor	1363	514	7,500	(Hillside Inc) Hillside Terrace Lot 8 1st. lot 6 Clavinine ave.

INDIRECT or MORTGAGEE Index to Real Estate Mortgages — Greenville County, S. C.

REG. U. S. PAT. OFFICE *Chas McCott* County Indexes Since 1888 An Identifying Trade Mark

Open at Proper Tab according to First Letter or Letters of Name and refer to Buff Sub-Index sheet for page reference.

COTT FAMILY NAME INDEX No. 75 © 1949
MADE BY THE COTT INDEX COMPANY, COLUMBUS, OHIO
SOLD BY WALKER, EVANS & COGSWELL CO., CHARLESTON, S.C.

(7)

FILE NUMBER DATE OF RECORD	MORTGAGEES FAMILY NAMES	GIVEN NAMES ABCDEFGHIJ	GIVEN NAMES KLMNO	GIVEN NAMES PQRSTUVWXYZ	MORTGAGORS	BOOK	PAGE	Amount	BRIEF DESCRIPTION, LOCATION, ETC. (Not Warranted)
25194 Apr. 1, 1976	United	Federal S &	L Assn.		<i>Inc.</i> Monkey Enterprises,	1363	885	.00 33,700	Line Roof Forest, Sec. 1 Lot 83 Rosewood Dr.
25266 Apr. 2, 1976	"	"	"		H. Larry Sherwood	1363	964	.00 55,000	Lots 10111 ac. de. sac Kingsley Ct., Knollwood North. Sec. IV Mauldin
"	"	"	"		" " "	1363	966		
25355 Apr. 2, 1976	"	"	"		Lots - V- Way, <i>Inc.</i>	1364	58	.00 129,500	Sec. IV Lot 1 thru 27 Woodledge
25467 Apr. 5, 1976	"	"	"		Robert J. Minna, Jr. <i>Chmch. of Shille, S.C. by 20.</i>	1364	90	.00 41,000	" Terra Line East" Sec. I Lot 31 Terramont Circle
25496 Apr. 5, 1976	"	"	"		First Presbyterian	1364	175	.00 360,000	Lot W. Washington St. Dor. mtg. by R. Em. Bk. 1203 pg. 567 Relinqu Lot 3 Wembly Way, Sec. I
25903 April 8, 1976	"	"	"		Tri-Co Investments, <i>Inc.</i>	1364	475	.00	"Sec. I Wembly Way"
25904 Apr. 8, 1976	"	"	"		Tri-Co Investments,	1364	443	28,400	Lot 3 Wembly Lane
26193 Apr. 12, 1976	"	"	"		Lily D. McCord	1364	581	.00 37,000	Mauldin, another 20. Lot 3 Shille - Laurens Hwy
27104 Apr. 21, 1976	"	"	"		R. Edwin Morris	1365	479	.00 28,000	Davis one. "Iramell North" Lot 10 Cor. Turpin Dr. &
27064 Apr. 21, 1976	"	"	"		Robert Eugene Almeron	1365	501	.00 28,500	Lot 7 = 2.22 ac. Cooper Dr.
27026 April 21, 1976	"	"	"		Shirley Ann N. Lewis	1365	535	.00	Dor. mtg. by R. Em. Bk. 1104 pg. 549 Relinqu 1.0 acre Prop. R. Lewis
27159 Apr. 22, 1976	"	"	"		Richard W. Robinson	1365	631	.00 29,000	Lot 2 = 2.12 ac. Ferguson
27241 Apr. 22, 1976	"	"	"		Cecil Sellers, <i>Inc.</i>	1365	648	.00 27,000	Lot 21. 2.0 ac. 1/2 lot +
27359 Apr. 23, 1976	"	"	"		Clarice Evans	1365	772	.00 14,000	Lot 2 = 2.0 ac. 1/2 lot
27639 Apr. 27, 1976	"	"	"		Robert W. Holland	1366	14	.00 13,500	Lot, Quiller, one H. One

INDIRECT or MORTGAGEE Index to Real Estate Mortgages — Greenville County, S. C.

() REG. U. S. PAT. OFFICE *Chas. McCott*

County Indexes Since 1888
An Identifying Trade Mark


Open at Proper Tab according to First Letter or Letters of Name and refer to Buff Sub-Index sheet for page reference.

COTT FAMILY NAME INDEX No. 75 © 1949
MADE BY THE COTT INDEX COMPANY, COLUMBUS, OHIO
SOLD BY WALKER, EVANS & COGSWELL CO., CHARLESTON, S. C.

FILE NUMBER	MORTGAGEES FAMILY NAMES	GIVEN NAMES ABCDEFGHIJ	GIVEN NAMES KLMNO	GIVEN NAMES PQRSTUVWXYZ	MORTGAGORS	BOOK	PAGE	Amount	BRIEF DESCRIPTION, LOCATION, ETC. (Not Warranted)
27882 Apr. 29, 1976	United	Formerly Station Ind. S. & L. Assoc. Federal S & L Assn.			Blumberg, Frank, et al	1304	220		Hy mty au REM Bl. 10 88 pg 582 Release pt. lot 3 mtn. New Area
28050 Apr. 30, 1976	"	"	"	"	Ronald Turner, et al	1366	462	24,570	Jairnew St. St. ch. Lot 9 thru 11, New Challenge
28379 May 7, 1976	"	"	"	"	Shiley, Mrs. M. Lewis	1344	121	6,557	27.21 1/2 ac. St. 1/2 417
28493 May 5, 1976	"	"	"	"	Leake & Swett, Inc.	1366	811	31,770	Lot 23 New Challenge, sec. 1
28503 May 5, 1976	"	"	"	"	Lato N-Way, Inc.	1300	707		Sec. mty. au REM Bl. 1317, pg 658 Release lot 32 New Challenge, sec. 2
29242 May 13, 1976	"	"	"	"	Edward R. Gorman	1301	722	26,770	Lot 11, New Challenge, sec. 1 & 8
29382 May 15, 1976	"	"	"	"	Wm. W. Gorman	1301	727	26,770	Lot 11, New Challenge, sec. 1 & 8
29507 May 15, 1976	"	"	"	"	R. C. Gorman	1301	710		Lot 11, New Challenge, sec. 1 & 8
30264 May 24, 1976	"	"	"	"	Arthur M. Gorman, et al	1368	378	27,900	Lot 31 Cor. Appleton Dr. & Mc. E. Chalk Hill
30920 May 28, 1976	"	"	"	"	Warren J. Gorman, et al	1368	772	42,770	Lot 172 Appleton trail Vuday - Vale
31071 Jun. 1, 1976	"	"	"	"	Larry Randall Weston	1368	899	23,850	Lot 26 Vista Dr. sec. 2 Little Joyce 204 sec. 2 thru 4.
31084 Jun. 1, 1976	"	"	"	"	Brian L. DeMay, et al	1368	959	36,000	Lot 4 Lake Bl. sec. 1 thru 4.
30992 Jun. 1, 1976	"	"	"	"	Edward W. Coker, et al	1369	78	17,000	9.59 acs. County Bl. 2 thru 4.
31253 Jun. 2, 1976	"	"	"	"	Wm. J. Campbell, et al	1369	203	43,770	4.97 acs. Butler App. Bl.
31254 Jun. 2, 1976	"	"	"	"	Leake & Swett, Inc.	1369	317	31,100	Lot 11, New Challenge, sec. 1 & 8
32010 June 9, 1976	"	"	"	"	Carl W. Woody, et al	1369	678	9,400	Parcel = 1 ac. Balltown Road

INDIRECT or MORTGAGEE Index to Real Estate Mortgages — Greenville County, S. C.

REG. U. S. PAT. OFFICE *Chas. McCorkle* County Indexes Since 1888 An Identifying Trade Mark

 Open at Proper Tab according to First Letter or Letters of Name and refer to Buff Sub-Index sheet for page reference.


COTT FAMILY NAME INDEX No. 75 © 1949
MADE BY THE COTT INDEX COMPANY, COLUMBUS, OHIO
SOLD BY WALKER, EVANS & COGSWELL CO., CHARLESTON, S.C.

(D)

FILE NUMBER DATE OF RECORD	MORTGAGEES FAMILY NAMES	GIVEN NAMES ABCDEFGHIJ	GIVEN NAMES JKLMNO	GIVEN NAMES PQRSTUVWXYZ	MORTGAGORS	BOOK	PAGE	Amount	BRIEF DESCRIPTION, LOCATION, ETC. (Not Warranted)
32036 Jun. 9, 1976	United	Federal S. & L. Assn.			Tri. Co. Investments, Inc. etal	Deed Bk. 1037	651		By mtg on Lem Beck 1303 pp. 567 Release Lot 66 Wimbury Way, Sec. 1
32246 Jun. 11, 1976	"	"	"	"	Jimmy L. Weather Bldg. Inc.	1369	934	17,600	Westwood, Dulle, Austin St. Lot 388 willowtree Dr. Sec. 4
32302 Jun. 11, 1976	"	"	"	"	George D. Shields Inc.	1369	955	39,600	Knollwood Hgts. Mauldin Lot 27 Kingsley Dr. Sec. IV
32302 Jun. 11, 1976	"	"	"	"	George D. Shields Bldg	1369	958	35,000	Knollwood Hgts. Mauldin Lot 14 Kingsley Dr. Sec. IV
32354 Jun. 11, 1976	"	"	"	"	Thomas Calvin Kellott	1370	6	10,000	Lot 270 Austin St. Triangular Lot = 0.98 acs.
32565 Jun. 15, 1976	"	"	"	"	Earl L. Blaser, Jr. etal	1370	205	16,000	W. Mauldin, Austin St. Lot 55 Fargo St. Blendedale
32803 Jun. 16, 1976	"	"	"	"	Dorier Brooks, Inc.	1371	455	28,331	St. Ann Lot 4 1/2 lot 5 1/2 in circle
33437 Jun. 22, 1976	"	"	"	"	Joseph F. Kellott, etal	1370	944	24,400	Lot = 3.13 acres Watson Rd.
33421 Jun. 22, 1976	"	"	"	"	Robert D. Green, etal	1370	971	24,800	Stone St. Lot U.S. 25 (angusta Rd.)
33421 Jun. 22, 1976	"	"	"	"	W. Marshall Green, Jr.	1370	974	29,600	Stone St. Lot, U.S. 25 (angusta Rd.)
33671 Jun. 24, 1976	"	"	"	"	James E. Burger	1371	122	43,600	St. lat 38 Driftwood Dr. Bridge Road
33753 Jun. 25, 1976	"	"	"	"	Johnny W. Knight, etal	1371	212	49,000	Lot = 7.3 acs. Harrison
33915 Jun. 28, 1976	"	"	"	"	Frank E. Owens, etal	1371	405	17,600	Lot 7 maple St. St. Ann
34056 Jun. 29, 1976	"	"	"	"	Joe Michell Lowers, etal	1371	466	35,000	Lot 4 Wimbury Way, Sec. 1 (Trade St.) St. Ann
34123 Jun. 29, 1976	"	"	"	"	C. Ray Duvain, etal	1371	538	27,200	Lot Cor. Weston St. & Oakland way
34286 Jun. 30, 1976	"	"	"	"	Ernest E. Pringlerff	1371	641	34,500	Hgts. " Mauldin Lot 64 Leide St. " Bishop

INDIRECT or MORTGAGEE Index to Real Estate Mortgages — Greenville County, S. C.

REG. U. S. PAT. OFFICE *Cott* County Indexes Since 1888 An Identifying Trade Mark

 Open at Proper Tab according to First Letter or Letters of Name and refer to Buff Sub-Index sheet for page reference.

COTT FAMILY NAME INDEX No. 75 © 1949
MADE BY THE COTT INDEX COMPANY, COLUMBUS, OHIO
SOLD BY WALKER, EVANS & COGSWELL CO., CHARLESTON, S.C.

FILE NUMBER DATE OF RECORD	MORTGAGEES FAMILY NAMES	GIVEN NAMES ABCDEFGHIJ	GIVEN NAMES JKLMNO	GIVEN NAMES PQRSTUWXYZ	MORTGAGORS	BOOK	PAGE	Amount	BRIEF DESCRIPTION, LOCATION, ETC. (Not Warranted)
872 Jul. 7, 1976	United	Federal S. & L. Assn.			R. C. Myers	1372	733	28,855	Lot 5 Carriage Lane, sec. II
1123 Jul. 12, 1976	"	"	"	"	R. C. Myers	1372	734		Lot 14 Carriage Lane, sec. II
1428 Jul. 15, 1976	"	"	"	"	James E. Burger	1372	777	17,250	Lot 33 S. Eastwood Dr.
1574 Jul. 16, 1976	"	"	"	"	Joe E. Willis, et al	1372	982	24,389	Tract = 6.77 acs. white Pine Dr.
2344 Jul. 23, 1976	"	"	"	"	L. Alfred Vaughn, et al	1373	540	35,200	Wemblersly way, sec. I Lot 65 Wemblersly Lane
2342 Jul. 23, 1976	"	"	"	"	Leake + Barnett, Inc.	1373	561	32,000	St. Ann Lot 14 Belmont Dr.
2843 July 30, 1976	"	"	"	"	Tri-Co Investments, Inc.	1373	561		Lot 14 Belmont Dr.
3252 Aug. 2, 1976	"	"	"	"	Bobby A. Squire, et al	1374	363	10,000	Tract - Bridge Bl. Kettle P. Lot = 13.71 acs. woodluff + (2.002 Dr.) Kettle P.
3977 Aug. 10, 1976	"	"	"	"	Rudolph J. Gordon	1374	963	27,750	Lot 2, 1.25 Tract out Bl. "Colonial acres"
4054 Aug. 11, 1976	"	"	"	"	R. C. Myers	1375	04	27,000	Lot 2 Carriage Lane, sec. II
3993 Aug. 11, 1976	"	"	"	"	Kenneth D. Hartley, et al	1375	07	15,000	sec. I Mauldin Lot 38 Calyx Ct. "Hillsborough"
4331 Aug. 13, 1976	"	"	"	"	R. C. Myers et al	1375	727		For mtg. on Rem Bl. 1527 PG. 524 Release lot + Colonial Acres Bl.
5231 Aug. 24, 1976	"	"	"	"	Richard Allen Smith, Jr.	1376	132	13,200	Lot 2 E. Curtis St. S.ville
5853 Aug. 30, 1976	"	"	"	"	Wlyo L. West, et al	1376	588	23,483	Sainsetta, sec. 2 S.ville Lot 124 Sainsetta Dr.
5909 Aug. 30, 1976	"	"	"	"	William H. Daines, Jr.	1376	619	14,000	Knollwood Hgts. Lot 9 Beckman Dr. Sec. 5
6189 Sept. 1, 1976	"	"	"	"	Tri-Co Investments, Inc.	1376	944		By mtg. on Rem Bl. 1527 PG. 567 Release lot 8 Wemblersly Way Sec. I

INDIRECT or MORTGAGEE Index to Real Estate Mortgages — Greenville County, S. C.

REG. U. S. PAT. OFFICE *Chester* County Indexes Since 1888 An Identifying Trade Mark

Open at Proper Tab according to First Letter or Letters of Name and refer to Buff Sub-Index sheet for page reference.


COTT FAMILY NAME INDEX No. 75 © 1949
MADE BY THE COTT INDEX COMPANY, COLUMBUS, OHIO
SOLD BY WALKER, EVANS & COGSWELL CO., CHARLESTON, S.C.

(H)

FILE NUMBER DATE OF RECORD	MORTGAGEES FAMILY NAMES	GIVEN NAMES ABCDEFGHIJ	GIVEN NAMES JKLMNO	GIVEN NAMES PQRSTUVWXYZ	MORTGAGORS	BOOK	PAGE	Amount	BRIEF DESCRIPTION, LOCATION, ETC. (Not Warranted)
6132 Sept. 1, 1976	United	Federal S	& L Assn.		<i>Inc.</i> Tri-Co Investments	1376	940	31,600	Wrentham Way, Sec. 1 Lot 8 Wrentham Lane
6173 Sept. 1, 1976	"	"	"	"	<i>Deed Bk</i> Hoto - W. Ways, <i>Inc.</i>	1042	329		For mtg. on R&M Bk. 1364 p. 58 Release Lot 1 Woodbridge
7232 Sept. 14, 1976	"	(formerly St. Ann	Fed. S. & L. Assn.)		R. C. Ayers	1377	781		For mtg. on R&M Bk. 1017 p. 509 Med. Ayers. Increasing Int. Rate
7571 Sept. 17, 1976	"	Fed. S & L assn.			Marrion O. Cooper	1377	954	28,000	Windsor Park Lot 36 Woodridge Cr.
8399 Sept. 27, 1976	"	Fed. S & L. assn.			William G. Woods (W. G. Carl Stary)	1378	682	17,600	Sunset Hgts. Lot 66 Sunset Court,
8715 Sept. 29, 1976	"	"	"		John C. Stary, <i>et al</i>	1379	65	6,000	+ egress for 12 ft. strip Lot, Dublin St. also ingress
8785 Sept. 30, 1976	"	"	"		James E. Burger	1379	98	34,800	Lot 32 actor St., Stone St.
924 Oct. 4, 1976	"	Fed. S & L assn.			Jay Davis	1379	487	22,000	Lot 6 Georgia Rd.
9314 Oct. 5, 1976	"	Fed. S & L assn.			Jerry Allen Vereen, <i>et al</i>	1379	658	32,700	Valley Ept. Lot 4 Pinchurst Dr., Pine
9314 Oct. 5, 1976	"	Fed. S & L assn.			Bobby J. Tolbert, <i>et al</i>	1379	661	30,000	adams mill Est., Mauldin Lot 42 amberwood Lane,
9950 Oct. 5, 1976	"	Fed. S & L assn.			Clarence E. Whittingburg <i>et al</i>	1379	664	21,300	woodland Hgts. St. Ann H. lot 20 woodland Dr.,
10174 Oct. 5, 1976	"	Fed. S & L assn.			Alton Michael Lallis	1380	155	29,600	Jenkins Est. S.W. Lot 24 Lorraine Dr. sec. 1
10629 Oct. 13, 1976	"	Fed. S & L assn.			James E. Burger	1380	361	35,000	St. Ann 19.7 ac. Panama school
11375 Oct. 18, 1976	"	Fed. S & L assn.			Drene J. Whitmore	1380	700	5,200	Lot Andrew Lane, St. Ann Hgt. St. Ann
11375 Oct. 26, 1976	"	Fed. S & L assn.			Benjamin J. Parker, <i>et al</i>	1381	453	14,000	Lot 70 Sunset Ct., Sunset St. Ann
11375 Oct. 26, 1976	"	Fed. S & L assn.			J. Hunter Howard, Jr.	1381	456	8,500	St. Ann Lot 15 & H. lot 16 main St.

INDIRECT or MORTGAGEE Index to Real Estate Mortgages — Greenville County, S. C.

() REG. U. S. PAT. OFFICE *Chas. McCall* County Indexes Since 1888 An Identifying Trade Mark

 Open at Proper Tab according to First Letter or Letters of Name and refer to Buff Sub-Index sheet for page reference.

COTT FAMILY NAME INDEX No. 75 © 1949
MADE BY THE COTT INDEX COMPANY, COLUMBUS, OHIO
SOLD BY WALKER, EVANS & COGSWELL CO., CHARLESTON, S.C.

FILE NUMBER DATE OF RECORD	MORTGAGEES FAMILY NAMES	GIVEN NAMES ABCDEFGHIH	GIVEN NAMES IJKLMNO	GIVEN NAMES PQRSTUVWXYZ	MORTGAGORS	BOOK	PAGE	Amount	BRIEF DESCRIPTION, LOCATION, ETC. (Not Warranted)
11572 Oct. 27, 1976	United				<i>etal</i> Jesse William Fickey	1381	516	.00 25,000	Lot = 139 acs., County Rd. Jm. mtg. on Rem Bk. 1303 pg. 567
11888 Oct. 29, 1976	"	"	"	"	<i>etal</i> Tri-Co Investments, Inc. New Martha A. Manning	1381	761	.00	Release Lot 85 Wembury Way Sec 2 Brookwood
11863 Oct. 29, 1976	"	"	"	"	Martha Ann Evans Cameron, et al	1381	659	19,750	Lot 49 Harvard Dr., Dr. Belmont Estd. Ft. Ann
11945 Nov. 1, 1976	"	"	"	"	Michael Stephen	1381	832	35,000	Lot 24 8th lot 25 Belmont Coachman Forest, Phase I
11940 Nov. 1, 1976	"	"	"	"	<i>etal</i> William J. Finnell	1381	905	.00 37,200	Lot 26 Coachman Dr.,
11943 Nov. 1, 1976	"	"	"	"	Leroy A. Hamilton, Jr.	1381	925	26,500	Lot = 5.41 acs. McCall Rd.
12728 Nov. 8, 1976	"	"	"	"	<i>etal</i> Richard B. Doolby	1382	439	.00 36,800	+ Golden Rod Dr. "Devinger Place" Lot 65 Cor. Hedgewood Terrace
13249 Nov. 12, 1976	"	"	"	"	Tri-Co Investments, Inc.	1382	924	.00	Release Lot 9 Wembury Way Sec 2 MCF "Wembury Way"
13161 Nov. 12, 1976	"	"	"	"	Tri-Co Investments	1382	877	31,600	Lot 9 Wembury Lane Rd., Mauldin, Austin sp.
13155 Nov. 12, 1976	"	"	"	"	Albert J. Shelton	1382	885	.00 9,000	0.57 acs. Standing Springs
13441 Nov. 15, 1976	"	"	"	"	Leake & Barrett, Inc.	1383	52	.00 28,400	Blacktree Terrace, Mauldin Lot 78 Rosewood Circle
14186 Nov. 23, 1976	"	"	"	"	Dewey R. Gossett	1383	602	.00 6,750	Austin sp. Lot 2 + Kyle Circle, Mauldin
14177 Nov. 23, 1976	"	"	"	"	W. L. Burger	1383	605	.00 25,600	Lot 1, Lily Road + Meadow Hill Ct. Sugar Creek, Sec. 1
14250 Nov. 24, 1976	"	"	"	"	Franklin C. Akala, et al	1383	762	.00 24,000	Lot 164 Cor. Stone Ridge Rd.
14510 Nov. 29, 1976	"	"	"	"	Donald E. Harper, et al	1383	968	.00 7,100	Lot Williams St. Ft. Ann Knollywood Hqts.
15070 Dec. 3, 1976	"	"	"	"	James A. Hallstrom, Jr.	1384	427	.00 35,500	Lot 9 Coachman Dr. Sec. 5 76-12849, Mauldin Rd.
16288 Dec. 16, 1976	"	"	"	"	Queen Metals, Inc.	✓	✓	✓	fixtures - R'burg Dr. also

INDIRECT or MORTGAGEE Index to Real Estate Mortgages — Greenville County, S. C.

REC. U. S. PAT. OFFICE *Chas McCatt* County Indexes Since 1888 An Identifying Trade Mark

Open at Proper Tab according to First Letter or Letters of Name and refer to Buff Sub-Index sheet for page reference.

COTT FAMILY NAME INDEX No. 75 © 1949
MADE BY THE COTT INDEX COMPANY, COLUMBUS, OHIO
SOLD BY WALKER, EVANS & COGSWELL CO., CHARLESTON, S. C.

(I)

FILE NUMBER DATE OF RECORD	MORTGAGEES FAMILY NAMES	GIVEN NAMES ABCDEFGHIJ	GIVEN NAMES JKLMNO	GIVEN NAMES PQRSTUVWXYZ	MORTGAGORS	BOOK	PAGE	Amount	BRIEF DESCRIPTION, LOCATION, ETC. (Not Warranted)
15138 Dec. 3, 1976	United	Federal S	& L Assn.		<i>Leonard, Wae</i> Daryl W. Hartley -	1384	430	.00 75,000	Butler ave. Mauldin, also parcel 68 ac. cor. whaley cr. + w.
15130 Dec. 3, 1976	"	"	"		<i>aka David C. Budge, M.D. 9/10-8-91</i> David C. Budge	1384	466	.00 43,000	Hghts. sec. 5, Mauldin Lot 4 Locke Dr. Knallwood
15694 Dec. 10, 1976	"	"	"		D. Sidney Barrett	1384	841	.00 35,000	Lot 35 1/2 St. lot 34 Cor Westwood Dr. + whalley circle, Mauldin
"	"	"	"		" " "	1384	841	.00	Hghts. Austin St.
15739 Dec. 10, 1976	"	"	"		Nary B. Clark	1384	872	.00 10,400	Fairview St. Lot Craig St. Ft. Sum
15873 Dec. 13, 1976	"	"	"		Marshall B. Hall	1385	33	.00 11,500	Fairview St. Lot = 4.07 acs. County Rd.
16076 Dec. 15, 1976	"	"	"		Ronald M. Kirby, et al	1385	188	.00 26,600	Lot 42, State Hwy. 417
16275 Dec. 16, 1976	"	"	"		Permy T. Saxon, Sr	1385	329	.00 5,000	near Fork Shoals Lot 43 (#1 Greenville Rd.)
16341 Dec. 16, 1976	"	"	"		Queen Motels, et al	1385	369	.00 1,600,000	Parcel 1 = Lot 279 = 3.77 Acs. Alw of U.S. Hwy. 276 (Lawrence Rd.) also Parcel 2 = 6.98 Acs. Alw of Mauldin Rd.
"	"	"	"		" " "	1385	369	.00	
16960 Dec. 23, 1976	"	"	"		<i>Wae</i> Ernest David Black	1385	928	.00 30,400	Lot 1 Riley Rd.
17048 Dec. 28, 1976	"	"	"		Joyce V. Shelton	1386	110	.00 21,000	"Westwood" Sec. 11 Simile Lot 719 yellow wood Dr.
17610 Dec. 30, 1976	"	"	"		George D. Smith	1386	376	.00 26,800	Rd. Lot = 1.5 acre W. Georgia
17709 Jan. 4, 1977	"	"	"		<i>Wae</i> Mary Ann M. Knight	1386	538	.00 55,000	Rd. 7.3 acs. Harrison Bridge
17714 Jan. 4, 1977	"	"	"		James W. Shelton	1386	611	.00 25,400	circle "Lakewood" Lot 3 1/2 St. lot 2 Evergreen
18636 Jan. 12, 1977	"	"	"		<i>Fre.</i> Community Properties	1387	226		79 my. au R Era Bk. 1352 pg 563 Release Lien by Judgment call # 76-532

INDIRECT or MORTGAGEE Index to Real Estate Mortgages — Greenville County, S. C.

() REG. U. S. PAT. OFFICE *Chas. McCott* County Indexes Since 1888 An Identifying Trade Mark


Open at Proper Tab according to First Letter or Letters of Name and refer to Buff Sub-Index sheet for page reference.

COTT FAMILY NAME INDEX No. 75 © 1949
MADE BY THE COTT INDEX COMPANY, COLUMBUS, OHIO
SOLD BY WALKER, EVANS & COGSWELL CO., CHARLESTON, S.C.

FILE NUMBER DATE OF RECORD	MORTGAGEES FAMILY NAMES	GIVEN NAMES ABCDEFGHIJ	GIVEN NAMES JKLMNO	GIVEN NAMES PQRSTU VWXYZ	MORTGAGORS	BOOK	PAGE	Amount	BRIEF DESCRIPTION, LOCATION, ETC. (Not Warranted)
18636 Jan. 12, 1977	United	Federal S	& L Assn.		Community Properties, Inc.	1387	225		See mtg. see R. Em Book 1346 pg. 638 Release Lien by Judgment Rec. # 76-5320
18953 Jan. 17, 1977	"	"	"	"	Edwin R. Wood, et al	1387	440	24,000	Lot, E. Georgia Rd.
18966 Jan. 17, 1977	"	"	"	"	James M. Moore et al Carpenter, et al	1387	445	8,000	Lot = 2.71 acs. - Blunklin Sp. Lane, S. Forest Est.
20113 Jan. 31, 1977	"	"	"	"	Frances Sullivan	1388	198	19,200	Lot 56 1/2 Pt. lot 57 Brantford
21481 Feb. 15, 1977	"	"	"	"	Billy James Lark, et al	1389	264	7,000	Moulding Lot 19 Pleasant Dr., Hpts.
21642 Feb. 16, 1977	"	"	"	"	Dale E. May, et al	1389	366	44,000	Lot 93 Elvan Dr., Knalwood
21720 Feb. 17, 1977	"	"	"	"	Marion W. Fore, Jr. et al By Deacon	1389	449	40,000	Lot C 1 Pt. lot B, W. Eule St.
22066 Feb. 21, 1977	"	"	"	"	New Hope Bapt. Church	1389	776	230,000	Tract 1 Old Lamens Rd. (S.C. Aug. 14) Tract 2 = 2acs. S.C. Aug. 14 (G.S. 276)
"	"	"	"	"	" " " "	1389	774		Fairview Sp. Lot Weston St. Ext. St. Inn " " " "
22312 Feb. 23, 1977	"	"	"	"	Nancy E. Thompson Burdwell, et al	1389	862	4,250	Lot 1 + 3 Cannon Circle St.
22272 Feb. 23, 1977	"	"	"	"	William Thomas	1387	732	42,000	Lot 23 R Pt. lot 22 action Book 91 + page 265
22405 Feb. 24, 1977	formerly St. Ann Fed. S. & L. Assn.				James A. Binger	1387	930	36,000	Release - for mtg. see R. Em Austen, Sp.
22444 Feb. 24, 1977	United	Fed. S. & L. Assn.			R. C. Ayers	1390	99		Lot 15 State Hwy. 14 See mtg. see R. Em, Ch. 1320 pg. 524
22386 Feb. 24, 1977	"	Fed. S. & L. Assn.			R. C. Ayers, et al	1051	569	22,500	Release pt. lots 6 & 7 Colonial Acres See mtg. see R. Em Bk. 1035 pg. 185
22558 Feb. 25, 1977	formerly St. Ann Fed. S. & L. Assn.				R. C. Ayers	1051	569		Release 1.15 acs. Georgia Rd. St. Inn
	"	Fed. S. & L. Assn.			Charles T. Bell, et al	1051	647		

INDIRECT or MORTGAGEE Index to Real Estate Mortgages — Greenville County, S. C.

REG. U. S. PAT. OFFICE *Chas. McCott* County Indexes Since 1888 An Identifying Trade Mark

 Open at Proper Tab according to First Letter or Letters of Name and refer to Buff Sub-Index sheet for page reference.


COTT FAMILY NAME INDEX No. 75 © 1949
MADE BY THE COTT INDEX COMPANY, COLUMBUS, OHIO
SOLD BY WALKER, EVANS & COGSWELL CO., CHARLESTON, S.C.

(5)

FILE NUMBER DATE OF RECORD	MORTGAGEES FAMILY NAMES	GIVEN NAMES ABCDEFGHIJ	GIVEN NAMES KLMNO	GIVEN NAMES PQRSTUVWXYZ	MORTGAGORS	BOOK	PAGE	Amount	BRIEF DESCRIPTION, LOCATION, ETC. (Not Warranted)
22987 Mar. 1, 1977	United	Federal S	& L Assn.		<i>Inc.</i> Nannon Roofing Co. <i>by decorty, et al</i>	1390	543	.00 38,000	Lot, Mansit Dr.
22987 Mar. 1, 1977	"	"	"		Bethlehem Bap. Church	1391	610	.00 40,000	Page 14 (S.C. Aug. 14) Parcels 1 & 2 = 5 acs. old
23349 Mar. 4, 1977	"	"	"		Jimmy O. Bayne, et al	1390	954	.00 38,000	Lockwood" Butler Sp. Lot 26 Woodruff Rd.
23818 Mar. 10, 1977	"	"	"		Jerry Lee Ayers	1391	289	.00 16,000	Trail, also Easement Lot = 3.06 acs. Hainess
23886 Mar. 10, 1977	"	"	"		James E. Burger	1391	334	.00 37,200	Lot 33 A Driftwood Dr.
24069 Mar. 14, 1977	"	"	"		William A Drake, et al	1391	504	.00 40,300	Lot 25 Driftwood Dr.
24084 Mar. 14, 1977	"	"	"		William J. Finnell	1391	510	.00 36,800	Coach Lot 43 E. Georgia Rd.,
24282 Mar. 15, 1977	"	"	"		Wesley L. Smith, et al	1391	644	.00 36,000	Lot 2 Carolina Way, Carolina Springs Phase I also lot 3 County Est. Carolina Way Phase I
"	"	"	"		" " " "	1391	644		
24699 Mar. 18, 1977	"	"	"		Alfredo Lineda, et al	1391	955	.00 40,000	Lot = 7.55 acres, Auston Sp.
24994 Mar. 22, 1977	"	"	"		Henry E. Jatum, III	1392	190	.00 10,000	Fairview Sp. 7.30 acs. Unfenced Rd.
24997 Mar. 22, 1977	"	"	"		Harlan E. Riggins, et al	1392	197	.00 17,000	mill Rd.) H. Inn Lots 2 & 3 Quillen ave. Jones
25071 Mar. 23, 1977	"	"	"		Robert J. Proder, et al	1392	230	.00 30,000	Lot, Bethany Rd.
25636 Mar. 29, 1977	"	"	"		Helen C. Harris	1392	769	.00 21,500	Tract #2 Tract #1 = 1.21 acs. South Sp.
25714 Mar. 29, 1977	"	"	"		Alfred Wayne Cash	1392	940	.00 45,000	134. S. Aug. 25, Home Sp. Tract #1 = 2.0 acs. Tract 2
26456 Apr. 5, 1977	"	"	"		Jessie M. Skelton	1393	776	.00 25,000	farm road Lot 14 Larwood Cr.,

INDIRECT or MORTGAGEE Index to Real Estate Mortgages — Greenville County, S. C.

() REG. U. S. PAT OFFICE *Chas McCott* County Indexes Since 1888 An Identifying Trade Mark

 Open at Proper Tab according to First Letter or Letters of Name and refer to Buff Sub-Index sheet for page reference.

COTT FAMILY NAME INDEX No. 75 © 1949
MADE BY THE COTT INDEX COMPANY, COLUMBUS, OHIO
SOLD BY WALKER, EVANS & COGSWELL CO., CHARLESTON, S.C.

FILE NUMBER DATE OF RECORD	MORTGAGEES FAMILY NAMES	GIVEN NAMES ABCDEFGHIJ	GIVEN NAMES JKLMNO	GIVEN NAMES PQRSTUVWXYZ	MORTGAGORS	BOOK	PAGE	Amount	BRIEF DESCRIPTION, LOCATION, ETC. (Not Warranted)
27171 Apr. 14, 1977	United	Federal S & L Assn.			Bobbie M. Galloway	1394	301	.00 20,000	Lot 16 Rison Rd. Jury mtg. on Rem Bd. 1319 pg. 470
27096 Apr. 11, 1977	"	"	"	"	William M. Nalley	1394	253		Release of 58 ac. 1/17 ac. Austin Tp.
27471 Apr. 14, 1977	"	"	"	"	Bruce D. Duncan	1394	567	.00 10,000	Lot 5 Cor. 2 Roads Fairview P.
27440 Apr. 14, 1977	"	"	"	"	Kermit P. Groom	1394	643	.00 22,000	Lot N. Western St. Ft. Summ Twp. Mauldin, Austin Tp.
27600 Apr. 15, 1977	"	"	"	"	George O. Shields	1394	699	.00 32,000	Lot 39 Jungo St. "Blendale (S.C. Hwy 412) Ft. Summ
27653 Apr. 15, 1977	"	"	"	"	William A. Tipping	1394	711	.00 21,375	Lot Mulliner St. Locker Rd.
27848 Apr. 15, 1977	"	"	"	"	Etalia J. Eubank	1394	917	.00 35,000	Part 2 = 15.8 ac. Workbridge sec. II
28904 Apr. 27, 1977	"	"	"	"	John C. Cureton	1395	757	.00 34,000	Lot 2 Ashmore Bridge Rd. See Luncheon
29185 Apr. 28, 1977	"	"	"	"	Roger A. Greene	1396	6	.00 27,000	Lot 9 County Rd. Bent Jury mtg. on Rem Bd 1364 pg 58
28891 Apr. 27, 1977	"	"	"	"	Lots - N. Waylon	1055	412	.00	Release Lot 2 Workbridge Sec II Sec. I, Austin Tp.
29437 May 2, 1977	"	"	"	"	Steven E. Worley	1396	248	.00 17,600	Lot 65 Church St. Westwood Pl. the cedars (Castlemood) S. Mills
29557 May 2, 1977	"	"	"	"	James A. Mills	1396	211	.00 21,725	Lot 11 N. C. St. on S. College Inman Tp.
29556 May 2, 1977	"	"	"	"	Billy L. Shipley, Jr.	1396	274	.00 27,000	2.01 ac. on Ashmore Bridge Rd.
34745 May 4, 1977	"	"	"	"	Paul Lee Dennis	1396	576	.00 9,600	Lot, dirt Rd. Cox Road and Forest Street E
29161 May 7, 1977	"	"	"	"	Richard M. Cleveland	1396	608	.00 36,000	Lot 29 Coakman Dr. Colonial acres
33266 May 7, 1977	"	"	"	"	R. C. Ayers	1397	1	.00 28,800	Lot 5 & 6 lot 4 sec. II

INDIRECT or MORTGAGEE Index to Real Estate Mortgages — Greenville County, S. C.

REG. U. S. PAT. OFFICE *Chas McCott* County Indexes Since 1888 An Identifying Trade Mark

 Open at Proper Tab according to First Letter or Letters of Name and refer to Buff Sub-Index sheet for page reference.


COTT FAMILY NAME INDEX No. 75 © 1949
MADE BY THE COTT INDEX COMPANY, COLUMBUS, OHIO
SOLD BY WALKER, EVANS & COGSWELL CO., CHARLESTON, S.C.

(K)

FILE NUMBER	MORTGAGEES	GIVEN NAMES	GIVEN NAMES	GIVEN NAMES	MORTGAGORS	BOOK	PAGE	Amount	BRIEF DESCRIPTION, LOCATION, ETC.
DATE OF RECORD	FAMILY NAMES	ABCDEFGHIJ	IJKLMNO	PQRSTUVWXYZ					(Not Warranted)
30528					<i>Properties, Inc.</i>			.00	
May 11, 1977	United		Federal S & L Assn.		<i>Nalley Commercial</i>	1397	222	600,000	<i>Tract S.C. Hwy. 291</i>
30699					<i>the</i>			.00	<i>"Westwood" Duille, Austin 2d</i>
May 12, 1977	"	"	"		<i>Brian N. Smythe</i>	1397	350	24,900	<i>Lot 186 Cheyenne Dr., Sec. III</i>
30815					<i>R.C. Ayers</i>	1397	470	27,400	<i>Lot Carriage Lane & Cent. d. sec</i>
May 13, 1977	"	"	"		<i>W. Lee Madden III</i>	1397	550	29,000	<i>Lot 77 Jargo St. Glendale</i>
30931					<i>Perry V. Haymes, Jr.</i>	1397	734	28,000	<i>near Birch</i>
May 13, 1977	"	"	"		<i>John R. McConney</i>	1397	778	18,000	<i>Lot 80 Knollywood Hgts. Mauldin</i>
31004					<i>Wm. F. Coleman</i>	1397	881	14,200	<i>Lot Georgia St. Epin.</i>
May 16, 1977	"	"	"		<i>Charles Earl Duvall</i>	1398	110	15,000	<i>Lot Vaughn St. St. Ann</i>
31175					<i>Daniel C. Shiley, Sr.</i>	1398	407	33,800	<i>Harrison Bridge Rd.</i>
May 17, 1977	"	"	"		<i>Quilford M. Purdick</i>	1398	763	67,111	<i>Lot = 2.0 acc. Harrison Rd.</i>
31278					<i>Gary K. Kleister</i>	1399	146	46,300	<i>Ann Village St. Ann</i>
May 18, 1977	"	"	"		<i>William M. Chambliss</i>	1399	378	32,000	<i>Lot 30 & 1st Lot 29 Ann Cr.</i>
31542					<i>Margaret B. McCraw</i>	1399	497	13,500	<i>Tract = 2.08 acc.</i>
May 19, 1977	"	"	"		<i>Dora C. McBride</i>	1399	603	43,200	<i>Nalley Est. Mauldin</i>
31811					<i>Arthur P. McConnell</i>	1399	609	33,000	<i>Lot 4 Pinchurst Dr. Pine</i>
May 23, 1977	"	"	"		<i>Jack D. Bunsley, Sr.</i>	1400	29	38,000	<i>Lot 58 Tail Dr. "Knollywood"</i>
32257								.00	<i>Mill Rd. "Coachwood Forest"</i>
May 25, 1977	"	"	"					.00	<i>Lot 33 Coachman Dr. (Old)</i>
32612								.00	<i>Standing Springs Rd.</i>
May 27, 1977	"	"	"					.00	<i>Lot = 5.65 acres</i>
32776								.00	
May 31, 1977	"	"	"					.00	
32915								.00	
Jun. 1, 1977	"	"	"					.00	
32987								.00	
Jun. 1, 1977	"	"	"					.00	
32989								.00	
Jun. 1, 1977	"	"	"					.00	
33468								.00	
Jun. 3, 1977	"	"	"					.00	

INDIRECT or MORTGAGEE Index to Real Estate Mortgages — Greenville County, S. C.

REG. U. S. PAT. OFFICE *Chas. McCott* County Indexes Since 1888 An Identifying Trade Mark

 Open at Proper Tab according to First Letter or Letters of Name and refer to Buff Sub-Index sheet for page reference.

COTT FAMILY NAME INDEX No. 75 © 1949
MADE BY THE COTT INDEX COMPANY, COLUMBUS, OHIO
SOLD BY WALKER, EVANS & COGSWELL CO., CHARLESTON, S. C.

FILE NUMBER DATE OF RECORD	MORTGAGEES FAMILY NAMES	GIVEN NAMES ABCDEFGHIJ	GIVEN NAMES JKLMNO	GIVEN NAMES PQRSTUWXYZ	MORTGAGORS	BOOK	PAGE	Amount	BRIEF DESCRIPTION, LOCATION, ETC. (Not Warranted)
34091 Jun. 2, 1977	United	Federal S & L Assn.			L. Alfred Vaughn, et al	1400	533	32,000	"Brookforest" Lot 76 altcrest Dr., Sec. 7, Mauldin
34258 Jun. 10, 1977	"	"	"	"	Chas. J. Elliott, et al	1417	630	55,000	Lot 9 Forest Dr., woods
34262 Jun. 14, 1977	"	"	"	"	Bobby Lynn Bell	1430	641	28,000	Lots 2-A & 2 C Old Stone Rd.
35102 Jun. 17, 1977	"	"	"	"	James E. Bringer, et al	1401	411	25,000	Lots 4 & 5, S.C. Hwy. 20 Kinston road
35109 Jun. 17, 1977	"	"	"	"	Charles A. Woodman	1401	717	31,000	Lot 1 Spring Pine Dr., Piedmont Terrace, Mauldin
35445 Jun. 21, 1977	"	"	"	"	Louis N. Stemple, et al	1401	789	35,000	Lot 45 Willow Dr.
35303 Jun. 21, 1977	"	"	"	"	Paul A. Brown	1491	724	5,250	Pl. Lot 9 Starline Rd., Drummond Hgts. Finwick
"	"	"	"	"	" " "	1491	724		Pl. also lot 22 South St., woodside mills village
"	"	"	"	"	" " "	1491	724		Pl. also
35565 Jun. 22, 1977	"	"	"	"	James Frank Bradley, et al	1401	929	7,500	Thone P. Lot = 2.5 acs. Nalcombe Rd., Pl. Inn
35774 Jun. 24, 1977	"	"	"	"	Chester J. Brooks, et al	1402	118	2,7650	Lot 17 Pl. lot 7 weathers Dr., Jun 17th. Sec 15th Bk. 737 pg. 74
35573 Jun. 24, 1977	(formerly Ft. Inn Fed S. & L. Assn.)				Jack M. Clark, et al	1059	87		Release 25 New Home sp. "Altamonte Lake Sp." Sec. 7
36094 Jun. 23, 1977	United	Federal S & L Assn.			Richard A. Gordon	1402	373	52,000	Lot 14 Harbor Lake Dr.,
36291 Jun. 27, 1977	"	"	"	"	Ronald H. Gerberly, et al	1402	624	25,000	3.600 acs. Pl. Sec. 15-4
36191 June 28, 1977	"	"	"	"	Lots - N. Wayne Inc.	Sec. Bk. 1059	466		Pl. Mt. Zion Ln Bk. 1047 pg. 38 Release Lot 2 Spring Ridge Dr. Sec. 15
37 July 1, 1977	"	"	"	"	David R. Henderson, et al	1402	382	16,000	Small Pl. South, section sp. Lot 2 S. Small Dr. also lot

INDIRECT or MORTGAGEE Index to Real Estate Mortgages — Greenville County, S. C.

REG. U. S. PAT. OFFICE *Chas McColl* County Indexes Since 1888 An Identifying Trade Mark

Open at Proper Tab according to First Letter or Letters of Name and refer to Buff Sub-Index sheet for page reference.

COTT FAMILY NAME INDEX No. 75 © 1949
MADE BY THE COTT INDEX COMPANY, COLUMBUS, OHIO
SOLD BY WALKER, EVANS & COGSWELL CO., CHARLESTON, S.C.

(L)

FILE NUMBER DATE OF RECORD	MORTGAGEES FAMILY NAMES	GIVEN NAMES ABCDEFGHIJ	GIVEN NAMES JKLMNO	GIVEN NAMES PQRSTUVWXYZ	MORTGAGORS	BOOK	PAGE	Amount	BRIEF DESCRIPTION, LOCATION, ETC. (Not Warranted)
222 Jul. 1, 1977	United	Federal S & L Assn.			Lane W. Taylor, et al	1402	997	21,000	Near Duille 1.60 ac. Harrison Rd.
579 Jul. 7, 1977	"	"	"	"	Earl E. Halcombe, et al	1403	349	28,000	St. Ann Lot (406) N. Main St.
696 Jul. 8, 1977	"	"	"	"	James D. Sullivan, et al	1403	443	45,800	Georgia Rd. (S.E. Hwy. #143) Kingwood Lot 26 Cor. Kingwood Cr. &
1999 Jul. 19, 1977	"	"	"	"	Helen A. Milby, et al	1414	455	15,000	Lot 19 Duille St., St. Ann
2168 Jul. 20, 1977	"	"	"	"	Albert Mill Cameron	1404	605	48,000	Foresty wood, sec. 4 Lot 181 Royal Oak Rd.
2898 Jul. 27, 1977	"	"	"	"	James E. Bramlett	1405	237	21,500	Westwood, sec. VI, Austin Sp. Lot 684 yellow wood Dr.
2777 July 26, 1977	"	foremanly H. Inn. Fed. S & L Assn.			Albert E. Brinkley, et al	1061	264		29.00 ac. 9th Blk. 1115 pg. 634 Helen. 54 ac + 25 ft. corner
3775 Aug 5, 1977	United	Federal S & L Assn.			Berry L. Nippa	1406	222	26,600	Meyfield Dr. Lot 11.0 Meyfield Rd.
3934 Aug 5, 1977	"	"	"	"	Bruce E. Ballou, et al	1406	338	19,000	Austin Sp. Lot 26 Westwood, Duille
3934 Aug 5, 1977	"	"	"	"	Steven W. Niatt, et al	1406	341	30,950	Duille Path Lane, Mountain Brook Lot 77 Cor. Vinquist Lane &
4642 Aug 14, 1977	"	"	"	"	W. Gary Cooper, et al	1406	759	15,800	Lot 7, Blk. L "Coachwood Forest"
5009 Aug 15, 1977	"	"	"	"	Bruce Maurice Dealittle	1407	52	41,500	Lot 43 E. Georgia Rd. Sec. V
5265 Aug 15, 1977	"	"	"	"	Billy J. Harris, et al	1407	103	43,600	Lot 296 "Fairsetts"
5537 Aug 16, 1977	"	"	"	"	Jimmy E. Ross, et al	1407	222	34,000	2.5 ac. Mc Mada mill Rd. "Eastview Hpts."
5552 Aug 19, 1977	"	"	"	"	Thomas C. Abbott, et al	1407	520	20,400	Lot 16 Eastview Dr.
Aug 19, 1977	"	"	"	"	Billy L. Mahaffey, et al	1407	550	22,400	C. E. King, et al Lot 16 Butler Ave., Prof.

INDIRECT or MORTGAGEE Index to Real Estate Mortgages — Greenville County, S. C.

REG. U. S. PAT. OFFICE *Chas McCott* County Indexes Since 1888
An Identifying Trade Mark


Open at Proper Tab according to First Letter or Letters of Name and refer to Buff Sub-Index sheet for page reference.

COTT FAMILY NAME INDEX No. 75 © 1949
MADE BY THE COTT INDEX COMPANY, COLUMBUS, OHIO
SOLD BY WALKER, EVANS & COGSWELL CO., CHARLESTON, S. C.

FILE NUMBER DATE OF RECORD	MORTGAGEES FAMILY NAMES	GIVEN NAMES ABCDEFGHIJ	GIVEN NAMES JKLMNO	GIVEN NAMES PQRSTUVWXYZ	MORTGAGORS	BOOK	PAGE	Amount	BRIEF DESCRIPTION, LOCATION, ETC. (Not Warranted)
5888 Aug. 23, 1977 6112	United	Federal S & L Assn.			Barry D. Muteri, et al	1407	319	31,500	Greenbrier Dr. Lot = 2.46 acs.
Aug. 24, 1977 6216	"	"	"	"	Melvin E. Smith, et al	1407	996	35,000	"west life" Lot 143 Lakeland Cr., Sec. 3 See plat. See Rem. bk. 1364 pg 58
Aug. 25, 1977 6394	"	"	"	"	Lata & Way. Inc. et al	1408	117		Riverside lot 5 Woodbridge Sec II
Aug. 26, 1977 6423	"	"	"	"	David Miller Lutnan - 1 mechanical serv. inc. et al	1408	164	48,000	Muldin, Austin Dr. 3.5 acs. Lakewood Dr.
Aug. 26, 1977 6477	"	"	"	"	Industrial maintenance	1408	180	310,000	lat anderson city Lots 4 thru 7 Slope, also Woodbridge, Sec. II
Aug. 29, 1977 6872	"	"	"	"	Barry D. Drake, et al	1438	205	30,400	Lot 5 Brimstone Ct., also Lake lot, Sec. 1
Aug. 31, 1977 7311	"	"	"	"	Robert J. Minner, Jr.	1438	551	54,000	Lot 31 Government Dr., Lake lot, Sec. 1
Sep. 2, 1977 7374	"	"	"	"	Frank & Smith, et al	1439	51	24,000	Lot 4 Brimstone
Sep. 2, 1977 7453	"	"	"	"	Frank & Smith, et al	1439	62	10,000	Lot 30 Brimstone, 410' front Phase to "Lakewood Forest"
Sep. 6, 1977 7702	"	"	"	"	Archie N. Messing, Jr., et al	1439	71	20,000	Lot 35 Brimstone Dr., "Lakewood Forest"
Sep. 7, 1977 7794	"	"	"	"	Kath Ferguson, et al	1439	281	11,000	Lot 17 Brimstone Ct., Sec. II "Lakewood Forest"
Sep. 8, 1977 8230	"	"	"	"	Thomas J. Chandler	1439	271	25,000	Lot 8 Brimstone Ct., Knoxwood plat. Sec. II, 17.5 acs.
Sep. 13, 1977 8455	"	"	"	"	Edward L. Sherwood, et al	1439	698	20,000	Lot 9 Brimstone - See Kingsley Ct.
Sep. 14, 1977 8896	"	"	"	"	Wade D. Brown, Jr. et al	1440	76	34,000	Lot 12 = 1.25 acs. Brimstone Dr. State, Memphis
Sep. 14, 1977 9274	"	"	"	"	Donald D. Hulley, et al	1440	221	25,500	Lot 26 Brimstone, Frank & Smith Sec. 3, also plat. Brimstone Forest Rd.
Sep. 22, 1977	"	"	"	"	Cash J. Williams, Jr., et al	1440	643	80,000	Lot 143 Rockmont Dr., Lake Forest

INDIRECT or MORTGAGEE Index to Real Estate Mortgages — Greenville County, S. C.

REG. U. S. PAT. OFFICE *Chas. McCott* County Indexes Since 1888 An Identifying Trade Mark

 Open at Proper Tab according to First Letter or Letters of Name and refer to Buff Sub-Index sheet for page reference.

COTT FAMILY NAME INDEX No. 75 © 1949
MADE BY THE COTT INDEX COMPANY, COLUMBUS, OHIO
SOLD BY WALKER, EVANS & COGSWELL CO., CHARLESTON, S.C.

(M)

FILE NUMBER DATE OF RECORD	MORTGAGEES FAMILY NAMES	GIVEN NAMES ABCDEFGHIJ	GIVEN NAMES JKLMNO	GIVEN NAMES PQRSTUVWXYZ	MORTGAGORS	BOOK	PAGE	Amount	BRIEF DESCRIPTION, LOCATION, ETC. (Not Warranted)
9855 Sep. 27, 1977	United	Federal S & L Assn.			James J. Douglas, <i>Star</i>	1411	246	48,000	Bluff Halt = 3.0 ac. Douglas Cardinal Ct., Fowler fields
9953 Sep. 28, 1977	"	"	"	"	William E. McWhite	1411	371	32,750	Lot 31 Cor. Quail trail +
10308 Sep. 30, 1977	"	"	"	"	Willie J. Cantrell, <i>Star</i>	1411	002	131,550	Lot 115 Yarnsettin Sec. 111 Sulle, also lot N. Main St. also lot, Firmin W. Sulle
"	"	"	"	"	" " " "	1411	002		" Woodliff"
10229 Sep. 30, 1977	"	"	"	"	John E. McKinzie, <i>Star</i>	1411	003	24,750	Lot 21 Woodliff Ct. Woodhedge, Sec. I
10622 Oct. 4, 1977	"	"	"	"	Charlie S. Whitt	1411	917	39,400	Lot 41 Arrowood Ct. Westwood, Sulle, Guston Sp.
10791 Oct. 5, 1977	"	"	"	"	Michael L. Cooley	1412	95	22,800	Lot 14 Westwood Dr., Sec. 1 100 mg. see Pcm. BK. 1319 pg. 658
10624 Oct. 4, 1977	"	"	"	"	Reto N. Wamp, Inc.	Reed BK. 1066	156		Release Rat 41, Woodhedge Sec I
11224 Oct. 10, 1977	"	"	"	"	George H. Sichert	1412	421	14,400	Lot 29 Templewood Dr.
11229 Oct. 10, 1977	"	"	"	"	L. Alfred Vaughan	1412	500	22,500	Lot 52 Kipp ave. Moulton
11226 Oct. 12, 1977	"	"	"	"	B. J. Reese by his lawr. atty. James S. Clark	1412	515	22,000	Lot 7 Sunnyside St. Kennedy Park, Gant Sp.
11077 Oct. 13, 1977	"	"	"	"	James C. Clark, <i>Star</i>	1412	777	12,800	Lot 25 Blossom Dr.
11072 Oct. 13, 1977	"	"	"	"	Planner Jimmy Beasley, <i>Star</i>	1412	783	11,000	Yone Sp. Pl. lot 32 Sundry Lane
11854 Oct. 14, 1977	"	"	"	"	Austin T. Dwinger	1412	940	7,200	Lot 19 Mountain Jan Lot Unity Rd. (Wilson Bridge)
11953 Oct. 14, 1977	"	"	"	"	James Michael Barrett, <i>Star</i>	1412	943	30,000	Cedar, Sville Lot 33 Gallate Ct. "The Lake Hpts. Sec II
11976 Oct. 17, 1977	"	"	"	"	Robert M. Nelson	1413	74	35,000	Rat 93 Lake Forest Dr. Stone

INDIRECT or MORTGAGEE Index to Real Estate Mortgages — Greenville County, S. C.

() REG. U. S. PAT. OFFICE *Chas. McCott* County Indexes Since 1888 An Identifying Trade Mark

 Open at Proper Tab according to First Letter or Letters of Name and refer to Buff Sub-Index sheet for page reference.

COTT FAMILY NAME INDEX No. 75 © 1949
MADE BY THE COTT INDEX COMPANY, COLUMBUS, OHIO
SOLD BY WALKER, EVANS & COGSWELL CO., CHARLESTON, S.C.

FILE NUMBER DATE OF RECORD	MORTGAGEES FAMILY NAMES	GIVEN NAMES ABCDEFGHIJ	GIVEN NAMES JKLMNO	GIVEN NAMES PQRSTUVWXYZ	MORTGAGORS	BOOK	PAGE	Amount	BRIEF DESCRIPTION, LOCATION, ETC. (Not Warranted)
12246 Oct. 19, 1977	United	Federal S & L Assn.			W. Mason Biddle	1413	277	50,000 ⁰⁰	Lat U.S. Hwy. #123
12329 Oct. 20, 1977	"	"	"	"	Claire J. Saizan	1413	357	20,000 ⁰⁰	Pfeasant View Sect Lat 36 Willow Springs Dr.
12444 Oct. 20, 1977	"	"	"	"	Milorad Krstovic	1413	430		Hansford Dr. Property Sec III Additional Security Lat 123
12413 Oct. 20, 1977	"	"	"	"	John E. Michler, Ind.	1413	486		See mtg. on Lem Bl. 1408 pg. 180 Release 26-88 Acres Jonanville Rd.
12780 Oct. 25, 1977	"	"	"	"	Larry L. Owens, etal	1413	800	42,000 ⁰⁰	Lat 33B (Pt. lat 33) acton St.
12903 Oct. 26, 1977	"	"	"	"	John E. Phillips, Jr.	1413	878	32,500 ⁰⁰	tract 1 League Club Rd.
13198 Oct. 28, 1977	"	"	"	"	Tray E. Amburn, etal	1414	109	34,625 ⁰⁰	Lat 18 alpine way
13452 Nov. 1, 1977	"	"	"	"	James L. Whinn, etal	1414	583	39,200 ⁰⁰	Lot 2 Windmill Sec. III
13974 Nov. 3, 1977	"	"	"	"	Kenneth A. White, etal	1414	845	37,500 ⁰⁰	Lat = 2.0000000000000000 Colonial series, Sec. II
14162 Nov. 4, 1977	"	"	"	"	A. C. Myers	1414	912	20,350 ⁰⁰	Lot 4 Carriage Lane Cr. Kingwood
14734 Nov. 10, 1977	"	"	"	"	E. Jerry Jant, etal	1415	471	49,500 ⁰⁰	Lots 42, 43, 144 Kingwood
15060 Nov. 15, 1977	"	"	"	"	Thomas J. Johnson, etal	1415	771	34,350 ⁰⁰	Lot 21 Pt. lot 3 Ashmore & Sledge Call Kingwood, Francis St.
15231 Nov. 19, 1977	"	"	"	"	Dollie J. Jants	1415	923	47,500 ⁰⁰	Lot 2 Club Dr. Abbeville High School
1555- Nov. 13, 1977	"	"	"	"	Annie J. Baker	1416	122	22,375 ⁰⁰	Lot 3 McArthur
15743 Nov. 21, 1977	"	"	"	"	Lee Roy Lunsden, Jr.	1416	211	32,500 ⁰⁰	Lot 47 Dutton Dr., Sec. 2
15703 Nov. 22, 1977	"	"	"	"	Samuel E. Taylor, etal	1416	589	13,500 ⁰⁰	Lot 40 Woodhill Ave

INDIRECT or MORTGAGEE Index to Real Estate Mortgages — Greenville County, S. C.

REG. U. S. PAT. OFFICE *Chas McCott* County Indexes Since 1888
An Identifying Trade Mark

Open at Proper Tab according to First Letter or Letters of Name and refer to Buff Sub-Index sheet for page reference.


COTT FAMILY NAME INDEX No. 75 © 1949
MADE BY THE COTT INDEX COMPANY, COLUMBUS, OHIO
SOLD BY WALKER, EVANS & COGSWELL CO., CHARLESTON, S.C.

(N)

FILE NUMBER DATE OF RECORD	MORTGAGEES FAMILY NAMES	GIVEN NAMES ABCDEFGHIJ	GIVEN NAMES JKLMNO	GIVEN NAMES PQRSTUVWXYZ	MORTGAGORS	BOOK	PAGE	Amount	BRIEF DESCRIPTION, LOCATION, ETC. (Not Warranted)
16813 Nov. 23, 1977	United	Federal S & L Assn.			Philip J. Legnetti, et al	1416	600	42,600	Lainsetti, sec. 4 Lot 192 Latwood ave.
16164 Nov. 23, 1977	"	"	"	"	Edward L. Goodenough Kinarimula, et al	1416	787	17,000	Wembley way, sec. 1, Duille Lot 10 Wembley Lane,
16220 Nov. 25, 1977	"	"	"	"	Satish Kumar B.	1416	845	31,200	Lot 8 Cor. Shadecrest Dr. & Candlewood Ct. Hillsborough Sec. 1, Mauldin
16444 Nov. 28, 1977	"	"	"	"	Johnny W. Jenkins, Jr.	1416	986	29,250	Dr. Blendale, also lot Lot 76 1/2 - lot 77 Fairfield
16443 Nov. 28, 1977	"	"	"	"	Ray W. Hopkins, et al	1416	989	17,500	"Cedar Terrace" Lot 51 Ellen Ave.
16312 Nov. 28, 1977	"	"	"	"	S. J. Lenev	1417	25	11,200	lot. Duille, Justin J. Lot 67 N. Pliny St. League for mtg. see Rem Bk. 1303 pg. 567
16153 Nov. 23, 1977	"	"	"	"	Mi-Co Investments, Inc.	1069	27		Release lot 10 Wembley way Sec I woodhedge
16573 Nov. 29, 1977	"	"	"	"	J. All Shanon	1417	98	32,000	Lot 4 Briarstone Ct., for mtg. see Rem Bk. 1364 pg. 58
16570 Nov. 29, 1977	"	"	"	"	Lots - N. Way, Inc.	1417	182		Release lot 4 woodhedge Sec II Kustic's Est., Mauldin
16747 Nov. 30, 1977	"	"	"	"	George L. Quiggle, et al	1417	234	32,000	Lot 18 Muscadine Dr., Rd.
16245 Nov. 30, 1977	"	"	"	"	Randy C. Willis	1417	310	30,000	8.518 acs. old soil shale forest
17152 Dec. 5, 1977	"	"	"	"	Keith A. Jacobs, et al	1417	711	33,000	Lot 125 Pine brook Hunters acres, Justin J.
17365 Dec. 6, 1977	"	"	"	"	Lloyd E. Johnson	1417	783	8,800	Lot 18 Florence Dr.,
17707 Dec. 9, 1977	"	"	"	"	Wilbur O. Darr, et al	1418	127	45,000	Tract = 5.23 acs. Davis Rd. some Banita Dr. also lots 1 & 2 Shady
18120 Dec. 14, 1977	"	"	"	"	Eugene Crook, et al	1418	551	30,000	2.72 acs. cor. Donaldson Rd. &

INDIRECT or MORTGAGEE Index to Real Estate Mortgages — Greenville County, S. C.

REG. U. S. PAT. OFFICE *Chem-Cott* County Indexes Since 1888 An Identifying Trade Mark

 Open at Proper Tab according to First Letter or Letters of Name and refer to Buff Sub-Index sheet for page reference.

COTT FAMILY NAME INDEX No. 75 © 1949
MADE BY THE COTT INDEX COMPANY, COLUMBUS, OHIO
SOLD BY WALKER, EVANS & COGSWELL CO., CHARLESTON, S.C.

FILE NUMBER DATE OF RECORD	MORTGAGEES FAMILY NAMES	GIVEN NAMES ABCDEFGH	GIVEN NAMES IJKLMNO	GIVEN NAMES PQRSTUVWXYZ	MORTGAGORS	BOOK	PAGE	Amount	BRIEF DESCRIPTION, LOCATION, ETC. (Not Warranted)
18168 Dec. 14, 1977	United	Federal S & L Assn.			Jerry D. Carter, et al	1418	598	.00 55,000	Sugar creek, sec. 1, map 1 Lot 295 middle Brook Rd.
18339 Dec. 16, 1977	"	"	"	"	Etta J. Jacobson	1418	748	.00 6,800	Village, Seville Lot 39, Beattie St. Woodside Mill Mortg. au Rem. bk. 1319 pg. 658
18613 Dec. 19, 1977	"	"	"	"	Lato - W. Way. Inc.	1419	4		Rubens lot 31 Woodhedge Sec I
18525 Dec. 19, 1977	"	"	"	"	Leake & Durrett, Inc.	1418	922	.00 32,400	Woodhedge, sec. 1 Lot 31 Limestone Ct.
18779 Dec. 21, 1977	"	"	"	"	Larry J. Boyer, et al J. M. Pittman, et al	1419	138	.00 41,300	"Belmont, East" Lot 14 S. P. lot 13 Belmont Dr.
18779 Dec. 21, 1977	"	"	"	"	Thomas Clayton	1419	141	.00 13,600	Furman St. Lot Morgan St. East. Ft. Inn
18779 Dec. 21, 1977	"	"	"	"	Dagnell B. Trout	1419	174	.00 25,000	Standing Spring W. Stone St. 13.0 acs. Cer. Log Shoals
18973 Dec. 21, 1977	"	"	"	"	Jack B. Smith, et al	1419	242	.00 35,000	Lot 40 Jar Blvd. "in acres"
18784 Dec. 22, 1977	"	"	"	"	Bobby Durrett, et al J. M. Durrett	1419	333	.00 17,500	Montclair, sec. 11 Lot 15 Montclair Rd.
19579 Dec. 22, 1977	"	"	"	"	S. H. Properties, et al	1419	347	.00 7,750	Lot 2 N. Main St., Seville "Lickwood"
19577 Dec. 22, 1977	"	"	"	"	James Arthur Richard	1419	390	.00 3,250	Lot 5 N. lot 2 Evergreen Cr. "Brentwood" sec. 11 Seville
19247 Dec. 27, 1977	"	"	"	"	James D. White, Jr., et al	1419	521	.00 43,700	Lot 23 Ashley Oaks Dr. "Cockburne Forest" Phase II
19245 Dec. 27, 1977	"	"	"	"	William J. Finell	1419	523	.00 41,200	Lot 38 Coakman Dr. Shannon Terrace
19485 Dec. 29, 1977	"	"	"	"	William A. Vaughn	1419	749	.00 23,200	Shannon Terrace Lot 34 Broadview Cr.
19425 Dec. 29, 1977	"	"	"	"	William A. Vaughn, et al	1419	752	.00 23,200	Shannon Terrace Lot 33 Broadview Cr.
19712 Dec. 30, 1977	"	"	"	"	William S. Cochran, Jr.	1419	761	.00 57,000	Forester, woods, Mountain Lot 11 Stony Creek Dr. Sec 1

INDIRECT or MORTGAGEE Index to Real Estate Mortgages — Greenville County, S. C.

REG. U. S. PAT. OFFICE *Chas McCott* County Indexes Since 1888 An Identifying Trade Mark

☞ Open at Proper Tab according to First Letter or Letters of Name and refer to Buff Sub-Index sheet for page reference.

COTT FAMILY NAME INDEX No. 75 © 1949
MADE BY THE COTT INDEX COMPANY, COLUMBUS, OHIO
SOLD BY WALKER, EVANS & COGSWELL CO., CHARLESTON, S.C.

(0)

FILE NUMBER DATE OF RECORD	MORTGAGEES FAMILY NAMES	GIVEN NAMES ABCDEFGHIJ	GIVEN NAMES JKLMNOPQ	GIVEN NAMES RSTUVWXYZ	MORTGAGORS	BOOK	PAGE	Amount	BRIEF DESCRIPTION, LOCATION, ETC. (Not Warranted)
19675 Dec. 30, 1977	United		Federal S	& L Assn.	<i>etal</i> Boyce Eugene Jarrett	1420	22	25,500	<i>etal</i> Austin J. Walt 9 E. Georgia Rd., "Camelot"
20222 Jan. 5, 1978	"	"	"	"	Sri Pralash, <i>etal</i>	1420	299	45,600	Lot 36 Laurel St. Dr.
20181 Jan. 5, 1978	"	"	"	"	James A. Harper, Jr., <i>etal</i>	1420	328	7,500	<i>etal</i> Austin J. Lot 8 Unnamed St. Duille
20616 Jan. 10, 1978	"	"	"	"	Larry L. Childers, <i>etal</i>	1420	630	37,200	Strip Dr. Lot 7 Bl. B. W. Golden
20674 Jan. 10, 1978	"	"	"	"	Nancy Stewart Watson	1420	659	55,000	Lot 2 Ridgeland ave.
20756 Jan. 11, 1978	"	"	"	"	C. Rudy Jones, <i>etal</i>	1420	772	12,000	Lot, Craig St. St. Ann
20841 Jan. 12, 1978	"	"	"	"	<i>etal</i> John R. Thomas, Jr.	1420	815	30,400	"Belmont Estate" St. Ann Lot 71 Pt. lot 6 Belmont Dr.
21048 Jan. 13, 1978	"	"	"	"	Musufali N. Vora, <i>etal</i>	1420	953	35,200	"Dwenger Place" Sec. II Lot 96 Longstreet Dr.
21075 Jan. 14, 1978	"	"	"	"	<i>etal</i> Orion Michael Chiel, Jr.	1421	1	41,000	Dr. "Knollwood estate" Sec. V Lot 5 Cor. Locke Dr. & Roselman
21083 Jan. 16, 1978	"	"	"	"	John W. Cox, <i>etal</i>	1421	10	26,800	1,307 acs. Janner Rd. (Laurens Rd.)
21350 Jan. 18, 1978	"	"	"	"	<i>part</i> Mauldin Assoc. a Gen.	1421	203	206,000	Parcel A B U.S. Hwy. 276 "Terra Pine Estate" Sec. 1
21416 Jan. 18, 1978	"	"	"	"	W. Derrald Dempsey, <i>etal</i>	1421	221	43,000	Lot 27 Montrose Lane
21477 Jan. 19, 1978	"	"	"	"	R.C. Ayers	1421	302	30,000	<i>etal</i> Austin J. Lot 1 Colonial acres
21522 Jan. 19, 1978	"	"	"	"	James D. Jarrett, Jr.	1421	381	31,000	9.96 acs. Maywood Dr.
21659 Jan. 20, 1978	"	"	"	"	Parker N. Humphreys, <i>etal</i>	1421	462	49,200	Lot 315 Sec. V, "Linsletts"
21661 Jan. 20, 1978	"	"	"	"	Donald Curtis Bailey	1421	516	28,000	3 acs. Nash mill Rd.

INDIRECT or MORTGAGEE Index to Real Estate Mortgages — Greenville County, S. C.

REG. U. S. PAT. OFFICE *Chas McCatt* County Indexes Since 1888 An Identifying Trade Mark

 Open at Proper Tab according to First Letter or Letters of Name and refer to Buff Sub-Index sheet for page reference.

COTT FAMILY NAME INDEX No. 75 © 1949
MADE BY THE COTT INDEX COMPANY, COLUMBUS, OHIO
SOLD BY WALKER, EVANS & COGSWELL CO., CHARLESTON, S.C.

FILE NUMBER DATE OF RECORD	MORTGAGEES FAMILY NAMES	GIVEN NAMES ABCDEFGH	GIVEN NAMES IJKLMNO	GIVEN NAMES PQRSTUWXYZ	MORTGAGORS	BOOK	PAGE	Amount	BRIEF DESCRIPTION, LOCATION, ETC. (Not Warranted)
21661 Jan. 20, 1978	United				William T. Masters, et al	1421	519	17,000	Lot 10 Nash St. Ft. Ann
21461 Jan. 20, 1978	"	"	"	"	Marion Douglas Stegall	1421	522	37,600	9.98 ac. S.C. Hwy. 418 "Heatherdale"
21858 Jan. 23, 1978	"	"	"	"	Ronald V. Rask, et al	1421	581	49,000	Lot 25 Survey Jan 2 "Kingswood"
21729 Jan. 23, 1978	"	"	"	"	Helen Painter, et al	1421	644	23,500	Lot 31 145 Kingswood Cr.
21929 Jan. 24, 1978	"	"	"	"	Jean M. Kennett	1421	604	27,500	Blk. 7 Lot 16 E. Eule St.
22170 Jan. 26, 1978	"	"	"	"	John L. Arwood	1421	888	27,200	Lot 3 white Horse Rd.
22547 Jan. 31, 1978	"	"	"	"	James P. Sowell, et al	1422	166	5,200	Duncan mills sec. 6 Lot 96 Wrigley St.
22589 Jan. 31, 1978	"	"	"	"	Jerry W. Stansell, et al	1422	206	17,300	(Sylvan way) Blk. A. "Lakewood" Lots 4 & 5 Debsyl way
22740 Feb. 1, 1978	"	"	"	"	J. Frank Christian	1422	310	49,800	"Poinsettia" sec. 1 Lot 352 Oglewood Dr.
22998 Feb. 3, 1978	"	"	"	"	Joe S. Tucker, et al	1422	606	21,000	"Doral" sec. 1 Lot 4 Lakewood Dr. "Lakewood"
23283 Feb. 7, 1978	"	"	"	"	Donald R. Emerson, et al	1422	759	24,000	1 acre Bethel Rd. austeri "Quail Ridge"
23367 Feb. 8, 1978	"	"	"	"	Carylyn N. Ridgill	1422	846	30,000	Lot 1 DeWinger Rd.
23781 Feb. 13, 1978	"	"	"	"	J. Odell Shaver	1423	149	42,400	Blendale sec. 11 Mullein Lot 62 Parsons St.
24446 Feb. 20, 1978	"	"	"	"	Jerry Clark, et al	1423	734	23,600	3.10 acres
24505 Feb. 20, 1978	"	"	"	"	Roger C. Porter, et al	1423	775	31,000	3 acres Robertson Rd.
24527 Feb. 23, 1978	"	"	"	"	E. Thomas Coyle, Jr. et al	1423	784	46,500	Brook Forest Lot Cannon Cr. "Pine"

INDIRECT or MORTGAGEE Index to Real Estate Mortgages — Greenville County, S. C.

REG. U. S. PAT. OFFICE *Chas McCatt* County Indexes Since 1888 An Identifying Trade Mark

Open at Proper Tab according to First Letter or Letters of Name and refer to Buff Sub-Index sheet for page reference.

COTT FAMILY NAME INDEX No. 75 © 1949
MADE BY THE COTT INDEX COMPANY, COLUMBUS, OHIO
SOLD BY WALKER, EVANS & COGSWELL CO., CHARLESTON, S.C.

1
(P)

FILE NUMBER DATE OF RECORD	MORTGAGEES FAMILY NAMES	GIVEN NAMES ABCDEFGHIJ	GIVEN NAMES JKLMNO	GIVEN NAMES PQRSTUVWXYZ	MORTGAGORS	BOOK	PAGE	Amount	BRIEF DESCRIPTION, LOCATION, ETC. (Not Warranted)
24561 Feb. 21, 1978	United				B. J. Renee	Re-Record 1423	938	12,000	Correct. mtg. For orig. see R&M Bk. 1412 Pg. 505. Lot 7 Sunrise St. Mauldin
"	"	"	"	"	" "	Re-Record 1423	938		
24901 Feb. 23, 1978	"	"	"	"	Daniel J. Thomason et al	1424	73	44,000	Village "St. Ann. Fairview 3rd Lots 213 Ann Cr. "Ann Austin 3rd
25752 Mar. 3, 1978	"	"	"	"	Robert L. Griswold	1424	885	4,800	Lot 6 Fourth ave. "Green Forest" Sec. C
25829 Mar. 6, 1978	"	"	"	"	Kenneth D. Jensen et al	1424	994	16,500	Lot 62 Pinnacle Dr. "Camelot"
25832 Mar. 6, 1978	"	"	"	"	Richard A. Harris et al	1425	1	50,000	Lot 41 Lancelot Dr. Forest Hgts.
25977 Mar. 6, 1978	"	"	"	"	David E. Mullinax	1425	59	45,200	Lot 6 Holly Rd. Edwards & Montclair Rd. Sec IV
26066 Mar. 7, 1978	"	"	"	"	Adolph W. Mason Dixie, Inc.	1425	152	29,250	Lot 121 Cor. Manchester Dr. Jamae
26208 Mar. 7, 1978	"	"	"	"	Allied Enterprises of Dixie, Inc.	1425	221	27,500	Lot 9 Rison Rd. "Palmetto Hollingswood Section I
26344 Mar. 9, 1978	"	"	"	"	R. B. Londers et al Dixie, Inc.	1425	362	56,000	Lot #3 Greybridge Drive
26495 Mar. 10, 1978	"	"	"	"	Allied Enterprises of	1425	641	10,000	Lot 17 S. Washington ave. "Lindale" map 2
26696 Mar. 13, 1978	"	"	"	"	John F. Cross, et al	1425	711	31,900	Lot 24 Fairview Cr.
26738 Mar. 13, 1978	"	"	"	"	Johnny W. Knight, et al	Re-Record 1425	765	55,000	Correct. mtg. For orig. see R&M Bk. 1386 Pg. 538, 7.3 acs. Harrison Ridge Rd.
"	"	"	"	"	" " " "	Re-Record 1425	765		
27184 Mar. 16, 1978	"	"	"	"	Horace N. Osborne et al	1426	146	48,000	1.13 acs. U.S. Hwy. 276 St. Ann
27211 Mar. 17, 1978	"	"	"	"	Thomas Henry Taylor	1426	289	16,000	Lot Craig St. also 3 lots

INDIRECT or MORTGAGEE Index to Real Estate Mortgages — Greenville County, S. C.

REG. U. S. PAT. OFFICE *Chas McCott* County Indexes Since 1888
An Identifying Trade Mark


Open at Proper Tab according to First Letter or Letters of Name and refer to Buff Sub-Index sheet for page reference.

COTT FAMILY NAME INDEX No. 75 © 1949
MADE BY THE COTT INDEX COMPANY, COLUMBUS, OHIO
SOLD BY WALKER, EVANS & COGSWELL CO., CHARLESTON, S.C.

FILE NUMBER DATE OF RECORD	MORTGAGEES FAMILY NAMES	GIVEN NAMES ABCDEFGHIJ	GIVEN NAMES JKLMNO	GIVEN NAMES PQRSTUVWXYZ	MORTGAGORS	BOOK	PAGE	Amount	BRIEF DESCRIPTION, LOCATION, ETC. (Not Warranted)
27491 MAY 20 1978	United	Federal S & L Assn.			Jimmy C. Leake	1426	428	18,800	"Cayall Hgts." Lots 415 Jarvis Rd. sec. 7
27998 MAY 23 1978	"	"	"	"	Duane J. Lonley, et al	1426	813	48,200	Lot 94 Forester woods 7th cymn.
28610 MAY 24 1978	"	"	"	"	Clm J. Matthews	1426	840	12,750	Lot 1 Ballanville Rd. Fine
28011 MAY 24 1978	"	"	"	"	Guy M. Cipriano, et al	1426	843	26,000	"Westwood" sec. III Lot 210 aspenwood Dr.
28036 MAY 24 1978	"	"	"	"	Douglas E. Lenard, Jr., et al	1426	868	37,000	"Woodhedge" sec. 1 Lot 41 arrowood Ct.
28145 MAY 24 1978	"	"	"	"	Victor Morrison Babb	1426	946	26,400	Fl. Dm Lot, N. Weston H. Ext.
28625 MAY 30 1978	"	"	"	"	John E. Nayman, et al	1427	442	18,500	"W. Georgia Hgts." Lot 19 Minnie Dr.
29322 APR 5 1978	"	"	"	"	Leake & Barrett, Inc., et al	1428	25	34,400	"Woodhedge" sec. 1 Lot 37 Bluestone Ct.
29322 APR 5 1978	"	"	"	"	Leake & Barrett, Inc.	1428	23	36,650	"Woodhedge" sec. 1 Lot 36 Bluestone Ct.
29323 APR 5 1978	"	"	"	"	Lato H-Way, Inc.	1428	114		See mtg. see Rem Bk. 1319 pg. 658 Release lot 36 Woodhedge sec. 1
29323 APR 5 1978	"	"	"	"	Lato - H-Way, Inc.	1428	115		See mtg. see Rem Bk. 1319 pg. 658 Release lot 37 Woodhedge sec. 1
29412 APR 5 1978	"	"	"	"	Daynelle B. Trout	1428	125		See mtg. see Rem Bk. 1419 pg. 144 Release lot Log Shoals Road
29825 APR 10 1978	"	"	"	"	Jerry M. Earl, et al	1428	367	26,000	Daklawm H. 1 acre Old Hundred Rd.
29940 APR 10 1978	"	"	"	"	Lato - H-Way, Inc., et al	1428	489		See mtg. see Rem Bk. 1319 pg. 658 Release lot 42 Woodhedge sec. 1
30244 APR 13 1978	"	"	"	"	John Steven Smith	1428	751	30,300	Try hall Ct. "Woodhedge" sec. B Lot 2591 H. lot 258
30959 APR 19 1978	"	"	"	"	Bar J. Absher, et al	1429	339	33,000	1.22 ac. Wagonwheel Dr.

INDIRECT or MORTGAGEE Index to Real Estate Mortgages — Greenville County, S. C.

REG. U. S. PAT. OFFICE *Chas McCott* County Indexes Since 1888 An Identifying Trade Mark

 Open at Proper Tab according to First Letter or Letters of Name and refer to Buff Sub-Index sheet for page reference.

COTT FAMILY NAME INDEX No. 75 © 1949
MADE BY THE COTT INDEX COMPANY, COLUMBUS, OHIO
SOLD BY WALKER, EVANS & COGSWELL CO., CHARLESTON, S.C.

1
(9)

FILE NUMBER DATE OF RECORD	MORTGAGEES FAMILY NAMES	GIVEN NAMES ABCDEFGHIJ	GIVEN NAMES KLMNO	GIVEN NAMES PQRSTUVWXYZ	MORTGAGORS	BOOK	PAGE	Amount	BRIEF DESCRIPTION, LOCATION, ETC. (Not Warranted)
31088 Apr. 20, 1978	United	Federal S	& L Assn.		Robert C. Green, et al	1429	460	.00 22,500	Mauldin, Austin St. Lot 2 Lakewood Dr.
31096 Apr. 20, 1978	"	"	"		Joseph Larry Williams	1429	485	.00 26,500	2 acres "Fence Creek"
31270 Apr. 21, 1978	"	"	"		Tony R. Barrett, et al	1429	630	.00 40,850	Lot 35 Standing Spruce St. "Prop. J. J. Mahaffey Est."
31505 Apr. 24, 1978	"	"	"		James Milton Mahaffey	1429	747	.00 9,500	1 acre E. Butler Ave.
31498 Apr. 24, 1978	"	"	"		Michael J. Sloan	1429	804	.00 4,800	Sigilla, Austin St. Lot 59 (Lot 22 A. St.)
31577 Apr. 25, 1978	"	"	"		E. W. Rouse, et al	1429	857	.00 32,500	Doner Mill Rd. Belmont Est. Lots 314 Quillen Ave.
32206 Apr. 28, 1978	"	"	"		J. Harold Hawkins, et al	1430	417	.00 35,400	"Pine Forest" Lot 231 Pine Hill Rd.
32087 Apr. 28, 1978	"	"	"		Ed. Stewart Pedder	1430	448	.00 16,800	Farmview St. 7.2 ac. Kelly Ferry Rd.
32565 May 2, 1978	"	"	"		Lots - N - Way, Inc.	1430	735	.00	Subj 30 mtg all Alb. Ch. 1364 pg 58 Release Lots 19 thru 24 Woodhulge
32608 May 3, 1978	"	"	"		Paul Marcinek, et al	1430	948	.00 48,000	Sy. K. Parmitter - Sville Lots 268 + 269 (S. Almond Dr.)
32607 May 3, 1978	"	"	"		Lucre C. Cadorniga, et al	1430	951	.00 43,900	Sy. K. Sville Lot 288 Rainwood Dr. Parmitter
33380 May 9, 1978	"	"	"		Elsie Wilma Hensley	1431	531	.00 20,800	Harry St. Sville Lot 19 Cor. Higgin Ave. +
33525 May 10, 1978	"	"	"		James E. Bagwell, et al	1431	662	.00 46,600	Lot 2 Coral Rd. (S.C. Hwy. 81)
33706 May 12, 1978	"	"	"		William Capt. Church, et al	1431	794	.00 225,000	7.96 ac. Old Anderson Rd.
33825 May 12, 1978	"	"	"		Jesse Michael Reid	1431	863	.00 47,700	1.37 ac.
33803 May 12, 1978	"	"	"		Larry K. Lindley, et al	1431	916	.00 42,750	"Martindale" Lot 14 Douglas Dr.

INDIRECT or MORTGAGEE Index to Real Estate Mortgages — Greenville County, S. C.

REG. U. S. PAT. OFFICE *Chas McCott* County Indexes Since 1888 An Identifying Trade Mark

Open at Proper Tab according to First Letter or Letters of Name and refer to Buff Sub-Index sheet for page reference.

COTT FAMILY NAME INDEX No. 75 © 1949
MADE BY THE COTT INDEX COMPANY, COLUMBUS, OHIO
SOLD BY WALKER, EVANS & COGSWELL CO., CHARLESTON, S.C.

FILE NUMBER	MORTGAGEES FAMILY NAMES	GIVEN NAMES ABCDEFGHIJ	GIVEN NAMES JKLMNO	GIVEN NAMES PQRSTUVWXYZ	MORTGAGORS	BOOK	PAGE	Amount	BRIEF DESCRIPTION, LOCATION, ETC. (Not Warranted)
34149 May 16, 1978	United				Howard Q. Mace, et al	1432	91	12,500	"Cedar Forge" mauldin Lot 56 Linchurst Dr.
34504 May 18, 1978	"				Richard C. Powell	1432	479	39,000	fully see Plantation, section 4 Lot 26 Honey Horn Dr.
34680 May 22, 1978	"				William P. Patton	1432	836	20,000	Smille, section 4 Lot 71 Westwood, Sec. VI
34836 May 23, 1978	"				Richard J. Lambert, Jr.	1432	941	27,900	Fairview Dr. Lot N. Water St. Ft. Sum
35258 May 24, 1978	"				Ethel A. Evans	1433	18	7,250	Lot, Smille Mrs. C. Way
35536 May 29, 1978	formerly Fountain Inn Fed. S. & L. Assn.				John F. Daniel, et al	1433	437	7,200	Lot 10 Cedar Falls Rd. Bk 1115 pg 634
35437 May 29, 1978	"				Albert E. Winslow, et al	1079	986		Release 579 Acres, For Mtg. See REM
36255 Jun. 1, 1978	United				Richard C. Powell, et al	1434	171	51,950	for orig. see Bk 1432 Pg. 17. Lot 26 Honey Horn Dr.
"	"				"	1434	171		fully see Plantation, section 4
36609 Jun. 6, 1978	"				Charles P. Williamson, Jr.	1434	367	28,000	abstain Dr. 0.989 ac. Springdale Dr.
36566 Jun. 6, 1978	"				N. A. Shackleton, et al	1434	409	110,000	3 acres May 276 Fairview Dr. Coached Gate. Phase 2
36681 Jun. 7, 1978	"				Steven M. Epstein, et al	1434	452	51,950	Lot 45 x 100 ft. x 100 ft. x 100 ft.
36593 June 6, 1978	"				Pats. N. Wayo, Inc.	1080	589		For Mtg. see REM Bk 1319 Pg. 658 Release Lot 12 "Woodhedge" Sec. II
37255 Jun. 15, 1978	"				Thomas J. Wiant, et al	1434	131	40,000	"Fairway acres" Lot 9 Ocean Dr.
37371 Jun. 15, 1978	"				Jack B. Smith, et al	1434	942	27,500	"Fairway acres" Lot 40 Oak Bluff.
37467 Jun. 17, 1978	"				Douglas L. Shackleton, Jr.	1435	190	35,000	2 acres Hopper Rd.

INDIRECT or MORTGAGEE Index to Real Estate Mortgages — Greenville County, S. C.

REG. U. S. PAT. OFFICE *Chas. McCott* County Indexes Since 1888 An Identifying Trade Mark

☞ Open at Proper Tab according to First Letter or Letters of Name and refer to Buff Sub-Index sheet for page reference.


COTT FAMILY NAME INDEX No. 75 © 1949
MADE BY THE COTT INDEX COMPANY, COLUMBUS, OHIO
SOLD BY WALKER, EVANS & COGSWELL CO., CHARLESTON, S.C.

(R)

FILE NUMBER	MORTGAGEES	GIVEN NAMES	GIVEN NAMES	GIVEN NAMES	MORTGAGORS	BOOK	PAGE	Amount	BRIEF DESCRIPTION, LOCATION, ETC.
DATE OF RECORD	FAMILY NAMES	ABCDEFGH	IJKLMNO	PQRSTUVWXYZ					(Not Warranted)
37999 Jun. 19, 1978	United	Federal S	& L Assn.		Lary Thomas Grant <i>Chapt. Church by an. War</i>	1435	623	.00 54,900	"Kingsgate" Lot 21 Sumner Cr. Sec. TT
38317 Jun. 21, 1978	"	"	"		New Pleasant Home	1435	601	.00 6,250	Dalland 3P. 1.89 acs. also 1.89 acs.
38327 Jun. 21, 1978	"	"	"		D. Carroll Leake, et al	1435	865	.00 36,000	Suille Tratt. S.C. Hwy. 14-417
38534 Jun. 22, 1978	"	"	"		Leake & Garrett, Inc.	1435	931	.00 35,100	Lot 48 "woodhedge", sec 1
38520 Jun. 22, 1978	"	"	"		Lata - n - Way, Inc.	Deed Bk. 1081	760		In mtg see REM Bk. 1319 pg. 658 Release lot 48 woodhedge Sec I
245 Jul. 5, 1978	"	"	"		James D. Mc Guire, et al	1437	202	.00 40,000	"Painsetta" sec. II Suille Lot 205 S. Almond Dr.
238 Jul. 5, 1978	"	"	"		Steven J. Lefeme, et al	1437	222	.00 55,000	austin 3P. 10.30 acs. Jonesville Rd.
1132 Jul. 12, 1978	"	"	"		Jack L. Frasher, Jr.	1437	923	.00 36,000	Lot Penn St. less St.
1904 Jul. 19, 1978	"	"	"		Jack E. Powers, et al	1438	577	.30 56,500	Dr. "Painsetta" sec. II Suille Lot 290 S. Almond & Rainwood
2023 Jul. 19, 1978	"	"	"		James A. Griffith	1438	694	.00 36,500	"Wembley Way" Suille Lot 64 Wembley Dr.
2167 Jul. 20, 1978	"	"	"		James D. Bradley, et al	1438	827	.30 33,600	austin 3P. 3.06 acs. Pallard Rd.
2188 July 21, 1978	"	"	"		James William Harrell	1438	860	.00 35,000	(Dreunpond Rd.) 9.6 Acre Babbtown Rd.
2013 July 19, 1978	"	"	"		Tri-Co. Investments, Inc.	Deed Book 1083	482		For Mtg see REM Bk. 1303 Pg. 567 Release Lot 64 Wembley Way Suille
2724 July 26, 1978	"	"	"		William F. Finnell, et al	1439	346	.00 45,300	Coachwood Forest "Phase I" Lot 32 Coachman Dr.
2302 July 26, 1978	"	"	"		Charles L. Bell, et al	1439	386	.00 20,000	St. Ann "Belmont Esti." Lots 5 & pt. lot 6 Belmont Dr.
3248 Jul. 31, 1978	"	"	"		Robert E. Braughts, et al	1439	715	.00 36,500	McC. Esti. Lot 48 Hwy Dr. "Theobruce"

INDIRECT or MORTGAGEE Index to Real Estate Mortgages — Greenville County, S. C.

REG. U. S. PAT. OFFICE *Chas. McCott* County Indexes Since 1888 An Identifying Trade Mark

 Open at Proper Tab according to First Letter or Letters of Name and refer to Buff Sub-Index sheet for page reference.

COTT FAMILY NAME INDEX No. 75 © 1949
MADE BY THE COTT INDEX COMPANY, COLUMBUS, OHIO
SOLD BY WALKER, EVANS & COGSWELL CO., CHARLESTON, S.C.

FILE NUMBER DATE OF RECORD	MORTGAGEES FAMILY NAMES	GIVEN NAMES ABCDEFGHIJ	GIVEN NAMES JKLMNO	GIVEN NAMES PQRSTUVWXYZ	MORTGAGORS	BOOK	PAGE	Amount	BRIEF DESCRIPTION, LOCATION, ETC. (Not Warranted)
3653 Aug. 2, 1978	United	Federal S & L Assn.			<i>et al</i> Timothy Andrew Brett	1440	183	27,200	00 "Mackley, Service" Sec. 2, Mauldin Lot 37 Rosewood Ct.
5830 Aug. 22, 1978	"	"	"	"	James A. Griffith	1441	985	37,200	00 "Wendbury Way" Sville Lot 58 Wendbury Way.
5799 Aug. 22, 1978	"	"	"	"	Tri-Co. Investments, Inc.	1085	890		For Mtg. see REM BK. 1303 Pg. 567 Release Lot 58 Wendbury Way Sville
6348 Aug. 28, 1978	"	"	"	"	Roger L. Bragler, <i>et al</i>	1442	431	45,600	00 "White Alley" Lot 5 White Dr.
6772 Aug. 30, 1978	"	"	"	"	Harold W. Roberts, <i>et al</i>	1442	744	18,000	00 "Bishop, 1/2 Acs." Lot 89 Bishop Dr.
7371 Sep. 5, 1978	"	"	"	"	Whitt Austin Jones, <i>et al</i>	1443	245	15,738	12 Lot 3 Riley Rd.
7531 Sep. 6, 1978	"	"	"	"	L. Alfred Vaughn	1443	389	39,500	00 "Wendbury Way" Sville Lot 95 Wendbury Lane
7539 Sep. 6, 1978	"	"	"	"	Tri-Co Investments, Inc.	1086	825		For Mtg. see REM BK. 1303 Pg. 567 Release Lot 95 Wendbury Way Sville
8134 Sep. 12, 1978	"	"	"	"	J. Weldon Cook, <i>et al</i>	1444	1	14,000	00 Fairview Dr. .96 acs. McCall Rd.
8832 Sep. 18, 1978	"	"	"	"	Rolger Dale Dodfrey	1444	519	25,600	00 "Brookwood Forest" Sec. 1 Lot 29 Bond St.
8858 Sep. 19, 1978	"	"	"	"	New Lilgrum Bldg. Co.	1444	708	24,400	00 acs. Fairview Dr. 2 acs. Clear Spring Rd. also 1
9392 Sep. 22, 1978	"	"	"	"	Michael L. Cooley, <i>et al</i>	1445	64	43,700	00 Sec. 1 "Landerham" Lot 41 Cantrale Lane
9509 Sep. 25, 1978	"	"	"	"	Wingard Berry, <i>et al</i>	1445	174	21,000	00 Fairview Dr. Lot, Andrews Rd.
9775 Sep. 26, 1978	"	"	"	"	David Lee Dodmin, <i>et al</i>	1445	351	24,200	00 Terrace" Sec. 1 Lot 6 Lademir Dr. "Lademir
9775 Sep. 26, 1978	"	"	"	"	Roger Dale Manley, <i>et al</i>	1445	359	29,000	00 Fairview Lot 7 Cherry Lane Dr.
9775 Sep. 26, 1978	"	"	"	"	Alton Michael Lellis	1445	363	25,500	00 1.19 acs. also Casement

INDIRECT or MORTGAGEE Index to Real Estate Mortgages - Greenville County, S. C.

Open at Proper Tab according to First Letter or Letters of Name and refer to Buff Sub-Index sheet for page reference.

KEYS PRINTING CO.

FILE NUMBER DATE OF RECORD	MORTGAGEES FAMILY NAMES	GIVEN NAMES ABCDEFGH	GIVEN NAMES IJKLMNO	GIVEN NAMES PQRSTUVWXYZ	MORTGAGORS	BOOK PAGE	AMOUNT	BRIEF DESCRIPTION, LOCATION, ETC. (NOT WARRANTED)
9286 Sept. 21, 1978 11132	United	Federal S.	&	L. Assn.	Lots - N. Ways, Inc	Deed Book 1088 368		For Mtg. see REM BK. 1364 Pg. 58 Release - Lot 6 "Woodhedge" Sec II
Oct. 6, 1978 11518	"	"	"	"	Lots - N. Ways, Inc	1446 601	.00	For mtg. see REM BK. 1364 Pg. 58 Release lots 25126 Woodhedge sec II less Pt.
Oct. 11, 1978 11584	"	"	"	"	Kenneth R. Patterson	1446 878	42,000	9.36 ac. McKinney Rd. "Jar alls"
Oct. 12, 1978 11956	"	"	"	"	Ellen N. State, et al	1446 949	38,000	Lot 28 Hogan Dr. "Westwood" Sec. I Sville
Oct. 16, 1978 11971	"	"	"	"	Darryl W. Preston, et al	1447 319	28,400	Lot 405 Tebbledwood Dr.
Oct. 16, 1978 13304	"	"	"	"	Erud C. Frick, et al	1447 331	62,400	Lot 3 Meadowood Lane
Oct. 30, 1978 13747	"	"	"	"	Glorge J. Kupp, et al	1448 648	45,000	Tract 1 = 7.115 ac. mtg. see Rem BK. 1425 pg 711
Nov. 1, 1978 14375	"	"	"	"	John F. Brown, et al	1449 57	.00	Subordination of mortgage - for
Nov. 7, 1978 14400	"	"	"	"	James J. Richardson	1449 516	68,000	Lot 298 "Lainsetta" sec. 5"
Nov. 8, 1978 14299	"	"	"	"	Charles R. Dyer, et al	1449 566	54,150	Lot 130 "Lini Brook Forest"
Nov. 7, 1978 14580	"	"	"	"	John Burrey, D.M.D., P.C.	Deed Bk. 1091 401	.00	for Mtg. see REM BK. 1333 - pg 30. Release Lot 4 Dineno St. Fairview Dr., Ft. In
Nov. 9, 1978 14580	"	"	"	"	Miriam C. Garrett	1449 715	18,400	ave. Lot 24 Cor. Reenes Dr. & Hwy "Island Vista"
Nov. 9, 1978 14663	"	"	"	"	Bruce C. Young, et al	1449 719	10,500	Lot 26 Alice ave. "Wimberly Way"
Nov. 9, 1978 14677	"	"	"	"	James A. Griffith	1449 810	38,800	Lot 59 Wimberly Dr.
Nov. 9, 1978 14873	"	"	"	"	Tri-Lo Investments, Inc (Rudy A. Day)	1449 818	.00	For mtg. see Rem BK. 1303 pg. 567 Release lot 59 Wimberly Way
Nov. 13, 1978	"	"	"	"	Lady Allen Day	1449 993	15,000	lots 112113 Hill St. Hunter ave. Lot 111 Boyd ave. austin & also

1
() **INDIRECT or MORTGAGEE Index to Real Estate Mortgages - Greenville County, S. C.**

Open at Proper Tab according to First Letter or Letters of Name and refer to Buff Sub-Index sheet for page reference.

KEYS PRINTING CO.

FILE NUMBER DATE OF RECORD	MORTGAGEES FAMILY NAMES	GIVEN NAMES ABCDEFGHIJ	GIVEN NAMES JKLMNO	GIVEN NAMES PQRSTUVWXYZ	MORTGAGORS	BOOK	PAGE	AMOUNT	BRIEF DESCRIPTION, LOCATION, ETC. (NOT WARRANTED)
15029 Nov. 14, 1978	United	Federal S	& L Assn.		Keith W. Nourhina etal	1450	252	.00 12,000	Duille Lot 2 8 ft. lots 113 Cox St. St. Ann
15255 Nov. 15, 1978	"	"	"		John S. Thompson, Jr. etal	1450	390	.00 28,500	Lot 20 Woodvale ave.
15337 Nov. 16, 1978	"	"	"		Lets - N-Way, Du.	1450	527		Release lots 15, 16, 17 & 18 & 27 Woodbury Du II - for mtg. see Rem Book 1364 pg. 58
15648 Nov. 20, 1978	"	"	"		Saland Lupu etal	1450	686	.00 22,000	4.00 ac. Holly Dr. Sec. E "Poinsettia"
16607 Nov. 29, 1978	"	"	"		N. Michael Spirey etal	1451	557	.00 62,500	Lot 263 S. Almond Dr.
16857 Dec. 1, 1978	"	"	"		James P. Campbell etal	1451	816	.00 23,750	St. Ann Lot B Cannon ave.
17600 Dec. 8, 1978	"	"	"		Wallace R. Cox, etal	1452	446	.00 26,500	Unit 1 Canterbury Hills Lot 19 Camellia Rd. For mtg. see Rem Bk. 951 pg. 11
18134 Dec. 14, 1978	(Formerly Ft. Inn Fed. S + L Assn.)				N. E. Lewin etal	1452	945	.00	Release .65 ac. S.C. Hwy. 417 Dell with Sec. II
18349 Dec. 18, 1978	United	Federal S	& L Assn.		James W. Chapman etal	1453	139	.00 35,900	Lot 257 Ellcomere Dr.
18647 Dec. 20, 1978	"	"	"		James Leon Adams etal	1453	444	.00 35,000	Butler St. 10 ac. Batesville Rd.
18848 Dec. 21, 1978	"	"	"		L. Alfred Vaughn etal	1453	670	.00 30,000	Wendover way Lot 92 Wendover Dr.
19037 Dec. 27, 1978	"	"	"		Joe D. Finley, etal	1456	945	.00 16,500	Lot 2 Coleman ave. St. Ann For mtg. see Rem Bk. 1303 pg. 567
18861 Dec. 21, 1978	"	"	"		Tri-Co. Investment Inc. By Deacons	1094	191	.00	Release Lot 92 Wendover way
19227 Dec. 28, 1978	"	"	"		Reddy Fork Bapt. Ch. By Deacons	1454	16	.00 190,000	5 tracts
19572 Jan. 2, 1979	"	"	"		Unity Bapt. Church	1454	732	.00 125,000	Japanell Rd. also .34 ac. Neely Ferry Rd. 3 + 7/100 ac. Fanning Sp. also 2.75 ac.

INDIRECT or MORTGAGEE Index to Real Estate Mortgages -- Greenville County, S. C.

➡ Open at Proper Tab according to First Letter or Letters of Name and refer to Buff Sub-Index sheet for page reference.

KEYS PRINTING CO.

(T)

FILE NUMBER DATE OF RECORD	MORTGAGEES FAMILY NAMES	GIVEN NAMES ABCDEFGHIJ	GIVEN NAMES JKLMNO	GIVEN NAMES PQRSTUVWXYZ	MORTGAGORS	BOOK	PAGE	AMOUNT	BRIEF DESCRIPTION, LOCATION, ETC. (NOT WARRANTED)
20211 Jan. 8, 1979 21333	United	Federal S	& L Assn.		^{et al} J. Randall Bentley	1454	703	36,000.00	Dr. "Shellstone Pl" 3.85 acs. - lot 5 Shellstone
Jan. 18, 1979 22067	"	"	"	"	Leroy A. Smith	1455	556	35,150.00	.87 acs.
Jan. 26, 1979 22461	"	"	"	"	^{et al} Charles E. Moud	1456	111	39,450.00	Lane, Hillsborough, Sec. I Mauldin Lot 94 cor. Old Mill Rd. & Liberty
Jan. 31, 1979 23084	"	"	"	"	^{et al} Cash F. Williams Jr	1456	497		For Mtg. See R.E.M. pt. 1410 pg. 6430 Release lot 143 Lake Forest, Sec. III (State Land Co.)
Feb. 8, 1979 23761	"	"	"	"	allan D. Gatt, ^{et al}	1457	78	25,000.00	Lots 3, 4, & 5 Estar Rd.
Feb. 15, 1979 24098	"	"	"	"	Edward Bryan Gull	1457	698	20,000.00	Fairview Sp. Ft. Ann 18 acs. Jones mill Rd.
Feb. 21, 1979 24234	"	"	"	"	Windsor Group, Inc. ^{et al}	1457	944	250,000.00	Windsor Oak 112 21.8 acs. + 7.4 acs. Strange Rd.
Feb. 22, 1979 24179	"	"	"	"	Wendell M. Armstrong ^{et al}	1458	48	28,000.00	Ft Ann Lot 49 Hall St. Ann Village
Feb. 22, 1979 24723	"	"	"	"	Charles D. Ferguson ^{et al}	1458	79	8,521.19	"Channelly Npts." Lot 28 Douse Dr.
Feb. 27, 1979 24725	"	"	"	"	Charles W. Bankhead ^{et al}	1458	403	41,000.00	Mauldin Lot 32 Glendale II
Feb. 27, 1979 25097	"	"	"	"	Charles W. Bankhead	1458	407		For Mtg. See R.E.M. pt. 1458 pg. 403 Mtg. assign. S.C. State Housing Authority Marshall Est.
Mar. 2, 1979 25230	"	"	"	"	Charles E. Hunt, ^{et al}	1458	713	12,800.00	Lot 4 Central ave. auster Sp.
Mar. 5, 1979 25713	"	"	"	"	Jerry Louis Collett ^{et al}	1458	930	11,500.00	Lot 2 New cut St. S'ville
Mar. 8, 1979 25887	"	"	"	"	Marion R. Brumlee ^{et al}	1459	289	33,726.71	Trembly Way, Sec. I Lot 4 Trembly Lane
Mar. 9, 1979 25891	"	"	"	"	Samella N. Norman	1459	415	43,598.44	"Kowderhead" Sec. I Lot 41 Conliffe Lane
Mar. 9, 1979	"	"	"	"	Gerald R. Blair	1459	433	30,000.00	Knollwood Ct. also lot 2 lot 1 Knollwood Ct.

INDIRECT or MORTGAGEE Index to Real Estate Mortgages - Greenville County, S. C.

Open at Proper Tab according to First Letter or Letters of Name and refer to Buff Sub-Index sheet for page reference.

KEYS PRINTING CO.

FILE NUMBER DATE OF RECORD	MORTGAGEES FAMILY NAMES	GIVEN NAMES ABCDEFGHIJ	GIVEN NAMES JKLMNO	GIVEN NAMES PQRSTUVWXYZ	MORTGAGORS	BOOK	PAGE	AMOUNT	BRIEF DESCRIPTION, LOCATION, ETC. (NOT WARRANTED)
26154 MAY 13, 1979	United	Federal S	& L Assn.		<i>etal</i> Michael L. Cooley	1459	629	37,050	<i>etal</i> Beuca Forest Lot 154 Rucewood Cr. For Mtg. see REM Bd. 1364 pg. 58
26130 Apr 13, 1979	"	"	"	"	Lats - N-Way, Inc.	1459	682		Release lot 14 Woodhedge, Sec II Sp. For Mtg. see REM Bd. 1459 Pg. 944
26245 Mar. 14, 1979	"	"	"	"	Windsor Group, Inc.	1098	411		Release .10 ac. Strange Rd. Chisholm Springs
27387 MAY 23, 1979	"	"	"	"	Winston J. Woodward	1460	648	110,000	2.05 ac. Frontage rd.
27883 MAY 28, 1979	"	"	"	"	<i>etal</i> Russell P. Thompson	1461	90	15,500	ashmore Rd. Mauldin Lot 25 Cor. Woodland Dr. 1
28043 MAY 30, 1979	"	"	"	"	Robert M. Oriail, <i>etal</i>	1461	259	45,000	Neely Park, Sec. 2 Lot 24 Forest Lane
28056 MAY 30, 1979	"	"	"	"	Jeffrey N. Anders <i>etal</i>	1461	292	43,225	Trille, Austin Sp. Lots 30 & 31 Forest Park
28117 MAY 30, 1979	"	"	"	"	Floyd Joseph Morton	1461	350	23,200	Woodvale Ave. Stonewood Lot 51 Cor. Broadlawn Dr. 4
28169 MAY 30, 1979	"	"	"	"	Kellan A. McKinley <i>etal</i>	1461	477	27,000	1 acre Shady Brook Lane St. Ann
28320 Apr. 2, 1979	"	"	"	"	Michael S. Binkley <i>etal</i>	1461	694	23,750	Lot 3 weather Cr. Palmetto Terrace
28678 Apr. 4, 1979	"	"	"	"	Johnny D. Blakely <i>etal</i>	1461	927	27,434	Lot 9 Kison Rd. Hazelwood, Sec. 3
28670 Apr. 4, 1979	"	"	"	"	Lucas B. Ballenger	1461	756	25,000	Lot 57 Old Stone Rd.
28964 Apr. 6, 1979	"	"	"	"	Huy W. Strickland, <i>etal</i>	1462	257	32,000	Lot 1 Augusta Rd.
29295 Apr. 10, 1979	"	"	"	"	W.W. Taylor	1462	616	26,800	Lot 41 Lenard St. Sec. II
29372 Apr. 10, 1979	"	"	"	"	Bobby Chappell, <i>etal</i>	1462	686	36,400	Lot 14 Woodhedge Brentwood, Sec. III
29371 Apr. 13, 1979	"	"	"	"	Esdo Lektinen	1462	680	39,400	Lot 140 Brentwood Way

INDIRECT or MORTGAGEE Index to Real Estate Mortgages - Greenville County, S. C.

➡ Open at Proper Tab according to First Letter or Letters of Name and refer to Buff Sub-Index sheet for page reference.

KEYS PRINTING CO.

(U)

FILE NUMBER DATE OF RECORD	MORTGAGEES FAMILY NAMES	GIVEN NAMES ABCDEFGH	GIVEN NAMES IJKLMNO	GIVEN NAMES PQRSTUVWXYZ	MORTGAGORS	BOOK PAGE	AMOUNT	BRIEF DESCRIPTION, LOCATION, ETC. (NOT WARRANTED)
29401 Apr. 16, 1979 29557	United	Federal S & L Assn.			^{etal} William A. Topping	1462 760	.00 30,000	Ft. Ann Furniture Sh. Lot, North Main St.
Apr. 11, 1979 29775	"	"	"		^{etal} Julius C. Billingsley	1462 876	.00 29,400	Bishop Hgts. Mauldin Lot 18 Bishop Dr.
Apr. 13, 1979 29920	"	"	"		^{etal} Richard A. Jureed	1463 75	.00 47,000	"Jar acres" Lot 29 Jar Blvd.
Apr. 16, 1979 29987	"	"	"		^{etal} John Michael Ley	1463 204	.00 50,000	Forester woods, sec. 7 Lot 111 Stoney Creek Dr.
Apr. 16, 1979 30053	"	"	"		^{etal} Richard D. Berry, Jr.	1463 244	.00 28,000	Heritage Lakes Lot 6 Niness Trail
Apr. 16, 1979 30286	"	"	"		Lots - n - Way. Inc.	Re Record 1463 356		Doj mty. see REM Bk. 1364 pg. 58 Relien lot 14 Woodhedge Sec II
Apr. 18, 1979 30242	"	"	"		^{etal} David Lytle Deulin	1463 516	.00	Doj mty. see REM Bk. 1463 pg. 513 Mty. Assign. S.C. State Housing Authority
Apr. 18, 1979 30467	"	"	"		^{etal} David Lytle Deulin	1463 513	.00 35,500	Lot 1
Apr. 19, 1979 30731	"	"	"		^{etal} John J. Lumpkin	1463 735	.00 56,000	Parcel II East Lannean Dr. Parcel I Lannean Dr. Highland
Apr. 23, 1979 31040	"	"	"		^{etal} Franklin E. Daultt	1464 17	.00 21,375	Lot 15 Roland Hgts. (Old U.S. 276) Ft. Ann
Apr. 25, 1979 31200	"	"	"		^{etal} James R. Wallace	1464 215	.00 49,000	2 lots & pt. 5 lots Laurens Rd. "Knollwood Court"
Apr. 26, 1979 31468	"	"	"		^{etal} Melvin D. Sutton	1464 384	.00 30,000	Lot 1 & 2 Knollwood Ct.
Apr. 27, 1979 31480	"	"	"		^{etal} James Y. Kellett, Jr.	1464 607	.00 36,000	Estates Southwest Lot 5, Beauclair Dr. Jenkins
Apr. 30, 1979 31558	"	"	"		^{etal} Albert George Bricco	1464 718	.00 25,000	12.71 acres Gunter Rd. Tr 13 Beechwood Dr. South Beechwood Hills
Apr. 30, 1979 31758	"	"	"		^{etal} Theodore C. Breimann	1464 775	.00 21,500	Lot 25 Or. Beechwood Dr. & Wildair Ests.
May 6, 1979	"	"	"		^{etal} John Michael Taylor	1464 926	.00 41,400	Lot 23 Burgundy Dr.

INDIRECT or MORTGAGEE Index to Real Estate Mortgages - Greenville County, S. C.

Open at Proper Tab according to First Letter or Letters of Name and refer to Buff Sub-Index sheet for page reference.

KEYS PRINTING CO.

FILE NUMBER DATE OF RECORD	MORTGAGEES FAMILY NAMES	GIVEN NAMES ABCDEFGH	GIVEN NAMES IJKLMNO	GIVEN NAMES PQRSTUVWXYZ	MORTGAGORS	BOOK	PAGE	AMOUNT	BRIEF DESCRIPTION, LOCATION, ETC. (NOT WARRANTED)
31753 May 1, 1979	United	Federal S	& I Assn.		L. Joyce P. LaMontagne <i>etal</i>	1464	930	15,000 ^{.00}	St. Ann 2.31 acs. Main St.
31765 May 1, 1979	"	"	"		Steven M. Epstein <i>etal</i>	1464	988	57,000 ^{.00}	Seven Oaks Lot 14 E Indian Trail
31985 May 2, 1979	"	"	"		A.C. Ayers	1465	135	39,600 ^{.00}	Lot 2 Hwy. 14 Westwood, Sec. I
31993 May 2, 1979	"	"	"		William E. Hamilton	1465	139	27,500 ^{.00}	Lot 43 Westwood Dr.
32007 May 2, 1979	"	"	"		William E. Hamilton	1465	183		Mty assigned to S.C. State Nursing Authority - for mty. see REM Book 1465 pg. 139
32030 May 3, 1979	"	"	"		Elliot D. Ray, <i>etal</i>	1465	220	70,000 ^{.00}	2.83 acres Landless Rd.
32127 May 4, 1979	"	"	"		Ralph Giarrandi, Jr. <i>etal</i>	1465	292	24,700 ^{.00}	St. Lata 6, 7, 18 Rd.
32178 May 4, 1979	"	"	"		James W. Woods, <i>etal</i>	1465	350	34,000 ^{.00}	1.89 acs. Jenkins Bridge Westwood, Sec. IV
32343 May 7, 1979	"	"	"		Richard A. McDaniel	1465	541	29,900 ^{.00}	Lot 434 agewood Dr. Forester house sec. 7
32511 May 8, 1979	"	"	"		Richard J. Lockin, <i>etal</i>	1465	462	35,000 ^{.00}	Lot 88 Starly Well Dr. Fairview Dr.
32633 May 8, 1979	"	"	"		Laurin M. Penny, <i>etal</i>	1465	773	30,000 ^{.00}	Lot 13 Maple Dr., St. Ann
32633 May 8, 1979	"	"	"		W.A. Sloan, <i>etal</i>	1465	832	22,000 ^{.00}	4.315 acs. Hwy. 14 Shiloh Dr.
32633 May 8, 1979	"	"	"		Harold B. Bridgeman	1465	854	25,000 ^{.00}	Lot 2 Shiloh Dr. for mty. see book 1465 pg. 775
32644 May 8, 1979	"	"	"		Kevin M. Penny, <i>etal</i>	1465	776		Mty. assigned to State Nursing Authority
32828 May 10, 1979	"	"	"		Jerry Lee Ayer	1465	987	35,000 ^{.00}	.94 Acres Lot 140000 Dr.

INDIRECT or MORTGAGEE Index to Real Estate Mortgages - Greenville County, S. C.

➡ Open at Proper Tab according to First Letter or Letters of Name and refer to Buff Sub-Index sheet for page reference.

KEYS PRINTING CO.

FILE NUMBER DATE OF RECORD	MORTGAGEES FAMILY NAMES	GIVEN NAMES ABCDEFGH	GIVEN NAMES IJKLMNO	GIVEN NAMES PQRSTUWXYZ	MORTGAGORS	BOOK	PAGE	AMOUNT	BRIEF DESCRIPTION, LOCATION, ETC. (NOT WARRANTED)
32824 May 10, 1979 33301	United	Federal S	& L Assn.		Roy E. Coker, Jr.	1466	1	19,000 ^{.00}	Lot 18 Woodvale Ave. Ripin Down
May 15, 1979 33427	"	"	"		Alfred W. Dantt.	1466	442	52,500 ^{.00}	Lots 53, 54 & 55 Hammett Rd. Mini Sherwood Forest
May 15, 1979 33392	"	"	"		Leon Linwood Floyd.	1466	473	26,150 ^{.00}	Pt. lot 75 Fall lot 76 Don For Mtg. see Rem. Bk. 1466 pg. 473
May 15, 1979 33425	"	"	"		Leon Linwood Floyd	1466	473		Mtg. Assign. S.C. State Nom. Auth.
May 15, 1979 33393	"	"	"		John J. Stubblefield	1466	507	43,600 ^{.00}	Oaks - Sec. I Lot 14 Strange Rd. Windsor
May 15, 1979 33376	"	"	"		Windsor Group, Inc.	1466	553		For Mtg. see Rem. Bk. 1457 pg. 944 Release lot 14 Windsor Oaks.
May 15, 1979 33578	"	"	"		Leroy Lee Ayen	1466	554		Rem. Bk. 1391 pg. 289 Release .94 Acre - for mtg. see Windsor Oaks sec. I VII
May 16, 1979 33572	"	"	"		John J. Stubblefield	1466	674	44,800 ^{.00}	Lot 15 Strange Rd.
May 16, 1979 33412	"	"	"	Formerly Fountain Inn Fed. S. & L. Ass'n.	John J. Stubblefield	1466	678	43,200 ^{.00}	Oaks sec. I VII Lot 16 Strange Rd. Windsor
May 15, 1979 33807	"	"	"		Virginia P. Winslow, et al	1102	535		Deed Book Release 2.572 Acres - For Mtg. see Rem
May 18, 1979 34107	"	Fed. S & L Assn.			Morris W. McCally	1466	903	45,182 ^{.61}	Coachman Forest Lot 32 Coachman Dr.
May 21, 1979 34107	"	Fed. S & L Assn.			Windsor Group, Inc.	1467	252		For mtg. see Rem. Bk. 1457 pg. 944 Release lot 16 Windsor Oaks.
May 21, 1979 34068	"	Fed. S & L Assn.			Windsor Group, Inc.	1467	253		For mtg. see Rem. Bk. 1457 pg. 944 Release lot 15 Windsor Oaks.
May 21, 1979 34078	"	"	"		A. L. Rucker, et al	1467	138	68,000 ^{.00}	Forester Woods Sec. 7 Lot 117 Honey Creek Dr.
May 21, 1979 34442	"	"	"		Robert E. Nichols	1467	193	37,117 ^{.76}	Wemberly Mtg Lot 58 Wemberly Dr.
May 23, 1979	"	"	"		Richard C. Souer, et al	1467	478	6,000 ^{.00}	Holly Hill Lot 26 Honey Horn Dr.

INDIRECT or MORTGAGEE Index to Real Estate Mortgages -- Greenville County, S. C.

Open at Proper Tab according to First Letter or Letters of Name and refer to Buff Sub-Index sheet for page reference.

KEYS PRINTING CO.

FILE NUMBER DATE OF RECORD	MORTGAGEES FAMILY NAMES	GIVEN NAMES ABCDEFGHIJ	GIVEN NAMES JKLMNO	GIVEN NAMES PQRSTUVWXYZ	MORTGAGORS	BOOK PAGE	AMOUNT	BRIEF DESCRIPTION, LOCATION, ETC. (NOT WARRANTED)
34663 May 25, 1979	United	Federal S	& L Assn.		Timothy D. Ferri	1467 692	34,200 ⁰⁰	3 Lots Grove Pk. Blo. C
34770 May 25, 1979	"	"	" "		Kenneth H. Hance	1467 844	9,000 ⁰⁰	Lot Vardry St.
34800 May 25, 1979	"	"	" "		Timothy D. Ferri	1467 695		mtg. assign. to S.C. State Housing authority. For mtg. see REC. bk. 1467 Pg. 692
"	"	"	" "		" "	1467 695		
35056 May 29, 1979	"	"	" "		^{star} Keesee N. Cobb, Jr.	1468 94	32,000 ⁰⁰	Stonewood Lots 109 & 106 Demorest Cr.
35054 May 29, 1979	"	"	" "		^{star} Shilly H. Holland	1468 98	28,175 ²⁵	St. Ann Pt. lot 20 Woodvale Ave.
35171 May 30, 1979	"	"	" "		^{star} William W. Roberts	1468 179	45,000 ⁰⁰	Merrifield Pl. Lot 105 Seabury Dr.
35359 May 31, 1979	"	"	" "		^{star} Frank P. Hammond	1468 434	27,600 ⁰⁰	Lot 42 Pine Ridge Dr.
35359 May 31, 1979	"	"	" "		^{star} Frank P. Hammond	1468 441	27,600 ⁰⁰	Lot 43 Pine Ridge Dr.
35394 May 31, 1979	"	"	" "		^{star} Kenneth W. Dempsey	1468 452	31,800 ⁰⁰	Westwood South, Shulls, Sec. 1 Lot 231 Oakdown Dr.
35394 May 31, 1979	"	"	" "		^{star} Phil Lamont	1468 488	32,000 ⁰⁰	Lot 55 Pinchback Forest
35815 Jun 4, 1979	"	"	" "		^{star} New Hope Bapt. Church	1469 33	15,000 ⁰⁰	Lot May 14 Austin Pl
35815 Jun 4, 1979	"	"	" "		^{star} Thomas W. Duvall	1469 38	54,000 ⁰⁰	St. Ann Francis Pl. Lots 21 & 22 Ann Cr.
36329 Jun 8, 1979	"	"	" "		^{star} Charles B. Huffman	1469 465	35,600 ⁰⁰	Pine Valley Estate Lot 27 Carlton Dr.
36397 Jun 8, 1979	"	"	" "		^{star} Paul J. Putman	1469 499	22,500 ⁰⁰	"Heathwood" Lot 60 Heathwood Dr.
36414 Jun 8, 1979	"	"	" "		^{star} Premier Invest Co. Inc.	1469 524	48,000 ⁰⁰	Dewinger Place Lot 159 Ellwood Terrace

INDIRECT or MORTGAGEE Index to Real Estate Mortgages — Greenville County, S. C.

KEYS PRINTING COMPANY, GREENVILLE, S. C.

Open at Proper Tab according to First Letter or Letters of Name and refer to Buff Sub-Index sheet for page reference.


(W)

FILE NUMBER DATE OF RECORD	MORTGAGEES FAMILY NAMES	GIVEN NAMES ABCDEFGHIJ	GIVEN NAMES KLMNO	GIVEN NAMES PQRSTUVWXYZ	MORTGAGORS	BOOK	PAGE	Amount	BRIEF DESCRIPTION, LOCATION, ETC. (Not Warranted)
36469 Jun. 8, 1979	United	Federal S	& L Assn.		Dr. Danell Byron Herdin	1469	538	.00 27,000	University Pl. Lot 15 Hwy 29
36482 Jun. 8, 1979	"	"	"		Carol P. Hallman	1469	591	.00 26,150	1 Williamsburg Dr. Belle Meade Lot 18 Cor. E. Dorchester Blvd.
36526 June 8, 1979	"	"	"		Charles B. Huffman	1469	468		Mtg. assigned to S.C. State Housing Authority - for mtg. see REM Book 1469 pg. 465
"	"	"	"		"	1469	468		
36525 June 8, 1979	"	"	"		Carol P. Hallman	1469	594		Mtg. assigned to S.C. State Housing Authority - for mtg. see REM Book 1469 pg. 591
"	"	"	"		"	1469	594		
37195 Jun. 14, 1979	"	"	"		Mr. Charles R. Waller	1470	224	.00 26,000	Contending Hills, sec. 1 Lot 11 Kingsbury Way
37672 Jun. 19, 1979	"	"	"		Marilyn D. Aysar	1470	720	.00 30,000	Blundale, Mauldin, district 20 Lot 155 Fairfield Dr.
37971 Jun. 21, 1979	"	"	"		Norman E. Newey, Jr.	1470	972	.00 57,600	Green Lake area Lot 1 Green Lake Dr.
38070 Jun. 22, 1979	"	"	"		James A. Zilligen, Jr.	1471	25	.00 47,000	Lot 126 Holly Park Dr. Holly Hill Plantation, sec. III-B Ph. 11
"	"	"	"		"	1471	25		
"	"	"	"		"	1471	25		
38070 Jun. 22, 1979	"	"	"		Paul Leonard Stewart	1471	258	.00 33,650	Coleman Hgts. Lot 107 West Dr.
38300 Jun. 25, 1979	"	"	"		Paul Leonard Stewart	1471	261		Mtg. assigned S.C. State Housing Authority - for mtg. see REM Bk 1471 pg. 258
38304 June 25, 1979	"	"	"		"	1471	261		

(over)

INDIRECT or MORTGAGEE Index to Real Estate Mortgages — Greenville County, S. C.

KEYS PRINTING COMPANY, GREENVILLE, S. C.


 Open at Proper Tab according to First Letter or Letters of Name and refer to Buff Sub-Index sheet for page reference.

FILE NUMBER DATE OF RECORD	MORTGAGEES FAMILY NAMES	GIVEN NAMES ABCDEFGHIJ	GIVEN NAMES KLMNO	GIVEN NAMES PQRSTUVWXYZ	MORTGAGORS	BOOK	PAGE	Amount	BRIEF DESCRIPTION, LOCATION, ETC. (Not Warranted)
38591 June 27, 1979	United	Federal S	& L Assn.		Robert Lee Brashear	1471	557	9,500 ^{.00}	Fairview Sp. 2.7 Acre Nully Ferry Rd.
38744 June 28, 1979	"	"	"	"	James J. Robinson, Jr.	1471	686	22,400 ^{.00}	Sec. 1 Lot 23 sur Ct. Valleydancer
38884 June 29, 1979	"	"	"	"	Helen Foster Deitrich	1471	859	45,000 ^{.00}	Bennett St. Lot 2 Cor. Poinsett ave. &
39033 June 29, 1979	"	"	"	"	John Craft, etal	1472	13	28,950 ^{.00}	Lot 23 Paris mt. Gardens
39043 June 29, 1979	"	"	"	"	John Craft, etal	1472	16		mtg. assigned to S.C. State Housing Authority - for mtg. - see Rem Book 1472 pg. 13
247 July 3, 1979	"	"	"	"	William E. Lawson, Jr.	1472	278	45,000 ^{.00}	1.38 acs.
713 July 6, 1979	"	"	"	"	Robert David Roe, etal	1472	682	41,200 ^{.00}	Paris mt. Sp. Pt. lot 25 Shilliga trail
722 July 6, 1979	"	"	"	"	Mildred B. Nerdin	1472	696	27,000 ^{.00}	St. Ann Lots 9+10 Cherry Lane Dr.
724 July 6, 1979	"	"	"	"	Lisa Smith, etal	1472	700	37,050 ^{.00}	1.23 acs. Smith Cr.
762 July 9, 1979	"	"	"	"	George H. Young, etal	1472	745	35,000 ^{.00}	Battenville Court Lot 18 Moore Ct. Sec. 2
1115 July 11, 1979	"	"	"	"	James Lynn Fowler, etal	1473	106	35,000 ^{.00}	Lot Audette, LLC
1186 July 11, 1979	"	"	"	"	James B. Matthews, etal	1473	123	46,400 ^{.00}	Tr. also lot Fairview Sp. Lot Cor. Bonblan & Manseilla
1417 July 12, 1979	"	"	"	"	Steven Mark Washburn	1473	304	52,600 ^{.00}	Lot 14 Windsor, Seale
1415 July 12, 1979	"	"	"	"	M. Franklin Halcombe, Jr.	1473	320	38,750 ^{.00}	Pt. lots 18 + 16 Pinckney St. acres" Pt. 4
1416 July 12, 1979	"	"	"	"	Charles H. Quinn, etal	1473	324	40,000 ^{.00}	Lot 12 Selman Dr. "Fairview"

INDIRECT or MORTGAGEE Index to Real Estate Mortgages -- Greenville County, S. C.

Open at Proper Tab according to First Letter or Letters of Name and refer to Buff Sub-Index sheet for page reference.

KEYS PRINTING CO.

(X)

FILE NUMBER DATE OF RECORD	MORTGAGEES FAMILY NAMES	GIVEN NAMES ABCDEFGH	GIVEN NAMES IJKLMNO	GIVEN NAMES PQRSTUVWXYZ	MORTGAGORS	BOOK	PAGE	AMOUNT	BRIEF DESCRIPTION, LOCATION, ETC. (NOT WARRANTED)
1585 Jul. 13, 1979	United	Federal	& L Assn.		Larry J. Chiles, et al	1473	488	34,800 ^{.00}	Riversdale Lot 110 Knollview Dr.
1885 Jul. 17, 1979	"	"	"	"	J. Gary Wilson, et al	1473	842	11,000 ^{.00}	Village, also lot 29 Lot 28 th Dr. E. Dr.
2102 Jul. 18, 1979	"	"	"	"	Donald Edward Rhoads	1473	957	16,000 ^{.00}	Jt. Dr. St. lot 3 Craig St.
2334 July 20, 1979	"	"	"	"	Lots - N-Way. Inc.	1474	271		Corrected mtg. Release - Lot 12 Riverstone Court Woodbridge Inst for mtg. see Rem Bk. 1364 pp. 58
2489 July 23, 1979	"	"	"	"	George W. Cole, Jr. et al	1474	334	40,800 ^{.00}	Estates Sec II Lot 138 Caroline Way Country
2580 Jul 24, 1979	"	"	"	"	Mary F. Jessen, et al	1474	466	22,250 ^{.00}	Lot 20 Sunset Hgts. Way Sec I
2596 Jul 24, 1979	"	"	"	"	Anthony & Cook, et al	1474	462	31,034 ^{.07}	Lot 8 Wembley Ln. Wembley for mtg. see Rem Bk. 1474 pp. 466
2615 July 24, 1979	"	"	"	"	Mary F. Jessen et al	1474	566		mtg. assign. S.C. State Housing Authority Community Hgts. Blk E
2738 July 25, 1979	"	"	"	"	Richard L. Rigdon	1474	595	25,000 ^{.00}	Lot 70 & pt lot 73 Corrine Dr.
2903 July 26, 1979	"	"	"	"	Selma D. Word, et al	1474	693	41,300 ^{.00}	Lot 22 Penitentiary Hill
2909 July 26, 1979	"	"	"	"	Allen H. Griffith et al	1474	876	27,500 ^{.00}	Lot, Woodruff Road
3678 Jul. 31, 1979	"	"	"	"	Thomas W. Jammer	1475	349	33,000 ^{.00}	5 acs. Slatter Shoals Rd. Wembley Way
3753 aug. 1, 1979	"	"	"	"	Frank J. Saldana et al	1475	458	44,400 ^{.00}	Lot 59 Wembley Dr. 94 acs. Harness Trail
4101 aug. 2, 1979	"	"	"	"	Edward M. Willis et al	1475	737	35,000 ^{.00}	Lot, Harness Trail Heritage Lakes
3966 aug. 2, 1979	"	"	"	"	Edward Duffy & Donald	1475	676	50,350 ^{.00}	Lot 172 Steeplechase Ct.

INDIRECT or MORTGAGEE Index to Real Estate Mortgages -- Greenville County, S. C.

Open at Proper Tab according to First Letter or Letters of Name and refer to Buff Sub-Index sheet for page reference.

KEYS PRINTING CO.

FILE NUMBER DATE OF RECORD	MORTGAGEES FAMILY NAMES	GIVEN NAMES ABCDEFGHIJ	GIVEN NAMES JKLMNO	GIVEN NAMES PQRSTUVWXYZ	MORTGAGORS	BOOK PAGE	AMOUNT	BRIEF DESCRIPTION, LOCATION, ETC. (NOT WARRANTED)
4254 aug. 3, 1979	United	Federal S	& I	Assn.	<i>et al</i> Richard Alvin Chandler	1475 872	.74 24,922	<i>Cille</i> Lot 14 1/2 Pt. lot 7 weathers
4853 aug. 9, 1979	"	"	"	"	Thomas J. Kirby, <i>et al</i>	1476 348	.00 40,000	Lot 20 Oakway Hackettville
5005 aug. 10, 1979	"	"	"	"	Paul N. Gentry, <i>et al</i>	1476 669	.00 40,000	Lot 1 Cor. Green ave. & For Mtg. re R&M Bk. 1426-428
4298 Aug. 6, 1979	"	"	"	"	Jimmy G. Seake, <i>et al</i>	Dead Book 1108 616	.00	Release Pt. Lot 5 "Carroll Hgts." Blendale, Austin, S.C.
5702 aug. 13, 1979	"	"	"	"	Lewis N. Simcox	1476 728	.00 31,500	Lot 110 Fairfield Dr., Sville
5651 aug. 16, 1979	"	"	"	"	L. Alfred Vaughn	1477 272	.00 45,200	Lot 88 Wembury Way Forester woods sec. 7
5670 aug. 16, 1979	"	"	"	"	Danco, <i>inc.</i> country club, <i>inc.</i>	1477 303	.00 60,000	Lot 117 Stanley Creek Dr., Sville
5871 aug. 17, 1979	"	"	"	"	H. Ann - Sville	1477 473	.00 331,000	5 Tracts In Mtg. re Lem Bk. 1303 pg. 567
5646 Aug. 16, 1979	"	"	"	"	Tri-Co Investments, <i>inc.</i>	Dead Bk. 1109 502	.00	Release lot 88 Wembury Way II Brentwood, sec. 2
6245 aug. 21, 1979	"	"	"	"	Neil J. Winstead, <i>et al</i>	1477 817	.00 20,000	Lot 7 Brentwood way
6381 aug. 21, 1979	"	"	"	"	Montague W. Woodell	1477 947	.00 8,500	.7 ass.
6550 Aug 23, 1979	"	"	"	"	Donnie R. Mc Dowell	1478 33	.00 17,000	Sec III Lot 92 Dorian Dr. Brentwood
6489 aug. 24, 1979	"	"	"	"	Ethel Jane Cheek	1478 220	.00 4,800	woodside mill Lot 68 First St.
6702 aug. 24, 1979	"	"	"	"	William W. Mims, <i>et al</i>	1478 246	.00 61,200	Sagamore Lane, tower lots. Lot 203 cor. Shelburne Rd. &
7826 Sept. 4, 1979	"	"	"	"	John Stubblefield, <i>et al</i>	1479 556	.00 44,000	Lot 13 Windsor Oaks Sec. 1
7827 Sept. 7, 1979	"	"	"	"	Frank N. Smith, Jr.	1479 560	.00 9,000	Lot 24 Pinetree

INDIRECT or MORTGAGEE Index to Real Estate Mortgages — Greenville County, S. C.

KEYS PRINTING COMPANY, GREENVILLE, S. C.

Open at Proper Tab according to First Letter or Letters of Name and refer to Buff Sub-Index sheet for page reference.

(Y)

FILE NUMBER DATE OF RECORD	MORTGAGEES FAMILY NAMES	GIVEN NAMES ABCDEFGH	GIVEN NAMES IJKLMNO	GIVEN NAMES PQRSTUVWXYZ	MORTGAGORS	BOOK	PAGE	Amount	BRIEF DESCRIPTION, LOCATION, ETC. (Not Warranted)
7822 Sept. 4, 1979	United	Federal S &	L Assn		Windsor Group Inc.	1479	579		For mtg. see Rem Bd. 1457 pg. 944 Release lot 13 Windsor Oaks Dr. E.
8020 Sept. 6, 1979	"	"	"	"	Kenneth L. Ward, et al	1479	774	27,421	Healthtree, Seneca, Mauldin Lot 78 Rosewood Cr., Sec. 2
8058 Sept. 6, 1979	"	"	"	"	Charles R. Dyer, et al	1479	874	54,150	Re-Record Pg. 566. Lot 130 Pine Brook Forest For orig. mtg. see Rem Bd. 1449
8372 Sept. 10, 1979	"	"	"	"	Chandan Dutta, et al	1480	71	48,000	Deverger Place, Sec. 10 Lot 159 Ellwood Terrace
8524 Sept. 11, 1979	"	"	"	"	Jerry A. Borgschulte, et al	1480	219	51,300	Lot 4, Throuse Dr.
8523 Sept. 11, 1979	"	"	"	"	Shelley Realty & Constr. et al	1480	223	40,000	Throuse Dr. Lot 2 Malcolm Rd.
8525 Sept. 11, 1979	"	"	"	"	Daniel David Thomas	1480	229	29,000	Dr., Englewood, Sec. A Lot 196 Enclijn + Englewood
8004 Sept. 6, 1979	"	"	"	"	Windsor Group Inc.	Deed Book 1110	873		For mtg. see Rem Bd. 1457 pg. 944 Release lot 47 Windsor Oaks Dr. E.
9017 Sept. 14, 1979	"	"	"	"	Norman J. Jullison	1480	801	13,600	Sunalt Hgts. Lot 10 Looney Brook Dr.
9183 Sept. 17, 1979	"	"	"	"	George W. McCarter	1480	900	35,000	McCarter Ave. Tracts Green Pond +
9335 Sept. 18, 1979	"	"	"	"	Jack E. Paulus, et al	1481	112	68,000	Rainbow Dr., Pinelawn, Sec. IV Lot 290 Cor. S. Almond +
9590 Sept. 19, 1979	"	"	"	"	Robert L. Ruess, et al	1481	282	40,000	50th Hunter Rd.
9743 Sept. 20, 1979	"	"	"	"	Billy O. Thompson, et al	1481	392	36,400	Bishop Hgts. Lot 71 Barrett St.
9745 Sept. 20, 1979	"	"	"	"	Piedmont Manor Dept et al	1481	460	44,000	South Dr. Lots Sherman Lane
9961 Sept. 24, 1979	"	"	"	"	William N. Woodward	1481	712	75,000	Belle June acres, Sec. II Lot 21 Lake El. Je. mo Dr.
10590 Sept. 27, 1979	"	"	"	"	Shelia C. Johnson	1482	291	41,850	Pine Tree Lot 20 Needles Dr.

INDIRECT or MORTGAGEE Index to Real Estate Mortgages — Greenville County, S. C.

KEYS PRINTING COMPANY, GREENVILLE, S. C.

Open at Proper Tab according to First Letter or Letters of Name and refer to Buff Sub-Index sheet for page reference.

FILE NUMBER DATE OF RECORD	MORTGAGEES FAMILY NAMES	GIVEN NAMES ABCDEFGH	GIVEN NAMES IJKLMNO	GIVEN NAMES PQRSTUWXYZ	MORTGAGORS	BOOK	PAGE	Amount	BRIEF DESCRIPTION, LOCATION, ETC. (Not Warranted)
10598 Sept. 27, 1979	United	Federal S	& L Assn		<i>by his atty. in fact R. David Mosley</i> William K. West, <i>et al</i>	1482	328	.12 22,716	abriden Highlands Lot 3 Melville ave.
10594 Sept. 27, 1979	"	"	"	"	Donald A. Wilhoite	1482	362	.00 44,000	Windsor Dale sec. 1 Lot 13 Stonehedge Ct.
10594 Sept. 27, 1979	"	"	"	"	Steve R. Layell, <i>et al</i>	1482	366	.00 44,800	Windsor Dale, sec. 1 Lot 15 Stone Ct.
16723 Sept. 28, 1979	"	"	"	"	My Lee Myers	1482	516	.00 40,000	1.46 acs. Hwy. 14 Fork meadow Farms
10771 Sept. 28, 1979	"	"	"	"	William J. Coe, <i>et al</i>	1482	528	.00 27,800	Lot 15 Pine Bridge Dr.
10844 Sept. 28, 1979	"	"	"	"	Charles D. Rankin, <i>et al</i>	1482	582	.00 68,000	Foresth woods, sec. 7 Lot 112 Honey Reed Dr.
10838 Sept. 28, 1979	"	"	"	"	Jeanne Griffith	1482	631	.00 6,533	Lot Hwy 146
11249 Oct. 2, 1979	"	"	"	"	Jerry L. Jucker, <i>et al</i> <i>a/k/a Helen H. M. Drummell</i>	1483	60	.00 12,500	Stonewood Lot 106 Democrat Ct.
11395 Oct. 3, 1979	"	"	"	"	Helen H. Miller	1483	184	.30 22,337	Ft. Sun Lot 19 Barrett St. Woodfields
11393 Oct. 3, 1979	"	"	"	"	Russ H. Batt, Jr.	1483	236	.00	34 mtg. su Rem. Bk. 1468 pp. 94 Release lot 106 Stonewood
11474 Oct. 4, 1979	"	"	"	"	Roger A. Cox, <i>et al</i>	1483	265	.00 45,000	3.82 acs. Hwy. 23-543
11743 Oct. 8, 1979	"	"	"	"	Robert P. Knabe, <i>et al</i>	1483	510	.00 11,250	Austin Sp. Lot Trade St.
11824 Oct. 8, 1979	"	"	"	"	John Stubblefield, Jr.	1483	604	.00 44,800	Stone Ct. Windsor Dale, sec. II Lot 18 Wiltskie Ct. +
11824 Oct. 8, 1979	"	"	"	"	John Stubblefield, Jr.	1483	608	.00 46,000	Stone Ct. Windsor Dale sec. II Lot 51 Buckingham Way +
11824 Oct. 8, 1979	"	"	"	"	Jessie H. Jones	1483	631	.00 40,000	Belmont Estate, Ft. Sun Pl. lots 42443 Belmont Dr.
11985 Oct. 9, 1979	"	"	"	"	James A. Griffith	1483	733	.00 44,400	Womby Way south of Bill Lot 61 Windsor Dr.

INDIRECT or MORTGAGEE Index to Real Estate Mortgages - Greenville County, S. C.

Open at Proper Tab according to First Letter or Letters of
Name and refer to Buff Sub-Index sheet for page reference.

KEYS PRINTING CO.

(2)

FILE NUMBER DATE OF RECORD	MORTGAGEES FAMILY NAMES	GIVEN NAMES ABCDEFGH	GIVEN NAMES IJKLMNO	GIVEN NAMES PQRSTUVWXYZ	MORTGAGORS	BOOK PAGE	AMOUNT	BRIEF DESCRIPTION, LOCATION, ETC. (NOT WARRANTED)
12008 Oct. 9, 1979	United	Federal S	& L Assn.		Windsor Group Inc.	1483 792		Mtg. see R&M Bk 1457 Pg. 944 Release lot 57 Windsor Oaks for
12208 Oct. 9, 1979	"	"	"		Windsor Group Inc.	1483 793		Mtg. see R&M Bk 1457 Pg. 744 Release lot 18 Windsor Oaks for
12284 Oct. 11, 1979	"	"	"		Joshua J. Stubblyfield	1484 64 Deed Book	44,000	Oakh Sec II Lot 52 Strange Rd. Windsor
11919 Oct. 9, 1979	"	"	"		Tri-Co. Investments, Inc.	1113 276		For Mtg. see R&M Bk. 1303-567 Release Lot 81 Wemberly Way Dr. II
12470 Oct. 12, 1979	"	"	"		Windsor Group, Inc.	1424 277		For Mtg. see R&M Bk. 1457 Pg. 944 Release lot 52 Windsor Oaks
12947 Oct. 17, 1979	"	"	"		L. Alfred Vaughn	1484 761	29,200	"Howard" Austin Dr. Lot 15 Howard Cr. & Pt. lot 16
12948 Oct. 17, 1979	"	"	"		Silly M. Smith, et al	1484 765	39,382	Dr. Wemberly Way Lot 93 Wemberly Lane & Wemberly
13158 Oct. 19, 1979	"	"	"		James J. Gruening	1484 990 Deed Bk.	38,615	Wally see Plant. Lot 83 Spring Hill Dr.
12869 Oct. 17, 1979	"	"	"		Windsor Group Inc.	1113 938		For Mtg. see R&M Bk. 1457 Pg. 944 Release lot 31 Windsor Oaks Sec II
14328 Oct. 29, 1979	"	"	"		L. Berry woods Jr.	1486 159	24,000	1.59 acs. Pride Dr. St. Ann
14358 Oct. 29, 1979	"	"	"		Robert W. Holland	1486 165	44,500	Lot 54 Ann Cr., Ann Village
14431 Oct. 29, 1979	"	"	"		James L. Christopher	1486 210	30,727	Conklewood Ct. Hillsborough Lot 8 Cor. Shadcrest Dr. +
14489 Oct. 30, 1979	"	"	"		Donald R. Limoges	1486 322	23,034	Woodvale ave. Stonebrook Lot 51 Cor. Brookburn Dr. +
14952 Nov. 1, 1979	"	"	"		Windsor Group, Inc.	1486 894		For Mtg. see R&M Bk. 1457 Pg. 944 Release lot 15 Windsor Oaks Sec II
15238 Nov. 5, 1979	"	"	"		Richard S. Kinard et al	1487 126	60,000	"Poinsettia" Sec V Lot 338 Kellipine Dr.
15700 Nov. 7, 1979	"	"	"		L. Alfred Vaughn	1487 533	30,000	Westwood, sec III Lot 282 Chelyenne Dr.

INDIRECT or MORTGAGEE Index to Real Estate Mortgages - Greenville County, S. C.

Open at Proper Tab according to First Letter or Letters of Name and refer to Buff Sub-Index sheet for page reference.

KEYS PRINTING CO.

FILE NUMBER DATE OF RECORD	MORTGAGEES FAMILY NAMES	GIVEN NAMES ABCDEFGH	GIVEN NAMES IJKLMNO	GIVEN NAMES PQRSTUVWXYZ	MORTGAGORS	BOOK	PAGE	AMOUNT	BRIEF DESCRIPTION, LOCATION, ETC. (NOT WARRANTED)
15700 Nov. 7, 1979	United	Federal	SI & L Assn.		James B. Gustaf, et al. 91. et al.	487	537	37,450 ⁰⁰	Wembley Way Lot 88 Windsor St.
15700 Nov. 7, 1979	"	"	"		Charlie Eugene Ellison	487	580	22,000 ⁰⁰	3.85 ac. Putnam Co. For Mtg. see RCM Ch. 1457-944
15180 Nov. 2, 1979	"	"	"		Windsor Group, Inc. Dud Book	1114	896		Release Lot 11 "Windsor Oaks" Sec. II
15891 Nov. 9, 1979	"	"	"		Edward A. Vileco, et al.	1487	705	30,127 ¹⁵	Belmont Est. Lot 7 & 8 Lot 6 Belmont Dr.
16064 Nov. 13, 1979	"	"	"		Perry J. Smith, et al.	1487	860	41,751 ⁰⁰	Clark Manor Lot 21 Quail Ct. 1 Herod Dr.
16064 Nov. 13, 1979	"	"	"		Kenneth E. Spencer	1487	956	24,800 ⁰⁰	Summer W. 15 ac. Reddy Lane
16111 Nov. 13, 1979	"	"	"		David D. Douglas	1487	941	27,200 ⁰⁰	Belmont Lot 72 Amilone Dr.
16237 Nov. 13, 1979	"	"	"		L. J. Moore, et al.	1488	127	14,000 ⁰⁰	Harry Prop. Begins 3 Units from Park
16237 Nov. 13, 1979	"	"	"		Perry Lynn - Harrison	1488	127	45,000 ⁰⁰	1.10 ac. Sunshine Dr.
16408 Nov. 14, 1979	"	"	"		Tri-Co Investments, Inc.	1488	291		See Mtg. see RCM Ch. 1303 pg. 567 Release lot 80 Wembley Way
16747 Nov. 16, 1979	"	"	"		Jerry Sullivan	1488	594	40,000 ⁰⁰	Lot, Mc Kinley Rd.
16208 Nov. 13, 1979	"	"	"		Tri-Co Investments, Inc. Dud Bk.	1115	506		See Mtg. see RCM Ch. 1303 pg. 567 Release 1.06 ac. Wembley Way
16334 Nov. 13, 1979	"	"	"		Windsor Group, Inc. Dud Bk.	1115	532		See Mtg. see RCM Ch. 1457 pg. 944 Release lot 44 Windsor Oaks Sec II
16334 Nov. 13, 1979	"	"	"		Windsor Group, Inc. Dud Book	1115	534		Release lot 40 Windsor Oaks Sec II
16334 Nov. 13, 1979	"	"	"		Windsor Group, Inc. Dud Book	1115	536		See Mtg. see RCM Ch. 1457 pg. 944 Release lot 36 Windsor Oaks Sec II
16983 Nov. 19, 1979	"	"	"		L. Berry Woods, et al.	1488	802	84,000 ⁰⁰	1.55 ac. Pride Dr.

INDIRECT or MORTGAGEE Index to Real Estate Mortgages - Greenville County, S. C.

I
(AA)

Open at Proper Tab according to First Letter or Letters of Name and refer to Buff Sub-Index sheet for page reference.

KEYS PRINTING CO.

FILE NUMBER DATE OF RECORD	MORTGAGEES FAMILY NAMES	GIVEN NAMES ABCDEFGHIJ	GIVEN NAMES JKLMNO	GIVEN NAMES PQRSTUVWXYZ	MORTGAGORS	BOOK PAGE	AMOUNT	BRIEF DESCRIPTION, LOCATION, ETC. (NOT WARRANTED)
17119 Nov. 20 1979 17061	United	Federal S	& L Assn.		<i>etal</i> Nanda L. Dubarino	1488 956 <i>Re-record</i>	.00 45,000	Selle sure acre, sec III Lot 55 El-Je-ma Forest
Nov. 20, 1979 " " " " " "	"	"	"	"	Kenneth L. Ward, <i>etal</i>	1488 969 <i>Re-record</i>	27,421	For orig. mtg. see REM BK. 1479 Pg. 774. Lot 78 Rosewood Cr.
16663 Nov. 16, 1979 16661	"	"	"	"	" " "	1488 969 <i>Deed Book</i>		Flachtill trace, sec. 2, Mauldin For mtg. see REM BK. 1457 pg. 944
Nov. 16, 1979 17343	"	"	"	"	Windsor Group, Inc.	1115 756 <i>Deed Book</i>		Release lot 34 Windsor Oaks Sec II For mtg. see REM BK. 1457 pg. 944
Nov. 23, 1979 16897	"	"	"	"	Windsor Group, Inc. <i>etal</i>	1115 758	43,000	Release lot 6 Windsor Oaks. Sec II acres
Nov. 19, 1979 16897	"	"	"	"	Alvin C. Dennis	1489 153 <i>Deed Book</i>		Lots 213 View Point For mtg. see REM BK. 1457 pg. 944
Nov. 19, 1979 17481	"	"	"	"	Windsor Group, Inc.	1115 988 <i>Deed Book</i>		Lot 27 Windsor Oaks Sec II For mtg. see REM BK. 1457 pg. 944
Nov. 24, 1979 " " " " " "	"	"	"	"	Windsor Group, Inc.	1116 12 <i>Correct. mtg.</i>	38,615	Release lot 32 Windsor Oaks Sec II Holly see.
17316 Nov. 21, 1979 18340	"	"	"	"	James J. Gruening, <i>etal</i>	1489 389 <i>Correct. mtg.</i>		Lot 83 Spring Hill Dr. For orig. mtg. see REM BK. 1484 pg. 990
Dec. 3, 1979 18577	"	"	"	"	" " "	1489 389 <i>Deed Book</i>		For mtg. see REM BK. 1457 pg. 944
Dec. 4, 1979 18427	"	"	"	"	Windsor Group, Inc. <i>etal</i>	1116 192		Release lot 13 Windsor Oaks Sec II For mtg. see REM BK. 1473 pg. 123
Dec. 5, 1979 18716	"	"	"	"	James B. Matthews <i>etal</i>	1490 272 <i>Re-record</i>	6,500	Release 1/2 acre. Ft. In. Jarrinoff. Pg. 631. Lot. Hwy. 146
Dec. 5, 1979 18639	"	"	"	"	Jo Ann Griffith <i>etal</i>	1490 339	44,200	For orig. mtg. see REM BK. 1482 Sec. 2
Dec. 5, 1979	"	"	"	"	Franklin R. Bryan <i>etal</i>	1490 414	41,400	Lot 73 Holly Springs Heritage Lakes
	"	"	"	"	William Alan Persons	1490 489		Lot 36 Lipizyan Way For mtg. see REM BK. 1490 pg. 414.
	"	"	"	"	Franklin R. Bryan	1490 435		Mtg. assigned S.C. State Housing Authority

INDIRECT or MORTGAGEE Index to Real Estate Mortgages - Greenville County, S. C.

Open at Proper Tab according to First Letter or Letters of Name and refer to Buff Sub-Index sheet for page reference.

KEYS PRINTING CO.

FILE NUMBER DATE OF RECORD	MORTGAGEES FAMILY NAMES	GIVEN NAMES ABCDEFGHIJ	GIVEN NAMES JKLMNO	GIVEN NAMES PQRSTUVWXYZ	MORTGAGORS	BOOK PAGE	AMOUNT	BRIEF DESCRIPTION, LOCATION, ETC. (NOT WARRANTED)
18417 Dec. 5, 1979	United	Federal	S &	Assn.	William Alan Parson ^{Ad}	1490 492		Mtg. see Rem Bk. 1490 pp. 489
18382 Dec. 3, 1979	"	"	"	"	twinsen brog. Inc. ^{etal}	Deed Book 1116 739		Mtg. assign. S.C. State Housing Authority for mtg. see Rem. Bk. 1457 pp. 944
18941 Dec. 7, 1979	"	"	"	"	Donald N. Ray, Jr. ^{etal}	1490 674	32,000	Release lot 8 Windsor Oaks Sec II Hwy. 109. Legime Unit 41 Pentubad
19585 Dec. 14, 1979	"	"	"	"	Derald a. Wilhoyte ^{etal}	Re-record 1491 247	44,000	Lot 13 Stonelady Ct. Windsor Oaks Sec I
"	"	"	"	"	" " ^{etal}	1491 247		For mtg. mtg. see Rem Bk. 1492 p. 362
19644 Dec. 17, 1979	"	"	"	"	Philip J. Callahan ^{etal}	1491 289	23,617	RD. 2.042 acs. Titmer mill
19673 Dec. 17, 1979	"	"	"	"	Stephen E. Dennis ^{etal}	1491 314	42,000	Colonial Hills, Sec 4 Lot 174 Wighton St.
19692 Dec. 17, 1979	"	"	"	"	Stephen E. Dennis ^{Ad}	1491 317		Mtg. assign. to S.C. State Housing Authority - for mtg. see Rem Bk. 1491 pp. 314
19950 Dec. 19, 1979	"	"	"	"	Jaqueline J. Yasmine ^{etal}	1491 317	.56	Mayfield
20404 Dec. 26, 1979	"	"	"	"	Mohammed N. Yasmine ^{etal}	1491 547	25,614	Lots 9410 Mayfield Rd. also lot Putman Rd.
20580 Dec. 27, 1979	"	"	"	"	Richard Lee Ellickson ^{etal}	1491 971	24,063	1-37 acs. Putman Rd. Austin St.
20575 Dec. 27, 1979	"	"	"	"	Donald L. Walker, ^{etal}	1492 76	37,500	Lot 691 Westwood Sec VI
"	"	"	"	"	Donald R. Walker, ^{Ad}	1492 79		Mtg. assigned S.C. State Housing Authority - for mtg. see Rem Bk. 1492 pp. 76
"	"	"	"	"	"	1492 79		Wembley Way Lot 92 Wembley Dr.
21043 Jan. 3, 1980	"	"	"	"	Paul E. Bachtel, ^{etal}	1492 448	34,500	Heritage Lakes Lot 16 Fairness Trail
21467 Jan. 8, 1980	"	"	"	"	Estimote Bros. ^{etal}	1492 763	52,883	

INDIRECT or MORTGAGEE Index to Real Estate Mortgages - Greenville County, S. C. 1

Open at Proper Tab according to First Letter or Letters of Name and refer to Buff Sub-Index sheet for page reference.

(BB)

KEYS PRINTING CO.

FILE NUMBER DATE OF RECORD	MORTGAGEES FAMILY NAMES	GIVEN NAMES ABCDEFGH	GIVEN NAMES IJKLMNO	GIVEN NAMES PQRSTUVWXYZ	MORTGAGORS	BOOK PAGE	AMOUNT	BRIEF DESCRIPTION, LOCATION, ETC. (NOT WARRANTED)
21608 Jan. 10, 1980	United	Federal S	& L.	Assoc.	Windsor Group, Inc.	Deed Book 1118 672		For Mtg. see REM Bk. 1457 Pg. 944 Release Lot 7 "Windsor Oaks" Sec. II
21608 Jan. 10, 1980	"	"	"	"	Windsor Group, Inc.	Deed Book 1118 674		For Mtg. see REM Bk. 1457 Pg. 944 Release Lot 21 "Windsor Oaks" Sec. II
21608 Jan. 10, 1980	"	"	"	"	Windsor Group, Inc.	Deed Book 1118 676		For Mtg. see REM Bk. 1457 Pg. 944 Release Lot 22 "Windsor Oaks" Sec. II
21608 Jan. 10, 1980	"	"	"	"	Windsor Group, Inc.	Deed Book 1118 678		For Mtg. see REM Bk. 1457 Pg. 944 Release Lot 25 "Windsor Oaks" Sec. II
21616 Jan. 10, 1980	"	"	"	"	Windsor Group, Inc.	Deed Book 1118 680		For Mtg. see REM Bk. 1457 Pg. 944 Release Lot 33 "Windsor Oaks" Sec. II
21608 Jan. 10, 1980	"	"	"	"	Windsor Group, Inc.	Deed Book 1118 682		For Mtg. see REM Bk. 1457 Pg. 944 Release Lot 39 "Windsor Oaks" Sec. II
21616 Jan. 10, 1980	"	"	"	"	Windsor Group, Inc.	Deed Book 1118 684		For Mtg. see REM Bk. 1457 Pg. 944 Release Lot 43 "Windsor Oaks" Sec. II
21638 Jan. 10, 1980	"	"	"	"	Windsor Group, Inc.	Deed Book 1118 716		For Mtg. see REM Bk. 1457 Pg. 944 Release Lot 9 "Windsor Oaks" Sec. II
21638 Jan. 10, 1980	"	"	"	"	Windsor Group, Inc.	Deed Book 1118 718		For Mtg. see REM Bk. 1457 Pg. 944 Release Lot 42 "Windsor Oaks" Sec. II
21638 Jan. 10, 1980	"	"	"	"	Windsor Group, Inc.	Deed Book 1118 720		For Mtg. see REM Bk. 1457 Pg. 944 Release Lot 10 "Windsor Oaks" Sec. II
21881 Jan. 10, 1980	"	"	"	"	Windsor Group, Inc.	Deed Book 1118 722		For Mtg. see REM Bk. 1457 Pg. 944 Release Lot 41 "Windsor Oaks" Sec. II
21937 Jan. 14, 1980	"	"	"	"	Elvis D. Sims, et al	1493 119	36,600 ⁰⁰	Sec. V Lot 498 Westwood
21937 Jan. 14, 1980	"	"	"	"	Elvis D. Sims, et al	1493 122		Mtg. assigned to S.C. State Housing Authority - for mtg. see REM Bk. 1493 pg. 119
23579 Jan. 31, 1980	"	"	"	"	Norris Ham	1494 610		mtg. assigned to S.C. State Housing Authority. For orig see REM Bk. 1494 Pg. 609
"	"	"	"	"	"	1494 610		

INDIRECT or MORTGAGEE Index to Real Estate Mortgages - Greenville County, S. C.

Open at Proper Tab according to First Letter or Letters of Name and refer to Buff Sub-Index sheet for page reference.

KEYS PRINTING CO.

FILE NUMBER DATE OF RECORD	MORTGAGEES FAMILY NAMES	GIVEN NAMES ABCDEFGH	GIVEN NAMES IJKLMNO	GIVEN NAMES PQRSTUVWXYZ	MORTGAGORS	BOOK	PAGE	AMOUNT	BRIEF DESCRIPTION, LOCATION, ETC. (NOT WARRANTED)
23571 Jan. 31, 1980	United	Federal S.	& L. Association		Norris Nam <i>star</i>	1494	607	.00 35,600	Dorchester Blvd. Belle Meade Sec. 192 Lot 72 Cor. York Cr. & E.
23536 Jan. 31, 1980	"	"	"	"	Edubird J. Dubois	1494	618	.00 12,000	Lots 11 & 12 Clark Manor
23803 Feb. 4, 1980	"	"	"	"	Charles W. Bankhead	1494	902		Mtg. Re-Assign. to United Fed. S. & L. Assn. - for mtg. see REN Sh. 1458 pg. 403
24528 Feb. 13, 1980	"	"	"	"	Howard N. Mercer <i>star</i>	1494	902	.55 51,791	Coalhubbil Forest Lot 45 George's Hideaway
24266 Feb. 11, 1980	"	"	"	"	Iri-Co Investments, Inc. <i>star</i>	1120	362		See Mtg. see R & A Bk 1303 Pg. 56 & Release Lot 91 Wimbly Way asterisk P.
24751 Feb. 15, 1980	"	"	"	"	Kenneth J. Huff	1495	624	.00 20,000	Lot, State Hwy. 14
24902 Feb. 18, 1980	"	"	"	"	Russell A. Reynolds <i>star</i>	1495	742	.78 22,449	Lots 13 & 14 Blue Sky Pt. ave. Eastman Hqts.
25335 Feb. 21, 1980	"	"	"	"	Dandra L. Kirkus	1496	149	.08 5,847	Lot 55 Renee Dr. & Lonnie
25793 Feb. 27, 1980	"	"	"	"	Allena J. Kiddle, <i>star</i>	1496	538	.00 22,500	Lot Quillen ave. Friendship Hqts.
25895 Feb. 27, 1980	"	"	"	"	John Henry Pyles <i>star</i>	1496	618	.00 13,500	Lot 19 Cross Rd., Westwood, sec. III
25995 Feb. 28, 1980	"	"	"	"	William E. Rainer	1496	716	.00 37,000	Lot 201 Appanwood Dr., In mtg. see REN Sh. 1496 Pg. 716
26009 Feb. 28, 1980	"	"	"	"	William E. Rainer <i>star</i>	1496	724		Mtg. Assign. S. C. State Housing Authority Prop. in Laurens Cty
26127 Feb. 29, 1980	"	"	"	"	Richard K. Guthrie	1496	936	.00 43,600	2.06 ac. Forest Dr., also
26258 Mar. 3, 1980	"	"	"	"	Charles S. Bolan, <i>star</i>	1496	995	.00 22,800	Orig. Prop. Regime Unit 8-A Town Park
26258 Mar. 3, 1980	"	"	"	"	Charles S. Bolan, <i>star</i>	1497	1	.00 22,800	Orig. Prop. Regime Unit 7-A Town Pt.

INDIRECT or MORTGAGEE Index to Real Estate Mortgages — Greenville County, S. C.

KEYS PRINTING COMPANY, GREENVILLE, S. C.

Open at Proper Tab according to First Letter or Letters of Name and refer to Buff Sub-Index sheet for page reference.

(CC)

FILE NUMBER	MORTGAGEES FAMILY NAMES	GIVEN NAMES ABCDEFGH	GIVEN NAMES IJKLMNO	GIVEN NAMES PQRSTUVWXYZ	MORTGAGORS	BOOK	PAGE	Amount	BRIEF DESCRIPTION, LOCATION, ETC. (Not Warranted)
26374 Mar. 4, 1980	United	Federal S	& L Assn.		^{nee} William F. Frazier	1497	114	21,375.00	Hariz. Prop. Regime Unit K-4 Jounn Pt.
26387 Mar. 4, 1980	"	"	"		Jack R. Leonard, ^{nee}	1497	142	13,950.00	Hariz. Prop. Regime Unit 3-K Jounn Pt.
26525 Mar. 5, 1980	"	"	-		L. F. Moreno, ^{nee}	1497	218		For mtg. see REM Bk. 1488 pg. 120 Release Unit 3-K Jounn Pt. N. P. L.
26922 Mar. 10, 1980	"	"	"		Tri-C Investment, Inc.	Deed Book 1121	862		For mtg. see REM Bk. 1303 pg. 567 Release lot 69 Wenderly way S. side
27191 Mar. 12, 1980	"	"	"		Windsor Group, Inc.	Re Record Deed Book 1122	15		Release lot 43 Windsor Oaks Sec. II
"	"	"	"		"	Re Record Deed Book 1122	15		For orig see Deed Bk. 1118 - Pg. 684 For mtg see REM Bk. 1457 Pg. 944
27191 Mar. 12, 1980	"	"	"		Windsor Group, Inc.	Re Record Deed Book 1122	17		Release lot 33 Windsor Oaks, Sec. II
"	"	"	"		"	Re Record Deed Book 1122	17		For orig see Deed Bk. 1118 Pg. 680 For mtg see REM Bk. 1457 Pg. 944
27732 Mar. 18, 1980	"	"	"		Laurence Lee Clark, Jr.	1498	324	18,000.00	Lot = 1 1/2 acs. Balls St.
27753 Mar. 18, 1980	"	"	"		^{nee} Tommy J. Lattimore	1498	339	50,227.60	Neutage Lakes Lot 172 Steeplechase Ct.
27971 Mar. 20, 1980	"	"	"		Mike Chiang, ^{nee}	1498	490	30,200.00	Sec. VI Austin Sp. Lot 620 Westwood
28078 Mar. 21, 1980	"	"	"		Ferry Paul Kelley, ^{nee}	1498	583	46,900.00	Lot, Ferguson Rd.
28515 Mar. 26, 1980	"	"	"		Cecil A. Nathcock, ^{nee}	1498	950	43,968.48	Sec. II Lot 52 Windsor Oaks
28589 Mar. 27, 1980	"	"	"		^{nee} Kenneth A. Pensmith	1499	69	34,333.36	Belle Vere area, sec. 2 also (see)
28815 Mar. 28, 1980	"	"	"		^{nee} Michael D. Cooper	1499	281	45,000.00	Lot 41 Lake El De Ma Dr. Hammond Rd., Fairview Sp.
28943 Mar. 31, 1980	"	"	"		^{nee} John J. Stubblefield	1499	427	48,800.00	7.26 acs. Car. County Rd. 4 Sec. I & II Lot 3 Windsor Oaks

INDIRECT or MORTGAGEE Index to Real Estate Mortgages — Greenville County, S. C.

KEYS PRINTING COMPANY, GREENVILLE, S. C.

Open at Proper Tab according to First Letter or Letters of Name and refer to Buff Sub-Index sheet for page reference.

FILE NUMBER DATE OF RECORD	MORTGAGEES FAMILY NAMES	GIVEN NAMES ABCDEFGHIJ	GIVEN NAMES JKLMNO	GIVEN NAMES PQRSTUVWXYZ	MORTGAGORS	BOOK	PAGE	Amount	BRIEF DESCRIPTION, LOCATION, ETC. (Not Warranted)
28945 Mar. 31, 1980	United	Federal S	& L Assn.		Wes John Stubblefield, Sr. John Stubblefield, Jr.	1499	431	.00 49,200	See I VII Lot 5 Windsor Oaks
28942 Mar. 31, 1980	"	"	"		Donald C. Kofka, et al. inc.	1499	471	.00 44,400	Wendlebury Way, Sec. II Lot 81 Windsor St.,
29080 Apr. 1, 1980	"	"	"		Valentine Bros. Bldg. Co. inc.	1499	551	.00 46,400	Heritage Lake Lot 9 Haines trail
29107 Apr. 1, 1980	"	"	"		Valentine Bros. Bldg. Co.	1499	569	.27 52,403	See I VII Lot 14 Windsor Oaks
29108 Apr. 1, 1980	"	"	"		Premier Invest. Co. Inc. inc.	1499	577	.00 49,600	Canal Creek II Lot 222 Valley Forge Dr.
29399 Apr. 3, 1980	"	"	"		R. L. Rucker Bldg. Co.	1499	888	.00 76,000	Camelot (Hilly Side) Pt. lot 62 Laurel Dr.
29470 Apr. 4, 1980	"	"	"		James A. Driffith	1499	944	.00 46,000	Westminster St., Wendlebury way Lot 70 Wendlebury Dr. &
29733 Apr. 7, 1980	"	"	"		Frank P. Hammond, et al.	1500	166	.00 33,600	Fresh meadow (Hills) Lot 23 Pine Ridge Dr.
29459 Apr. 4, 1980	"	"	"		Tri. Co. Development, Inc.	Deed Book 1123	440		See mtg. see REM Bk. 1303 pg. 567 Release lot 70 Wendlebury Way Sixth
29925 Apr. 10, 1980	"	"	"		John Richard McBride, et al.	1500	272	.00 57,000	Lake Lot 11 Haines Trl. Heritage
30459 Apr. 15, 1980	"	"	"		L. J. Moreno, et al.	1500	796		See mtg. see REM Bk. 1488 pg. 120 Release Unit 2-K Town Pl. H. P. R.
30460 Apr. 15, 1980	"	"	"		L. J. Moreno, et al.	1500	797		See mtg. see REM Bk. 1488 pg. 120 Release Unit 5-K Town Pl. H. P. R.
30847 Apr. 18, 1980	"	"	"		Wayne D. Simley, et al. et al.	1501	52	.92 34,320	Driftwood Dr. Lot 33A (Pt. lot 33)
31102 Apr. 22, 1980	"	"	"		Louis M. Schroeder, Jr.	1501	275	.00 34,000	Heritage Lakes Lot 9 Haines trail
31210 Apr. 23, 1980	"	"	"		Joe D. Thomason, et al.	1501	351	.16 17,861	Plant. Esty. Lot 19 Baling Rd.
31802 Apr. 29, 1980	"	"	"		H. L. Butler, et al.	1501	896		See mtg. see REM Bk. 1488 pg. 120 Release Unit K-4 Town Park H. P. R.

INDIRECT or MORTGAGEE Index to Real Estate Mortgages — Greenville County, S. C.

KEYS PRINTING COMPANY, GREENVILLE, S. C.

Open at Proper Tab according to First Letter or Letters of Name and refer to Buff Sub-Index sheet for page reference.

(DD)

FILE NUMBER DATE OF RECORD	MORTGAGEES FAMILY NAMES	GIVEN NAMES ABCDEFGHIJ	GIVEN NAMES JKLMNOPQ	GIVEN NAMES RSTUVWXYZ	MORTGAGORS	BOOK	PAGE	Amount	BRIEF DESCRIPTION, LOCATION, ETC. (Not Warranted)
32064 May 1, 1980	United	Federal S & E Assn			Dora W. Gulbreath	1502	110	10,000	Unit 6 K. Deen Park 2nd. Prop. Reg.
35875 June 17, 1980	"	"	"	"	Billy B. Brusca, et al	1505	354	38,400	Inn Village 7th Inn Lots 56 & 57 Inn Ln.
35915 June 17, 1980	"	"	"	"	Dary C. Rowell et al	1505	267	45,929	Lot 31, Windsor Oaks Sec. II
36125 June 19, 1980	"	"	"	"	Randall J. Christ ne.	1505	584	25,402	Lot 24 Emily Ln. Annies Acn
36686 Jun. 25, 1980	"	"	"	"	Ballantine Bros. Bldg. Co.	1506	44	47,100	Lot 45 Cor. Huntley Castle Ct. & Strang Rd., Day Top Run Sec. 2
36979 Jun. 27, 1980	"	"	"	"	Jarvis Sheardon Co. James D. Kellett	1506	292	60,000	Mauldin 44 acs. Miller Co., St. Ann
172 Jul. 2, 1980	"	"	"	"	J. L. Thompson, et al	1506	783	50,400	Lot 11 Cherry Lane Duncan, sq. 6
967 July 11, 1980	"	"	"	"	Nannie R. Larnell (was Helma a. Sorberg)	1507	499	7,000	Lot 96 Wrigley St. Austin, D.
1125 July 15, 1980	"	"	"	"	Helma A. Jones	1507	685	30,000	Lot 30 Highland ave. Dulle
1578 July 18, 1980	"	"	"	"	James C. Bramlette et al	1508	43	35,908	Lot 33 Sallgate Ct. "The Cedars"
1873 July 22, 1980	"	"	"	"	Kenneth H. Hance	1508	349	19,500	Lot, Vardry St. Daks sec I
2018 July 23, 1980	"	"	"	"	John J. Stubblefield, Jr.	1508	505	50,400	Lot 6 Stonehenge Ct. Windsor Dgnty. Hickm Bl. 1303 sq. 567
2132 July 24, 1980	"	"	"	"	Tri - Co Investments, Inc.	1129	796		Relian lot 79 Wembury Ln. D'neel Wembury Way
3494 July 30, 1980	"	"	"	"	Robert J. Cagle, et al	1509	235	56,500	Lot 70 Wembury Dr.
3434 Aug 11, 1980	"	"	"	"	Robert Lanier, et al	1510	496	60,000	Lot 68 Dove sec

INDIRECT or MORTGAGEE Index to Real Estate Mortgages — Greenville County, S. C.

KEYS PRINTING COMPANY, GREENVILLE, S. C.

Open at Proper Tab according to First Letter or Letters of Name and refer to Buff Sub-Index sheet for page reference.

FILE NUMBER DATE OF RECORD	MORTGAGEES FAMILY NAMES	GIVEN NAMES ABCDEFGHIJ	GIVEN NAMES JKLMNO	GIVEN NAMES PQRSTUVWXYZ	MORTGAGORS	BOOK	PAGE	Amount	BRIEF DESCRIPTION, LOCATION, ETC. (Not Warranted)
4353 aug. 13, 1980	United	Federal S &	L Assn		Edward J. DuBois, <i>etc</i>	1511	13	40,000 ^{.00}	lots 11 & 12, Clark Manor
4702 aug. 18, 1980	"	"	"		Thomas J. Nieldigh, <i>etc</i>	1511	618	13,000 ^{.00}	lot also Gary
4965 aug. 19, 1980	"	"	"		James A. Hoppa, <i>etc</i>	1511	706	37,534 ^{.97}	Stone Lake <i>etc</i> sec. 4 Lot 19 Harbor Lake Dr.
5206 aug. 24, 1980	"	"	"		Lawrence Wellington, <i>etc</i>	1511	968	47,400 ^{.00}	lot 7 Colonial acres
5221 aug. 21, 1980	"	"	"		Larry J. Taylor, <i>etc</i>	1511	995	28,700 ^{.00}	Cherryier Pt. lots 7-c & 7-d
5335 aug. 21, 1980	"	"	"		Chinambhai S. Patel, <i>etc</i>	1512	132	20,000 ^{.00}	Bellingham, sec. 2 Lot 186 Clouidale Lane
5359 aug. 22, 1980	"	"	"		R.C. Myers	1512	177	46,000 ^{.00}	Sec. 2 less Pt. Lot 8 Colonial acres
5539 aug. 22, 1980	"	"	"		Hannon Roofing Co. <i>inc.</i>	1512	319	68,000 ^{.00}	Lot Mansit Dr.
6447 Aug. 29, 80	"	"	"		Robert Alan Buckel, <i>etc</i>	1513	407	40,850 ^{.00}	Lot 14 Bridge Rd, Chick Spgs. Sec II Westwood, sec. VI
6289 aug. 29, 1980	"	"	"		John Joseph Montoro, <i>etc</i>	1513	344	37,100 ^{.00}	Lot 635 Dudley Ct.
6493 aug. 29, 1980	"	"	"		John Michael Murray, <i>etc</i>	1513	632	37,950 ^{.00}	Westwood South, sec. 1 Lot 258 Maghark Ct.
6493 aug. 29, 1980	"	"	"		R. B. Landers, <i>etc</i>	1513	647	79,000 ^{.00}	Lot Mustang Cr.
7000 Sep. 4, 1980	"	"	"		Davis M. Schroeder, <i>inc.</i>	1514	404	37,000 ^{.00}	Heritage Homes Lot 9 Nainess Cir
7163 Sep. 5, 1980	"	"	"		Steven L. Koling, <i>etc</i>	1514	669	47,100 ^{.00}	Kendallwood <i>etc</i> Lot 107 Quon Dr.
7357 Sep. 5, 1980	"	"	"		Alan John Southard, <i>etc</i>	1514	718	60,000 ^{.00}	Brookside, sec. 4 Lot 115 Yallock Ct.
7333 Sep. 8, 1980	"	"	"		Charles F. Somerville, <i>etc</i>	1514	832	50,000 ^{.00}	Brook Forest Lot 106 Holly Ct. Drive

INDIRECT or MORTGAGEE Index to Real Estate Mortgages — Greenville County, S. C.

KEYS PRINTING COMPANY, GREENVILLE, S. C.

Open at Proper Tab according to First Letter or Letters of Name and refer to Buff Sub-Index sheet for page reference.

(EE)

FILE NUMBER DATE OF RECORD	MORTGAGEES FAMILY NAMES	GIVEN NAMES ABCDEFGH	GIVEN NAMES IJKLMNO	GIVEN NAMES PQRSTUVWXYZ	MORTGAGORS	BOOK	PAGE	Amount	BRIEF DESCRIPTION, LOCATION, ETC. (Not Warranted)
7522 Sep. 8, 1980	United	Federal S & L Assn.			<i>etal</i> H. Reid Shrad, II	1514	992	60,000.00	Dr. Taylor Pk. Lots 267 + 268 Rock creek
7789 Sep. 10, 1980	"	"	"	"	C. J. Whitt	1515	279	21,600.00	Mauldin Lot 14 Pleasant Dr.
7874 Sep. 11, 1980	"	"	"	"	Carl L. Lutnam	1515	445	28,000.00	county rd., Fairview Sp. 1 acre on Fairview Rd. +
7992 Sep. 12, 1980	"	"	"	"	David H. Pratt, <i>etal</i>	1515	647	49,187.28	sec. 15 11 Lot 5 Windsor Oaks
8038 Sep. 12, 1980	"	"	"	"	Christopher L. Cheffer, <i>etal</i>	1515	684	36,500.00	Westwood, sec. IV Lot 624 Yellow Wood Ct.
8039 Sep. 12, 1980	"	"	"	"	A. Otis Delaney, <i>etal</i>	1515	730	90,000.00	Lot Mustang Cr.
8143 Sep. 15, 1980	"	"	"	"	William M. Kline, II, <i>etal</i>	1515	774	44,900.00	Hairness road, Heritage 4000 Lot 43 on Palmetto St. &
8611 Sep. 17, 1980	"	"	"	"	R. L. Fucker, <i>etal</i>	1516	335	86,400.00	Holly see R., sec. 3 Lot 86 Lagrange Lane,
8748 Sep. 18, 1980	"	"	"	"	Ronald C. Ayers, Jr., <i>etal</i>	1516	476	50,000.00	3000 Hwy. 14, Auston elder terrace
9017 Sep. 22, 1980	"	"	"	"	Ernest Kelly, <i>etal</i>	1516	897	52,250.00	Lot 15 Helma Dr.
9066 Sep. 22, 1980	"	"	"	"	Joseph D. Wood, <i>etal</i>	1516	940	16,800.00	Lot 9 Lion Rd.
8994 Sep. 22, 1980	"	"	"	"	W. Leigh McLaughlin, <i>etal</i>	1517	32	56,000.00	Brookside, sec. II Lot 33 Brook Dr.
9291 Sep. 23, 1980	"	"	"	"	H. Reid Shrad, II, <i>etal</i>	22-Record 1517	252	60,000.00	For orig. rec. see LGM 5X 1514 Pg. 94. Lots 267 + 268 Rock
"	"	"	"	"	"	22-Record 1517	252		Creek Dr. Taylor Pk.
9367 Sep. 24, 1980	"	"	"	"	Gregory D. Schlock, <i>etal</i>	1517	314	64,800.00	Kingswood Lots 33 + 34 Kingswood Cr.
10147 Sep. 30, 1980	"	"	"	"	Richard E. Jones	1518	310	34,200.00	Eastlake H. lots 17 + 18 E. Circle Ave.

INDIRECT or MORTGAGEE Index to Real Estate Mortgages — Greenville County, S. C.

KEYS PRINTING COMPANY, GREENVILLE, S. C.

Open at Proper Tab according to First Letter or Letters of Name and refer to Buff Sub-Index sheet for page reference.

FILE NUMBER DATE OF RECORD	MORTGAGEES FAMILY NAMES	GIVEN NAMES ABCDEFGHIJ	GIVEN NAMES JKLMNO	GIVEN NAMES PQRSTUWXYZ	MORTGAGORS	BOOK	PAGE	Amount	BRIEF DESCRIPTION, LOCATION, ETC. (Not Warranted)	
10308 Oct. 4, 1980	United	Federal S	& L Assn.		Fredrick D. Rogoff, Inc.	1518	562	75,000	Lower Ests., sec. 7 Lot 63 Aldridge Dr.	
10400 Oct. 7, 1980	"	"	"		R. L. Kucher Bldg. Inc.	1518	865	86,400	Foreign mtg. see R 64 St. 1516 Pg. 336. Lot 86 Lagrange Lane Holly see Pl. Sec 3	
"	"	"	"		"	1518	865			
10947 Oct. 7, 1980	"	"	"		Michael P. Parfield	1519	471	80,000	Sugar Creek, sec. 1 Lot 258 Lake Water Ct.	
11712 Oct. 14, 1980	"	"	"		Snipes Bldg. Inc.	1520	432	47,200	Wendell Way, sec. II Lot 56 Wendell Dr.	
11903 Oct. 16, 1980	"	"	"		Fred W. Stella, Jr., Inc.	1520	652	62,500	Lot 156 Carol Hills	
11931 Oct. 16, 1980	"	"	"		Francis M. Connor	1520	669	16,000	St. Ann Fairview St. Lot 1 Georgia St.	
11933 Oct. 16, 1980	"	"	"		Carl E. Reid, Inc.	1520	681	342,500	44209 Oak Hollow, Secs. 1, 2, & 3 51.85 acs. Cardinal Lake Ests.	
11733 Oct. 16, 1980	"	"	"		Tri-b. Investments, Inc.	Bank	1135	444		In mtg. see Rem. Pl. 1303 Pg. 567 Refer Lot 56 Wendell Way, sec. II
12121 Oct. 17, 1980	"	"	"		Frank P. Hammond	1520	885	57,800	Lot 249 Conclude II	
12127 Oct. 17, 1980	"	"	"		Luis J. Moreno	1520	990	34,500	Lot 17 Enroll Hills	
12127 Oct. 17, 1980	"	"	"		Luis J. Moreno	1520	995	36,800	Lot 19 Enroll Hills	
12347 Oct. 20, 1980	"	"	"		Mildred S. Verdin	1521	377	6,500	St. Ann Lots 9 & 10 Cherry Lane Dr.	
12990 Oct. 24, 1980	"	"	"		Charles C. Maxwell, et al	1521	911	10,020	Ento. Austin Dr. Lot 67 N. Plenary in Lease	
13111 Oct. 27, 1980	"	"	"		MFS Service Corp.	1522	195	286,800	59.45 acs. Howard Dr.	
14044 Nov. 4, 1980	"	"	"		Mickey Wayne Whitlock	1523	389	55,900	Lot 69 Pine Brook Forest	

INDIRECT or MORTGAGEE Index to Real Estate Mortgages — Greenville County, S. C.

KEYS PRINTING COMPANY, GREENVILLE, S. C.

Open at Proper Tab according to First Letter or Letters of Name and refer to Buff Sub-Index sheet for page reference.

(FF)

FILE NUMBER DATE OF RECORD	MORTGAGEES FAMILY NAMES	GIVEN NAMES ABCDEFGHIJ	GIVEN NAMES KLMNOP	GIVEN NAMES QRSTUVWXYZ	MORTGAGORS	BOOK	PAGE	Amount	BRIEF DESCRIPTION, LOCATION, ETC. (Not Warranted)
14420 Nov. 7, 1980	United	Federal S& L Assn.			<i>etal</i> meadors + Cannon, <i>etal</i>	1523	798	56,800 ^{.00}	Pine Brook forest, sec. 1 Lot 73 Lee wood Dr.
15002 Nov. 14, 1980	"	"	"	"	Wallace m. Owens, <i>etal</i>	1524	477	35,200 ^{.00}	Lots 31, 32, 133, eastern rd.
15360 Nov. 18, 1980	"	"	"	"	Millard Chappellar	1524	864	8,700 ^{.00}	Lot 4 Pleasant Dr.
15360 Nov. 18, 1980	"	"	"	"	Patricia white Argent	1524	868	10,000 ^{.00}	Mauldin Lot 10 Pleasant Dr.
15403 Nov. 18, 1980	"	"	"	"	L. Berry woods Jr., <i>etal</i>	1524	877	53,800 ^{.00}	Duille 1.55 aca. Pride Dr.
15623 Nov. 20, 1980	"	"	"	"	U F Service corp.	1525	135	286,800 ^{.00}	Re-record orig. mtg. see R64 bk. 1522 p. 195 59.45 aca. Howard Dr. for
15873 Nov. 24, 1980	"	"	"	"	John A. Miller, <i>etal</i>	1525	334	37,000 ^{.00}	Holly see Plant. sec. 3 Lot 86 Sagamore Lane
15810 Nov. 24, 1980	"	"	"	"	Daniel a. Powell, <i>etal</i>	1525	470	39,100 ^{.00}	4.0 aca. Holly ferry rd.
15969 Nov. 25, 1980	"	"	"	"	Mickey Wayne Whitlock	1525	609	55,900 ^{.00}	Re-record B. 389 Lot 69 Pine Brook forest For orig mtg. see R64 bk. 1523
16073 Nov. 25, 1980	"	"	"	"	L. Berry woods Jr., <i>etal</i>	1525	652	75,000 ^{.00}	1.98 aca. Pride Dr.
16240 Nov. 26, 1980	"	"	"	"	J. H. Koppel Farley Rachel B. Savage	1525	742	15,000 ^{.00}	0.30 aca. Pruitt Dr.
16348 Nov. 28, 1980	"	"	"	"	Bill J. Bullard, <i>etal</i>	1525	918	47,000 ^{.79}	Pinsettia Sec. V Lot 269 J. Almond Dr.
16507 Dec. 1, 1980	"	"	"	"	Pro. Co Investments Inc.	1526	18		39 mtg. see R64 bk. 1303 p. 567 Release lot 76 Wendenburg way
16609 Dec. 2, 1980	"	"	"	"	Garrett P. Jeff, <i>etal</i>	1526	223	54,880 ^{.09}	Mullingwood Sec. 1 Lot 3 Drybridge Dr.
16681 Dec. 2, 1980	"	"	"	"	Gregory Alan Picklesimer	1526	268	17,885 ^{.26}	Lot, Sable St.
17238 Dec. 8, 1980	"	"	"	"	Pro. Co Investments	1526	917		39 mtg. see R64 bk. 1303 p. 567 Release lot 76 Wendenburg way

INDIRECT or MORTGAGEE Index to Real Estate Mortgages — Greenville County, S. C.

KEYS PRINTING COMPANY, GREENVILLE, S. C.

Open at Proper Tab according to First Letter or Letters of Name and refer to Buff Sub-Index sheet for page reference.

FILE NUMBER DATE OF RECORD	MORTGAGEES FAMILY NAMES	GIVEN NAMES ABCDEFGHIJ	GIVEN NAMES JKLMNO	GIVEN NAMES PQRSTUVWXYZ	MORTGAGORS	BOOK	PAGE	Amount	BRIEF DESCRIPTION, LOCATION, ETC. (Not Warranted)
17443 Dec. 10, 1980	United	Federal S	&	Assn.	<i>me.</i> Valentine Bros. Sls'rs.	1527	173	52,800	Hay Fox Run, Sec. 2 Lot 147 Roundall Ct.
17574 Dec. 11, 1980	"	"	"	"	<i>Sgt. Joann - Payton</i> Joann J. Payton	1527	268	9,800	Da. Notts. Finisier St. Lot 53 Seminole Dr., W
17711 Dec. 12, 1980	"	"	"	"	Louis V. Stemple, Jr.	1527	377	12,000	Lanier Lane, Cedar Grove Lot 45 Cor. Shelma Dr. 1
17790 Dec. 12, 1980	"	"	"	"	John J. Stubblefield	1527	461	51,200	Sec. 1 Lot 4 Windsor Oaks
17906 Dec. 15, 1980	"	"	"	"	William C. Bray, et al	1527	600		For mtg. see R&M Bk. 1328 p. 198 Mtg. Deed on S.C. Nat'l Bk., 21.
18299 Dec. 19, 1980	"	"	"	"	Arthur G. Bohson, Jr.	1528	78	46,550	Castle, Mauldin Lot 98 Mimosa Dr.
18366 Dec. 19, 1980	"	"	"	"	William N. Shropshire	1528	103	48,400	Green Lake area Pt. Lot 14 & Lot 14 Pruitt Dr.
18919 Dec. 30, 1980	"	"	"	"	Richard C. Lountree	1528	666	80,000	Holly see Plant. Lot 64 Fish Brook Way
19192 Dec. 31, 1980	"	"	"	"	Bishop Sls'rs. Inc.	1528	906	47,200	Wamberly Way Lot 53 Wamberly Dr.
19668 Jan. 7, 1981	"	"	"	"	James Lynn Fowler	1529	479	35,000	Re-record Pg. 106. Lot, Sandhite Rd. For orig. mtg. see R&M Bk. 1473
19668 Jan. 7, 1981	"	"	"	"	Sue C. Young, et al	1529	483	10,500	Re-record For orig. mtg. see R&M Bk. 1449 Pg. 719. Lot 26 Alice, ave. Palmdale Hgts
"	"	"	"	"	"	1529	483		Re-record
19668 Jan. 7, 1981	"	"	"	"	Miriam C. Garrett	1529	487	18,400	Re-record Lot 27 Cor. Reeves Dr. 7 Dry ave. For orig. mtg. see R&M Bk. 1449 Pg. 718
"	"	"	"	"	"	1529	487		Re-record
19220 Dec. 31, 1980	"	"	"	"	Iri-Co. Investments, Inc.	1139	897		Deed Book For mtg. see R&M Bk. 1363 Pg. 567 Palmdale Lot 53 Wamberly way
19935 Jan. 9, 1981	"	"	"	"	R.L. Rucker Sls'rs. Inc.	1529	677	90,000	Holly see Sec. 2 M. 100 Lot 121 Chestnut Oaks St.

INDIRECT or MORTGAGEE Index to Real Estate Mortgages — Greenville County, S. C.

KEYS PRINTING COMPANY, GREENVILLE, S. C.

☞ Open at Proper Tab according to First Letter or Letters of Name and refer to Buff Sub-Index sheet for page reference.

FILE NUMBER DATE OF RECORD	MORTGAGEES FAMILY NAMES	GIVEN NAMES ABCDEFGH	GIVEN NAMES IJKLMNO	GIVEN NAMES PQRSTUVWXYZ	MORTGAGORS	BOOK	PAGE	Amount	BRIEF DESCRIPTION, LOCATION, ETC. (Not Warranted)
20294 Jan-14, 1981	United	Federal S	& L Assn.		Luis J. Moreno	1530	1	36,800 ^{.00}	Lot 17 Ennore Hills
20294 Jan-14, 1981	"	"	"	"	Luis J. Moreno	1530	6	35,500 ^{.00}	Lot 18 Ennore Hills
20294 Jan-14, 1981	"	"	"	"	John E. Lukan, ^{MD}	1530	11	36,800 ^{.00}	Lot 17 Ennore Hills
26664 Jan-16, 1981	"	"	"	"	John J. Stubblefield, ^{SI.}	1530	357	52,000 ^{.00}	Windsor Lake Lot 2 Strange Rd.
20941 Jan-21, 1981	"	"	"	"	Tony M. Devall, ^{MD}	1530	564	23,150 ^{.00}	Lot Hwy 14 Austin St.
20977 Jan-21, 1981	"	"	"	"	Salvatore Bus. Servs. ^{INC.}	1530	601	47,900 ^{.00}	Way Fork Rd, sec 2 Lot 148 Roundall Ct.
21710 Jan-29, 1981	"	"	"	"	C. J. Jones, Jr.	1531	162	12,000 ^{.00}	Lot N. Main St. St. Ann
21866 Feb-2, 1981	"	"	"	"	James Herbert Alexander ^{etal}	1531	362	36,100 ^{.00}	Dak Crest, sec 2 Lot 181 Brownwood Dr.
22030 Feb-3, 1981	"	"	"	"	Foothills Delta P. Inc. ^{etal}	1531	503	90,000 ^{.00}	Wally see plant. M. II, sec II Lot 115 Brownwood Dr.
22171 Feb-4, 1981	"	"	"	"	William J. Watkins	1531	673	48,400 ^{.00}	apex, also lot Pt. lot 14 Green Lake
22278 Feb-5, 1981	"	"	"	"	Frank E. Opperman	1531	766	5,500 ^{.00}	ave. less Pt. Pine Brook Lot 87 & Pt. lot 88 Bridges
22505 Feb-9, 1981	"	"	"	"	James Dale Turner	1531	957	55,000 ^{.00}	Heritage Lakes Lot 22 Harness trail
22615 Feb-9, 1981	"	"	"	"	Luis J. Moreno	Re-Record 1532	96	34,500 ^{.00}	P. 6. Lot 18 Ennore Hills For orig. mtg see R&M 84.1530
22707 Feb-10, 1981	"	"	"	"	Richard C. Lauer, ^{MD}	1532	177	24,000 ^{.00}	Wally see plant. Lot 26 Nancy Horn Dr.
22716 Feb-10, 1981	"	"	"	"	James A. Griffith	1532	200	50,000 ^{.00}	Wendy Way, S.ville Lot 73 Westminister St.
22699 Feb-10, 1981	"	"	"	"	Tri-Co Investments, Inc.	1142	534		see R&M Bk 1303 pg 567 Release lot 73 Wendy Way - for mtg

1 INDIRECT or MORTGAGEE Index to Real Estate Mortgages — Greenville County, S. C.

KEYS PRINTING COMPANY, GREENVILLE, S. C.

Open at Proper Tab according to First Letter or Letters of Name and refer to Buff Sub-Index sheet for page reference.

FILE NUMBER DATE OF RECORD	MORTGAGEES FAMILY NAMES	GIVEN NAMES ABCDEFGH	GIVEN NAMES IJKLMNO	GIVEN NAMES PQRSTUVWXYZ	MORTGAGORS	BOOK	PAGE	Amount	BRIEF DESCRIPTION, LOCATION, ETC. (Not Warranted)
23064 Feb. 13, 1981	United	Federal S	& L Assn.		Robert D. Green, <i>tr</i>	1532	568	7,000	Augusta Rd. Stone #1 2.61 ac. U.S. Hwy. 25 Sec. 3
23578 Feb. 20, 1981	"	"	"		Charles L. Reid <i>concl. mtg.</i>	1533	133	12,000	Lot 55 Oak Hollow
23639 Feb. 20, 1981	"	"	"		A. Otis De Laney, <i>tr</i>	1533	149	90,000	mtg. see REM bk. 1515 p. 730 Lot Mustang Cr. for org
23644 Feb. 20, 1981	"	"	"		Ronald E. Schuster	1533	154	72,000	Lot Mustang Cr.
23832 Feb. 23, 1981	"	"	"		Carl E. Reid, <i>tr</i>	1533	356		For mtg. see REM bk. 1520 pg. 681 Release lot 55 Oak Hollow Sec 3
24063 Feb. 25, 1981	"	"	"		A. Otis De Laney, <i>tr</i>	1533	565		For mtg. see REM bk. 1515 p. 730 Release pt. lot 2 Mustang Cr.
24063 Feb. 25, 1981	"	"	"		R. B. Lander	1533	566		For mtg. see REM bk. 1513 p. 647 Release pt. 1 Mustang Cr.
24199 Feb. 27, 1981	"	"	"		R. C. Ayers	1533	680	45,200	Wheel Dr. Lot Cor. Hwy. 14 + Wagon
24294 Feb. 27, 1981	"	"	"		Alan P. Schwaber, <i>tr</i>	1533	709	34,500	Lot 18 Enoree Hills
24535 Mar. 2, 1981	"	"	"		Michael E. Hebbly	1534	9	34,929	The Cedars Lot 36 Jallgate Ct.
24454 Mar. 2, 1981	"	"	"		Tri-Co Invest. Inc.	1534	35	15,000	Wombly way Sec. 4 5. lots Wombly Dr.
24412 Mar. 2, 1981	"	"	"		Tri-Co Investments Inc. <i>Deed bk.</i>	1143	480		For mtg. see REM bk. 1303 pg. 567 Release lot 75 Wombly way Dr.
24411 Mar. 2, 1981	"	"	"		Tri-Co Investments Inc. <i>Deed bk.</i>	1143	482		For mtg. see REM bk. 1303 pg. 567 Release lot 83 Wombly way Dr.
25173 Mar. 7, 1981	"	"	"		Randall Lee Cunningham	1534	516	47,200	Wombly way, Sec. 2 Lot 56 Wombly Dr.
25765 Mar. 16, 1981	"	"	"		Leake & Gynett Inc. <i>J. & S. Officer</i>	1535	300	32,800	Lot 3 Pleasantdale Dr. Dine Brook Forest
25974 Mar. 17, 1981	"	"	"		Meadors & Cannon Inc.	1535	378	58,400	Lot 157 Driffin Rd.

INDIRECT or MORTGAGEE Index to Real Estate Mortgages — Greenville County, S. C.

KEYS PRINTING COMPANY, GREENVILLE, S. C.

Open at Proper Tab according to First Letter or Letters of Name and refer to Buff Sub-Index sheet for page reference.

(HH)

FILE NUMBER DATE OF RECORD	MORTGAGEES FAMILY NAMES	GIVEN NAMES ABCDEFGH	GIVEN NAMES IJKLMNO	GIVEN NAMES PQRSTUVWXYZ	MORTGAGORS	BOOK	PAGE	Amount	BRIEF DESCRIPTION, LOCATION, ETC. (Not Warranted)
26057 Mar 18 1981	United	Federal S	& L Assn,		Michael A. Lust, et al Inc.	1535	496	79,500 ^{.00}	Lot 2 Mustang Cr.
26648 Mar 24 1981	"	"	"		Premier Invert Co.	1535	965	63,900 ^{.00}	Sec. II Lot 32 Quail Ridge.
26943 Mar 26 1981	"	"	"		Carl E. Reid, et al	1536	292		For mtg. see L Em Bk. 1520 pg. 681 Relian lot 16 Oak Hollow Sec I
27034 Mar 26 1981	"	"	"		Luis J. Moreno, et al	1536	180	51,200 ^{.00}	Lot 3 Eastgate Village
27055 Mar 27 1981	"	"	"		Rodney Guy Latham	1536	353	31,508 ^{.73}	Sec. 1 Lot 231 Westwood South
27610 Apr 1 1981	"	"	"		Luis J. Moreno	1536	972	50,400 ^{.00}	Lot 80 Eastgate Village
28158 Apr 7 1981	"	"	"		William N. Farrow, et al	1537	532	8,000 ^{.00}	Parish H. 30.33 acs. Lady River
28193 Apr 7 1981	"	"	"		Jerry D. Sims	1537	536	16,500 ^{.00}	St. Ann Dr. Ant 0 6 acs. also lot
28157 Apr 7 1981	"	"	"		James B. Custer, et al	1537	584	5,000 ^{.00}	Wembley way Lot 88 Windsor St.
28162 Apr 7 1981	"	"	"		Ava Blk's. Inc. g S.ville	1537	590	49,200 ^{.00}	Wembley way St. Ann Lot 89 Wembley Dr.
28137 Apr 16 1981	"	"	"		Joseph D. Parks, et al	1538	536	27,146 ^{.43}	Pl. lot 3 Wembley Lane
29534 Apr 21 1981	"	"	"		W. Marshall Green, Jr. et al	1538	883	7,300 ^{.00}	St. 2.87 acs. U. S. 25, throu
30213 Apr 29 1981	"	"	"		James Dale Turner	1539	514	67,700 ^{.00}	Lot 60 Quail Run
30219 Apr 29 1981	"	"	"		U. F. S. Service Corp.	Deed Book 1147	113		For mtg. see R Em Bk 1522 pg 195 Relian from mtg. Lot 60 Quail Run
30359 Apr 30 1981	"	"	"		Sidney R. Thompson	1539	674	35,392 ^{.48}	Loty Penn St. Ten pt.
30586 May 1 1981	"	"	"		Niel J. Pleacia, et al	1539	879	26,000 ^{.00}	Line Brook Forest, Sec 1 Lot 73 Rose road Dr.

INDIRECT or MORTGAGEE Index to Real Estate Mortgages — Greenville County, S. C.

KEYS PRINTING COMPANY, GREENVILLE, S. C.

Open at Proper Tab according to First Letter or Letters of Name and refer to Buff Sub-Index sheet for page reference.

FILE NUMBER DATE OF RECORD	MORTGAGEES FAMILY NAMES	GIVEN NAMES ABCDEFGH	GIVEN NAMES IJKLMNO	GIVEN NAMES PQRSTUVWXYZ	MORTGAGORS	BOOK	PAGE	Amount	BRIEF DESCRIPTION, LOCATION, ETC. (Not Warranted)
30603 May 1, 1981	United	Federal S	& L Assn.		Curtis O. Moore, <i>etal</i>	1539	954	10,716	Lot 8 Duille
30602 May 1, 1981	"	"	"		Wanda Ann McCall	1539	958	10,726	Lot 11 Mayfield Rd.
30863 May 5, 1981	"	"	"		Robert P. Booker, <i>etal</i>	1540	363	58,500	Jonas Mill Co. Lot 4 Cor. Bethany Rd. + Wemlerly Way
30946 May 6, 1981	"	"	"		Frank J. Saldano, <i>etal</i>	1540	400	7,200	Lot 59 Wemlerly Dr.
31311 May 8, 1981	"	"	"		Angela Ellis, <i>inc.</i>	1540	740	49,200	Wemlerly Way Lot 5 + Wemlerly Dr.
31314 May 8, 1981	"	"	"		Tri-Co. Investments, <i>inc.</i>	Deed Book 1147	728		for mtg. see Rem Bd. 1534 pg. 35 Release lot 54 Wemlerly Way Sec. II
31518 May 12, 1981	"	"	"		Logan M. Lane, <i>III</i>	1540	940	42,875	Lot 51 Simson Oaks
31907 May 15, 1981	"	"	"		William L. Moore, <i>etal</i>	1541	317	7,982	1/2 ac. more E. on southwest, sec. 1 Lot 38 Marville Dr.
31987 May 15, 1981	"	"	"		Claudy Ray McFarland	1541	387	34,000	Belmont Gate St. Lts. + 142 Belmont Dr.
32056 May 18, 1981	"	"	"		Robert L. Lowell, <i>etal</i>	1541	473	46,986	Huntly Castle Ct. sec. 2 Lot 145 Cor. Strange Rd. + for mtg. see C 454. 4522 4. 175
32630 May 22, 1981	"	"	"		U F A Service Corp. <i>inc. a.k.a.</i>	1541	968		Belmont Gate Quail Run
32617 May 22, 1981	"	"	"		Professional Servs. & <i>inc.</i>	1541	927	54,000	Lot 5 Quail Run - C1
32746 May 26, 1981	"	"	"		Balentine Bros. <i>inc.</i>	1542	73	55,100	Quail Run, sec. 2 Lot 150 Roundale Ct.
32915 May 27, 1981	"	"	"		Wallace L. Mills, <i>etal</i>	1542	285	33,392	Belmont Gate Lot 61 Brett Dr.
33000 May 28, 1981	"	"	"		Marta C. Dow, <i>etal</i>	1542	334		for mtg. see Rem Bd. 1540 pg. 940 Renunciation of Dow
32950 May 28, 1981	"	"	"		Michael P. Post, <i>etal</i>	1542	345	34,200	the record St. Lot 35 Salgate Ct.

INDIRECT or MORTGAGEE Index to Real Estate Mortgages — Greenville County, S. C.

KEYS PRINTING COMPANY, GREENVILLE, S. C.

Open at Proper Tab according to First Letter or Letters of Name and refer to Buff Sub-Index sheet for page reference.

FILE NUMBER DATE OF RECORD	MORTGAGEES FAMILY NAMES	GIVEN NAMES ABCDEFGH	GIVEN NAMES IJKLMNO	GIVEN NAMES PQRSTUVWXYZ	MORTGAGORS	BOOK	PAGE	Amount	BRIEF DESCRIPTION, LOCATION, ETC. (Not Warranted)
33031 May 28, 1981	United	Federal S & L Assn.			Melvin D. Sutton ^{etal}	1542	402	5,081 ^{.04}	Lots 112 Knollwood Cl.
33024 May 28, 1981	"	"	"	"	B. Wallace Littlejohn ^{etal}	1542	426	8,782 ^{.52}	Forester woods, sec. 1 Lot 52 Boulder Rd.
33022 May 28, 1981	"	"	"	"	Nellie D. Stewart	1542	428	7,550 ^{.00}	Lot 123 Cheyenne Dr.
33182 May 29, 1981	"	"	"	"	Phillip W. Gregory ^{etal}	1542	589	47,900 ^{.00}	May Fox Rfr Sec. II Lot 148 Rounddale Ct.
33269 June 1, 1981	"	"	"	"	Walter Paul Fillinsky ^{etal}	1542	740	37,739 ^{.60}	St. Lot C 1st lot B, W. Eagle
33826 June 4, 1981	"	"	"	"	Ray E. Pettit, ^{etal}	1543	231	51,173 ^{.29}	Secs I+II Lot 4 Windsor Oaks
33883 June 5, 1981	"	"	"	"	H. Larry Newwood ^{etal}	1543	309	12,083 ^{.80}	Kingly Ct. Knollwood Hpts. Lots 1011 Cul-de-sac
34211 June 9, 1981	"	"	"	"	John N. Fulmer, Jr. ^{etal}	1543	617	50,233 ^{.20}	St. Ann Lot 11 Cherry Lane
34213 June 9, 1981	"	"	"	"	Michael P. East, ^{etal}	1543	625		Jointly ac REB Bl. 1348 ft. 947 Release pt lot 34 2th. Eldon
34611 June 12, 1981	"	"	"	"	Paul Lee Dennis	1543	986	10,800 ^{.00}	Lot
34863 June 16, 1981	"	"	"	"	William C. Benton ^{etal}	1544	254	51,981 ^{.91}	Oaks, sec. I+II Lot 2 Strange Rd., Windsor
34852 June 16, 1981	"	"	"	"	Carl E. Reid, ^{etal}	1544	340		Release lot 56 Oak Hollow
"	"	"	"	"	"	1544	340		sec. 3. For mtg. see 284 BK. 1520 pg. 281
35154 June 19, 1981	"	"	"	"	Steven Egan, Jr. ^{etal}	1544	598	67,463 ^{.49}	Sec. 7 Lot 112 Forester woods
35246 June 19, 1981	"	"	"	"	Barnett P. Joff, ^{etal}	1544	741	15,000 ^{.00}	Trullingwood, sec. 1 Lot 3 Presbridge Dr.
35244 June 19, 1981	"	"	"	"	Michael Dikku, ^{etal}	1544	739	12,083 ^{.84}	Woodfield Hpts. sec. 2 Lot 37 Forett St.

INDIRECT or MORTGAGEE Index to Real Estate Mortgages — Greenville County, S. C.

KEYS PRINTING COMPANY, GREENVILLE, S. C.

Open at Proper Tab according to First Letter or Letters of Name and refer to Buff Sub-Index sheet for page reference.

FILE NUMBER DATE OF RECORD	MORTGAGEES FAMILY NAMES	GIVEN NAMES ABCDEFGHIJ	GIVEN NAMES JKLMNO	GIVEN NAMES PQRSTUVWXYZ	MORTGAGORS	BOOK	PAGE	Amount	BRIEF DESCRIPTION, LOCATION, ETC. (Not Warranted)
35293 June 22, 1981	United	Federal S & L Assn.			<i>etal</i> Timothy M. Langer	1544	761	.00 47,200	<i>Smille</i> Lot 53 Wemberly way
35451 June 23, 1981	"	"	"	"	<i>etal</i> Donald J. Halsheng	1544	939	.00 40,000	Heritage Lake Lot 11 Turness Trail
35653 June 24, 1981	"	"	"	"	<i>etal</i> Billy James Lark	1545	120	.00 15,900	<i>Mauldin</i> Lot 19 Pleasant Dr.
35788 June 25, 1981	"	"	"	"	<i>etal</i> Gary C. Shelton	1545	227	.55 40,806	<i>empty</i> 9.36 Acres MC-Kinney Rd
35757 June 25, 1981	"	"	"	"	<i>etal</i> Roger S. Cox	1545	274	.84 12,083	Lot S.C. Hwy. 23-543
35757 June 25, 1981	"	"	"	"	<i>etal</i> Anthony S. Cook	1545	276	.24 8,182	Way - Sec. I Lot 8 Wemberly Ln Wemberly
35827 June 24, 1981	"	"	"	"	<i>etal</i> Clair N. Hunt	1545	319	.42 51,061	Lot 4 Crane St.
36263 June 30, 1981	"	"	"	"	<i>etal</i> Jack L. Frasier Jr.	1545	736	.00 57,070	<i>Line thru</i> Lot 4 Pine Forest Ex. 1.
36301 June 30, 1981	"	"	"	"	<i>etal</i> Willie J. Cantrell	1545	795		For mty. see Perm Bl. 1411 pg 662 Release lot 110 Cornudas Ln Hwy
204 July 1, 1981	"	"	"	"	<i>etal</i> Carl E. Reid	1546	2		For mty. see Perm Bl. 1520 pg. 681 Release lot 48 Oak Hollow Ln 2
174 July 1, 1981	"	"	"	"	UFS Service Corp.	Deed Book 1150	929		For mty. see Perm Bl. 1525 pg. 135 Release lot 47 Quail Run
616 July 7, 1981	"	"	"	"	<i>etal</i> Phillip W. Gregory	1546	429	.00 17,900	<i>cc. Record</i> For mty. see CG 4 Bl. 1542 pg. 589. Lot 149 Crowdsale Ct. May Jay Inn, Inc. II
936 July 10, 1981	"	"	"	"	<i>etal</i> Wade Clifford Jennings	1546	702	.44 8,582	<i>cc. Record</i> Laguna Esty. 5 miles Lot 48 S. Plancy Ct.
1614 July 17, 1981	"	"	"	"	<i>etal</i> Carroll Edmund Long Jr.	1547	275	.00 25,500	Post Dr. Forest Tr. Lot 79 1/2 Lot 80 Forest
2692 July 20, 1981	"	"	"	"	<i>etal</i> Philip A. Karnal	1548	423	.00 51,200	Lot 3 Eastgate Villages

INDIRECT or MORTGAGEE Index to Real Estate Mortgages -- Greenville County, S. C.

Open at Proper Tab according to First Letter or Letters of
Name and refer to Buff Sub-Index sheet for page reference.

KEYS PRINTING CO.

FILE NUMBER DATE OF RECORD	MORTGAGEES FAMILY NAMES	GIVEN NAMES ABCDEFGHIJ	GIVEN NAMES JKLMNO	GIVEN NAMES PQRSTUVWXYZ	MORTGAGORS	BOOK	PAGE	AMOUNT	BRIEF DESCRIPTION, LOCATION, ETC. (NOT WARRANTED)
3462 Aug. 6, 1981	United	Federal	S & L Assn		Earle C. Brown, <i>tr</i>	1549	219	50,000 ^{.00}	Heritage Lakes Lot 22 Harness trail H.H.R.
3645 Aug. 10, 1981	"	"	"	"	Gill A. Taylor, <i>tr</i>	1549	417	31,780 ^{.70}	Unit 41 Brentwood mill St. <i>Ann</i>
3868 Aug. 11, 1981	"	"	"	"	Ethel Jane Cheek <i>et al</i>	1549	710	2,663 ^{.58}	Lot 68 First St. Woodside Rem bk 1537 pg 532
3875 Aug 11, 1981	"	"	"	"	William H. Jarow	1153	386		Release Right of Way. In Mtg. see Entr. <i>Dir</i>
4544 Aug 19, 1981	"	"	"	"	Leonard Earl Abernethy	1550	371	3,530 ^{.26}	Lot 51. S. Pliny Cir. League In Mtg. see Rem Bk. 1442 pg. 431
4576 Aug 19, 1981	"	"	"	"	Roger L. Broyles, <i>et al</i>	1550	360		Release pt. lot 5 White Oak
4544 Aug 19, 1981	"	"	"	"	Douglas L. Thachator	1550	369	3,030 ^{.24}	2 Deer Hills Rd.
4628 Aug 20, 1981	"	"	"	"	Nolland Rivers	1550	407	80,000 ^{.00}	Palmer Sec II 1.96 ac. Heritage Ln. Heritage
5298 Aug. 27, 1981	"	"	"	"	A/R Associates, <i>inc.</i>	1551	90	397,500 ^{.00}	Cordingle Lake Lots Oak Hollow, also lots
5486 Aug. 28, 1981	"	"	"	"	Mary J. Kiel, <i>et al</i>	1551	279	42,000 ^{.00}	Windsor Oaks, sec. 1 Lot 6 Stonehedge Ct.
5485 Aug. 28, 1981	"	"	"	"	Lillie Ruth P. Pheen	1551	285	5,081 ^{.04}	Woodfieldly Hgts. Lots 289 Bulliner St.
5802 Sep 1, 1981	"	"	"	"	UFS Service Corp.	1551	670		In Mtg. see Rem Bk. 1522 pg. 195 Release lot 43 Quail Run
5908 Sep. 1, 1981	"	"	"	"	Mary Vincent Matzell	1551	636	17,500 ^{.00}	Pt. lots 9413 Bonair St.
6030 Sep. 3, 1981	"	"	"	"	Richard A. Smeed	1551	815	3,740 ^{.52}	Jan <i>acres</i> Lot 29 Jan Blvd.
6030 Sep. 3, 1981	"	"	"	"	Daniel R. Henderson	1551	817	3,115 ^{.45}	D. Austin sp. 5 miles Lot 3, also lot S. Sunset
7118 Sep. 17, 1981	"	"	"	"	Doris C. Freeman	1553	96	7,582 ^{.04}	Three + Trade St. <i>Ann</i> village Lot 58 1st. lot 57 Cor. Edwards

1 INDIRECT or MORTGAGEE Index to Real Estate Mortgages - Greenville County, S. C.

()

Open at Proper Tab according to First Letter or Letters of Name and refer to Buff Sub-Index sheet for page reference.

KEYS PRINTING CO.

FILE NUMBER DATE OF RECORD	MORTGAGEES FAMILY NAMES	GIVEN NAMES ABCDEFGH	GIVEN NAMES IJKLMNO	GIVEN NAMES PQRSTUVWXYZ	MORTGAGORS	BOOK	PAGE	AMOUNT	BRIEF DESCRIPTION, LOCATION, ETC. (NOT WARRANTED)
8278 Oct. 1, 1981	United	Federal	S & L Assn.		Narlan E. Higgins ^{etal}	1554	255	4,300	also lot 2 Jones mill Rd. Lot 3 Quillen ave. St. Ann
8958 Oct. 8, 1981	"	"	"		Betty N. Knight	1554	801	22,000	also 2.27 aca. .59 aca. Walcombe Rd.
9146 Oct. 12, 1981	"	"	"		L.C. Stallcup, ^{etal}	1554	982	21,880	Lots 13114 Blue Sky St. St. Ann.
9144 Oct. 12, 1981	"	"	"		Marjorie Y. Thomson	1555	92	32,500	Lot 1 Fairview Dr.
9974 Oct. 20, 1981	"	"	"		Lloyd George Lewis	1555	751	12,000	Yellow Sec 3 Lot 54 Dunwoody Ct. Oak
9931 Oct 20, 1981	"	"	"		Robert F. Philip, ^{etal}	1555	766	10,083	Pinchum Dr. Pine Valley Lot 40 + Pt lot 39
10164 Oct 22, 1981	"	"	"		UFS Service Corp	1157	186		Wood Brook Small Hwy for mtg. see REM BK 1525 Pg 135 Release from Mtg. Lot 62 Small Run Cir
10532 Oct. 27, 1981	"	"	"		A & R Associates, Inc.	1556	354		For mtg. see Rem Bk. 1551 pg. 90 Release lot 54 Oak Hollow Sec 3
11124 Nov 3, 1981	"	"	"		Jerry K. Greene ^{inc.}	1556	947	27,000	1.5 aca. Brown Dr.
11027 Nov 3, 1981	"	"	"		Bishop Builders,	1556	976	52,800	Lot 78 Wembley Way For mtg. see Rem Bk. 1551 pg. 90
11669 Nov. 10, 1981	"	"	"		A & R Associates, Inc.	1557	505		Release lot 20 Oak Hollow.
12414 Nov. 20, 1981	"	"	"		Ida B. Lehotay	1558	130	35,470	Woodhedge Sec. 1 Lot 41 Greenwood Ct.
12592 Nov. 23, 1981	"	"	"		Marion P. Roman	1558	249	25,000	St. Ann Lot V. Western St.
12698 Nov. 27, 1981	"	"	"		Robert H. Knabe, ^{etal}	1558	371	5,081	Smille Lot 5 Maple St.
12791 Nov. 25, 1981	"	"	"		A & R Associates, Inc.	1558	490	79,200	Hollow Sec. 1 Lot 8 Lark Dr., Oak
13137 Dec. 1, 1981	"	"	"		A & R Associates, Inc.	1558	843		For mtg. see 264 Bk. 1551 pg. 90 Release lot 8 Lark Dr. Oak Hollow Sec. 1

INDIRECT or MORTGAGEE Index to Real Estate Mortgages — Greenville County, S. C.

KEYS PRINTING COMPANY, GREENVILLE, S. C.

Open at Proper Tab according to First Letter or Letters of Name and refer to Buff Sub-Index sheet for page reference.

KK

FILE NUMBER DATE OF RECORD	MORTGAGEES FAMILY NAMES	GIVEN NAMES ABCDEFGHIJ	GIVEN NAMES JKLMNO	GIVEN NAMES PQRSTUVWXYZ	MORTGAGORS	BOOK	PAGE	Amount	BRIEF DESCRIPTION, LOCATION, ETC. (Not Warranted)
13429 Dec. 4, 1981	United	Federal S	& L Assn.		Richard C. Lower, <i>trac</i>	1559	157	6,506 ^{.64}	Holly see Plant. austeri 2d Lot 26 Honey House Pt.
13429 Dec. 4, 1981	"	"	"	"	Ray W. Leopold, <i>trac</i>	1559	159	1,607 ^{.92}	Woodcliff Htg. St. Sun Lot 7 Blue Ridge Pt.
14000 Dec. 14, 1981	"	"	"	"	Luis F. Moreno, <i>trac</i>	1559	658	56,000 ^{.00}	McSwain Gardens, Butler St. Lot 88 McSwain Pt.
14426 Dec. 21, 1981	"	"	"	"	James A. Harper, Jr., <i>trac</i>	1560	163	7,500 ^{.00}	328. Lot 8 unnamed st. S.ville austeri 2d For orig. mtg. see L&M Bk. 1420 p.
15237 Dec. 31, 1981	"	"	"	"	Duff Perry Hughes, <i>trac</i>	1560	892	25,000 ^{.00}	H. Perry Lot 1. Weston St.
15919 Jan. 12, 1982	"	"	"	"	Lewis Morgan Pike, <i>trac</i>	1561	497	10,083 ^{.04}	1 acre Butler St.
16302 Jan. 19, 1982	"	"	"	"	J. Frank Chastain, Jr., <i>trac</i>	1561	727	12,083 ^{.84}	Pinelands sec. 1 S.ville Lot 302 Oakwood Pt.
16504 Jan. 22, 1982	"	"	"	"	Robert P. Kellert, <i>trac</i>	1561	973	35,000 ^{.00}	2.27 acre Stoker Rd.
17537 Feb. 4, 1982	"	"	"	"	Carolyn R. Rozier, <i>trac</i>	1562	839	2,039 ^{.84}	Westcliff Sec. 3 Lot 155 Saluda Cr.
17609 Feb. 5, 1982	"	"	"	"	Luis F. Moreno, <i>trac</i>	1562	895	58,800 ^{.00}	sec. 1 Lot 70 Northwood
18489 Feb. 17, 1982	"	"	"	"	William David Miller, <i>trac</i>	1563	747	12,995 ^{.36}	sec. 1 Mauldin Lot 38 Calixt. Villabonanza
19765 Mar. 4, 1982	"	"	"	"	Childress Construction Co., <i>inc.</i>	1565	65	25,000 ^{.00}	Industrial Park 3.5 acre maple creek
19907 Mar. 5, 1982	"	"	"	"	B. Wallace Littlejohn, <i>trac</i>	1565	233	12,085 ^{.84}	Forrester woods sec. 1 Lot 52 Boulder Rd.
20003 Mar. 8, 1982	"	"	"	"	William A. Dallman, <i>trac</i>	1565	320	14,600 ^{.00}	sec. 3 Lot 57 Oak Hollow
20071 Mar. 9, 1982	"	"	"	"	Vincent M. Micelotta, <i>trac</i>	1565	367	54,000 ^{.00}	Quail Run Lot 5 Quail Run Cr.
20143 Mar. 9, 1982	"	"	"	"	A & R Associates, <i>inc.</i>	1565	478		2.1 mtg. see L&M Bk. 1551 pg. 90 Helen Lot 57 Oak Hollow

INDIRECT or MORTGAGEE Index to Real Estate Mortgages — Greenville County, S. C.

KEYS PRINTING COMPANY, GREENVILLE, S. C.

Open at Proper Tab according to First Letter or Letters of Name and refer to Buff Sub-Index sheet for page reference.

FILE NUMBER DATE OF RECORD	MORTGAGEES FAMILY NAMES	GIVEN NAMES ABCDEFGHIJ	GIVEN NAMES JKLMNO	GIVEN NAMES PQRSTUVWXYZ	MORTGAGORS	BOOK	PAGE	Amount	BRIEF DESCRIPTION, LOCATION, ETC. (Not Warranted)
20502 Mar 12, 1982	United	Federal S & L Assn.			Jimmy P. Niatt, et al	1565	807	6,081 ^{.44}	Sec I Lot 15 Lake View Terrace
20737 Mar 17, 1982	"	"	"	"	Edwin L. Osborne, et al	1565	962	29,023 ^{.41}	Tract S.C. Hwy. 417 Woodledge Sec. II
21545 Mar 26, 1982	"	"	"	"	Barry D. Drake, et al	1566	654	11,083 ^{.44}	Lot 5 Briarstone Ct. Colonial Acn Sec. II
22027 Apr 1, 1982	"	"	"	"	William B. Dunson II	1567	24	45,876 ^{.59}	Lot 8 Carnegie Lane
23025 Apr 15, 1982	"	"	"	"	Theodore A. Blaney, et al	1568	7	11,108 ^{.48}	Lot 135 Swindor Ct.
23567 Apr 22, 1982	"	"	"	"	Robert C. Whitman, Jr.	1568	458	14,000 ^{.00}	Sec I Lot 17 Oak Hollow
23641 Apr 22, 1982	"	"	"	"	A & R Associates, Inc.	1568	547		3rd Mtg. on Rem Bl. 1551 pg. 90 Release Lot 58 Oak Hollow Sec 2
23709 Apr 23, 1982	"	"	"	"	Ray D. Thompson, et al	1568	650	3,540 ^{.44}	Woodland Dr. Mauldin Lot 25 Col. Ashmore Rd. &
23953 Apr 27, 1982	"	"	"	"	A & R Associated, Inc.	1568	807		3rd Mtg. on Rem Bl. 1551 pg. 90 Release Lot 17 Oak Hollow Sec 1
24792 May 6, 1982	"	"	"	"	Robert C. Whitman, Jr. et al	1569	624		Mtg. assigned American Fed. S. & L Assn - for mtg. see Rem Bl. 1568 pg. 458
24942 May 10, 1982	"	"	"	"	Donald L. Gorsline	1569	792	5,106 ^{.08}	Footlot Sec. I Lot 32 Pleasantburg
27375 June 8, 1982	"	"	"	"	Luis F. Moreno	1572	63	57,200 ^{.00}	Northwood Sec. I Lot 68 Woodmeier Dr.
28826 June 23, 1982	"	"	"	"	Luis F. Moreno	1573	524		For mtg. see Rem Bl. 1572 pg. 63 Mtg. assigned American Fed. S. & L. Assn see Rem Bl. 1484 pg. 990 & no record mod. & assumption given - for mtg. 1489 pg. 389
1983 July 26, 1982	(new America S. & L. Assn)	"	"	"	James J. Breuning et al	1576	130		
	"	"	"	"		1576	130		

INDIRECT or MORTGAGEE Index to Real Estate Mortgages — Greenville County, S. C.

KEYS PRINTING COMPANY, GREENVILLE, S. C.

☞ Open at Proper Tab according to First Letter or Letters of Name and refer to Buff Sub-Index sheet for page reference.

FILE NUMBER DATE OF RECORD	MORTGAGEES FAMILY NAMES	GIVEN NAMES ABCDEFGH	GIVEN NAMES IJKLMNO	GIVEN NAMES PQRSTUVWXYZ	MORTGAGORS	BOOK	PAGE	Amount	BRIEF DESCRIPTION, LOCATION, ETC. (Not Warranted)
5434 Sep 2, 1982	United	Federal S & L Assn			U 75 Service Corp.	Deed Book 1173	251		For mty. see Rem Bk. 1552 pg. 135 Release lot 49 Parcel Run
5435 Sep 2, 1982	"	"	"	"	U 75 Service Corp.	Deed Book 1173	249		For mty. see Rem Bk. 1552 pg. 135 Release lot 72 Parcel Run
5876 Oct 11, 1982	"	"	"	"	Luis F. Moreno et al	1582	924		For mty. see Rem Bk. 1572 pg. 63 Mort & Assumpt. Agreement Rem Bk. 1551 pg. 90
16845 Jan 10, 1983	"	"	"	"	Q & R Associates, Inc.	1591	489		Release Pt. Lien. For mty. see Rem Bk. 1551 pg. 90
20827 Feb 22, 1983	"	"	"	"	a + R Assoc. Inc.	1595	449		Release lot 24 Sec 2 - for mty. see Rem Bk. 1551 pg. 90
1830 July 17, 1984	"	"	"	"	Tony M. Devall et al	1672	951		For mty. see Rem Bk. 1530 pg. 564 Release Lien from Judgment Roll # 85-3449 For mty. see Rem Bk. 1375 R. 297
5981 Aug 20, 1985	"	"	"	"	James Earl Dixon et al	1731	45		Release Lien from Judgment Roll # Jurace
40439 Mar 30, 1987	"	"	"	"	Richard J. Magar	1847	946		Lot 33 Dunwoody Pl Richfield
40511 Mar 31, 1987	"	"	"	"	Richard J. Magar	1847	951		For mty. see Rem Bk. 1847 pg. 946 * United Fed S + L. Assoc
41666 Mar 29, 1987	"	"	"	"	Cecip Golden et al	1922	24		For mty. see Rem Bk. 1365 pg. 668 Release Lien from Judgment Roll # 87-5665 Court
46262 April 27, 1988	"	"	"	"	Don R. Holder, et al	1927	847	98,000	lot 7 Hudson Rd. Terra
18252 Oct 12, 1988	"	"	"	"	Charles H. Turner, et al	re-record 1966	223	110,000	lot 34 Antrean Dr. for mty. Woods Hwy. Prop Reg.
26139 Nov 30, 1988	"	"	"	"	Luis F. Jaramilla et al	1975	302	46,800	apt 70 Williamsburg at Battery
6762 Feb 15, 1989	"	"	"	"	Green Metals Inc.	1988	750		Release of Lien from Judgment Roll 88-7035 For mty. see Bk. 1385 pg 369
"	"	"	"	"	"	1988	750		

