

INDIRECT or MORTGAGEE Index to Real Estate Mortgages — Greenville County, S. C.

REG. U. S. PAT. OFFICE *Chas McCorkle* County Indexes Since 1888 An Identifying Trade Mark

Open at Proper Tab according to First Letter or Letters of Name and refer to Buff Sub-Index sheet for page reference.

COTT FAMILY NAME INDEX No. 75 © 1949
MADE BY THE COTT INDEX COMPANY, COLUMBUS, OHIO
SOLD BY WALKER, EVANS & COGSWELL CO., CHARLESTON, S.C.

(A)

FILE NUMBER DATE OF RECORD	MORTGAGEES FAMILY NAMES	GIVEN NAMES ABCDEFGH	GIVEN NAMES IJKLMNO	GIVEN NAMES PQRSTUVWXYZ	MORTGAGORS	BOOK	PAGE	Amount	BRIEF DESCRIPTION, LOCATION, ETC. (Not Warranted)
23115 Apr. 7, 1975	Eeslie				W. N. Inc. Jackie B. Evans	1336	351	6,500	Lot 82 "Done see"
27061 Apr. 21, 1976	"				W. N. Inc. Stephen L. Ylanch	1365	435	3,600	Lot 73 Stratton Place
33799 Jan. 25, 1976	"				W. N. Inc. United Dev. Services, Inc.	1371	265	19,250	Chick Spg. Rd. Nact Waller Spg. Rd.
417 Jul. 6, 1976	"				W. N. Inc. Terry S. Chino Co. Inc.	1372	66	5,000	Lot 37, Stratton Place
2315 Jul. 23, 1976	"				(Academy Rentals Inc.) (W. N.) W. J. Shivers, Jr.	1373	543	2,500	Northwood Hills Lot 19 Devonshire Rd. Sec. 1-A
9953 Oct. 11, 1976	"				W. N. United Dev. Services Inc.	1380	203		For mtg. see R & M Bk 1371 pg. 265 Release lot Waller Springs Rd.
10389 Oct. 14, 1976	"				W. N. Inc. Harold E. Chappin	1380	475	2,269	Lot 76, Done see
13504 Nov. 16, 1976	"				W. N. Inc. Frances C. Entsler	1383	78	5,908	Lot 22, Done see
17359 Dec. 29, 1976	"				W. N. United Dev. Services, Inc.	1386	185		For mtg. see Rem Bk 1371 pg. 265 Release lot 33 The Meadows
24570 Mar. 17, 1977	"				W. N. United Dev. Services, Inc.	1391	920		For mtg. see Rem Bk 1371 pg. 265 Release lot 34 The Meadows
24570 Mar. 17, 1977	"				W. N. United Dev. Services, Inc.	1391	921		For mtg. see Rem Bk 1371 pg. 265 Release lot 3 The Meadows
26540 Apr. 5, 1977	"				W. N. United Dev. Services, Inc.	1393	901		For mtg. see Rem Book 1371 pg. 265 Release lot 32 part II The Meadows
27168 Apr. 11, 1977	"				W. N. United Dev. Services, Inc.	1394	365		For mtg. see Rem Bk 1371 pg. 265 Release lot 2 The Meadows
29609 May 2, 1977	"				W. N. United Dev. Services, Inc.	1396	406		For mtg. see Rem Bk 1371 pg. 265 Release lot 17 The Meadows
29534 May 2, 1977	"				W. N. Inc. Robert W. Bondy, et al	1396	316	12,000	Lot 74 Stratton Place
32385 May 26, 1977	"				W. N. United Development Services, Inc.	1398	984		For mtg. see Rem Bk 1371 pg. 265 Release lot 15 The Meadows

INDIRECT or MORTGAGEE Index to Real Estate Mortgages — Greenville County, S. C.

REG. U. S. PAT. OFFICE *Curtis* County Indexes Since 1888 An Identifying Trade Mark

Open at Proper Tab according to First Letter or Letters of Name and refer to Buff Sub-Index sheet for page reference.

COTT FAMILY NAME INDEX No. 75 © 1949
MADE BY THE COTT INDEX COMPANY, COLUMBUS, OHIO
SOLD BY WALKER, EVANS & COGSWELL CO., CHARLESTON, S. C.

FILE NUMBER DATE OF RECORD	MORTGAGEES FAMILY NAMES	GIVEN NAMES ABCDEFGHIJ	GIVEN NAMES IJKLMNOP	GIVEN NAMES PQRSTUVWXYZ	MORTGAGORS	BOOK	PAGE	Amount	BRIEF DESCRIPTION, LOCATION, ETC. (Not Warranted)
32756 May 30, 1977	Leslie				<i>founder. etal</i> W. N., Inc. Thomas Davis	1399	293	1,500	Belkington Rd, House Est. Sec. B Lot 236 1st. lot 235
776 July 8, 1977	Leslie				Services, Inc. W. N. United Development	1403	595		For mtg. see REM Bk. 1371 pg. 265 Release lot 16 The Meadows Sec II
5212 Aug. 16, 1977	"				W. N. United Development	1407	258		For mtg. see REM Bk. 1371 pg. 265 Release lot 4 Sec. II The Meadows
5809 Aug. 22, 1977	"				Services, Inc. W. N. United Development	1407	800		For mtg. see REM Bk. 1371 pg. 265 Release lot 29 The Meadows Sec II
7963 Sept. 9, 1977	"				Services, Inc. W. N. United Development	1409	556		For mtg. see REM Bk. 1371 pg. 265 Release lot 31 The Meadows Sec II
13999 Nov. 1, 1977	"				Services, Inc. W. N. United Development	1414	882		For mtg. see REM Bk. 1371 pg. 265 Release lot 25 The Meadows Sec II
14827 Nov. 4, 1977	"				W. N. C. Furman D. Smithwick	1415	712	10,500	Lot 2 Furman Cr. Sec. 1
15160 Nov. 15, 1977	"				Services, Inc. W. N. United Development	1415	746		For mtg. see REM Bk. 1371 pg. 265 Release lots 27 & 28 The Meadows Sec II
15806 Nov. 21, 1977	"				Services, Inc. W. N. United Development	1416	457		For mtg. see REM Bk. 1371 pg. 265 Release lot 26 The Meadows Sec II
17817 Dec. 12, 1977	"				W. N., Inc. Walter Harry Wickliffe	1418	273	17,500	Blk. 7, Sec. 3 Lot 2 E. Highlands Estate.
21002 Jan. 13, 1978	"				W. N., Inc. Cynthia J. North	1420	972	2,500	"Woodharper" Lot 7 Woodharper Dr.
21379 Jan. 18, 1978	"				Services, Inc. W. N. United Development	1421	234		For mtg. see REM Bk. 1371 pg. 265 Release lot 9 The Meadows Sec II
22134 Jan. 26, 1978	"				etal W. N., Inc. Harold J. Seely	1421	861	2,361	Lot 1 Hwy. 29
26471 Mar. 10, 1978	"				W. N. United Dev. Services, Inc.	1425	625		For mtg. see REM Bk. 1371 pg. 265 Release lot 19 The Meadows Sec II
27052 Mar. 15, 1978	"				W. N. United Dev. Services, Inc.	1425	999		For mtg. see REM Bk. 1371 pg. 265 Release lots 14 & 30 The Meadows Sec II
29941 Apr. 10, 1978	"				W. N. United Dev. Services, Inc.	1428	490		For mtg. see REM Bk. 1371 pg. 265 Release lot 11 The Meadows Sec II

INDIRECT or MORTGAGEE Index to Real Estate Mortgages — Greenville County, S. C.

REG. U. S. PAT. OFFICE *Chas. McCott* County Indexes Since 1888 An Identifying Trade Mark

☞ Open at Proper Tab according to First Letter or Letters of Name and refer to Buff Sub-Index sheet for page reference.

COTT FAMILY NAME INDEX No. 75 © 1949
MADE BY THE COTT INDEX COMPANY, COLUMBUS, OHIO
SOLD BY WALKER, EVANS & COGSWELL CO., CHARLESTON, S.C.


(B)

FILE NUMBER	MORTGAGEES	GIVEN NAMES	GIVEN NAMES	GIVEN NAMES	MORTGAGORS	BOOK	PAGE	Amount	BRIEF DESCRIPTION, LOCATION, ETC.
DATE OF RECORD	FAMILY NAMES	ABCDEFGH	IJKLMNO	PQRSTUVWXYZ				(Not Warranted)	
30955 Apr 19 1978	Leslie				W. N. Inc. ^{etal} Timothy L. Sullivan	1429	359	7,247	Shay Fox Sq. "Shay Fox Run" Lot 103 Crowndale Pt. 4
33129 May 8 1978	"				W. N. N. N. Hopple, ^{etal}	1431	311	90,000	Lot, Buncombe St.
33503 May 10 1978	"				W. N. United Development ^{Inc.} Service	1431	686		Partly. See Rem. Bk. 1371 pg. 265 Release lot 18 The Meadows Sec II
37543 Jun 14 1978	"				W. N. United Development ^{Inc.} Serv.	1435	82		Partly. See Rem. Bk. 1371 pg. 265 Release lot 21 The Meadows Sec II
4678 Aug 11 1978	"				W. N. United Development ^{Inc.} Service	1441	83		Partly. See Rem. Bk. 1371 pg. 265 Release lots 7 & 8 The Meadows Sec II
17700 Dec 11 1978	"				W. N. Inc. John Robert Wood Jr. ^{etal}	1452	564	570	+ E. Lee Rd. "Coral Ridge" Tracts C + B Cor. Waller Spg.
24508 Feb 26 1979	"				W. N. Inc. Frederick C. Dunagan ^{etal}	1458	359	7,000	Phase I Lot 211 Pebble Creek
27552 Mar 26 1979	"				W. N. James A. Hopple	1460	783	26,000	Lot, Buncombe St.
2744 July 25 1979	"				W. N. Inc. Leslie J. Brown ^{etal}	1474	607	8,000	Lot 37 Holly Ln. Phase III Forest
7223 Aug 30 1979	"				W. N. Inc. Marretta J. Kaiser, Jr. ^{etal}	1478	936	5,000	Lot 29 Henderson
12460 Oct 12 1979	"				W. N. Inc. Ronald E. Strassner ^{etal}	1484	219	11,500	Lot 11 Woodmere Highland
12777 Oct 16 1979	"	Lemice J.			Juanita Bartelt	1484	566	5,000	Lot 9 Georgia Ave.
17626 Nov 26 1979	"				W. N. Inc. John W. Burnett	1489	374	17,301	Del. Motel site. Lot 29 Chest Glen Rd.
29227 Apr 2 1980	"				Ralph M. Danny L. Hunter, ^{etal}	1499	779	17,900	Gallunor St. 6.08 Acs. Hwy. 23-52
8283 Sep 15 1980	"				W. N. Inc. Ronald A. Edge, ^{etal}	1515	830	12,995	Lot 105 Colonial Hills, Sec 3
18654 Oct 29 1981	"				W. N. Inc. John L. Mcmahon, Jr. ^{etal}	1556	476	15,100	Lot 84 Shatter Pl.

INDIRECT or MORTGAGEE Index to Real Estate Mortgages — Greenville County, S. C.

7


REG. U. S. PAT. OFFICE *Chas McCott* County Indexes Since 1888 An Identifying Trade Mark

 Open at Proper Tab according to First Letter or Letters of Name and refer to Buff Sub-Index sheet for page reference.

COTT FAMILY NAME INDEX No. 75 © 1949
MADE BY THE COTT INDEX COMPANY, COLUMBUS, OHIO
SOLD BY WALKER, EVANS & COGSWELL CO., CHARLESTON, S.C.

FILE NUMBER DATE OF RECORD	MORTGAGEES FAMILY NAMES	GIVEN NAMES ABCDEFGHIJ	GIVEN NAMES JKLMNO	GIVEN NAMES PQRSTUVWXYZ	MORTGAGORS	BOOK	PAGE	Amount	BRIEF DESCRIPTION, LOCATION, ETC. (Not Warranted)
11222 Apr. 7, 1981	Leslie				W. N. M. R. D. Carpenter, et al	1556	997	21,950	Brandon Plant, sec. 2 Lot 436 Stony Mills
13446 Dec. 7, 1981	"				W. N. M. Thomas R. Stange, et al	1559	220	7,533	also lots 2 thru 6 Saling Ct. Lot 88 Colonial Hills, Sec. 5
22813 Apr. 13, 1982	"				W. N. M. Matthew V. Sufalotta, et al	1567	838	106,718	Collins Ck. sec. 1 Lot 4 Clelland St.
28475 June 18, 1982	"				W. N. M. William F. Keninger, et al	1573	124	8,200	lots Lots 17 + 18 Buena
35396 June 27, 1983	"				W. N. M. Renfrow C. Galloway	1613	197	25,000	Lot 2 Hudson Green
5374 Aug 15, 1983	"				W. N. M. R. C. Galloway	1621	107	25,000	Lot 1 Hudson Green
13386 Oct 24, 1983	"				W. N. M. John J. Stubblefield, Sr.	1652	157	2,354	Lot Brushy Creek Rd. Harrogate Hill
23383 Jan 30, 1984	"				W. N. M. Inc John Paul McQuinn	1645	792	4,775	Lot 17 Harrogate Court Harrogate Hill
27625 Mar. 9, 1984	"				W. N. M. Inc. Worth D. Kiger	1651	345	4,825	Lot 19 Harrogate Court
28317 Apr 15, 1984	"				W. N. M. Inc. Bridger Enterprises, Inc.	1652	184	22,335	Lots 2 + 3 Ashwiche
28586 Mar 15, 1984	"				W. N. M. Inc. Jerry N. Smith, et al	1652	568	9,000	Lot 81 Stratton Place
29477 Mar 26, 1984	"				W. N. M. Inc. Craftsmen Bldg. Inc.	1653	810	4,825	Lot 33 Harrogate Hill
29479 Mar 26, 1984	"				W. N. M. Inc. Craftsmen Bldg. Inc.	1653	812	6,500	Lot 6 Ashwiche
31208 Apr. 6, 1984	"				W. N. M. Inc. Ronald Jordan, Inc.	1656	134	4,825	lots Lot 20 Harrogate Court Harrogate
31787 Apr. 11, 1984	"		Mary O. et al		James H. Coble	1656	839	85,000	Lot Cor. Georgia St. + U.S. 216 St. Nor
"	"		Odell P. et al		" " "	1656	839		


INDIRECT or MORTGAGEE Index to Real Estate Mortgages — Greenville County, S. C.


 Open at Proper Tab according to First Letter or Letters of Name and refer to Buff Sub-Index sheet for page reference.

(1)

FILE NUMBER DATE OF RECORD	MORTGAGEES FAMILY NAMES	GIVEN NAMES ABCDEFGHIJ	GIVEN NAMES JKLMNO	GIVEN NAMES PQRSTUVWXYZ	MORTGAGORS	BOOK	PAGE	Amount	BRIEF DESCRIPTION, LOCATION, ETC. (Not Warranted)
32561 Apr 18, 1984	Leslie			W. N. Inc.	R. Lee Reynolds Co. Inc.	1657	959	4,875. ⁰⁰	Lot 29 "Harrowgate Hills"
33392 Apr 25, 1984	"			W. N. Inc.	George O'Shield Bldg. ^{Dr.}	1659	176	4,725. ⁰⁰	Lot 23 Harrogate Ct. Harrogate Hills
33530 Apr 26, 1984	"			W. N. Inc.	2160a M ^S Burns Residential ^{Contractors}	1659	367	4,715. ⁰⁰	Lot 16 "Harrowgate Hills"
34724 May 4, 1984	"			W. N. Inc.	Harwin Shaemaker	1661	176	5,000. ⁰⁰	"Heritage Lakes" Lot 170 Harlequin Ct.
38611 June 6, 1984	"			W. N. Inc.	John H. Thomas	1666	610	6,500. ⁰⁰	Lot 11 Harrogate Hills
7484 Sept 6, 1984	"			W. N.	R. C. Galloway, Inc.	1680	718	125,000. ⁰⁰	St 3 Hudson Drive
13579 Nov 2, 1984	"			W. N., Inc	Ronald Jordan, Inc	1688	226	4,000. ⁰⁰	Harrogate Hill Lot 27 Foxhear Ct
20104 Jan 7, 1985	"			W. N.	R. C. Galloway, Inc.	1697	341	100,000. ⁰⁰	Lot 7 Ashwiche
23251 Feb 6, 1985	"			W. N., Inc.	Ronald Jordan, Inc.	1701	180	5,975. ⁰⁰	Lot 30 "Pinegate"
25271 Feb 27, 1985	"			W. N.	John J. Stubblefield Sr.	1703	659		84-4101 2nd mtg see R ² M bk 1632 R 157 Release Judgment Roll #
26416 Mar 8, 1985	"			W. N., Inc.	Worth D. Kiger	1705	97	5,975. ⁰⁰	"Pine Gate" Lot 33 Coligny Court
26501 Mar 11, 1985	"			W. N.	2162 John Thomas Bldg. John H. Thomas	1705	231	5,725. ⁰⁰	Lot 17 Pine Gate Mauldin
29890 Apr 5, 1985	"			W. N.	R. C. Galloway, Inc. ^{etal}	1709	627	100,000. ⁰⁰	"Ashwiche" Lot 18 Ashwiche Lane
30800 Apr 15, 1985	"			W. N., Inc.	Worth D. Kiger	1710	756	5,975. ⁰⁰	Lot 29 Pine Gate
32146 Apr 26, 1985	"			W. N., Inc.	Worth D. Kiger	1712	437	5,975. ⁰⁰	Lot 31 Pine Gate
33321 May 3, 1985	"			W. N. Inc.	Bush Properties Inc.	1714	164	4,625. ⁰⁰	Lot 22 Harrogate Hills

INDIRECT or MORTGAGEE Index to Real Estate Mortgages — Greenville County, S. C.


 Open at Proper Tab according to First Letter or Letters of Name and refer to Buff Sub-Index sheet for page reference.

FILE NUMBER DATE OF RECORD	MORTGAGEES FAMILY NAMES	GIVEN NAMES ABCDEFGHIH	GIVEN NAMES IJKLMNO	GIVEN NAMES PQRSTUVWXYZ	MORTGAGORS	BOOK	PAGE	Amount	BRIEF DESCRIPTION, LOCATION, ETC. (Not Warranted)
16586 Nov. 13, 1985	Leslie			W. N. Inc.	James S. Glendinning ^{et al}	1746	364	10,312 ^{.50}	Sec 1 Lot 7 Pebble Creek Ph. X
17983 Nov 26, 1985	"			W. N. Inc.	John E. Madden Jr. ^{et al}	1748	176	1,750 ^{.00}	Home Avon Park Pt Lots 155 & 156 Marlow
19364 Nov 9, 1985	"			W. N. Inc.	R. Lee Reynolds Co. Inc.	1750	270		85-6121 2nd mtg. see RCM bk 1657 Pg 959 Release lien from judgment Roll H
19642 Dec 11, 1985	"			W. N. Inc.	Joe Eugene Newson ^{et al}	1750	812	13,650 ^{.00}	Lot Stall St Sh 1499 Pg 779
19730 Dec 12, 1985	"			Ralph M.	Danny L. Hunter ^{et al}	1751	23		Release 3 acres 2nd mtg. see RCM
24812 Jan 28, 1986	"			W. N. Inc.	R. C. Galloway, Inc.	1758	364	77,500 ^{.00}	Lot 19 Ashewicke
24812 Jan 28, 1986	"			W. N.	R. C. Galloway, Inc.	1758	366	22,500 ^{.00}	Lot 19 Ashewicke
26279 Feb. 10, 1986	"			W. N. Inc.	Ronald Jordan, Inc.	1760	349	5,000 ^{.00}	Hegitope Lake Lot 191 Maplegreen Court
30849 Mar 21, 1986	"			W. N. Inc.	Worth D. Kiger	1766	254	6,875 ^{.00}	Pebble Creek P.U.D. Ph. I & II Lot 15 Double Oak Ct. The Oaks -
33317 Apr 16, 1986	"			W. N. Inc.	Ronnie Shaw	1769	601	68,750 ^{.00}	Lot 20 Ashewicke
34103 Apr 17, 1986	"			W. N. Inc.	John H. Thomas	1770	612	6,875 ^{.00}	Ph. I Sec. II PUD Lot 25 The Oaks Pebble Creek
41388 June 4, 1986	"			W. N. Inc.	Worth D. Kiger	1781	937	6,875 ^{.00}	PUD Ph. I Sec. II Lot 19 Double Oak Court, Pebble Creek
43022 June 23, 1986	"			W. N. Inc.	Worth D. Kiger	1784	509	11,975 ^{.00}	Ph. III Lot 16 Pebble Creek Sec I
779 July 7, 1986	"			W. N.	R. C. Galloway, Inc.	1787	449	135,000 ^{.00}	Lot 29 Bradley Oaks
2759 July 21, 1986	"			W. N. Inc.	John H. Thomas	1790	776	6,875 ^{.00}	Ph. I & II Lot 26 "The Oaks" Pebble Creek PUD
3317 July 23, 1986	"			W. N. Inc.	Devick D. Senner	1791	372	11,000 ^{.00}	Ph. I Sec II Lot 1 The Oaks Pebble Creek PUD

REVERSE or MORTGAGEE Index to Real Estate Mortgages — Greenville County, S. C.

REG. U. S. PAT. OFFICE *Chas McCott* County Indexes Since 1888 An Identifying Trade Mark

Open at Proper Tab according to First Letter or Letters of Name and refer to Buff Sub-Index sheet for page reference.

COTT FAMILY NAME INDEX No. 75 © 1949
MADE BY THE COTT INDEX COMPANY, COLUMBUS, OHIO
SOLD BY PHOTO COPY SUPPLY, MAULDIN, S. C.

()

FILE NUMBER DATE OF RECORD	MORTGAGEES FAMILY NAMES	GIVEN NAMES ABCDEFGHIJ	GIVEN NAMES JKLMNO	GIVEN NAMES PQRSTUVWXYZ	MORTGAGORS	BOOK	PAGE	Amount	BRIEF DESCRIPTION, LOCATION, ETC. (Not Warranted)
4 539 Aug 1, 1986	Leslie			W. N. Inc.	Ed. Bergen Company Inc	1793	163	6,875	Ph I sec II Lot 17 The Oaks Pebble Creek Ph I
4726 Aug 1, 1986	Lesley	Eric H.			Myer J O'Shields	1793	467	19.00	Lot Car welcome & Jamul Ave. Daps" Pebble Creek Sec II
8950 Sept 2, 1986	Leslie			W. N. Inc.	Ronald Gordon, Inc.	1799	149	6,875	Lot 20 Double Oak Ct. "The Oaks" Pebble Creek. Sec II
8994 Sept 2, 1986	"			"	Worth D. Kiger	1799	183	6,875	Lot 16 Double Oak Ct. "The Oaks" Pebble Creek. Sec II
951 Sept 2, 1986	"			W. N. Inc.	Waldrop Construction Inc.	1799	487	7,875	Lot 22 Pebble Creek Ph I Spring 29.
14515 Oct 9, 1986	"			W. N. Inc.	Ralph L. Simmons	1807	342	10,500	Lot 11 Dolphin Dr. Chick
14956 Oct 13, 1986	"			W. N. Inc.	R. C. Galloway, Inc.	1807	841	70,000	Lot 38 Pine Gate Pebble Creek Ph. III sec II
18936 Nov 10, 1986	"			W. N. Inc.	Worth D. Kiger	1814	298	8,975	Lot 28 Bullport Dr.
18997 Nov 10, 1986	"			W. N. Inc.	R. C. Galloway, Inc.	1814	388	120,000	Lot 37 Dillard Rd. Sugar Mill Sec II
19369 Nov 12, 1986	"			W. N. Inc.	Geary L. Taylor	1814	924	12,750	Lot 5 The Oaks Pebble Creek
19863 Nov 14, 1986	"			W. N. Inc.	Ron Ross	1815	648	18,000	Lot 6 Blue Ridge Dr.
21037 Nov 24, 1986	"			W. N. Inc.	Southland Homes, Inc.	1817	261	8,475	Lot 4 Pebble Creek Sec I Sec II
27289 Dec 21, 1986	"			W. N. Inc.	John N. Landreth, Jr.	1826	229	9,100	Lot 35 Pebble Creek Ph III Sec II
35670 Mar 3, 1987	"			W. N. Inc.	R. C. Galloway, Inc.	1841	9	80,000	Lot 39 Pebble Creek Ph IV Sec II
38875 Mar 19, 1987	"			W. N. Inc.	Ray Mastella	1845	600	66,850	Lot 30 Pebble Creek Sec I
43171 Apr 13, 1987	"			"	Richard D. Barnett	1851	863	7,800	.944 Acre W. Georgia Rd.

REVERSE or MORTGAGEE Index to Real Estate Mortgages — Greenville County, S. C.

REG. U. S. PAT. OFFICE *Chas McCott* County Indexes Since 1888 An Identifying Trade Mark

 Open at Proper Tab according to First Letter or Letters of Name and refer to Buff Sub-Index sheet for page reference.

COTT FAMILY NAME INDEX No. 75 © 1949
MADE BY THE COTT INDEX COMPANY, COLUMBUS, OHIO
SOLD BY PHOTO COPY SUPPLY, MAULDIN, S. C.

FILE NUMBER DATE OF RECORD	MORTGAGEES FAMILY NAMES	GIVEN NAMES ABCDEFGHIJ	GIVEN NAMES JKLMNOPQ	GIVEN NAMES RSTUVWXYZ	MORTGAGORS	BOOK	PAGE	Amount	BRIEF DESCRIPTION, LOCATION, ETC. (Not Warranted)
45910 Apr 28, 1987	Leslie				W. N. Inc. Southland Homes Inc.	1855	990	8,475	Ph 12 Lot 3 Pebble Creek Sec I
49229 May 13, 1987	"				W. N. Inc. Charles W. Mullen Jr.	1860	517	24,701	Ph. XII Lot 7 Bellfont Dr. Pebble Creek
57515 June 24, 1987	"				W. N., Inc. Shoemaker Const. Cabinets, Inc.	1871	403	10,950	Sec 1 Lot 26 Pebble Creek Ph. 12
10663 Aug 31, 1987	"				W. N. R. C. Galloway Inc.	1886	76	180,000	Lot 4 Riverview
17081 Oct 9, 1987	"				W. N. Inc. Southland Homes, Inc.	1893	727	8,475	Sec I Lot 32 Pebble Creek
25297 Nov 27, 1987	"				W. N. Inc. Worth D. Kizer	1902	506	7,975	Sec I Lot 28 Sharon Place
26795 Dec 8, 1987	"				W. N. Inc. Worth D. Kizer	1904	373	8,975	Sec I Ph 12 Lot 29 Pebble Creek Subd
31028 Jan 12, 1988	"				W. N. Inc. Worth D. Kizer	1909	656	7,975	Lot 27 Sharon Place Sec I
34775 Feb 9, 1988	"				W. N. Inc. Ronald Jordan Inc.	1914	68	7,975	Plan Sec I Lot 29 Kincaid Dr. Sharon
35221 Feb 12, 1988	"				" " Worth D. Kizer	1914	498	7,975	Sec I Lot 3 Pike Court Sharon Place Sec
36001 Feb 19, 1988	"				W. N. Inc. a/b/a John H. Thomas Bldg. John H. Thomas	1915	45	7,975	Sharon Pl. Sec I Lot 18 Saddlecreek Place
38784 Mar 9, 1988	"				W. N. Inc. a/b/a John H. Thomas Bldg. John H. Thomas	1918	697	7,975	Sharon Pl. Sec I Lot 14 Saddlecreek Place
42495 Apr 1, 1988	"				W. N. Inc. a/b/a John H. Thomas Bldg. John H. Thomas	1923	86	12,300	Lot 13 Spring Forest at Butler
42372 Apr 1, 1988	"				W. N. Inc. Ronald Jordan Inc.	1922	901	7,975	Lot 24 Pike St. Sharon Pl. Sec I
47366 May 3, 1988	"				W. N. Inc. Sanford Kirtus et al	1929	573	90,000	Sec I Lot 34 Sharon Place
48274 May 9, 1988	"				W. N. Inc. R. C. Galloway Inc.	1930	580	150,000	Blvd. Ph 1-A Lot 54 River Walk Dr. River Walk

REVERSE or MORTGAGEE Index to Real Estate Mortgages — Greenville County, S. C.

REG. U. S. PAT. OFFICE *Chas. McCorkle* County Indexes Since 1888 An Identifying Trade Mark

Open at Proper Tab according to First Letter or Letters of Name and refer to Buff Sub-Index sheet for page reference.

COTT FAMILY NAME INDEX No. 75 © 1949
MADE BY THE COTT INDEX COMPANY, COLUMBUS, OHIO
SOLD BY PHOTO COPY SUPPLY, MAULDIN, S. C.

7
()

FILE NUMBER DATE OF RECORD	MORTGAGEES FAMILY NAMES	GIVEN NAMES ABCDEFGHIJ	GIVEN NAMES JKLMNOPQ	GIVEN NAMES RSTUVWXYZ	MORTGAGORS	BOOK	PAGE	Amount	BRIEF DESCRIPTION, LOCATION, ETC. (Not Warranted)
48278 May 9, 1988	Leslie				W. N., Inc. Walth D. Kiger	1930	614	7,975 ^{.00}	Sec I Lot 22 Pike Ct. Sharon Place
52116 May 26, 1988	"				W. N., Inc. Gemmy Budge	1934	756	88,000 ^{.00}	Lot 16 Sharon Place Sec 1
52140 May 26, 1988	"				W. N., Inc. Gemmy Budge	1934	788	88,000 ^{.00}	Lot 17 Sharon Place Sec 1
53909 June 6, 1988	"				W. N., Inc. Walth D. Kiger	1937	509	7,975 ^{.00}	Lot 20 Sharon Place Sec I
57195 Jan. 23, 1988	"				W. N. Inc R. C. Balloway, Inc.	1941	571	150,000 ^{.00}	Sheet 2 Lot 261 River Walk Ph. 1-A
2303 July 14, 1988	"				W. N. Inc Larry Gene Leslie	1946	679	25,000 ^{.00}	Property of Larry Gene Leslie River Walk Phase 1-A
6976 Aug. 8, 1988	"				W. N. Inc. R. C. Balloway, Inc.	1952	448	170,000 ^{.00}	Lot 41 River Point Court River Walk Phase 1-A
6978 Aug. 8, 1988	"				W. N. Inc. R. C. Balloway, Inc.	1952	452	155,000 ^{.00}	Lot 49 River Point Court
8399 Aug. 15, 1988	"				W. N. Inc. Ronald Jordan, Inc.	1954	121	92,000 ^{.00}	Lot 1 Sharon Place Sec 1
9838 Aug. 23, 1988	"				W. N. Inc Walth D. Kiger	1955	879	90,000 ^{.00}	Lot 5 Sharon Place Sec 1
10040 Aug. 24, 1988	"				W. N. Inc. John H. Thomas	1956	122	9,225 ^{.00}	Butler Lot 9 Spring Forest at Requie
10216 Aug. 25, 1988	"	Brenda M.			Sharon J McAlister	1956	347	3,500 ^{.00}	Unit 23 Parkview Hwy Prop
18810 Oct. 14, 1988	"				W. N., Inc. John H. Thomas	1966	777	8,225 ^{.00}	Lot 60 Sharon Place Sec 2
20028 Oct. 24, 1988	"				W. N. Inc. Edwin Stephen Simpson	1968	139	25,000 ^{.00}	Lot 4 Fourth St. Judson Mills Village ^{Sec 6} + also Lot 96 Fifth St. Judson Mills Village Sec 6
" " 20073	"				" " " "	1968	139		
Oct. 24, 1988	"				W. N. Ronald Jordan, Inc.	1968	206	75,000 ^{.00}	Lot 30 Half Mile Lake Phase 1B

REVERSE or MORTGAGEE Index to Real Estate Mortgages — Greenville County, S. C.

REG. U. S. PAT. OFFICE *Chas McCott* County Indexes Since 1888 An Identifying Trade Mark

 Open at Proper Tab according to First Letter or Letters of Name and refer to Buff Sub-Index sheet for page reference.

COTT FAMILY NAME INDEX No. 75 © 1949
MADE BY THE COTT INDEX COMPANY, COLUMBUS, OHIO
SOLD BY PHOTO COPY SUPPLY, MAULDIN, S. C.

FILE NUMBER DATE OF RECORD	MORTGAGEES FAMILY NAMES	GIVEN NAMES ABCDEFGHIJ	GIVEN NAMES JKLMNOPQ	GIVEN NAMES RSTUVWXYZ	MORTGAGORS	BOOK	PAGE	Amount	BRIEF DESCRIPTION, LOCATION, ETC. (Not Warranted)
28468 Dec. 14, 1988	Leslie			W. N.	Worth D. Kiger	1977	927	85,000	Phon 1B Lot 20 Half mile lake
1220 Jan. 9, 1989	Leslie			W. N.	Worth Kiger	1982	647	85,000	Ph 1B Lot 3 Half mile Lake
7793 Feb. 22, 1989	Leslie			W. N.	Bridges/Kirkus Cons Co.	1989	970	90,000	Lot 25 Sharon Place Sec I
11704 Mar. 17, 1989	Leslie			W. N.	R.C. Galloway Inc.	1994	234	175,000	River Walk Dr Lot 59 River walk PH 1-A
11703 Mar. 17, 1989	Leslie			W. N.	R.C. Galloway Inc.	1994	236	165,000	River Walk Dr Lot 262 River walk Ph 1-A
14421 Apr. 4, 1989	Leslie			W. N. Inc.	J. K. Construction Inc.	1997	832	100,000	Lot 54 Meadowbrook Sub.
15555 Apr. 11, 1989	Leslie			W. N., Inc.	Steven Z. Fisk DBA Bridges & Kirkus <i>et al</i>	1999	175	9,000	Lot 48 Sharon Place Sec 2
17013 Apr. 20, 1989	Leslie			W. N., Inc.	Sanford Kirkus	2000	721	90,000	Sec. I Lot 24 Pebble Creek Sub. Phon 12
20140 May 9, 1989	Leslie			W. N. Inc.	Ronald Jordan, Inc.	2004	344	90,000	Meadowbrook Lot 75 Middlecreek Way
23742 June 1, 1989	Leslie			W. N. Inc.	<i>1/2</i> John H. Thomas Bldg. John H. Thomas	2008	482	8,475	Pine Gate Lot 26 Pine Gate Ct
23926 June 1, 1989	Leslie			W. N. Inc.	R.C. Galloway Inc.	2008	809	175,000	Greenside Ct Lot 90 PH 1-A River Walk
24902 June 8, 1989	Leslie			W. N. Inc.	Tommy Bridges <i>et al</i>	2009	888	100,000	Ph 12 Lot 23 Pebble Creek Sec 1
28372 June 30, 1989	Leslie			W. N. Inc.	R. C. Galloway, Inc.	2013	698	175,000	Lot 91 Greenside Court
30634 July 14, 1989	Leslie			W. N.	Jimmy M. Bridges Construction	2016	322	110,000	Lot 21 Forrester Creek
30740 July 17, 1989	Leslie			W. N.	J. K. Construction Inc.	2016	413	85,000	Lot 193 Heritage Lakes
33460 July 31, 1989	Leslie			W. N. Inc.	Sanford R. Kirkus <i>et al</i>	2019	437	90,000	Ph 12 Sec. I Lot 25 Sharon Place

INDIRECT or MORTGAGEE Index to Real Estate Mortgages — Greenville County, S. C.

REG. U. S. PAT OFFICE *Chas. McCott* County Indexes Since 1888
An Identifying Trade Mark

 Open at Proper Tab according to First Letter or Letters of Name and refer to Buff Sub-Index sheet for page reference.

COTT FAMILY NAME INDEX No. 75 © 1949
MADE BY THE COTT INDEX COMPANY, COLUMBUS, OHIO
SOLD BY PHOTO COPY SUPPLY, MAULDIN, S. C.

()

FILE NUMBER DATE OF RECORD	MORTGAGEES FAMILY NAMES	GIVEN NAMES ABCDEFGH	GIVEN NAMES IJKLMNO	GIVEN NAMES PQRSTUVWXYZ	MORTGAGORS	BOOK	PAGE	Amount	BRIEF DESCRIPTION, LOCATION, ETC. (Not Warranted)
34947 Aug 8, 1989	Leslie			W. N. Inc.	Ronald Jordan, Inc.	2021	340	.00 95,000	Lot 34 Meadowbrook Sub Heights
36395 Aug 16, 1989	"			W. N.	Gene S. Berry et al	2022	876	.00 65,000	Lot 74 Carmel St. University Walk - Sheet 1, Ph. 1-B.
40026 Sept 5, 1989	"			W. N. Inc.	R. C. Galloway, Inc.	2026	935	.00 165,000	Lot 263 Bramblewood Jan. - River
40829 Sept 11, 1989	"			W. N. Inc.	Danford R. Kirkus et al	Re Record 2027	800	.00 90,000	For orig mtg on Bl 2019 pg. 437 Lot 25 Puddle Creek Ph 12 sub I
42989 Sept 25, 1989	"			W. N. Inc.	W. R. Shaw et al	2030	170	.00 45,000	Lot 157 Del Norte Ests Sub 4
46783 Oct 17, 1989	"			W. N. Inc.	R. C. Galloway Inc.	2034	620	.00 150,000	Lot 270 River walk Ph 1-B
52192 Nov 17, 1989	"			W. N.	J. K. Construction Inc.	2041	81	.00 85,000	Half mile way. Lot 111 Half Mile Lake Ph 2

