

INDIRECT or MORTGAGEE Index to Real Estate Mortgages — Greenville County, S. C.

KEYS PRINTING COMPANY, GREENVILLE, S. C.

☞ Open at Proper Tab according to First Letter or Letters of Name and refer to Buff Sub-Index sheet for page reference.

(A)

FILE NUMBER DATE OF RECORD	MORTGAGEES FAMILY NAMES	GIVEN NAMES ABCDEFGH	GIVEN NAMES IJKLMNO	GIVEN NAMES PQRSTUVWXYZ	MORTGAGORS	BOOK	PAGE	Amount	BRIEF DESCRIPTION, LOCATION, ETC. (Not Warranted)
30116 Apr. 11, 1980	Fidelity	Federal S	& L Assn.		John S. Martin, <i>tr</i>	Re-Record 1500	511	.31 39,909	1499 1/2 722. Lot 18 Lannan Dr. For orig. mtg. See R.E.M. 84.
30155 Apr. 11, 1980	"	"	"	"	H. L. Rollins, <i>tr</i>	1500	541	.64 6,572	Lot 3 Wood Cr.
30155 Apr. 11, 1980	"	"	"	"	William J. Dell, <i>tr</i>	1500	544	.06 17,436	Lot 3 Cunninghams Rd. R.E.M. 84. 1468 Pg. 987
30223 Apr. 11, 1980	"	"	"	"	Dewey Allen Greene, <i>tr</i>	1500	506		Mod. + assump. agree. For mtg. see R.E.M. 84. 1477 Pg. 441
30222 Apr. 11, 1980	"	"	"	"	Willard B. Blitch, <i>tr</i>	1500	510		Mod. + assump. agree. For mtg. see
30260 Apr. 14, 1980	"	"	"	"	Herbert L. Smith	1500	615	.66 16,203	Greenfield, Butler St. Lot 98 Greenfield Dr. For mtg. see R.E.M. Bk. 1467 Pg. 146
30340 Apr. 14, 1980	"	"	"	"	Carlton Lewis Reese, <i>tr</i>	1500	623		Mod. + assumption agree.
29917 Apr. 9, 1980	"	"	"	"	Rashley Bldg. Dev. Inc., <i>tr</i>	Deed Bk. 1123	689		For mtg. see R.E.M. Bk. 1285 Pg. 109 Release 14146 Brentford Court
30385 Apr. 15, 1980	"	"	"	"	Joe Michell Brown, <i>tr</i>	1500	712	.19 24,620	Westcliffe, sec. 3 D'ville St. Lot 209 Eastcliffe Way
30404 Apr. 15, 1980	"	"	"	"	Chester E. Yarborough, <i>tr</i>	1500	781	.00 7,962	Westwood, sec. 4 Lot 351 Willowtree Dr.
30045 Apr. 10, 1980	"	<i>Ann M. McAlistar</i>	2-12-86 # 26631	Deed Bk. 93-726	Ann M. McAlistar	Deed Bk. 1123	787		Real Prop. Agree.
30045 Apr. 10, 1980	"	<i>Dennis S. Indenberg</i>	7-27-81 # 2319	Lot Bk 74-1375	John Bearden, <i>et al</i>	Deed Bk. 1123	788		Real Prop. Agree.
30500 Apr. 16, 1980	"	"	"	"	George R. Blair, <i>tr</i>	1500	800	.07 29,472	Richmond Hills, sec. IV Lot 30 Rimwood Dr.
30517 Apr. 16, 1980	"	"	"	"	Edward Fleming Johnson, <i>tr</i>	1500	822	.72 40,814	Forrester woods, sec. 1 Lot 3 Pheasant Trail
30519 Apr. 16, 1980	"	"	"	"	Donald Ray Davis, <i>tr</i>	1500	902	.60 10,320	Valley Est. Sec. 1 Lot 42 Pinchurst Dr. Line
30560 Apr. 16, 1980	"	"	"	"	Premier Investment Co. Inc.	1500	917		For mtg. see R.E.M. Bk. 1452 Pg. 971 Release lot 22 Homestead Ave. Dr.

REFILED
OCT 14 2002

INDIRECT or MORTGAGEE Index to Real Estate Mortgages — Greenville County, S. C.

KEYS PRINTING COMPANY, GREENVILLE, S. C.

Open at Proper Tab according to First Letter or Letters of Name and refer to Buff Sub-Index sheet for page reference.

FILE NUMBER DATE OF RECORD	MORTGAGEES FAMILY NAMES	GIVEN NAMES ABCDEFGHIJ	GIVEN NAMES JKLMNO	GIVEN NAMES PQRSTUVWXYZ	MORTGAGORS	BOOK	PAGE	Amount	BRIEF DESCRIPTION, LOCATION, ETC. (Not Warranted)	
30167 Apr. 11, 1980	Fidelity	7-27-81	# 2276	Cancelled	Lot BK 74-1356 Ron Neely	Deed Book	1123	846		Real Prop. Agre.
30292 Apr. 14, 1980	"	"	"	Cancelled	# 29257 Lot BK 106-804 V. Berkeley et al	Deed Bk	1123	901		Real Prop. Agre.
30755 Apr. 17, 1980	"	"	"	Cancelled	William R. Martin	1500	970	16,750	Harig. Prop. Begime	Unit 3-B Lewis Village
30755 Apr. 17, 1980	"	"	"	Cancelled	William R. Martin	1500	974	18,800	Harig. Prop. Begime	Unit 2-B Lewis Village
30755 Apr. 17, 1980	"	"	"	Cancelled	William R. Martin	1500	978	20,750	Harig. Prop. Begime	Unit 7-A Lewis Village
30412 Apr. 15, 1980	"	Cancelled	10-3-83	# 10951 Lot BK 82-1101	Royal B. Young, IV	Deed Book	1123	991		Real Prop. Agreement
30806 Apr. 18, 1980	"	"	"	"	David A. Foster, et al	1501	37	52,765	.88	Sharon Dr., Rustic Estate. Lot 32 Cor. muscadine +
30810 Apr. 18, 1980	"	"	"	"	M. Brown Garrett	1501	41	51,600	.00	Lauderhorn, Sec. 3 Lot 153 Manassas Dr.,
30951 Apr. 21, 1980	"	"	"	"	Michell J. Jones, et al	1501	107	47,960	.00	Lauderhorn, Sec. 3 Lot 109 Lexington Ct.,
31023 Apr. 21, 1980	"	"	"	"	Lonia S. Jangel	1501	149	40,000	.00	Sec. 3 Lot 9 Windsor Oaks
30992 Apr. 21, 1980	"	"	"	"	William L. McAdams	1501	197	10,370	.40	Colonial Hills Lot 159 Heathwood Dr.,
31033 Apr. 21, 1980	"	"	"	"	Harry B. Wessery, et al	1501	139			Int. Mtg. Sec 82 Rem Ch. 1385 pg. 242 Mort. & Assumption Agreement
31079 Apr. 21, 1980	"	"	"	"	Southern Dairy Industries Inc.	Rem Recd	1501	170		Int. Mtg. Sec Rem Ch. 1261 pg. 321 Mort. & Assumption Agreement
30945 Apr. 21, 1980	"	"	"	"	Franklin Enterprise Inc.	1501	231			Int. Mtg. Sec Rem Ch. 1443 pg. 469 Release lot 82 Nelly Ann Photo Inc
31137 Apr. 22, 1980	"	"	"	"	Michell J. Landrett	1501	326	13,657	.32	Kentland Pk. H. lot 34 Kentland Lane
31136 Apr. 22, 1980	"	"	"	"	Donell R. Boling, et al	1501	329	19,458	.00	Tract 5 = 2.46 ac. Boling Rd.

INDIRECT or MORTGAGEE Index to Real Estate Mortgages — Greenville County, S. C.

KEYS PRINTING COMPANY, GREENVILLE, S. C.

Open at Proper Tab according to First Letter or Letters of Name and refer to Buff Sub-Index sheet for page reference.

(B)

FILE NUMBER DATE OF RECORD	MORTGAGEES FAMILY NAMES	GIVEN NAMES ABCDEFGHIJ	GIVEN NAMES JKLMNO	GIVEN NAMES PQRSTUVWXYZ	MORTGAGORS	BOOK	PAGE	Amount	BRIEF DESCRIPTION, LOCATION, ETC. (Not Warranted)
31135 Apr. 22, 1980	Fidelity	Federal S	& L Assn.		Charlie Spinak, et al	1501	332	.96 13,656	Lot 55 Mt. Lake colonies
31293 Apr. 23, 1980	"	"	"		Lenora Sinistie	1501	425	.40 8,294	Melville Lot 145, also lot 145
30994 Apr. 21, 1980	"	"	"		William H. Pace Jr.	Deed Book 1124	402		Real Prop. Agre.
30994 Apr. 21, 1980	"	"	"	11-15-90 # 55274 St. Bk. 121-1693	Clyde M. Ross Jr. et al	Deed Book 1124	403		Real Prop. Agre.
31329 Apr. 24, 1980	"	"	"		James E. MacGregor	1501	454	.51 30,507	Edwards Forest Tracts Lot 64 Old Mill Rd.
31326 Apr. 24, 1980	"	"	"		Don W. Wilson, et al	1501	461	.00 15,400	Chick Spg. Tr. Lot, W. Pansett St.
31356 Apr. 24, 1980	"	"	"		James E. Nomilton, et al	1501	474	.00 1,400	Tree sec-1 Lot 89 Meaway Ct. Sially
31390 Apr. 24, 1980	"	"	"		Charles L. Hardaway	1501	507	.00 29,750	Hariz. Prop. Regime Unit 8-B Lewis Village
31432 Apr. 25, 1980	"	"	"		Jesse L. Hartley Jr.	1501	562	.13 24,079	Colonial Hills Lot 46 E. Lee Rd.
31484 Apr. 25, 1980	"	"	"		William C. Vann, et al	1501	574	.56 41,063	Tray Fox Run Lot 23 Quenish Close
31491 Apr. 25, 1980	"	"	"		Donald N. Landrum	1501	578	.57 40,359	Holly Springs, sec-1 Lot 33 Brookland Ct.
31516 Apr. 25, 1980	"	"	"		Harold J. Griffin, et al	1501	624	.09 62,508	Mauldin Lot 22 Rustic Estate
31527 Apr. 25, 1980	"	"	"		Daniel J. Davis, et al	1501	628	.58 35,494	M. Duval Gardens, Butler St. Pt. lot 7 Munson Dr.
31528 Apr. 25, 1980	"	"	"		Daniel J. Davis, et al	1501	632	.80 11,236	M. Duval Gardens, Butler St. Pt. lot 7 Munson Dr.
31526 Apr. 25, 1980	"	"	"		Steven A. Brant, et al	1501	635	.24 47,171	Way Marshall Forest Lots 127, 128, & 129, Necker.
31495 Apr. 25, 1980	"	"	"		Premier Invest. Co. Inc.	1501	604		See intg. see Rem 134 1484 pg. 211 Mortg. Assumption Agreement

INDIRECT or MORTGAGEE Index to Real Estate Mortgages — Greenville County, S. C.


KEYS PRINTING COMPANY, GREENVILLE, S. C.

Open at Proper Tab according to First Letter or Letters of Name and refer to Buff Sub-Index sheet for page reference.

FILE NUMBER	MORTGAGEES FAMILY NAMES	GIVEN NAMES ABCDEFGH	GIVEN NAMES IJKLMNO	GIVEN NAMES PQRSTUVWXYZ	MORTGAGORS	BOOK	PAGE	Amount	BRIEF DESCRIPTION, LOCATION, ETC. (Not Warranted)
31666 Apr 28, 1980	Fidelity	Federal S	& L Assn.		Dary C. M ^{rs} Kinney, et al	1501	725		3rd Mtg. du Lem Bl. 1452 pg. 882 Mod. & Assumption Agreement Pelham Ests.
31731 Apr 29, 1980	"	"	"		Bury M. Hawkins, et al	1501	821	17,382	Lot 58 Hudson Rd. Sec. 1
31729 Apr 29, 1980	"	"	"		Duane Bates, et al	1501	857	21,499	Lot 39 Pine View Dr. Clulland St.
31729 Apr 29, 1980	"	"	"		A. C. Nelson, et al	1501	860	11,200	.93 ac. Pop Weed Rd. Rockvale,antt St.
31729 Apr 29, 1980	"	"	"		James J. Daterwood, et al	1501	863	19,432	Lot 248 Camden Dr., Sec. 2
31481 Apr 25, 1980	"	"	"	5-5-74 Cancelled Dannie S. Lankford RMC	Donald K. Davis, et al	Deed Book 1124	666		Real Prop. Agree. Holly reg. M. II, sec II
31845 Apr 30, 1980	"	"	"		Robert E. Mulliken, et al	1501	920	48,142	Lot 14 Lecon Hill Dr. Hampshire Hills #2
31846 Apr 30, 1980	"	"	"		William Ray Parlier	1501	924	36,286	Lot 52 Latoria Dr. Camden. Hwy. Prop. Regime Pelham Rd.
31836 Apr 30, 1980	"	"	"		Jerry A. Willis, M.D.	1501	912	26,143	Unit # 13 - S. O. Mail 3rd Mtg. du Lem Bl. 1471 pg. 11
31913 Apr 30, 1980	"	"	"		Associated Bldg. & Dev. Inc.	1501	946		Mod. & Assumption Agreement
31617 Apr 28, 1980	"	"	"		Grace B. Fleming	Deed Book 1124	746		Real Prop. Agree. Forest
31951 May 1, 1980	"	"	"		Joe M. Radden, et al	1502	30	22,100	Lot 19 Misty Creek Ln. Supreme Dahi Sec. II
31952 May 1, 1980	"	"	"		Charles C. Mullis, et al	1502	34	48,800	Lot 33 Buckingham Way Windsor Dahi Sec. II
31982 May 1, 1980	"	"	"		Micah Daniel	1502	54	56,000	Lot 9 Buckingham Way Windsor Forest
32039 May 1, 1980	"	"	"		Anna L. Reade, Jr. et al	1502	96	28,438	Lot 21 Samsarak Rd. Fontana
32038 May 1, 1980	"	"	"		Carl A. Carlberg, Jr.	1502	100	20,750	Reg. Unit 120 Lewis Valley Home Prop.

INDIRECT or MORTGAGEE Index to Real Estate Mortgages — Greenville County, S. C.

KEYS PRINTING COMPANY, GREENVILLE, S. C.



 Open at Proper Tab according to First Letter or Letters of Name and refer to Buff Sub-Index sheet for page reference.

(C)

FILE NUMBER DATE OF RECORD	MORTGAGEES FAMILY NAMES	GIVEN NAMES ABCDEFGHIJ	GIVEN NAMES JKLMNO	GIVEN NAMES PQRSTUVWXYZ	MORTGAGORS	BOOK	PAGE	Amount	BRIEF DESCRIPTION, LOCATION, ETC. (Not Warranted)
32065 May 1 1980	Fidelity	Federal S	& L Assn		R. Leon Pugh, et al	1502	106	.47 45,410	Spent "Sut" Lot 7 Brewery Rd. Quendale
32062 May 1 1980	"	"	"	"	Colin J. Perbain, et al	1502	150	.80 11,146	Pubmet Golf Course 20. Willow Pond. Lot 2 Cor. Willow Pond Ln &
32075 May 1 1980	"	"	"	"	Richard F. Clark, et al	1502	46		201 mtg. Sec Rem. Bd. 1449 Pp. 83 Mod. & Assumption: Agre.
32071 May 1 1980	"	"	"	"	Walter F. Quinn, Jr.	1502	77		201 mtg. Sec Rem. Bd. 1495 Pp. 251 Mod. & Assumption: Agre.
32068 May 1 1980	"	"	"	"	Joe W. Allen	1502	181		201 mtg. Sec Rem. Bd. 1387 Pp. 813 Mod. & Assumption: Agre.
32202 May 2 1980	"	"	"	"	Louis R. Womble, Jr.	1502	235	.58 46,826	Brook Forest, Sec. 1 Lot 124 Cannon Cr., Pine
32202 May 2 1980	"	"	"	"	Robert D. Nelson	1502	243	.00 45,500	Heritage Lakes Lot 52 Harness trail
32219 May 2 1980	"	"	"	"	John S. Baulas	1502	257	.56 36,090	Wildair Estate Lot 15 Burgundy Rd.
32231 May 2 1980	"	"	"	"	Michael L. Cassalson	1502	261	.00 61,700	Landshen Sec. 3 Lot 156 Marassas Dr.
32233 May 2 1980	"	"	"	"	Steven R. Brandt, et al	1502	269	.24 47,171	Way Marshall Forest Lots 127, 128, 129, Neather
32330 May 5 1980	"	"	"	"	Sunbelt Properties, Inc.	1502	368	.00 37,450	Brentwood Lot 180 Mint Dr., Sec. 4
32353 May 5 1980	"	"	"	"	Robert C. McManus, et al	1502	299		201 mtg. Sec Rem. Bd. 1422 Pp. 664 Mod. & Assumption Agreement
32449 May 6 1980	"	"	"	"	abdou nichel ben grande	1502	419	.00 52,700	Dr. McSwain Gardens Lot 25 Cor. Shannon & Mimosa
32451 May 6 1980	"	"	"	"	Margaret R. Newwood	1502	430	.00 20,750	Harig Prof. Regime Unit 11 - E Lucia Village
32482 May 7 1980	"	"	"	"	James L. McQueen	1502	457	.00 20,750	N. P. R. Unit 12 - c Lucia Village
32576 May 7 1980	"	"	"	"	Eva L. Carlberg	1502	506	.00 20,750	Harig Prof. Regime Unit 12 A Lucia Village

INDIRECT or MORTGAGEE Index to Real Estate Mortgages — Greenville County, S. C.

KEYS PRINTING COMPANY, GREENVILLE, S. C.


 Open at Proper Tab according to First Letter or Letters of Name and refer to Buff Sub-Index sheet for page reference.

FILE NUMBER	MORTGAGEES FAMILY NAMES	GIVEN NAMES ABCDEFGH	GIVEN NAMES IJKLMNO	GIVEN NAMES PQRSTUVWXYZ	MORTGAGORS	BOOK	PAGE	Amount	BRIEF DESCRIPTION, LOCATION, ETC. (Not Warranted)
32584 May 7, 1980	Fidelity	Federal S & L Assn			<i>et al</i> Horace L. Narramore	1502	572		For mtg. see REM Bk 1287 pg. 81 Mod. & Assumption Agreement
32282 May 5, 1980	"	Cancelled Dennis S. Lankford	9-21-83	# 9591	<i>et al</i> Ersson Westmoreland	Deed Book 1125	191		Real Prop agree
32641 May 8, 1980	"	"	"	"	William R. Martin	1502	640	20,750	Hariz. Prop. Regime Unit 10-B Lewis Village
32678 May 8, 1980	"	"	"	"	Jerry A. Willis	1502	693	25,753	N. P. R. Unit 13-D Briarcrest Condm.
32653 May 8, 1980	"	"	"	"	Georgia Eustace, <i>et al</i>	1502	717	7,962	also lot 6 Pt. lot 6 Hopkins St.
32653 May 8, 1980	"	"	"	"	Marion V. Cantrell	1502	720	21,664	4.88 acs. D'ville Sp.
32638 May 8, 1980	"	"	"	"	Ollie J. Prater, <i>et al</i>	1502	621		For mtg. see REM Bk 1288 pg. 227 Mod. & Assumption Agreement
32697 May 8, 1980	"	"	"	"	H. J. Martin, <i>et al</i>	1502	697		For mtg. see REM Bk 1462 pg. 181 Mod. & Assumption Agreement - Barwood
32732 May 9, 1980	"	"	"	"	Barbara W. Adams	1502	754	38,200	Lot 1 Staunton Bridge Rd., Hariz. Prop. Regime.
32832 May 9, 1980	"	"	"	"	James N. Simkins, <i>et al</i>	1502	798	19,000	Unit 9-E Lewis Village N. Park
32832 May 9, 1980	"	"	"	"	Warren M. Weller, <i>et al</i>	1502	802	26,930	Lot 61 N. Park Dr. Sec. 1 Pelham woods
32825 May 9, 1980	"	"	"	"	Howard C. Moore, <i>et al</i>	1502	806	36,283	Lot 24 Maplewood Dr., Fleming Hgt.
32781 May 9, 1980	"	"	"	"	Maurice K. Frazier, <i>et al</i>	1502	844	15,924	Lot 27 Watkins Rd., Sec. 2
32745 May 9, 1980	"	"	"	"	Barbara W. Adams	1502	757		For mtg. see REM Bk 1502 pg. 754 mtg. assign. S.C. State Housing Authority
32863 May 12, 1980	"	"	"	"	Richard L. Stamey	1502	863	9,350	Greer mill Village Lot 142 Cor. Steer & Smith Sts.
32862 May 12, 1980	"	"	"	"	Ronald Eugene Atkins, <i>et al</i>	1502	867	57,400	Sec. 3 Lot 173 Powderhorn

INDIRECT or MORTGAGEE Index to Real Estate Mortgages — Greenville County, S. C.

KEYS PRINTING COMPANY, GREENVILLE, S. C.

☞ Open at Proper Tab according to First Letter or Letters of Name and refer to Buff Sub-Index sheet for page reference.

(D)

FILE NUMBER	MORTGAGEES FAMILY NAMES	GIVEN NAMES ABCDEFGHIJ	GIVEN NAMES JKLMNO	GIVEN NAMES PQRSTUVWXYZ	MORTGAGORS	BOOK	PAGE	Amount	BRIEF DESCRIPTION, LOCATION, ETC. (Not Warranted)
DATE OF RECORD									
32890 May 12, 1980	Fidelity	Federal S	& L Assn.		Alex E. McBryde, etal	1502	871	.78 69,176	Forester, woods, Sec. 2 Lot 87 Honey Creek Dr.
32887 May 12, 1980	"	"	"		Julia L. Harris, etal	1502	879	.00 44,000	Spring Forest, Sec. 2 Lot 12 Spring Forest Rd.
32918 May 12, 1980	"	"	"		Ronald C. McDaniel,	1502	959	.80 7,165	Sec. A Woodfields Lot 227 Fox Hall Rd.
32918 May 12, 1980	"	"	"		Billy R. Hosnell	1502	962	.80 27,586	Lot 52 Forestdale Dr.
32688 May 8, 1980	"	<i>Cancelled</i> Dannie S. Sanderley	8-1-94	# 52771	Jackey L. Chapman	Deed Book			Real Prop. Agree.
32688 May 8, 1980	"	<i>Cancelled</i> Dannie S. Sanderley	10-18-84	# 11733	Ann R. Littlejohn, etal	Deed Book			Real Prop. Agree.
33047 May 13, 1980	"	"	"		Rickey L. Maddox, etal	1503	7	.00 33,550	Westwood South, Sec. 1 Lot 199 Ashburn Dr.
33095 May 13, 1980	"	"	"		W. Donald Batsou	1503	25	.78 10,425	Pine Ridge Lot 12 Gaywood Dr.
33100 May 13, 1980	"	"	"		War R. Cook, etal	1503	42	.55 35,263	Brentwood, Sec. III Lot 100 Sandhurst Dr.
33079 May 13, 1980	"	"	"		Rickey L. Maddox, etal	1503	10		mtg. assigned S.C. State Housing Authority - for mtg. see Rem Book 1503 pg. 7
32933 May 12, 1980	"	"	"		B. Joyce Owens	Deed Book			Real Prop. Agree.
33141 May 14, 1980	"	"	"		Gregory A. Strait	1503	92	.00 52,000	Loudleham, sec. 3 Lot 157 Manassas Dr.
33146 May 14, 1980	"	"	"		N. Mady Ballinger, etal	1503	96	.64 37,287	Pilgrims Point Lot 21 Westchester Rd.
33216 May 14, 1980	"	"	"		Davidson-Vaughn	1503	79		For mtg. see Rem. Bk. 1485 pg. 524 Mod. & Assumption Agree.
33215 May 14, 1980	"	"	"		Bergie B. Smeak	1503	110		For mtg. see Rem. Bk. 1089 pg. 576 Mod. & Assumption Agree.

INDIRECT or MORTGAGEE Index to Real Estate Mortgages — Greenville County, S. C.

KEYS PRINTING COMPANY, GREENVILLE, S. C.

Open at Proper Tab according to First Letter or Letters of Name and refer to Buff Sub-Index sheet for page reference.

FILE NUMBER	MORTGAGEES FAMILY NAMES	GIVEN NAMES ABCDEFGHIJ	GIVEN NAMES JKLMNO	GIVEN NAMES PQRSTUVWXYZ	MORTGAGORS	BOOK	PAGE	Amount	BRIEF DESCRIPTION, LOCATION, ETC. (Not Warranted)
33228 May 14, 1980	Fidelity	Federal S	& L Assn.		Anthony P. Aniga	1503	116		For mtg. see REM Bl. 146 pp. 232 Mod & Assumption Agreement
33306 May 15, 1980	"	"	"		Jimmy N. Bright, et al	1503	198	.00 95,800	Lot, Mitchell Rd.
33322 May 15, 1980	"	"	"		Jack D. Eddy, et al	1503	206	.97 43,891	Sec 8 Deuenger Pl. Lot 289 Deuenger Rd.
33303 May 15, 1980	"	"	"		China Lee Hudson	1503	242	.00 7,962	Lot Perry Ave.
33303 May 15, 1980	"	"	"		John A. George, Jr.	1503	245	.60 14,331	Lake Acres Lot 9 Pruitt Dr., Green
33162 May 14, 1980	"	"	"		Rackley Builders-Developers, Inc.	Deed Book	1125 802		Single For Mtg. see REM Bb. 1289-31 Release Lot 94 Brentwood, Inc. III
33396 May 16, 1980	"	"	"		Thomas J. Sligh, Jr.	1503	278	.40 9,554	Lot, Jenkins St.
33398 May 16, 1980	"	"	"		Dennis E. Metcalf, et al	1503	300	.00 32,000	Westwood South Lot 203 Ashdown Dr.
33465 May 16, 1980	"	"	"		Marguerite J. Ramage	1503	311	.05 79,064	Sec. C, Hoyer Ests. Lot 2 Parkins Mill, Rd.
33296 May 15, 1980	"	Cancelled Dennis S. Lankley	5-31-83	# 32107 Lot 86	Sam D. Crowley, et al	Deed Book	80 of 1795		
33296 May 15, 1980	"	Cancelled Dennis S. Lankley	7-24-81	# 2123 Lot BK 74-1338	Martine Hay	Deed Book	1125 891		Real Prop. Agree.
33296 May 15, 1980	"	Cancelled Dennis S. Lankley	6-22-84	# 40471	Jon A. Huest, et al	Deed Book	1125 891		Real Prop. Agree.
33473 May 16, 1980	"	"	"		Dennis E. Metcalf, et al	Deed Book	1125 892		Real Prop. Agree.
"	"	"	"		"	1503	303		mtg. assign. to S.C. State Housing author. for mtg. see Bb 4 Bk. 1503 Pg. 303
33550 May 19, 1980	"	"	"		Rawlin Eugene Hunter, et al	1503	438		For mtg. see REM Bl. 1481 pg. 721 Mod. & Assumption Agree.
33392 May 16, 1980	"	Cancelled Dennis S. Lankley	8-5-81	# 3322 Lot BK 74-15886	Gordon L. Frazier et al	Deed Book	1126 17		Real Prop. Agree

INDIRECT or MORTGAGEE Index to Real Estate Mortgages — Greenville County, S. C.

KEYS PRINTING COMPANY, GREENVILLE, S. C.


Open at Proper Tab according to First Letter or Letters of Name and refer to Buff Sub-Index sheet for page reference.

(5)

FILE NUMBER DATE OF RECORD	MORTGAGEES FAMILY NAMES	GIVEN NAMES ABCDEFGHIJ	GIVEN NAMES JKLMNO	GIVEN NAMES PQRSTUVWXYZ	MORTGAGORS	BOOK	PAGE	Amount	BRIEF DESCRIPTION, LOCATION, ETC. (Not Warranted)
33516 May 19, 1980	Fidelity	Federal S	& L Assn.		anna S. Young	1503	348	28,450	Alham Rd. N.P.R. Unit 12-D Brunswick
33527 May 19, 1980	"	"	"	"	Hugh L. Sykes, et al	1503	356	76,400	Sec. IV Holly see Plant. Lot 10 Clear Hill Dr.
33529 May 19, 1980	"	"	"	"	Lam W. Parsons	1503	374	56,650	Loudelkhan, sec. 3 Lot 155 Manassas Dr.
33590 May 19, 1980	"	"	"	"	Orval J. Jordan, et al	1503	406	10,350	Coleman Hgts. Lot 25 Terrace Rd.
33591 May 19, 1980	"	"	"	"	Herbert E. Levi, et al	1503	414	5,300	Lot 19 Chestnut St.
33687 May 20, 1980	"	"	"	"	John Broadus Johnson, et al	1503	481	21,955	Jura Pine Estate, Sec. 4 Lot 31 Cor. Compton & Poyle Rr
33624 May 20, 1980	"	"	"	"	Bobby Joe Jones, et al	1503	442	45,500	White Oak Hills Lot 39 Maple Leaf Ct.
33778 May 21, 1980	"	"	"	"	Raymond R. Jones, et al	1503	527		For mtg. see R Em Bk. 1475 pg. 462 Mod. & Assumption Agreement
33664 May 20, 1980	"	"	"	"	Rachley, et al - Der. Inc.	1126	91		Release Lot 189 Brentwood Sec. IV
"	"	"	"	"	"	1126	91		Issue - for mtg. see R Em Bk. 1285 pg. 109 & 11 - Record Bk. 1289 pg. 31
34023 May 23, 1980	"	"	"	"	Michell Emory Tracy, et al	1503	777	38,255	Forest, Sec. III Lot 39 Wood Creek Dr. Edinboro
34025 May 23, 1980	"	"	"	"	Loy E. Scheibner	1503	786	32,700	N.P.R. Paper Townhouse 50-B
34053 May 23, 1980	"	"	"	"	Johan C. P. Ingels, et al	1503	818	48,400	Loudelkhan Rd. Sec. 3, Loudelkhan Lot 177 Cor. Manassas Dr. &
33979 May 23, 1980	"	"	"	"	Edward H. Hembree	1503	730		For mtg. see R Em Bk. 1406 pg. 281 Mod. & Assumption Agreement
33978 May 23, 1980	"	"	"	"	Jo Ann T. Smith, et al	1503	740		For mtg. see R Em Bk. 1468 pg. 56 Mod. & Assumption Agreement
34078 May 26, 1980	"	"	"	"	John W. Worthington	1503	859	30,752	ave. Lot 14 1/2 Pt. lot 13 Ashley

INDIRECT or MORTGAGEE Index to Real Estate Mortgages — Greenville County, S. C.

KEYS PRINTING COMPANY, GREENVILLE, S. C.


 Open at Proper Tab according to First Letter or Letters of Name and refer to Buff Sub-Index sheet for page reference.

FILE NUMBER DATE OF RECORD	MORTGAGEES FAMILY NAMES	GIVEN NAMES ABCDEFGHIJ	GIVEN NAMES JKLMNO	GIVEN NAMES PQRSTUVWXYZ	MORTGAGORS	BOOK	PAGE	Amount	BRIEF DESCRIPTION, LOCATION, ETC. (Not Warranted)
34130 May 26, 1980	Fidelity	Federal S	& L Assn.		<i>etal</i> C. Daniel Dobson, Jr.	1503	898	.00 58,000	Meyers Pk. Lot 27 Forest Lane, Sec. 2
34127 May 26, 1980	"	"	"		First Caroline Dev. Corp.	1503	916		3 rd mtg. see Rem Bk. 1466 pg. 924 Relian unit 6 P. Fair Rd. H. P. R.
33966 May 23, 1980	"	"	"		Richard L. McAlister <i>etal</i>	1126	274		Real Prop. Agree. Colonial Hills, Sec. 5
34266 May 27, 1980	"	"	"		Eugene A. Brigham <i>etal</i>	1503	974	.00 26,730	Lot 75 Fairfield Ct., Sec. 3
34271 May 28, 1980	"	"	"		Lionard J. Burtis <i>etal</i>	1504	40	.00 50,350	Lot 176 Poundchess Stanton Hill.
34294 May 28, 1980	"	"	"		Walter M. Lutman <i>etal</i>	1504	88	.00 12,801	Lot 25 Latta Dr.
34302 May 28, 1980	"	<i>Corrected</i> Dannie S. Longley KMC	3-4-82 #19793	Lot 76-952	James E. McCay <i>etal</i>	1126	545		Real Prop. Agree. Wale, sec. 2
34410 May 29, 1980	"	"	"		Mrs. E. L. Parrott <i>etal</i>	1504	114	.08 6,670	Lot 84 Vista Dr., Wades
34410 May 29, 1980	"	"	"		Harold D. Stephens <i>etal</i>	1504	117	.40 16,949	Lot W. Earle St.
34428 May 29, 1980	"	"	"		J. Gaynor Phillips <i>etal</i>	1504	146	.00 30,000	Heritage Lakes Lot 4 Turnless Trail.
34594 May 30, 1980	"	"	"		Franklin Enterprises, Inc.	1504	250		3 rd mtg. see Rem Bk. 1479 pg. 820 Mod. & Assumption Agreement
34593 May 30, 1980	"	"	"		Dean R. Collins, <i>etal</i>	1504	331		3 rd mtg. see Rem Bk. 9476 pg. 947 Mod. & Assumption Agreement
34488 May 30, 1980	"	"	"		Margy A. Alden, <i>etal</i>	1504	198	.85 34,784	Walle Blvd. Lot 5 Hudson Rd. 1 Del.
34555 May 30, 1980	"	"	"		Joseph E. Homic, <i>etal</i>	1504	255	.00 51,950	Poundchess, sec. 2 Lot 172 Manassas Dr.
34618 May 30, 1980	"	"	"		Karl Heins (D.) Root, <i>etal</i>	1504	286	.19 15,128	Botany Woods Lot 20 Edwards Ct., Sec. 1
34400 May 29, 1980	"	"	"		Paul A. Ryzarczyk <i>etal</i>	1126	626		Real Prop. Agree.

INDIRECT or MORTGAGEE Index to Real Estate Mortgages — Greenville County, S. C.

KEYS PRINTING COMPANY, GREENVILLE, S. C.

☞ Open at Proper Tab according to First Letter or Letters of Name and refer to Buff Sub-Index sheet for page reference.

(7)

FILE NUMBER	MORTGAGEES FAMILY NAMES	GIVEN NAMES ABCDEFGHIJ	GIVEN NAMES KLMN O	GIVEN NAMES PQRSTU VWXYZ	MORTGAGORS	BOOK	PAGE	Amount	BRIEF DESCRIPTION, LOCATION, ETC. (Not Warranted)
34700 Jun. 2, 1980	Fidelity	Federal S	&	Assn.	James A. Harper, Jr. <i>etal</i>	1504	393	10,922	Lot 8
34765 Jun. 2, 1980	"	"	"	"	David E. E. Mummary <i>etal</i>	1504	379	59,092	Lot 73 Long Point Way For mtg. see Rem Bk. 1086 pg. 0485 Mod. & Assumption Agree.
34757 June 2, 1980	"	"	"	"	James H. Robinson	1504	376		
34562 May 30, 1980	"	"	"	"	Beverly H. Cannon	Deed Book 1126	807		Real Prop. Agreement For mtg. see Rem Bk. 1484 pg. 215 Mod. & Assumption Agree.
34802 June 3, 1980	"	"	"	"	Premier Investment Co. <i>etal</i>	1504	461		Real Prop. Agreement For mtg. see Rem Bk. 1484 pg. 215 Mod. & Assumption Agree.
34836 Jun. 3, 1980	"	"	"	"	Bernard A. Neath, Jr.	1504	471	26,635	Child sup. Lot 14 Bridge Pl. Sec. 2
34835 Jun. 3, 1980	"	"	"	"	Daniel J. Schaffer	1504	481	46,800	University Pl. Pt. lot 89 Bradley Blvd.
34918 June 4, 1980	"	"	"	"	Franklin Enterprises, Inc.	1504	549		For mtg. see Rem Bk. 1443 pg. 469 Release lot 94 Holly Tree Pl. III Sec. I
34918 June 4, 1980	"	"	"	"	Franklin Enterprises, Inc.	1504	550		For mtg. see Rem Bk. 1443 pg. 469 Release lot 96 Holly Tree Pl. III Sec. I
34683 June 2, 1980	"	"	"	"	Ann S. Sanderling <i>3.5-81 # 24815, lot BK 73-768</i>	Deed book 1126	885		Real Prop. Agree.
34992 Jun. 5, 1980	"	"	"	"	Jimmy Waters, <i>etal</i>	1504	580	6,374	Lot 1 Linhurst
34992 Jun. 5, 1980	"	"	"	"	Marion Ruziera, <i>etal</i>	1504	583	10,822	Sec. 1 Lot 1 Riverwoods
34992 Jun. 5, 1980	"	"	"	"	Craig A. McAllister, <i>etal</i>	1504	586	12,456	Western Hills, Sec. 1+2 Lot 11-48 Alice Jane Dr.
35035 Jun. 6, 1980	"	"	"	"	Howard J. Smith, <i>etal</i>	1504	599	90,000	Lot 11 Meadow Ct.
35109 Jun. 6, 1980	"	"	"	"	Sou. Dairy Industries, <i>inc.</i>	Re-Record 1504	621		Rem BK. 1261 pg. 321 Mod. & Assumpt. agree. For mtg. see see Rem BK.
35111 Jun. 6, 1980	"	"	"	"	J. D. Stugel	1504	633		Mod. & Assumpt. agree. For mtg.

INDIRECT or MORTGAGEE Index to Real Estate Mortgages — Greenville County, S. C.

KEYS PRINTING COMPANY, GREENVILLE, S. C.

Open at Proper Tab according to First Letter or Letters of Name and refer to Buff Sub-Index sheet for page reference.

FILE NUMBER	MORTGAGEES FAMILY NAMES	GIVEN NAMES ABCDEFGHIJ	GIVEN NAMES JKLMNO	GIVEN NAMES PQRSTUVWXYZ	MORTGAGORS	BOOK	PAGE	Amount	BRIEF DESCRIPTION, LOCATION, ETC. (Not Warranted)
34994 June 5, 1980	Fidelity	Federal S	1-18-85 & L Assn.	Cancelled Dannie S. Tankersley remc	21338 Lot. BK. 88-244 Marilyn H. Jolis	Dead Book 1127	Book 41		Real Prop Agree
34994 June 5, 1980	"	"	"	Cancelled Dannie S. Tankersley remc	10-3-80 #10650 Lot BK 74-43 Zula M. Gray et al	Dead Book 1127	Book 42		Real Prop Agree
34994 June 5, 1980	"	"	"	Cancelled Dannie S. Tankersley remc	7-30-81 # 2765 Lot BK 74-11477 W. Clement Lord et al	Dead Book 1127	Book 43		Real Prop Agree
34994 June 5, 1980	"	"	"	Cancelled Dannie S. Tankersley remc	4-3-84 # 30697 Lot BK 84-1579 David J. Lawless et al	Dead Book 1127	Book 44		Real Prop Agree
35187 June 9, 1980	"	"	"	"	Patric N. Wise, Jr. et al	1504	739	.00	See Sub. I P. 777
35187 June 9, 1980	"	"	"	"	Kenneth A. Troutman	1504	743	1,400	Lot 30 Plantation Dr. Holly N.P.L.
35271 June 9, 1980	"	"	"	"	William D. Long et al	1504	770	.00	Unit 77 Brentwood
35165 June 9, 1980	"	"	"	"	Laurence J. Egan et al	1504	774	52,000	Poundliver, Sec. 3 Lot 102 Mansuet Dr.
35280 June 9, 1980	"	"	"	"	Edward Allen Brandon	1504	778	.00	Bellingham, Sec. 4 Lot 52 Brookmere Rd.
35260 June 9, 1980	"	"	"	"	Georgia Custer et al	1504	802	.00	Botany woods, Sec. V Lot 229 Niawatha Dr.
35278 June 9, 1980	"	"	"	"	Larry K. Sutz et al	1504	819	60,000	Also strip H. lot 6 Hopkins St. Huddle
35331 June 10, 1980	"	"	"	"	James E. Adams et al	1505	68	10,310	See R6M St. 1342 Ag. 736 Mod. Y assumpt. agree. For mtg.
35335 June 10, 1980	"	"	"	"	Sunkell Properties	1504	939	.32	Letter P. 6.25 ac. Hwy. 186
35226 June 9, 1980	"	Cancelled Dannie S. Tankersley remc	7-22-82	#1708 Lot BK. 77-1181	D. E. Mc Luen et al	Dead Book 1127	191	1,771	Maple Hgts. Lot 7 Keith Dr.
35419 June 11, 1980	"	"	"	"	Raymond M. Bowler	1504	983	.00	Real Prop Agree Lake Harbor
35493 June 14, 1980	"	"	"	"	associated Blis et al	1505	8	17,850	Lot 31 Jan's Budget Rd. Brentwood, Sec. IV
								47,600	Lot 80 Brentwood way

INDIRECT or MORTGAGEE Index to Real Estate Mortgages — Greenville County, S. C.

REG. U. S. PAT. OFFICE *Chas McCott* County Indexes Since 1888 An Identifying Trade Mark

Open at Proper Tab according to First Letter or Letters of Name and refer to Buff Sub-Index sheet for page reference.

COTT FAMILY NAME INDEX No. 75 © 1949
MADE BY THE COTT INDEX COMPANY, COLUMBUS, OHIO
SOLD BY WALKER, EVANS & COGSWELL CO., CHARLESTON, S.C.

(2)

FILE NUMBER	MORTGAGEES FAMILY NAMES	GIVEN NAMES ABCDEFGH	GIVEN NAMES IJKLMNO	GIVEN NAMES PQRSTUWXYZ	MORTGAGORS	BOOK	PAGE	Amount	BRIEF DESCRIPTION, LOCATION, ETC. (Not Warranted)
35452 June 14, 1980	Fidelity	Federal S & L Assn.			Billy Ruth Hamby, <i>nee</i>	1505	36	7,978 ^{.20}	Lt. lot 2 Valley St.
35452 June 14, 1980	"	"	"	"	Wayne R. Duke, <i>nee</i>	1505	39	18,769 ^{.20}	5 lots Thome Sp.
35581 June 12, 1980	"	"	"	"	Henry E. Milette, <i>nee</i>	1505	84	58,000 ^{.00}	N. P. R. Unit 214 Inglewood For mty. see Rem Bk. 1351 pg 95 Mod. & Assumption Agre.
35571 June 12, 1980	"	"	"	"	Joseph V. Arison, Jr. <i>et al</i>	1505	83		
35446 June 11, 1980	"	<i>cancelled</i> Dannie S. Inksdaley	9-8-93	# 60592	Jackey L. Chapman, <i>et al</i>	1127	317		Real Prop. Agree.
35446 June 11, 1980	"	1-18-92	# 16125	<i>cancelled</i> Dannie S. Inksdaley	Jackey L. Chapman, <i>et al</i>	1127	317		Real Prop. Agree.
35707 June 13, 1980	"	"	"	"	H. J. Martin <i>et al</i>	1505	150	45,200 ^{.00}	Lot 21 Brusky Creek Ridge.
35648 June 13, 1980	"	"	"	"	Evelyn R. Gaines	1505	175	10,759 ^{.20}	Lot 3 Fairfax Dr.
35648 June 13, 1980	"	"	"	"	Gene W. Kay <i>et al</i>	1505	178	15,235 ^{.20}	Mauldin Lot 77 Forester Woods, Sec. II
35644 June 13, 1980	"	"	"	"	David E. E. Mummery <i>et al</i>	1505	190	1,408 ^{.00}	Tree Plantation Lot 73 Long Point Way Holly
35697 June 13, 1980	"	"	"	"	James M. Rainey, <i>et al</i>	1505	143		For mty. see Rem Bk. pg 31 pg. 213 Mod. & Assumption Agreement
35712 June 13, 1980	"	"	"	"	Reckley, Bldg. Assn. Inc.	1505	223		Release lot 80 Brentwood Subdiv
35753 June 16, 1980	"	"	"	"	James D. Cody <i>et al</i>	1505	232	30,245 ^{.64}	for mty. see Rem Bk. 1285 pg 109 Rem. Rem Bk. 1289 pg 31 Esti.
35778 June 16, 1980	"	"	"	"	Sue C. Beebe	1505	249	12,000 ^{.00}	Traylor Pk. Lot 206 Woodvale Ave.
35757 June 16, 1980	"	"	"	"	Gullent F. Henderson <i>et al</i>	1505	314	3,889 ^{.44}	Sec. III Lot 147 Saluda Ct. Westcliff

INDIRECT or MORTGAGEE Index to Real Estate Mortgages — Greenville County, S. C.

KEYS PRINTING COMPANY, GREENVILLE, S. C.


Open at Proper Tab according to First Letter or Letters of Name and refer to Buff Sub-Index sheet for page reference.

(H)

FILE NUMBER DATE OF RECORD	MORTGAGEES FAMILY NAMES	GIVEN NAMES ABCDEFGHIJ	GIVEN NAMES JKLMNO	GIVEN NAMES PQRSTUVWXYZ	MORTGAGORS	BOOK	PAGE	Amount	BRIEF DESCRIPTION, LOCATION, ETC. (Not Warranted)
36302 Jun-20-1980	Fidelity	Federal S	& L Assn.		William Street Dw. ^{corp.}	1505	704	.00	Done see
36260 Jun-20-1980	"	"	"		James A. Stringfield ^{etal}	1505	800	7,374	Brookside, sec 1. Lot 4 Adams mill rd.
36260 Jun-20-1980	"	"	"		Stewart L. Smith ^{etal}	1505	803	10,844	Lot 173 Heritage Lakes Rd. Jinglewood, sec. IV, less Pt.
36386 Jun-23-1980	"	"	"		Tommy L. Jollison ^{etal}	1505	879	10,678	Lot 105106 Old Early Budge Paris mtn. Gardens
36386 Jun-23-1980	"	"	"		William J. Lattimore ^{etal}	1505	885	9,290	Lot 20 Callman Ct.
36386 Jun-23-1980	"	"	"		Charles R. Dinsdale ^{etal}	1505	882	6,190	Lot, Pauline, Piedmont Bellingham, sec IV
36468 Jun-23-1980	"	"	"		Jeff C. Sessions ^{etal}	1505	906	38,750	Lot 76 Coalman Ct.
36160 June 19 1980	"	"	"	3-9-92 # 14858	Billy A. Kimbrell ^{etal}	1127	801		Real Prop Agree.
36160 June 19 1980	"	"	"	5-15-84 # 35830	Ronald R. Ricchi	1127	802		Real Prop Agree
36160 June 19 1980	"	"	"	"	Michael P. Newsome ^{etal}	1127	803		Real Prop Agree.
36257 June 20, 1980	"	"	"	4-28-93 # 25807	Barbara Durham	1127	874		Real Prop Agree.
36257 June 20, 1980	"	"	"	4-13-87 # 43326	D. Randall Ferguson ^{etal}	1127	875		Real Prop Agree
36257 June 20, 1980	"	"	"	11-28-84 # 16189	Beck Hunt ^{etal}	1127	876		Real Prop Agree
36635 Jun-25-1980	"	"	"	"	Sandra Jzuriczynski ^{etal}	1506	56	11,635	St. North, Pk. Lot 56 & Pt. Lot 57 Sullivan
36635 Jun-25-1980	"	"	"	"	Harold M. Newell ^{etal}	1506	59	10,828	Mapton St. Avondale Court, sec. 1 Lot 33 Cor. Pryor Rd. +
36635 Jun-25-1980	"	"	"	"	Patricia N. Duncan	1506	62	22,288	Chantrelle (sec. 1) Lot 44 W. Sever Oak Dr.

INDIRECT or MORTGAGEE Index to Real Estate Mortgages — Greenville County, S. C.

KEYS PRINTING COMPANY, GREENVILLE, S. C.


 Open at Proper Tab according to First Letter or Letters of Name and refer to Buff Sub-Index sheet for page reference.

FILE NUMBER	MORTGAGEES FAMILY NAMES	GIVEN NAMES ABCDEFGHIJ	GIVEN NAMES KLMNO	GIVEN NAMES PQRSTUVWXYZ	MORTGAGORS	BOOK	PAGE	Amount	BRIEF DESCRIPTION, LOCATION, ETC. (Not Warranted)
36695 Jun. 25, 1980	Fidelity	Federal S	& I Assn.		Robert L. Green	1506	97	150,000 ^{.00}	Stony woods, also lot 284 Conventure Dr. Lot 284 A Chingwater Lane
36743 Jun. 26, 1980	"	"	"		Marjorie P. Malone	1506	154	9,571 ^{.80}	Lot 9 Dolphin Pt.
36775 Jun. 26, 1980	"	"	"		Paul Albert Morris, the	1506	178	33,600 ^{.00}	Lot 15 Park ave.
36642 June 25, 1980	"	"	"	Cancelled 12-12-90 # 59525 St. Bl. 122-311	Joseph R. Warren et al	Deed Book			
36642 June 25, 1980	"	"	"	Cancelled 12-31-84 # 19552	Michael D. Keeler et al	Deed Book			Real Prop. Agree
36642 June 25, 1980	"	"	"	"	Thomas M. Doherty et al	Deed Book			Real Prop. Agree
36823 Jun. 27, 1980	"	"	"		Jill A. Sharp et al	1506	203	40,500 ^{.00}	N.P.R. Unit 17 Ventusod
36981 Jun. 27, 1980	"	"	"		Laurence Gunn	1506	281	42,000 ^{.00}	Essex Court Lot 42 Willowood Dr.
36977 Jun. 27, 1980	"	"	"		J. J. Ethridge Jr. et al	1506	288	73,000 ^{.00}	See 2 Lot 35 Dolphin
36738 June 26, 1980	"	"	"	Cancelled 11-5-82 # 11092 St Bl. 78-1094	Craig O'Neal et al	Deed Book			Real Prop. Agree.
37062 Jun. 30, 1980	"	"	"		James J. Henry	1506	407	67,500 ^{.00}	Holly Tree Plant. sec. I N. III Lot 96 Sidden Lane
37050 Jun. 30, 1980	"	"	"		Ronald C. Reece, et al	1506	459	70,000 ^{.00}	Lot Whitsett St.
46 July 1, 1980	"	"	"		Walter D. Davis, et al	1506	570	44,600 ^{.00}	N.P.R. Unit 4-B Holly woods
108 July 1, 1980	"	"	"		Thomas P. Sumner, et al	1506	622	15,700 ^{.00}	Old Route, Eds. Lot 81 Old Route Ed.
106 July 1, 1980	"	"	"		Loy J. Lesley, et al	1506	626	65,000 ^{.00}	8.07 ac. Cooper Lake Ed.
132 July 1, 1980	"	"	"		Furman Cooper Alder's	1506	660	75,600 ^{.00}	Forester woods, sec. 7 Lot 119 Nancy Creek Dr.

INDIRECT or MORTGAGEE Index to Real Estate Mortgages — Greenville County, S. C.

KEYS PRINTING COMPANY, GREENVILLE, S. C.

Open at Proper Tab according to First Letter or Letters of Name and refer to Buff Sub-Index sheet for page reference.

(I)

FILE NUMBER DATE OF RECORD	MORTGAGEES FAMILY NAMES	GIVEN NAMES ABCDEFGHIJ	GIVEN NAMES JKLMNO	GIVEN NAMES PQRSTUVWXYZ	MORTGAGORS	BOOK	PAGE	Amount	BRIEF DESCRIPTION, LOCATION, ETC. (Not Warranted)
July 1, 1980 137	Fidelity	Federal S	& H	Assn.	David B. Winans, III	1506	683	53,200.00	Sec. II Lot 99 Lowdellham
July 1, 1980 74	"	"	"	"	Walter A. Tilton, et al	1506	716	6,136.80	W. Fair Rd. Lot Cor. Brookwood Dr. + Broaddale Estd. O'Neal St.
July 1, 1980 74	"	"	"	"	Douglas E. Crane, et al	1506	719	9,258.60	Lot 3 Broadhill Dr.
July 1, 1980 74	"	"	"	"	Norris R. Alexander, et al	1506	722	25,866.00	Heritage Hills Lot 145 Old Spartanburg Rd.
July 1, 1980 74	"	"	"	"	Michael S. Martin, et al	1506	725	14,344.80	Yonkers St. Lot 7 Yonkers Ct.
July 1, 1980 74	"	"	"	"	J. Melvin Morris, et al	1506	728	11,257.00	King Acre, Chick Sg. St. Lot 69 Boxwood Lane
July 1, 1980 61	"	"	"	"	Paul L. Bailey, et al	1506	743	14,315.40	Sec. 1 Lot 94 Pine Brook Forest
July 1, 1980 212	"	"	"	"	George Robinson, Jr.	1506	833	1,970.40	ave. Pleasant valley Lot 36 Pleasant Ridge
July 2, 1980 212	"	"	"	"	James R. Mitchell, et al	1506	836	3,077.28	Sec. II Lot 31 Chestfield Estd.
July 2, 1980 212	"	"	"	"	Ruth W. Duncan	1506	839	7,992.60	Part, also lot 75 Lots 76 & 77 Glenn Home
July 2, 1980 212	"	"	"	"	Chinn Lee Hudson	1506	842	11,956.80	Lot Perry ave.
July 2, 1980 272	"	"	"	"	J. Edward Blount, et al	1506	865	30,100.00	Hudson acres Lot 51 Greenwood ave.
July 3, 1980 384	"	"	"	"	Clarence A. Wutke, et al	1506	965	32,000.00	Chateau Dr. Merrifield Pt. Lot 66 cor. Hillborough +
July 3, 1980 70	"	Annoted Dennis S. Imboden RMC		9-4-81 # 6086	Chas. E. Hood, Jr. et al	Deed Bk. 1128	536		Real Prop. Agre.
July 4, 1980 70	"	"	"	"	Cheryl D. Clark	Deed Bk. 1128	537		Real Prop. Agre.
July 4, 1980 414	"	"	"	"	Ronald R. Brookman	1506	993	25,600.00	Chantilly, sec. II Lot 7 E. River Oaks Dr.

INDIRECT or MORTGAGEE Index to Real Estate Mortgages — Greenville County, S. C.

KEYS PRINTING COMPANY, GREENVILLE, S. C.

Open at Proper Tab according to First Letter or Letters of Name and refer to Buff Sub-Index sheet for page reference.

FILE NUMBER	MORTGAGEES FAMILY NAMES	GIVEN NAMES ABCDEFGHIJ	GIVEN NAMES KLMNOP	GIVEN NAMES QRSTUVWXYZ	MORTGAGORS	BOOK	PAGE	Amount	BRIEF DESCRIPTION, LOCATION, ETC. (Not Warranted)
199 July 2, 1980	Fidelity	Federal	Cancelled Dannie S. Lankersley	2-22-83 # 20819	Dot Bl. 79-1211 Jimmy B. Hunt et al	1128	609		Real Prop. Agree.
199 July 2, 1980	"	"	Cancelled Dannie S. Lankersley	3-6-86 # 290751	Dot Bl. 93-1331 Kando Clark et al	1128	610		Real Prop. Agree.
199 July 2, 1980	"	"	Cancelled Dannie S. Lankersley	6-1-84 # 38184	Dot Bl. 85-1116 Ronald Carl Dix et al	1128	611		Real Prop. Agree.
199 July 2, 1980	"	"	Cancelled Dannie S. Lankersley	8-15-84 # 4935	Dot Bl. 86-879 Jesse A. Stewart et al	1128	612		Real Prop. Agree.
432 July 7, 1980	"	"	"	"	Julia E. Diemel	1507	58	.64 3,905	Western Hills Lot 26 El Paso Dr.
436 July 7, 1980	"	"	Cancelled Dannie S. Lankersley	7-2-87 # 560	Dot Bl. 103-04 Howard D. Hartley et al	1128	757		Real Prop. Agree.
436 July 7, 1980	"	"	Cancelled Dannie S. Lankersley	8-3-88 # 6184	Dot Bl. 109-778 Mark A. White et al	1128	758		Real Prop. Agree.
436 July 7, 1980	"	"	Cancelled Dannie S. Lankersley	9-6-83 # 7757	Dot Bl. 82-40 Orby Walker et al	1128	759		Real Prop. Agree.
513 July 8, 1980	"	"	"	"	Rosamond Enterprises, Inc.	1507	90	.00 90,400	Holly sec. 1, III, sec. 1 Lot 25 Plantation Dr.
542 July 8, 1980	"	"	"	"	Lennie L. Jordan et al	1507	95	.00 30,000	Farr Estate Pt. Lot 18 Haynesworth Rd.
540 July 8, 1980	"	"	"	"	Jack A. Burgess, Jr. et al	1507	105	.00 57,000	Oak meadows Lot 5 Oak meadows Rd.
618 July 9, 1980	"	"	"	"	Edward A. Hutson, Jr. et al	1507	178	.00 78,000	Sugar creek, sec. 2 Lot 389 Woody creek Rd.
652 July 9, 1980	"	"	"	"	Michael A. Azumilar et al	1507	222	.00 1,400	See plant. 1st. Pt. III Lot 29 Plantation Dr., Holly
620 July 9, 1980	"	"	"	"	The Vista Co., Inc.	1507	192	.00 64,000	Sec. 1 Lot 73 Brookfield west
685 July 9, 1980	"	"	"	"	Timothy J. Reed	1507	200	.00 40,000	Oryzome Pt. Pt. lots 14, 16, & 17
811 July 10, 1980	"	"	"	"	Charles D. Smith	1507	335	.00 35,150	N.P.R. Unit 1-B Wildaire - Merry Oaks

INDIRECT or MORTGAGEE Index to Real Estate Mortgages — Greenville County, S. C.

KEYS PRINTING COMPANY, GREENVILLE, S. C.

☞ Open at Proper Tab according to First Letter or Letters of Name and refer to Buff Sub-Index sheet for page reference.

(5)

FILE NUMBER DATE OF RECORD	MORTGAGEES FAMILY NAMES	GIVEN NAMES ABCDEFGHIJ	GIVEN NAMES JKLMNO	GIVEN NAMES PQRSTUVWXYZ	MORTGAGORS	BOOK	PAGE	Amount	BRIEF DESCRIPTION, LOCATION, ETC. (Not Warranted)
823 July 10, 1980	Fidelity	Federal S	& L Assn.		Earl W. Ziebell, et al	1507	342	.00 32,350	Seven Oaks Lot 71 E. Woodlawn Dr.,
724 July 10, 1980	"	"	"		George L. Counts, Jr.	1507	384	.40 14,273	Stratton Place Lot 68 Bridgeway Dr.,
724 July 10, 1980	"	"	"		Linda C. Mangum	1507	387	.60 14,421	Autumn Dr., Ganglewood, sec. 2 Lot 44 Cor. Knieb Oaks +
724 July 10, 1980	"	"	"		William D. Chisholm	1507	390	.20 15,985	Brookside, sec. 1, Mauldin Lot 17 Adams Mill Rd.
734 July 10, 1980	"	Cancelled Dannie S. Inbarley EMC	5-8-85	# 33757	St. Bk. 89-1008	Deed Book			Real Prop. Agree.
734 July 10, 1980	"	Cancelled Dannie S. Inbarley EMC	12-2-86	# 22170	St. Bk. 98-1275	Deed Book			Real Prop. Agree.
734 July 10, 1980	"	Cancelled Dannie S. Inbarley EMC	7-3-85	# 600	St. Bk. 90-538	Deed Book			Real Prop. Agree.
867 July 11, 1980	"	"	"		Jack W. Martin, et al	1128	942	.40 7,685	Real Prop. Agree. Lot 6 Sullivan St.
899 July 11, 1980	"	"	"		William M. Bowling, et al	1507	529	.00 21,000	Lot 2 Alvin St.
924 July 11, 1980	"	"	"		Bernard A. Heath, Jr.	1507	433	.00 30,000	1-34 a/c. Clark Rd.
867 July 11, 1980	"	"	"		Danell E. Mullinax	1507	459	.16 6,482	Sans Souci D'ville H. Lot 44 Interurban ave.
867 July 11, 1980	"	"	"		Shirley Phillips	1507	526	.60 8,607	3 a/c. O'Neal H.
867 July 11, 1980	"	"	"		Walter E. Pitman, et al	1507	532	.20 10,759	Centerbury Sec. II Lot 50 Sheffield Dr.,
853 July 11, 1980	"	"	"		Moyelle Taylor, et al	1507	536	.00 65,450	Rd. Cleveland Forest Lot 88 1/2 Pt. lot 89 Trails End
1097 July 14, 1980	"	"	"		Cecil L. Duffie	1507	425	.00 146,518.952	See Rem Bk. 146.518.952 Rehan lot 70 Kelly Trce Phant
894 July 11, 1980	"	Cancelled Dannie S. Inbarley EMC	9-16-83	# 9057	St. Bk. 82-700	Deed Book			Real Prop. Agree.
	"	"	"		Roger J. Davis, et al	1129	23		

INDIRECT or MORTGAGEE Index to Real Estate Mortgages — Greenville County, S. C.

KEYS PRINTING COMPANY, GREENVILLE, S. C.

Open at Proper Tab according to First Letter or Letters of Name and refer to Buff Sub-Index sheet for page reference.

FILE NUMBER	MORTGAGEES FAMILY NAMES	GIVEN NAMES ABCDEFGHIJ	GIVEN NAMES JKLMNO	GIVEN NAMES PQRSTUVWXYZ	MORTGAGORS	BOOK	PAGE	Amount	BRIEF DESCRIPTION, LOCATION, ETC. (Not Warranted)
983 July 14, 1980	Fidelity	Federal S	& L Assn.		Robert B. Jones Jr. ^{etal}	1507	564	.00 44,000	E. Highlands Sec. 5 Lot 10 Carolina ave.
1083 July 14, 1980	"	"	"		Dennis C. Schrage, ^{etal}	1507	611	.00 82,600	woods, sec. II Lot 67 Satony RD., Satony
1151 July 15, 1980	"	"	"		M. Diane Nowell	1507	689	.00 39,300	Lot 27 Broadmoor
1218 July 15, 1980	"	"	"		William J. Steiner, ^{etal}	1507	709	.00 69,000	Lot
1223 July 15, 1980	"	"	"		David A. Lawrence, ^{etal}	1507	724	.00 46,350	angie Dr., Woodlawn Lot 1369 Woodlawn +
1240 July 15, 1980	"	"	"		Raymond B. Smith	1507	738	.00 56,000	Hallowford Rd. Lower Sec. 500 Lot 490 Cor. Timbers +
1148 July 15, 1980	"	"	"		Paul L. Bailey, ^{etal}	1507	793	.40 14,315	For orig. mty see RE 401-1500 p. 743. Lot 94 Pine Brook Crest, Sec. 1
"	"	"	"		" "	1507	793		
1400 July 16, 1980	"	"	"		Marylee M. James	1507	884	.40 30,968	Lot, Greene St. Duille St.
1322 July 16, 1980	"	"	"		Larry E. Spleen, ^{etal}	1507	921	.20 23,608	Wetmore, sec. V Duille, system 34 Lot 537 Chockwood Dr.,
1427 July 17, 1980	"	"	"		Ernest W. McCall, ^{etal}	1507	930	.00 33,500	Wendale, sec. III Lot 57 Fargo St.
1438 July 17, 1980	"	"	"		Charles Robert Cox	1507	938	.00 150,000	Lot 49 Huntington
1441 July 17, 1980	"	"	"		Alvin B. Pauly, ^{etal}	1507	946	.00 6,100	Dove Tree Lot 140 Leppert St.
1484 July 17, 1980	"	"	"		Jimmy N. Bright, ^{etal}	1507	985	.00 95,800	Lot Mitchell Co For orig. mty. see RE 401-1500 p. 192
1465 July 17, 1980	"	"	"		Franklin Enterprises, Inc.	1507	993		For mty. see Rem Ch. 1443 p. 469 Relies on lot 25 Holly, Mrs. Ph. Townsend
1467 July 17, 1980	"	"	"		Premier Investment Co. Inc.	1507	995		For mty. see Rem Ch. 1452 p. 971 Relies on lot 24 Normalwood Sec. 10

INDIRECT or MORTGAGEE Index to Real Estate Mortgages — Greenville County, S. C.

(K)


KEYS PRINTING COMPANY, GREENVILLE, S. C.

Open at Proper Tab according to First Letter or Letters of Name and refer to Buff Sub-Index sheet for page reference.

FILE NUMBER	MORTGAGEES	GIVEN NAMES	GIVEN NAMES	GIVEN NAMES	MORTGAGORS	BOOK	PAGE	Amount	BRIEF DESCRIPTION, LOCATION, ETC. (Not Warranted)
DATE OF RECORD	FAMILY NAMES	ABCDEFGH	IJKLMNO	PQRSTUVWXYZ					
1189 July 15, 1980	Fidelity	Federal S & L Assn			Raymond L. Daniel S. & C. 84 - 281	Deed Book 1129	268		Real Prop. Agree.
1189 July 15, 1980	"	Cancelled Dannie S. Lunderberg	2-14-84 # 24987		James D. Seward	Deed Book 1129	269		Real Prop. Agree.
1584 July 18, 1980	"	"	"		Dennis M. Rigger, et al	1508	26	48,950	Payderhorn Acc. III Lot 111 Lexington Ct.
1626 July 18, 1980	"	"	"		Selena Meadows, et al	1508	86	55,000	Power Est. Lot 81 Stillwood Dr.
1628 July 18, 1980	"	"	"		Francis A. Flint	1508	90	40,000	Pt. Lot 63 Waccamaw Ave.
1630 July 18, 1980	"	"	"		James J. Wood, et al	1508	114	14,070	Agree. Buyer Chas. Sp. 2p Lot 2 West Cl. Benane
1630 July 18, 1980	"	"	"		Joseph M. Nabors, et al	1508	117	16,758	Lot 87 "White Oak"
1682 July 18, 1980	"	"	"		Lettie D. Evans	1508	134	25,300	Garden Sec. III Lot 15 Wade Hampton
1681 July 18, 1980	"	"	"		J. Bennette Cornwell, III, et al	1508	138	110,000	Lot 50 Collins Creek Sec II
1696 July 18, 1980	"	"	"		Edwin E. Clement, et al	1508	145	48,000	Martingale Ln. "Millcreek Est." Lot 21 Cr. Mill Creek Rd. V
1698 July 18, 1980	"	"	"		Alain J. Ballet, et al	1508	157	61,600	"Knollwood Hpts. Sec IV" Lot 63 Brookman Dr.
1661 July 18, 1980	"	"	"		Joseph V. Loison Jr., et al	Re-Record 1508	98		For Mtg. Rem. Ch. 1351 Pp. 95 Mod. & Assumption Agree.
1321 July 16, 1980	"	Cancelled Dannie S. Lunderberg	3-20-81 # 26355		James H. Jordan, et al	Deed Book 1129	369		Real Prop. Agree.
1321 July 16, 1980	"	"	"		Bobby J. Vest, et al	Deed Book 1129	370		Real Prop. Agree.
1321 July 16, 1980	"	Cancelled Dannie S. Lunderberg	8-20-81 # 4686		C. L. Woods, et al	Deed Book 1129	371		Real Prop. Agree.
1742 July 21, 1980	"	"	"		Larry Hall, et al	1508	231	13,041	Lot 2 Angling Point Dr.

INDIRECT or MORTGAGEE Index to Real Estate Mortgages — Greenville County, S. C.

KEYS PRINTING COMPANY, GREENVILLE, S. C.

 Open at Proper Tab according to First Letter or Letters of Name and refer to Buff Sub-Index sheet for page reference.

FILE NUMBER DATE OF RECORD	MORTGAGEES FAMILY NAMES	GIVEN NAMES ABCDEFGH	GIVEN NAMES IJKLMNO	GIVEN NAMES PQRSTUVWXYZ	MORTGAGORS	BOOK	PAGE	Amount	BRIEF DESCRIPTION, LOCATION, ETC. (Not Warranted)
1742 July 21, 1980	Fidelity	Federal S & L Assn			Edward Eugene Porter ^{et al}	1508	234	.52 9,973	Tract Sec. III Lot 322 Pine Creek Dr. Belle
1742 July 21, 1980	"	"	"		Johnny F. Waller ^{et al}	1508	237	.32 13,438	Lot 32 Lee Haven Ct.
1794 July 21, 1980	"	"	"		Gary L. Clark ^{et al}	1508	248	.00 36,000	Lot, Sumner St.
1801 July 21, 1980	"	"	"		Bedell Willis	1508	252	.00 25,150	2 Acres Keller Rd.
1837 July 21, 1980	"	"	"		J. Larry Rollison	1508	289	.00 50,350	Lot 103 Powderhorn Sec. III
1789 July 21, 1980	"	"	"		Threat-Maxwell Enterprises Inc.	1508	258		Jay Mtg. see Rem Bk - 1264 pg. 141 Release lot 60 Eastgate Valley
1864 July 22, 1980	"	"	"		William A. Orchen	1508	330	.00 20,750	Mayfair Ets. Lot 19 Mayfair Dr. & pt. lot 18
1939 July 22, 1980	"	"	"		Don E. Manley ^{et al}	1508	372	.60 26,619	2, Knollwood Hpts Sec IV Lot 16 Car. Finley Ct. & Brockman
1939 July 22, 1980	"	"	"		Willie Brown ^{et al}	1508	369	.00 15,507	Agree Sec. III Lot 28 Valley Creek Dr. Valleyham
1600 July 18, 1980	"	^{cancelled} Dannie S. Lusk 12018	"	3rd BK. 75-1403 #12122	Dimitry P. Jachaler ^{et al}	1508	375	.60 20,499	Forest Sec 3 Lot 26 Batesville Rd. Batesville
1997 July 23, 1980	"	"	"		H. Wendle Northam ^{et al}	1129	488		Real Prop Agree.
2025 July 23, 1980	"	"	"		Thomas L. George ^{et al}	1508	470	.00 51,600	Unit 117 Inglewood Home Prop. Reg.
2055 July 23, 1980	"	"	"		David D. Shiver ^{et al}	1508	509	.00 47,300	Tract Sec. II Pt. lot 64 Holly Lane Ln. Holly
2058 July 23, 1980	"	"	"		D. Rodney Nelcombe ^{et al}	1508	534	.00 40,000	Sec III Lot 205 Doral way Brentwood
2058 July 23, 1980	"	"	"		R. Randal Ridgeway ^{et al}	1508	544	.00 10,374	Lot 8 Dellwood Dr.
2058 July 23, 1980	"	"	"		William J. Lattimore ^{et al}	1508	547	.40 5,579	Gardens Lot 20 Coleman Ct. Paris mt.

INDIRECT or MORTGAGEE Index to Real Estate Mortgages — Greenville County, S. C.

KEYS PRINTING COMPANY, GREENVILLE, S. C.


☞ Open at Proper Tab according to First Letter or Letters of Name and refer to Buff Sub-Index sheet for page reference.

(L)

FILE NUMBER DATE OF RECORD	MORTGAGEES FAMILY NAMES	GIVEN NAMES ABCDEFGH	GIVEN NAMES IJKLMNO	GIVEN NAMES PQRSTUVWXYZ	MORTGAGORS	BOOK	PAGE	Amount	BRIEF DESCRIPTION, LOCATION, ETC. (Not Warranted)
1734 July 21, 1980	Fidelity	Federal	<i>Cancelled</i> Dannie S. Inkerley	8-2-82 # 2543	Ruth M. Hendon	Deed Book	1129	552	Real Prop Agree
1734 July 21, 1980	"	"	<i>Cancelled</i> Dannie S. Inkerley	10-27-87 # 19670	Vincent A. Yorkin et al	Deed Book	1129	553	Real Prop. Agree.
2175 July 24, 1980	"	"	"	"	Better Homes of Greenville Inc.	1508	651	79,300	Lot 155 "Cant Hill"
2174 July 24, 1980	"	"	"	"	Alvin B. Pauley et al	Re-Record	1508	666	6,100 For Orig. Agr. Rem. bk. 1507 pg. 946 Lot 146 Reppertan Ct. - Stone Hill
2174 July 24, 1980	"	"	"	"	Theris J. Poulos et al	1508	645	35,000	Northway D. Richard Ave. Sec 7 Lot 58 Co. Fairhaven Dr. &
2166 July 24, 1980	"	"	"	"	Daniel E. Ross et al	1508	632	29,550	Lot 52 Bent Creek Dr. "Big Bend"
2165 July 24, 1980	"	"	"	"	Ann W. Jones	1508	626	34,200	Unit 11-B William - many bks
1893 July 22, 1980	"	"	<i>Cancelled</i> Dannie S. Inkerley	8-3-84 # 7861	Stephen J. Burgess, et al	Deed Book	1129	650	Real Prop. Agree
1893 July 22, 1980	"	"	"	"	Mary H. Sizemore et al	Deed Book	1129	651	Real Prop Agree
1893 July 22, 1980	"	"	<i>Cancelled</i> Dannie S. Inkerley	9-10-87 # 12326	Meddie E. Byers et al	Deed Book	1129	652	Real Prop. Agree.
2069 July 23, 1980	"	"	<i>Cancelled</i> Dannie S. Inkerley	2-17-82 # 18518	Geraldine Barrette et al	Deed Book	1129	720	Real Prop. Agree.
2255 July 25, 1980	"	"	"	"	C. Lewis Rason, Jr.	1508	719	90,000	McDaniel Ave. Lot 41 Pt. lots 3111
2372 July 25, 1980	"	"	"	"	Nils L. Long et al	1508	792	53,000	Sec. 2 Lot 143 Gray Fox Run
2366 July 25, 1980	"	"	"	"	Dorothy N. Roberts et al	1508	810	30,000	Sherry agreed Sales of Lot 5 Parisnew Dr.
2370 July 25, 1980	"	"	"	"	Philip Bradford Carr	1508	754	25,450	Lot 28 Jindal Ave.
2448 July 28, 1980	"	"	"	"	Jean M. Terline	1508	914	12,350	Village N.P. Unit 2 - M. Plaza Lewis

INDIRECT or MORTGAGEE Index to Real Estate Mortgages — Greenville County, S. C.

KEYS PRINTING COMPANY, GREENVILLE, S. C.


 Open at Proper Tab according to First Letter or Letters of Name and refer to Buff Sub-Index sheet for page reference.

FILE NUMBER DATE OF RECORD	MORTGAGEES FAMILY NAMES	GIVEN NAMES ABCDEFGH	GIVEN NAMES IJKLMNO	GIVEN NAMES PQRSTUVWXYZ	MORTGAGORS	BOOK	PAGE	Amount	BRIEF DESCRIPTION, LOCATION, ETC. (Not Warranted)
2421 July 28, 1980	Fidelity	Federal S	& L	Assn.	Jessie A. Savitt, <i>et al</i>	1508	930	.20 9,586	Lindley St. Lot Col. Butler anc. +
2421 July 28, 1980	"	"	"	"	Donnie Eugene Edwards, <i>et al</i>	1508	933	.40 8,054	Lilly Gate Lot 31 Lilly Rd.
2421 July 28, 1980	"	"	"	"	Barnie E. Mize, Jr.	1508	936	.20 23,431	Northside Sider Lot 36 Lullwater Rd.
2421 July 29, 1980	"	"	"	"	Arthur J. Watson, <i>et al</i>	1508	939	.00 20,628	Lot 5 Holly Hill Estate.
2561 July 29, 1980	"	"	"	"	Ada M. Leary, <i>et al</i>	1509	22	.80 10,900	Lot 21 Knight anc.
2561 July 29, 1980	"	"	"	"	Charles L. Poyton, Jr.	1509	25	.00 20,190	Sec. 2 Lot 131 Lurea Forest
2676 July 29, 1980	"	"	"	"	Walter J. Lasieha, <i>et al</i>	1509	98	.00 56,000	Sec. 8 Lot 295 Deuenger Place
2463 July 28, 1980	"	<i>Cancelled</i> Donnie S. Lankersley 9-20-83 # 9386 Det BR 82-753			Milton J. Whitmore, <i>et al</i>	Deed Book			Real Prop. Agree.
2463 July 28, 1980	"	"	"	"	E. A. Hapson	Deed Book			Real Prop. Agree.
2694 July 30, 1980	"	"	"	"	William Michall, <i>et al</i>	1509	155	.00 1,400	Holly Hill sec. 1, Pt. III Lot 20 Plantation Dr.
2708 July 30, 1980	"	"	"	"	Associated Bldg. & Dev. <i>et al</i>	1509	159	.00 58,800	Brentwood, sec. IV Lot 206 Doral Way
2771 July 30, 1980	"	"	"	"	M. Rhett Shackster, <i>et al</i>	1509	216	.00 25,000	Lot 86 Stratton Place.
2593 July 29, 1980	"	<i>Cancelled</i> Donnie S. Lankersley 3-19-91 # 12162 Sd. Bk. 123-981			Elizabeth C. Mabry	Deed Book			Real Prop. Agree.
2593 July 29, 1980	"	<i>Cancelled</i> Donnie S. Lankersley 4-30-81 # 3043 Det BK 73-1788			John Woodall, <i>et al</i>	Deed Book			Real Prop. Agree.
2593 July 29, 1980	"	<i>Cancelled</i> Donnie S. Lankersley 3-5-82 # 19847 Det BK 76-970			Lillian K. Brock	Deed Book			Real Prop. Agree.
2593 July 29, 1980	"	11-10-80 # 14597 <i>Cancelled</i> Donnie S. Lankersley			Lot BK 72-???	Deed Bk.			Real Prop. Agree.
2593 July 29, 1980	"				Ernest H. Bishop, Jr.	1130	17		Real Prop. Agree.

INDIRECT or MORTGAGEE Index to Real Estate Mortgages — Greenville County, S. C.

KEYS PRINTING COMPANY, GREENVILLE, S. C.


☞ Open at Proper Tab according to First Letter or Letters of Name and refer to Buff Sub-Index sheet for page reference.

(M)

FILE NUMBER DATE OF RECORD	MORTGAGEES FAMILY NAMES	GIVEN NAMES ABCDEFGHIJ	GIVEN NAMES JKLMNOPQ	GIVEN NAMES RSTUVWXYZ	MORTGAGORS	BOOK	PAGE	Amount	BRIEF DESCRIPTION, LOCATION, ETC. (Not Warranted)
2963 July 31, 1980	Fidelity	Federal S	& L Assn		Threat-Maxwell Enterprises, Inc.	1509	362		For mtg. see Rem Bk. 1264 pg. 141 Relian lot 48 Eastgate Village
2962 July 31, 1980	"	"	"		American Development Co. Constr. Inc.	1509	422		For mtg. see Rem Bk. 1269 pg. 71 Mad. & Assumption Agreement
2825 July 31, 1980	"	"	"		Shelley-Chapman	1509	270	43,600.00	Woodcliff Lot 6 Woodcliff Ct.
2892 July 31, 1980	"	"	"		Jan P. Hamath, et al	1509	289	32,500.00	Unit 211 Snylside N.P.R.
2927 July 31, 1980	"	"	"		Leson David Brown, et al	1509	355	15,000.00	Lot 16 Maryland ave.
3017 aug. 1, 1980	"	"	"		Freeman Dwight Simpson, et al	1509	436	29,950.00	Lowdellham sec. 1 Lot 58 Conebreak Lane
3061 aug. 1, 1980	"	"	"		David P. Hunt, et al	1509	514	45,000.00	Wainsettip sec. 1 Lot 310 Robinwood Dr.
3061 aug. 1, 1980	"	"	"		James J. Martin, Jr., et al	1509	521	45,850.00	Sunset Hills Lot 18 Meyer Dr.
3114 aug. 1, 1980	"	"	"		J. Steven Mattox, and. + <small>the atty. in fact for Wm. C. Mattox</small>	1509	570	37,500.00	Oaks N.P.R. Unit 3-B Wilshire-merry
3136 aug. 1, 1980	"	"	"		Julian L. Hunt, et al	1509	583	58,000.00	Traylor Pl. Lot 190 Mt. Vista ave.
3143 aug. 1, 1980	"	"	"		Daniel a. abbatt, et al	1509	615	21,450.00	Chick Spg. Pl. Lot 10 1/2 Lot 9 Edmund Rd.
3326 aug. 4, 1980	"	"	"		Franklin Enterprises, Inc.	1509	818		For mtg. see Rem Bk. 1443 pg. 469 Relian lot 97 Holly Lee Ph. 501
3188 aug. 4, 1980	"	"	"		William Chester Cross	1509	653	55,000.00	N.P.R. Unit 182 Anglemore
3187 aug. 4, 1980	"	"	"		Joseph W. Morris, et al	1509	672	76,600.00	Sec. 2 Ph. 1 Lot 26 Holly Lee
3190 aug. 4, 1980	"	"	"		Fredrick A. Maurer, III, et al	1509	679	26,600.00	Shuwood Forest Lot 66 Friarwood Rd.
3253 aug. 4, 1980	"	"	"		Mills J. Williams	1509	711	54,500.00	Lot 81 Brookforest

INDIRECT or MORTGAGEE Index to Real Estate Mortgages — Greenville County, S. C.

KEYS PRINTING COMPANY, GREENVILLE, S. C.


 Open at Proper Tab according to First Letter or Letters of Name and refer to Buff Sub-Index sheet for page reference.

FILE NUMBER DATE OF RECORD	MORTGAGEES FAMILY NAMES	GIVEN NAMES ABCDEFGHIJ	GIVEN NAMES JKLMNO	GIVEN NAMES PQRSTUVWXYZ	MORTGAGORS	BOOK	PAGE	Amount	BRIEF DESCRIPTION, LOCATION, ETC. (Not Warranted)
3224 Aug 4, 1980	Fidelity	Federal S	& L Assn		^{etal} Johnny Ray Hendricks	1509	768	40 7,685	Sawdust, sec. 1 Lot 6 Labor Ct.
3224 Aug 4, 1980	"	"	"	"	Myra J. Lane	1509	771	.20 5,701	Pl. lot 15 E. North St.
3424 Aug 5, 1980	"	"	"	"	H. J. Martin, etal	1509	886		For mtg. see Rem Bk. 1498 pp. 215 Mad. & Assumption Agreement
3351 Aug 5, 1980	"	"	"	"	George C. Campbell	1509	848	.00 89,600	Spur Est. Sec. 7 Lot 71 Henderson Rd.
3352 Aug 5, 1980	"	"	"	"	Charles H. Mason, etal	1509	855	.00 55,600	Rickwood, Sec. 1 Lot 4 Rickwood Dr.
3392 Aug 5, 1980	"	"	"	"	Stephen W. Janner, etal	1509	891	.00 35,000	Lot 20 Arthur Ave.
3349 Aug 5, 1980	"	"	"	"	Andrew C. Briscoe, etal	1509	932	.60 7,671	Lot Piedmont Park Rd.
3349 Aug 5, 1980	"	"	"	"	William B. J. Presley	1509	935	.16 23,816	Forest, sec. IV Lot 7 Shannon Dr. Lake
3349 Aug 5, 1980	"	"	"	"	James P. McCarter, etal	1509	938	.00 12,351	Paris Hgts. Lot 33 Delmar Ave.
3349 Aug 5, 1980	"	"	"	"	Charles N. Odum, etal by Clarence A. Smith, Jr. Attorney	1509	941	.60 9,258	Gray Fox Run Lot 91 Gray Fox Dr.
3349 Aug 5, 1980	"	"	"	"	Loy B. Smith, Inc.	1509	944	.16 3,250	Sec. II 1 acre Brushy creek.
3449 Aug 6, 1980	"	"	"	"	Premier Anest. Co.	1509	961	.00 48,400	Sec. II Lot 11 Homestead acres
3449 Aug 6, 1980	"	"	"	"	Premier Anest. Co.	1509	968	.00 75,000	Sec. II Lot 206 Deverger Pl.
3449 Aug 6, 1980	"	"	"	"	Premier Anest. Co. Inc.	1509	975	.00 48,400	Sec. II Lot 6 Homestead acres
3447 Aug 6, 1980	"	"	"	"	Dalen M. Custer, etal	1509	986	.00 75,000	Deverger Pl. Sec. II Lot 217 Saddle Tree Ct.
3491 Aug 6, 1980	"	"	"	"	Loy C. Henderson	1510	47	.00 20,000	Allen Home Pl. Lot 43 Brunson St.

INDIRECT or MORTGAGEE Index to Real Estate Mortgages — Greenville County, S. C.

KEYS PRINTING COMPANY, GREENVILLE, S. C.


Open at Proper Tab according to First Letter or Letters of Name and refer to Buff Sub-Index sheet for page reference.

(N)

FILE NUMBER DATE OF RECORD	MORTGAGEES FAMILY NAMES	GIVEN NAMES ABCDEFGH	GIVEN NAMES IJKLMNO	GIVEN NAMES PQRSTUVWXYZ	MORTGAGORS	BOOK	PAGE	Amount	BRIEF DESCRIPTION, LOCATION, ETC. (Not Warranted)
3560 aug. 6, 1980	Fidelity	Federal S	& L Assn.		James R. Davis	1510	57	26,800 ^{.00}	N.P.L. Unit 24 Fair Ridge.
3530 aug. 6, 1980	"	"	"		Dennis D. Krueger, et al	1510	72	15,049 ^{.60}	Longfrost acre Lot 69 Winsor Dr.
3530 aug. 6, 1980	"	"	"		Steve E. Rollins, et al	1510	75	9,991 ^{.20}	Lot 55 May Jay Run
3564 Aug. 6, 1980	"	"	"		Devinger Rd. Land Co. et al.	1510	1		Jointly see Rem. Pl. 1494 pp. 240 Release lot 206 Devinger Pl. Dec 11
3228 Aug 4, 1980	"	"	"		Billy L. Herman, et al	Deed Book 1130	444		Real Prop. Agree
3228 Aug 4, 1980	"	"	"		Ronald A. Jordan, et al	Deed Book 1130	445		Real Prop. Agree.
3228 Aug 4, 1980	"	Donnie S. Inkenley KMC		11-29-85 #	18421 s.t. bk 92-780 Marshall Merch. et al	Deed Book 1130	446		Real Prop. Agree.
3228 Aug 4, 1980	"	Cancelled Donnie S. Inkenley KMC		5-17-84 #	Lewis L. Westmoreland 36197 s.t. bk. 85-779	Deed Book 1130	447		Real Prop. Agree.
3228 Aug 4, 1980	"	Cancelled Donnie S. Inkenley KMC			Roscoe C. Curry, Jr.	Deed Book 1130	448		Real Prop. Agree.
3624 Aug 7, 1980	"				William R. Martin, Jr.	1510	235		Jointly see Rem. Pl. 1471 pp. 694 Release Unit 24 Fair Ridge Pl.
3570 aug. 7, 1980	"	"	"		John Paul McEneaney	1510	93	30,000 ^{.00}	Chick, Sp. Pl. Lot, Pine St. Extra.
3579 aug. 7, 1980	"	"	"		Gregory J. Harney, et al	1510	111	45,000 ^{.00}	University Pl. Lot 86 Bradley Blvd.
3600 aug. 7, 1980	"	"	"		Dawson Enterprises, Inc.	1510	124	54,100 ^{.00}	Heritage Lakes Lot 162 Norcross trail
3480 aug. 6, 1980	"	Cancelled Donnie S. Inkenley KMC		10-24-84 #	12422 s.t. bk 87-488 Larry L. Aiken, et al	Deed Book 1130	570		Real Prop. Agree
3490 Aug 6, 1980	"	Cancelled Donnie S. Inkenley KMC		2-16-81 #	23166 s.t. bk 93-472 Rowena C. Hinson	Deed Book 1130	591		Real Prop. Agree.
3888 aug. 8, 1980	"	"	"		William B. Archibald	1510	384	27,900 ^{.00}	College Hl. Lot 11 Lander St.

INDIRECT or MORTGAGEE Index to Real Estate Mortgages — Greenville County, S. C.

KEYS PRINTING COMPANY, GREENVILLE, S. C.


 Open at Proper Tab according to First Letter or Letters of Name and refer to Buff Sub-Index sheet for page reference.

FILE NUMBER DATE OF RECORD	MORTGAGEES FAMILY NAMES	GIVEN NAMES ABCDEFGH	GIVEN NAMES IJKLMNO	GIVEN NAMES PQRSTUVWXYZ	MORTGAGORS	BOOK	PAGE	Amount	BRIEF DESCRIPTION, LOCATION, ETC. (Not Warranted)
3738 aug. 8, 1980	Fidelity	Federal Fed. S & L Assn.			Danny E. Johnson, et al	1510	257	.00 23,100	Holly Spr. Sec. 1 Lot 113 Brook Bend Rd.
3759 aug. 8, 1980	"	"	"	"	Charles E. Trimble, et al	1510	264	.00 24,050	Buxton Lot 106 Wallingford Rd.
3762 aug. 8, 1980	"	"	"	"	John J. Beckling, et al	1510	274	.00 65,000	Sugar creek, Sec. 2 Lot 394 woody creek Rd
3764 aug. 8, 1980	"	"	"	"	Billy R. Hasnell	1510	285	.00 32,000	Lot 52 Fountdale Dr.
3802 aug. 8, 1980	"	"	"	"	McVista Co. Inc.	1510	298	.00 75,150	Sec. II Lot 220 Dummer Pl.
3803 aug. 8, 1980	"	"	"	"	John R. Wheeler, et al	1510	305	.00 69,800	Sec. I Lot 135 Brookfield East Rd.
3797 aug. 8, 1980	"	"	"	"	Steve B. Duncan, et al	1510	323	.00 36,000	3.74 ac. Keller Bridge avenue Dr.
3801 aug. 8, 1980	"	"	"	"	Watwood, S. L. & Co. Inc.	1510	332	.00 30,750	Lot 165 Hunt Dr.
3804 aug. 8, 1980	"	"	"	"	Bruce W. Schug, et al	1510	342	.00 49,050	Del Norte, E. Sec. IV Lot 85 Del Norte Rd.
3807 aug. 8, 1980	"	"	"	"	Donald D. Kay, et al	1510	352	.00 25,000	Chantrelle, Sec. IV Lot 173 Backman Ct.
3808 aug. 8, 1980	"	"	"	"	William Henry Howard, et al	1510	396	.00 49,850	Leventine, Sec. IV Lot 227 Winterville Pl.
3772 aug. 8, 1980	"	"	"	"	Robert Paul McNeill	1510	418	.43 8,155	Jennings, Hts. Sec. 2 Lot 11 Fairview Ct.
3772 aug. 8, 1980	"	"	"	"	Frances Swallen	1510	421	.60 13,041	Lot, McDaniel St.
3772 aug. 8, 1980	"	"	"	"	Maathy C. Jackson	1510	424	.60 4,602	Crane Dr. Lot, Nealey Terry Rd.
3772 aug. 8, 1980	"	"	"	"	James D. Smith, et al	1510	427	.60 13,085	Lot 10 Backward St. North Pl.
3772 aug. 1980	"	"	"	"	David J. Zyurcynski, et al	1510	430	.20 14,575	Lot 56 & 57 Lot 57 Ballivan

INDIRECT or MORTGAGEE Index to Real Estate Mortgages — Greenville County, S. C.

KEYS PRINTING COMPANY, GREENVILLE, S. C.

Open at Proper Tab according to First Letter or Letters of Name and refer to Buff Sub-Index sheet for page reference.

(0)

FILE NUMBER DATE OF RECORD	MORTGAGEES FAMILY NAMES	GIVEN NAMES ABCDEFGHIJ	GIVEN NAMES KLMNNO	GIVEN NAMES PQRSTUVWXYZ	MORTGAGORS	BOOK	PAGE	Amount	BRIEF DESCRIPTION, LOCATION, ETC. (Not Warranted)
3848 aug. 8, 1980	Fidelity	Federal S & L Assn.			Narold R. Graves, <i>Star</i>	1510	452	40,800 ⁰⁰	H.P.R. Lot 42 - B Dover Turnhouse
3919 aug. 11, 1980	"	"	"	"	Ruby C. McAbell	1510	475	20,000 ⁰⁰	Sec. 4 D'ville Sp. Lot 9 Odum Cr., Moraghan
4011 aug. 11, 1980	"	"	"	"	Edward Pifer, <i>Star</i>	1510	537	44,750 ⁰⁰	Lot 2 E. Montclair Dr.
4010 aug. 11, 1980	"	"	"	"	Associated Bldg. & Dev. Inc.	1510	541	53,100 ⁰⁰	Brentwood, sec. IV Lot 199 Doral Way
4013 aug. 11, 1980	"	"	"	"	Joan N. Miller	1510	552	51,200 ⁰⁰	Hampton Gardens, sec. III Lot 93 Baffer Dr., Wade
4012 aug. 11, 1980	"	"	"	"	William N. Wylie, <i>Star</i>	1510	530	52,150 ⁰⁰	Brentwood, sec. IV Lot 142 Brentwood Way
4020 aug. 11, 1980	"	"	"	"	Calvin N. Cox, <i>Star</i>	1510	574	53,600 ⁰⁰	Newspire Hills Lot 30 Newport Dr.
4023 aug. 11, 1980	"	"	"	"	Lennie J. Foster, <i>Star</i>	1510	582	56,500 ⁰⁰	Lot 101 Verdun Estate
3790 aug. 11, 1980	"	"	"	"	Samuel J. Pettit, Jr., <i>Star</i>	1510	621	11,200 ⁰⁰	Edwards Rd. Mayfair Estate Pl. Lot 11 & 12 & 13
3790 aug. 11, 1980	"	"	"	"	William A. Higgins	1510	624	17,250 ⁰⁰	Meriville Pt. Sec 2 Lot 78 Enfield Way
3990 aug. 11, 1980	"	"	"	"	Jerome Golden, <i>Star</i>	1510	627	10,612 ⁰⁰	2.39/acre. Baling Bl. Northcliff
3770 aug. 11, 1980	"	"	"	"	Roberta F. Allen	1510	630	23,400 ⁰⁰	Lot 10 Williams St.
3774 Aug 8, 1980	"	<i>Associated</i> Dennis S. Embury <i>Star</i>	10-23-81	# 10219	24 BK 75 - 1005 James M. Christopher, <i>Star</i>	Deed Book	784		Real Prop. Agree.
4130 aug. 12, 1980	"	"	"	"	Andrew W. Machlenbush	1510	715	52,650 ⁰⁰	H.P.R. Unit 4 - E Nally Woods
4164 aug. 12, 1980	"	"	"	"	Steven Ray Hill, <i>Star</i>	1510	742	50,850 ⁰⁰	Walshy Cr. Pel Route Est. sec. IV Lot 206 Cor. Scattiswood Dr. &
4151 aug. 12, 1980	"	"	"	"	Kenneth R. Spooner	1510	725	43,200 ⁰⁰	Verdin Estate, Mauldin Lot 29 Elmwood Dr. # 2

INDIRECT or MORTGAGEE Index to Real Estate Mortgages — Greenville County, S. C.

KEYS PRINTING COMPANY, GREENVILLE, S. C.

Open at Proper Tab according to First Letter or Letters of Name and refer to Buff Sub-Index sheet for page reference.

FILE NUMBER DATE OF RECORD	MORTGAGEES FAMILY NAMES	GIVEN NAMES ABCDEFGH	GIVEN NAMES IJKLMNO	GIVEN NAMES PQRSTUVWXYZ	MORTGAGORS	BOOK	PAGE	Amount	BRIEF DESCRIPTION, LOCATION, ETC. (Not Warranted)
4174 aug. 12, 1980	Fidelity	Federal S	& L Assn.		Williams H. Dev. corp.	1510	764	86,850 ⁰⁰	Done see Lot 161 Poplberry Dr. Rockvale, Sec. 1, split 40.
4128 aug. 12, 1980	"	"	"		James W. McCall	1510	790	11,446 ⁸⁰	Lot 129 Camden S., Sec. II
4212 aug. 13, 1980	"	"	"		Glendon M. Dasty, et al	1510	868	61,400 ⁰⁰	Lot 72 Holly see Plant.
4213 aug. 13, 1980	"	"	"		Gordon Hughes, et al	1510	875	78,600 ⁰⁰	Sec. II Mt. III Lot 71 Holly see Plant
4309 aug. 13, 1980	"	"	"		N. David Leonard, et al	1510	905	46,000 ⁰⁰	Verden Ests. Lot 57 Baldwin Cr.
4363 aug. 13, 1980	"	"	"		John P. Norman, et al	1510	980	37,050 ⁰⁰	Sunny slopes, sec. III Lot 222 Duncan Cr.
4002 Aug 11, 1980	"	"	"		Willie B. Green	Deed Book 1130	907		Real Prop. Agre.
4003 Aug 11, 1980	"	"	"		George D. Gibbina et al	Deed Book 1130	908		Real Prop. Agre.
4004 Aug 11, 1980	"	"	"	6-9-83 # 33368 8ct 82.812 27	John M. Luther, et al	Deed Book 1130	910		Real Prop. Agre.
4501 aug. 14, 1980	"	"	"		Robert D. Garrett	1511	97	75,000 ⁰⁰	Sec. I Lot 8 Heritage Glen
4444 aug. 14, 1980	"	"	"		Aaron B. Clayton, et al	1511	67	44,000 ⁰⁰	2.521 ac. O'Neal Cr.
4132 aug. 12, 1980	"	"	"		Ladson K. Martin, et al	Deed Book 1130	868		Real Prop. Agre.
4531 aug. 15, 1980	"	"	"		Carl C. Beard, et al	1511	173	56,500 ⁰⁰	Sec. II Lot 233 Devenger Pl.
4529 aug. 15, 1980	"	"	"		Dary R. Watkins, et al	1511	181	35,000 ⁰⁰	Edgefield Fabry mt. 40 Lots 56 & 57 Regent Dr.
4547 aug. 15, 1980	"	"	"		Mattha R. Foshee	1511	201	46,500 ⁰⁰	Cherokee forest Lot 53 Cherokee Dr.
4548 aug. 15, 1980	"	"	"		Richard P. Daughman, et al	1511	218	46,000 ⁰⁰	Devenger Pl. Sec. II Lot 300 Saddle see ct.

INDIRECT or MORTGAGEE Index to Real Estate Mortgages — Greenville County, S. C.

KEYS PRINTING COMPANY, GREENVILLE, S. C.

Open at Proper Tab according to First Letter or Letters of Name and refer to Buff Sub-Index sheet for page reference.

(P)

FILE NUMBER DATE OF RECORD	MORTGAGEES FAMILY NAMES	GIVEN NAMES ABCDEFGHIJ	GIVEN NAMES JKLMNOPQ	GIVEN NAMES RSTUVWXYZ	MORTGAGORS	BOOK	PAGE	Amount	BRIEF DESCRIPTION, LOCATION, ETC. (Not Warranted)
4679 aug. 15, 1980	Fidelity	Federal S	& L Assn.		Carl A. Shipman ^{etal}	1511	277	40,350 ^{.00}	Cherokee Pt. Lot 76 Catechee Rd.
4666 aug. 15, 1980	"	"	"	"	Philip W. Scribner ^{etal}	1511	287	4,500 ^{.00}	Brentwood, sec. 2 Lot 30 Delmar Dr.
4655 aug. 15, 1980	"	"	"	"	George C. Getty ^{etal}	1511	285	32,350 ^{.00}	sec. 2 Lot 11 Wellington Green
4657 aug. 15, 1980	"	"	"	"	Austin R. Alsbey ^{etal}	1511	310	27,575 ^{.00}	Del. Route Ebt. sec. 7 Lot 454 Bransfield Rd.
4687 aug. 15, 1980	"	"	"	"	Fredrick J. Jackson ^{etal}	1511	314	48,000 ^{.00}	Coch Hills Lot 138 Coch Hills Dr.
4811 aug. 15, 1980	"	"	"	"	Charles A. Fearn ^{etal}	1511	326	37,500 ^{.00}	Oaks, N.P.R. Unit 39-B Willdare - merry
4717 aug. 15, 1980	"	"	"	"	C. Anthony Savarillo	1511	389	55,550 ^{.00}	Lot 1 Blackberry Ct.
4747 aug. 18, 1980	"	"	"	"	Donald L. Huston ^{etal}	1511	437	83,600 ^{.00}	Lotony woods, sec. 7 Lot 321 Bridgewater Dr.
4753 aug. 18, 1980	"	"	"	"	Michael B. Russell ^{etal}	1511	449	32,300 ^{.00}	walnut st. boulevard Pt. lots 22+23 Cor. Juniper +
4748 aug. 18, 1980	"	"	"	"	N. Paul Schultz ^{etal}	1511	453	63,600 ^{.00}	Merrifield Pt. Lot 42 Hillsborough Dr.
4749 aug. 18, 1980	"	"	"	"	E. Perry Edwards ^{etal}	1511	460	42,800 ^{.00}	Northwood Hills, sec. 3 Lot 109 Covington Rd.
4746 aug. 18, 1980	"	"	"	"	Franklin Enterprises ^{inc.}	1511	483	91,200 ^{.00}	see Map. Sec. 1, Pt. III Lot 10 Plantation Dr. Kelly
4762 aug. 18, 1980	"	"	"	"	Serafin George Kabanias	1511	490	44,000 ^{.00}	Gardens, sec. III Lot 65 Wade Hampton
4757 aug. 18, 1980	"	"	"	"	Jimmy D. Brumfield ^{etal}	1511	498	65,000 ^{.00}	sec. 1 Lot 75 Brookfield West
4763 aug. 18, 1980	"	"	"	"	Mary K. McCann	1511	514	37,500 ^{.00}	Oaks, N.P.R. Unit 45B Willdare, merry
4812 aug. 18, 1980	"	"	"	"	Gerald P. Pitt ^{etal}	1511	532	65,300 ^{.00}	Hollytree Plant. Sec. 2 Lot 50 Hollyberry Ct.

INDIRECT or MORTGAGEE Index to Real Estate Mortgages — Greenville County, S. C.

KEYS PRINTING COMPANY, GREENVILLE, S. C.

Open at Proper Tab according to First Letter or Letters of Name and refer to Buff Sub-Index sheet for page reference.

FILE NUMBER DATE OF RECORD	MORTGAGEES FAMILY NAMES	GIVEN NAMES ABCDEFGHIJ	GIVEN NAMES KLMNO	GIVEN NAMES PQRSTUVWXYZ	MORTGAGORS	BOOK	PAGE	Amount	BRIEF DESCRIPTION, LOCATION, ETC. (Not Warranted)
4821 aug 19, 1980	Fidelity	Federal S	& L Assn.		Nancy M. Spoon, Jr.	1511	545	92,000 ^{.00}	Lot 5 Lake Circle Dr.
4772 aug 18, 1980	"	"	"	"	Mary Louise Martin	1511	581	7,671 ^{.60}	Parvale, sec. A, 1st Pt. Lots 6 & 7 Summit Dr.
4914 aug 19, 1980	"	"	"	"	Yatwood Blk. one	1511	643	50,800 ^{.00}	Eastgate Village Lot 37 Faithlung Sq.
4920 aug 19, 1980	"	"	"	"	Donald R. Hindman	1511	649	45,000 ^{.00}	2.38 acs. Black Rd.
4923 aug 19, 1980	"	"	"	"	Stephen R. Lane, Jr.	1511	653	45,500 ^{.00}	Sec. 2 Lot 59 Wallington Green
4925 aug 19, 1980	"	"	"	"	Donald M. Moorehead	1511	664	53,000 ^{.00}	Super Creek Lot 371 Cliffwood Ct.
4927 aug 19, 1980	"	"	"	"	Premier Invest. Co.	1511	671	72,150 ^{.00}	Forest, sec. 5 Lot 38 & 1/2 Lot 37 Edmunds
4927 aug 19, 1980	"	"	"	"	Premier Invest. Co.	1511	678	72,150 ^{.00}	Sec. 5 Pt. Lot 37 Edmunds
4926 aug 19, 1980	"	"	"	"	Cecil Ray Hunter, Jr.	1511	685	92,500 ^{.00}	Chantellee, sec. 1 Lot 70 W. Queen Oaks Dr.
4973 aug 19, 1980	"	"	"	"	John M. Bassett, Jr.	1511	714	92,000 ^{.00}	5 acres
5049 aug 19, 1980	"	"	"	"	Edward F. Harrison, Jr.	1511	764	72,000 ^{.00}	Pt. lots 13 & 14 Sybil Blvd.
5048 aug 19, 1980	"	"	"	"	William R. Rowan, III	1511	771	90,000 ^{.00}	4.152 acs. Nammitt Rd.
5071 aug 20, 1980	"	"	"	"	Nannette S. Taylor	1511	817	44,000 ^{.00}	Stratton Place Lot 46 Whittington Dr.
5073 aug 20, 1980	"	"	"	"	Thomas J. Gruenholz	1511	824	16,400 ^{.00}	Holly Tree, sec. III, austin 28 Lot 45 Hollybrook Way
5175 aug 20, 1980	"	"	"	"	Brian J. Lawrence, Jr.	1511	828	72,400 ^{.00}	1 Fishersak Way Lot 70 Cor. Nancy Hawn Dr.
5140 aug 20, 1980	"	"	"	"	Neil C. Fournier, Jr.	1511	871	42,500 ^{.00}	Brentwood Lot 152 Brentwood Way

INDIRECT or MORTGAGEE Index to Real Estate Mortgages — Greenville County, S. C.

KEYS PRINTING COMPANY, GREENVILLE, S. C.


☞ Open at Proper Tab according to First Letter or Letters of Name and refer to Buff Sub-Index sheet for page reference.

(9)

FILE NUMBER DATE OF RECORD	MORTGAGEES FAMILY NAMES	GIVEN NAMES ABCDEFGHIJ	GIVEN NAMES JKLMNOPQ	GIVEN NAMES RSTUVWXYZ	MORTGAGORS	BOOK	PAGE	Amount	BRIEF DESCRIPTION, LOCATION, ETC. (Not Warranted)
5101 aug. 20, 1980	Fidelity	Federal S	& LAssn.		<i>etal</i> Otis J. Spearman, Jr.	1511	941	24,223	Royal Hgts. Lot 39 Meene Cr.,
5101 aug. 20, 1980	"	"	"	"	<i>etal</i> Lee J. Nicholson, Jr.	1511	944	22,684	Lot 44 Buxton Homestead acre, Sec. 11
5101 aug. 20, 1980	"	"	"	"	George Mancuso, <i>etal</i>	1511	947	10,839	Lot 99 Cathedral Way Hgts. Mauldin, Sec. 2
5101 aug. 20, 1980	"	"	"	"	Gwendolyn L. Dearing	1511	950	7,526	Lot 12 Upper Cr. Sunset
4770 Aug. 18, 1980	"	<i>Cancelled</i> Dannie S. Lankford <i>WMC</i>	11-1-85	#15331 Lt. Bk. 92-69	Lewis W. Martin	1131	446		Real Prop. Agree.
4770 Aug. 18, 1980	"	<i>Cancelled</i> Dannie S. Lankford <i>WMC</i>	9-14-82	#6343 Lt. Bk. 78-76	J. H. Rice III	1131	447		Real Prop. Agree.
5346 Aug. 21, 1980	"	"	"	"	Threatt Maxwell Enterprise, Inc.	1512	173		Sp. mtg. see REM. bk. 126499. 141 Relax lot 37 Egatgate Village Cambridge N.
5278 aug. 21, 1980	"	"	"	"	Jean K. Saito	1512	40	55,600	Lot 6 Devonwood Ct.
5234 aug. 21, 1980	"	"	"	"	<i>etal</i> Thomas L. Lanning	1512	57	23,918	Lot 17 Driftwood Dr. adams mill, Est.
5234 aug. 21, 1980	"	"	"	"	Gerald R. Blair	1512	60	14,250	Lot 27 Whitestone ave. Deminger Pl. Sec. 2
5234 aug. 21, 1980	"	"	"	"	John J. Decembrino	1512	63	18,846	Lot 114 Longstreet Dr.,
5277 aug. 21, 1980	"	"	"	"	David L. Fauscy, <i>etal</i>	1512	75	57,000	Lot 155 Whitelock Buxton
5280 aug. 21, 1980	"	"	"	"	Brian C. Fetters, <i>etal</i>	1512	86	54,000	Lot 67 Promenade Dr. Sec. 2
5281 aug. 21, 1980	"	"	"	"	Dale C. Michalls, <i>etal</i>	1512	93	23,750	Lot 75 Hill St. Kembell Cr. Carriage, Est.
5281 aug. 21, 1980	"	"	"	"	<i>etal</i> William M. McCallough	1512	97	25,550	Lot 12 Cor. Brushy Creek + Simonslake, Sec. 11
5276 aug. 21, 1980	"	"	"	"	<i>etal</i> George R. Lorraine	1512	101	22,250	Lot 18 Moffat Dr.,

INDIRECT or MORTGAGEE Index to Real Estate Mortgages — Greenville County, S. C.

KEYS PRINTING COMPANY, GREENVILLE, S. C.


 Open at Proper Tab according to First Letter or Letters of Name and refer to Buff Sub-Index sheet for page reference.

FILE NUMBER DATE OF RECORD	MORTGAGEES FAMILY NAMES	GIVEN NAMES ABCDEFGHIJ	GIVEN NAMES JKLMNO	GIVEN NAMES PQRSTUVWXYZ	MORTGAGORS	BOOK	PAGE	Amount	BRIEF DESCRIPTION, LOCATION, ETC. (Not Warranted)
5416 Aug 22, 1980	Fidelity	Federal S	& L Assn.		<i>inc.</i> Better Homes & Miulle	1512	194	70,000 ^{.00}	Lot 165 Coach Hills
5465 Aug 22, 1980	"	"	"	"	Keith Sherratt, <i>inc</i>	1512	231	67,000 ^{.00}	Lot 176 Canbake II
5471 Aug 22, 1980	"	"	"	"	Jimmy D. Buryard <i>clear record</i>	1512	262	65,000 ^{.00}	A. 498 Lot 75 Broadfield Unit, Sec. 1 For orig. mtg. see RGM Bk. 1511 Sec 2
5476 Aug 22, 1980	"	"	"	"	Mason, <i>inc.</i>	1512	277	70,000	Lot 24 Oakfern Dr., Oak, N.P.R.
5497 Aug 22, 1980	"	"	"	"	Rosamond W. Stone	1512	311	39,500 ^{.50}	Unit 21. P. Williams, Mary
5418 Aug 22, 1980	"	"	"	"	Jerry Lee Brown, <i>inc</i>	1512	351	9,215 ^{.80}	Worley Vale Lot 13 Worley Ct.
5418 Aug 22, 1980	"	"	"	"	David L. Washell, <i>inc</i>	1512	357	6,439 ^{.71}	Lot 16 Sherman Ct.
5418 Aug 22, 1980	"	"	"	"	H. M. Simpson, <i>inc</i>	1512	357	12,711 ^{.57}	Lot 41 Hwy. Dr. For mtg. see REm Bk. 1506 pp. 660 Mod. & Assumption Agreement
5554 Aug 22, 1980	"	"	"	"	Gurman Cooper Belcher, <i>inc</i>	1512	305		For mtg. see REm Bk. 1494 pp. 240 Release Lot 201 Deming Pl. Deal
5557 Aug 22, 1980	"	"	"	"	Deming Road Land Co., <i>inc</i>	1512	385		For mtg. see REm Bk. 1465 pp. 952 Release Lot 72 Holly Tree Ph. III
5560 Aug 22, 1980	"	"	"	"	Donald E. Franklin	1512	389		For mtg. see REm Bk. 1465 pp. 952 Release Lot 71 Holly Tree Ph. III
5560 Aug 22, 1980	"	"	"	"	Donald E. Franklin	1512	390		
5110 Aug 20, 1980	"	<i>cancelled</i> Dannie S. Lankley RMC	8-27-82	# 4903	8th 8k. 77-1783				Deed Book Real Prop. Agree.
5110 Aug 20, 1980	"	<i>cancelled</i> Dannie S. Lankley RMC	11-17-83	# 16175	8th 13k 83-3007				Deed Book Real Prop. Agree.
5110 Aug 20, 1980	"	<i>cancelled</i> Dannie S. Lankley RMC	9-17-80	# 9679	8th 21-1629				Deed Book Real Prop. Agree.
5110 Aug 20, 1980	"	<i>cancelled</i> Dannie S. Lankley RMC	9-4-81	# 6082	8th 25-201				Deed Book Real Prop. Agree.
5110 Aug 20, 1980	"	<i>cancelled</i> Dannie S. Lankley RMC			Lawrence L. Hantler, <i>inc</i>	1131	593		Real Prop. Agree.

INDIRECT or MORTGAGEE Index to Real Estate Mortgages — Greenville County, S. C.

KEYS PRINTING COMPANY, GREENVILLE, S. C.


Open at Proper Tab according to First Letter or Letters of Name and refer to Buff Sub-Index sheet for page reference.

(R)

FILE NUMBER	MORTGAGEES FAMILY NAMES	GIVEN NAMES ABCDEFGH	GIVEN NAMES IJKLMNO	GIVEN NAMES PQRSTUVWXYZ	MORTGAGORS	BOOK	PAGE	Amount	BRIEF DESCRIPTION, LOCATION, ETC. (Not Warranted)
5110 Aug 20, 1980	Fidelity	4-9-82	#22667	Cancelled Donnie S. Inkensley REMC	Let BK. 76-1552 A. L. Windham et al	Deed Book	1131 594		Real Prop Agree.
5110 Aug 20, 1980	"	"	"	Cancelled Donnie S. Inkensley REMC	12-4-85 #18865 Joseph P. McMillan Jr.	Deed Book	1131 595		Real Prop Agree.
5110 Aug 20, 1980	"	"	11-20-84	#15326 Cancelled Donnie S. Inkensley REMC	Let BK. 97-1081 Joseph Phillip Turner et al	Deed Book	1131 596		Real Prop Agree.
5110 Aug 20, 1980	"	"	5-11-81	#31333 Cancelled Donnie S. Inkensley REMC	Let BK. 73-1950 Eugene J. Wing et al	Deed Book	1131 597		Real Prop Agree.
5536 Aug 25, 1980	"	"	"	"	Diane S. Baumann	1512	368	43,400	Lot 7 Brookforest Sec. 7
5616 Aug 25, 1980	"	"	"	"	Randolph E. Crew, et al	1512	423	55,200	Lot 25 Devinger Pl. Lowdickson, sec. 3
5652 Aug 25, 1980	"	"	"	"	Richard A. McMath, et al	1512	441	55,500	Lot 159 Manassas Dr. Hally see sec. 1, Pt. 14
5648 Aug 25, 1980	"	"	"	"	Charles S. Ward, Jr.	1512	457	70,000	Lot 83 Woodhill Lane Biltmore Dr.
5697 Aug 25, 1980	"	"	"	"	Wyllip N. Taylor, Jr.	1512	464	15,960	Lot 20 Cor. Watta Ave. +
5706 Aug 25, 1980	"	"	"	"	Jerome A. Day, Jr.	1512	471	40,225	Lot 1 W. Euler St.
5710 Aug 25, 1980	"	"	"	"	Phillip C. Salich, et al	1512	498	58,000	Sec. 11 Lot 238 Devinger Pl.
5710 Aug 25, 1980	"	"	"	"	Erner Pepper, et al	1512	585	1,101	Westwood, sec. 5, S. Miller, austin Lot 546 Chuckwood Ct.
5710 Aug 25, 1980	"	"	"	"	Jessie E. Myers, et al	1512	588	24,696	S. Miller Lot 177 Rainwater, sec. 14
5382 Aug 22, 1980	"	"	"	3-3-86 #28494 Cancelled Donnie S. Inkensley REMC	Let BK. 93-1193 Hollis Peterson, et al	Deed Book	1131 812		Real Prop Agree
5382 Aug 22, 1980	"	"	7-24-81	#2120 Cancelled Donnie S. Inkensley REMC	Let BK. 74-1335 Robert J. Kelly, et al	Deed Book	1131 813		Real Prop Agree
5382 Aug 22, 1980	"	"	2-24-82	#18972 Cancelled Donnie S. Inkensley REMC	Let BK. 76-810 Nicholas P. Demos, et al	Deed Book	1131 814		Real Prop Agree

INDIRECT or MORTGAGEE Index to Real Estate Mortgages — Greenville County, S. C.

KEYS PRINTING COMPANY, GREENVILLE, S. C.


 Open at Proper Tab according to First Letter or Letters of Name and refer to Buff Sub-Index sheet for page reference.

FILE NUMBER DATE OF RECORD	MORTGAGEES FAMILY NAMES	GIVEN NAMES ABCDEFGHIJ	GIVEN NAMES JKLMNO	GIVEN NAMES PQRSTUVWXYZ	MORTGAGORS	BOOK	PAGE	Amount	BRIEF DESCRIPTION, LOCATION, ETC. (Not Warranted)
5382 Aug 22, 1980	Fidelity	Federal S	& L Assn		Sandra G. Bruce	Deed Book 1131	815		Real Prop Agree.
5777 Aug 26, 1980	"	"	"		BVN Bldg. Co. Inc. ^{tr}	1512	633	39,900	Old Cedar Lane, Ed. Pt. lot Cor. Oakhill Dr. +
5859 Aug 26, 1980	"	"	"		Ewendon D. Williams	1512	708	35,000	Dewenger Pl. - sec. 12 Lot 253 Royal Oak Ct.
5945 Aug 27, 1980	"	"	"		Robert M. Smith	1512	820	35,800	Eagle Ridge Lane Mountainview Lot 8 Prindle Path Lane +
6033 Aug 27, 1980	"	"	"		Emma K. Anderson ^{tr}	1512	892	40,000	Unit 19 Meadows N.P.R. Lake Forest
6080 Aug 27, 1980	"	"	"		William R. McKibbin ^{at custodian for share see walter}	1512	937	109,000	Lot 90 Lake Fairfield Dr.
5987 Aug 27, 1980	"	"	"		Linda R. Walton	1512	972	32,010	Lane Court Lot 146 Langston Dr.
5987 Aug 27, 1980	"	"	"		William Grey ^{tr}	1512	975	13,999	S. N. Parker Rd. Sec 12 mt. #. Pt. lot 80 Old Lockhouse Rd.
5987 Aug 27, 1980	"	"	"		William R. Newwood, Jr.	1512	978	7,526	sec. 2 Lot 434 Ross St. Dundas
6115 Aug 28, 1980	"	"	"		Mrs. Johnson Watkins	1512	981	16,999	Lot 5 Augusta Rd.
6258 Aug 28, 1980	"	"	"		Dewenger Road Land Co. ^{apts.}	1513	314		For mtg. see Lem Bd. 1494 pg. 240 Release lot 207 Dewenger Pl. Sec 11
6129 Aug 28, 1980	"	"	"		Dewenger Rd. Land Co. ^{apts.}	1513	316		For mtg. see Lem Bd. 1494 pg. 240 Release lot 202 Dewenger Pl. Sec 11
6136 Aug 28, 1980	"	"	"		associated Bldg. & Dev. ^{1 one.}	1513	52	61,750	Brentwood, sec. 12 Lot 153 Brentwood Way
6182 Aug 28, 1980	"	"	"		Joseph E. Cameron ^{Bldg. & Dev.}	1513	93	41,700	Mauldin Lot 8 Burdette, Etc.
6226 Aug 28, 1980	"	"	"		William D. Chestnut, Jr.	1513	125	18,750	Aug. 14 Lot 12 + Pt. lot 13
Aug 28, 1980	"	"	"		John A. Baker, Inc.	1513	181	80,950	sec. 12 Lot 247 Dewenger Pl.

INDIRECT or MORTGAGEE Index to Real Estate Mortgages — Greenville County, S. C.

KEYS PRINTING COMPANY, GREENVILLE, S. C.


☞ Open at Proper Tab according to First Letter or Letters of Name and refer to Buff Sub-Index sheet for page reference.

(5)

FILE NUMBER DATE OF RECORD	MORTGAGEES FAMILY NAMES	GIVEN NAMES ABCDEFGH	GIVEN NAMES IJKLMNO	GIVEN NAMES PQRSTUVWXYZ	MORTGAGORS	BOOK	PAGE	Amount	BRIEF DESCRIPTION, LOCATION, ETC. (Not Warranted)
6226 Aug. 28, 1980	Fidelity	Federal S	& L Assn.		John A. Salen, Inc	1513	187	80,050 ^{.00}	Sec. II Lot 238 Deminger Pl.
6226 Aug. 28, 1980	"	"	"	"	John A. Salen, Inc	1513	193	80,950 ^{.00}	Sec. 4 Lot 234 Deminger Pl.
6226 Aug. 28, 1980	"	"	"	"	John A. Salen, Inc	1513	199	80,950 ^{.00}	Sec. 11 Lot 231 Deminger Pl.
6234 Aug. 28, 1980	"	"	"	"	Jolly M. Keene Franks	1513	209	5,471 ^{.40}	N.P.R. Unit 10-A Lewis Village
6234 Aug. 28, 1980	"	"	"	"	Marguerita M. Lane	1513	212	6,448 ^{.80}	Woodlawn Rd Northwood Lot 53 cor. Forkwood ave. &
6228 Aug. 28, 1980	"	"	"	"	Doug A. Ditzer	1513	258	42,500 ^{.00}	Swampfoot Lot 1 Fairmont ave.
6096 Aug. 28, 1980	"	"	"	"	Liberty Brothers	1513	304	25,200 ^{.00}	N.P.R. Unit 26 Fair Ridge
6313 Aug. 29, 1980	"	"	"	"	Nicole Daniel	1513	351	56,000 ^{.00}	Sec. II Lot 9 Buckingham Way, Windsor
6307 Aug. 29, 1980	"	"	"	"	Jack P. Tate, et al	1513	358	44,000 ^{.00}	Rd. Brook Glenn Gardens Lot 8 3 cor. Ravensworth Rd. + Hillsboro
6386 Aug. 29, 1980	"	"	"	"	Geo Everett Noble, et al	1513	379	26,000 ^{.00}	Lot 98 Nellwood Dr.
6446 Aug. 29, 1980	"	"	"	"	Simon Harton, et al	1513	426	96,000 ^{.00}	Lot 15 Providence Sq., Stratton Pl
6371 Aug. 29, 1980	"	"	"	"	Harry M. Arnold, et al	1513	491	33,200 ^{.00}	1 acre, West Georgia Rd.
6390 Aug. 29, 1980	"	"	"	"	Premier Investment Co, Inc.	1513	495	60,750 ^{.00}	Lot 16 'Buckingham Way' Sec. II
6396 Aug. 29, 1980	"	"	"	"	Phillip R. Byrd, et al	1513	519	9,205 ^{.80}	Lot 107 Oak Dr.
6397 Aug. 29, 1980	"	"	"	"	Thomas E. Bagwell, et al	1513	522	34,100 ^{.00}	Sec. I Lot 46 Templewood Dr, Oak Crest
6439 Aug. 29, 1980	"	"	"	"	Wilson B. Tucker, et al	1513	532	53,000 ^{.00}	J.P. Lot 2 Williamsburg Dr, Green, Shoal

INDIRECT or MORTGAGEE Index to Real Estate Mortgages — Greenville County, S. C.

KEYS PRINTING COMPANY, GREENVILLE, S. C.


 Open at Proper Tab according to First Letter or Letters of Name and refer to Buff Sub-Index sheet for page reference.

FILE NUMBER DATE OF RECORD	MORTGAGEES FAMILY NAMES	GIVEN NAMES ABCDEFGH	GIVEN NAMES IJKLMNO	GIVEN NAMES PQRSTUVWXYZ	MORTGAGORS	BOOK	PAGE	Amount	BRIEF DESCRIPTION, LOCATION, ETC. (Not Warranted)
6454 Aug. 29, 1980	Fidelity	Federal S	& 1 Assn.		Mark Alexander Kaiser	1513	578	.00 59,850	Regime Unit 212 Inglewilde Horiz. Prop.
6517 Aug. 29, 1980	"	"	"		B. Henry Bloomingburg, et al	1513	611	.00 31,600	Horiz. Prop. Regime. Unit 44 A Wildcane Merry Oaks
6516 Aug. 29, 1980	"	"	"		Michael E. Brown, et al	1513	707	.00 45,600	Lot 24 Woodberry Way, Hollydale.
6437 Aug. 29, 1980	"	"	"		Brian C. Fetters, et al	Re-Record 1513	740	.00 54,000	mtge. see REM Bk 1512 - Pg. 86 Lot 67 Bromsgrove Dr, Buxton, Farorig
6171 Aug. 28, 1980	"	12-31-96	# 91155	Wanda S. Sanderling Wanda S. Sanderling	David S. Turner, et al	Deed Book 1132	205		Real Prop. Agreement Merrifield Pk. Sec. II
6568 Sep. 2, 1980	"	"	"		Richard A. Hardsaway, et al	1513	818	.00 45,000	Lot 13 Connecticut Pr., Old Route Eats. Sec. III
6567 Sep. 2, 1980	"	"	"		Daniel D. Haugh, et al	1513	822	.00 59,200	Lot 349 Tallmale Rd. Cleveland H.
6629 Sep. 2, 1980	"	"	"		Louis B. Kubler, et al	1513	843	.00 21,000	19.2 acs. Top Hill. Sec. 1
6696 Sep. 2, 1980	"	"	"		Andrew C. Keaton, et al	1513	853	.00 37,650	Lot 22 Villalough Forestry woods, sec. 1
6577 Sep. 2, 1980	"	"	"		William B. Simpson, et al	1513	860	.00 59,350	Lot 48 Boulder Rd.
6576 Sep. 2, 1980	"	"	"		N. Donald Sellers, et al	1513	867	.00 75,000	Lot 13 Crescent Ct. Appentree, sec. 3
6578 Sep. 2, 1980	"	"	"		Robert J. F. Lord	1513	882	.00 43,000	Lot 155 Navelock Dr.
6575 Sep. 2, 1980	"	"	"		Hester J. D. Owens	1513	889	.00 32,000	Lanier Lots 1834 & 1836 Lake Briarcliff N.P.L.
6707 Sep. 2, 1980	"	"	"		Linda M. Kizer	1513	914	.00 42,250	Unit 12-B Pelham Pl.
6706 Sep. 2, 1980	"	"	"		Ernest P. Boyer, et al	1513	963	.00 32,400	Sec. II Smiley Lot 707 Westwood
6710 Sep. 2, 1980	"	"	"		Jimnie K. Triple, et al	1514	34	.00 37,200	4.41 acs. Hwy. 253

INDIRECT or MORTGAGEE Index to Real Estate Mortgages — Greenville County, S. C.

KEYS PRINTING COMPANY, GREENVILLE, S. C.

☞ Open at Proper Tab according to First Letter or Letters of Name and refer to Buff Sub-Index sheet for page reference.

(T)

FILE NUMBER	MORTGAGEES FAMILY NAMES	GIVEN NAMES ABCDEFGHIJ	GIVEN NAMES KLMNOP	GIVEN NAMES QRSTUVWXYZ	MORTGAGORS	BOOK	PAGE	Amount	BRIEF DESCRIPTION, LOCATION, ETC. (Not Warranted)
6708 Sep 2, 1980	Fidelity	Federal S	& L Assn.		Fred L. Perdue, <i>Star</i>	1514	49	68,050 ^{.00}	Shotton Pl. Lot 16 Providence et.
6709 Sep 2, 1980	"	"	"		John A. Eller, <i>Star</i>	1514	56	67,200 ^{.00}	Sec. 9 Lot 171 Devenza Pl.
6725 Sept 2, 1980	"	"	"		Russell M. Gaddy, <i>Star</i>	1514	68	87,750 ^{.00}	Sec. II Lot 74 Foresta woods
6828 Sep 3, 1980	"	"	"		Kay Newbern's <i>Star</i>	1514	145	32,400 ^{.00}	Case N.P.R. III Unit 19-B Wildaie many montclaire
6849 Sep 3, 1980	"	"	"		Kent S. Chalovich <i>Star</i>	1514	191	45,150 ^{.00}	Lot 25 archdale Dr.
6849 Sep 3, 1980	"	"	"		Rosemary P. Buttle <i>Star</i>	1514	197	38,800 ^{.00}	Lot 16 Lincoln St.
6917 Sep 3, 1980	"	"	"		A. J. Lince Eldis, <i>Star</i>	1514	221	46,300 ^{.00}	white oak hills Lot 6 Spruce Ct.
6366 Aug 29 1980	"	"	"		William B. Langer, <i>Star</i>	1132	366		Real Prop. Agre.
6366 Aug 29 1980	"	"	"		John A. Christian, <i>Star</i>	1132	367		Real Prop. Agre.
6992 Sep 4, 1980	"	"	"		The Vista Co., <i>Star</i>	1514	382	72,350 ^{.00}	Brookfield west, sec. 1 Lot 21 Cobblestone Rd.
6992 Sep 4, 1980	"	"	"		The Vista Co., <i>Star</i>	1514	389	74,550 ^{.00}	Brookfield west, sec. 1 Lot 7 Cobblestone Rd.
7012 Sep 4, 1980	"	"	"		Rosemond Enterprises, <i>Star</i>	1514	446	90,400 ^{.00}	Sec. 11, Ph. III sec. 1 Lot 92 Plantation Dr. Holly
7012 Sep 4, 1980	"	"	"		Rosemond Enterprises, <i>Star</i>	1514	463	90,000 ^{.00}	Ph. III sec. 1 Lot 19 Holly sec. 11
7082 Sep 4, 1980	"	"	"		Neil C. Lounier, <i>Star</i>	1514	545	45,200 ^{.00}	Lot 152 Brentwood Wy. Brentwood 701 orig. mtg. see C & M BK. 1511 7.87
7002 Sep 4, 1980	"	"	"		Dean L. Blume, <i>Star</i>	1514	564	12,795 ^{.60}	Highway Ave. Lots 11 & 12 Cor. Hillcrest Dr.
7002 Sep 4, 1980	"	"	"		Joseph Oscar Honniger <i>Star</i>	1514	567	17,550 ^{.00}	Conclude T. Lot 128 Kings mt. Dr.

INDIRECT or MORTGAGEE Index to Real Estate Mortgages — Greenville County, S. C.


KEYS PRINTING COMPANY, GREENVILLE, S. C.

Open at Proper Tab according to First Letter or Letters of Name and refer to Buff Sub-Index sheet for page reference.

FILE NUMBER	MORTGAGEES FAMILY NAMES	GIVEN NAMES ABCDEFGH	GIVEN NAMES IJKLMNO	GIVEN NAMES PQRSTUVWXYZ	MORTGAGORS	BOOK	PAGE	Amount	BRIEF DESCRIPTION, LOCATION, ETC. (Not Warranted)
7002 Apr. 4, 1980	Fidelity	Federal S & L Assn.			Philip D. Nelford, <i>etc.</i>	1514	570	.00	acres
7095 Sept. 4, 1980	"	"	"	"	Ruby C. McAbue <i>etc.</i>	Deed Book 1132	755	33,912	Lot 1 <i>etc.</i> Ed. Hamstead Pg. 707 + Rem. bk. 1510 pg. 475 Subordination Agre. Deed bk. 1105
7153 Apr. 5, 1980	(September 5 index in error see first page on this page)				Clifton D. Rickard <i>etc.</i>	1514	629	78,400	Lot 26 White Creek
7153 Apr. 5, 1980	"	"	"	"	Baron Wood Kellitt	1514	638	15,000	Lot, Western St. Ft. Ann
7166 Apr. 5, 1980	"	"	"	"	Sony J. McNeill, <i>etc.</i>	1514	665	40,000	Lot East St.
7162 Apr. 5, 1980	"	"	"	"	Leslie D. Conner, <i>etc.</i>	1514	674	68,000	Challenge of Sec. 12 Lot 266 Elm Oak St.
7172 Apr. 5, 1980	"	"	"	"	Refused <i>etc.</i>	1514	706	50,000	Conduate II Lot 32 Arataga Jr.
7176 Apr. 5, 1980	"	"	"	"	James Leary, <i>etc.</i>	1514	712	43,600	Section 14 Lot 202 Owl Way
7174 Apr. 5, 1980	"	"	"	"	James Leary, <i>etc.</i>	1514	728	44,000	Sec. 14 Lot 201 Bentwood
7176 Apr. 5, 1980	"	"	"	"	George W. Farguhar, <i>etc.</i>	1514	734	42,000	Lot 1 Bentwood, 1/2 A.
7176 Apr. 5, 1980	"	"	"	"	James Leary, <i>etc.</i>	1514	743	51,600	Sec. 14 Lot 201 Bentwood
7178 Apr. 5, 1980	"	"	"	"	William Jerry Mcawley, <i>etc.</i>	1514	757	42,500	Sec. 2 Lot 8 Lake Street
7180 Apr. 5, 1980	"	"	"	"	Samuel B. Huffling, <i>etc.</i>	1514	761	17,150	Section 14 Lot 8 Ft. Ann
7238 Apr. 5, 1980	"	"	"	"	Joseph W. Scott, <i>etc.</i>	1514	764	33,500	Sec. 14 Lot 177 W. Parapetia Ave.
7241 Apr. 5, 1980	"	"	"	"	Jain Vaughn, <i>etc.</i>	1514	770	58,800	Lot 203 Conduate II
7308 Apr. 5, 1980	"	"	"	"	Ray H. Colburn, <i>etc.</i>	1514	784	35,700	June 22. Olden Highlands Lot 14 Breaker Cr. 1/2 A.

INDIRECT or MORTGAGEE Index to Real Estate Mortgages — Greenville County, S. C.

KEYS PRINTING COMPANY, GREENVILLE, S. C.


 Open at Proper Tab according to First Letter or Letters of Name and refer to Buff Sub-Index sheet for page reference.

(U)

FILE NUMBER DATE OF RECORD	MORTGAGEES FAMILY NAMES	GIVEN NAMES ABCDEFGHIJ	GIVEN NAMES JKLMNO	GIVEN NAMES PQRSTUVWXYZ	MORTGAGORS	BOOK	PAGE	Amount	BRIEF DESCRIPTION, LOCATION, ETC. (Not Warranted)
7152 Apr. 5, 1980	Fidelity	Federal S	& L Assn.		<i>me</i> Raymond Entepusie	1514	615	81,000	See Map. Ph. III. Sec. 1 Lot 26 Plantation Cr. Holly
7152 Apr. 5, 1980	"	"	"	"	<i>me</i> Raymond Entepusie	1514	622	90,400	See Map. Ph. III. Sec. 1 Lot 25 Plantation Cr. Holly
7149 Apr. 5, 1980	"	"	"	"	James N. Simkins, et al.	1514	646	23,950	N.P.R. Unit 20 Four Ridge
7169 Apr. 5, 1980	"	"	"	"	Jervis L. Bell <i>me</i>	1514	684	45,000	Lot Bushy Creek Ridge
7170 Apr. 5, 1980	"	"	"	"	associated with <i>me</i>	1514	699	55,000	Brentwood, Sec. III Lot 19 Brentwood Way
7181 Apr. 5, 1980	"	"	"	"	The Vista Co.	1514	718	75,000	Sec. 12 Lot 270 Deminger Rd.
7158 Apr. 5, 1980	"	"	"	"	Steve Garner, et al.	1514	802	19,500	Hills, Sec. II Lot 1 Allison St. Heritage
7159 Apr. 5, 1980	"	"	"	"	Fred J. Balding, et al.	1514	835	15,052	Lot 7 Elland St.
7318 Sept. 5, 1980	"	"	"	"	Franklin Enterprises, Inc	1514	822		For mtg. see Lem bk. 1443 p. 469 Release lot 10 Holly Hill Ph. III. Sec. 1
7025 Sept. 4, 1980	"	11-10-81 #	11682	<i>Cancelled</i>	Deed BK. 75-13261	Deed Book			
7025 Sept. 4, 1980	"	<i>Cancelled</i>	"	<i>Cancelled</i>	Mahe Morgan	1132	603		Real Prop. Agree.
7025 Sept. 4, 1980	"	<i>Cancelled</i>	10-1-85 #	11377	Deed BK. 91-10726	Deed Book			
7025 Sept. 4, 1980	"	<i>Cancelled</i>	4-29-85 #	32473	Robert Keith Davie, et al	1132	604		Real Prop. Agree.
7335 Apr. 8, 1980	"	"	"	"	Deed BK. 89-751	Deed Book			
7411 Apr. 8, 1980	"	"	"	"	W. Joel Patterson	1132	605		Real Prop. Agree.
7414 Apr. 8, 1980	"	"	"	"	Douglas J. Edwards	1514	828	44,500	Heritage Hills, Sec. III Lot 377 Imperial Cr.
7409 Apr. 8, 1980	"	"	"	"	Kim E. Doolin, et al	1514	859	35,000	Brook Forest, Sec. 2 Lot 158 Shen Rd., Pine
7409 Apr. 8, 1980	"	"	"	"	51A P.S. Franklin Donald E. Franklin	1514	863	75,000	Hill, Sec. 1 Lot 13 Hwy. 14 Holly
7409 Apr. 8, 1980	"	"	"	"	<i>me</i> Franklin Enterprises	1514	870	87,750	Holly Hill Plant. Sec. 1 Ph. III Lot 21 Plantation Cr.

INDIRECT or MORTGAGEE Index to Real Estate Mortgages — Greenville County, S. C.

KEYS PRINTING COMPANY, GREENVILLE, S. C.

Open at Proper Tab according to First Letter or Letters of Name and refer to Buff Sub-Index sheet for page reference.

FILE NUMBER DATE OF RECORD	MORTGAGEES FAMILY NAMES	GIVEN NAMES ABCDEFGH	GIVEN NAMES IJKLMNO	GIVEN NAMES PQRSTUVWXYZ	MORTGAGORS	BOOK	PAGE	Amount	BRIEF DESCRIPTION, LOCATION, ETC. (Not Warranted)
7405 Sep. 8, 1980	Fidelity	Federal S	& L Assn.		Ansel R. M. Hill, et al	1514	880	53,650 ^{.00}	Club View Hgts. Lot 3 Club View Dr.
7410 Sep. 8, 1980	"	"	"		QND Corp.	1514	894	43,200 ^{.00}	Sec. II Lot 99 Berea Forest
7410 Sep. 8, 1980	"	"	"		QND Corp.	1514	901	43,200 ^{.00}	Sec. II Lot 104 Berea Forest
7410 Sep. 8, 1980	"	"	"		QND Corp.	1514	908	43,200 ^{.00}	Sec. II Lot 103 Berea Forest
7402 Sep. 8, 1980	"	"	"		Carl N. Burchart, et al	1514	927	40,900 ^{.00}	Batony Woods, sec. 2 Child Sprng. H. Lot 228 Hiawatha Dr.
7460 Sep. 8, 1980	"			4-23-97 # 27364	Steve A. Taylor, et al	Deed Bk			Real Prop Agree.
7140 Sep. 5, 1980	"			1-20-94 # 4670	Richard C. Swillen, et al	Deed Bk			Real Prop Agree.
7213 Sep. 5, 1980	"			2-23-81 # 23744	James R. Hedden	Deed Bk			Real Prop Agree.
7213 Sep. 5, 1980	"				Kenny Ware, et al	Deed Bk			Real Prop Agree.
7556 Sep. 9, 1980	"	"	"		Danny Moore Slan	1515	69	35,000 ^{.00}	Wilmherly Way Lot 76 Westminster St.
7555 Sep. 9, 1980	"	"	"		Bruce M. Schlein, et al	1515	77	35,150 ^{.00}	Nubortown Unit 74 Stanley Dr.
7603 Sep. 9, 1980	"	"	"		Joe B. Hudson, et al	1515	105	37,200 ^{.00}	Lichwood Sec. 1 Lot 7 Lichwood Dr.
7626 Sep. 9, 1980	"	"	"		Catherine E. Fayson	1515	169	35,000 ^{.00}	Knollywood Lot 14 Seminal Dr.
7680 Sep. 9, 1980	"	"	"		Martin J. Short, et al	1515	176	90,000 ^{.00}	Jugalos Rd. 19.59 acs. cor. Hwy 276 +
7622 Sep. 9, 1980	"	"	"		Lolk A. Arlin, Jr. et al	1515	210	7,526 ^{.00}	Oak Crest, sec. 1 Lot 42 McClain Ave.
7622 Sep. 9, 1980	"	"	"		John R. Lisco, et al	1515	213	7,188 ^{.00}	Lot 64 Cantrake Tr.

INDIRECT or MORTGAGEE Index to Real Estate Mortgages — Greenville County, S. C.

KEYS PRINTING COMPANY, GREENVILLE, S. C.

☞ Open at Proper Tab according to First Letter or Letters of Name and refer to Buff Sub-Index sheet for page reference.

(V)

FILE NUMBER DATE OF RECORD	MORTGAGEES FAMILY NAMES	GIVEN NAMES ABCDEFGHIJ	GIVEN NAMES JKLMNOPQ	GIVEN NAMES RSTUVWXYZ	MORTGAGORS	BOOK	PAGE	Amount	BRIEF DESCRIPTION, LOCATION, ETC. (Not Warranted)
7693 Sept. 9, 1980	Fidelity	Federal S & L Assn			Deunen Rd. Land Co. ^{a/ta.}	1515	238		Deemty Sec Rem Sh. 149484-240 Killean lot 208 Newberry Ph. Sec 11
7869 Sep 11, 1980	"	Donnie S. Lankley Donnie S. Lankley	4-15-81 # 28985	Set BK 75-1554	J. J. Cowburn et al	1132	613		Real Prop. Agree.
7869 Sep. 11, 1980	"	Donnie S. Lankley Donnie S. Lankley	12-30-87 #	99939 Set BK 106-304	Albert D. Trammell et al	1132	614		Real Prop. Agree.
7869 Sep. 11, 1980	"	"	"	"	Henry C. Nagano et al	1132	615		Real Prop. Agree.
7869 Sep 11, 1980	"	Donnie S. Lankley Donnie S. Lankley	10-1-82 # 8025	Set BK. 78 & 472	Clarence P. Moss, Jr. et al	1132	616		Real Prop. Agree.
7744 Sep 10, 1980	"	"	"	"	David Salentine & Son,	1515	250	66,000 ^{.00}	Eastgate village Lot 15 Chesapeake Ct.
7793 Sep 10, 1980	"	"	"	"	David R. Key, et al	1515	266	45,100 ^{.00}	near sec. 2 Lot 108 & 109. lot 109 Homestead
7788 Sep. 10, 1980	"	"	"	"	Raynell N. Fuller	1515	287	9,000 ^{.00}	Lot 2 Highlawn ave.
7797 Sep 10, 1980	"	"	"	"	Stanley E. Smith	1515	307	27,900 ^{.00}	Woodfield N.Y.P. Sec. 2 Lot 29 Blue Ridge Pk.
7826 Sep 10, 1980	"	"	"	"	Williams St. Dev. corp.	1515	337	46,550 ^{.00}	#2 N.P.R. Unit 2-A village townhouses
7826 Sep 10, 1980	"	"	"	"	Williams St. Dev. corp.	1515	345	46,550 ^{.00}	#2 N.P.R. Unit 2-B Village townhouses
7826 Sep 10, 1980	"	"	"	"	Williams St. Dev. corp.	1515	353	46,550 ^{.00}	#3 N.P.R. unit 3-A village townhouses
7826 Sep 10, 1980	"	"	"	"	Williams St. Dev. corp.	1515	361	46,550 ^{.00}	#2 N.P.R. Unit 3-B Village townhouses
7743 Sep 10, 1980	"	"	"	"	Loss P. Achlabach	1515	377	10,821 ^{.72}	Sec. 3 Lot 77 Dorley Ct. Chick.
7743 Sep 10, 1980	"	"	"	"	William D. Nagins	1515	380	29,250 ^{.00}	Lot, White Horse Rd.
7872 Sep 11, 1980	"	"	"	"	Johannie F. Longford	1515	430	71,000 ^{.00}	Lot 145 Pine Brook Forest

INDIRECT or MORTGAGEE Index to Real Estate Mortgages — Greenville County, S. C.

KEYS PRINTING COMPANY, GREENVILLE, S. C.

Open at Proper Tab according to First Letter or Letters of Name and refer to Buff Sub-Index sheet for page reference.

FILE NUMBER	MORTGAGEES FAMILY NAMES	GIVEN NAMES ABCDEFGHIJ	GIVEN NAMES JKLMNO	GIVEN NAMES PQRSTUVWXYZ	MORTGAGORS	BOOK	PAGE	Amount	BRIEF DESCRIPTION, LOCATION, ETC. (Not Warranted)
7939 Apr. 11, 1980	Fidelity	Federal S	& L Assn		Nicole Danill	Re-Record 1515	485	56,000	For orig. mtg. see R E M BK. 1513 A. 351. Lot 9 Sucklingham Way Winston Dale, Sec. 2
"	"	"	"		" "	Re-Record 1515	485		
7939 Apr. 11, 1980	"	"	"		Jack P. Tate, et al	Re-Record 1515	492	44,000	For orig. mtg. see R E M BK. 1513 A. 558. Lot 83 Cor. Ravensworth Rd. & Hillborough Rd. Brook Glenn Trs.
"	"	"	"		" "	Re-Record 1515	492		
7882 Apr. 11, 1980	"	"	"		Nancy W. Hudson, Jr.	1515	499	13,650	Austin Tr. Lot 37 Central. ave., Eastdale
7882 Apr. 11, 1980	"	"	"		Harold McDaniel, et al	1515	502	6,438	Lease. Unit 2. Lot 14 Citadell St. Kenmore
7882 Apr. 11, 1980	"	"	"		Ernest E. La Joy, Jr. et al	1515	505	39,066	acres, sec. 2 Lot 100 Plano Dr. Longforest
7882 Apr. 11, 1980	"	"	"		James Richard Wheeler	1515	508	7,671	tree plant. Lot 22 Bethel Rd. Holly
7882 Apr. 11, 1980	"	"	"		Donna J. Cadden	1515	511	24,223	sec. 2 Lot 84 Belmont Hgts.
7882 Apr. 11, 1980	"	"	"		Olin Dean Willis	1515	514	2,375	Prof. Regime Unit P-12 Middleton, Harj.
7774 Sep. 10, 1980	"	"	"		Borden B. Kallwaite, Jr.	Reel Bk. 1133	91		Reel Bk. 954 pg. 470 Release of commitment - for mtg. au
7732 Sep. 10, 1980	"	3-20-97	# 18994	Cancelled July 9, 1980	Paul W. Sullivan et al	Reel Bk. 1133	94		Reel Prog. Agree.
7732 Sep. 10, 1980	"	"	3-22-98	Cancelled Dannie S. Lambert 1980	Olivia Byers et al	Reel Bk. 1133	95		Reel Prog. Agree.
7732 Sep. 10, 1980	"	"	"	Cancelled 3-1-96 # 7596 Dannie S. Lambert 1980	Michael L. Flynn et al	Reel Bk. 1133	96		Reel Prog. Agree
8055 Sep. 12, 1980	"	"	"	"	A. Otto Delaney et al	1515	752		For mtg. see Reel Bk. 1408 pg. 194 Release price of land Mustang Cr.
8059 Sep. 12, 1980	"	"	"	"	William R. Martin, Jr.	1515	753		For mtg. see R E M BK. 1471 pg. 694 Release Unit 20 Jarvis Ridge Hts. Page Sq.

INDIRECT or MORTGAGEE Index to Real Estate Mortgages — Greenville County, S. C.

KEYS PRINTING COMPANY, GREENVILLE, S. C.

Open at Proper Tab according to First Letter or Letters of Name and refer to Buff Sub-Index sheet for page reference.

(W)

FILE NUMBER DATE OF RECORD	MORTGAGEES FAMILY NAMES	GIVEN NAMES ABCDEFGHIJ	GIVEN NAMES JKLMNO	GIVEN NAMES PQRSTUVWXYZ	MORTGAGORS	BOOK	PAGE	Amount	BRIEF DESCRIPTION, LOCATION, ETC. (Not Warranted)
7953 Apr. 11, 1980	Fidelity	Federal S	& L Assn.		Danco, Inc.	1515	544	79,800	Ed. Forester wood, sec. 7 Pt. lot 125 Cherry Hill Apt. St.
7995 Apr. 12, 1980	"	"	"	"	Carroll A. Campbell, Jr.	1515	575	60,000	Lot 7 Kelly Spring Rd.
7983 Apr. 2, 1980	"	"	"	"	Sandra J. Chandler	1515	590	65,000	oakfern sec. 2 Lot 46 Oakfern Dr.
7996 Apr. 12, 1980	"	"	"	"	The Vista Co., Inc.	1515	633	75,150	Foreign mtg sec. 2 E & 4 St. 1510 P. 2980 Lot 220 Dudger. R. sec. II
"	"	"	"	"	"	1515	633		
7997 Apr. 12, 1980	"	"	"	"	Winston J. Florence a Gen. Ptn.	1515	640	39,250	McCain Dr, McCain Terrace Lot 51 E. Shadydale Ct.
8083 Apr. 12, 1980	"	"	"	"	Davidson, Vaughn	1515	709	51,250	Wardin Ests. Lot 52 Sullivan Cr.
7999 Apr. 12, 1980	"	"	"	"	James A. Guy, et al	1515	740	9,784	Lot 34
8023 Sep 12, 1980	"	<i>Cancelled</i> Dennis S. Lankford VMC # 9497 10-15-81 Sat BK. 75-866			John H. Edwards, et al	1133	217		Real Prop. Agree.
8023 Sep 12, 1980	"	<i>Cancelled</i> Dennis S. Lankford VMC # 9388		6183 Sat BK.	Mark Ashley White et al	1133	218		Real Prop. Agree.
7971 Sep. 12, 1980	"	"	"	"	Shawnt Enterprises, Inc.	1133	274		Prop. Dept 6 m. h. - 1264 m. 141 Kelly Lot 12 Eastgate Village Eastgate Village
8145 Apr. 15, 1980	"	"	"	"	Davidson Enterprises, Inc.	1515	767	55,050	Lot 39 Blakenridge Dr.
8146 Apr. 15, 1980	"	"	"	"	Rosemond Enterprises, Inc.	1515	778	80,950	Kelly Hill South. sec. 1 Lot 27 Plantation Dr.
8249 Apr. 15, 1980	"	"	"	"	David W. Hickerson	1515	793	36,200	Foxcroft sec. 1 Lot 18 Druenger Rd.
8149 Apr. 15, 1980	"	"	"	"	Peggy S. Bright	1515	808	15,050	Anderson St. Highland Lots 5, 15, 26, Wellman St.
8259 Apr. 15, 1980	"	"	"	"	Marion P. Porterfield	1515	850	29,250	2.17 ac. Howard Rd.

INDIRECT or MORTGAGEE Index to Real Estate Mortgages — Greenville County, S. C.

KEYS PRINTING COMPANY, GREENVILLE, S. C.

Open at Proper Tab according to First Letter or Letters of Name and refer to Buff Sub-Index sheet for page reference.

FILE NUMBER DATE OF RECORD	MORTGAGEES FAMILY NAMES	GIVEN NAMES ABCDEFGHIJ	GIVEN NAMES JKLMNO	GIVEN NAMES PQRSTUVWXYZ	MORTGAGORS	BOOK	PAGE	Amount	BRIEF DESCRIPTION, LOCATION, ETC. (Not Warranted)
8272 Apr. 15, 1980	Fidelity	Federal	\$	& L Assn.	Ronald J. Jordan, Inc.	1515	888	.00	Eastgate village Lot 12 Chesapeake Ct.
8291 Apr. 15, 1980	"	"	"	"	George K. Milam, Inc.	1515	907	.00	Swanson Ct.
8294 Apr. 15, 1980	"	"	"	"	Sumner Cooper, Sr. & Co.	1515	923	.00	Weyel Terrace Lot 25 Delrose Ct.
8282 Apr. 15, 1980	"	"	"	"	George Anthony Kallach	1515	950	.40	Chick Spg. Dr. Lot 19 Sunset Dr.
8147 Apr. 15, 1980	"	"	"	"	John A. Balen, Inc.	1515	962	80,950	Re-record For orig. mtg. see R & M BK. 1513 Pg. 193
8147 Apr. 15, 1980	"	"	"	"	John A. Balen, Inc.	1515	969	80,950	Re-record For orig. mtg. see R & M BK. 1513 Pg. 191
8147 Sep. 15, 1980	"	"	"	"	John A. Balen, Inc.	1515	976	80,950	Re-record For orig. mtg. see R & M BK. 1513 Pg. 199
8403 Apr. 16, 1980	"	"	"	"	John A. Balen, Inc.	1515	983	80,050	Re-record For orig. mtg. see R & M BK. 1513 Pg. 187
8406 Apr. 16, 1980	"	"	"	"	John Patrick Taylor	1516	56	63,000	Ph. 5112 Sec. II Lot 68 Holly Tree Plant.
8406 Apr. 16, 1980	"	"	"	"	Guy D. Ocheltree, Inc.	1516	93	46,400	Oneal Dr. Lot Holliday Rd.
8475 Apr. 16, 1980	"	"	"	"	Thomas J. West, Inc.	1516	100	78,000	Jugar Creek, sec. 1 Lot 274 Dixon Hill Ct.
8476 Apr. 16, 1980	"	"	"	"	Bob Maxwell, Sr. & Co.	1516	107	82,350	Deminger Pl. sec. 12 Lot 243 Royal Oak Ct.
8477 Apr. 16, 1980	"	"	"	"	Blair D. Mason, Inc.	1516	136	66,950	Woodburn Dr. Seven Oaks Lot 49 1st. Lot 50 G. & Hawthorn Dr.
8352 Apr. 16, 1980	"	"	"	"	Colb, Sr. & Co. Inc.	1516	154	56,400	Lot 38 Cob Blackenside Dr.
8363 Apr. 16, 1980	"	"	"	"	Franklin Enterprises	1516	161	93,750	oaks cr. Holly tree Pl. N. 10, sec. 11 Lot 129 Chimwood Dr. + Chestnut
	"	"	"	"	Bennie Lee Sullivan, Inc.	1516	182	13,999	H. P. R. Unit 14-13 Midliten Pl.

INDIRECT or MORTGAGEE Index to Real Estate Mortgages — Greenville County, S. C.

KEYS PRINTING COMPANY, GREENVILLE, S. C.


Open at Proper Tab according to First Letter or Letters of Name and refer to Buff Sub-Index sheet for page reference.

(X)

FILE NUMBER	MORTGAGEES FAMILY NAMES	GIVEN NAMES ABCDEFGH	GIVEN NAMES IJKLMNO	GIVEN NAMES PQRSTUVWXYZ	MORTGAGORS	BOOK	PAGE	Amount	BRIEF DESCRIPTION, LOCATION, ETC. (Not Warranted)
8363 Apr. 16, 1980	Fidelity	Federal S	& L Assn.		Arthur E. Jupton <i>et al</i>	1516	185	9,972	Hoppers Dr. Lots 20 & 22 Aiken Cr. + Cantelberry Hills, sec. 3 Lot 18 Quinceberry Dr.
8513 Apr. 17, 1980	"	"	"	"	James L. Rice, Jr.	1516	246	35,200	Lot 2
8520 Apr. 17, 1980	"	"	"	"	Jen Y. Yun, <i>et al</i>	1516	250	55,600	Lower Est. sec. 2 Lot 403 Timbica Rd.
8563 Apr. 17, 1980	"	"	"	"	J.C. Rhine, Jr., <i>et al</i>	1516	285	37,400	Lot 709 Westwood, sec. VI, antitrust
8580 Apr. 17, 1980	"	"	"	"	Ernest P. Boyer, <i>et al</i>	1516	292	32,400	For orig. mtg. see LEM # 1513 p. 96
8612 Apr. 17, 1980	"	"	"	"	Mohar Mahjoub <i>et al</i> by Arnold E. Mullerway <i>attys</i>	1516	324	73,600	Quail Ridge, sec. 1 Lot 8 Phillips Lane
8671 Apr. 17, 1980	"	"	"	"	Sunkelt Properties, Inc.	1516	358	45,200	Lot 21 Smoky Creek Ridge
8616 Apr. 17, 1980	"	"	"	"	Michell Boye - Estor	1516	381	8,279	Jellywood Cr. - Whitewood, sec. III antitrust Lot 243 Aspenwood Dr. + For mtg. see LEM # 1199 p. 554 Trus. + Assumption Agre.
8549 Sep. 17, 1980	"	"	"	"	A. G. S. Food System, Inc.	1516	270		For mtg. see LEM # 1445 p. 469 Relian lot 27 Holly Ave. Ph III antitrust
8545 Sep. 17, 1980	"	"	"	"	Franklin Enterprise, Inc.	1516	410		For mtg. see LEM # 1465 p. 752 Relian lot 129 Holly Ave. Ph III antitrust
8658 Sep. 17, 1980	"	"	"	"	Donald E. Franklin	1516	418		For mtg. see LEM # 1264 p. 141 Relian lot 15 Eastgate Village
8657 Sep. 17, 1980	"	"	"	"	Threatt - Maxwell Enterprise, Inc.	1516	419		
8372 Sep. 16, 1980	"	<i>Cancelled</i> Dennis S. Inkerley <i>remc</i>		6-29-81 # 36014	Jerry D. Atkinson, <i>et al</i>	1133	698		Real Prop. Agre.
8372 Sep. 16, 1980	"	<i>Cancelled</i> Dennis S. Inkerley <i>remc</i>		11-17-81 # 29242	Callwell Brent	1133	609		Real Prop. Agre.
8372 Sep. 16, 1980	"	<i>Cancelled</i> Dennis S. Inkerley <i>remc</i>		11-13-90 # 54	Char J. Settlemyer	1133	610		Real Prop. Agre.
8709 Apr. 19, 1980	"	"	"	"	Johnnie J. Sanford	1516	455	68,320	Forest Lot 153 Pine Brook

INDIRECT or MORTGAGEE Index to Real Estate Mortgages — Greenville County, S. C.

KEYS PRINTING COMPANY, GREENVILLE, S. C.


 Open at Proper Tab according to First Letter or Letters of Name and refer to Buff Sub-Index sheet for page reference.

FILE NUMBER DATE OF RECORD	MORTGAGEES FAMILY NAMES	GIVEN NAMES ABCDEFGHIJ	GIVEN NAMES JKLMNO	GIVEN NAMES PQRSTUVWXYZ	MORTGAGORS	BOOK	PAGE	Amount	BRIEF DESCRIPTION, LOCATION, ETC. (Not Warranted)
8784 Sep. 18, 1980	Fidelity				Linda Hunt Sims	1516	507	.00 22,000	Blk. C Lots 23 124 Stone Pt.
8740 Sep. 18, 1980	"	"	"	"	Darlene Greenway	1516	569	.00 6,774	Lot 49 Child Spg. Sp.
8740 Sep. 18, 1980	"	"	"	"	John M. Pagan, ^{tr} et al	1516	572	.40 8,438	Stone Sp. Lot Black Sp. Rd.
8740 Sep. 18, 1980	"	"	"	"	Fredrick J. Rouser	1516	575	.80 35,122	Sec. II Lot 331 Del. Route Estd.
8627 Sep. 17, 1980	"	<i>Corrected</i> Bonnie S. Tankersley 10-1-82 # 8024 Sub Bl. 78-441 RMC			B. Gerald Riddle		Deed Bl. 1133 707		Real Prop. Agr.
8627 Sep. 17, 1980	"	<i>Corrected</i> Bonnie S. Tankersley 5-5-83 # 29150 Sub Bl. 80-1053 RMC			Mitchell D. Ray et al		Deed Bl. 1133 706		Real Prop. Agr.
8865 Sep. 19, 1980	"	"	"	"	Thomas E. Atkins, ^{tr}	1516	656	.00 25,750	Pl. lot 18 Joan Dr.
8880 Sep. 19, 1980	"	"	"	"	Samuel L. Haines, ^{tr}	1516	687	.00 55,700	Henderson Forest Lot 16 Lindmont Dr.
8946 Sep. 19, 1980	"	"	"	"	Barbara Eggers	1516	739	.00 45,000	Condrake I Lot 10 Monmouth Ct.
8954 Sep. 19, 1980	"	"	"	"	Dee Smith Co. ^{inc.}	1516	751	.00 75,000	Sec. 1 Lot 17 Brookfield West
8954 Sep. 19, 1980	"	"	"	"	Edward L. Herbert	1516	758	.00 51,250	Sec. 2 Lot 69 Powderhorn
8975 Sep. 19, 1980	"	"	"	"	William M. Odum, ^{tr}	1516	810	.00 11,700	Sec. 5 Lot 93 Colonial Hills
9000 Sep. 22, 1980	"	"	"	"	Shurt. Maxwell Enterprises ^{inc.}	1516	821	.00	For mtg. see Rem. Bl. 1264 pg. 141 Bellevue lot 39 Eastgate Village
9002 Sep. 22, 1980	"	"	"	"	Richard W. Behrman	1516	853	.00 85,000	Sugar creek, Sec. 5 Lot 96 Braxfield Rd.
9021 Sep. 22, 1980	"	"	"	"	Philip D. Barker	1516	864	.00 38,000	Way Lakewood on the Slide Lot 95 + Pt. lot 84 DeWayl
9021 Sep. 22, 1980	"	"	"	"	Premier Invest. Co. ^{inc.}	1516	882	.00 64,600	Lot 222 Condrake II

INDIRECT or MORTGAGEE Index to Real Estate Mortgages — Greenville County, S. C.

KEYS PRINTING COMPANY, GREENVILLE, S. C.


Open at Proper Tab according to First Letter or Letters of Name and refer to Buff Sub-Index sheet for page reference.

(Y)

FILE NUMBER DATE OF RECORD	MORTGAGEES FAMILY NAMES	GIVEN NAMES ABCDEFGHIJ	GIVEN NAMES KLMNO	GIVEN NAMES PQRSTUVWXYZ	MORTGAGORS	BOOK	PAGE	Amount	BRIEF DESCRIPTION, LOCATION, ETC. (Not Warranted)
9021 Apr 22, 1980	Fidelity	Federal S	& L Assn.		<i>me</i> Premier Invest. Co.	1516	890	71,950 ⁰⁰	Sec. 12 Lot 249 Duwenger Pl.
9069 Apr 22, 1980	"	"	"		<i>me!</i> Premier Invest. Co.	1516	914	67,950 ⁰⁰	Sec. II Lot 210 Duwenger Pl.
9080 Apr 22, 1980	"	"	"		Barry R. Russo, <i>etal</i>	1516	964	75,000 ⁰⁰	Sec. II Lot 209 Duwenger Pl.
9167 Apr 22, 1980	"	"	"		Threat Enterprises, <i>me!</i>	1517	43	56,000 ⁰⁰	Eastgate village H. Lot 28 Georgetown Cr.
9076 Apr 22, 1980	"	"	"		Laurence L. May, <i>etal</i>	1517	80	7,526 ⁴⁰	also lot 8 Lot 7 Murrell Cr.
9076 Apr 22, 1980	"	"	"		Malcolm Mall, <i>etal</i>	1517	83	19,500 ⁰⁰	H. lot 187 River way, Pioneer H. Cleveland 3rd 500 Old settlement Cr.
"	"	"	"		" "	1517	83		
9076 Apr 22, 1980	"	"	"		Franklin E. Jones, <i>etal</i>	1517	87	15,052 ⁸⁰	Fugman Hotel Lot 46 Ruling Dr., New
9026 Sep 22, 1980	"	"	"		Thomas W. Brune, <i>etal</i>	1517	97		Rem Bk. 1269 pp. 456 Subordination - for mtg. see
9026 Sep 22, 1980	"	"	"		Thomas W. Brune, <i>etal</i>	1517	98		Rem Bk. 1407 pp. 191 Subordination - for mtg. see
9128 Sep 22, 1980	"	"	"		Threat-Maxwell Enterprises, <i>du</i>	1517	100		for mtg. see Rem Bk. 1264 pp. 140 Release lot 38 Eastgate Village
9127 Sep 22, 1980	"	"	"		William R. Martin, <i>Tr.</i>	1517	101		for mtg. see Rem Bk. 1471 pp. 634 Release link 26 3rd Ridge H.P.R.
9310 Sep 23, 1980	"	"	"		Ladd Cunningham	1517	287		for mtg. see Rem Bk. 1382 pp. 290 Release easement, ingress, egress
9307 Sep 23, 1980	"	"	"		Dewey R. Land Co. <i>a Pt.</i>	1517	288		for mtg. see Rem Bk. 1494 pp. 240 Release lot 210 Duwenger Pl. see "
9308 Sep 23, 1980	"	"	"		Dewey R. Land Co.	1517	289		for mtg. see Rem Bk. 1494 pp. 240 Release lot 209 Duwenger Pl. see "
9304 Sep 23, 1980	"	"	"		Threat Maxwell Enterprises, <i>Inc.</i>	1517	293		for mtg. see Rem Bk. 1264 pp. 140 Release lot 18 Eastgate Village

INDIRECT or MORTGAGEE Index to Real Estate Mortgages — Greenville County, S. C.

KEYS PRINTING COMPANY, GREENVILLE, S. C.


 Open at Proper Tab according to First Letter or Letters of Name and refer to Buff Sub-Index sheet for page reference.

FILE NUMBER DATE OF RECORD	MORTGAGEES FAMILY NAMES	GIVEN NAMES ABCDEFGHIJ	GIVEN NAMES JKLMNO	GIVEN NAMES PQRSTUVWXYZ	MORTGAGORS	BOOK	PAGE	Amount	BRIEF DESCRIPTION, LOCATION, ETC. (Not Warranted)
9172 Sep. 23, 1980	Fidelity	Federal S	& L Assn.		J. J. Pace, <i>etal</i>	1517	110	.00 26,200	Lancelway Dr. Hillsborough, Sec. 2 Lot 98 Cor. Liberty Lane &
9194 Sep. 23, 1980	"	"	"		Phillip C. Reed, <i>etal</i>	1517	153	.00 41,600	" Lot 1-A Hwy. 14 Oneal
9277 Sep. 23, 1980	"	"	"		Philip W. Jones	1517	197	.00 61,750	Eastgate Village Lot 34 Georgetown Cr.
9288 Sep. 23, 1980	"	"	"		Ladson E. Cunningham	1517	204	.00 30,000	4.34 acs. also R/Way
9282 Sep. 23, 1980	"	"	"		The Vista Co., <i>inc.</i>	1517	216	.00 93,750	Oxford, sec. 2 Lot 1 Duwenger Pl.
9285 Sep. 23, 1980	"	"	"		Elynn W. Potter, <i>etal</i>	1517	226	.00 46,400	Lot 118 Del Norte. Ecta.
9292 Sep. 23, 1980	"	"	"		Furman Cooper, <i>Blk's.</i>	1517	241	.00 55,100	Eastgate Lot 18 Keithburg St.
9225 Sep. 23, 1980	"	"	"		Judith Lee Hulsey	1517	271	.48 5,667	Utter Ridge, <i>Blk's.</i> Lots 1, 2 & 3, <i>Blk's.</i>
9049 Sep. 22, 1980	"	<i>General</i> Agency & Insurance		3-18-93	<i>inc.</i> # 16661 Sat BK 1397 1089	Deed Book			
9371 Sep. 24, 1980	"	"	"		Beatrice K. Jones	1133	982		Real Prop. Agree.
9359 Sep. 24, 1980	"	"	"		Nella E. Jenkins	1517	294	.00 37,950	Pl. lots 1 & 2 Elm St. Sec. II
9369 Sep. 24, 1980	"	"	"		Lewis E. Nannon, <i>etal</i>	1517	301	.00 52,750	Lot 43 Windsor Oaks
9370 Sep. 24, 1980	"	"	"		Boyd R. Spurrer, <i>etal</i>	1517	325	.00 61,200	Lot 133 Cantrake T
9362 Sep. 24, 1980	"	"	"		Donald H. Hilson, <i>etal</i>	1517	334	.00 38,500	White Oak Hills Pt. II A Lot 1 Saluda Lake Rd.
9448 Sep. 24, 1980	"	"	"		Samuel L. Carter, <i>etal</i>	1517	405	.00 8,550	Eastdale, <i>acres.</i> Lot 75 Sycamore Dr.
9236 Sep. 23, 1980	"	"	"		Donald E. Franklin	1517	440		294 mtg. see Rem. Bl. 1465 p. 952 Release lot 68 Holly Tree Pt. II Sec. II
	"	"	"		Charles E. Green	1134	32		Real Prop. Agree.

INDIRECT or MORTGAGEE Index to Real Estate Mortgages — Greenville County, S. C.

(2)

KEYS PRINTING COMPANY, GREENVILLE, S. C.

Open at Proper Tab according to First Letter or Letters of Name and refer to Buff Sub-Index sheet for page reference.

FILE NUMBER DATE OF RECORD	MORTGAGEES FAMILY NAMES	GIVEN NAMES ABCDEFGHIJ	GIVEN NAMES JKLMNO	GIVEN NAMES PQRSTUVWXYZ	MORTGAGORS	BOOK	PAGE	Amount	BRIEF DESCRIPTION, LOCATION, ETC. (Not Warranted)
9236 Sep. 23 1980	Fidelity	1-20-82 #16364 Federal S & L Assn		Donnie S. Luskley REMB	at BK. 76-286 Joseph P. Oggopendi	Deed Book 1134	33		Real Prop. Agre.
9241 Sep. 23 1980	"	Donnie S. Luskley REMB	9-22-87 #14029		at BK 104-1260 Arthur James et al	Deed Book 1134	35		Real Prop. Agre.
9241 Sep. 23 1980	"	Donnie S. Luskley REMB	5-5-86 #36461		at BK 094-1079 H. P. Nichols, et al	Deed Book 1134	36		Real Prop. Agre.
9608 Sep. 25 1980	"	"	"	"	Immer-Maxwell Enterprises, Inc.	1517	727		24 mtg. au REMPH. 1264 pg 141 Release lot 34 Eastgate Village
9490 Apr. 25 1980	"	"	"	"	H. Q. Martin, et al	1517	448	57,000	Lot 10 Adams mill Ests.
9490 Apr. 25 1980	"	"	"	"	H. Q. Martin, et al	1517	455	57,000	Lot 12 Adams mill Ests.
9529 Apr. 25 1980	"	"	"	"	Barry N. Lipsy, et al	1517	514	56,000	Sec. 1 Lot 137 Snowfield East
9528 Apr. 25 1980	"	"	"	"	J. Gordon Clayton	1517	548	100,000	Stally 200 Plant. Lot 56 Long Point way
9585 Apr. 25 1980	"	"	"	"	Jim S. Clark	1517	572	45,000	House Ests. Sec. 8 Lot 257 Buckingham rd.
9585 Apr. 25 1980	"	"	"	"	Walter C. Stone, et al	1517	582	35,500	Deed N.P.R. 14. Unit 18-A wildcat-mary
9627 Apr. 25 1980	"	"	"	"	Donald E. Franklin, et al	1517	609	47,000	N.P.R. Unit 35 Sedgfield villas
9627 Apr. 25 1980	"	"	"	"	Donald E. Franklin, et al	1517	616	47,000	N.P.R. Unit 25 Sedgfield villas
9627 Apr. 25 1980	"	"	"	"	Donald E. Franklin, et al	1517	623	49,000	N.P.R. Unit 33 Sedgfield villas
9627 Apr. 25 1980	"	"	"	"	Donald E. Franklin, et al	1517	630	49,000	N.P.R. Unit 29 Sedgfield villas
9627 Apr. 25 1980	"	"	"	"	Donald E. Franklin, et al	1517	637	49,000	N.P.R. Unit 23 Sedgfield villas
9627 Apr. 25 1980	"	"	"	"	Donald E. Franklin, et al	1517	644	49,000	N.P.R. Unit 31 Sedgfield villas

INDIRECT or MORTGAGEE Index to Real Estate Mortgages — Greenville County, S. C.

KEYS PRINTING COMPANY, GREENVILLE, S. C.

Open at Proper Tab according to First Letter or Letters of Name and refer to Buff Sub-Index sheet for page reference.

FILE NUMBER	MORTGAGEES FAMILY NAMES	GIVEN NAMES ABCDEFGHIJ	GIVEN NAMES JKLMNO	GIVEN NAMES PQRSTUVWXYZ	MORTGAGORS	BOOK	PAGE	Amount	BRIEF DESCRIPTION, LOCATION, ETC. (Not Warranted)
9627 Apr. 25 1980	Fidelity	Federal S & L Assn			Donald E. Franklin, Star	1517	651	40,000	N.P.R. Unit 39 Sedgefield Villas
9627 Apr. 25 1980	"	"	"		Donald E. Franklin, Star	1517	658	47,000	N.P.R. Lot 27 Sedgefield Villas
9627 Apr. 25 1980	"	"	"		Donald E. Franklin, Star	1517	667	47,000	N.P.R. Unit 37 Sedgefield Villas
9627 Apr. 25 1980	"	"	"		Donald E. Franklin, Star	1517	674	40,000	N.P.R. Unit 41 Sedgefield Villas
9565 Apr. 25 1980	"	"	"		James R. Vaughn, Star	1517	701	19,141	Paints North Lot 77 Kington Ct.
9638 Apr. 26 1980	"	"	"		A. J. Trice, Bldg. Inc.	1517	742	56,900	Whitewing of Eastgate Village Lot 35 W. Elmontown Cr.
9758 Apr. 26 1980	"	"	"		J. W. Roberts, Inc.	1517	793	53,650	Mauldin Lot 4 Hillin Dr.
9757 Apr. 26 1980	"	"	"		J. W. Roberts, Inc.	1517	800	55,100	Shoals E.D. Hillin Place Lot 1 Hillin Dr. 1 dog
9765 Apr. 26 1980	"	"	"		Joe W. Miller	1517	840	80,550	altomont Forest Sec. 4 Lot 23 altomont Forest Dr.
9795 Apr. 26 1980	"	"	"		Randy C. Boyth, Star	1517	859	63,550	Lot 134 Huntly Castle Ct.
9743 Apr. 26 1980	"	"	"		Ray Z. Watts, Star	1517	892	75,000	Lot 6 Lock Creek Dr.
9576 Apr. 25 1980	"	Annal Annal 7-11-85 #1237 but to			Mary Jane Lawrence	1517	913	14,200	Greenville County Club, see it in ally Lot 8 Lock Creek Dr.
9576 Apr. 25 1980	"	Annal Annal 6-16-81 #34784			John Martin Robinson, Star	Deed Book			Real Prop. Agree.
9812 Apr. 29 1980	"	Annal Annal			James Jefferson Burgen, Star	1134	276		Real Prop. Agree.
9823 Apr. 29 1980	"	"	"		William H. Bright, Jr.	1517	965	66,500	sec. 4 Lot 122 Devenger Pl.
	"	"	"		Kenneth L. Zyller, Star	1517	993	48,700	Key Fox Run, Sec. 2 Lot 135 Huntly Castle Ct.

INDIRECT or MORTGAGEE Index to Real Estate Mortgages — Greenville County, S. C.

KEYS PRINTING COMPANY, GREENVILLE, S. C.

☞ Open at Proper Tab according to First Letter or Letters of Name and refer to Buff Sub-Index sheet for page reference.

(AA)

FILE NUMBER DATE OF RECORD	MORTGAGEES FAMILY NAMES	GIVEN NAMES ABCDEFGHIJ	GIVEN NAMES JKLMNOPQ	GIVEN NAMES RSTUVWXYZ	MORTGAGORS	BOOK	PAGE	Amount	BRIEF DESCRIPTION, LOCATION, ETC. (Not Warranted)
9868 Apr. 29, 1980	Fidelity	Federal S	& L Assn.		David E. Andrews	1518	11	21,600.00	Lot 29
9858 Sep. 29, 1980	"	"	"	"	James E. Mathis <i>o.k. Ben. Pa.</i>	1518	36	19,750.00	Wooddale Forest, sec. 2 Lot 30 Crofton St.
9955 Apr. 29, 1980	"	"	"	"	Davidson - Vaughan	1518	87	51,250.00	Urdin Ests Lot 1 Baldwin Cr.
9872 Apr. 29, 1980	"	"	"	"	Rachel L. Campbell	1518	145	8,279.40	University Pk. Lot 117 Brookside Cr.
9872 Apr. 29, 1980	"	"	"	"	Mad. Tilling, Johnson	1518	148	23,400.00	2 parcels
9872 Apr. 29, 1980	"	"	"	"	James B. Bishop, et al	1518	151	12,273.60	Woodland over Lot 23 Dupont St.
9981 Sep. 29, 1980	"	"	"	"	Marion K. Smith	1518	158		For Mtg. see Rem Ch. 1242 pg. 524 Relian lot 80 Dunbar Mills Dr. 4
9985 Apr. 29, 1980	"	"	"	"	Shratt - Maxwell Enterprises Inc.	1518	166		For Mtg. see Rem Ch. 1264 pg. 141 Relian lot 28 Eastgate Village
10047 Apr. 30, 1980	"	"	"	"	Premier Investment Co. Inc.	1518	192		Agument for Mtg. see Rem Ch. 1504 pg. 768 Herescotable Rate Mtg. Assumption
10151 Apr. 29, 1980	"	"	"	"	Andrea Font Lechise	1518	341	40,000.00	Blane Hill Lot 62 Paul Hill Rd.
10011 Apr. 30, 1980	"	"	"	"	Shratt Enterprises Inc. <i>et al</i>	1518	167	53,200.00	Gray Fox Run Lot 70 Wooddale Dr.
10036 Apr. 30, 1980	"	"	"	"	Nasser Javed Zaidi	1518	195	72,150.00	Sec. 12 Lot 250 Dummer Pl.
10044 Apr. 30, 1980	"	"	"	"	Joe B. Pearce	1518	193	50,000.00	Edison Head, sec. 4, Cluffans P. Lot 61 Elbow Dr. The Pine Mt.
10064 Apr. 30, 1980	"	"	"	"	Donald E. Saly, inc.	1518	210	70,650.00	Sec. IV Mauldin Lot 116 Brookside
10080 Apr. 30, 1980	"	"	"	"	Donald E. Saly, inc.	1518	217	73,600.00	sec. IV Mauldin Lot 120 Brookside
10080 Apr. 30, 1980	"	"	"	"	Charles D. Way, et al	1518	231	71,600.00	Pk. IV Lot 59 Leebwood, sec. IV

INDIRECT or MORTGAGEE Index to Real Estate Mortgages — Greenville County, S. C.

KEYS PRINTING COMPANY, GREENVILLE, S. C.

Open at Proper Tab according to First Letter or Letters of Name and refer to Buff Sub-Index sheet for page reference.

FILE NUMBER DATE OF RECORD	MORTGAGEES FAMILY NAMES	GIVEN NAMES ABCDEFGH	GIVEN NAMES IJKLMNO	GIVEN NAMES PQRSTUVWXYZ	MORTGAGORS	BOOK	PAGE	Amount	BRIEF DESCRIPTION, LOCATION, ETC. (Not Warranted)
10112 Sep 29, 1980	Fidelity	Federal S	& L Assn.		inc. Sub Maxwell, et al.	1518	271	60,750	Lot 246 Conducate II Brentwood, SC II
10130 Sep 30, 1980	"	"	"		Salvatore, Alessandro	1518	288	32,500	Lot 34 Dillmar Dr.
10146 Sep 30, 1980	"	"	"		John D. Nancy, Jr. et al	1518	299	79,950	Lot 403 Sugar Creek
9853 Sep 29, 1980	"	10.20-81	cancelled Dannie S. Lankford REMC	# 9940	2nd BK 75-954 William H. Barnett, et al	1134	470		Real Prop. Agree.
9853 Sep 29, 1980	"	"	cancelled Dannie S. Lankford REMC	3-21-84 #	29058 2d BK 84-1242 et al Richard B. Lankford	1134	471		Real Prop. Agree.
9853 Sep 29, 1980	"	"	"	"	Jerrid L. Nichols, et al	1134	472		Real Prop. Agree.
10322 Oct 1, 1980	"	"	"	"	Premier Investment Co. Inc.	1518	458		30y mty. see Rem Bk. 1509 pg. 961 Renegotiable 1st mty. Assump. Agree.
10322 Oct 1, 1980	"	"	"	"	Premier Investment Co. Inc.	1518	459		30y mty. see Rem Bk. 1509 pg. 975 Renegotiable 2nd mty. Assump. Agree.
10313 Oct 1, 1980	"	"	"	"	Rosemond Enterprise Inc.	1518	566		30y mty. see Rem Bk. 1514 pg. 463 Renegotiable 2nd mty. Assump. Agree.
10350 Oct 1, 1980	"	"	"	"	Thrust-Maxwell Enterprise Inc. et al	1518	648		30y mty. see Rem Bk. 1264 pg. 141 Helena Lot 50 Eastgate Valley
10184 Oct 1, 1980	"	"	"	"	John J. Stubblefield, Jr.	1518	442	48,000	St. Mark Manor, Sec. 1 Lot 5 (units 9115) Quail Lane
10213 Oct 4, 1980	"	"	"	"	James J. Wingard, et al	1518	460	47,450	Brook Glenn Estates Lot 6 Longmeadow Ct.
10259 Oct 4, 1980	"	"	"	"	John L. Starling, et al	1518	480	26,000	Wentworth Hills Lot 137 Susan Dr.
10255 Oct 4, 1980	"	"	"	"	Anton J. Pedrud, et al	1518	484	44,000	Brookside, Sec. 4 Lot 114 Holliswood Ct.
10254 Oct 4, 1980	"	"	"	"	Shady Lee Barnett	1518	491	35,550	Oak N.P.L. II Unit 29-B Wilhaines - Hwy

(over)

INDIRECT or MORTGAGEE Index to Real Estate Mortgages — Greenville County, S. C.

KEYS PRINTING COMPANY, GREENVILLE, S. C.

Open at Proper Tab according to First Letter or Letters of Name and refer to Buff Sub-Index sheet for page reference.

(BB)

FILE NUMBER	MORTGAGEES FAMILY NAMES	GIVEN NAMES ABCDEFGH	GIVEN NAMES IJKLMNO	GIVEN NAMES PQRSTUVWXYZ	MORTGAGORS	BOOK	PAGE	Amount	BRIEF DESCRIPTION, LOCATION, ETC. (Not Warranted)
10267 Oct. 1, 1980	Fidelity	Federal S & L Assn.			Rosemary P. Butler	1518	546	38,800	197 ft. lot 16 Hickney St. Foreign mty. see R & M BK. 1514 Pg
10311 Oct. 1, 1980	"	"	"		Joe W. Miller	1518	573	57,000	Eastgate Village Lot 6 Blair Hunt Dr.
10207 Oct. 1, 1980	"	"	"		Roger W. Stone, Sr.	1518	596	16,800	Eastview Hgts. Lot 28 Eastview Dr.
10207 Oct. 1, 1980	"	"	"		Robert W. Stephens, Sr.	1518	599	26,644	2.97 acs. Langley Dr. Camilla Vh.
10207 Oct. 1, 1980	"	"	"		Nazih E. Allen, Sr.	1518	602	19,500	Lot 42 Easley Bridge Rd. D'ville H.
10207 Oct. 1, 1980	"	"	"		Mr. Kenneth R. Baker	1518	605	13,999	Lot 8 Clemon ave. Woodall
10207 Oct. 1, 1980	"	"	"		Frank H. Fulford, Sr.	1518	608	24,000	Lot 7 Camlet Dr. Eastgate Village
10207 Oct. 1, 1980	"	"	"		David H. Krumwilde, Sr.	1518	611	8,580	Lot 45 Blackenridge Dr. Western Hills, Fair mtn. H.
10207 Oct. 1, 1980	"	"	"		Daniel C. Mitchell	1518	614	7,526	Lot 2 Jucson Dr. Forestwood, Sec. 7
10207 Oct. 1, 1980	"	"	"		Ray E. Mc Bryde, Sr.	1518	617	9,799	Lot 87 Stony creek Dr.
10207 Oct. 1, 1980	"	"	"		Ronnie M. Pettit, Sr.	1518	620	13,999	Lot 34 Huntly acre San Juan Hgts. 5
10207 Oct. 1, 1980	"	"	"		Martin D. Leebly, Sr. a. m. H.	1518	623	9,031	Lot 175-A Langston Dr.
10380 Oct. 2, 1980	"	"	"		Jim Vaughn a. m. H.	1518	703	51,250	Lot 75 Verdier Estate.
10390 Oct. 2, 1980	"	"	"		Dwight Vaughn	1518	710	51,250	Lot 54 Verdier Estate.
10418 Oct. 2, 1980	"	"	"		Richard A. Gantt, Sr.	1518	754	25,400	Lot 5 Dulland Dr.
10415 Oct. 2, 1980	"	"	"		Allen J. Yoderage	1518	758	61,150	Lot 10 Blackberry Ct.

INDIRECT or MORTGAGEE Index to Real Estate Mortgages — Greenville County, S. C.

KEYS PRINTING COMPANY, GREENVILLE, S. C.

Open at Proper Tab according to First Letter or Letters of Name and refer to Buff Sub-Index sheet for page reference.

FILE NUMBER	MORTGAGEES FAMILY NAMES	GIVEN NAMES ABCDEFGHIJ	GIVEN NAMES JKLMNO	GIVEN NAMES PQRSTUVWXYZ	MORTGAGORS	BOOK	PAGE	Amount	BRIEF DESCRIPTION, LOCATION, ETC. (Not Warranted)
10560 Oct. 3, 1980	Fidelity	Federal S	& I Assn.		<i>See</i> Steve R. Kernodle	1518	959	60,000	Sec. 12 Lot 268 Devinger Pl.
10568 Oct. 3, 1980	"	"	"		<i>et al</i> Leslie H. Mcraw, Jr.	1518	985	39,000	Chanticleer Lot 205 Juncos Lane
10641 Oct. 3, 1980	"	"	"		J. Passer. a. H. H. H.	1519	18	40,800	N. P. R. Unit 52 Junewood
10214 Oct 1, 1980	"	<i>Concated</i> Dennis S. Insarkey	5-5-86	36461	<i>et al</i> J. B. Hudson	1134	683		Real Prop. Agre.
10214 Oct 1, 1980	"	"	"		W. A. Bindewald	1134	684		Real Prop. Agre.
10736 Oct. 6, 1980	"	"	"		<i>et al</i> Hiller O. Einstein	1519	187	56,000	Lot 31 Buxton
10865 Oct. 6, 1980	"	"	"		<i>et al</i> David L. McCaully	1519	264	40,000	Lot 26 Colony
10870 Oct. 6, 1980	"	"	"		Gary D. Burgess	1519	276	55,000	Sec. 4, Ph. 2 Lot 122 Brookside
10900 Oct. 7, 1980	"	"	"		<i>et al</i> Ellen O'Brien Greene	1519	418	24,500	W. P. R. Unit 42-A Willaine - Mary
10902 Oct. 7, 1980	"	"	"		Caleb Eldred	1519	426	60,750	Eastgate Village Lot 36 Hawthorn Sq.
10973 Oct. 7, 1980	"	"	"		LaVelle N. Dix	1519	473	20,250	N. P. R. Unit 27A Brimcreek
10949 Oct. 7, 1980	"	"	"		Boyce F. Nelson	1519	544	6,021	Haltzclaw Etc. Lots 1011 Haltzclaw Pl.
11024 Oct 7, 1980	"	"	"		Thurston Maxwell Enterprises	1519	279		Jrnty. see Rem. Ch. 1264 pg. 141 Release lot 25 Eastgate Village
11063 Oct. 8, 1980	"	"	"		Donald E. Saly	1519	770		Jrnty. see Rem. Ch. 1449 pg. 734 Release lot 93 Brookside Court
11119 Oct. 8, 1980	"	"	"		Devinger Rd Lend Co.	1519	777		Jrnty. see Rem. Ch. 1494 pg. 240 Release lot 234 Devinger Pl. Sec. 11
11119 Oct 8, 1980	"	"	"		Devinger Rd Lend Co.	1519	778		Jrnty. see Rem. Ch. 1454 pg. 240 Release lot 231 Devinger Pl. Sec. 11

INDIRECT or MORTGAGEE Index to Real Estate Mortgages — Greenville County, S. C.

KEYS PRINTING COMPANY, GREENVILLE, S. C.


☞ Open at Proper Tab according to First Letter or Letters of Name and refer to Buff Sub-Index sheet for page reference.

(CC)

FILE NUMBER DATE OF RECORD	MORTGAGEES FAMILY NAMES	GIVEN NAMES ABCDEFGHIJ	GIVEN NAMES KLMNO	GIVEN NAMES PQRSTU VWXYZ	MORTGAGORS	BOOK	PAGE	Amount	BRIEF DESCRIPTION, LOCATION, ETC. (Not Warranted)
11119 Oct. 8, 1980	Fidelity	Federal S	& L Assn		Deveney Rd. Land Co. ^{a Pts.}	1519	779		300 mtg. du Rem Ch. 1494 pp. 240 Release lot 230 Deveney Pl. Sec 11
11127 Oct. 8, 1980	"	--	--		Threat-maxwell ^{Inc.} Enterprise	1519	821		300 mtg. du Rem Ch. 1264 pp. 141 Release lot 6 Eastgate Village
11072 Oct. 8, 1980	"	"	"		Donna B. Henderson ^{trac}	1519	612	64,500.00	Unit 111 Anglenwood H.P.R.
11082 Oct. 8, 1980	"	"	"		Donny L. Litchfield ^{trac}	1519	622	75,000.00	Lot Shannon Lake Cr.
11082 Oct. 8, 1980	"	"	"		(S/A Ryle D. Wainob) ^{trac} Charles M. Warner, Jr.	1519	632	24,800.00	Holly see Pl. Lot 3 + Pt. lot 2 Camelot Dr.
11149 Oct. 8, 1980	"	"	"		Anthony G. Crowson	1519	666	17,550.00	Sec. 4 Lot 25 Farmington
11149 Oct. 9, 1980	"	"	"		W. Glenn Loftis, ^{trac} ^{trac}	1519	669	6,967.68	Woodfields, Sec. B Lot 369 Foxhall Rd.
11153 Oct. 8, 1980	"	"	"		Doris M. Hoppis	1519	692	15,000.00	10.08 acs.
11154 Oct. 8, 1980	"	"	"		Laura R. Maddox, ^{trac}	1519	696	37,500.00	Oaks, N.P.R. Unit 41-B Wildaire - mery
11150 Oct. 8, 1980	"	"	"		Joseph M. Glendon, ^{trac}	1519	703	36,650.00	Oaks Unit 36-A Wildaire - mery
11158 Oct. 8, 1980	"	"	"		^{a ten. Pts.} Jim Naughton assoc.	1519	759	57,250.00	Lot 77 Verdier Ests.
11150 Oct. 8, 1980	"	"	"		Benjamin E. Powell, Jr.	1519	827	37,500.00	Oaks, N.P.R. Unit 31-B Wildaire mery
10944 Oct. 7, 1980	"	^{Created} Dennis S. Lusk ^{trac}		-3-26-81 # 26873	Keneth R. Rose ^{trac}	Deed Book 1135	744		Real Prop. Agre.
10944 Oct. 7, 1980	"				Paul M. Donald	Deed Book 1135	445		Real Prop. Agre.
11238 Oct. 9, 1980	"	"	"		Daniel L. Riddle ^{trac}	1519	881	45,800.00	Lot 601a, Jr. also basement
11237 Oct. 9, 1980	"	"	"		^{trac} Harward M. Thompson	1519	889	25,000.00	Pines Ests. Sec. IV Lot 19 Doyle Dr., Terra

INDIRECT or MORTGAGEE Index to Real Estate Mortgages — Greenville County, S. C.

KEYS PRINTING COMPANY, GREENVILLE, S. C.


 Open at Proper Tab according to First Letter or Letters of Name and refer to Buff Sub-Index sheet for page reference.

FILE NUMBER DATE OF RECORD	MORTGAGEES FAMILY NAMES	GIVEN NAMES ABCDEFGHIJ	GIVEN NAMES JKLMNO	GIVEN NAMES PQRSTUWXYZ	MORTGAGORS	BOOK	PAGE	Amount	BRIEF DESCRIPTION, LOCATION, ETC. (Not Warranted)
11292 Oct. 9, 1980	Fidelity	Federal S & L Assn			Doyle R. Peace me.	1519	937	35,600 ⁰⁰	Pl. lot 9 Pittman Cr.
11313 Oct. 9, 1980	"	"	"	"	Franklin Enterprises,	1519	954	84,000 ⁰⁰	see Pl. M. II sec. III B Lot 131 Hally Park Dr. Hally
11313 Oct. 9, 1980	"	"	"	"	Franklin Enterprises	1519	961	80,000 ⁰⁰	Hally see Pl. M. II sec. III B Lot 130 Hally Park Dr.
11300 Oct. 9, 1980	"	"	"	"	Devinger Rd. Land Co.	1519	951		24 mtg. see Rem Bk. 1494 pg. 240 Release Lot 204 Devinger Rd. Sec 11
11300 Oct. 9, 1980	"	"	"	"	Devinger Rd. Land Co.	1519	952		24 mtg. see Rem Bk. 1494 pg. 240 Release Lot 235 Devinger Rd. Sec 11
11104 Oct. 8, 1980	"	<i>Annexed Dannie S. Sankowsky RMC</i>	12-22-83 # 19867		Ruby L. Murray St. B. 95-1274	Deed	Book		Real Prop. Agree.
11104 Oct. 8, 1980	"	<i>Annexed Dannie S. Sankowsky RMC</i>	7-7-86 # 824		Ernest J. Flanning St. B. 80-11406	Deed	Book		Real Prop. Agree.
11104 Apr 8, 1980	"	<i>Annexed Dannie S. Sankowsky RMC</i>	5-17-83 # 30483		Joe Glenn et al	Deed	Book		Real Prop. Agree.
11328 Oct. 10, 1980	"	"	"	"	Dulight J. Smith by his atty in fact Barbara J. Elliman	1519	989	36,250 ⁰⁰	Book N. P. R. III Unit 43-B Wildaire - merry
11329 Oct. 10, 1980	"	"	"	"	Lar Robell	1519	985	35,500 ⁰⁰	Book N. P. R. III Unit 37-B Wildaire - merry
11435 Oct. 10, 1980	"	"	"	"	Inest - Maxwell Enterprises, Inc.	1520	148		24 mtg. see Rem Bk. 1264 pg. 141 Release lot 36 Eastgate Village
11443 Oct. 10, 1980	"	"	"	"	Robert L. Catter, et al.	1520	18	62,000 ⁰⁰	Lot
11442 Oct. 10, 1980	"	"	"	"	Linda E. Hargrave or her atty	1520	76	39,850 ⁰⁰	Quinton St. Windsor St. Lot 67 Con. Woodridge Cr. + Walden Cr.
11356 Oct. 10, 1980	"	"	"	"	Bruce - Vaughan	1520	99	51,250 ⁰⁰	Lot 53 Baldwin Cr.
11356 Oct. 10, 1980	"	"	"	"	Joseph J. Drews, et al.	1520	122	29,778 ⁰⁰	same as above Lot 14 Lyons Dr.
11356 Oct. 10, 1980	"	"	"	"	Ronald W. Hancock, et al.	1520	125	30,676 ⁰⁰	Wentcliffe, sec. II Lot 1 Saluda Lake Dr.

INDIRECT or MORTGAGEE Index to Real Estate Mortgages — Greenville County, S. C.

KEYS PRINTING COMPANY, GREENVILLE, S. C.


Open at Proper Tab according to First Letter or Letters of Name and refer to Buff Sub-Index sheet for page reference.

(PD)

FILE NUMBER DATE OF RECORD	MORTGAGEES FAMILY NAMES	GIVEN NAMES ABCDEFGHIJ	GIVEN NAMES KLMNO	GIVEN NAMES PQRSTUVWXYZ	MORTGAGORS	BOOK	PAGE	Amount	BRIEF DESCRIPTION, LOCATION, ETC. (Not Warranted)
11356 Oct. 10, 1980	Fidelity	Federal S	& L Assn.		Mary J. Harper	1520	128	7,526 ^{.40}	Brandon, sec. 1 Lot 157 Bryant St.
11593 Oct. 13, 1980	"	"	"		Jewinger P. Land Co.	1520	279		Ryan pt. lots 211 + 212 Jewinger P. Sec. 11 - for mtg. see R Em Bk. 1494 pp 240 Jy mtg. au. R Em Bk 1508 pp. 651 Repeatably late mtg. during Agree
11556 Oct 13, 1980	"	"	"		Better Homes of Birly Inc.	1520	169		Jy mtg. au. L Em Bk. 1471 pg. 694 R Ryan Unit 1470 in Ridge H. P. R.
11317 Oct. 9, 1980	"	"	"		William R. Martin	1135	194		
11283 Oct 9, 1980	"	"	"		James R. Andrews, et al	1135	195		Real Property Agreement Dr. + Berryhill Rd Lake Forest, sec. 1
11644 Oct. 14, 1980	"	"	"		Marcin C. Jones, Jr., et al	1520	312	56,150 ^{.00}	St. lots 11 + 12 Cor Lake Fairfield Snack Forest
11657 Oct. 14, 1980	"	"	"		Donald W. Turner, et al	1520	327	40,200 ^{.00}	Lot 30 Green Rd., Pine Mc Danill, Hgt.
11714 Oct. 14, 1980	"	"	"		Annette E. Ball	1520	337	104,000 ^{.00}	Lot 43 Cleveland St.
11719 Oct. 14, 1980	"	"	"		Davidson - Vaughan	1520	341	57,250 ^{.00}	Lot 24 Verdier E. Ste.
11721 Oct. 14, 1980	"	"	"		David M. Hames, et al	1520	345	29,998 ^{.80}	Lot 79 Del Norte, E. Ste.
11721 Oct. 14, 1980	"	"	"		Nora Sue Crumley, et al	1520	398	11,293 ^{.20}	Lot 42, 43, 44 Pine view
11721 Oct. 14, 1980	"	"	"		Bernard A. Neath, Jr.	1520	401	16,574 ^{.40}	Pl. lot 2 Ferris St.
11721 Oct. 14, 1980	"	"	"		Helen R. Lasham	1520	404	10,537 ^{.20}	Residuals Lot 28 Quaker Cr.
11721 Oct. 14, 1980	"	"	"		Barbara J. Maddingle	1520	407	5,700 ^{.00}	Pl. lot 22 Hyde Cr.
11380 Oct 19, 1980	"	4-1-97	H-22026	Cancelled July 9, 1980	Charles J. Kaye, et al	1135	272		Real Prop. Agree

INDIRECT or MORTGAGEE Index to Real Estate Mortgages — Greenville County, S. C.

KEYS PRINTING COMPANY, GREENVILLE, S. C.


 Open at Proper Tab according to First Letter or Letters of Name and refer to Buff Sub-Index sheet for page reference.

FILE NUMBER	MORTGAGEES FAMILY NAMES	GIVEN NAMES ABCDEFGHIJ	GIVEN NAMES JKLMNOPQ	GIVEN NAMES RSTUVWXYZ	MORTGAGORS	BOOK	PAGE	Amount	BRIEF DESCRIPTION, LOCATION, ETC. (Not Warranted)
11380 Oct. 10, 1980	Fidelity	Federal S	& L Assn.		Billy J. Rogers et al	Deed Book 1135	273		Real Prop. Agree.
11416 Oct. 10, 1980	"	"	"	"	William A. Stephens et al	Deed Book 1135	274		Real Prop. Agree.
11828 Oct. 15, 1980	"	"	"	"	James A. Neill, et al	1520	547	35,800	Brentwood, sec. II Lot 27 Oakley Oaks Dr., Green North, N.P.R.
11823 Oct. 15, 1980	"	"	"	"	David C. Poole et al	1520	557	60,000	Journdome C-2 McDaniel Colonial Hills, sec. 3 Lot 105 Woodleigh Dr., Jop Mtg. see Lem Bd 1514 pg. 446
11892 Oct. 15, 1980	"	"	"	"	William E. Anderson,	1520	608	40,850	Renegotiable late mtg. default agree. Sugar Hill, sec. 2 Lot 438 Woody Hill Rd.
11880 Oct. 15, 1980	"	"	"	"	Rosemond Enterprises, Inc. et al	1520	495		Green Fruit, sec. C Lot 41 Linwood Dr., M. III, sec. II
11930 Oct. 16, 1980	"	"	"	"	Richard A. Herrmann	1520	674	98,000	Lot 67 Holly see M. Mapler Rd
11952 Oct. 16, 1980	"	"	"	"	Walter M. Mappus, et al	1520	708	12,250	Lot 251 Woodvale Ave.
11984 Oct. 16, 1980	"	"	"	"	Foothills Delta, Inc.	1520	715	88,650	
12041 Oct. 16, 1980	"	"	"	"	Thomas D. Craft, et al	1520	760	45,000	
11842 Oct. 15, 1980	"	"	"	"	Billy R. Gosnell	Deed Book 1135	512		Real Prop. Agree.
11842 Oct. 15, 1980	"	<i>Cancelled</i> Bonnie B. Tankersley	8-2-84, # 3743	8+86	86 D 589	Deed Book 1135	513		Real Prop. Agree
11842 Oct. 15, 1980	"	<i>Cancelled</i> Bonnie B. Tankersley	6-27-88	# 57640	8+ BK. 108-1474	Deed Book 1135	514		Real Prop. Agree
11842 Oct. 15, 1980	"	<i>Cancelled</i> Bonnie B. Tankersley	2-24-99	# 16260	Dave C. Gueter et al	Deed Book 1135	514		Real Prop. Agree
11842 Oct. 15, 1980	"	<i>Cancelled</i> Bonnie B. Tankersley			Lot 205-153 Mark D. Mason et al	Deed Book 1135	515		Real Prop. Agree
12051 Oct. 17, 1980	"	"	"	"	B.T. Nonea	Deed Book 1135	516		Real Prop. Agree
					Robert L. Maddox	1520	852	37,500	Unit 28-A Wildaie-Kerry

INDIRECT or MORTGAGEE Index to Real Estate Mortgages — Greenville County, S. C.

KEYS PRINTING COMPANY, GREENVILLE, S. C.

☞ Open at Proper Tab according to First Letter or Letters of Name and refer to Buff Sub-Index sheet for page reference.

(EE)

FILE NUMBER DATE OF RECORD	MORTGAGEES FAMILY NAMES	GIVEN NAMES ABCDEFGH	GIVEN NAMES IJKLMNOP	GIVEN NAMES QRSTUVWXYZ	MORTGAGORS	BOOK	PAGE	Amount	BRIEF DESCRIPTION, LOCATION, ETC. (Not Warranted)
12075 Oct. 17, 1980	Fidelity	Federal S	* L Aasn.		<i>Star</i> R. N. Blackwelder <i>me.</i>	1520	863	68,000 ^{.00}	Unit, sec. 1 Lot 12 & Pt. lot 11 Brookfield
12126 Oct. 17, 1980	"	"	"	"	David Salentini & Son <i>me.</i>	1520	908	55,950 ^{.00}	Sec. 2 Lot 142 Gray Fox Run
12126 Oct. 17, 1980	"	"	"	"	David Salentini & Son <i>me.</i>	1520	915	61,750 ^{.00}	Sec. 2 Lot 158 Gray Fox Run
12126 Oct. 17, 1980	"	"	"	"	Salentine Bros. Bldg. <i>me.</i>	1520	922	63,150 ^{.00}	Sec. 2 Lot 141 Gray Fox Run
12126 Oct. 17, 1980	"	"	"	"	Salentine Bros. Bldg. <i>me.</i>	1520	929	62,700 ^{.00}	Sec. 2 Lot 140 Gray Fox Run
12126 Oct. 17, 1980	"	"	"	"	Salentine Bros. Bldg. <i>me.</i>	1520	940	62,700 ^{.00}	Sec. 2 Lot 136 Gray Fox Run
12126 Oct. 17, 1980	"	"	"	"	Salentine Bros. Bldg. <i>me.</i>	1520	954	64,500 ^{.00}	Sec. 2 Lot 156 Gray Fox Run
12126 Oct. 17, 1980	"	"	"	"	Salentine Bros. Bldg. <i>me.</i>	1520	947	58,900 ^{.00}	Sec. 2 Lot 146 Gray Fox Run
12140 Oct. 17, 1980	"	"	"	"	Rennie E. Davis	1521	3	55,000 ^{.00}	Mill Est. Lot 40 Edwille Rd. near
12110 Oct. 17, 1980	"	"	"	"	Franklin C. Shale <i>Star</i> <i>me.</i>	1521	154	14,079 ^{.36}	Kingwater Lot 134 Dunston Dr.
12137 Oct. 17, 1980	"	"	"	"	Franklin Enterprises <i>me.</i>	1521	28	87,750 ^{.00}	see map. P. III Lot 22 Plantation Dr. Holly
12138 Oct. 17, 1980	"	"	"	"	Thomas Nowbridge	1521	41	130,000 ^{.00}	Cleveland Lot 6 Schreier at
12226 Oct. 17, 1980	"	"	"	"	L. A. Shew <i>Star</i>	1521	67	56,000 ^{.00}	Lot Bethel Dr.
12227 Oct. 17, 1980	"	"	"	"	Jerry J. Frazer	1521	74	36,250 ^{.00}	acq. N.P.R. Unit 35 - B Wildaie - Mary
12048 Oct. 17, 1980	"	"	"	"	William B. Harman <i>Star</i> <i>me.</i>	1521	145	71,950 ^{.00}	Sec. II Lot 214 Dunenger Pl.
12285 Oct. 20, 1980	"	"	"	"	Bob Maxwell Bldg. <i>me.</i>	1521	212	72,200 ^{.00}	Dunenger Pl. sec. II Lot 215 Hudson Farm Rd.

INDIRECT or MORTGAGEE Index to Real Estate Mortgages — Greenville County, S. C.

KEYS PRINTING COMPANY, GREENVILLE, S. C.

Open at Proper Tab according to First Letter or Letters of Name and refer to Buff Sub-Index sheet for page reference.

FILE NUMBER DATE OF RECORD	MORTGAGEES FAMILY NAMES	GIVEN NAMES ABCDEFGHIJ	GIVEN NAMES JKLMNO	GIVEN NAMES PQRSTUWXYZ	MORTGAGORS	BOOK	PAGE	Amount	BRIEF DESCRIPTION, LOCATION, ETC. (Not Warranted)
12356 Oct. 20, 1980	Fidelity	Federal S	&	Assm.	John J. Stubblefield, Jr.	1521	266	48,000	Lot, Bushy Creek Rd.
12383 Oct. 20, 1980	"	"	"	"	Ramona A. Nordwick	1521	336	17,600	Langsford area Lot 19 Delta Dr.
12358 Oct. 20, 1980	"	"	"	"	C. Fred Kelly, et al	1521	386	34,998	Halloran Hgts. Lot 22 Partridge Dr.
12419 Oct 20, 1980	"	"	"	"	William R. Martin	1521	396		4 1/2 mtg. on Kern Pl. 1471 pg. 694 Release Unit 38 Fair Ridge H. P. K.
12083 Oct. 17, 1980	"	"	"	Cancelled 9-1-81 #	5686 Lot BK 75-87	Deed	Book		
12083 Oct. 17, 1980	"	"	"	Dannie S. Tankersley 4-24-84 #	33142 Lot BK 85-124	Deed	Book		Real Prop. Agree.
12083 Oct. 17, 1980	"	"	"	Cancelled Dannie S. Tankersley 7-3-85 #	619 Lot BK 90-542	Deed	Book		Real Prop. Agree.
12083 Oct. 17, 1980	"	"	"	Dannie S. Tankersley 3-9-98 #	17912 Lot BK 188-1446	Deed	Book		Real Prop. Agree.
12548 Oct 20, 1980	"	"	"	"	Ferry M. Hendrix, et al	1135	748		Real Prop. Agree.
12559 Oct 21, 1980	"	"	"	"	Linda M. Robertson	1521	465	43,200	Unit 11-C Briarwood H. P. K. 4 1/2 mtg. on Kern Pl. 1349 pg. 513 Release George S. Inman from mtg.
12560 Oct 21, 1980	"	"	"	"	George S. Inman, et al	1521	501		Security see Kern Pl. 1443 pg. 469 Release lot 22 Holly Inn Pl. 1000 sq ft
12587 Oct. 22, 1980	"	"	"	"	Franklin Enterprises, Inc. as Tr. et al	1521	502		Ph. Sec. II
12612 Oct. 22, 1980	"	"	"	"	Jason C. Belcher Jr.	1521	516	73,200	Lot 225 Saddle Tree Ct. Deringer Paris Mt. 29.
12664 Oct 22, 1980	"	"	"	"	Lindsay D. Cole, III	1521	558	27,500	Lot 6 Manley Dr. Park Mt Hgts.
12687 Oct 22, 1980	"	"	"	"	John E. Klotz, et al	1521	590	32,600	Lot 8
12687 Oct 22, 1980	"	"	"	"	Claborn W. Haskins, et al	1521	620	19,999	Lot 31 Hickory Lane Blendale 4 1/2 tenement lot
12687 Oct. 22, 1980	"	"	"	"	Daniel K. Kelley, et al	1521	623	15,052	Pl. lot 214 Botany Wood Sec II

INDIRECT or MORTGAGEE Index to Real Estate Mortgages — Greenville County, S. C.

KEYS PRINTING COMPANY, GREENVILLE, S. C.

☞ Open at Proper Tab according to First Letter or Letters of Name and refer to Buff Sub-Index sheet for page reference.

(77)

FILE NUMBER DATE OF RECORD	MORTGAGEES FAMILY NAMES	GIVEN NAMES ABCDEFGH	GIVEN NAMES IJKLMNO	GIVEN NAMES PQRSTUVWXYZ	MORTGAGORS	BOOK	PAGE	Amount	BRIEF DESCRIPTION, LOCATION, ETC. (Not Warranted)
12687 Oct. 22, 1980	Fidelity	Federal S & L Assn			Jessie E. Lockhart	1521	626	.80 8,107	Pt. lot 274 Augusta Ave
12687 Oct. 22, 1980	"	"	"	"	William Walker, et al	1521	629	.60 6,999	Lot 5 Neal Cir. North Ave
12687 Oct. 22, 1980	"	"	"	"	G. Masty Harrison, et al	1521	632	.00 19,500	Lot 14 Jones Ave Bull 2p 3rd mtg. see REM. Bk. 1516 pg. 880 Renegotiable Mtg. Assumpt. Agree.
12600 Oct. 22, 1980	"	"	"	"	Premier Investment Co. Inc.	1521	530		Real Prop Agree
12328 Oct. 20, 1980	"	"	"	"	Mamie T. Bradford	1135	839		Real Prop Agree
12740 Oct. 23, 1980	"	"	"	"	Donald E. Baltz, Jr.	1521	686	.00 75,150	Lot 103 Brookside Sec IV
12740 Oct. 23, 1980	"	"	"	"	H. J. Martini, et al	1521	693	.00 57,000	Lot 34 Adams Mill Ests.
12740 Oct. 23, 1980	"	"	"	"	H. J. Martini, et al	1521	700	.00 57,000	Lot 35 Adams Mill Ests.
12801 Oct. 23, 1980	"	"	"	"	John R. Churchhill, et al	1521	763	.00 17,525	Lot 33 Greenfield
12809 Oct. 23, 1980	"	"	"	"	James H. Flood, et al	1521	786	.00 75,000	Lot 13 Brookfield Brookside T Agreement Acq
12811 Oct. 23, 1980	"	"	"	"	James Earl Reedy, et al	1521	800	.00 27,400	Lot 62 Pueblo & Plains Dr.
12740 Oct. 23, 1980	"	"	"	"	Donald E. Baltz, Jr.	1521	822	.00 75,150	Lot 100 Brookside Sec IV
12808 Oct. 23, 1980	"	"	"	"	Ruby C. McAlister	1521	829	.80 29,998	Peninsula Lots 84 & 9 Chisum Ave.
12808 Oct. 23, 1980	"	"	"	"	Jimmy D. Shaul, et al	1521	832	.00 9,975	Lots 174 & 175 Lot 15 Hill Side
12858 Oct. 23, 1980	"	"	"	"	Lottie Allen, et al	1521	835	.80 10,942	Lot. Jacqueline Rd. Franklin
12808 Oct. 23, 1980	"	"	"	"	Joe A. Russell, et al	1521	838	.60 7,671	4 Acres Stoney Valley Rd.

INDIRECT or MORTGAGEE Index to Real Estate Mortgages — Greenville County, S. C.

KEYS PRINTING COMPANY, GREENVILLE, S. C.

Open at Proper Tab according to First Letter or Letters of Name and refer to Buff Sub-Index sheet for page reference.

FILE NUMBER	MORTGAGEES FAMILY NAMES	GIVEN NAMES ABCDEFGH	GIVEN NAMES IJKLMNO	GIVEN NAMES PQRSTUVWXYZ	MORTGAGORS	BOOK	PAGE	Amount	BRIEF DESCRIPTION, LOCATION, ETC. (Not Warranted)
12836 Oct. 23, 1980	Fidelity	Federal S & L Assn			<i>et al</i> Premier Investment Co. Inc.	1521	707		3 rd mtg on Kern Bk. 1511 Pt. 678 Renegotiable Rate mtg. Assump. Agree
12832 Oct. 23, 1980	"	"	"	"	Donald E. Franklin	1521	848		3 rd mtg on Kern Bk. 1465 Pt. 992 Release lot 67 Holly Tree Pk. sec. 2
12989 Oct. 24, 1980	"	"	"	"	Carroll J. Floyd <i>inc</i>	1521	940	25,000	Sec. 12 Lot 46 E. Woodlawn Dr.
13001 Oct. 24, 1980	"	"	"	"	Premier Invest. Co. <i>inc</i>	1522	1	68,400	Sec. 12 Lot 256 Devinger Pl.
13001 Oct. 24, 1980	"	"	"	"	Premier Invest. Co. <i>inc</i>	1522	8	70,300	Sec. 12 Lot 248 Devinger Pl.
12980 Oct. 24, 1980	"	"	"	"	Johnnie J. Sanford	1522	15	67,450	Lot 112 No. 22nd St. sec. 1
13034 Oct. 24, 1980	"	"	"	"	John R. Datterthwaite <i>et al</i>	1522	48	108,000	Co. Sec. 1 Forest Lot 130 (1/2) Hunting Hallway
12999 Oct. 24, 1980	"	"	"	"	James H. McC. Jr. <i>et al</i>	1522	88	7,671	Lot 1 Blatney St.
12999 Oct. 24, 1980	"	"	"	"	Minnie Lee Gray <i>et al</i>	1522	91	8,157	Shedale, S.C. Lot 5 Cross St.
12999 Oct. 24, 1980	"	"	"	"	Kenneth J. Hall <i>et al</i>	1522	74	17,999	Brentwood, sec. 2 Lot 9 Brentwood Way
12625 Oct. 22, 1980	"	<i>Cancelled</i> Donnie S. Jankowsky 1-25-82		#16656	Charles F. Aysc. <i>et al</i>	1135	984		Real Prop. Agree.
12625 Oct. 22, 1980	"	<i>Cancelled</i> Donnie S. Jankowsky 6-10-88		#54835	John F. Hall <i>et al</i>	1135	985		Real Prop. Agree.
13058 Oct. 27, 1980	"	"	"	"	David Arnold <i>et al</i>	1136	400		Real Prop. Agree.
13115 Oct. 27, 1980	"	"	"	"	Andrew H. Smith <i>et al</i>	1522	157	100,000	Rocky Creek Dam. sec. 17 Lot 3 Rocky Creek Lane
13194 Oct. 27, 1980	"	"	"	"	Michael W. Hardrick <i>et al</i>	1522	184	30,800	Ans. Busi. Pk. Lot 16 Indal Rd.
13194 Oct. 27, 1980	"	"	"	"	Thomas J. Sluzik <i>et al</i>	1522	227	32,775	mill Rd. towards Forest sec. 4 Lot 36 + Pt. lot 37 Edwinds

INDIRECT or MORTGAGEE Index to Real Estate Mortgages — Greenville County, S. C.

KEYS PRINTING COMPANY, GREENVILLE, S. C.

Open at Proper Tab according to First Letter or Letters of Name and refer to Buff Sub-Index sheet for page reference.

(11)

FILE NUMBER	MORTGAGEES FAMILY NAMES	GIVEN NAMES ABCDEFGHIJ	GIVEN NAMES JKLMNO	GIVEN NAMES PQRSTUVWXYZ	MORTGAGORS	BOOK	PAGE	Amount	BRIEF DESCRIPTION, LOCATION, ETC. (Not Warranted)
DATE OF RECORD									
12781 Oct. 23, 1980	Fidelity	Federal S &	L Assn		William E. Carter et al	1136	64		Real Prop Agree Dumenger Pl. Sec. 11
13328 Oct. 28, 1980	"	"	"		Herbert N. Williams	1522	385	62,000	Lot 505 Hudson Farm Rd.
13509 Oct. 29, 1980	"	"	"		San. Del Bldg's.	1522	543	68,400	Lot 20 Heritage Lakes
13491 Oct 29, 1980	"	"	"		Rosemond Enterprises Inc.	1522	455		Renegotiable Rate mtg. assumpt agru. - for mtg au Rem Bl. 1514 pg. 622
13493 Oct. 29, 1980	"	"	"		Donald E. Franklin	1522	461		for mtg. au Rem Bl. 1465 pg. 952 Release lot 120 Holly Dr. Ph. 1443
13016 Oct. 24, 1980	"	Donna S. Lusk		1-22-85 #	Johnny L. Payne, et al	1136	147		Real Prop Agree. for mtg au Rem Ph 1443 pg. 469
13575 Oct. 30, 1980	"	"	"		Franklin Enterprises, Inc.	1522	777		Release lot 24 Holly Dr. Ph. 1443
13559 Oct. 30, 1980	"	"	"		Bob Maxwell Bldg's.	1522	646	64,600	Windsor Oaks, Sec. 2 Lot 26 Buckingham way
13559 Oct. 30, 1980	"	"	"		Bob Maxwell Bldg's.	1522	653	54,150	Windsor Oaks, Sec. 2 Lot 10 Buckingham way
13559 Oct. 30, 1980	"	"	"		Bob Maxwell Bldg's.	1522	660	75,150	Dumenger Pl. Sec. II Lot 283 Hudson Farm Rd.
13567 Oct. 30, 1980	"	"	"		Barbara J. Luffman	1522	667	31,200	N.P.R. Unit 27 Knoxbury Terrace
13550 Oct. 30, 1980	"	"	"		Roger D. Bennett, et al	1522	714	7,671	Nickburg Dr. Richmond, N.C.
13550 Oct. 30, 1980	"	"	"		Fred J. Bennett, Jr.	1522	717	17,999	Lot 6 Lynching Dr. & Melrose Land B. Spindle St.
13550 Oct. 30, 1980	"	"	"		Robert L. Condon, et al	1522	720	15,299	St. lot 11 Paris ave. Bl. D. Sec. I
13550 Oct. 30, 1980	"	"	"		James A. Nelson, et al	1522	723	24,998	Lot 4 Sanderson Dr. Westview Lot 7 Crestone Dr.

INDIRECT or MORTGAGEE Index to Real Estate Mortgages — Greenville County, S. C.

KEYS PRINTING COMPANY, GREENVILLE, S. C.

☞ Open at Proper Tab according to First Letter or Letters of Name and refer to Buff Sub-Index sheet for page reference.

FILE NUMBER	MORTGAGEES FAMILY NAMES	GIVEN NAMES ABCDEFGHIJ	GIVEN NAMES KLMNOP	GIVEN NAMES PQRSTUVWXYZ	MORTGAGORS	BOOK	PAGE	Amount	BRIEF DESCRIPTION, LOCATION, ETC. (Not Warranted)
13601 Oct. 30, 1980	Fidelity	Federal S. & L Assn.			Larry L. Young, et al	1522	745	80,000	Jackies Lake Sec. 2 Butler Sp. Lot 38 Chiselm Trail
13184 Oct 27, 1980	"	Cancelled Dannie S. Linderley #10272	10-23-81	Set Bk 75-1011	et al H Howell Clyburne, Jr.	Deed Book			Reel Prop Agre.
13184 Oct 27, 1980	"	Cancelled Dannie S. Linderley #47047	5-4-87	Set Bk 101-1346	Robert J. Lueem	Deed Book			Reel Prop Agre.
13184 Oct 27, 1980	"	Cancelled Dannie S. Linderley #13996	12-9-82	Set Bk 78-1679	William E. Townsend	Deed Book			Reel Prop. Agre.
13658 Oct. 31, 1980	"	"	"	"	John S. Phillips, et al	1522	822	27,000	Spring Forest Lot 82 Spring Forest Co.
13662 Oct. 31, 1980	"	"	"	"	Cheryl N. Nughey, et al	1522	826	28,000	Sub N.P.R. 111 Unit 22-A Williams Mery
13662 Oct. 31, 1980	"	"	"	"	William M. Washington	1522	830	28,800	Sub N.P.R. 111 Unit 6-A Williams Mery
13662 Oct. 31, 1980	"	"	"	"	Billie J. Tate	1522	834	30,000	Sub N.P.R. 111 Unit 23-B Williams Mery
13752 Oct. 31, 1981	"	"	"	"	John A. Solen	1522	862	80,050	Ac. 12 Lot 258 Dummer Pl.
13749 Oct. 31, 1981	"	"	"	"	John A. Solen	1522	869	80,750	Ac. 12 Lot 229 Dummer Pl.
13752 Oct. 31, 1980	"	"	"	"	John A. Solen	1522	876	80,750	Ac. 12 Lot 259 Dummer Pl.
13750 Oct. 31, 1980	"	"	"	"	Dawson-Hughes	1522	877	5,250	Ac. 17 Williams Mery
13761 Oct. 31, 1981	"	"	"	"	Lance W. Hall, et al	1522	717	68,700	Spring Dummer Pl. Sec. 11 Ac. 12-21, 21-2, 21-2 Williams Mery
13751 Oct. 31, 1981	"	"	"	"	Dore M. Japp, et al	1522	921	75,000	Lot. 259 Dummer Pl.
13766 Oct. 31, 1980	"	"	"	"	Jesse L. Hestley	1522	752	36,100	Lot 8 Dummer Mery
13766 Oct. 31, 1980	"	"	"	"	Melvin L. Foster, Jr. et al	1522	961	142,000	Ac. 12 Lot 141 Williams Mery

INDIRECT or MORTGAGEE Index to Real Estate Mortgages — Greenville County, S. C.

KEYS PRINTING COMPANY, GREENVILLE, S. C.

☞ Open at Proper Tab according to First Letter or Letters of Name and refer to Buff Sub-Index sheet for page reference.

(HH)

FILE NUMBER DATE OF RECORD	MORTGAGEES FAMILY NAMES	GIVEN NAMES ABCDEFGHIJ	GIVEN NAMES KLMNO	GIVEN NAMES PQRSTUVWXYZ	MORTGAGORS	BOOK	PAGE	Amount	BRIEF DESCRIPTION, LOCATION, ETC. (Not Warranted)
13819 Oct. 31, 1980	Fidelity	Federal S	& L Assn.		<i>inc.</i> Davidson Enterprises	1523	1	56,950 ^{.00}	Heritage Lakes Lot 45 Paddock Pl.
13819 Oct. 31, 1980	"	"	"	"	<i>inc.</i> Davidson Enterprises	1523	8	55,050 ^{.00}	Heritage Lakes Lot 47 Paddock Pl.
13815 Oct. 31, 1980	"	"	"	"	Daniel W. Czinsky, <i>inc.</i>	1523	50	39,050 ^{.00}	Heritage Lakes Lot 88 Harness trail
13753 Oct. 31, 1980	"	"	"	"	Harold J. Hall, <i>inc.</i>	1523	97	7,671 ^{.60}	Highland Terrace Lot 20 Townes St. Extra
13753 Oct. 31, 1980	"	"	"	"	Ralph J. Swan, <i>inc.</i>	1523	100	11,507 ^{.40}	Sec. B Pl. lots 25 & 24 Quist ave.
13753 Oct. 31, 1980	"	"	"	"	Robert Young, <i>inc.</i>	1523	103	6,369 ^{.60}	Lot 139 Woodville, ave.
13822 Oct 31, 1980	"	"	"	"	J & J Corp.	1522	798		App. for mty. au Rem Ch. 1514 pg. 901 Renegotiable Rate mty. Assump.
13823 Oct 31, 1980	"	"	"	"	Associated Bldg & Dev. Inc.	1522	799		App. mty. au Rem Ch. 1509 pg. 159 Renegotiable Rate mty. Assump. Agree.
13831 Oct 31, 1980	"	"	"	"	Ronald J. Jordan Inc.	1522	841		App. mty. au Rem Ch. 1515 pg. 888 Renegotiable Rate mty. Assump. Agree.
13820 Oct 31, 1980	"	"	"	"	Lucian R. Lee Jr. <i>inc.</i>	1523	121		Release 1.68000 - Lot 37 + pt. lot 19 Edwardes Joint Sec. III - for mty. au Rem Ch. 1345 pg. 176
13899 Nov. 3, 1980	"	"	"	"	Joe W. Miller	1523	185	90,000 ^{.00}	Allamont Forest, sec. 1 Lot 7 Primmman Lane
13983 Nov. 3, 1980	"	"	"	"	David N. Taylor, <i>inc.</i>	1523	210	71,150 ^{.00}	Sec. 12 Lot 246 Drexler Pl.
14002 Nov. 3, 1980	"	"	"	"	associated Bldg & Dev. <i>inc.</i>	1523	247	20,000 ^{.00}	Ed. Mauldin, water sp. Pl. 1 care tract Old Laurens
13987 Nov. 3, 1980	"	"	"	"	John A. Balen, Inc.	1523	219		App. mty. au Rem Ch. 1513 pg. 193 Renegotiable Rate mty. Assump. Agree.

INDIRECT or MORTGAGEE Index to Real Estate Mortgages — Greenville County, S. C.

KEYS PRINTING COMPANY, GREENVILLE, S. C.

Open at Proper Tab according to First Letter or Letters of Name and refer to Buff Sub-Index sheet for page reference.

FILE NUMBER DATE OF RECORD	MORTGAGEES FAMILY NAMES	GIVEN NAMES ABCDEFGHIJ	GIVEN NAMES JKLMNO	GIVEN NAMES PQRSTUVWXYZ	MORTGAGORS	BOOK	PAGE	Amount	BRIEF DESCRIPTION, LOCATION, ETC. (Not Warranted)
13988 Nov. 3, 1980	Fidelity	Federal S & L Assn.			James Palentini & Son Inc 1st BK 189-1781	1523	313		See mtg. see Rem Ch. 1520 pg. 908 Renegotiable Rate mtg. Assump. Agree
13551 Oct. 30, 1980	"	3-12-98	# 19100		Larry J. Beatty, et al	1136	461		Real Prop. Agree.
13551 Oct 30, 1980	"	"	"		Gerald A. Black, III et al	1136	462		Real Prop. Agree.
13551 Oct 30, 1980	"	"	"	10-17-85	13405 St. BK 91-1584 Ma. Mac Lewson	1136	463		Real Prop. Agree.
13551 Oct 30, 1980	"	"	"	"	Jewel F. McCall	1136	464		Real Prop. Agree.
13551 Oct 30, 1980	"	"	"	9-30-87	15631 St BK 104-1622 J. Laugen Smith et al	1136	465		Real Prop. Agree.
13551 Oct 30, 1980	"	"	"	2-1-85	# 192705 St. BK. 88-587 J. W. Kingle, et al	1136	466		Real Prop. Agree.
14076 Nov. 4, 1980	"	"	"	"	Franklin Enterprises Inc as Tr.	1523	415		See mtg. see Rem Ch. 1514 pg. 870 Renegotiable Rate mtg. Assumpt. Agree.
14108 Nov. 4, 1980	"	"	"	"	William R. Martin	1523	423		See mtg. see Rem Ch. 1471 pg. 694 P. King Unit 8 Fair Ridge H. P. R.
14082 Nov. 4, 1980	"	"	"	"	William Joseph Gallagher	1523	401	67,000	Holly Hill, P. Sec. II Lot 05 Briarwood Dr.
14088 Nov. 4, 1980	"	"	"	"	William R. Martin	1523	441	100,000	Collins creek Sec. 2 Lot 24 Collins creek
14083 Nov. 4, 1980	"	"	"	"	James A. Kuyck et al	1523	411	35,600	Collins creek Sec. 2 Lot 22 Oak - W. Sec. 2
13701 Oct. 31, 1980	"	12-1-91	# 85648		1st BK 1851-636 Steve S. Alley, et al	1136	587		Real Prop. Agree.
13701 Oct. 31, 1980	"	"	"	"	William H. Bishop	1136	588		Real Prop. Agree.
13701 Oct 31, 1980	"	"	"	"	B. J. Hines, et al	1136	589		Real Prop. Agree.
14128 Nov. 5, 1980	"	"	"	"	Hugh L. Sykes, et al	1523	471	61,700	N.P.R. Unit 6 Willow on the Green

INDIRECT or MORTGAGEE Index to Real Estate Mortgages — Greenville County, S. C.

KEYS PRINTING COMPANY, GREENVILLE, S. C.

Open at Proper Tab according to First Letter or Letters of Name and refer to Buff Sub-Index sheet for page reference.

(11)

FILE NUMBER DATE OF RECORD	MORTGAGEES FAMILY NAMES	GIVEN NAMES ABCDEFGHIJ	GIVEN NAMES JKLMNO	GIVEN NAMES PQRSTUVWXYZ	MORTGAGORS	BOOK	PAGE	Amount	BRIEF DESCRIPTION, LOCATION, ETC. (Not Warranted)
14149 Nov. 5, 1980	Fidelity	Federal S	&	Assn.	J. D. Noyle, Itel	1523	497	45,450	Gray Fox Run Lot 31 Stonecutter Lane
14151 Nov. 5, 1980	"	"	"	"	Dary L. Jordan, Itel	1523	490	30,000	Forecraft, Sec. II Lot 55 Castlewood Dr.
14186 Nov. 5, 1980	"	"	"	"	The Vista Co., Inc.	1523	513	82,350	Sec. 12 Lot 241 Devinger Pl.
14185 Nov. 5, 1980	"	"	"	"	Balentine Bros. Bldg's.	1523	520	64,500	Sec. 2 Lot 157 Gray Fox Run
14186 Nov. 5, 1980	"	"	"	"	The Vista Co., Inc.	1523	527	73,350	Sec 12 Lot 255 Devinger Pl.
14145 Nov. 5, 1980	"	"	"	"	Ronald A. Garrett, Itel	1523	591	11,814	Pickney St. Lot, Cor. Butler one - trade
14145 Nov. 5, 1980	"	"	"	"	J. D. Fulbright, Itel	1523	594	13,999	Sauce Note also 5,000.00 Lot 108 Merrifield Ave. Ave
14145 Nov. 5, 1980	"	"	"	"	Fred W. Woods, Itel	1523	597	7,671	Devinger Pl. Sec. 9 Lot 170 Windward Way
14145 Nov. 5, 1980	"	"	"	"	Joseph L. Quinn, Itel	1523	600	13,999	Devinger Pl. Sec. 7 Lot 37 Wedgewood Terrace
14236 Nov. 6, 1980	"	"	"	"	C. Douglas Laird, Itel	1523	625	30,000	Sec. III B, Pt. II Lot 114 Holly Pk. Lane, Holly
14232 Nov. 6, 1980	"	"	"	"	Devinger Rd. Land Co.	1523	737		Partly on Cor. Pt. 149 & Pt. 240 Relian lot 214 Devinger Pl. Sec. II
14354 Nov. 7, 1980	"	"	"	"	Foothills Delta L. Ave. Ltd.	1523	738	90,000	Sec. II Pt. III Lot 113 Holly Hill Pl.
14360 Nov. 7, 1980	"	"	"	"	William E. Smith	1523	762	66,800	Sec. II Lot 349 Devinger Pl.
14419 Nov. 7, 1980	"	"	"	"	Donald E. Franklin, Itel	1523	803	47,000	N.P.R. Unit 49 Sedgefield Villas
14419 Nov. 7, 1980	"	"	"	"	Donald E. Franklin, Itel	1523	810	47,000	N.P.R. Unit 47 Sedgefield Villas
14419 Nov. 7, 1980	"	"	"	"	Donald E. Franklin, Itel	1523	817	47,000	N.P.R. Unit 45 Sedgefield Villas

INDIRECT or MORTGAGEE Index to Real Estate Mortgages — Greenville County, S. C.

KEYS PRINTING COMPANY, GREENVILLE, S. C.

Open at Proper Tab according to First Letter or Letters of Name and refer to Buff Sub-Index sheet for page reference.

FILE NUMBER DATE OF RECORD	MORTGAGEES FAMILY NAMES	GIVEN NAMES ABCDEFGHIJ	GIVEN NAMES JKLMNO	GIVEN NAMES PQRSTUVWXYZ	MORTGAGORS	BOOK	PAGE	Amount	BRIEF DESCRIPTION, LOCATION, ETC. (Not Warranted)
14419 Nov. 7, 1980	Fidelity	Federal S & L Assn.			Donald E. Franklin, et al	1523	824	47,000 ^{.00}	N.P.R. Unit 43 Sedgefield villas
14419 Nov. 7, 1980	"	"	"	"	Donald E. Franklin, et al	1523	831	40,000 ^{.00}	N.P.R. Unit 51 Sedgefield villas
14419 Nov. 7, 1980	"	"	"	"	Donald E. Franklin, et al	1523	838	40,000 ^{.00}	N.P.R. Unit 53 Sedgefield villas
14419 Nov. 7, 1980	"	"	"	"	Donald E. Franklin, et al	1523	845	40,000 ^{.00}	N.P.R. Unit 61 Sedgefield villas
14419 Nov. 7, 1980	"	"	"	"	Donald E. Franklin, et al	1523	852	47,000 ^{.00}	N.P.R. Unit 57 Sedgefield villas
14419 Nov. 7, 1980	"	"	"	"	Donald E. Franklin, et al	1523	859	47,000 ^{.00}	N.P.R. Unit 55 Sedgefield villas
14419 Nov. 7, 1980	"	"	"	"	Donald E. Franklin, et al	1523	866	40,000 ^{.00}	N.P.R. Unit 59 Sedgefield villas
14380 Nov. 7, 1980	"	"	"	"	Dolores Kaye Greene	1523	920	8,563 ^{.80}	Lot 1000 ct.
14380 Nov. 7, 1980	"	"	"	"	Luis J. Moreno, et al	1523	923	29,998 ^{.80}	Wellingtons town, S.C. Lot 21 New Castle way
14380 Nov. 7, 1980	"	"	"	"	Glenn David Melvin	1523	926	6,674 ^{.34}	Lot 49 Dunbar Pl.
14380 Nov. 7, 1980	"	"	"	"	Emma Lee Kelly	1523	927	7,671 ^{.60}	Acornwood Jct. Rd. Lot 11 Leeland Blvd.
14454 Nov. 7, 1980	"				Dunwoody Rd. Land Co. a Pte.	1523	970		By mtg. au Rem Ch. 1494 Pg 240 Release lot 205 Dunwoody Pl. S.C.
14454 Nov. 7, 1980	"				Dunwoody Rd. Land Co. a Pte.	1523	971		By mtg. au Rem Ch. 1494 Pg 240 Release lot 203 Dunwoody Pl. S.C.
14454 Nov. 7, 1980	"				Dunwoody Rd. Land Co. a Pte.	1523	972		By mtg. au Rem Ch. 1494 Pg 240 Release lot 215 Dunwoody Pl. S.C.
14142 Nov. 5, 1980	"	<i>Cancelled</i> Dannie S. Sankersley 11-20-84 #15375	6-14-84 #39523		Les E. Dullinger, et al	1136	787		Real Prop. Agree.
14142 Nov. 5, 1980	"	<i>Cancelled</i> Dannie S. Sankersley 11-20-84 #15375	9-28-84 #9905		Robert E. Holman, et al	1136	788		Real Prop. Agree.

INDIRECT or MORTGAGEE Index to Real Estate Mortgages — Greenville County, S. C.

KEYS PRINTING COMPANY, GREENVILLE, S. C.

☞ Open at Proper Tab according to First Letter or Letters of Name and refer to Buff Sub-Index sheet for page reference.

(55)

FILE NUMBER	MORTGAGEES FAMILY NAMES	GIVEN NAMES ABCDEFGHIJ	GIVEN NAMES JKLMNOPQ	GIVEN NAMES RSTUVWXYZ	MORTGAGORS	BOOK	PAGE	Amount	BRIEF DESCRIPTION, LOCATION, ETC. (Not Warranted)
14142 Nov. 5, 1980	Fidelity	1-12-83 #17021 Federal S & L Assn		Cancelled Dannie S. Lankersley RMC	et al Charles A. Hawkins	Deed Book 1136	789		Real Prop. Agree.
14142 Nov. 5, 1980	"	10-7-83 #69004		Cancelled Dannie S. Lankersley RMC	et al Myra Lane	Deed Book 1136	790		Real Prop. Agree.
14142 Nov. 5, 1980	"	Cancelled 12-16-83 #19299		Cancelled Dannie S. Lankersley RMC	et al Alan Robinson	Deed Book 1136	791		Real Prop. Agree.
14142 Nov. 5, 1980	"	Cancelled 12-3-81 #13301		Cancelled Dannie S. Lankersley RMC	et al J. Pat McLean	Deed Book 1136	792		Real Prop. Agree.
14478 Nov. 10, 1980	"	"	"	"	Landlord, et al William Michael	1523	978	37,900	Edwards Rd., Cherokee Forest Pt. lot 317 cor. Elizabeth Dr.
14398 Nov. 7, 1980	"	Cancelled Dannie S. Lankersley RMC		2-7-86 #26158	et al Robert M. Spooner	Deed Book 1137	5		Real Prop. Agree.
14680 Nov. 11, 1980	"	"	"	"	Burford J. Stroud, et al	1524	167	39,000	1.56 acs.
14680 Nov. 11, 1980	"	"	"	"	Walter H. Truskey, et al	1524	175	50,000	Duenger Pl. Sec. XII Lot 952 Royal Oak Ct.
14680 Nov. 11, 1980	"	"	"	"	David C. Bondurant, et al	1524	183	58,300	Bellingham, sec. IV Lot 7 Coalmont Ct.
14521 Nov. 10, 1980	"	Cancelled Dannie S. Lankersley RMC		10-29-87 #20047	et al Carl E. Reid	Deed Book 1137	81		Real Prop. Agree
14521 Nov. 10, 1980	"	"	"	"	et al Alan Wayne Bentley	Deed Book 1137	82		Real Prop. Agree
14521 Nov. 10, 1980	"	Cancelled Dannie S. Lankersley RMC		3-12-82 #20451	et al William C. Dyer	Deed Book 1137	83		Real Prop. Agree
14736 Nov. 12, 1980	"	"	"	"	Bonnie J. Keller	1524	263	35,000	Sec. II Lot 12 Cannon Esta.
14870 Nov. 13, 1980	"	"	"	"	Marie C. Williman	1524	419	27,998	21.17 acs
14870 Nov. 13, 1980	"	"	"	"	Jeffrey L. Wood, et al	1524	422	3,912	Leewood Lot 20 Sylvania ave.
14870 Nov. 13, 1980	"	"	"	"	W. Brooks Gallagher	1524	425	19,999	Overden Highways Lot 7 Melville ave.

INDIRECT or MORTGAGEE Index to Real Estate Mortgages — Greenville County, S. C.

KEYS PRINTING COMPANY, GREENVILLE, S. C.

Open at Proper Tab according to First Letter or Letters of Name and refer to Buff Sub-Index sheet for page reference.

FILE NUMBER	MORTGAGEES FAMILY NAMES	GIVEN NAMES ABCDEFGHIJ	GIVEN NAMES JKLMNO	GIVEN NAMES PQRSTUVWXYZ	MORTGAGORS	BOOK	PAGE	Amount	BRIEF DESCRIPTION, LOCATION, ETC. (Not Warranted)
14870 Nov. 13, 1980	Fidelity	federal S	& L Assn					.92	
14862 Nov. 13, 1980	"	cancelled Annie S. [unclear]	9-13-83	# 8635 & 13682-587	Shayer Mansell, et al	1524	428	2,599	Lot 4 cor. Oak St. & Oak St.
14862 Nov. 13, 1980	"	cancelled Annie S. [unclear]	2-24-84	# 26141	Donald Shabier, et al	1137	268		Real Prop. Agree.
14862 Nov. 13, 1980	"	cancelled Annie S. [unclear]			Loretta J. Whitomus	1137	269		Real Prop. Agree.
14862 Nov. 13, 1980	"	cancelled Annie S. [unclear]	4-1-98	# 25330	Betty H. Arnold	1137	270		Real Prop. Agree.
14975 Nov. 14, 1980	"	"	"	"	Robert Thomas Latham	1524	460	32,125	Lot 157 Laurelwood Dr.
14977 Nov. 14, 1980	"	"	"	"	Dale L. Birk, et al	1524	464	83,000	Lot 69 Briarwood Dr.
15005 Nov. 14, 1980	"	"	"	"	Furman Cooper Blain	1524	496	63,100	Lot 118 Gray Fox lg. Dr.
15051 Nov. 14, 1980	"	"	"	"	Hilda J. Cordell	1524	555	39,000	Lot Lilly Rd.
15236 Nov. 17, 1980	"	"	"	"	associated Blain & [unclear]	1524	775		oppy. for mtg. see R & M 04. 1573 of 52
15238 Nov. 17, 1980	"	"	"	"	Dwenger Real Land Co.	1524	775		Renegotiable. Note. mtg. assumpt. 7th mtg. see R & M 04. 1494 of 200
15239 Nov. 17, 1980	"	"	"	"	Donald E. Franklin	1524	776		Release lot 240 Dwenger lt. sec. 0
15240 Nov. 17, 1980	"	"	"	"	John A. Ball, et al	1524	777		Agree. lot 69 Lilly, see Mont. M. 14 sec. 11. 7th mtg. see R & M 04. 1465 of 952
15176 Nov. 17, 1980	"	"	"	"	Margaret E. Ball	1524	777		oppy. for mtg. see R & M 04. 1513 of 199
15182 Nov. 17, 1980	"	"	"	"	Donald N. Calvert, et al	1524	788	23,400	Renegotiable. Note. mtg. assumpt. Release lot 1518 of 716

INDIRECT or MORTGAGEE Index to Real Estate Mortgages — Greenville County, S. C.

(KK)

KEYS PRINTING COMPANY, GREENVILLE, S. C.

Open at Proper Tab according to First Letter or Letters of Name and refer to Buff Sub-Index sheet for page reference.

FILE NUMBER DATE OF RECORD	MORTGAGEES FAMILY NAMES	GIVEN NAMES ABCDEFGH	GIVEN NAMES IJKLMNO	GIVEN NAMES PQRSTUWXYZ	MORTGAGORS	BOOK	PAGE	Amount	BRIEF DESCRIPTION, LOCATION, ETC. (Not Warranted)
15182 Nov. 17, 1980	Fidelity	Federal S	& L Assn.		maria Cellini, et al	1524	741	8,291.22	Chick spg. rd. Pt. West 1 piece bridge rd.
15182 Nov. 17, 1980	"	"	"		Steven J. Coker	1524	744	7,671.60	Brandon Lot 290 Smith St., less Pt. also mt.
15182 Nov. 17, 1980	"	"	"		Johnny J. Quinn, et al	1524	747	19,999.20	4.27 ac. Dorley Rd., Rainey Rd.
15182 Nov. 17, 1980	"	"	"		Whitner H. Livingston, Jr.	1524	750	14,400.00	Notes - austin sp. Lot 13 Sunset Dr. Sunset
15182 Nov. 17, 1980	"	"	"		A.C. Wilder, Jr., et al	1524	753	9,205.80	Ed. Woodland, D'ville sp. Pt. lots 37, 38, 39, 40 Home
15162 Nov. 17, 1980	"	Cancelled Dannie S. Lumberley REMIC		7-23-81 # 2041	Set BK 74-1319	Deed Book			Real Prop Agree
15162 Nov. 17, 1980	"	Cancelled Dannie S. Lumberley REMIC		8-23-90 # 4144	8 S.F. Bl. 120-1179	Deed Book			Real Prop Agree
15162 Nov. 17, 1980	"	"	"		James A. Young	1137	423		Real Prop Agree
15162 Nov. 17, 1980	"	"	"		Thomas M. Patrick, et al	1137	424		Real Prop Agree
15353 Nov. 19, 1980	"	"	"		Robert E. Lilly, Jr., et al	1524	939	9,691.80	Banwood Lot 33 Banwood Ct., St. P.R.
15529 Nov. 19, 1980	"	"	"		Clinton E. Day, et al	1525	35	22,350.00	Unit 8 Jo Ann Condom. S. Forest Ests.
15492 Nov. 19, 1980	"	"	"		maria C. Carter	1525	73	5,627.52	Lot 190 Pingfield Dr., Ac. 1
15492 Nov. 19, 1980	"	"	"		Gerry W. Redman, et al	1525	76	11,400.00	Lot 68 Duenger Pl. Mtn. Shadburg
15492 Nov. 19, 1980	"	"	"		Charles E. Fodd, et al	1525	79	7,671.60	Lot 6 Plano Dr., Mtn. Shadburg
15444 Nov. 19, 1980	"	"	"		Donald E. Franklin	1525	86		Ac. 1 Lot 68 Duenger Pl. Mtn. Shadburg
15335 Nov. 18, 1980	"	Cancelled Dannie S. Lumberley REGISTER OF DEEDS		3-24-82 # 21321	Set BK 76-1292	Deed Book			Real Prop Agree
15335 Nov. 18, 1980	"	Cancelled Dannie S. Lumberley REGISTER OF DEEDS		7-29-99 # 64913	Set BK 212-279	Deed Book			Real Prop Agree
15335 Nov. 18, 1980	"	Cancelled Dannie S. Lumberley REGISTER OF DEEDS			maria S. Whitaker	1137	530		Real Prop Agree

INDIRECT or MORTGAGEE Index to Real Estate Mortgages — Greenville County, S. C.

KEYS PRINTING COMPANY, GREENVILLE, S. C.

Open at Proper Tab according to First Letter or Letters of Name and refer to Buff Sub-Index sheet for page reference.

FILE NUMBER DATE OF RECORD	MORTGAGEES FAMILY NAMES	GIVEN NAMES ABCDEFGHIJ	GIVEN NAMES JKLMNO	GIVEN NAMES PQRSTUVWXYZ	MORTGAGORS	BOOK	PAGE	Amount	BRIEF DESCRIPTION, LOCATION, ETC. (Not Warranted)
15335 Nov 18, 1980	Fidelity	Federal S & L Assoc.	Cancelled Donnie S. Lankersley	10-22-87 #18943 Lt & Bk. 105-309	Vincent A. Yokim, et al	Deed Book	1137 531		Real Prop. Agre.
15571 Nov 20, 1980	"	"	"	"	Danny Eugene Watson	1525	108	14,750	Henry 25 Lot, Col. Velma Rd. +
15755 Nov 21, 1980	"	"	"	"	Colb Bldg Inc.	1525	224		1st mtg. see Rem Ch. 1516 pg. 154 Renegotiable Rate mtg. Assumpt. Agre.
15756 Nov 21, 1980	"	"	"	"	David Balentini & Son Inc.	1525	270		2nd mtg. see Rem Ch. 1520 pg. 915 Renegotiable Rate mtg. Assumpt. Agre.
15915 Nov 24, 1980	"	"	"	"	Sumner Cooper Bldg Inc.	1525	333		3rd mtg. see Rem Ch. 1517 pg. 924 Renegotiable Rate mtg. Assumpt. Agre.
15861 Nov 24, 1980	"	"	"	"	W. Darland Green, Jr.	1525	285	69,000	sec. 11 Lot 232 Alvinger Pl.
15871 Nov 24, 1980	"	"	"	"	Carl N. Meher, et al	1525	325	31,225	Lot 340 Chasta ave.
15891 Nov 24, 1980	"	"	"	"	Richard M. Duncan was Patricia Byers Sullivan	1525	418	85,000	Plant. Ch. II sec. III Lot 95 Red Oak of Holly tree
15882 Nov 24, 1980	"	"	"	"	Patricia J. Strange	1525	451	12,274	Jugher 2pts. Lot 18 Nicholas Dr.
15882 Nov 24, 1980	"	"	"	"	Charles L. Neely, et al	1525	457	8,977	mt. 20 Lot Wilson Dr., Paris
16052 Nov 25, 1980	"	"	"	"	Balentini Bros. Bldg Inc.	1525	663		1st mtg. see Rem Ch. 1520 pg. 929 Renegotiable Rate mtg. Assumpt. Agre.
15956 Nov 25, 1980	"	"	"	"	Joe Nellen Christiani Jr.	1525	483	29,775	N.H.K. Unit 58 Paris Ridge
16070 Nov 25, 1980	"	"	"	"	Eugene Fritchard, et al	1525	580	40,000	Book 222 Ann Gardens Lot 12 Ravenswood Rd.
15859 Nov 24, 1980	"	"	7-31-85	#3438	A+Bk. 90-1237 1st Bk. 101-1242	Deed Book	1137 825		Real Prop. Agre.
15859 Nov 24, 1980	"	"	8-6-96	#54076	Harold F. White Jr., et al	1137	825		Real Prop. Agre.
15859 Nov 24, 1980	"	"	8-10-90	#39351	1st Bk. 120-789	Deed Book	1137 877		Real Prop. Agre.
15859 Nov 24, 1980	"	"	3-18-82	#20894	John M. McCallum, et al	1137	877		Real Prop. Agre.
					Charles L. Miller, et al	1137	978		Real Prop. Agre.

INDIRECT or MORTGAGEE Index to Real Estate Mortgages — Greenville County, S. C.

REG. U. S. PAT OFFICE *Chas McCott* County Indexes Since 1888 An Identifying Trade Mark

Open at Proper Tab according to First Letter or Letters of Name and refer to Buff Sub-Index sheet for page reference.

COTT FAMILY NAME INDEX No. 75 © 1949
MADE BY THE COTT INDEX COMPANY, COLUMBUS, OHIO
SOLD BY WALKER, EVANS & COGSWELL CO., CHARLESTON, S.C.

(41)

FILE NUMBER DATE OF RECORD	MORTGAGEES FAMILY NAMES	GIVEN NAMES ABCDEFGH	GIVEN NAMES IJKLMNO	GIVEN NAMES PQRSTUVWXYZ	MORTGAGORS	BOOK	PAGE	Amount	BRIEF DESCRIPTION, LOCATION, ETC. (Not Warranted)
15859 Nov. 24, 1980	Fidelity	Federal S	& L Assn		Clay W. Jones	Deed Book 1137	876	.00	Real Prop. Agry. Merrifield Pk.
16106 Nov. 24, 1980	"	"	"		Lee Edward Thomson Jr	1525	690	20,250	Lot 107 Seabury Dr., Dr. Highlands
16178 Nov. 24, 1980	"	"	"		Sylvia L. Gullidge	1525	726	22,500	Lots 64, 65 & 66 Lannan H.P.L.
16246 Nov. 24, 1980	"	"	"		Charles J. Bell	1525	815	16,250	Unit 3-L Lewis Village Jointly see Lem Bk. 1465 pg. 952
16260 Nov. 24, 1980	"	"	"		Donald E. Franklin	1525	868	.00	Relian lot 65 Holly Dr. Ph. III date Agry. see mtg. see Lem Bk. 1510 pg. 541
16336 Nov. 28, 1980	"	"	"		Associated Bldg & Dev. Inc	1525	904	.00	Renegotiable Rate mtg. Assump. Agry. see Lem Bk. 1515 pg. 709
16346 Nov. 28, 1980	"	"	"		Davidson Vaughn a Gen. Pk.	1525	965	.00	Renegotiable Rate mtg. Assump. Agry. Edwards Forest Tracts.
16370 Dec. 1, 1980	"	"	"		Anthony Mesanes, Ital	1525	966	21,250	Lot 61 Holly Rd.
16405 Dec. 1, 1980	"	"	"		Joe W. Miller	1526	19	90,000	For orig. mtg. see Lem Bk. 1523 pg. 185. Lot 7 Persimmon Lane Altamont Forest, Sec. 1
"	"	"	"		" "	1526	19	.00	Water Overland
16441 Dec. 1, 1980	"	"	"		Judson J. Mingard Jr.	1526	40	137,200	Lot 10 Daven Way Holly see M. III Sec. II
16577 Dec. 2, 1980	"	"	"		John K. Ballwin	1526	183	60,000	Lot 114 Briarwood Dr. Alham Rd. Suttler 3f.
16642 Dec. 2, 1980	"	"	"		Patric M. Watts, Ital	1526	252	43,050	6.93 acs. Anderson Bridge H.P.L.
16644 Dec. 2, 1980	"	"	"		Sheryl L. Davenport	1526	256	27,500	Unit 10 In ar. in Condom. Lot 2 St. Mark's Rd., Chick 3pg. 3
16571 Dec. 2, 1980	"	"	"		Gen Y. Yun, Ital	1526	272	53,600	For orig. see Lem Bk. 1526 pg. 272 rec.
16646 Dec. 2, 1980	"	"	"		Elliott A. Easterby	1526	327	27,998	Lot m. O'Neill & Watts

INDIRECT or MORTGAGEE Index to Real Estate Mortgages — Greenville County, S. C.

REG. U. S. PAT OFFICE *Cott* County Indexes Since 1888 An Identifying Trade Mark

Open at Proper Tab according to First Letter or Letters of Name and refer to Buff Sub-Index sheet for page reference.

COTT FAMILY NAME INDEX No. 75 © 1949
MADE BY THE COTT INDEX COMPANY, COLUMBUS, OHIO
SOLD BY WALKER, EVANS & COGSWELL CO., CHARLESTON, S.C.

FILE NUMBER DATE OF RECORD	MORTGAGEES FAMILY NAMES	GIVEN NAMES ASCDEFGH	GIVEN NAMES IJKLMNO	GIVEN NAMES PQRSTUWXYZ	MORTGAGORS	BOOK	PAGE	Amount	BRIEF DESCRIPTION, LOCATION, ETC. (Not Warranted)	
16646 Dec. 2, 1980	Fidelity		federal S. & L. Assn		<i>et al</i> L. Lear Peninger	1526	330	.46 8,945	University St. Lot 114 Brookside Ct.	
16646 Dec. 2, 1980	"	"	"	"	Doynell N. Fuller	1526	333	.86 1,282	Lot 2 Highlawn ave.	
16646 Dec. 2, 1980	"	"	"	"	James W. Oliver, <i>et al</i>	1526	336	.48 18,924	Lot 12 Leland, Ct.	
16646 Dec. 2, 1980	"	"	"	"	Louise Dawkins, <i>et al</i>	1526	339	.32 4,009	Jefffield St. Lot 7 Fox Ct.	
16646 Dec. 2, 1980	"	"	"	"	R. Dane Freeman, <i>et al</i>	1526	342	.60 7,671	16. Woodlawn Dr. Stone Lake Lot 51 in Stone Lake Hills CO.	
16695 Dec. 2, 1980	"	"	"	"	Mable D. Bradshaw, <i>et al</i>	1526	345	.20 2,779	Lot 10 in Stone Lake Lot 10 in Stone Lake	
16694 Dec. 2, 1980	"	"	"	"	A. J. Prince Bldg. Inc.	1526	285		Renegotiable rate mtg. Assumption Agreement - for mtg. see Rem Bk. 1514 pg. 742 30y. mtg. see Rem Bk. 1515 pg. 778 Renegotiable rate mtg. Assump. Agree	
16814 Dec. 3, 1980	"	"	"	"	Rosamond Enterprises, Inc.	1526	351			
16719 Dec. 3, 1980	"	"	"	"	George C. Cooper, <i>et al</i>	1526	488		Release from Judgment - Roll # 80-5814 - for mtg. see Rem Bk. 1362 pg. 369 N. H. C.	
16738 Dec. 3, 1980	"	"	"	"	Ellen J. Landler	1526	370	.00 36,425		Unit 12 Mountain
16765 Dec. 3, 1980	"	"	"	"	Quill S. Farr, Jr.	1526	387	.00 36,450	Power Bldg. Sec. B. Lot 411 Kimber. Ct.	
16611 Dec. 2, 1980	"	"	"	"	Dennis S. Fisher, <i>et al</i>	1526	407	.20 19,987	Sec. 1 Lot 19 in Stone Lake	
16611 Dec. 2, 1980	"	"	"	"	Thurval J. Brown, <i>et al</i>	Deed Book	1138	255		Real Prop. Agree
16611 Dec. 2, 1980	"	"	"	"	Joseph D. Kelley, <i>et al</i>	Deed Book	1138	256		Real Prop. Agree
16611 Dec. 2, 1980	"	"	"	"	Johnny J. King	Deed Book	1138	257		Real Prop. Agree

INDIRECT or MORTGAGEE Index to Real Estate Mortgages — Greenville County, S. C.

REG. U. S. PAT. OFFICE

Chas. McCall
County Indexes Since 1888
An Identifying Trade Mark

Open at Proper Tab according to First Letter or Letters of Name and refer to Buff Sub-Index sheet for page reference.

COTT FAMILY NAME INDEX No. 75 © 1949
MADE BY THE COTT INDEX COMPANY, COLUMBUS, OHIO
SOLD BY WALKER, EVANS & COGSWELL CO., CHARLESTON, S.C.

(MM)

FILE NUMBER DATE OF RECORD	MORTGAGEES FAMILY NAMES	GIVEN NAMES ABCDEFGH	GIVEN NAMES IJKLMNO	GIVEN NAMES PQRSTUWXYZ	MORTGAGORS	BOOK	PAGE	Amount	BRIEF DESCRIPTION, LOCATION, ETC. (Not Warranted)
16894 Dec. 4, 1980	Fidelity	Federal	& L Assn		Doyle R. Peau	1526	551	.00	1st - Prop. Reg. Unit 51-A Dover Downhome
16955 Dec. 4, 1980	"	"	"		Belentini Brothers Bldg. Inc.	1526	676	21,050	Renegotiable Rate mtg. Assump. Agree. - for mtg. see REM Bk. 01520 pp. 954
"	"	"	"		a.s.c. ind. Pts.	1526	676		J.P.R.
17097 Dec. 5, 1980	"	"	"		R. E. Gregory & Co.	1526	779	14,650	Unit 51-B Dover Downhome
17098 Dec. 5, 1980	"	"	"		Marion Workman	1526	793	35,000	Sola. Grant 3P.
17079 Dec. 5, 1980	"	"	"		Philip W. Jones	1526	768		1st mtg. see REM Bk. 1517 pp. 197
17086 Dec. 5, 1980	"	"	"		Bertha A. Downer	1526	964		Renegotiable Rate mtg. Assump. Agree. 1st mtg. see REM Bk. 1493 pp. 219
16760 Dec. 3, 1980	"	Donnie S. Tankersley		11-13-84 #	14807 S. St. Bk. 87-974	Deed Book			Relinqu 2 ac. Brown Rd. Grant 3P
16760 Dec. 3, 1980	"	Donnie S. Tankersley		11-1-84 #	13276 S. St. Bk. 87-618	Deed Book			Real Prop. Agree.
17204 Dec. 8, 1980	"	"	"		Joseph P. Turner	1138	329		Real Prop. Agree.
17257 Dec. 8, 1980	"	"	"		James L. Lary Bldg. Inc.	1526	935	28,800	Bellingham, sec. IV Lot 81 Kealmont Ct.,
17160 Dec. 8, 1980	"	"	"		Margaret L. Steurer	1526	975	41,500	Lot 6 Blackberry Ct.
17147 Dec. 8, 1980	"	"	"		John J. Warner, et al	1526	900	57,850	Sugar creek sec. A Lot 320 Silver creek rd.
17147 Dec. 8, 1980	"	"	"		James E. Waldref, Jr.	1527	5	14,700	1st mtg. see S.C. Stat. 418
17306 Dec. 9, 1980	"	"	"		Herman W. Costick	1527	8	24,000	Enchanted Forest Lot 10 Windmill Lane
17306 Dec. 9, 1980	"	"	"		James P. Mulligan, et al	1527	116	7,671	Lot 1 Lee Rd. Pinehurst
17306 Dec. 9, 1980	"	"	"		Ronnie W. Bayne, et al	1527	119	8,750	Esquale, Split 3P Lot 204 Esquale Dr.

INDIRECT or MORTGAGEE Index to Real Estate Mortgages — Greenville County, S. C.

REG. U. S. PAT. OFFICE *CharmCott* County Indexes Since 1888 An Identifying Trade Mark

Open at Proper Tab according to First Letter or Letters of Name and refer to Buff Sub-Index sheet for page reference.

COTT FAMILY NAME INDEX No. 75 © 1949
MADE BY THE COTT INDEX COMPANY, COLUMBUS, OHIO
SOLD BY WALKER, EVANS & COGSWELL CO., CHARLESTON, S.C.

FILE NUMBER DATE OF RECORD	MORTGAGEES FAMILY NAMES	GIVEN NAMES ABCDEFGHIJ	GIVEN NAMES JKLMNO	GIVEN NAMES PQRSTUVWXYZ	MORTGAGORS	BOOK	PAGE	Amount	BRIEF DESCRIPTION, LOCATION, ETC. (Not Warranted)
17306 Dec. 9, 1980	Fidelity	Federal s	& l	Assn	Nancy Lee Fleming	1527	122	.20	Jefferson rights.
17156 Dec 8, 1980	"	"	"	"	Raymond L. Daniel	Deed Book		5,158	Lot 617 Second ave.
17156 Dec. 8, 1980	"	"	"	"	Jack W. Brimmer et al	Deed Bk.			Real Prop. Agree.
17473 Dec. 10, 1980	"	"	"	"	Calvin N. Cox	1138	626		Real Prop. Agree.
17412 Dec. 10, 1980	"	"	"	"	et al	1138	627	.00	Real Prop. Agree.
17283 Dec. 9, 1980	"	Cancelled Dannie S. Lankersley RMC	11-6-84	# 13829	Marion Wallace Smith	1527	190	56,050	Eastgate Village Lot 31 Blountstown Pa.
17283 Dec. 9, 1980	"	Cancelled Dannie S. Lankersley RMC	12-23-82	# 15320	Harold N. Willis, et al	1527	149	13,500	Lot 5 Sunrise Dr.
17283 Dec. 9, 1980	"	Cancelled Dannie S. Lankersley RMC	"	"	et BK. 87-931	Deed Book			
17476 Dec. 10, 1980	"	"	"	"	Eugene S. Jarney, et al	1138	701		Real Prop. Agree
17621 Dec. 11, 1980	"	"	"	"	et BK. 78-1918	Deed Book			
17773 Dec. 12, 1980	"	"	"	"	Robert L. Bell, et al	1138	702		Real Prop. Agree
17650 Dec. 12, 1980	"	"	"	"	et BK. 1436 ff. 437	1527	250		Real Prop. Agree
17753 Dec. 12, 1980	"	"	"	"	Robert L. Bell, et al	1527	345		Real Prop. Agree
17817 Dec. 15, 1980	"	"	"	"	Wrest-Maxwell Enterp.	1527	345		Real Prop. Agree
17798 Dec. 15, 1980	"	Cancelled Dannie S. Lankersley RMC	8-10-82	# 3381	Premier Investment Co. Inc.	1527	411		Renegotiable Rate mtg. assumption Agreement. - for mtg. see R.L.B. 1516 pp. 914
18026 Dec. 16, 1980	"	"	"	"	et BK. 77 L 1473	1527	411		Real Prop. Agree
	"	"	"	"	Paul B. Young, et al	1527	355	.00	W. Delcliff
	"	"	"	"	Marion Workman	1527	416	43,600	Lot 6 W. Delcliff et.
	"	"	"	"	Billy R. Gosnell	1527	524	.00	2 acres Dentt Dr.
	"	"	"	"	Claude D. Davis Jr. et al	1138	883	35,000	Real Prop. Agree.
	"	"	"	"	Donald H. McCormick, et al	1527	702	8,400	Lot 52 Forestdale Dr.
	"	"	"	"				.00	Real Prop. Agree.
	"	"	"	"					Lot. Cartwell Road

INDIRECT or MORTGAGEE Index to Real Estate Mortgages — Greenville County, S. C.

KEYS PRINTING COMPANY, GREENVILLE, S. C.

Open at Proper Tab according to First Letter or Letters of Name and refer to Buff Sub-Index sheet for page reference.

(11)

FILE NUMBER DATE OF RECORD	MORTGAGEES FAMILY NAMES	GIVEN NAMES ABCDEFGHIJ	GIVEN NAMES JKLMNO	GIVEN NAMES PQRSTUVWXYZ	MORTGAGORS	BOOK	PAGE	Amount	BRIEF DESCRIPTION, LOCATION, ETC. (Not Warranted)
17978 Dec. 16, 1980	Fidelity	Federal S	& L Assn.		<i>etal</i> Preston C. Temple	1527	746	.60 35,361	Bl. Sec. 4 Lot # 10 <i>of</i> Cuffletown Parkvale
17978 Dec. 16, 1980	"	"	"	"	<i>etal</i> B. Michall Presley	1527	749	.20 27,574	Bl. lot 5 Summit Dr. In mtg. au Lem Ch. 1494 p. 240
17943 Dec. 16, 1980	"	"	"	"	<i>a.s.c. Hts.</i> Sevengr Rd. Land Co.	1527	646		Relian lot 212 Sevinger Rd. Sect 11 In mtg. au Lem Ch. 1465 p. 952
17943 Dec. 16, 1980	"	"	"	"	<i>etal</i> Jid. Fed. S. & L Assn.	1527	765		Relian lots 66 & 116 Holly Inn Pk. to suit In mtg. au Lem Ch. 1465 p. 952
17943 Dec. 16, 1980	"	"	"	"	Donald C. Franklin	1527	766		Relian lot 114 Holly Inn Pk. to suit
18149 Dec. 17, 1980	"	"	"	"	<i>corp.</i> Williams Street Dev.	1527	880	.00 48,450	No. 13 N.P.R. Village Ct. Unit 13-A The Village Townhouses
18149 Dec. 17, 1980	"	"	"	"	Williams Street Dev. Corp.	1527	888	.00 48,450	#13 N.P.R. Unit 13-B The Village Townhouses
18149 Dec. 17, 1980	"	"	"	"	Williams Street Dev. Corp.	1527	886	.00 39,400	#14 N.P.R. Unit 14-A The Village Townhouses
18149 Dec. 17, 1980	"	"	"	"	Williams Street Dev. Corp.	1527	904	.00 39,400	Townhouses No. 14, N.P.R. Unit 14-B The Village
17961 Dec. 16, 1980	"	12-18-97	#90596	<i>Cancelled Book 186-102</i>	<i>etal</i> Morris J. West, et al	Deed Book 1138	991		Real Prop. Agree
17961 Dec. 16, 1980	"	<i>Cancelled</i>	5-24-82	#26079	<i>etal</i> Barry Brown, et al	Deed Book 1138	992		Real Prop. Agree
17961 Dec. 16, 1980	"	<i>Cancelled</i>	5-18-94	#34944	<i>etal</i> James H. Finley Jr.	Deed Book 1138	993		Real Prop. Agree
17961 Dec. 16, 1980	"	<i>Cancelled</i>	2-28-83	#21364	<i>etal</i> Arthur Jones, Jr. et al	Deed Book 1138	994		Real Prop. Agree
18193 Dec. 18, 1980	"	"	"	"	<i>etal</i> Julie allen, et al	1528	8	.04 25,709	Franklin Hills, sec. II Lot Jacqueline Rd. 120 by St.
18193 Dec. 18, 1980	"	"	"	"	<i>etal</i> Bobbi Jean Serrace	1528	11	.00 7,251	Blasent valley Lot 233 Astoria ave.
18193 Dec. 18, 1980	"	"	"	"	<i>etal</i> Richard N. Madden	1528	14	.36 2,433	Eastdale Lot 126 Birchwood Dr.

INDIRECT or MORTGAGEE Index to Real Estate Mortgages — Greenville County, S. C.

KEYS PRINTING COMPANY, GREENVILLE, S. C.

Open at Proper Tab according to First Letter or Letters of Name and refer to Buff Sub-Index sheet for page reference.

FILE NUMBER DATE OF RECORD	MORTGAGEES FAMILY NAMES	GIVEN NAMES ABCDEFGH	GIVEN NAMES IJKLMNO	GIVEN NAMES PQRSTUVWXYZ	MORTGAGORS	BOOK	PAGE	Amount	BRIEF DESCRIPTION, LOCATION, ETC. (Not Warranted)
18193 Dec. 18, 1980	Fidelity	Federal S & L Assn.			Martin R. Mosby, et al by a ma & S. Sabat	1528	17	.48 1,361	Manassah, Sec. 2 Lot 66 Manassah St.
18193 Dec. 18, 1980	"	"	"		Buller Johnson 3951B S. Blk 90-361	1528	20	.32 3,082	Lot 22 near terrace
18194 Dec. 18, 1980	"	"	"	6-26-85	Jan Lee, et al	Deed Book 1139	202		Real Prop. agree Jrnty. see Lem Bl. 1520 pg. 940
18270 Dec. 19, 1980	"	"	"		Valentini Brothers, et al	1528	77		Renegotiable Rate mtg. Assumpt. Agree. Jrnty. see Lem Bl. 1373 pg. 621
18384 Dec. 19, 1980	"	"	"		Eugene J. Jones, et al Tom Kelly & S. Sabat	1528	105		Modification of Assumption Agreement by P.C.
18493 Dec. 22, 1980	"	"	"		Katherine Anglen Nunnish	1528	278	.40 3,968	Unit 148 in apartment Spring Forest bldg.
18493 Dec. 22, 1980	"	"	"		Wade N. Shaw, et al	1528	281	.20 19,979	Lot 7 Spring Forest Dr. Jrnty. see Lem Bl. 1515 pg. 337
18528 Dec. 22, 1980	"	"	"		William Stout Dev. Corp	1528	157		Renegotiable Rate mtg. Assumpt. Agree
18478 Dec. 22, 1980	"	"	"		Robert Jerry, et al	1139	382		Real Prop. Agree
18478 Dec. 22, 1980	"	"	"	4-15-86	Richard A. Almeida	1139	383		Real Prop. agree
18634 Dec. 23, 1980	"	"	"		Charles J. Carberg, et al	1528	346	.00 35,000	Lot 14 Providence Sq.
18563 Dec. 23, 1980	"	"	"		Jean B. Yergin	1528	359	.12 3,681	Cleveland Forest Lots 174 & 175 Dogwood Lane
18563 Dec. 23, 1980	"	"	"		Loretta M. Kennedy / et al	1528	362	.20 30,715	Three lots. see by Suttler Dr. Lot 39 Gumpster Dr. Terra
18563 Dec. 23, 1980	"	"	"		George Robinson, Jr.	1528	365	.20 2,479	ave. Pleasant Valley Lot 36 Pleasant Ridge
18563 Dec. 23, 1980	"	"	"		Larry L. Pina, et al	1528	368	.60 29,997	Little near school h. Lot 6 Annie Dr. +
18737 Dec. 24, 1980	"	"	"		J. Mark Lambford, et al	1528	456	.60 20,499	Del' Norte bldg. sec. 4 Lot 209 Waldley Rd.

INDIRECT or MORTGAGEE Index to Real Estate Mortgages — Greenville County, S. C.

(00)

KEYS PRINTING COMPANY, GREENVILLE, S. C.

☞ Open at Proper Tab according to First Letter or Letters of Name and refer to Buff Sub-Index sheet for page reference.

FILE NUMBER	MORTGAGEES FAMILY NAMES	GIVEN NAMES ABCDEFGH	GIVEN NAMES IJKLMNO	GIVEN NAMES PQRSTUVWXYZ	MORTGAGORS	BOOK	PAGE	Amount	BRIEF DESCRIPTION, LOCATION, ETC. (Not Warranted)	
18737 Dec. 24, 1980	Fidelity	Federal S	& L Assn.		Steven L. Childress ^{Star}	1528	459	12,825. ⁰⁰	Greenfields Lot 39 Challenge Dr.,	
18737 Dec. 24, 1980	"	"	"	"	Samy J. Lynch, ^{Star}	1528	462	20,815. ²⁰	Lot, Pittogue St.	
18737 Dec. 24, 1980	"	"	"	"	Charles R. Cox, ^{Star}	1528	465	32,790. ⁰⁰	Lot 49, Huntington D'ville St.	
18737 Dec. 24, 1980	"	"	"	"	ada on Samy	1528	468	15,235. ⁸⁰	Lot 21 Knight ave.	
18737 Dec. 24, 1980	"	"	"	"	Robert M. Lloyd	1528	471	22,866. ⁸⁴	Lot Linckney St.	
18879 Dec. 29, 1980	"	"	"	"	Fortville Delta P. Inc.	1528	505		Renegotiable Rate mtg. Assump Agree. for mtg. see Rem Bk. 1520 p. 715	
18880 Dec. 29, 1980	"	"	"	"	Bob Bldg. Inc.	1528	527		Renegotiable Rate mtg. Assump Agreement - for mtg. see Rem Bk. 1519 p. 426	
18778 Dec. 29, 1980	"	"	"	"	Katharine Snyder ^{Balton}	1528	501	34,800. ⁰⁰	1201 St. Lot Cor. E. Washington St.	
18789 Dec. 29, 1980	"	"	"	"	Walt G. Norstman	1528	523	29,600. ⁰⁰	Eastgate Village Lot 54 Tutcheson Lane	
18575 Dec. 23, 1980	"	^{Annex} Annex S. Inland	9.8.82	#8099 S. + B/C	Paul E. Carbin ^{Star}	Deed Book	1129	429		Real Prop. Agree. Agree. for mtg. see Rem Bk. 1522 p. 641
19012 Dec. 30, 1980	"	"	"	"	Bob Maxwell Bldg. Inc.	1528	695		Renegotiable Rate mtg. Assump Windsor Oaks, see II	
19176 Dec. 31, 1980	"	"	"	"	Bob Maxwell Bldg. Inc.	1528	862	58,400. ⁰⁰	Lot 29 Buckingham way Oaks, see II	
19176 Dec. 31, 1980	"	"	"	"	Bob Maxwell Bldg. Inc.	1528	869	58,400. ⁰⁰	Lot 50 Waltham Ct. Windsor Tully Hill, sec. 112	
19179 Dec. 31, 1980	"	"	"	"	E. James White, Jr. ^{Star}	1528	890	48,000. ⁰⁰	Lot 9 Kelly Hill Lane	

INDIRECT or MORTGAGEE Index to Real Estate Mortgages — Greenville County, S. C.

KEYS PRINTING COMPANY, GREENVILLE, S. C.

Open at Proper Tab according to First Letter or Letters of Name and refer to Buff Sub-Index sheet for page reference.

FILE NUMBER DATE OF RECORD	MORTGAGEES FAMILY NAMES	GIVEN NAMES ABCDEFGHIJ	GIVEN NAMES KLMNO	GIVEN NAMES PQRSTUVWXYZ	MORTGAGORS	BOOK	PAGE	Amount	BRIEF DESCRIPTION, LOCATION, ETC. (Not Warranted)
19188 Dec. 31, 1980	Fidelity	Federal	S & L Assn.		<i>Mar</i> Doyle K. Nembee	1528	917	.00	Lot 29.
19073 Dec. 31, 1980	"	"	"	"	Angus P. Lippard	1529	52	15,924 .30	0.95 ac. Melton Rd. Brookwood Forest
19377 Jan. 2, 1981	"	"	"	"	Donald E. Franklin	1529	163	6,175	Lot 26 Walker Lane 30 pty. Sec R Em St. 1514 pg. 863
19367 Jan. 2, 1981	"	"	"	"	<i>Batter</i> Katherine Snyder	1529	148	.40	Kenwick Lake mtg. Assumpt. Agmt. 3rd St.
19392 Jan. 2, 1981	"	"	"	"	<i>Mar</i> Kenneth A. Stamey	1529	157	31,052	Lot E. Washington St. &
19309 Jan. 2, 1981	"	"	"	"	Jane C. Jeans	1529	186	24,000	Lot McElhoney Rd. University Pl.
19309 Jan. 2, 1981	"	"	"	"	<i>Mar</i> William J. Damer, Jr.	1529	189	.00	Lot 87 Bradley Blvd. Austin St.
19309 Jan. 2, 1981	"	"	"	"	Annie M. Graham	1529	192	21,816	West 8 E. Georgia Rd., Selle mead, sec. 2
19442 Jan. 5, 1981	"	"	"	"	<i>Inc.</i> Associated Bldg's. 1 Div.	1529	237	12,544	Lot 27 Brook Forest Dr. Srentwood, sec. IV
19521 Jan. 5, 1981	"	"	"	"	Allen H. Carnell et al	1529	312	6,650	Lot 203 Shallock Dr.
19636 Jan. 6, 1981	"	"	"	"	"	1529	312		Release from Judgment Reg # 80-6230 - for mtg. see Cen Bk. 1410 pg. 697
19048 Dec. 31, 1980	Indepd in un. rec. Dist. Fed. S & L Assn.				<i>Mar</i> James L. Smith, Jr.	1529	374	.00	Unconditional Rate mtg. assumpt. and. for mtg. see Cen Bk. 1512 pg. 633
"	"	"	"	"	"	1139	997		RIPPA Assigned to United Guaranty Co. Ins. Co. of N.C. - for orig. see Bk Bk. 1066 pg. 1
"	"	"	"	"	"	1139	997		

INDIRECT or MORTGAGEE Index to Real Estate Mortgages — Greenville County, S. C.

KEYS PRINTING COMPANY, GREENVILLE, S. C.


Open at Proper Tab according to First Letter or Letters of Name and refer to Buff Sub-Index sheet for page reference.

(VP)

FILE NUMBER DATE OF RECORD	MORTGAGEES FAMILY NAMES	GIVEN NAMES ABCDEFGHIJ	GIVEN NAMES JKLMNOPQ	GIVEN NAMES RSTUVWXYZ	MORTGAGORS	BOOK	PAGE	Amount	BRIEF DESCRIPTION, LOCATION, ETC. (Not Warranted)
19087 Dec 31, 1980	Fidelity	Cancelled Federal S	Cancelled Dennis S. Inksley	2-23-88 #	36356 St. Bk. 106-1716 Larry E. Deag et al	Deed Bk. 1139	924		Real Prop. Agree.
19087 Dec. 31, 1980	"	Cancelled Dennis S. Inksley	Cancelled " "	4-30-87 #	46602 St. Bk. 101-12806 et al Francis J. Kerwin, Jr.	Deed Bk. 1139	925		Real Prop. Agree.
19719 Jan. 7, 1981	"	"	"	"	Balentine Bros. S. Bk. 101-12806 et al	1529	417	66,400.00	Buy Tax Run, sec. 2 Lot 155 Roundall Ct.
19769 Jan. 7, 1981	"	"	"	"	Michael J. Sans, et al	1529	439	37,300.00	Farmington acres Lot 22 Clayton Dr.
19750 Jan 7, 1981	"	"	"	"	Joe W. Hiller	1529	443		Renegotiable late mtg. Assumption Agreement - for mtg. see Rem Book 1518 pg. 573
19333 Jan 2, 1981	"	Cancelled Dennis S. Inksley	Cancelled " "	10-24-83 #	13369 St. Bk. 82-1661 Lewie Byrd et al	Deed Bk. 1140	118		Real Prop. Agree.
19333 Jan 2, 1981	"	Cancelled Dennis S. Inksley	Cancelled " "	12-2-85 #	18484 St. Bk. 92-801 et al James Thomas Ethridge, Jr.	Deed Bk. 1140	119		Real Prop. Agree.
19333 Jan 2, 1981	"	"	"	"	Jim J. Arjimon et al	Deed Bk. 1140	120		Real Prop. Agree.
19865 Jan. 8, 1981	"	"	"	"	Ralph W. Callahan, Jr.	1529	555	140,000.00	Lot 2 Henderson Rd.
19868 Jan. 8, 1981	"	"	"	"	Franklin D. Hibbun, et al	1529	569	14,800.00	Butler sp. Lot Ben Hamley Rd.
19874 Jan. 8, 1981	"	"	"	"	William A. Dodge, et al	1529	597	7,955.52	5 lots
19874 Jan. 8, 1981	"	"	"	"	Wilson Bud Williams	1529	600	6,255.36	Highland sp. 3.34 acs. Hwy. 14
19893 Jan. 9, 1981	"	"	"	"	Ralph L. Wardlaw, Jr.	1529	662	18,407.40	South sp. Lot 90 Conestee
20001 Jan. 9, 1981	"	"	"	"	Harry S. Woodson, III	1529	745	63,100.00	Conestee sp. Lot 246 Trenton Lane
20007 Jan. 9, 1981	"	"	"	"	Dale L. Keller, et al	1529	765	58,464.92	Super creek, sec. 1 Lot 324 Silver creek Rd.

INDIRECT or MORTGAGEE Index to Real Estate Mortgages — Greenville County, S. C.

KEYS PRINTING COMPANY, GREENVILLE, S. C.


 Open at Proper Tab according to First Letter or Letters of Name and refer to Buff Sub-Index sheet for page reference.

FILE NUMBER DATE OF RECORD	MORTGAGEES FAMILY NAMES	GIVEN NAMES ABCDEFGHIJ	GIVEN NAMES JKLMNO	GIVEN NAMES PQRSTU VWXYZ	MORTGAGORS	BOOK	PAGE	Amount	BRIEF DESCRIPTION, LOCATION, ETC. (Not Warranted)
19961 Jan 9, 1981	Fidelity	Federal S & L Assn			Donald E. Franklin	1529	682		For mtg. see Rem Ch. 1465 page 952 Relinqu. cert 121 Holly Tree Plat. Sec. II
20033 Jan. 12, 1981	"	"	"	"	Billy R. Gill, ^{nee} nee	1529	850	.60 7,671	Locker Rd. 2 lots Blue Ridge Dr. +
20033 Jan. 12, 1981	"	"	"	"	William E. Hamby	1529	853	.68 6,967	Lot 19 meyers Dr.
20109 Jan 12, 1981	"	"	"	"	Furman Cooper Bldg. Inc.	1529	819		For mtg. see Rem Ch. 1515 pg. 923 Renegotiable Rate Mtg. Assumpt. Agree
20108 Jan 12, 1981	"	"	"	"	Bob Maxwell Bldg. Inc.	1529	868		For mtg. see Rem Ch. 1521 pg. 212 Renegotiable Rate Mtg. Assumpt. Agree
19833 Jan 8, 1981	"	"	"	3.11.92 #	Robert L. Boudette	1140	469		Deed Book Real Prop. Agreement
20175 Jan. 13, 1981	"	"	"	"	Daniel W. Cziraky, ^{nee} nee	1529	954	.60 19,419	North Star Dr. Lot 88 Nancesa Trail
20175 Jan. 13, 1981	"	"	"	"	Willie Marie Williams	1529	957	.60 11,424	Augusta Rd. Knuckles Lot 733 Hatling ave.
20175 Jan. 13, 1981	"	"	"	"	Allen D. Beattie, ^{nee} nee M.	1529	960	.16 24,332	Shaw Lane Gate. Lot 38 Mt. Pleasant ave.
20175 Jan. 13, 1981	"	"	"	"	Oscar McCall	1529	963	.20 6,094	Wille St. Lot 24 Morris St.
20292 Jan. 14, 1981	"	"	"	"	Martha Jean Dagenhart	1530	16	.00 10,000	Belham woods, Sec. 1 Lot 68 Quintill Lane
20336 Jan. 14, 1981	"	Indexed in error sec. 1, D.C. Nat'l Bank			Samuel Avery Surrentine	1530	45	.00 21,318	Chantrelle, Sec. VII Lot 214 Fairwood Lane
20320 Jan. 14, 1981	"	"	"	"	Holly Tree Country Club	1530	125		Mod. agree. for mtg. see REM
"	"	"	"	"	"	1530	125		SH. 1376 Pg. 420 SH. 1376 Pg. 429 + loan agree. SH. 1376 Pg. 438
20321 Jan. 14, 1981	"	"	"	"	Holly Tree Platation, a/c'd bk.	1530	130		Agreement to Mod. Agree. for mtg. see REM Ch. 1265 pg. 442 - 1279 pg. 347
"	"	"	"	"	"	1530	130		1302-387 - 1303 pg. 517 - 1327 pg. 727
"	"	"	"	"	"	1530	130		Bk. 1328 pg. 161 of Mod. Agree. 1376 pg. 442

INDIRECT or MORTGAGEE Index to Real Estate Mortgages — Greenville County, S. C.

(22)


KEYS PRINTING COMPANY, GREENVILLE, S. C.

Open at Proper Tab according to First Letter or Letters of Name and refer to Buff Sub-Index sheet for page reference.

FILE NUMBER	MORTGAGEES FAMILY NAMES	GIVEN NAMES ABCDEFGH	GIVEN NAMES IJKLMNO	GIVEN NAMES PQRSTUVWXYZ	MORTGAGORS	BOOK	PAGE	Amount	BRIEF DESCRIPTION, LOCATION, ETC. (Not Warranted)
20467 Jan. 15, 1981	Fidelity	Federal S & L Assn.			Paul M. Kelly, et al	1530	182	38,000	Edwards Forest, sec. 3 Lot 39 Wood Creek Dr.
20472 Jan. 15, 1981	"	"	"	"	ms. Barbara J. Anderson	1530	195	11,069	one 1/4 Montezuma cr. Montezuma, Ga. Lot 24 1/2 Bl. lot 23 cor. Palmetto
20472 Jan. 15, 1981	"	"	"	"	Lawrence Long, et al	1530	199	9,870	Westcliffe Lot 56 Westcliffe way
20488 Jan. 15, 1981	"	"	"	"	J. W. Roberts, Inc. me.	1530	174		Agmt. see Rem. 1517 p. 793 Remortgage Rate Mtg. Assumpt. 1/2 yr
20527 Jan. 16, 1981	"	"	"	"	associated Blk's. 1000	1530	237	55,000	Brentwood, sec. IV Lot 209 Brentwood way
20590 Jan. 16, 1981	"	"	"	"	Barbara M. Hoelsky	1530	369	4,947	Lot 227 Pleasant Valley
20590 Jan. 16, 1981	"	"	"	"	Jimmy D. Waters, et al	1530	372	15,502	Lot 1 Pinhurst
20438 Jan. 15, 1981	"	"	"	3-11-92 #	Willie Scott, et al	1140	888		Deed Book Real Prop agree
20438 Jan. 15, 1981	"	"	"	1-5-87 #	Ray Wilson, et al me.	1140	889		Deed Book Real Prop agree
20762 Jan. 19, 1981	"	"	"	"	associated Blk's. 1000	1530	448	55,000	for org. mtg. see REM. BK. 1514 9-699 Lot 79 Brentwood way
"	"	"	"	"	"	1530	448		Deed Book Brentwood, sec. III
20909 Jan. 20, 1981	"	"	"	"	Albert R. Martin, et al	1530	504	32,659	Pl. lot 8 Cedar Lane Rd. 20 McSwain Dr., Butler 3P.
20857 Jan. 20, 1981	"	"	"	"	John Ben Jaunde, et al	1530	518	6,856	Lot 25 cor. Shannon Dr. 1
20593 Jan. 16, 1981	"	"	"	8-25-83 #	Zula M. Day, et al	1141	81		Deed Book Real Property Agreement
20942 Jan. 21, 1981	"	"	"	"	Glean S. Maggio	1530	570	36,350	N.P.R. Unit 11-C Yorktown

INDIRECT or MORTGAGEE Index to Real Estate Mortgages — Greenville County, S. C.

KEYS PRINTING COMPANY, GREENVILLE, S. C.

 Open at Proper Tab according to First Letter or Letters of Name and refer to Buff Sub-Index sheet for page reference.

FILE NUMBER DATE OF RECORD	MORTGAGEES FAMILY NAMES	GIVEN NAMES ABCDEFGH	GIVEN NAMES IJKLMNO	GIVEN NAMES PQRSTUWXYZ	MORTGAGORS	BOOK	PAGE	Amount	BRIEF DESCRIPTION, LOCATION, ETC. (Not Warranted)
21013 Jan 21, 1981	Fidelity	Federal S	& L Assn.		Davidson Enterprises, Inc.	1530	574		2 ^{1/2} mtg. see Lem Bl. 1523 pg. 1 Renegotiable Rate mtg. Assump. Agree
21014 Jan 21, 1981	"	"	"	"	John A. Salem, Inc.	1530	618		3 ^{1/2} mtg. see Lem Bl. 1522 pg. 862 Renegotiable Rate mtg. Assump. Agree
21045 Jan 22, 1981	"	"	"	"	Florence Z. Wilson	1530	658	.00	Lat. Greenpond Rd
21089 Jan 22, 1981	"	"	"	"	H. Curtis Brown	1530	714	3,625	2 Lots
21089 Jan 22, 1981	"	"	"	"	Rahert B. Jones Jr. et al	1530	717	14,876	Highland Sec V Lot 10 Carolina Ave. East
21089 Jan 22, 1981	"	"	"	"	Mary Ann Egger McLaughlin	1530	720	16,492	Lot 3 N. Franklin Rd.
21110 Jan 22, 1981	"	"	"	"	Frank S. Willis, et al	1530	723	7,901	Expt. Sec T Lot 17 Carlton Dr. Pine Valley
21116 Jan 22, 1981	"	"	"	"	Premier Investment Co. Inc.	1530	671		2 ^{1/2} mtg. see Lem Bl. 1513 pg. 495 Renegotiable Rate mtg. Assump. Agree
20842 Jan 20, 1981	"	<i>Cancelled</i> Dannie S. Lankford	2-8-85	# 23468	Sumner Rd. Land Co. S.T. Bl. 88-754	1530	732		2 ^{1/2} mtg. see Lem Bl. 1494 pg. 240 Release lot 216 Sennetts Pt. East
21173 Jan 23, 1981	"	"	"	"	E. J. Shrailville, et al	1141	267		Real Prop Agree
21209 Jan 23, 1981	"	"	"	"	Marietta M. Bolt	1530	772	50,000	Parkin Knoll Lot 6 Southbourne Ct.
21273 Jan 26, 1981	"	"	"	"	Sen. Del Blum	1530	854		2 ^{1/2} mtg. see Lem Bl. 1522 pg. 543 Renegotiable Rate mtg. Assump. Agree
21277 Jan 26, 1981	"	"	"	"	Dale A. Massey, et al	1530	864	30,000	Redwood pells Lot 36 Redwood ave.
21376 Jan 26, 1981	"	"	"	"	Clay S. Aldehol, et al	1530	869	32,400	Knollwood Hgts. Lot 40 Bradloch Dr.
21345 Jan 26, 1981	"	"	"	"	Miss Samuel Bean, Jr.	1530	917	49,850	Clantier, sec. 3 Lot 132-A Catesby vale
					William Street Dev. Corp.	1530	880		2 ^{1/2} mtg. see Lem Bl. 1515 pg. 245 Renegotiable Rate mtg. Assump. Agree

INDIRECT or MORTGAGEE Index to Real Estate Mortgages -- Greenville County, S. C.

Open at Proper Tab according to First Letter or Letters of Name and refer to Buff Sub-Index sheet for page reference.

KEYS PRINTING CO.

(HMS)

FILE NUMBER DATE OF RECORD	MORTGAGEES FAMILY NAMES	GIVEN NAMES ABCDEFGHIJ	GIVEN NAMES JKLMNO	GIVEN NAMES PQRSTUWXYZ	MORTGAGORS	BOOK	PAGE	AMOUNT	BRIEF DESCRIPTION, LOCATION, ETC. (NOT WARRANTED)
4496 Aug 17 1981 4423	American	Federal S	& L Assn	5-1-91	J. H. Long 21194 St. Bk. 124-327	1550	162		Jointly due Rem Bk. 1514 Pgs. 894 Renegotiable late mty. assumption agree.
Aug 18, 1981 4423	"	"	"	Cancelled Donnie S. Lankford	W. C. Roach, et al	1153	736		Real Prop agree
Aug 18, 1981 4423	"	"	"	Cancelled Donnie S. Lankford	William N. Brown 4423 St. Bk. 86-857	1153	737		Real Prop agree
Aug 18, 1981 4410	"	"	"	Cancelled Donnie S. Lankford	Wynnan H. Mc Crary Jr.	1153	738		Real Prop agree
Aug 18, 1981 4410	"	"	"	"	Wayne D. Dineley, et al	1550	250	28,239 ^{.80}	Pt. lot 33A Driftwood Dr.
Aug 18, 1981 4410	"	"	"	"	William B. Turner, et al	1550	254	18,307 ^{.80}	Lot 73 Erskine St. College Hts.
Aug 18, 1981 4410	"	"	"	"	George Robinson, Jr., et al	1550	258	3,391 ^{.68}	Pleasant Valley Lot 36 Pleasant Ridge Ave.
Aug 18, 1981 4410	"	"	"	"	George W. Marcus, et al	1550	262	19,270 ^{.80}	Acres Sec II Lot 99 Cateham way Homestead
Aug 18, 1981 4410	"	"	"	"	Barry J. Lynch, et al	1550	266	24,421 ^{.20}	Lot 14 Crescent Ave.
Aug 18, 1981 4484	formerly Fid. Fed S & L Assn.	"	"	"	James E. Looper, et al	1550	270	32,630 ^{.40}	Lot, Walker Rd.
Aug 18, 1981 4525	"	"	"	"	Bob Maxwell Bldg Ins.	1550	224		Jointly due Rem Bk. 1532 Pgs. 51 Renegotiable late mty. assumption agree.
Aug 19, 1981 4532	"	"	"	"	Herbert Hampton, et al	1153	805		Real Prop agree
Aug 19, 1981 4530	"	"	"	"	Martha B. Mc Connell	1550	327	42,000 ^{.00}	2 Acres Emily Ln. Beam 28
Aug 19, 1981 4636	"	"	"	Cancelled Donnie S. Lankford	Lester D. Weber St Bk 81-1436	1550	376	15,310 ^{.80}	Lot 4 Mae St. Grandview Hts
Aug 20, 1981 4636	"	"	"	Cancelled Donnie S. Lankford	James P. Rogers, et al St Bk. 79-1367	1153	863		Real Prop agree
Aug 20, 1981	"	"	"	"	Richard Prepp, et al	1153	864		Real Prop agree

INDIRECT or MORTGAGEE Index to Real Estate Mortgages - Greenville County, S. C.

Open at Proper Tab according to First Letter or Letters of Name and refer to Buff Sub-Index sheet for page reference.

KEYS PRINTING CO.

FILE NUMBER DATE OF RECORD	MORTGAGEES FAMILY NAMES	GIVEN NAMES ABCDEFGHIJ	GIVEN NAMES JKLMNO	GIVEN NAMES PQRSTUVWXYZ	MORTGAGORS	BOOK	PAGE	AMOUNT	BRIEF DESCRIPTION. LOCATION. ETC. (NOT WARRANTED)
4605 Aug 20, 1981	American	Federal S	% L Assn		Jon E. Johnson, et al	1550	401	60,000	De. Lot 1 Co. 7 Main St. & E. Avondale
4630 Aug 20, 1981	"	"	-		James J. O'Brady, et al	1550	437	15,258	Chanticleer Sec II Bnd 29. Lot 98 E. Seven Oaks Dr.
4630 Aug 20, 1981	"	"	-		Erwin Leon Hopkins, et al	1550	441	8,355	Acres Sec Lot 7 Southwood Dr. - Southwood
4630 Aug 20, 1981	"	"	-		J. Gaynor Phillips, et al	1550	445	2,086	Lake - Lot 4 Harmon Dr. - Heritage
4630 Aug 20, 1981	"	"	-		William H. Barnett, et al	1550	449	9,601	Lot 67 Don Dr. - Green Est. Sec A. Penn St. (Smith St.)
4630 Aug 20, 1981	"	"	-		C. Bruce Shaw, et al	1550	453	3,611	Lot 12 Co. Mont Vista Dr. & Knollwood rpts.
4780 Aug 21, 1981	"	"	"		Joseph J. Wayton, et al	1550	565	17,796	Lot 35 Knollwood Dr. N.P.R.
4780 Aug 21, 1981	"	"	"		Bruce N. Carlson, et al	1550	569	17,407	Unit 170 Ingllwood
4871 Aug 24, 1981	"	Donna S. Entenberg		4-30-87 #466038 + 36101-1287	Francis D. Kerwin, et al	1154	22		Real Prop. Agreement Blount Blk. 2 Pt. less St.
4881 Aug 24, 1981	"	"	"		Wyllis H. Taylor, Jr., et al	1550	673	21,117	Lots 27, 28 & 29 Luena Rd. Willowick Hill
4970 Aug 24, 1981	"	"	"		Charles L. Hillis, et al	1550	757	17,953	Lot 7 Wescorner Ct. N.P.R.
4881 Aug 24, 1981	"	"	"		Abdiel A. Dimaano, et al	1550	793	27,175	Unit 13-B Biarceek Condo. For mtg. see Rem. Blk. 1426 Pg. 80
4959 Aug 24, 1981	Jermey, Feb.	Feb. A. L. Assn.			William R. Martin, et al	1550	814		Release Unit 1-C Park Hts. - N.P.R. For mtg. see Rem. Blk. 1348 Pg. 21
4959 Aug 24, 1981	"	"			Thomas L. Martin, M.D., et al	1550	815		Release Unit 6 Jewel Dr. - N.P.R. Del Norte Est. Sec. II
4995 Aug 24, 1981	"	"			Douglas L. Huffman, et al	1550	822	36,500	Lot 248 E. Allamore Dr. Homestead acres, Plat 1
5023 Aug 25, 1981	American	"	"		Michael J. Hawkins, et al	1550	826	27,325	Lot 58 Hampshire Dr.

INDIRECT or MORTGAGEE Index to Real Estate Mortgages -- Greenville County, S. C.

(111)

Open at Proper Tab according to First Letter or Letters of Name and refer to Buff Sub-Index sheet for page reference.

KEYS PRINTING CO.

FILE NUMBER DATE OF RECORD	MORTGAGEES FAMILY NAMES	GIVEN NAMES ABCDEFGH	GIVEN NAMES IJKLMNO	GIVEN NAMES PQRSTUVWXYZ	MORTGAGORS	BOOK	PAGE	AMOUNT	BRIEF DESCRIPTION, LOCATION, ETC. (NOT WARRANTED)
5025 aug. 25, 1981	American	Federal S & L Assn.			<i>et al</i> Mohammed S. Yasin	1550	902	15,425 ^{.40}	N.P.R. Unit 16-D Briarcrest Condom.
5025 aug. 25, 1981	"	"	"	"	<i>et al</i> Kenneth H. Hinkle, III	1550	906	8,298 ^{.12}	St. lots 5+6 Ashley ave.
5025 aug. 25, 1981	"	"	"	"	<i>et al</i> Claude D. Kelllett, III	1550	910	9,247 ^{.83}	Lot 21 Duncan Chapel
5206 Aug 26, 1981	"	formerly Fed. Fed S & L Assn.			Joseph Elvin Earle	1551	15		for mtg see Rem Bl. 1497 pg. 479 Mort. & Assumpt. Agreement Allendale, Front St.
5228 aug. 27, 1981	American	Fed. S & L Assn.			Mary L. Murray	1551	147	10,920 ^{.60}	Lot 175 Melrose Ct. Hills, sec. 5
5228 aug. 27, 1981	"	"	"	"	Daniel S. Reynolds	1551	151	9,150 ^{.00}	Lots 34, 35, & 36 Richmond Kennedy, N.K.
5228 aug. 27, 1981	"	"	"	"	David Arnold, <i>et al</i>	1551	143	5,614 ^{.20}	Lot 132 Blossom Dr.
5215 aug. 27, 1981	"	Fed. St L. Assn.	4-16-84	<i>Cancelled</i> 7 <i>Annex 8, Interlocking</i>	Mary Ann Rance	Deed Book			Real Prop. Agre. 1506/839 for mtg see Rem Bl. 1441 pg. 837
5280 Aug 27, 1981	"	Fed. St L. Assn.			Ruth V. Duncan, <i>et al</i>	Deed Bk.			Release Pt lot 75+76 Glenn Dr. N.K.
5423 Aug 28, 1981	"	formerly Fed. Fed S & L Assn.			William R. Martin	1551	323		for mtg see Rem Bl. 1426 pg. 80 Release Unit 2-C TK Hgts. N.P.R.
5530 Aug 31, 1981	"	Fed. St L. Assn.			James L. Langford	Deed Book			Real Prop. Agre.
5575 aug. 31, 1981	American	Fed. St L. Assn.			Samuel S. Glenn	1551	396	35,000 ^{.00}	1.036 acc. Saluda River
5548 aug. 31, 1981	"	"	"	"	<i>et al</i> Harley C. Watson, Jr.	1551	481	13,234 ^{.32}	acres Lot 8 Chestnut Dr., Maple
5667 Sept. 1, 1981	"	<i>Cancelled</i> <i>Annex 8, Interlocking</i>	10-12-82	28992	Nancy C. High	Deed Book			Real Prop. Agre
5684 Sep. 1, 1981	"	"	"	"	Quanita J. Wood	1551	532	15,758 ^{.00}	N.P.R. Unit 2-C Lewis Village
5720 Sep. 1, 1981	"	"	"	"	<i>et al</i> Walter C. Schneider	1551	574	52,000 ^{.00}	for sec. II Lot 29 Fox Lane, Lake

INDIRECT or MORTGAGEE Index to Real Estate Mortgages - Greenville County, S. C.

Open at Proper Tab according to First Letter or Letters of Name and refer to Buff Sub-Index sheet for page reference.

KEYS PRINTING CO.

FILE NUMBER DATE OF RECORD	MORTGAGEES FAMILY NAMES	GIVEN NAMES ABCDEFGH	GIVEN NAMES IJKLMNO	GIVEN NAMES PQRSTUVWXYZ	MORTGAGORS	BOOK	PAGE	AMOUNT	BRIEF DESCRIPTION, LOCATION, ETC. (NOT WARRANTED)
5791 Sep. 1, 1981	American	Federal S & L Assn.			<i>etal</i> George Donald Dibbins	1551	410	58,000	inc. traylor M. Lot 200 1/2 Pt. lot 199 woodvale
5674 Sep. 1, 1981	"	"	"	"	Kenneth R. Dill	1551	600	6,875	ingress & egress Lot B Coleman Dr., also
5906 Sep. 2, 1981	new American Fed S. & L. Assn.	Fed. Fed. S. & L. Assn.			The Vista Co. Inc.	1551	700		30 mty. see Rem Bl. 1497 pg. 743 Mod & assumption Agreement
5904 Sep. 2, 1981	new American Fed - S & L Assn.	Fed. Fed. S. & L. Assn.			John J. Corp.	1551	716		30 mty. see Rem Bl. 01514 pg. 908 Renegotiable rate mty. assumpt. agree.
5827 Sep. 2, 1981	American	Fed. S & L Assn.			Salomon N. Stenger	1551	743	21,375	condmn. N.P.L. Unit 20 - c Blair Creek
5919 Sep. 3, 1981	"	"	"	"	Joan L. Hall	1551	859	9,992	Ranchette sec. F Lot 24 Mustang Cr.
5919 Sep. 3, 1981	"	"	"	"	Jerry Marvin Kambing	1551	803	7,419	Fresh meadow home sec. 1 Lot 140 High Valley Blvd.
6035 Sep. 3, 1981	formerly Fed. Fed. S & L Assn.	"	"	"	N. J. Martin	1551	286		30 mty. see Rem Bl. 1521 pg. 700 Renegotiable rate mty. assumpt. agree.
5937 Sept. 3, 1981	American	Federal S & L. Assn.			L. Shane Crump	1154	635		Real Prop Agree Nempshire Mills
6058 Sep. 4, 1981	"	"	"	"	Adam L. Jesperman	1551	984	34,750	map 2 Lot 30 Newport Dr.
6156 Sep. 4, 1981	"	"	"	"	Robert Bruce Dilbert	1551	970	83,033	Lot 23 Halloran mty.
6162 Sep. 4, 1981	"	"	"	"	Nancy L. Bellman	1551	994	23,400	N.P.L. Unit 17 - A Lewis Village
6179 Sep. 8, 1981	"	"	"	"	Joseph N. Keith, III	1552	39	34,000	Brookwood Forest Lot 21 Halborn Lane
6254 Sep. 8, 1981	"	"	"	"	Jean Cole Carrick	1552	102	53,800	Forest Mty. sec. 1 Butler #1 Lot 23 Scotland Cr. Lake
6328 Sept 9, 1981	"	cancelled	11-22-95	# 12617	John H. Young	1154	809		Real Prop agree
6328 Sept 9, 1981	"	"	"	"	Richard M. Duncan	1154	810		Real Prop agree

INDIRECT or MORTGAGEE Index to Real Estate Mortgages - Greenville County, S. C.

Open at Proper Tab according to First Letter or Letters of Name and refer to Buff Sub-Index sheet for page reference.

(JJJ)

KEYS PRINTING CO.

FILE NUMBER DATE OF RECORD	MORTGAGEES FAMILY NAMES	GIVEN NAMES ABCDEFGHIJ	GIVEN NAMES JKLMNO	GIVEN NAMES PQRSTUVWXYZ	MORTGAGORS	BOOK	PAGE	AMOUNT	BRIEF DESCRIPTION, LOCATION, ETC. (NOT WARRANTED)
6369 Sep. 9, 1981	American	Federal S	& L Assn		Thomas J. Morrow, Jr. ^{etal}	1552	282		Rembk. 1552 pg. 184 Mod. Agreement - for mtg. see city view
6336 Sep. 9, 1981	"	"	"		James N. Nickle, ^{etal}	1552	177	11,676	Lot 61 Henderson St., Merrifield Pl.
6338 Sep. 9, 1981	"	"	"		Thomas J. Morrow, Jr. ^{etal}	1552	184	63,325	Lot 42 Hillsborough Dr. Sec. 1
6342 Sep. 9, 1981	"	"	"		Jawdat S. Yousef	1552	188	44,800	Lot 68 Devenger Place
6344 Sep. 9, 1981	"	"	"		Wenona D. Smith ^{etal}	1552	237	12,336	Lot 40 for acre acre sec. II
6344 Sep. 9, 1981	"	"	"		Glenn E. Huchaby ^{etal}	1552	241	16,689	Lots 3+19 Thornwood
6344 Sep. 9, 1981	"	"	"		Raymond W. Noch ^{etal}	1552	245	8,499	Lot 12 Ennore Hills
6344 Sep. 9, 1981	"	"	"		Arnon B. Clayton ^{etal}	1552	249	20,333	2.52 acre. D'neal Sp. Chick spp. Sp.
6344 Sep. 9, 1981	"	"	"		Carlton Blackburn ^{etal}	1552	253	8,218	Lot 14 S.C. Hwy. 5-136 Southwood acre, sec I
6428 Sep. 10, 1981	"	"	"		Ernan L. Hopkins ^{Johna getty son Eoka S. Smith}	1552	437	15,244	Lot 7 Southwood Dr.
6428 Sep. 10, 1981	"	"	"		Clarence A. Smith, Jr.	1552	441	8,183	1 acre, Lee Pl.
6533 Sep. 10, 1981	formerly Fed. S. & L. Assn.				Thomas L. Martin, Jr. ^{etal}	1552	464		for mtg. see Rembk. 1348 pg. 21 Mtg. Helton - Unit 22 Ingle oak H.P.R.
6478 Sep. 10, 1981	"				M. P. Turen ^{etal}	1154	913		see Rembk. 1350 pg. 121 Helton grant & easement - for mtg. N.P.R.
6651 Sep. 11, 1981	American	Fed. S & L Assn.			Charles E. Davison ^{etal}	1552	540	19,600	Unit 19 - B Lewis Village Rd.
6686 Sep. 11, 1981	"	"	"		Ernest B. Lipscomb ^{etal}	1552	550	12,868	3 acres, Smith Ninec Rd. Paris mt. Sp.
6560 Sep. 11, 1981	"	"	"		Thomas C. Ferguson ^{etal}	1552	563	16,728	Tract 6 White Horse

INDIRECT or MORTGAGEE Index to Real Estate Mortgages - Greenville County, S. C.

Open at Proper Tab according to First Letter or Letters of Name and refer to Buff Sub-Index sheet for page reference.

KEYS PRINTING CO.

FILE NUMBER DATE OF RECORD	MORTGAGEES FAMILY NAMES	GIVEN NAMES ABCDEFGHIH	GIVEN NAMES IJKLMNOP	GIVEN NAMES PQRSTUVWXYZ	MORTGAGORS	BOOK	PAGE	AMOUNT	BRIEF DESCRIPTION, LOCATION, ETC. (NOT WARRANTED)
6560 Sep. 11, 1981	American	Federal S	& L Assn.		Mrs. Mary A. Jones the	1552	567	8,387	Copeland Dale Lot 1 Theenere Rd.
6623 Sep. 11, 1981	"	"	"		Richard A. Waldrep	1552	582	70,550	Foreign mty. see R & A St. 1550 Pg. 126. Lot 84 Cypress St. Crescent terrace
6564 Sep. 11, 1981	"	Annexed Annexed	6-28-85 #39776	dat BK 90-417	Ronald J. Deans, et al	1154	980		Real Prop. Agre.
6564 Sep. 11, 1981	"	Annexed Annexed	12-20-83 #19625	dat BK 83-1041	Thomas J. Pollard, et al	1154	981		Real Prop. Agre.
6764 Sep. 14, 1981	"	"	"	"	Michael James McAlister	1552	635	14,300	Spring Valley Lot 13 Wistaria Lane
6740 Sep. 14, 1981	"	"	"	"	Don Barry Jones the	1552	675	6,839	O'neal St. Lot 1 Ballenger Taylor Rd.
6740 Sep. 14, 1981	"	"	"	"	Wilber Lee Harrell	1552	679	19,105	Conbridge St. Lot 156 Sunker Mill Rd.
6886 Sep. 15, 1981	"	"	"	"	Ronald J. Polley	1552	787	14,114	terrace South St. Lot 14 Citadel St - Kenmore
6854 Sep. 15, 1981	now American Fidelity	Fed. S & L Assn.	Federal S & L Assn.		Donald E. Franklin	1552	720		Bl. 1517 pg. 616 Mod. Agre. - for mty. see R & A
6854 Sep. 15, 1981	"	"	"	"	Donald E. Franklin	1552	720		Bl. 1517 pg. 845 Mod. Agre. - for mty. see R & A
6854 Sep. 15, 1981	"	"	"	"	Donald E. Franklin	1552	720		Bl. 1517 pg. 623 Mod. Agre. - for mty. see R & A
6854 Sep. 15, 1981	"	"	"	"	Donald E. Franklin	1552	729		Bl. 1523 pg. 838 Mod. Agre. - for mty. see R & A
6854 Sep. 15, 1981	"	"	"	"	Donald E. Franklin	1552	821		Bl. 1523 pg. 831 Mod. Agre. - for mty. see R & A
6854 Sep. 15, 1981	"	"	"	"	Donald E. Franklin	1552	821		Bl. 1517 pg. 624 Mod. Agre. - for mty. see R & A
6854 Sep. 15, 1981	"	"	"	"	Donald E. Franklin	1552	828		Bl. 1517 pg. 624 Mod. Agre. - for mty. see R & A

INDIRECT or MORTGAGEE Index to Real Estate Mortgages - Greenville County, S. C.

(KKK)

Open at Proper Tab according to First Letter or Letters of Name and refer to Buff Sub-Index sheet for page reference.

KEYS PRINTING CO.

FILE NUMBER DATE OF RECORD	MORTGAGEES FAMILY NAMES	GIVEN NAMES ABCDEFGHIJ	GIVEN NAMES KLMNNO	GIVEN NAMES PQRSTUWXYZ	MORTGAGORS	BOOK	PAGE	AMOUNT	BRIEF DESCRIPTION, LOCATION, ETC. (NOT WARRANTED)
Sep. 15, 1981 6854	Now American Fidelity	Fed. S & L Ass n			et al Donald E. Franklin	1552	741		Book 1523 pg. 866 Mod. Agreement - for mtg. see Rem
Sep. 15, 1981 6854	"	"	"		et al Donald E. Franklin	1552	744		Book 1517 pg. 644 Mod. Agreement - for mtg. see Rem
Sep. 15, 1981 6854	"	"	"		et al Donald E. Franklin	1552	747		Book 1517 pg. 630 Mod. Agree. - for mtg. see Rem
Sep. 15, 1981 6854	"	"	"		et al Donald E. Franklin	1552	750		Book 1517 pg. 637 Mod. Agree. - for mtg. see Rem
Sep. 15, 1981 6854	"	"	"		et al Donald E. Franklin	1552	753		Ch. 1523 pg. 852 Mod. Agree. - for mtg. see Rem
Sep. 15, 1981 6854	"	"	"		et al Donald E. Franklin	1552	756		Book 1523 pg. 859 Mod. Agree. - for mtg. see Rem
Sep. 15, 1981 6854	"	"	"		et al Donald E. Franklin	1552	759		Ch. 1523 pg. 870 Mod. Agree. - for mtg. see Rem
Sep. 15, 1981 6854	"	"	"		et al Donald E. Franklin	1552	762		Ch. 1523 pg. 803 Mod. Agree. - for mtg. see Rem
Sep. 15, 1981 6854	"	"	"		" " "	1552	765		Ch. 1523 pg. 817 Mod. Agree. - for mtg. see Rem
Sep. 15, 1981 6854	"	"	"		" " "	1552	768		Ch. 1523 pg. 824 Mod. Agree. - for mtg. see Rem
Sep. 15, 1981 6854	"	"	"		" " "	1552	771		Ch. 1517 pg. 667 Mod. Agree. - for mtg. see Rem
Sep. 15, 1981 6854	"	"	"		" " "	1552	774		Ch. 1527 pg. 609 Mod. Agree. - for mtg. see Rem
Sep. 15, 1981 6854	"	"	"		" " "	1552	777		Ch. 1517 pg. 658 Mod. Agree. - for mtg. see Rem
Sep. 15, 1981 6855	"	"	"		Johanni F. Sanford	1552	798		Agree. mtg. see Rem Ch. 1522 pg. 15 Renegotiable late mtg. assumption
Sep. 15, 1981 6921	"	"	"		Thomas L. Martin M.D.	1552	921		for mtg. see Rem Ch. 1348 pg. 21
Sep. 15, 1981 6939	"	"	"		Laurey M. Smith, Jr.	1552	996	9,417	Lebanon Unit 14 Inglewood Sub. H. R. avondale forest, sec. 11 Lot 95 Drewry Rd.

INDIRECT or MORTGAGEE Index to Real Estate Mortgages -- Greenville County, S. C.

Open at Proper Tab according to First Letter or Letters of Name and refer to Buff Sub-Index sheet for page reference.

KEYS PRINTING CO.

FILE NUMBER DATE OF RECORD	MORTGAGEES FAMILY NAMES	GIVEN NAMES ABCDEFGHIJ	GIVEN NAMES JKLMNO	GIVEN NAMES PQRSTUVWXYZ	MORTGAGORS	BOOK	PAGE	AMOUNT	BRIEF DESCRIPTION, LOCATION, ETC. (NOT WARRANTED)
6939 Sep. 16, 1981	American	Federal S& L Assn Cancelled	S& L Assn 5-14-84	#35697	James J. Sullivan et al 8+ Bk. 85-664	1553	1	8,594 ³⁴	1.30 acc. owned sp.
6936 Sep. 16, 1981	"	Cancelled Donnie S. Sanderley RMC	-	-	Charles M. Row et al 8+ Bk. 77-1289	1155	190		Real Prop. Agree.
6936 Sep. 16, 1981	"	Cancelled Donnie S. Sanderley RMC	7-29-82	#2346	Leonard W. Berto et al	1155	191		Real Prop. Agree.
7234 Sep. 18, 1981	"	"	"	"	William H. Vickery et al	1553	159	104,600 ⁰⁰	Stally tree plant. Lot 35 Old town way
7290 Sep. 21, 1981	"	"	"	"	Ralph W. Nalley Jr. et al	1553	337	7,738 ²⁰	Lot 2 movement ave.
7290 Sep. 21, 1981	"	"	"	"	Larry Prince et al	1553	341	12,304 ²⁰	Stratford Lot 13 La Juan Dr., sec. 11
7290 Sep. 21, 1981	"	"	"	"	Daniel R. Nelm et al	1553	345	7,972 ²⁰	Sec. 11 Lot 10 Del Norte
9320 Sep. 21, 1981	"	-	-	-	Thomas L. Martin, M.D. et al Interim. doc.	1553	349		See mtg. see Rem. Ch. 1348 pg. 21 Relian Unit 20 Ambrose H. P. R. Village Mtg. see Rem. Ch. 1264 pg. 141 Relian Lot 30, 55, 56 + 73 Eastgate
7343 Sep. 21, 1981	Fidelity	Fed. S. L. Assoc. 5-10-82	#24951	Cancelled 8+ Bk. 77-6	Shreath - Maxwell et al	1553	356		Real Prop. Agree.
7287 Sep. 21, 1981	American	Fed. S. L. Assoc. Cancelled	2-16-87	#33446	Robert F. Honeycutt et al 8+ Bk. 100-331	1155	406		Real Prop. Agree.
7287 Sep. 21, 1981	"	Cancelled Donnie S. Sanderley RMC	8-17-84	#5297	William R. Blackmon et al 8+ Bk. 86-977	1155	407		Real Prop. Agree.
7483 Sept. 23, 1981	"	Cancelled Donnie S. Sanderley RMC	"	"	Donald K. Davis et al	1155	651		Real Prop. Agree.
7485 Sep. 23, 1981	"	"	"	"	Merald Leon Bishop et al	1553	454	17,992 ²⁰	Lot Parker Rd.
7538 Sep. 23, 1981	"	"	"	"	Robert J. Dale et al	1553	480	8,284 ²⁰	Lot 6 unice Dale Dr.
7602 Sep. 24, 1981	"	"	"	"	Jesse N. Pryor et al	1553	530	6,684 ⁰⁰	Ests. sec. 2 Lot 39 Mark Dr. Riley
7602 Sep. 24, 1981	"	"	"	"	James E. Truffer, Sr. et al	1553	534	3,114 ⁷²	mills village sec. 1 Lot 79 Fourth St. Indian

INDIRECT or MORTGAGEE Index to Real Estate Mortgages -- Greenville County, S. C.

(LL)

Open at Proper Tab according to First Letter or Letters of Name and refer to Buff Sub-Index sheet for page reference.

KEYS PRINTING CO.

FILE NUMBER DATE OF RECORD	MORTGAGEES FAMILY NAMES	GIVEN NAMES ABCDEFGH	GIVEN NAMES IJKLMNO	GIVEN NAMES PQRSTUWXYZ	MORTGAGORS	BOOK	PAGE	AMOUNT	BRIEF DESCRIPTION, LOCATION, ETC. (NOT WARRANTED)
7724 Sep 25, 1981 7738	now American Fed. S & L Assn.				Thomas L. Martin, M.D. <i>etal</i>	1553	376		20 mty. See L'Em St. 1348 pg. 21 Release Unit 16 Dunbar Oaks H.P.K.
7738 Sep 25, 1981 7772	Fidelity	Federal S & L Assn			Greg A. Anderson	1553	638	10,504	Lot 48 Rice St. for mty. See L'Em St. 1375 pg. 320
7772 Sep 25, 1981 7888	American Fed. S & L Assn.				Preston S. Marchant	1155	800		Release lot 44 Paramount Park Shadows
7888 Sep 28, 1981 7891	"	"	"	"	John C. Kelly, <i>etal</i>	1553	786	37,600	Lot 6, Lana Dr., mtn. Fishbrook Way, Holly see
7891 Sep 28, 1981 7839	"	"	"	"	Robert W. Millar	1553	815	72,000	Lot 70 Cor. Honey Horn Dr +
7839 Sep 28, 1981 7839	"	<i>cancelled</i> Dannie S. Insuley	10-7-82	# 8542	Thomas B. Cross, Jr. <i>etal</i>	1155	910		Real Prop. Agree.
7839 Sep 28, 1981 8040	"	"	"	"	Charles F. Hentry, Jr. <i>etal</i>	1155	911		Real Prop. Agree. Westcliffe
8040 Sep 29, 1981 7967	"	"	"	"	James B. Caldwell	1553	921	10,050	Lot 57 Westcliffe way H.P.K.
7967 Sep 29, 1981 8084	"	"	"	"	Joe H. Christian, Jr.	1553	963	13,461	Unit 58 Jura Ridge
8084 Sep 30, 1981 18104	"	"	"	"	Victor W. Kay, Jr. <i>etal</i>	1554	3	43,000	Lot 25 Forest Hills H.P.K.
18104 Sep 30, 1981 8146	"	"	"	"	Maynard W. Bland	1554	23	36,500	Unit 84 Rentwood Lanear Dr. Highlands
8146 Sep 30, 1981 8143	"	"	"	"	John O. Alexander	1554	65	22,350	Lots 64, 65, 166 R/W for mty. See L'Em St. 1499 pg. 277
8143 Sep 30, 1981 8192	formerly Fed. S & L Assn.	"	"	"	E. H. Bishop, Jr. <i>etal</i>	1554	29		Med. & Assumption Agree.
8192 Oct. 1, 1981 18231	"	<i>cancelled</i> Dannie S. Insuley	8-22-86	# 7604	E. Marshall Jackson <i>etal</i>	1156	101		Real Prop. Agreement H.P.K.
18231 Oct. 1, 1981 8178	American Fed. S & L Assn.				Vincent Botticelli <i>etal</i>	1554	148	22,150	Unit 5-B Bransell cond.
8178 Oct. 1, 1981	"	"	"	"	Stewart L. Smith	1554	274	14,958	Lot 173 Heritage Lakes

INDIRECT or MORTGAGEE Index to Real Estate Mortgages - Greenville County, S. C.

Open at Proper Tab according to First Letter or Letters of Name and refer to Buff Sub-Index sheet for page reference.

KEYS PRINTING CO.

FILE NUMBER DATE OF RECORD	MORTGAGEES FAMILY NAMES	GIVEN NAMES ABCDEFGH	GIVEN NAMES IJKLMNO	GIVEN NAMES PQRSTUVWXYZ	MORTGAGORS	BOOK	PAGE	AMOUNT	BRIEF DESCRIPTION, LOCATION, ETC. (NOT WARRANTED)
8178 Oct. 1, 1981	American	Federal S & L Assn			etal Francis W. Gregory	1554	278	.40	Buena Vista Chick Spg. 7.
8164 Oct. 1, 1981	Fidelity	Fed. S. & L. Assn.			C. J. MacEwen, et al	1156	31	10,622	7 lots 4 1/2 lot 17 base Jordan St. 2nd mtg. see Rem Bk. 1382 pg. 794
8753 Oct. 6, 1981	American	Fed. S & L Assn.			Michael E. Weinberger Sallyfield, et al	1554	644	.00	Kelton . 22 ac. Paris mt. 2g. Parcel 7g.
8808 Oct. 7, 1981	"	"	"	"	David Randolph	1554	699	.20	Lot 8 Holly Rd. Edwards Country Club Etc.
8800 Oct. 7, 1981	"	"	"	"	J. Walter Brasher	1554	713	.20	Lot 91 Pt. lot 8 Douglas Dr. Harris & Saint Bk. 1st Note sec 2
8791 Oct 7, 1981	"	Cancelled Dannie S. Sankarley RMB	5.6-81	# 24763	John Morgan, et al	1156	449	33,953	Lot 39 1/2 Car. Bransfield +
8896 Oct. 8, 1981	"	"	"	"	Marian J. Rose, et al	1554	834	.60	Real Prop. Agreement Coach Hills
8896 Oct. 8, 1981	"	"	"	"	Franklin Y. Bridges	1554	838	13,830	Lot 175 Old Orchard Lane Paris mt. 2g.
9035 Oct 9, 1981	Fidelity	Fed. S. & L. Assn.			Better Homes of Brinkley	1554	879	.36	2.7 ac. Memorial Dr. 2nd mtg. see Rem Bk. 1497 pg. 581
9147 Oct. 4, 1981	"	"	"	"	Better Homes of Brinkley, Co.	1554	881		Mod. Agree for Re. Advanc. - Extn. Etc. see Rem Bk. 1497 pg. 581
9147 Oct. 12, 1981	American	Fed. S & L Assn.			Cornelius Keeton	1555	84	.03	mod. & assumption agreement - for mtg.
9152 Oct. 12, 1981	"	"	"	"	Jimmy R. Loftis, et al	1555	88	9,274	2 lots Clelland St. Vista Hills
9152 Oct. 12, 1981	"	Cancelled Dannie S. Sankarley RMB		10-10-88	Kenneth R. Henderson	1156	675	.16	Lot 87 Ashford Ave.
9152 Oct. 12, 1981	"	Cancelled Dannie S. Sankarley RMB	8.27-87	# 10128	Bradley B. Boutwell	1156	676		Real Prop. Agree
9395 Oct 12, 1981	"	Cancelled Dannie S. Sankarley RMB	"	"	Ernest J. Nash Jr.	1156	677		Real Prop Agree
Oct 14, 1981	"	"	"	"	Williams Street Dev. Co.	1555	244		2g mtg. see Rem Bk. 1527 pg. 880 Kenny. late mtg. Assumpt. Agree.

INDIRECT or MORTGAGEE Index to Real Estate Mortgages — Greenville County, S. C.

KEYS PRINTING COMPANY, GREENVILLE, S. C.

Open at Proper Tab according to First Letter or Letters of Name and refer to Buff Sub-Index sheet for page reference.

(PK)

FILE NUMBER DATE OF RECORD	MORTGAGEES FAMILY NAMES	GIVEN NAMES ABCDEFGHIJ	GIVEN NAMES JKLMNO	GIVEN NAMES PQRSTUVWXYZ	MORTGAGORS	BOOK	PAGE	Amount	BRIEF DESCRIPTION, LOCATION, ETC. (Not Warranted)
21082 Jan. 22, 1981	Fidelity	Federal S & L Assn			James A. Owens et al	Deed Book 1141	404		Real Prop. Agree.
21082 Jan. 22, 1981	"	"	"	8-30-85	Ralph E. Hill et al #7351 Lot Bl. 91-147	Deed Book 1141	405		Real Prop. Agree.
21082 Jan. 22, 1981	"	"	"	9-14-84	Dorothy Jo Ann Westmoreland #8329 Lot Bl. 86-1625 et al	Deed Book 1141	406		Real Prop. Agree.
21449 Jan. 27, 1981	"	"	"	"	Donald B. Thompson et al	1530	956		For Mtg. section 1365 ff. 11 Mad. & Assumption Agreement
21401 Jan. 27, 1981	"	"	"	"	Billy J. Kelly, et al	1530	996	.40	Colonial Hills, Sec. 3 Lot 11 Creighton St.
21401 Jan. 27, 1981	"	"	"	"	Daniel R. Helm, et al	1531	1	7,144	sec. II Lot 400 Del Norte
21401 Jan. 27, 1981	"	"	"	"	William C. Carlin, et al	1531	4	32,432	Forester woods, sec. II Myrtle Lot 123 Cape Myrtle Ct.
21591 Jan. 28, 1981	"	"	"	"	Martha B. McConnell	1531	70	27,000	Lot Emily Lane, Stone Sp.
21593 Jan. 28, 1981	"	"	"	"	Edward B. Parkinson, III	1531	74	51,850	sec. 3 Lot 172 Poundlunon
21653 Jan. 29, 1981	"	"	"	"	Timothy M. W. Sted, et al	1531	190	19,837	sec. II Lot 155 Blue Forest
21653 Jan. 29, 1981	"	"	"	"	Milton V. Taylor, et al	1531	193	15,289	Troneland Hill Lot 49 Badger Ln.
21653 Jan. 29, 1981	"	"	"	"	Edward J. Bischoffberger	1531	189	31,633	Lot 33 Belmont Hpts.
21791 Jan. 30, 1981	"	"	"	"	Joe W. Miller	1531	286		open for mtg. see R&M 84-1517 ff. 840 Renegotiable Rate mtg. assumpt.
21790 Jan. 30, 1981	"	"	"	"	Bob Maxwell Bldg. Ave.	1531	344		open for mtg. see R&M 84-1522 ff. 660 Renegotiable Rate mtg. assumpt.
21789 Jan. 30, 1981	"	"	"	"	Joe W. Miller	1531	345		open for mtg. see R&M 84-1523 ff. 185 Renegotiable Rate mtg. assumpt.
21772 Jan. 30, 1981	"	"	"	"	W. R. Martin, Jr.	1531	334	34,294	N.P.R. Unit 10 Farris Ridge

INDIRECT or MORTGAGEE Index to Real Estate Mortgages — Greenville County, S. C.

KEYS PRINTING COMPANY, GREENVILLE, S. C.

Open at Proper Tab according to First Letter or Letters of Name and refer to Buff Sub-Index sheet for page reference.

FILE NUMBER DATE OF RECORD	MORTGAGEES FAMILY NAMES	GIVEN NAMES ABCDEFGHIJ	GIVEN NAMES JKLMNO	GIVEN NAMES PQRSTUVWXYZ	MORTGAGORS	BOOK	PAGE	Amount	BRIEF DESCRIPTION, LOCATION, ETC. (Not Warranted)	
21780 Jan. 30, 1981	Fidelity	Federal S & L Assn			Bryant C. Brown	1531	244	.00	Aurden Highlands Lot 32 Millville ave.	
21775 Jan. 30, 1981	"	"	"		John C. Leach, et al	1531	236	.00	Old Mill Est. Lot 51 Eastwood Dr.	
21762 Jan 30 1981	"	"	"		Julia Stevens	Deed Book	1141	225		Real Prop. Agr.
21927 Feb. 2, 1981	"	"	"		John W. Brooks, Jr., et al	1531	410	.00	Alhambra Pkwy. sec. 11 Lot 11 Redcliffe, Rd.	
21989 Feb 2, 1981	"	"	"		William E. Smith, Ltd.	1531	356		1st mty. see Lem. Ch. 1523 pg. 462 Renegotiable Rate mty. assumption. Agr.	
21988 Feb 2, 1981	"	"	"		Davidson-Vanfan, a Gen. Pk.	1531	361		1st mty. see Lem. Ch. 1518 pg. 910 Renegotiable Rate mty. assumption. Agr.	
21989 Feb 2, 1981	"	"	"		Premier Investment Co. Inc.	1531	420		1st mty. see Lem. Ch. 1522 pg. 8 Renegotiable Rate mty. assumption. Agr.	
21986 Feb 2, 1981	"	"	"		Bob Marshall Belts, Inc.	1531	495		1st mty. see Lem. Ch. 1516 pg. 107 Renegotiable Rate mty. assumption. Agr.	
21987 Feb 2, 1981	"	"	"		Associated Belts & Der. Inc.	1531	496		1st mty. see Lem. Ch. 1514 pg. 689 Renegotiable Rate mty. assumption. Agr.	
22011 Feb 2, 1981	"	"	"		David Balentine & Son, Inc.	1531	497		1st mty. see Lem. Ch. 1515 pg. 258 Renegotiable Rate mty. assumption. Agr.	
22134 Feb. 3, 1981	"	"	"		Albert Jackson, Jr., et al	1531	538	.00	Bluenger Pl., sec. 1 Lot 46 Saddle Lane	
22062 Feb. 3, 1981	"	"	"		Jerry D. Cornington, et al	1531	582	.80	Quail Ridge, sec. 1 Lot 3 Timberidge Dr.	
22054 Feb 3 1981	"	Cancelled 11-8-93 Darius L. Henderson		# 77524	Mrs Jennie Ellenburg nee	Deed Book	1142	123		Real Property Agreement
22163 Feb. 4, 1981	"	"	"		Kosowand Enterprises, Inc.	1531	617	.00	Holly Hill sec. 1 Lot 77 Plantation Dr.	
22249 Feb. 7, 1981	"	"	"		W. K. Greer	1531	721	.00	Lot	
22270 Feb 4, 1981	"	"	"		William St. Dev. Corp.	1531	736		1st mty. see Lem. Ch. 1515 pg. 353 Renegotiable Rate mty. assumption.	

INDIRECT or MORTGAGEE Index to Real Estate Mortgages — Greenville County, S. C.

(55)

KEYS PRINTING COMPANY, GREENVILLE, S. C.

Open at Proper Tab according to First Letter or Letters of Name and refer to Buff Sub-Index sheet for page reference.

FILE NUMBER	MORTGAGEES	GIVEN NAMES	GIVEN NAMES	GIVEN NAMES	MORTGAGORS	BOOK	PAGE	Amount	BRIEF DESCRIPTION, LOCATION, ETC.
DATE OF RECORD	FAMILY NAMES	ABCDEFGHIJ	IJKLMNOP	QRSTUVWXYZ					(Not Warranted)
22241 Feb. 4, 1981	Fidelity	Federal S	L Assn		Donald E. Franklin	1531	765		Joy mty. su Lem Bl. 1465 pg. 952 Release Lot 64 Holly Dun Th. III sec 2 Rd.
22314 Feb. 5, 1981	"	"	"	"	Fid. Fed. S & L Assn.	1531	777	18,500	7.339 ac. Hillreath mill
22342 Feb. 5, 1981	"	"	"	"	The Vista Co. Inc	1531	801	77,400	Pl. III Lot 1 Brookfield west
22342 Feb. 5, 1981	"	"	"	"	The Vista Co. Inc.	1531	808	78,750	Pl. III Lot 2 Brookfield west
22373 Feb. 5, 1981	"	"	"	"	Edward S. Layton, Inc	1531	820	34,400	Lake Forest Hpts. Sec. 2 Lot 46 Brookmoor Dr.
22372 Feb. 5, 1981	"	"	"	"	Joseph J. Sullivan, Inc	1531	833	47,800	Lake Forest, Sec. III Lot 155 Lockmont Rd.
22284 Feb. 5, 1981	"	"	"	"	George S. Coltrane, Jr.	1531	849	22,702	4.536 ac. Phillips Lane Sec. 1
22284 Feb. 5, 1981	"	"	"	"	Bramlett M. Porter, Inc	1531	852	9,168	Lot 66 Oak Forest
22285 Feb. 5, 1981	"	"	"	"	Jack H. Furr, et al	Deed Book 1142	312		Real Prop. Agreement
22285 Feb. 5, 1981	"	"	"	"	Theophil D. Schmitt	Deed Book 1142	311		Real Prop Agreement
22489 Feb. 6, 1981	"	"	"	"	John E. Lukan, et al	1531	919	17,687	Lot 17 Ensey Hills Paramount Pl.
22440 Feb. 6, 1981	"	"	"	"	Roy Willie Smith, et al	1531	943	10,884	Lots 106 & 107 Crasley Cr.
22456 Feb. 6, 1981	"	"	"	"	Valentini Brothers Bldg. Co.	1531	918		Joy mty. su Lem Bl. 15 to pg. 922 Renigstahl. Rate mty. Assump. Agre
22412 Feb. 6, 1981	"	"	"	"	Donald E. Franklin	1531	955		Joy mty su Lem Bl. 1465 pg. 952 Release lot 115 Holly Dun Th. III sec 2
22469 Feb. 6, 1981	"	"	"	"	David S. Turner, Inc	Deed Book 1142	407		Real Prop. Agreement Candlelake Pl
22595 Feb. 9, 1981	"	"	"	"	Bob Maxwell Bldg. Co.	1532	26	63,150	Lot 247 Trenton Lane

7-3-86 *

Cancelled
Dannie S. Tankersley
WMC

Cancelled
Dannie S. Tankersley
WMC

12-31-96 # 91154

INDIRECT or MORTGAGEE Index to Real Estate Mortgages — Greenville County, S. C.

KEYS PRINTING COMPANY, GREENVILLE, S. C.

Open at Proper Tab according to First Letter or Letters of Name and refer to Buff Sub-Index sheet for page reference.

FILE NUMBER DATE OF RECORD	MORTGAGEES FAMILY NAMES	GIVEN NAMES ABCDEFGHIJ	GIVEN NAMES KLMNO	GIVEN NAMES PQRSTUWXYZ	MORTGAGORS	BOOK	PAGE	Amount	BRIEF DESCRIPTION, LOCATION, ETC. (Not Warranted)
22595 Feb. 9, 1981	Fidelity	Federal S &	L Assn		<i>inc.</i> Bob Maxwell Bldg. Inc. by the way	1532	51	.00 58,400	Windsor. Ark. Sec. II Lot 41 Wiltshire Ct.
22650 Feb. 10, 1981	"	"	"		Unity Church of Greenville	1532	149	.00 14,650	St. Lot Bradshaw & Home
22689 Feb. 10, 1981	"	"	"		Gloria Bailey Amick	1532	205	.80 30,517	Butler St. 3-20 all. Butler Sep. Co.
22772 Feb. 11, 1981	"	"	"		Buddy H. Clayton, et al	1142	589		Real Prop agree
22788 Feb. 11, 1981	"	"	"		Robert Edwards et al	1532	351	.20 7,375	"Hillside Hts." pt. lot 2 Brookside Ave.
22930 Feb. 12, 1981	"	"	"		Bob Maxwell Bldg. Inc.	1532	414	.00 59,350	Cap. Devt. Lot 45 Wiltshire Ct. Windsor
22863 Feb. 12, 1981	"	"	"		Better Homes of Greenville Inc.	1532	409		Renegotiable late mtg. Assumption Agreement - for mtg. see REM Bk. 1512 pg. 194
23028 Feb. 13, 1981	"	"	"		Austin L. Owens, et al	1532	539	.00 66,000	Whipston annex Lots 819 Laurens Co.
23087 Feb. 13, 1981	"	"	"		Ballentini Brothers Bldg. Inc.	1532	553		Renegotiable late mtg. Assumption Agreement - for mtg. see REM Bk. 1523 pg. 520
23142 Feb. 16, 1981	"	"	"		Wesco Inc. 217a W. B. Dr.	1532	588		for mtg. see REM Bk. 1512 pg. 277 Renegotiable late mtg. Assumption Agree
23164 Feb. 16, 1981	"	"	"		John A. Bolens, Inc.	1532	646		for mtg. see REM Bk. 1522 pg. 869 Renegotiable late mtg. Assumption Agree
23169 Feb. 16, 1981	"	"	"		Thomas P. Craft, et al	1532	612	.00 45,000	for orig. mtg. see REM Bk. 1520 pg. 76? (lot) 251 Woodvale Ave. Traylor H.
23196 Feb. 17, 1981	"	"	"		Premier Invest. Co. Inc.	1532	653	.00 72,150	for orig. mtg. see REM Bk. 1511 pg. 67. (lot) 381A. lot 39 Edmond Forest, Sec. 5
"	"	"	"		"	1532	653		

INDIRECT or MORTGAGEE Index to Real Estate Mortgages — Greenville County, S. C.

KEYS PRINTING COMPANY, GREENVILLE, S. C.

Open at Proper Tab according to First Letter or Letters of Name and refer to Buff Sub-Index sheet for page reference.

(77)

FILE NUMBER DATE OF RECORD	MORTGAGEES FAMILY NAMES	GIVEN NAMES ABCDEFGHIJ	GIVEN NAMES JKLMNO	GIVEN NAMES PQRSTUVWXYZ	MORTGAGORS	BOOK	PAGE	Amount	BRIEF DESCRIPTION, LOCATION, ETC. (Not Warranted)
23360 Feb. 18, 1981	Fidelity	Federal S	& L Assn.		James B. Cullison ^{etal}	1532	758	34,300	Brookside, sec. 3 Lot 56 meadowbrook Dr.
23446 Feb. 18, 1981	"	"	"	"	Charles W. Auty, Jr.	1532	795	21,600	Dukeland Dr. Dukeland, Pk. Lot 33 Cor. McMain +
23394 Feb. 18, 1981	"	"	"	"	John Nemblee, ^{etal}	1532	820	6,358	Lot 45 Lindall ave.
23394 Feb. 18, 1981	"	"	"	"	James H. South, ^{etal}	1532	823	11,804	Confederate Ct. Sheffield Trust Lot 69 Cor. avon Dr. +
23433 Feb. 18, 1981	"	"	"	"	Franklin Enterprises Inc.	1532	841		20 mtg. on Rem Sh. 1443 Pp. 469 Relian lot 77 Hollyden / N. Mt. Sent
23638 Feb. 20, 1981	"	"	"	"	Martha B. McConnell ^{etal}	1533	200	10,443	Lot 100 augusta, allen Chanticleer, sec. IV, Part 1
23726 Feb. 23, 1981	"	"	"	"	Lorita M. Perkins	1533	239	55,000	Lot 169 De Sikan ct.
23798 Feb. 24, 1981	"	"	"	"	Joe Helen Christian Jr.	Deed Book 1143	203		Real Prop. Agre.
23882 Feb. 24, 1981	"	"	"	"	W. L. Louers, ^{etal}	1533	373	19,167	Lot 10 Sunrise Dr.
23896 Feb. 24, 1981	"	"	"	"	Melvin Culbertson ^{etal}	1533	424	10,567	Lot 2-B Chick Ssp. #1
23896 Feb. 24, 1981	"	"	"	"	Richard H. Lusk, ^{etal}	1533	427	9,110	Tract 16 Shellstone Pk.
23896 Feb. 24, 1981	"	"	"	"	James A. Miller, ^{etal}	1533	430	12,327	Mailden Lot 170 Forester woods
23896 Feb. 24, 1981	"	"	"	"	Jack M. Evans, ^{etal}	1533	433	6,726	Lot 32 Penarth Dr.
24032 Feb. 25, 1981	"	"	"	"	Charles D. Naitdenor	1533	484	10,723	Cedar Vale sec. 2 Lot 70 Overton ave.
23984 Feb. 25, 1981	"	"	"	"	Dale A. Massey, ^{etal}	1533	528	12,369	oakwood, Lot 36 Oakwood ave.
23984 Feb. 25, 1981	"	"	"	"	Thomas E. Ware, ^{etal}	1533	531	10,117	Lot 62 Springside ave.
23662 Feb. 20, 1981	"	"	"	"	E. E. Warren, ^{etal}	Deed Book 1143	115		Real Prop. Agreement
1 1 20 1981	"	"	"	"	Richard A. Howard, ^{etal}	Deed Book 1143	113		Real Prop. Agreement

Cancelled
Dennis S. Lankford
10-5-81 #8540

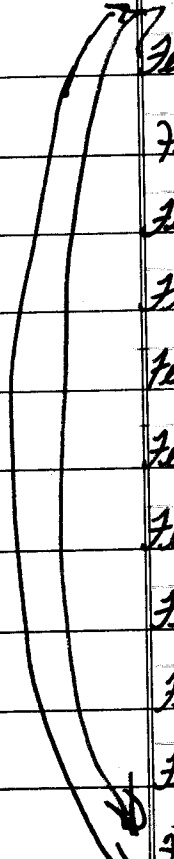
10-5-81 #8540

Deed Book
1143 203

3-1-82 #19421

Deed Book
1143 115

Deed Book
1143 113



INDIRECT or MORTGAGEE Index to Real Estate Mortgages — Greenville County, S. C.

KEYS PRINTING COMPANY, GREENVILLE, S. C.

Open at Proper Tab according to First Letter or Letters of Name and refer to Buff Sub-Index sheet for page reference.

FILE NUMBER	MORTGAGEES FAMILY NAMES	GIVEN NAMES ABCDEFGHIJ	GIVEN NAMES JKLMNO	GIVEN NAMES PQRSTUVWXYZ	MORTGAGORS	BOOK	PAGE	Amount	BRIEF DESCRIPTION, LOCATION, ETC. (Not Warranted)
23984 Feb. 25, 1981	"	"	"	"	Claudette Miller	Deed Book 1143	114	.60	Real Prop. Agree.
24168 Feb. 25, 1981	Fidelity	Federal S & L Assn.			J. Thomas Lane, et al Attorneys for Leta B. Smith	1533	534	23,652	Lot 13 Augusta Rd.
23984 Feb. 25, 1981	"	"	"	"	Clarence A. Smith, Jr. et al	1533	537	5,281	1 acre
23984 Feb. 25, 1981	"	"	"	"	Ray J. Clark, et al	1533	540	.44	acres Pleasant Valley
23968 Feb. 25, 1981	"	"	"	"	Waco, Inc.	Re-Record 1533	468	3,349	Lot 26 Pleasant Ridge
24168 Feb. 26, 1981	"	"	"	"	"	Re-Record 1533	468		Renegotiable Rate mtg. Assumption Agreement - for mtg. see Rem Bd. 1512 pg. 277
24270 Feb. 27, 1981	"	Cancelled Dannie S. Lankford	10-7-82 # 8519	84 BK. 78-595	Davidson Enterprises, Inc.	1533	623		for mtg. see Rem Bd. 1523 pg. 8 Renegotiable Rate mtg. Assumpt. Agree.
24270 Feb. 27, 1981	"	Cancelled Dannie S. Lankford	1-15-85 # 21044	84 BK. 88-167	Robert Lee Valentini	Deed Book 1143	438		Real Prop. Agreement
24334 Feb. 27, 1981	"	"	"	"	Leater H. Smith, et al	Deed Book 1143	439		Real Prop. Agreement
24335 Feb. 27, 1981	"	"	"	"	Rosamond Enterprises, Inc.	1533	700		Renegotiable Rate mtg. Assumption Agreement - for mtg. see Rem Bd. 1514 pg. 615
24341 Feb. 27, 1981	"	"	"	"	William St. Dev. Corp.	1533	765		Agree. for mtg. see Rem Bd. 1515 pg. 361 Renegotiable Rate mtg. Assumption Agree. for mtg. see Rem Bd. 1513 pg. 181
24236 Feb. 27, 1981	"	"	"	"	John R. Baker, Inc.	1533	841		Renegotiable Rate mtg. Assumption
24202 Feb. 27, 1981	"	"	"	"	Florida L. Mathiesen	1533	705	33,400	Sec. II Lot 478 Old Post, Etc.
24580 Mar 2, 1981	"	"	"	"	Simon McClain, Jr. et al	1533	808	14,622	Sec. 2 Lot 86 Underly Vale
	"	"	"	"	J. W. Roberts, Inc.	1533	872		for mtg. see Rem Bd. 1517 pg. 800 Renegotiable Rate mtg. Assumpt. Agree.

INDIRECT or MORTGAGEE Index to Real Estate Mortgages — Greenville County, S. C.

KEYS PRINTING COMPANY, GREENVILLE, S. C.


Open at Proper Tab according to First Letter or Letters of Name and refer to Buff Sub-Index sheet for page reference.

(111)

FILE NUMBER DATE OF RECORD	MORTGAGEES FAMILY NAMES	GIVEN NAMES ABCDEFGHIJ	GIVEN NAMES JKLMNOPQ	GIVEN NAMES RSTUVWXYZ	MORTGAGORS	BOOK	PAGE	Amount	BRIEF DESCRIPTION, LOCATION, ETC. (Not Warranted)
24581 Mar. 2, 1981	Fidelity	Federal S & L Assn			John a. Balem, Inc.	1533	927		See mtg. see Lem bk. 1522 pg. 876 Renegotiable Rate mtg. Assumpt. Agree.
24501 Mar. 2, 1981	"	"	"		Joseph a. Wulke, Inc.	1533	977	41,750 ⁰⁰	See Fox Run Lot 127 Newington Green
24498 Mar. 2, 1981	"	"	"		Martin L. Darby, Inc.	1533	981	53,600 ⁰⁰	Lot 158 Coach Hills
24655 Mar. 3, 1981	"	"	"		Donald E. Franklin	1534	159		Release lot 119, Holly Dr. Ph. III Sec. II - for mtg. - see Lem Book 1465 pg. 952
24729 Mar. 4, 1981	"	"	"		Richard J. Dyer, Inc.	1534	239	18,266 ⁸⁸	Delhiesta Hpts. Lot 12 Maria Louise Lane
24858 Mar. 5, 1981	"	Annice S. Sanderly	3-11-83	22875	See BK. 79-1642	1143	725		Real Prop. Agree. N. Hills
24859 Mar. 5, 1981	"	"	"		George Bryan Carroll	1534	339	5,976 ⁹⁶	Lot A Hillcrest
24859 Mar. 5, 1981	"	"	"		William N. Knight, Inc.	1534	342	10,574 ⁸⁸	Brentwood Sec. 2, 5 miles Lot 70 Brentwood Way
24859 Mar. 5, 1981	"	"	"		Mattha D. Mason	1534	345	14,108 ⁴⁰	Blue mtg. Ph. Lot 45 Blue mt. Dr.
24859 Mar. 5, 1981	"	"	"		C. al. Halder, Inc.	1534	348	19,884 ⁶⁰	Lot 13
25027 Mar. 6, 1981	"	"	"		Dorothy J. Martin	1534	472		See mtg. see Lem bk. 1438 pg. 437 Mort. Assumption Agreement
25027 Mar. 6, 1981	"	"	"		Michael S. Martin, Inc.	1534	473		for mtg. see Lem bk. 1468 pg. 883 Mort. Assumption Agreement
25159 Mar. 9, 1981	"	"	"		Earle L. Keaton, Jr.	1534	591	16,759 ²⁰	Homestead acres Lot 61 Hampshire, Dr.
25159 Mar. 9, 1981	"	"	"		Lowery M. Smith, Jr.	1534	594	6,585 ⁵⁶	Quandary Court, sec. II Lot 95 Drenary Rd.
25289 Mar. 10, 1981	"	"	"		China Lee Hudson	1534	756	17,296 ⁸⁰	Lot Perry one.

INDIRECT or MORTGAGEE Index to Real Estate Mortgages — Greenville County, S. C.

KEYS PRINTING COMPANY, GREENVILLE, S. C.


 Open at Proper Tab according to First Letter or Letters of Name and refer to Buff Sub-Index sheet for page reference.

FILE NUMBER DATE OF RECORD	MORTGAGEES FAMILY NAMES	GIVEN NAMES ABCDEFGHIJ	GIVEN NAMES KLMNNO	GIVEN NAMES PQRSTUVWXYZ	MORTGAGORS	BOOK	PAGE	Amount	BRIEF DESCRIPTION, LOCATION, ETC. (Not Warranted)
25346 Mar. 10, 1981	Fidelity	Federal S & L Assn.			Thruett, Maxwell Enterprise, Inc.	1534	790		1st mty. see Rem. Bl. 1264 pg. 141 Release lot 21 Eastgate Village
25477 Mar. 11, 1981	"	"			Teethill Delta P. Inc.	1534	816		2nd mty. see Rem. Bl. 1523 pg. 738 Renegotiable Rate mty. Assumpt. Agre.
25529 Mar. 12, 1981	"	"			Premier Investment Co. Inc.	1534	998		Renegotiable Rate mty. Assumpt.
"	"	"			"	1534	998		Agreement - for mty. see Rem. Bl. 1516 pg. 795
25543 Mar. 12, 1981	"	"			Thomas F. Shwendel	1535	15	81,500	Holly Tree Plant. Pl. II Sec. II Lot 45 Hollywood Way
25653 Mar. 13, 1981	"	"			Andrew L. Chatay, Inc.	1535	94	10,850	Trullingwood Sec. 1 Lot 31 Queen Hill Dr.
25688 Mar. 13, 1981	"	"			Carl A. Purvis	1535	105	34,750	mi. Meadows Lot 2 Playa Dr.
25733 Mar. 13, 1981	"	"			Fredrick E. Khaldun, Inc.	1535	136	70,000	Meyers Pt. Sec. 1 Lot 7 Rockwood Dr.
25822 Mar. 16, 1981	"	"			Billy L. Herman, et al	Deed Book 1144	433		Ready Prop. Agre. Hillabrough, sec. 1
25803 Mar. 16, 1981	"	"			James E. Cady, Jr., et al	1535	236	35,000	Lot 2 Mallcrest Dr. Agre. for mty. see Rem. Bl. 1518 pg. 167
25991 Mar. 17, 1981	"	"			Thruett Enterprise, Inc.	1535	332		Renegotiable Rate mty. Assumpt.
26003 Mar. 17, 1981	"	"			Davidson Enterprise, Inc.	1535	405		Agre. for mty. see Rem. Bl. 1510 pg. 124 Renegotiable Rate mty. Assumpt.
26259 Mar. 20, 1981	American	Federal S & L Assn.			Ann Long Richardson	1535	630	99,000	Shaver Est. sec. 7 Lot 4 Wembley Rd.
26288 Mar. 20, 1981	Fidelity	Federal S & L Assn.			Bernard A. Heath, Jr.	1535	722	22,702	also easement Pl. lot 2 Perrin St.
26524 Mar. 23, 1981	"	"			S/A James R. Rice, et al	1535	913	8,410	Cartersburg Hills, sec. 2 Lot 18 Queensbury Dr.
26578 Mar. 23, 1981	"	"			William R. Martin, et al	1535	926		1st mty. see Rem. Bl. 1426 pg. 80 Release Unit 1-A Parkside. Sec. Prop. Reg.

INDIRECT or MORTGAGEE Index to Real Estate Mortgages — Greenville County, S. C.

(VI)

KEYS PRINTING COMPANY, GREENVILLE, S. C.

Open at Proper Tab according to First Letter or Letters of Name and refer to Buff Sub-Index sheet for page reference.

FILE NUMBER DATE OF RECORD	MORTGAGEES FAMILY NAMES	GIVEN NAMES ABCDEFGH	GIVEN NAMES IJKLMNO	GIVEN NAMES PQRSTUVWXYZ	MORTGAGORS	BOOK	PAGE	Amount	BRIEF DESCRIPTION, LOCATION, ETC. (Not Warranted)
26623 Mar. 24, 1981	Fidelity	Federal S & L Assn,			Virginia A. Cole etal	1535	989	.80 3,385	Lot 2 Blotucci St. Dr. Lake Forest, sec. 1
26624 Mar. 24, 1981	American	Federal S & L Assn.			William E. Hooper	1535	992	.00 11,646	Pl. lots 11 & 12 Dale Fairfield
26499 Mar. 23, 1981	"	cancelled Dennis S. Lankford FEMC	3-5-82	#19909 8th St	Ashery Windham	deed Book 1144	842		Real Prop. Agreement
26621 Mar. 24, 1981	"	"	"	"	Viola Bradley	deed Book 1144	937		Real Prop. Agreement
26816 Mar. 25, 1981	Fidelity	Fed. S & L Assn.			Davidson Enterprises Inc.	1536	69		Renegotiable Rate mtg. assumption Agree - fee mtg. see R Em
27102 Mar. 27, 1981	"	"	"	"	Donald E. Boltz Inc. a km. Pto.	1536	301		Chk. 1515 pg. 767 Mtg. mtg. see R Em Ch. 1521 pg. 686 Renegotiable Rate mtg. Assump. Agree. Mtg. mtg. see R Em Ch. 1518 pg. 603
27101 Mar. 27, 1981	"	"	"	"	Jim Vaughn Arade.	1536	335		Renegotiable Rate mtg. Assump. Agree. Mtg. mtg. see R Em Ch. 1264 pg. 141
27105 Mar. 27, 1981	"	"	"	"	Theratt Marshall Enterprises Inc. FEMC	1536	465		Release lot 3 Eastgate Village
27258 Mar. 30, 1981	"	"	"	"	Premier Invest. Co.	deed Book 1536	564	.00 60,750	For orig. mtg see R Em Ch. 1513 pg. 495. Lot 16 Buckingham Way Windsor Oaks, sec. 11
27237 Mar. 30, 1981	"	"	"	"	William R. Martin, et al	1536	628		Release Unit 1-D Park Npt. 11/81 Prop. Reg. - fee mtg. see R Em Ch. 1426 pg. 80
27405 Mar. 31, 1981	"	"	"	"	Joseph E. Cameron Balden	1536	694		Renegotiable Rate mtg. Assumption Agreement. fee mtg. see R Em Book 1513 pg. 93

INDIRECT or MORTGAGEE Index to Real Estate Mortgages — Greenville County, S. C.

KEYS PRINTING COMPANY, GREENVILLE, S. C.

Open at Proper Tab according to First Letter or Letters of Name and refer to Buff Sub-Index sheet for page reference.

FILE NUMBER DATE OF RECORD	MORTGAGEES FAMILY NAMES	GIVEN NAMES ABCDEFGH	GIVEN NAMES IJKLMNO	GIVEN NAMES PQRSTUVWXYZ	MORTGAGORS	BOOK	PAGE	Amount	BRIEF DESCRIPTION, LOCATION, ETC. (Not Warranted)
27406 Mar. 31, 1981	Fidelity	Federal S & L Assn			Davidson, Vaughn ^{a Ken Pto.}	1536	715		Renegotiable rate mtg. assumption Agreement - for mtg. see Rem Bk. 1522 pg. 893
"	"	"	"	"	"	1536	715		
27584 Apr. 1, 1981	"	"	"		The Vista Co., Inc.	1536	870		Renegotiable rate mtg. assumpt. agreement. For mtg. see Rem Bk. 1514 pg. 1389
"	"	"	"	"	"	1536	870		
27584 Apr. 1, 1981	"	"	"		The Vista Co., Inc.	1536	873		Renegotiable rate mtg. assumpt. agreement. For mtg. see Rem Bk. 1523 pg. 513
27584 Apr. 1, 1981	"	"	"		"	1536	873		
27588 Apr. 1, 1981	"	"	"		John A. Baker	1536	921		Renegotiable rate mtg. assumpt. agreement. For mtg. see Rem Bk. 1523 pg. 187
27582 Apr. 1, 1981	"	"	"		"	1536	921		
"	"	"	"		Anderson, Carolyn, Mrs.	1536	935		Renegotiable rate mtg. assumpt. agreement. For mtg. see Rem Bk. 1524 pg. 441
27587 Apr. 1, 1981	"	"	"		"	1536	935		
27871 Apr. 3, 1981	American	"	"		Shelton Maxwell	1534	947		For mtg. see Rem Bk. 1524 pg. 441 Address: Lot 20, Castle Village
27892 Apr. 3, 1981	Fed.	Fed.			Mark A. White, H&E	1537	252	13,345	80 Holmes acre Lot 42 Mallory St.
27679 Apr. 2, 1981	American	Fed.		1-14-88 #	Franklin Entenza Inc. 31367 St BK. 4106-582	1537	233		20% mtg. see Rem Bk. 1521 pg. 28 Renegotiable Rate Mtg. Assumpt. Agree.
27870 Apr. 3, 1981	American	Fed.		7-14-81 #	Don Bergeron et al 1127 Lot BK 74-1131	1145	574		Real Prop Agree
27976 Apr. 3, 1981	American	Fed.		8-16-84 #	Helma C. Burton 36085 St BK. 85-748	1145	681		Real Prop Agree
					R. Krishna Reddy, et al	1145	682		Real Prop Agree

INDIRECT or MORTGAGEE Index to Real Estate Mortgages — Greenville County, S. C.

KEYS PRINTING COMPANY, GREENVILLE, S. C.


Open at Proper Tab according to First Letter or Letters of Name and refer to Buff Sub-Index sheet for page reference.

(WV)

FILE NUMBER DATE OF RECORD	MORTGAGEES FAMILY NAMES	GIVEN NAMES ABCDEFGH	GIVEN NAMES IJKLMNO	GIVEN NAMES PQRSTUVWXYZ	MORTGAGORS	BOOK	PAGE	Amount	BRIEF DESCRIPTION, LOCATION, ETC. (Not Warranted)
27870 Apr. 3, 1981	American	Federal S		Cancelled 2-7-85 #	23393 2d. Bk. 88-734 et al James F. Martin, Jr.	Deed Book 1145	683		Real Prop. Agree
28027 Apr. 6, 1981	"	"	"	"	Eula Z. Ziegler	1537	372	7,049	76 Staunton Ct. Lot 17 Riggs St.
28188 Apr. 7, 1981	Fid.	Fed. S. & L. Assoc.			The Vista Co. Inc.	1537	530		2 nd mtg. see Rem Bk. 1514 pg. 382 Renegotiable Rate mtg. Assumpt. Agree
28238 Apr. 8, 1981	American	Federal S. & L. Assoc.			Bradley A. Askey, et al	1537	637	10,107	60 Shea Forest, sec. 2 Lot 82 Riverwood Cr.
28238 Apr. 8, 1981	"	"	"	"	Ennette P. Keller, et al	1537	641	9,936	.00 sec. 7 Lot 12 Cannon Estate.
28238 Apr. 8, 1981	"	"	"	"	Lois B. Miller	1537	645	13,267	.20 Augusta acre Lot 216 Jasper Dr.
28256 Apr. 8, 1981	Fid.	Fed. S. & L. Assoc.			Lee Smith Co. Inc.	1537	611		1 st mtg. see Rem Bk. 1516 pg. 751 Renegotiable Rate mtg. Assumpt. Agree
28255 Apr. 8, 1981	"	"	"	"	The Vista Co. Inc.	1537	614		3 rd mtg. see Rem Bk. 1523 pg. 527 Renegotiable Rate mtg. Assumpt. Agree
28257 Apr. 8, 1981	Fid.	Fed. S. & L. Assoc.			Richard Bryant, et al	1537	667		Release him from judgment case # 81-1477 - 1 st mtg. see Rem
28406 Apr. 9, 1981	"	Fed. S. & L. Assoc.			Holly Tree Plantation	1537	704		Book 1482 pg. 258 Re-Record Rem Bk. 1327 pg. 727 & 1328 pg. 161 Subordination - 1 st mtg. see
28406 Apr. 9, 1981	"	"	"	"	Holly Tree Plantation	1537	706		Rem Bk. 1302 pg. 389 Subordination - 1 st mtg. see
28406 Apr. 9, 1981	"	"	"	"	Holly Tree Plantation	1537	707		Rem Bk. 1265 pg. 442 Subordination - 1 st mtg. see
28402 Apr. 9, 1981	"	"	"	"	The Vista Co. Inc.	1537	728		1 st mtg. see Rem Bk. 1514 pg. 718 Renegotiable Rate mtg. Assumpt. Agree.
28377 Apr. 9, 1981	American	"	"	"	Elizabeth J. Christensen	1537	724	26,850	15.23 acs. Carpin Dr.
28545 Apr. 10, 1981	American	"	"	"	Samuel Bailey, et al	Deed Book 1146	85		Real Prop. Agree

INDIRECT or MORTGAGEE Index to Real Estate Mortgages — Greenville County, S. C.

KEYS PRINTING COMPANY, GREENVILLE, S. C.


 Open at Proper Tab according to First Letter or Letters of Name and refer to Buff Sub-Index sheet for page reference.

FILE NUMBER DATE OF RECORD	MORTGAGEES FAMILY NAMES	GIVEN NAMES ABCDEFGH	GIVEN NAMES IJKLMNO	GIVEN NAMES PQRSTUVWXYZ	MORTGAGORS	BOOK	PAGE	Amount	BRIEF DESCRIPTION, LOCATION, ETC. (Not Warranted)
28545 Apr-10, 1981	American	Federal S. & L. Assn.		Cancelled 4-2-84 # 30516 Lot Bl. 84-1546	H. Donald Sellers et al	Deed Book 1146	86		Real Prop. Agree.
28545 Apr-10, 1981	"	"		Cancelled 12-28-87 # 29258 Lot Bl. 106-205	V. Berkley, et al	Deed Book 1146	87		Real Prop. Agree.
28600 Apr-10, 1981	Fidelity	"			Donald E. Batty, Inc.	1537	898		30y mty. see Rem Bl. 1521 pg. 822 Renegotiable Rate mty. assumpt. Agree.
28604 Apr-10, 1981	"	"			Davidson/Kuyper, a Rem Bl.	1537	916		30y mty. see Rem Bl. 1520 pg. 341 Renegotiable Rate mty. assumpt. Agree.
2863 Apr-10, 1981	"	"			Thruett-Maxwell Enterprises, Inc.	1538	93		30y mty. see Rem Bl. 1264 pg. 141 Release lots 22 32 & 42 Eastgate Village
28552 Apr-10, 1981	American	Fed. S. & L. Assn.			C. Daniel Liddle, et al	1537	899	35,400	Colonial Hills, sec. 5 Lot 74 Fairfield Ct.
28559 Apr-10, 1981	"	"			Cecil L. Manly, et al	1537	951	18,378	Lot 39 Heatherly Dr.
28559 Apr-10, 1981	"	"			James C. Burdett, et al	1537	955	15,463	Meadowbrook Farms Lot 2 Larone Dr.
28713 Apr-13, 1981	Fidelity	Fed. S. & L. Assn.			Thruett-Maxwell Enterprises, Inc.	1538	196		30y mty. see Rem Bl. 1264 pg. 141 Release lot 25 Eastgate Village
28773 Apr-14, 1981	American	Fed. S. & L. Assn.			H. Donald Sellers, Jr.	1538	205	34,900	Mountainbrook Lot 6 Brille, 4th Lane
28771 Apr-14, 1981	"	"			Benjamin Jerry Washington	1538	254	17,965	1.34 ac. Scott H.
28771 Apr-14, 1981	"	"			Buddy H. Clayton, et al	1538	258	16,492	acres Sec. 2 Lot 87 Watson Pl. Orchard
28832 Apr-14, 1981	Fid.	Fed. S. & L. Assn.			Bob Maxwell, et al	1538	198		30y mty. see Rem Bl. 1528 pg. 869 Renegotiable Rate mty. assumpt. Agree.
28750 Apr-14, 1981	American	Fed. S. & L. Assn.		Cancelled 10-10-83 # 15707 Lot Bl. 82-1276	Ruth W. Burn	Deed Book 1146	229		Real Prop. Agree.
28750 Apr-14, 1981	"	Fed. S. & L. Assn.		Cancelled 6-18-86 # 42483 Lot Bl. 95-672	Ida Smith	Deed Book 1146	230		Real Prop. Agree.
28942 Apr-15, 1981	"	"		Cancelled 8-1-94 # 52770	Jackey L. Chapman, et al	1538	408	7,586	Pl. lot 3 Dulac Ave. Rd.

INDIRECT or MORTGAGEE Index to Real Estate Mortgages — Greenville County, S. C.

KEYS PRINTING COMPANY, GREENVILLE, S. C.

Open at Proper Tab according to First Letter or Letters of Name and refer to Buff Sub-Index sheet for page reference.

(X)

FILE NUMBER DATE OF RECORD	MORTGAGEES FAMILY NAMES	GIVEN NAMES ABCDEFGHIJ	GIVEN NAMES JKLMNO	GIVEN NAMES PQRSTUVWXYZ	MORTGAGORS	BOOK	PAGE	Amount	BRIEF DESCRIPTION, LOCATION, ETC. (Not Warranted)
28991 Apr. 15 1981	Now American Federal S & L Assn Fidelity	Federal S & L Assn			William Street Dev. Corp.	1538	325		See mtg. see Lem bk. 1510 pg. 764 Renegotiable Rate mtg. assumpt. agree
28989 Apr. 15 1981	"	"	"	"	William R. Martin et al	1538	430		See mtg. see Lem bk. 1426 pg. 84 Release Unit 1-E Park Vista - New Prop Reg
28924 Apr. 15 1981	American Fed. S. & L. Assn.	^{consolidated} Annie S. Inkerley 8-15-86 # 631			Roger J. Cash et al	1146	368		Real Prop. Agree.
28924 Apr. 15 1981	"	^{consolidated} Annie S. Inkerley 8-15-86 # 631			David F. Ammon	1146	369		Real Prop. Agree.
29155 Apr. 16 1981	Fid. Fed. S. & L. Assn.				Franklin Enterprises, Inc.	1538	574		See mtg. see Lem bk. 1516 pg. 161 Renegotiable Rate mtg. assumpt. agree
29157 Apr. 16 1981	"				Thomas L. Martin, M.D.	1538	576		Release Unit 28 Dunbar Rd
"	"				"	1538	576		New Prop. Reg. - for mtg. see Lem bk. 1548 pg. 51
29191 Apr. 17 1981	American Fed. S. & L. Assn.				Barbara A. Kelly	1538	577	43,250	Take rd. Stone Lake High. sec 11 Lot 2 Child. Hosp. Rd. 1. 2 min H.P.R.
29194 Apr. 17 1981	"				Flourence C. Iney	1538	590	26,550	Unit 46 Montwood
29280 Apr. 17 1981	Fidelity Fed. S. & L. Assn.				Bob Maxwell Bldg. Inc.	1538	598		See mtg. see Lem bk. 1522 pg. 653 Renegotiable Rate mtg. Assump. Agree.
29279 Apr. 17 1981	"				Donald E. Franklin	1538	622		See mtg. see Lem bk. 1465 pg. 952 Release Lot 118 Holly Hill Rd. 11
29527 Apr. 21 1981	"				William R. Martin, et al	1538	909		Release Unit 14 - 10th & Daniel Park
"	"				"	1538	909		New Prop. Reg. - for mtg. see Lem bk. 1435 pg. 87
29677 Apr. 22 1981	American	"	"	"	Otis D. Gorman	1538	989	126,000	Lot Gauer St., D'ville. RD.
29650 Apr. 22 1981	"	"	"	"	Leslie M. Cook, et al	1539	7	10,174	Lot Narrigan Bridge Nichollscur
29650 Apr. 22 1981	"	"	"	"	James A. Fuller, et al	1539	11	3,700	Lot 8 arden st.

INDIRECT or MORTGAGEE Index to Real Estate Mortgages — Greenville County, S. C.

KEYS PRINTING COMPANY, GREENVILLE, S. C.

Open at Proper Tab according to First Letter or Letters of Name and refer to Buff Sub-Index sheet for page reference.

FILE NUMBER	MORTGAGEES FAMILY NAMES	GIVEN NAMES ABCDEFGHIJ	GIVEN NAMES KLMNOP	GIVEN NAMES PQRSTUVWXYZ	MORTGAGORS	BOOK	PAGE	Amount	BRIEF DESCRIPTION, LOCATION, ETC. (Not Warranted)
29632 Apr 22, 1981	American (formerly Fidelity)	4-6-93 # 25686			Janice Ray Morgan et al	Deed Book 1146	781		Real Prop Agree.
29903 Apr 24, 1981	"	Fed. S. & L Assn. (formerly Fidelity)			Johannie F. Lanford	1539	171		Renegotiable Rate mtg. assumption Agreement - for mtg. - see REM Book 1515 pp. 430
30070 Apr 27, 1981	American	Fed. S. & L Assn.			J. Douglas Bayne, et al	1539	320	16,350	Village, N.Y.C. Unit 2-B Plaza Lewis
30054 Apr 27, 1981	"	"	"	"	William E. Poole, et al	1539	328	12,573	ave. Tower Gate, sec. A Lot 331 St. lot 34 Carolina
30054 Apr 27, 1981	"	"	"	"	Hugh C. Kay, et al	1539	332	8,328	Lot 1
30054 Apr 27, 1981	"	"	"	"	Rachel L. Campbell	1539	336	12,946	Annex to the University Pl. Lot 117 Co. Brookside Cr. +
30054 Apr 27, 1981	"	"	"	"	Clyde R. Allen, Jr. et al	1539	340	11,132	Chick Spg. Pl. Lot 5 Spring St.
30063 Apr 27, 1981	Fidelity	Fed. S. & L. Assn.			Donald E. Franklin	1539	360		Deed. see REM. Bk. 1465 pp. 952 Release Lot 112 Holly Tree Pl. +
30065 Apr 27, 1981	"	"	"	"	Devergen R. Land Co.	1539	362		Deed. see REM. Bk. 1464 pp. 201 Release Lot 150 Daring Pl. see 10
30032 Apr 27, 1981	American	Fed. S. & L. Assn.			Robert J. Atkinson, et al	1147	5		Real Prop Agree.
30032 Apr 27, 1981	"	"	"	"	R. Gregory Presnell	1147	6		Real Prop Agree.
30032 Apr 27, 1981	"	"	"	"	Sandra S. Smith	1147	18		Real Prop Agree.
30245 Apr 29, 1981	"	"	"	"	Dennis S. Brookshire	1147	149		Real Prop Agree.
30245 Apr 29, 1981	"	"	"	"	David Arnold et al	1147	150		Real Prop Agree.
30245 Apr 29, 1981	"	"	"	"	Joan Thompson	1147	151		Real Prop Agree.

INDIRECT or MORTGAGEE Index to Real Estate Mortgages — Greenville County, S. C.

KEYS PRINTING COMPANY, GREENVILLE, S. C.

Open at Proper Tab according to First Letter or Letters of Name and refer to Buff Sub-Index sheet for page reference.

(X)

FILE NUMBER DATE OF RECORD	MORTGAGEES FAMILY NAMES	GIVEN NAMES ABCDEFGHIJ	GIVEN NAMES JKLMNO	GIVEN NAMES PQRSTUVWXYZ	MORTGAGORS	BOOK	PAGE	Amount	BRIEF DESCRIPTION, LOCATION, ETC. (Not Warranted)
30245 Apr. 29, 1981	American	Federal S. & L. Assoc.			Reginald Pearson, et al	Deed Book 1147	152		Real Prop Agree
30238 Apr. 29, 1981	Fidelity	Fed. S. & L. Assoc.			William Street Dev. Corp.	Re-Record 1539	534	46,550	For Orig. see Rem Bl. 1515 pg. 337 Unit 3-A Village Townhome #2 Mort. Prop. Reg.
30238 Apr. 29, 1981	"	"			William Street Dev. Corp.	Re-Record 1539	542	46,550	For Orig. see Rem Bl. 1515 pg. 353 Unit 3-A Village Townhome #3 Mort. Prop. Reg.
30238 Apr. 29, 1981	"	"			William Street Dev. Corp.	Re-Record 1539	550	46,550	For Orig. see Rem Bl. 1515 pg. 361 Unit 3-B Village Townhome #2 Mort. Prop. Reg.
30238 Apr. 29, 1981	"	"			William Street Dev. Corp.	Re-Record 1539	558	46,550	For Orig. see Rem Bl. 1515 pg. 345 Unit 2-B Village Townhome #2 Mort. Prop. Reg.
30386 Apr. 30, 1981	"	^{cancelled} Dannie S. Lusk 6-18-84 #39860		S.F. Bl. 85-1501	Robert A. Meise, et al <i>legally - in fact Jane Alyson M. C. C. C.</i>	Deed Book 1147	218		Real Prop. Agree
30345 Apr. 30, 1981	American	Fed. S. & L. Assoc.			James E. Barry, et al	1539	663	27,700	Park Lot 70 Devonwood Ct. Cambridge
30417 Apr. 30, 1981	"	Fed. S. & L. Assoc.			Kenneth H. Boston, et al	1539	712	50,500	Mauldin Lot 79 Dargy St. Blendedale III
30355 Apr. 30, 1981	"	Fed. S. & L. Assoc.			Jeffrey L. Wood, et al	1539	766	8,777	Leawood Lot 20 Sylvanica Ave.
30592 May 1, 1981	"	"			William N. Selham	1539	868	29,700	N.H.P. Unit 52 Jarvis Ridge
30641 May 1, 1981	"	formerly Fidelity S. & L. Assoc. Fed. S. & L. Assoc.			Premier Investment Co. Inc.	1539	911		Mortg. see Rem Bl. 1522 pg. 1 Renegotiable Rate Mortg. - Building Trust Assoc.
30647 May 1, 1981	"	Fed. S. & L. Assoc.			Franklin Enterprises Inc.	1539	996		For Orig. see Rem Bl. 1511 pg. 483 Renegotiable Rate Mortg. - Building Trust Assoc.

INDIRECT or MORTGAGEE Index to Real Estate Mortgages — Greenville County, S. C.

KEYS PRINTING COMPANY, GREENVILLE, S. C.

Open at Proper Tab according to First Letter or Letters of Name and refer to Buff Sub-Index sheet for page reference.

FILE NUMBER DATE OF RECORD	MORTGAGEES FAMILY NAMES	GIVEN NAMES ABCDEFGHIH	GIVEN NAMES IJKLMNO	GIVEN NAMES PQRSTUVWXYZ	MORTGAGORS	BOOK	PAGE	Amount	BRIEF DESCRIPTION, LOCATION, ETC. (Not Warranted)
30646 May 1, 1981	American	formerly Fed. S. & L. Assoc. Federal S. & L. Assoc.			J. D. Burnette, et al	1539	997		Release 74 Patrol Club Rd. for mty. see Rem Bk. 1342 pg.
30642 May 1, 1981	Fidelity	Fed S. & L. Assoc.			Shutt - Maxwell Enterprises, Inc.	1539	997		206 1/2 Bl. 1395 pg. 862 for mty. see Rem Bk. 1264 pg. 141
30721 May 4, 1981	American	Fed. S. & L. Assoc.			Donald Greg Masters	1540	55	27,600	Release lot 78 Eastgate Village acc. to Austin, Tex. Lot 728 Yellow Wood Dr.
30779 May 4, 1981	"	"	"	"	D. Duane Cook, et al	1540	66	48,250	Sugar Creek Sec. 1 Lot 174 White Water Ct.
30810 May 4, 1981	Fidelity	Fed. S. & L. Assoc.			William Street Dev. Corp.	1540	38		Agree. for mty. see Rem Bk. 1527 pg. 896 Renegotiable late mty. assumption
30840 May 5, 1981	"	"	"	"	Franklin Enterprises, Inc.	1540	398		for mty. see Rem Bk. 1519 pg. 954 Renegotiable late mty. assumption
30841 May 5, 1981	"	"	"	"	William R. Martin, et al	1540	397		Release Unit 18-A McDaniel Pk. Non-Prop. Prop. - for mty. see Rem Bk. 1435 pg. 87
31048 May 6, 1981	American	Fed. S. & L. Assoc.			Barckley W. Soole, et al	1540	446	49,700	Calico Ct. Middle Creek, Mt. Lot 8 Cor. Stallings Rd. +
31018 May 6, 1981	"	"	"	"	R. Arthur Smith, et al	1540	474	10,463	Lot Chick. Sp. Sp.
30994 May 6, 1981	"	"	annulled Dannie S. Tankersley REMC	9-20-84 #	8892 S. + BK. 86-1729				Deed Book
30994 May 6, 1981	"	"	annulled Dannie S. Tankersley REMC	6-10-81 #	34279, Lot BK 74-462				Deed Book
30994 May 6, 1981	"	"	annulled Dannie S. Tankersley REMC	1-27-84 #	23249 S. + BK 83-1890				Deed Book
31162 May 7, 1981	"	"	"	"	Stephen A. Ken, et al	1147	617		Deed Book
31175 May 7, 1981	"	"	"	"	Carl Lawrence Greene, et al	1540	580	32,900	Real Prop Agree Partially acres Lot 11 Buckhorn Dr.
					M. Wallace Smith, et al	1540	591	39,999	Lot 5 Sunrise Dr.

INDIRECT or MORTGAGEE Index to Real Estate Mortgages — Greenville County, S. C.

(27)

KEYS PRINTING COMPANY, GREENVILLE, S. C.

Open at Proper Tab according to First Letter or Letters of Name and refer to Buff Sub-Index sheet for page reference.

FILE NUMBER DATE OF RECORD	MORTGAGEES FAMILY NAMES	GIVEN NAMES ABCDEFGHIJ	GIVEN NAMES JKLMNO	GIVEN NAMES PQRSTUVWXYZ	MORTGAGORS	BOOK	PAGE	Amount	BRIEF DESCRIPTION, LOCATION, ETC. (Not Warranted)
31269 May 8, 1981	American	Federal S & L Assn.			Thomas C. Cissell, <i>etal</i>	1540	643	34,700 ^{.00}	Lot 16 Bethel Dr.
31263 May 8, 1981	"	"	"	"	Thomas D. Ham, <i>etal</i>	1540	684	21,850 ^{.00}	Sp. lot 19 Deacon St.
31396 May 11, 1981	"	"	"	"	James S. Domnitz, <i>etal</i>	1540	850	11,981 ^{.28}	Richmond Hills sec. 3 Lot 22 Jewell Dr.
31396 May 11, 1981	"	"	"	"	Bruce Bufford, <i>etal</i>	1540	854	9,995 ^{.40}	Wardly Vale, sec. 2 Lot 38 Vedada Lane
31478 May 12, 1981	"	"	"	"	Richard K. Elmer	1540	886	35,000 ^{.00}	Lane Roundhouse sec. 2 Lot 68 Chicamanga
31516 May 12, 1981	"	"	"	"	Mary W. Taylor, <i>etal</i>	1540	936	50,000 ^{.00}	avon Pl. Lot 24 avon Dr.
31538 May 12, 1981	"	"	"	"	William A. Dell, <i>etal</i>	1541	33	9,837 ^{.72}	Lot 3 Cunningham Rd.
31715 May 13, 1981	"	"	"	"	E. Edward Sullivan	1541	122	43,700 ^{.00}	Pl. lot 7
31801 May 14, 1981	"	"	"	"	Myra S. Lane	1541	213	9,994 ^{.20}	Pl. lot 15 E. North St. sec. 4
31801 May 14, 1981	"	"	"	"	W. H. Bright, Jr., <i>etal</i>	1541	217	8,470 ^{.80}	Lot 122 Deverger Place
31801 May 14, 1981	"	"	"	"	James R. Adams, <i>etal</i>	1541	221	6,700 ^{.84}	2.2 ac. Saluda Sp.
31801 May 14, 1981	"	"	"	"	Ronald W. Brown	1541	225	6,912 ^{.72}	lots sec. c Lot 30 Lily Rd. Lily
31762 May 14, 1981	Fidelity	Federal S & L Assn.			Donald E. Franklin	1541	267	6,700 ^{.84}	2.2 ac. Saluda Sp.
31770 May 14, 1981	American	Fed. S. & L. Assn.			Nicki C. Thornton	1148	113	11,148 ^{.72}	Real Prop. Agre.
31770 May 14, 1981	"	"			Bill O. Powell, Jr., <i>etal</i>	1148	112	11,148 ^{.72}	Real Prop. Agre.
31971 May 15, 1981	"	"			Wesley Alton Halder	1541	338	18,050 ^{.00}	Lot 6

INDIRECT or MORTGAGEE Index to Real Estate Mortgages — Greenville County, S. C.

KEYS PRINTING COMPANY, GREENVILLE, S. C.

Open at Proper Tab according to First Letter or Letters of Name and refer to Buff Sub-Index sheet for page reference.

FILE NUMBER	MORTGAGEES FAMILY NAMES	GIVEN NAMES ABCDEFGHIJ	GIVEN NAMES KLMNO	GIVEN NAMES PQRSTUVWXYZ	MORTGAGORS	BOOK	PAGE	Amount	BRIEF DESCRIPTION, LOCATION, ETC. (Not Warranted)
31974 May 15, 1981	American Federal S & L Assn.				Andrew M. Platt, et al	1541	361	45,900.00	Broad Glenn Gardens Lot 103 Broad Glenn Rd.
31972 May 15, 1981	"	"	"	"	Michael J. Harris, et al	1541	391	15,786.24	Sec. II Lot 30 Stratford
31972 May 15, 1981	"	"	"	"	Luis Moreno, et al	1541	395	22,854.00	Wilmington Green Sec. II Lot 48 New Castle Way
31895 May 15, 1981	formerly Fed. S & L Assn.	"	"	"	William R. Martin, et al	1541	727		Release Unit 2-4 Park Hts. 1st Prog. Reg. - for mtg. see Lem Sh. 1426 pg. 83
31980 May 15, 1981	American Fed. S & L Assn.		7-31-81	Cancelled Dennis S. Imberley	Andrew M. Platt, et al	1541	429		# 2842 Lot Bl 74-1510 Deed Bl.
31924 May 15, 1981	"	"	"	"	James E. Adams, et al	1148	189		Deed Book
31924 May 15, 1981	"	"	3-5-84	# 27167 Dennis S. Imberley	Harold M. Woods, et al	1148	182		Deed Book
32064 May 18, 1981	"	"	"	"	Glenn A. Stieglman Jr.	1541	484	45,150.00	Real Prop. Agree. Real Prop. Agree. Cambridge Pt. Lot 21 Dunwoood Ct.
32164 May 18, 1981	formerly Fed. S & L Assn.	"	"	"	Nugh L. Sykes, et al	1541	504		see Lem Sh. 1513 pg. 356 Mod. & exempt. Agree. for mtg.
32310 May 20, 1981	American Federal S & L Assn.				Clinton E. Day, et al	1541	684	39,200.00	3 N.P.R. Unit 34 Village Townhouses
32364 May 20, 1981	"	"		5-20-85 Dennis S. Imberley	Joe Chabra, et al	1148	394		Deed Book
32364 May 20, 1981	"	"		4-16-84 Dennis S. Imberley	Allan Whittle, et al	1148	396		Deed Bl. Real Prop. Agree.
32382 May 20, 1981	and American Fed. S & L Assn.	"	"	"	James O. Shelton, et al	1148	505		Deed Bl. Real Prop. Agree.
32635 May 22, 1981	Fidelity Fed. S & L Assn.	"	"	"	Ranea, Inc.	1541	948		For mtg. see Lem Sh. 1101 pg. 846 Release from Real Prop. Agree. Agree. for mtg. see Lem Sh. 1515 pg. 54 Responsible late mtg. assumpt.
32592 May 22, 1981	"	"	"	"	William R. Martin, et al	1541	830		N.P.R. for mtg. see Lem Sh. 1485 pg. 87 Release Unit 18-C in Daniel Pt.
32591 May 22, 1981	"	"	"	"	Thomas L. Martin, M.D.	1541	966		N.P.R. for mtg. see Lem Sh. 1548 pg. 21 Release Unit 26 Jubilee Dale

INDIRECT or MORTGAGEE Index to Real Estate Mortgages — Greenville County, S. C.

(AAA)

KEYS PRINTING COMPANY, GREENVILLE, S. C.

Open at Proper Tab according to First Letter or Letters of Name and refer to Buff Sub-Index sheet for page reference.

FILE NUMBER	MORTGAGEES FAMILY NAMES	GIVEN NAMES ABCDEFGHIJ	GIVEN NAMES KLMNO	GIVEN NAMES PQRSTUVWXYZ	MORTGAGORS	BOOK	PAGE	Amount	BRIEF DESCRIPTION, LOCATION, ETC. (Not Warranted)
32919 May 27, 1981	(now American Fidelity)	Federal S &	L. Assn		Davidson - Vaughn, a Gen Pt.	1542	289		For mtg. see Rem Ch. 1518 pg. 87 Renegotiable Rate mtg. Assump. Agree
32905 May 27, 1981	"	"	"		William R. Martin, et al	1542	316		For mtg. see Rem Ch. 1435 pg. 87 Reliance Unit 14 - Dor - Daniel Park H. P. R. Blackwell St.
32861 May 27, 1981	American	Federal S &	Assn.		James A. Mealy, et al	1542	230	25,980 ⁰⁰	Lot 9 Cor. Texas ave. +
32958 May 28, 1981	Fid.	Federal S &	L. Assn.		William Stout, Jr. Co.	1542	353		Agree. For mtg. see Rem Ch. 1527 pg. 904 Renegotiable Rate mtg. Assump.
33034 May 28, 1981	"	"	"		William R. Martin, et al	1542	488		For mtg. see Rem Ch. 1426 pg. 80 Reliance Unit 1 - B Park Hts. N.W. Prop Reg
33041 May 28, 1981	American	"	"	"	Bradley R. Baker	1542	418	39,950 ⁰⁰	N. I. L. Unit 14 - H Yorktown
33041 May 28, 1981	"	"	"	"	Carl B. Hooper, Jr. et al	1542	422	53,800 ⁰⁰	Lot 10 Parkside mill rd. Park
32969 May 28, 1981	"	"	"	"	Charles D. Sims, et al	1542	437	7,104 ⁹⁶	Lot 2 Cay St. Kaitland
32969 May 28, 1981	"	"	"	"	Maron Ann Parfisi, et al	1542	441	6,488 ⁶⁴	Dumphy Hts. Lot 15 Moray ave.
33048 May 29, 1981	"	"	"	"	Theodore W. Ellefan	1542	493	46,750 ⁰⁰	Way Marshall Forest Lots 1271128, 1129 Heath
33162 May 29, 1981	"	"	"	"	Mary Lynn Campbell, et al	1542	547	55,000 ⁰⁰	Sec. 3 Manager Dr. Lot 162 Powderhorn
33187 May 29, 1981	"	"	"	"	Gregory Milton Fryer, Jr.	1542	597	39,000 ⁰⁰	Powderhorn, sec. 2 Lot 83 Yorktown Dr.
33147 May 29, 1981	(now American Fidelity)	Federal S &	L. Assn		Premier Investment Co.	1542	489		Agree. For mtg. see Rem Ch. 1511 pg. 671 Renegotiable Rate mtg. Assump.
33176 May 29, 1981	"	"	"	"	Daniel E. Batty, Jr.	1542	563		Agree. For mtg. see Rem Ch. 1518 pg. 210 Renegotiable Rate mtg. Assump.
33177 May 29, 1981	"	"	"	"	H. J. Martin, et al	1542	564		Agree. For mtg. see Rem Ch. 1517 pg. 44 Renegotiable Rate mtg. Assump.
33266 June 1, 1981	"	"	"	"	George Young Jr.	1149	103		Real Prop agree

INDIRECT or MORTGAGEE Index to Real Estate Mortgages — Greenville County, S. C.

KEYS PRINTING COMPANY, GREENVILLE, S. C.

Open at Proper Tab according to First Letter or Letters of Name and refer to Buff Sub-Index sheet for page reference.

FILE NUMBER DATE OF RECORD	MORTGAGEES FAMILY NAMES	GIVEN NAMES ABCDEFGH	GIVEN NAMES IJKLMNO	GIVEN NAMES PQRSTUVWXYZ	MORTGAGORS	BOOK	PAGE	Amount	BRIEF DESCRIPTION, LOCATION, ETC. (Not Warranted)
33266 June 1, 1981	American	11-5-97 Federal S	# 79741 & L Ssn.		Lat BK 184-1242 Robert J. Cochran, et al	Dead Book 1149	120		Real Prop agree
33266 June 1, 1981	"	"	"	6-19-81 # 35283	Lat BK 74-689 Earl George Anders	Dead Book 1149	121		Real Prop agree
33229 June 1, 1981	"	"	"		Robert D. Coon, et al	1542	689	27,550	Merriwell Pt. Lat 49 Hillsborough Dr.
33235 June 1, 1981	"	"	"		William K. Riceman	1542	702	67,500	sp. sp. Lat Fairview A. Chick
33291 June 1, 1981	"	"	"		Asan B. Clayton, et al	1542	853	12,602	O'neal Sp. 2.521 ac. Old S.C. Hwy. 14
33291 June 1, 1981	"	"	"		Richard E. Donohue	1542	857	8,376	H.P.R. Unit No. 10-1 Yorktown
33291 June 1, 1981	"	"	"		Billy Joe Wilson, et al	1542	861	14,671	Pl. Trust 3
33291 June 1, 1981	"	"	"		Richard A. Whitten	1542	865	9,874	Highway Service Bld. A H. lots 12+13 W. Hillcrest Dr.
33291 June 1, 1981	"	"	"		Phillip C. Kell, et al	1542	869	9,477	Lat 1-A Hwy. 14 O'neal Sp.
33379 June 1, 1981	formerly Fed.	Fed. S + L Assn.	"	"	Balentine Brothers Bldg. Inc.	1542	698		1st mtg. see Rem Bk 1520 pg. 947 Renegotiable Rate mtg. Assumpt. Agree.
33380 June 1, 1981	"	"	"	"	Davidson, Vaughn, a Gen Pt.	1542	778		2nd mtg. see Rem Bk 1520 pg. 99 Renegotiable Rate mtg. Assumpt. Agree.
33381 June 1, 1981	"	"	"	"	Balentine Bro. Bldg. Inc.	1542	813		3rd mtg. see Rem Bk 1529 pg. 417 Renegotiable Rate mtg. Assumpt. Agree.
33378 June 1, 1981	"	"	"	"	Thomas R. Martin, et al	1542	882		4th mtg. see Rem Bk 1435 pg. 87 Release Unit 18-B M.S. Davis Pk. H.P.R.
33375 June 1, 1981	"	"	"	"	Donald E. Franklin	1542	885		5th mtg. see Rem Bk 1465 pg. 952 Release Lat 59 Holly Inn Pt. W. Hillcrest
33374 June 1, 1981	"	"	"	"	William R. Martin, et al	1542	886		6th mtg. see Rem Bk 1426 pg. 80 Release Unit 1-F Holly Inn Pt. W. Hillcrest
33426 June 2, 1981	American	Fed. S + L Assn.	"	"	J. L. Harrison, et al	1542	905	46,000	7th mtg. see Lat 156 Indulmation, 2000

INDIRECT or MORTGAGEE Index to Real Estate Mortgages — Greenville County, S. C.

KEYS PRINTING COMPANY, GREENVILLE, S. C.

Open at Proper Tab according to First Letter or Letters of Name and refer to Buff Sub-Index sheet for page reference.

(BBB)

FILE NUMBER DATE OF RECORD	MORTGAGEES FAMILY NAMES	GIVEN NAMES ABCDEF GH	GIVEN NAMES IJKLMNO	GIVEN NAMES PQRSTU VWXYZ	MORTGAGORS	BOOK	PAGE	Amount	BRIEF DESCRIPTION, LOCATION, ETC. (Not Warranted)
33422 June 2, 1981	American	Federal S	L Assn.		Lee Anne Conrad	1542	932	36,150 ^{.00}	woodhollow Lot 21 woodhollow Dr.
33434 June 2, 1981	"	"	"	"	Cecil E. Wilson, et al	1542	946	35,000 ^{.00}	Holly Hill Plant. Lot 78 Spring Hill Dr.
33534 June 2, 1981	"	"	"	"	Samuel B. Williams	1542	986	33,500 ^{.00}	+ Cunningham Rd. Cunningham Lot 19 Cot. Mahapple, G.
33522 June 2, 1981	formerly Fed.	Fed. S & L Assn.	"	"	William R. Martin, et al	1543	41		P.F. for mtg. see Rem Bk. 1435 pp. 87 Release Unit 14 - 2 m. Daniel Pk. N.
33529 June 3, 1981	American	Fed. S & L Assn.			Joseph J. Blake, Jr.	1543	106	36,750 ^{.00}	Lot 23 Riverside Dr. for mtg. see Rem Bk. 1390 pp. 121
33691 June 3, 1981	(now American Fidelity)	Fed. S & L Assn.			Dr. P. Nixon	1543	188		Prod. & Assumpt. Agree see Rem Bk. 1420 pp. 627
33675 June 3, 1981	"	"	"	"	Thomas M. Smith	1543	196		Subordination of mtg. - for big for mtg. see Rem Bk. 1491 pp. 304
33790 June 4, 1981	"	"	"	"	Hamlin Beattie	1543	219		Prod. & Assumption Agree
33872 June 5, 1981	American	Fed. S & L Assn.			James C. Jernigan, et al	1149	485		Real Prop. Agree
33872 June 5, 1981	"	"	"	"	Charles A. Thompson, et al	1149	496		Real Prop. Agree
33872 June 5, 1981	"	"	"	"	Adger J. Lenoir, et al	1149	497		Real Prop. Agree
33857 June 5, 1981	"	"	"	"	J. Bruce Jamieson	1543	296	47,000 ^{.00}	River Machine Lot 69 Normallt. Rd.
33879 June 5, 1981	now American Fid.	Fed. S & L Assn.			Johannie F. Sanford	1543	304		for mtg. see Rem Bk. 1516 pp. 455 Renegotiable late mtg. Assumption Agree
34008 June 8, 1981	"	"	"	"	Jim Laughlin, et al	1543	431		for mtg. see Rem Bk. 1519 pp. 759 Renegotiable late mtg. Assumpt. Agree
34224 June 9, 1981	"	"	"	"	Stephen F. Csernak	1543	583		for mtg. see Rem Bk. 1406 pp. 49 Prod. & Assumption Agree
34215 June 9, 1981	"	"	"	"	Jenkins L. Richardson, et al	1543	623		for mtg. see Rem Bk. 1365 pp. 45 Release late 54 & 55 Augusta Court

Cancelled 7-20-84
Dennis S. Sankelley
Cancelled
Dennis S. Sankelley 12-14-87

INDIRECT or MORTGAGEE Index to Real Estate Mortgages — Greenville County, S. C.

KEYS PRINTING COMPANY, GREENVILLE, S. C.

Open at Proper Tab according to First Letter or Letters of Name and refer to Buff Sub-Index sheet for page reference.

FILE NUMBER	MORTGAGEES FAMILY NAMES	GIVEN NAMES ABCDEFGHIJ	GIVEN NAMES JKLMNO	GIVEN NAMES PQRSTUVWXYZ	MORTGAGORS	BOOK	PAGE	Amount	BRIEF DESCRIPTION, LOCATION, ETC. (Not Warranted)
34328 June 10, 1981	American	Federal S	& L Assn.		Donald L. Rammel, <i>trac</i>	1543	674	.00 30,800	Del Norte Ests. Lot 28 Great Glen Rd.
34329 June 10, 1981	"	"	"	"	Robert D. Kunkel, <i>trac</i>	1543	678	.00 33,400	N. P. S. Unit 12-2 Briarcrest condm.
34306 June 10, 1981	"	"	"	"	Robert M. Ballinger, <i>trac</i>	1543	692	.12 5,231	Alumetta A. lot 30 Bristol Dr.
34306 June 10, 1981	"	"	"	"	J. W. Gregory, <i>trac</i>	1543	696	.88 5,519	Warden St. Chick Sp. H. 7 lots spt. lot 17 Race
34306 June 10, 1981	"	"	"	"	Milton J. Wood, <i>trac</i>	1543	700	.16 9,569	Mauldin St. Lot 3 Fuller Hills, Cd.
34306 June 10, 1981	"	"	"	"	William D. Arrington, <i>trac</i>	1543	704	.00 8,292	W. W. Ave. Surtville Lot 14 + spt. lot 21 mt.
34311 June 10, 1981	"	<i>Cancelled</i> 6-21-82 # 38546 8 of 8K. 77-636 Donnie S. Tankersley			Ruby L. Stanell	Deed Book			
34377 June 11, 1981	"	<i>Cancelled</i> 10-30-86 # 17424 8 of B1198-31 Donnie S. Tankersley			Michael F. McIntyre, <i>trac</i>	Deed Book			Deed Prop. Agreement
34349 June 11, 1981	"	"	"	"	David S. Guthrie, <i>trac</i>	1543	714	.10 29,700	Shiny Creek, Spts. H. Lot 5 Pinesview Dr.
34452 June 11, 1981	"	"	"	"	Russell W. Hunt, Jr., <i>trac</i>	1543	803	.00 25,000	Farrington Lot 3 Farrington Dr.
34369 June 11, 1981	"	"	"	"	Donald M. Coker, <i>trac</i>	1543	818	.80 16,648	Westwood Rec-1 Lot 79 Cherokee St.
34369 June 11, 1981	"	"	"	"	Francis L. Lowe, <i>trac</i>	1543	822	.20 8,311	Westwood Rec-1 Lot 3 Postwood Ct.
34369 June 11, 1981	"	"	"	"	Kenneth H. Solds, <i>trac</i>	1543	826	.60 9,954	Chick Sp. H. Lot 7 Emerald View
34508 June 11, 1981	"	"	"	"	W. P. Small, <i>trac</i>	1543	850	.76 2,664	Chick Sp. H. Lot 16 Woody's Dr.
34506 June 12, 1981	"	"	"	"	Paul A. Poole, <i>trac</i>	1543	898	.10 17,257	Enchanted Forest Lot 32 Cinderella Lane
34506 June 12, 1981	"	"	"	"	Jerry N. Marsh, <i>trac</i>	1543	904	.00 32,550	Westwood Lot 589 Belgium St.

INDIRECT or MORTGAGEE Index to Real Estate Mortgages — Greenville County, S. C.

KEYS PRINTING COMPANY, GREENVILLE, S. C.


Open at Proper Tab according to First Letter or Letters of Name and refer to Buff Sub-Index sheet for page reference.

(ccc)

FILE NUMBER DATE OF RECORD	MORTGAGEES FAMILY NAMES	GIVEN NAMES ABCDEFGHIJ	GIVEN NAMES KLMNO	GIVEN NAMES PQRSTUWXYZ	MORTGAGORS	BOOK	PAGE	Amount	BRIEF DESCRIPTION, LOCATION, ETC. (Not Warranted)
34501 June 12, 1981	American	Federal S	& L Assn.		J. L. Harrison, <i>ltal</i>	Re-Record 1543	916	46,000	Lot 156 Andersonian Trail Heritage Lakes For orig. mtg. See L&M BK. 1542 Pg. 925.
"	"	"	"	"	"	Re-Record 1543	916		
34584 June 12, 1981	"	"	"	"	Eugene N. Martin, <i>ltal</i>	1543	958	37,550	Lot 31 Hickory Lane, Bladale
34586 June 12, 1981	"	"	"	"	Robert E. Mahony, <i>ltal</i>	1543	962	44,750	acres, sec. 2 Lot 108 1/2 Ph. lot 109 Homestead
34518 June 12, 1981	"	"	"	"	Jamie B. Stansell, <i>ltal</i>	1544	37	15,316	Unit 21-c Briarwood Condo.
34740 June 15, 1981	"	"	"	"	David William Potts, <i>ltal</i>	1544	135	102,000	Palham Estate, Sec. II Lot 41 Post Royal Dr.,
34739 June 15, 1981	"	"	"	"	Frank C. Lupo, <i>ltal</i>	1544	139	35,650	sec. 5 Lot 255 Satony woods
34687 June 15, 1981	"	"	"	"	Charles E. Breunig, <i>ltal</i>	1544	169	6,995	Lot 40 Driftwood Dr.
34750 June 15, 1981	(New American Fidelity	Fed. S + L Assn.			The Vista Co., Inc.	1544	98		Unnegotiable late mtg. orig. of agree. For mtg. see L&M BK. 1531 Pg. 801
"	"	"	"	"	"	1544	98		
34755 June 15, 1981	"	"	"	"	William R. Martin, <i>ltal</i>	1544	201		Release Unit 14-c McDaniel Sub H.P.L. For mtg. see L&M BK. 1435 Pg. 87
"	"	"	"	"	"	1544	201		
34813 June 16, 1981	American	Federal S + L Assn.			Mary Ann Bussie	1544	283	16,492	Subj. Dr. + Byrd Blvd. Country Club Lots 64 + 63 1/2 Ph. lot 61
34851 June 16, 1981	(New American Fidelity	Fed. S + L Assn.			Thomas L. Martin, M.D.	1544	341		Release unit 17 Dunbar Oaks H.P.L. For mtg. see L&M BK. 1348 Pg. 21
"	"	"	"	"	"	1544	341		
34818 June 16, 1981	American	8-15-93 # 55405 Fed. S + L Assn.			<i>omitted</i> C. De Hart	Deed Book 1150	54		Real Prop. Agree.

INDIRECT or MORTGAGEE Index to Real Estate Mortgages — Greenville County, S. C.

KEYS PRINTING COMPANY, GREENVILLE, S. C.


 Open at Proper Tab according to First Letter or Letters of Name and refer to Buff Sub-Index sheet for page reference.

FILE NUMBER	MORTGAGEES FAMILY NAMES	GIVEN NAMES ABCDEFGHIJ	GIVEN NAMES JKLMNO	GIVEN NAMES PQRSTUVWXYZ	MORTGAGORS	BOOK	PAGE	Amount	BRIEF DESCRIPTION, LOCATION, ETC. (Not Warranted)
34818	American	9-3-85 #7634	#7634	Cancelled Dannie S. Lankford KEMC	807. Bl. 91-199 Mr. W. W. Harrison et al by his atty. in fact Helen S. May	Deed Book 1150	55		Real Prop Agree. Kananah
34898	"	"	"	"	John N. McFerrin, et al	1544	370	29,650	Lot 11 Pt. lot 2 McCuen St.
34924	"	"	"	"	Myron B. Lott, et al	1544	416	18,183	Lot 54 (31) Dolphin Rd.
34920	"	"	"	"	Vester J. Rodgers, et al	1544	420	6,806	Lot 21 Cambridge, Close
34921	"	Cancelled Dannie S. Lankford KEMC	1-24-84 #22904	807 Bl. 83-1810	Ben R. Leonard Sr. et al	Deed Book 1150	178		Real Prop Agree
34921	"	Cancelled Dannie S. Lankford KEMC	12-10-86 #24401	807 Bl. 98-1667	Russell S. Gaddy et al	Deed Book 1150	179		Real Prop Agree
34921	"	Cancelled Dannie S. Lankford KEMC	7-27-82 #2140	807 Bl. 77-1245	Kenneth P. Padgett M.D.	Deed Book 1150	180		Real Prop Agree
35091	(with Fed. Fid. & L. Assn.)	"	"	"	Thomas L. Martin Bryant, et al	1544	573		Real Prop Agree for mtg. see 2-4-84 1544 p. 21 Allase unit 19 Southside Plaza
35053	American	Fed. S & L Assn.	"	"	Jennings Kenneth	1544	531	11,747	Lot 31 Embury St. Colonial
35053	"	"	"	"	allert D. Loten, et al	1544	535	30,051	Lot 60 1st lot 61
35058	"	Cancelled Dannie S. Lankford KEMC	6-20-84	#42996	Michael Bret Bishop	Deed Book 1150	247		Real Prop. Agree
35162	"	Cancelled Dannie S. Lankford KEMC	3-13-85 #26989	807 Bl. 88-1563	Wm. E. Brun	Deed Book 1150	342		Real Prop. Agree
35167	"	"	"	"	Robert W. Davis, et al	1544	638	8,284	Lot 1 Staunton Budge Rd.
35167	"	"	"	"	A. David Cason, et al	1544	644	16,772	Lot 138 Riverwood Ct.
35251	Fid.	Fed. S & L Assn.	"	"	Donald E. Franklin	1544	753		for mtg. see R.E.M. Bl. 1465 pp. 952 Release lot 41 Holly Tree Ph. Dr. S.W.

INDIRECT or MORTGAGEE Index to Real Estate Mortgages -- Greenville County, S. C.

(DDD)

Open at Proper Tab according to First Letter or Letters of Name and refer to Buff Sub-Index sheet for page reference.

KEYS PRINTING CO.

FILE NUMBER	MORTGAGEES FAMILY NAMES	GIVEN NAMES ABCDEFGH	GIVEN NAMES IJKLMNO	GIVEN NAMES PQRSTUWXYZ	MORTGAGORS	BOOK	PAGE	AMOUNT	BRIEF DESCRIPTION, LOCATION, ETC. (NOT WARRANTED)
35398	new American	Fed. S. & L. Assn.			Catherine E. Foyson	1544	910		for mtg. see Rem. Bk. 1515 pg. 169
June 22, 1981 35410	Fidelity	Federal S. & L. Assn.			Edward L. Harris, et al	1544	892	42,700	Renegotiable Rate mtg. & note under Woodharbor
June 23, 1981 35484	American	Federal S. L. Assn.	12-13-82 #14276	8-11-82 #3535	Lloyd J. Lowman	1150	477		Real Prop. Agree.
June 23, 1981 35484	"	"	"	"	Lowell D. Boyd, et al	1150	478		Real Prop. Agree.
June 23, 1981 35506	"	"	"	"	John Mantel, et al	1544	970	10,353	Dr. University note.
June 23, 1981 35617	"	"	"	"	Morie C. Cooper, et al	1545	89	39,000	Lot 74 1st. lot 73 Corrine Holden theme est. sec. 1
June 24, 1981 35682	"	"	"	"	Saul A. Rohell, et al	1545	133	57,600	Lot 24 Holden theme et. et. Sugar creek, sec. 1
June 24, 1981 35614	"	"	"	"	Jerry S. Allen	1545	184	13,463	St. lots 211 1210 Stone Ridge 3.8 ac. allen et.
June 24, 1981 35630	"	"	"	"	Frank Summers	1150	546		Real Prop. Agree
June 24, 1981 35660	formerly Fed. S. & L. Assn.				William R. Martin, et al	1545	145		for mtg. see Rem. Bk. 1435 pg. 87
June 24, 1981 35798	"	"	"	"	Daniel J. Criss, et al	1545	242	50,000	Release Unit 8 - 7 M. Daniel Pk. N.P. K. Sugar Creek Map 2 Sec 5
June 25, 1981 35799	"	"	"	"	Kenneth M. Betach, et al	1545	250	38,950	Lot 172 White Water Court "Cleveland Forest"
June 25, 1981 35805	"	"	"	"	Thomas V. Marcum, et al	1545	254	59,650	Lot 85 & Pt. lot 86 Trails End
June 25, 1981 35782	"	"	"	"	William R. Martin, et al	1545	306		Lot Post St. for mtg. see Rem. Bk. 1435 pg. 87
June 25, 1981 35836	American	Fed. S. L. Assn.			Joseph A. Todd, et al	1545	332	30,250	Release Unit 8 B M. Daniel Pk. Myrtle St. Rosewood Pt.
June 26, 1981 35859	"	"	"	"	Lewis N. Terry, et al	1545	369	148,575	Lot 32 Rosewood Pt. & Clefent ave. alta. Vista
June 26, 1981	"	"	"	"					Lot 1 Cor. M. Daniel ave.

INDIRECT or MORTGAGEE Index to Real Estate Mortgages -- Greenville County, S. C.

Open at Proper Tab according to First Letter or Letters of Name and refer to Buff Sub-Index sheet for page reference.

KEYS PRINTING CO.

FILE NUMBER DATE OF RECORD	MORTGAGEES FAMILY NAMES	GIVEN NAMES ABCDEFGHIH	GIVEN NAMES IJKLMNO	GIVEN NAMES PQRSTUVWXYZ	MORTGAGORS	BOOK PAGE	AMOUNT	BRIEF DESCRIPTION, LOCATION, ETC. (NOT WARRANTED)
35862 June 26, 1981	American	Federal S. & L Assn			Joe D. Langley et al	1545 387	15,000 ^{.00}	Plot 5 Pine mtn. rd.
35909 June 26, 1981	"	"	"	"	John Duncan Black et al	1545 403	36,500 ^{.00}	Lot 77 Kingsgate Sq. rd.
35897 June 26, 1981	"	"	"	"	Wayne J. Blackwell et al	1545 488	7,737 ^{.00}	Lot 15, also lot Chick
35903 June 26, 1981	"	Cancelled Dannie S. Tombs et al	7-14-82 #1051	Lot BK. 77 #1029	Deed Book			Real Prop. Agree.
35903 June 26, 1981	"	"	"	"	Harry J. Plumber et al	1150 716		Real Prop. Agree.
35903 June 26, 1981	"	Cancelled Dannie S. Tombs et al	10-22-87 #18944	"	Roosevelt Rosemond et al	1150 718		Real Prop. Agree.
35960 June 26, 1981	Fidelity Federal S. & L. Assn.				Vincent A. Yokem et al	1150 719		Real Prop. Agree.
36053 June 29, 1981	american Fed. S. & L. Assn.				Donald E. Franklin et al	1545 407		Release lot 60 Holly 2nd Plantation Ph. II Sec. II for mtg. see Rem. bk. 1465 pp. 952
36126 June 29, 1981	non American Fed. S. & L. Assn.				Clarence W. Lockhart et al	1545 601	19,608 ^{.00}	Cherrylog Park Lot 31 Blatney St.
36182 June 30, 1981	Fidelity Fed. S. & L. Assn.				William R. Martin et al	1545 574		for mtg. see Rem. bk. 1435 pp. 87
12 July 1, 1981	american Fed. S. & L. Assn.				Richard E. Johnston et al	1545 765	7,644 ^{.60}	Release Unit 18-D M. Daniel Park H.P.R. 1st mtg. see. 1
19 July 1, 1981	"	"	"	"	Letty A. Williams et al	1545 809	44,000 ^{.00}	Lot 37 Fenwick Lane Brentwood 5 miles
23 July 4, 1981	"	"	"	"	Albert N. Brown Jr. et al	1545 824	65,850 ^{.00}	Lot 19 Ashby Oaks Dr.
41 July 4, 1981	"	"	"	"	Richard J. Hammond et al	1545 832	15,000 ^{.00}	Lot 176 Candiate II
102 July 4, 1981	"	"	"	"	David R. Hoetz et al	1545 844	55,100 ^{.00}	Lot 41 Holly 2nd Plant. Stratton Place
1981 July 4, 1981	"	"	"	"	Mair algranati et al	1545 855	15,000 ^{.00}	Lot 18 Providence Sq. Merrifield H. Lot 107 Chateau Dr.

INDIRECT or MORTGAGEE Index to Real Estate Mortgages -- Greenville County, S. C.

(EE)

Open at Proper Tab according to First Letter or Letters of Name and refer to Buff Sub-Index sheet for page reference.

KEYS PRINTING CO.

FILE NUMBER DATE OF RECORD	MORTGAGEES FAMILY NAMES	GIVEN NAMES ABCDEFGHIJ	GIVEN NAMES KLMNO	GIVEN NAMES PQRSTUVWXYZ	MORTGAGORS	BOOK	PAGE	AMOUNT	BRIEF DESCRIPTION, LOCATION, ETC. (NOT WARRANTED)
112 July 4, 1981	American	Federal S & L Assn.			etal Lalando A. Nauday	1545	859	46,700	Del Norte lots. Lot 54 Great Glen Ct. Sec. III Wellington Green
98 July 11, 1981	"	"	"	"	etal Carmen Q. Dellcioppo	1545	872	39,750	Lot 106 Madhworth Dr.
96 July 11, 1981	"	"	"	"	etal Roger Q. Burns, Jr.	1545	974	6,876	Del Norte Sec. 5 Lot 444 Gamma Point Rd.
205 July 1, 1981	Journeys Fid. Fed. S. & L. Assn.				etal William R. Martin	1546	1		See Rem Bd 1426 pg. 80 Relinquish 1-A Park Hgh. N.P.K. Paris mt. 21.
300 July 7, 1981	American Fid. S. & L. Assn.				etal Harry E. Cline, Jr.	1546	49	20,650	14 acs. Little River Rd.
328 July 2, 1981	"	"	"	"	etal Lina Puteri	1546	78	17,300	Lot Pineforest
353 July 2, 1981	"	"	"	"	etal allen L. Freeman	1546	112	8,284	Lot 131 mapleton Dr.
263 July 2, 1981	"	annuities Dennis S. Indenberg	6-5-87 #	54002 S.F. Bl. 102-863 etal	Deed Book David L. Sippel	1151	172		Real Prop. Agree.
263 July 2, 1981	"	annuities Dennis S. Indenberg	10-5-83 #	11314 S.F. Bl. 82-1175	Deed Book Clark Laewe, etal	1151	173		Real Prop. Agree.
263 July 2, 1981	"	annuities Dennis S. Indenberg	9-9-81 #	6244 S.F. Bl. 82-25-230	Deed Book Jerry H. Chapman	1151	174		Real Prop. Agree.
263 July 2, 1981	"	annuities Dennis S. Indenberg	6-26-94 #	42775 S.F. Bl. 153-1909 etal	Deed Book Michael Bert Beahf	1151	175		Real Prop. Agree.
263 July 2, 1981	"	annuities Dennis S. Indenberg	3-11-92 #	14955 S.F. Bl. 129-1568 etal	Deed Book Robert L. Bendette	1151	176		Real Prop. Agree.
460 July 6, 1981	Journeys Fid. Fed. S. & L. Assn.				etal James C. Corrigan	1546	252	95,000	Salony woods Lot 27 Kingsridge Ct. see Rem Bd 1491 pg. 303 Mtd. & Assumpt. Agree. - for mtg.
567 July 7, 1981	"	"	"	"	etal Louis F. Indigian	1546	443		Demerger Pl. Sec. 7
713 July 8, 1981	American Federal S & L Assn.				etal L. N. Warren, etal	1546	479	44,000	Lot 4 Richfield terrace
769 July 9, 1981	"	"	"	"	etal Mahram Bawa, etal	1151	476		Real Prop. Agree.

INDIRECT or MORTGAGEE Index to Real Estate Mortgages - Greenville County, S. C.

Open at Proper Tab according to First Letter or Letters of Name and refer to Buff Sub-Index sheet for page reference.

KEYS PRINTING CO.

FILE NUMBER DATE OF RECORD	MORTGAGEES FAMILY NAMES	GIVEN NAMES ABCDEFGHIJ	GIVEN NAMES JKLMNO	GIVEN NAMES PQRSTUVWXYZ	MORTGAGORS	BOOK	PAGE	AMOUNT	BRIEF DESCRIPTION, LOCATION, ETC. (NOT WARRANTED)
834 July 9, 1981 832	American	Federal S	& L Assn.		Dorothy V. Rozell	1546	590		See mtg. see Ren Bk. 1429 p. 901 Mort & assumption Agre. Cherokee Hill
July 9, 1981 768	"	"	"		Eugene C. Billingsley	1546	535	9,443	Lot 71 Catechee Rd. (St.)
July 9, 1981 922	"	"	"		Anne A. Childs, et al	1546	567	18,346	Lot 4 E. Parkina mill Rd.
July 10, 1981 1919	"	"	"		William R. Chapman, et al	1546	659	16,232	Lot 6 Oak Forest, Sec. 1 Timberlake
July 10, 1981 907	formerly Fed. S. & L. Assn.	"	"		Richard K. Zomey	1546	676	55,000	Lot 23 Selwyn Dr.
July 14, 1981	"	"	"		Thomas L. Martin, MD.	1546	728		Released Nov 12 Timberlake Sub. Prog. Requir. for mtg. see Ren Bk. 1348 p. 21
998 July 13, 1981 998	"	Annex 8 Annex 8	8-10-82	73425	8th Blk. 77-1482	1546	728		Deed Book
July 13, 1981 990	"	Annex 8 Annex 8	12-13-83	#18852	8th Blk 83-881	1151	601		Deed Book
July 13, 1981 1338	American	Fed. S.	L. Assn.		Keith Brooks, et al	1151	602		Real Prop. Agree.
July 15, 1981 1268	"	"	"		George L. Hills, et al	1546	825	26,429	Real Prop. Agree. Holly Hill Plant. Lot 54 Long Point way
July 15, 1981 1367	"	"	"		Louis E. Sardi, et al	1547	12	57,800	Holly Hill Plant. Mt. II sub. II Lot 60 Holly Hill Ct.
July 16, 1981	"	"	"		Fred Woods, et al	1547	45	16,611	Deminger Pl. Sec. 9 Lot 10 Woodward way
"	"	"	"		Gregory Milton Fryer	1547	99	39,000	Rowdenhorst Sec. 2 Lot 83 Yorktown Dr.
"	"	"	"		"	1547	91		For orig. mtg. see Ren Bk. 1542 p. 597
1425 July 16, 1981 1509	"	"	"		Harold Diehrich, et al	1547	110	12,750	Forest Hill Lot 73 Quarry Rd. avondale
July 17, 1981	"	"	"		Norman A. Peale, et al	1151	938		Real Prop. Agree.

INDIRECT or MORTGAGEE Index to Real Estate Mortgages - Greenville County, S. C.

Open at Proper Tab according to First Letter or Letters of Name and refer to Buff Sub-Index sheet for page reference.

KEYS PRINTING CO.

(FF)

FILE NUMBER DATE OF RECORD	MORTGAGEES FAMILY NAMES	GIVEN NAMES ABCDEFGHIJ	GIVEN NAMES JKLMNO	GIVEN NAMES PQRSTUVWXYZ	MORTGAGORS	BOOK	PAGE	AMOUNT	BRIEF DESCRIPTION, LOCATION, ETC. (NOT WARRANTED)
1535 July 17, 1981	American	Federal S	& L Assn.		James R. Jeffaux ^{etal}	1547	293	21,675.60	Saluda St. 2.45 ac. Boswell Rd. Canebrake Rd. II
1535 July 17, 1981	"	"	"	"	Carl D. Ennis, ^{etal}	1547	297	12,933.48	Lot 218 Valley Forge Dr. Woodland Nth. Chickseg St.
1535 July 17, 1981	"	"	"	"	Donald V. Moore ^{etal}	1547	301	7,224.00	St. lot 64 Bessie ave. Lans Lani annex
1535 July 17, 1981	"	"	"	"	Donald M. Clelland ^{etal}	1547	305	11,638.20	Lot 44 Inthurban ave. Bellingham Sec. IV
1535 July 17, 1981	"	"	"	"	Charles J. Kayce, ^{etal}	1547	309	9,161.76	Lot 82 Coalmont Ct. su Rem Bk. 1527 pg. 190
1824 July 21, 1981	"	"	"	"	Cabrin N. Cox	1547	480		Assumption Agreement - Jan Mtg. Jan Mtg. su Rem Bk. 1435 pg. 87
1823 July 21, 1981	"	"	"	"	William R. Martin ^{etal}	1547	506		Kileen Unit 8-C M. Daniel Pl. H. P R Sec. 1
1898 July 22, 1981	"	"	"	"	Bobby L. Long, ^{etal}	1547	639	11,458.80	Lot 169 Chestnutfield Ests. Butler St.
1898 July 22, 1981	"	"	"	"	W. David Newwood ^{etal}	1547	643	9,226.20	St. lot 7 Kalling them Cr.
1898 July 22, 1981	"	"	"	"	John R. Sisco, ^{etal}	1547	647	7,330.86	Lot 64 Canebrake I Sept. Jan Mtg. su Rem Bk. 1465 pg. 952
1914 July 22, 1981	Formerly Fed. Fed. S. & L Assn.	"	"	"	Donald E. Franklin	1547	664		Kileen lot 58 Holly Ave. Ph. III Jan Mtg. su Rem Bk. 1517 pg. 455
1910 July 22, 1981	"	"	"	"	H. J. Martin, ^{etal}	1547	564		Renegotiable Rate Mtg. Assumption Agre. Pawdlikson, sec. 3
2093 July 24, 1981	American Federal S & L Assn.	"	"	"	Lidney Dickson, ^{etal}	1547	784	20,000.00	Lot 107 Lexington Ct. Westwood, Sec. III
2093 July 24, 1981	"	"	"	"	Brenda P. Huff ^{etal}	1547	865	4,242.96	Lot 269 Allwood Cr.
2093 July 24, 1981	"	"	"	"	Steuensar E. Bennett ^{etal}	1547	869	4,169.52	Lot 6, 3rd ave. Judson #1 Keystone Ct. Pointe North
2093 July 24, 1981	"	"	"	"	Doyle M. Moore, Jr. ^{etal}	1547	873	12,306.50	Lot 7 Col. State Ind. Bk. +

INDIRECT or MORTGAGEE Index to Real Estate Mortgages - Greenville County, S. C.

Open at Proper Tab according to First Letter or Letters of Name and refer to Buff Sub-Index sheet for page reference.

KEYS PRINTING CO.

FILE NUMBER DATE OF RECORD	MORTGAGEES FAMILY NAMES	GIVEN NAMES ABCDEFGHIJ	GIVEN NAMES JKLMNO	GIVEN NAMES PQRSTUVWXYZ	MORTGAGORS	BOOK PAGE	AMOUNT	BRIEF DESCRIPTION, LOCATION, ETC. (NOT WARRANTED)
2093 July 24, 1981 2504	American	Federal S & E Assn.	12-12-86	# 24797	Joseph Phillip Junior P.F. Bk. 98-17816	1547 877 Deed Book	.20 7,705	Pineau, sec. 1 Lot 53 Taylor St.
July 29, 1981 2504	"	<i>Annex & Indenture</i> " " "	8-12-93	# 53882	Lee Ayers, et al S-P Bk. 143-1097	1152 593 Deed Book		Real Prop agree
July 29, 1981 2504	"	<i>Annex & Indenture</i> " " "		11-21-85 #	Fred W. Bostic, et al 17560 P.F. Bk. 92-622	1152 594 Deed Book		Real Prop agree
July 29, 1981 2565	"	<i>Annex & Indenture</i> " " "			Jacob E. Darnell, et al	1152 595		Real Prop agree
July 29, 1981 2478	formerly Fed. Fed. S & L Assn.	"	"	"	William R. Martin, et al	1548 360		Real Prop agree Jointly see Rembk. 1426 pg. 80 Release Unit 2-D Park Hgt. H.P.R.
July 29, 1981 2478	American Fed. S & L Assn.	"	"	"	Billy D. Locke, et al	1548 130	.40 7,745	Lot 107 W. Deatur, St.
July 29, 1981 2478	"	"	"	"	Dale J. Black, et al	1548 134	.68 4,218	Brook Rd., Holly Spg. sec. 1
July 29, 1981 2478	"	"	"	"	William B. Hoyle, et al	1548 138	.28 22,373	Lot 43 Cor. Brook Bend Ct & Salada Lane Hillsborough, sec. 1
July 29, 1981 2748	"	"	"	"	William A. Johnson	1548 142	.92 7,093	Lot 5 Lion Rd.
July 30, 1981 2950	"	"	"	"	James B. Ely, M.D.	1548 456	.72 58,648	Dr. Marshall Forest St. lots 817 Riverside
July 31, 1981 2823	"	"	"	"	William R. Martin, et al	1548 830		Jointly see Rembk. 1426 pg. 80 Release Unit 2-B Park Hgt. H.P.R.
July 31, 1981 2823	"	"	"	"	Doug J. Noney, et al	1548 544	.80 8,374	University Park Lot 286 Madley Blvd.
July 31, 1981 2823	"	"	"	"	Robert Lee Taylor, et al	1548 548	.00 15,438	estate unit Lot 17 Longarden St.
July 31, 1981 2823	"	"	"	"	L. Brian Cistola, et al	1548 556	.60 23,055	Conchale I Lot 37 Saratoga Dr.
July 31, 1981 2860	"	"	"	"	Dorlan D. Askins, et al	1548 560	.40 10,715	Belmont Ct. Lot 39 Belmont Dr.
July 31, 1981	"	"	"	"	Douglas E. Ladd, et al	1548 564	.30 28,500	Armitage Dr. Lot 11 Hillcrest Dr.

INDIRECT or MORTGAGEE Index to Real Estate Mortgages - Greenville County, S. C.

Open at Proper Tab according to First Letter or Letters of Name and refer to Buff Sub-Index sheet for page reference.

KEYS PRINTING CO.

(606)

FILE NUMBER DATE OF RECORD	MORTGAGEES FAMILY NAMES	GIVEN NAMES ABCDEFGHIJ	GIVEN NAMES JKLMNO	GIVEN NAMES PQRSTUVWXYZ	MORTGAGORS	BOOK	PAGE	AMOUNT	BRIEF DESCRIPTION, LOCATION, ETC. (NOT WARRANTED)
2975 July 31, 1981	American	Federal S & L Assn.			George A. Slinger	1548	795	30,700	Elaine Dr. Pine Brook Lot 3 cor. Edwards Rd. + Partly on Rem bk. 1498 p. 219 Mort. & Assumption Agreement
3101 Aug 3, 1981	formerly Fed.	Fed. S & L Assn.			H. J. Martin et al	1548	923		
3150 Aug 4, 1981	american	Federal S & L Assn.			James W. Hall, et al	1549	1	3,400	Lot 30 Keith Ave Partly on Rem bk. 1474 p. 500 Mort. & Assumpt. Agreement
3238 Aug 4, 1981	"	"	"		Wynley H. Taylor, Jr.	1549	68		
3282 Aug 5, 1981	"	7-25-84 # 2748 S. + BK.			David A. Woodberry Church of Disciples	1153	88		Real Prop agree Kirkwood Hpts.
3345 Aug 5, 1981	"		"		Emmanuel Bapt. et al	1549	105	16,000	Lot 42 Chelsea Cr. Memorial Way sec. 1
3287 Aug 5, 1981	"	"	"		John N. Landrum	1549	160	21,842	Lot 85 Memorial Lane Westcliffe, sec. II
3287 Aug 5, 1981	"	"	"		Rena Smith et al	1549	164	5,564	Lot 2 Saluda Gate Rd. Fleming Hpts. sec. 2
3402 Aug 5, 1981	"	"	"		Albert H. Stummell et al	1549	168	16,334	Lot 22 Faulcon Cr. D. II sec 2
3656 Aug 6, 1981	"	"	"		Wayne D Van Alstyne et al	1549	185	69,500	Lot 30 Holly Tree Plant
3656 Aug 10, 1981	"	"	"		Victor M. Bassano	1549	505	18,590	Lot 13 Hunters Pointe Court
3656 Aug 10, 1981	"	"	"		Lyn N. Miller, et al	1549	509	5,502	Lot 2 Serra Ct., Serra Chick Spg. Sp.
3656 Aug 10, 1981	"	"	"		Ray Ellis McKee, et al	1549	513	3,469	Lot 6 Piedmont Park N.H.R.
3656 Aug 10, 1981	"	"	"		W. R. Mortimer, Jr. et al	1549	517	34,276	15 units Paris Ridge Quindale
3656 Aug 10, 1981	"	"	"		Raymond N. Stach, Jr.	1549	521	34,777	Lot 13 Wilpot Dr.
3656 Aug 10, 1981	"	"	"		E. Leon Price, et al	1549	525	15,333	Lot 2 Shannon Dr.

INDIRECT or MORTGAGEE Index to Real Estate Mortgages - Greenville County, S. C.

Open at Proper Tab according to First Letter or Letters of Name and refer to Buff Sub-Index sheet for page reference.

KEYS PRINTING CO.

FILE NUMBER DATE OF RECORD	MORTGAGEES FAMILY NAMES	GIVEN NAMES ABCDEFGHIJ	GIVEN NAMES JKLMNO	GIVEN NAMES PQRSTUVWXYZ	MORTGAGORS	BOOK PAGE	AMOUNT	BRIEF DESCRIPTION, LOCATION, ETC. (NOT WARRANTED)
3634 Aug 10, 1981	American	Federal S & L Assn		Cancelled 4-5-85 # 299878 d. Bk. 89-174 et al	Major P. M. Garity	Deed Book 1153 333		Real Prop. Agree
3634 Aug 10, 1981	"	Cancelled Dannie S. Lankley remc		6-10-82 # 27718 d. Bk 776 457	Donald R. Williams	Deed Book 1153 334		Real Prop. Agree
3634 Aug 10, 1981	"	"	"	"	Gary R. Watkins	Deed Book 1153 335		Real Prop. Agree
3634 Aug 10, 1981	"	Cancelled Dannie S. Lankley remc		11-4-83 # 14802 d. Bk 82-1989	David E. M. Manaway	Deed Book 1153 336		Real Prop. Agree
3634 Aug 10, 1981	"	"	"	Cancelled 5-29-85 # 36116 d. Bk 89-1386	Ray Raymond, et al	Deed Book 1153 337		Real Prop. Agree
3634 Aug 10, 1981	"	"	"	"	William H. Cox, et al	Deed Book 1153 338		Real Prop. Agree
3774 Aug 11, 1981	"	"	"	"	Katherine Schfield	1549 586	.00	Unit 26-B Sincerest
3962 Aug 12, 1981	"	"	"	"	E. Floyd Du Free Jr.	1549 755	32,000	Calculated Pr. Lot 4 1/2 ft. lots 315 E.
4058 Aug 13, 1981	"	"	"	"	Wayne Willis Hall	1549 834	42,250	Unit 58 Montrose
4036 Aug 13, 1981	Fidelity	now American Fed. S. L. Assn.	"	"	N. J. Martin, et al	1549 782		444.70 mtg. see R & Y st. 1521 9693 Renegotiable late mtg. assumpt.
4154 Aug 14, 1981	American	Fed. S. & L. Assn.		"	James K. Lister	1549 905	29,400	Deed to Homestead Recd Lot 96 Catham Way & Hampton
4157 Aug 14, 1981	"	"	"	"	Robert L. Peterson	1549 909	51,500	Lot 3 20 Sugar Creek Smt Mtg
4203 Aug 14, 1981	"	"	"	"	Patterson W. Foy Jr.	1549 960	41,600	Lot 77 Heritage Lake
4092 Aug 14, 1981	"	"	"	"	Charles K. Orr, et al	1549 995	17,631	Lot 7 Sunny Acw
4364 Aug 17, 1981	"	"	"	"	Richard A. Waldrop	1550 126	46,550	Lot 84 Capon st
4366 Aug 17, 1981	"	"	"	"	David K. Smith, et al	1550 134	40,000	Lot 25 Archdale Dr. Montclair

INDIRECT or MORTGAGEE Index to Real Estate Mortgages — Greenville County, S. C.

NMM

KEYS PRINTING COMPANY, GREENVILLE, S. C.

Open at Proper Tab according to First Letter or Letters of Name and refer to Buff Sub-Index sheet for page reference.

FILE NUMBER	MORTGAGEES	GIVEN NAMES	GIVEN NAMES	GIVEN NAMES	MORTGAGORS	BOOK	PAGE	Amount	BRIEF DESCRIPTION, LOCATION, ETC.
DATE OF RECORD	FAMILY NAMES	ABCDEFGHIJ	IJKLMNO	PQRSTUVWXYZ					(Not Warranted)
9378 Oct 14, 1981	American	Federal S	Cancelled Dannie S. Jenkins	8-17-82 #	3996 Lot 136. 77-1586 Alma D. Steading	Deed Book 1156	798	20	Real Prop. Agreement for Sealed bids
9475 Oct 15, 1981	"	"	"		Jesse Earl Nixon	1555	396	19,825	Lot 167 Langston Dr.
9467 Oct 15, 1981	"	"	"		Donald B. Bibron, et al	Deed Book 1156	871	.00	Real Prop. Agreement Zena Bohne
9649 Oct 16, 1981	"	"	"		Willie S. McMillan, Jr. et al	1555	457	37,200	Lot 9 Champlain Dr. N.P.R.
9728 Oct 16, 1981	"	"	"		William P. French et al	1555	493	64,600	Unit 102 Inglewood Brook Glen Gardens
9757 Oct 19, 1981	"	"	"		Carl N. Lambert, Jr. et al	1555	545	39,900	Lot 12 Laurensworth Rd. Edwards Forest sec I
9823 Oct 19, 1981	"	"	"		Charles W. Carpenter, et al	1555	588	37,950	Lot 39 Wood Creek Dr.
9949 Oct 20, 1981	"	"	"		Herschel L. Morningstar, et al	1555	726	95,000	Lot 1 Ch. Cameron Ln. Pelham Rd. Sgt I "Blair Est"
9949 Oct 20, 1981	"	"	"		Herschel L. Morningstar, et al	1555	730	30,000	Lot 1 Ch. Cameron Ln. & Pelham Rd. Sgt I "Blair Est"
9857 Oct 20, 1981	"	"	"		Henry C. Hagans, et al	1555	768	19,004	Lot 20 x pt lot 27 Kents Ln.
9857 Oct 20, 1981	"	"	"		Timothy B. Thornton, et al	1555	772	6,867	Farm Lot 30 Lorraine Dr. Meadowbrook
9857 Oct 20, 1981	"	"	"		Phillip W. Gregory, et al	1555	776	19,551	Rem Sec II Lot 148 Roundels Ct. Gray Fox
10042 Oct 21, 1981	"	"	"		William Douglas McAfee, Jr.	1555	833	38,000	Unit 5 - D Yorktown H.P.R. Brookside Sec I
10058 Oct 21, 1981	"	"	"		Scott A. Silveria, et al	1555	841	40,050	Lot 12 Adams Mill Rd. Hts.
9988 Oct 21, 1981	"	"	"		Samuel E. Morris III, et al	1555	876	14,590	Lot 17 Patti Dr. Staunton

INDIRECT or MORTGAGEE Index to Real Estate Mortgages — Greenville County, S. C.

KEYS PRINTING COMPANY, GREENVILLE, S. C.

Open at Proper Tab according to First Letter or Letters of Name and refer to Buff Sub-Index sheet for page reference.

FILE NUMBER DATE OF RECORD	MORTGAGEES FAMILY NAMES	GIVEN NAMES ABCDEFGH	GIVEN NAMES IJKLMNO	GIVEN NAMES PQRSTUVWXYZ	MORTGAGORS	BOOK	PAGE	Amount	BRIEF DESCRIPTION, LOCATION, ETC. (Not Warranted)
10811 Oct. 21, 1981	American	Federal S & T. Assn			Aquilla S. Barnett	Deed Book 1157	132		Real Prop. Agreement
10135 Oct. 22, 1981	"	"	"		Lowell F. Liles, Jr. et al	1555	913	99,600	2yr. - Lot 56 Long Point Way "Holly"
10135 Oct. 22, 1981	"	"	"		John W. Sells, Sr.	1555	917	40,500	Bray Fox Run Lot 23 Cambridge Close
10136 Oct. 22, 1981	"	"	"		James W. Parrish Jr.	1555	925	34,650	Unit 10-K Yorktown St P.R.
10200 Oct. 23, 1981	"	Cancelled Dennis S. Inksley 2-1-82	2-1-82	#17152	Clyde R. Alue et al	Deed Book 1157	211		Real Prop. Agree.
10200 Oct. 23, 1981	"	"	"		Amos R. McBride et al	Deed Book 1157	212		Real Prop. Agree.
10294 Oct. 23, 1981	"	"	"		Elizabeth F. Solomon	Deed Book 1157	213		Real Prop. Agree.
10193 Oct. 23, 1981	"	"	"		David D. Douglas, Jr.	1556	77	24,450	Lot 13 Montic Dr.
10500 Oct. 27, 1981	"	"	"		Elaine Simon	1556	113	8,525	Pleasant valley Lot 290 Harvest ave.
10517 Oct. 27, 1981	"	"	"		Jeffrey B. Hardy et al	1556	270	40,650	Sec. 3 Colonial Hills Lot 105 Woodleigh Dr.
10502 Oct. 27, 1981	Fidelity	Fed. A. & L. Assoc.	"		Rev. Timothy Paris	1556	294	30,200	Willington Green H. lot 40 Callingreen Rd
10561 Oct. 28, 1981	American	"	"		Franklin Entenaris Jr.	1556	349		Tr. mtg. on Elm Bl. 1443 388-469 Release lot 78 Holly Ln. Sec 2 Ph. III
10561 Oct. 28, 1981	"	"	"		Raynell N. Fuller et al	1556	379	1,563	Lot 2 Highbeam ave.
10561 Oct. 28, 1981	"	"	"		Tim Jenkins et al	1556	383	28,825	D. Whippoorwill Lot W-9 Scuff Bottom
10622 Oct. 29, 1981	"	"	"		Paul A. Malone et al	1556	387	23,497	Lot 9 Dolphin Dr.
					Herald A. Slur	1556	465	16,944	Coleman Hgts. Lot 127 West Dr.

INDIRECT or MORTGAGEE Index to Real Estate Mortgages — Greenville County, S. C.

N N N

KEYS PRINTING COMPANY, GREENVILLE, S. C.

Open at Proper Tab according to First Letter or Letters of Name and refer to Buff Sub-Index sheet for page reference.

FILE NUMBER DATE OF RECORD	MORTGAGEES FAMILY NAMES	GIVEN NAMES ABCDEFGHIJ	GIVEN NAMES JKLMNO	GIVEN NAMES PQRSTUVWXYZ	MORTGAGORS	BOOK	PAGE	Amount	BRIEF DESCRIPTION, LOCATION, ETC. (Not Warranted)
10622 Oct. 29, 1981	American	Federal S	& L Assn.		Dolores K. Greene	1556	469	10,921 ^{.80}	Lot, Salem Ct.
10622 Oct. 29, 1981	"	"	"	"	Elaine McEntyre, et al	1556	473	39,358 ^{.80}	Shelba Dr. South 2d. Lot Cor. Prosperity ave. & Collinwood Pk.
10775 Oct. 30, 1981	"	"	"	"	Larry D. Massie, et al	1556	597	46,800 ^{.00}	Lot 11 Collinwood Lane also .80 ac. quarter 2d.
10830 Oct. 30, 1981	"	"	"	"	Ben E. Landrum, et al	1556	660	52,615 ^{.44}	Unit 21 Brentwood N.P.R. North Park
10840 Oct. 30, 1981	"	"	"	"	Joyce A. Van Hallem	1556	672	20,000 ^{.00}	Lot 43 N. Park Dr.
10840 Oct. 30, 1981	"	"	"	"	Betty Sarrant Parker et al	1556	676	31,900 ^{.00}	Mountain Brook Lot 55 Crosswell Lane
10848 Oct. 31, 1981	"	"	"	"	Donald E. Miller	1556	680	26,500 ^{.00}	App. sec. F Mauldin Lot 63 Bridges Rd. Holly Hills
10781 Oct. 30, 1981	"	"	"	"	James A. Walker, et al	1556	726	13,297 ^{.80}	Lot 196 Pinsettia sec. 1A sec. V
10894 Nov. 2, 1981	"	"	"	"	RVD Properties	1556	746	16,850 ^{.00}	Lot 449 Del Norte Ests.
11028 Nov. 3, 1981	"	"	"	"	Boyce J. Haller, et al	1556	972	9,957 ^{.60}	Lot 241 Franklin Rd.
11022 Nov. 3, 1981	"	"	"	"	Nina H. Whitaker	1157	723		Real Prop Agreement
11022 Nov. 3, 1981	"	"	"	"	James Craig Woodside, et al	1157	724		Real Prop Agreement
11132 Nov. 4, 1981	"	"	"	"	Paul J. Wilson	1556	991	36,050 ^{.00}	also 11 Lot 20 Homestead, Country Club Ests.
11229 Nov. 5, 1981	"	"	"	"	Crosline M. Bateon et al	1557	85	21,900 ^{.50}	Lot 19 Douglas Dr. Hillside Hgts.
11380 Nov. 6, 1981	"	"	"	"	Richard W. Locke	1557	196	21,447 ^{.60}	Lot Circle St. Pt.
11422 Nov. 6, 1981	"	"	"	"	Lanell, Inc.	1557	209	17,000 ^{.00}	Lot, Simons ave.

INDIRECT or MORTGAGEE Index to Real Estate Mortgages — Greenville County, S. C.

KEYS PRINTING COMPANY, GREENVILLE, S. C.

Open at Proper Tab according to First Letter or Letters of Name and refer to Buff Sub-Index sheet for page reference.

FILE NUMBER DATE OF RECORD	MORTGAGEES FAMILY NAMES	GIVEN NAMES ABCDEFGHIH	GIVEN NAMES IJKLMNO	GIVEN NAMES PQRSTUVWXYZ	MORTGAGORS	BOOK	PAGE	Amount	BRIEF DESCRIPTION, LOCATION, ETC. (Not Warranted)
11417 Nov. 6, 1981	American	Formerly Fed. Fed. S & L Assn. Federal S & L Assn.			The Vista Co. Inc.	1557	166		In mty. see Lem. Sh. 1510 pg. 298 Renegotiable Pate mty. Assumpt. Agre.
11495 Nov. 9, 1981	"	"	"	"	Kenneth T. White, Jr. et al	1158	66		Real Prop agree
11495 Nov. 9, 1981	"	Cancelled Dennis S. Sandysky	9-6-83	# 7848 S. + B6	Perry D. Darnes et al	1158	67		Real Prop agree
11546 Nov. 9, 1981	"	Federal S & L Assn.			B. A. Harris, Jr. et al	1537	328	40,000	See TE Edwards Forest Lot 9 Fernwood Dr.
11590 Nov. 9, 1981	"	"	"	"	R. Steven Bethe et al	1537	356	47,950	Done see Lot 76 Done see Rd.
11518 Nov. 9, 1981	"	"	"	"	J. M. Dell et al	1537	372	9,597	20 Dr. Blundale custom sp. Lot 78 & Pt. lot 77, highfield
11518 Nov. 9, 1981	"	"	"	"	J. W. Szegary, et al	1557	376	16,557	50 st. Chick sp. sp. Lots & Pt. lot Rose Hudson
11518 Nov. 9, 1981	"	"	"	"	William E. Newby, et al	1537	380	23,735	40 Lot 19 Meyers Dr.
11661 Nov. 10, 1981	"	"	"	"	John J. Ferris, et al	1557	384	2,111	75 Elizabeth Npts. Lot 17 McCreary st.
11717 Nov. 10, 1981	"	"	"	"	John J. O'Farrell, et al	1557	450	36,750	30 Lot 80 Quendale Forest
11795 Nov. 11, 1981	"	"	"	"	John V. Moore, et al	1557	480	10,000	00 Unit 12 Woodlands
11795 Nov. 11, 1981	"	"	"	"	Pine Knoll Innovators	1557	508		In mty. see Lem. Sh. 1484 pg. 114 Release Unit 12 The Woodlands H. P. R.
11887 Nov. 13, 1981	"	"	"	"	Pine Knoll Innovators	1557	597		In mty. see Lem. Sh. 1484 pg. 114 Release Unit 21 The Woodlands H. P. R.
12004 Nov. 13, 1981	"	"	"	"	Marnie J. Bradford	1557	759	2,651	76 Egstoner Lot 45 Lara st.
12084 Nov. 16, 1981	"	"	"	"	Donald L. Miller, et al	1557	717	72,650	00 Solary woods, see VII Lot 317 Bridgewater Dr.
	"	"	"	"	Ronald J. Bianchi	1557	784	100,000	00 Pelham et al see VII Lot 11 Redcliffe Rd.

INDIRECT or MORTGAGEE Index to Real Estate Mortgages — Greenville County, S. C.

000

KEYS PRINTING COMPANY, GREENVILLE, S. C.

Open at Proper Tab according to First Letter or Letters of Name and refer to Buff Sub-Index sheet for page reference.

FILE NUMBER DATE OF RECORD	MORTGAGEES FAMILY NAMES	GIVEN NAMES ABCDEFGH	GIVEN NAMES IJKLMNO	GIVEN NAMES PQRSTUVWXYZ	MORTGAGORS	BOOK	PAGE	Amount	BRIEF DESCRIPTION, LOCATION, ETC. (Not Warranted)
12185 Nov. 17, 1981	American	Cancelled Federal Donnie S. Lankersley Secord Assn		10-14-82 # 91	94 Sat Bk 78-713 George C. Barry, III	Deed Book 1158	428		Real Prop. Agre.
12185 Nov. 17, 1981	"	Cancelled Donnie S. Lankersley REMC		4-20-82 # 23340	Sat Bk 76-0679 Gene K. Britton - et al	Deed Book 1158	477		Real Prop. Agre.
12198 Nov. 17, 1981	"	"	"		Mary L. Noble, et al	1557	932	11,018	Westwood Sec. VI Lot 617 Yellowwood Dr.
12198 Nov. 17, 1981	"	"	"		John E. Kelley, et al	1557	936	6,990	Lot 10 Staunton Ct.
12198 Nov. 17, 1981	"	"	"		Maria C. Hudson	1557	940	7,617	Sec. 3 Westcliff Lot 127 Evaluna Ct.
12198 Nov. 17, 1981	"	"	"		Joseph D. Gosnell	1557	944	27,612	St. lot 16 Jones ave.
12198 Nov. 17, 1981	"	"	"		Charles J. Ayers, et al	1557	948	6,091	Bennetts Bridge Rd. Pennington Lot 11 Cor. Pennington Cr. &
12198 Nov. 17, 1981	"	"	"		James C. Edwards, et al	1557	952	5,772	Pine Forest Lot 284 Ashwood Dr.
12305 Nov. 18, 1981	formerly Fed. S. & L. Assn.	"	"	"	Roy Lee Attyah, et al	1557	991		34 Mt. St. Lem. Bk. 1473 pp. 242 Release 9 Ann. Bate. Sp.
12341 Nov. 19, 1981	American	1-3-83 # 16169 Fed. S. & L. Assn.		Cancelled Donnie S. Lankersley REMC	Sat Bk. 79-31 James S. McNeely, et al	Deed Book 1158	583		Real Property Agreement
12341 Nov. 19, 1981	"	1-23-85 # 21769		Cancelled Donnie S. Lankersley REMC	Sat Bk. 88-349 Jean M. Davien, et al	Deed Book 1158	600		Real Property Agreement
12348 Nov. 19, 1981	"	"	"		Kenneth W. Nelson	1558	73	18,201	Lot 13 Avery St.
12348 Nov. 19, 1981	"	"	"		J. L. Stiles, et al	1558	77	10,781	Sec. 2 Parkins Lake Lot 4 Chisolm Trail
12566 Nov. 23, 1981	"	"	"		Earl Louis Schaeckel	1558	228	33,800	Sec. I Powderhagen Lot 42 Conevake Lane
12567 Nov. 23, 1981	"	"	"		Camron E. Smith, et al	1558	232	40,901	Farming acre Lot 3 Plym. Dr.
12594 Nov. 23, 1981	"	"	"		Charles E. Hutchinson	1558	243	22,600	Sunset Hgts. Lot 35 Veepor Pt. Sec. 2

INDIRECT or MORTGAGEE Index to Real Estate Mortgages — Greenville County, S. C.

KEYS PRINTING COMPANY, GREENVILLE, S. C.

Open at Proper Tab according to First Letter or Letters of Name and refer to Buff Sub-Index sheet for page reference.

FILE NUMBER DATE OF RECORD	MORTGAGEES FAMILY NAMES	GIVEN NAMES ABCDEFGH	GIVEN NAMES IJKLMNO	GIVEN NAMES PQRSTUVWXYZ	MORTGAGORS	BOOK	PAGE	Amount	BRIEF DESCRIPTION, LOCATION, ETC. (Not Warranted)
12756 Nov. 25, 1981	American	Fred A. & L. Casper			Charlie B. Taylor, et al	Deed Book 1158	780		Real Prop. Agree.
12756 Nov. 25, 1981	"	Dennis S. Sanderson	5-21-82 #	25945	Sam Blk 77-164	Deed Book 1158	781		Real Prop. Agree.
12756 Nov. 25, 1981	"	"	"	"	Craig A. McAllister	Deed Book 1158	782		Real Prop. Agree.
12756 Nov. 25, 1981	"	"	"	"	W. Allen Lynch, et al	Deed Book 1158	783		Real Prop. Agree.
12756 Nov. 25, 1981	"	"	"	"	William L. Walsh, et al	Deed Book 1158	784		Real Prop. Agree.
12756 Nov. 25, 1981	"	12-11-96	# 87080		Robert M. Williams (by his atty. in fact the grantor, mortgagor)	Deed Book 1158	784		Real Prop. Agree.
12741 Nov. 25, 1981	"	"	"	"	Matthew E. Moneymusi	1558	403	43,050	Unit #8 - Yorktown
12766 Nov. 25, 1981	"	"	"	"	Freddie Lee Williams	1558	413	41,400	Wally Springs, Mayfield
12743 Nov. 25, 1981	"	"	"	"	Billie J. Tate	1558	320	7,639	Unit 23 - B Walden - morey
12743 Nov. 25, 1981	"	"	"	"	Rickey L. Leftis, et al	1558	524	12,445	Lot 5 Pathway Rd.
12743 Nov. 25, 1981	"	"	"	"	James A. Johnson	1558	528	7,614	Brookmore Rd. Sp. IV Bellingham
12743 Nov. 25, 1981	"	"	"	"	Marcell J. Truffitt	1558	532	5,885	Lot 54 Cor. Stokes Rd. + Thruway St.
12743 Nov. 25, 1981	"	"	"	"	Clyde R. Alice, et al	1558	536	12,857	Lot Cor. S. Calhoun St. + Chick Spg. St.
12846 Nov. 27, 1981	"	"	"	"	Thomas H. McMain, et al	1558	565	34,800	Lot 5 Spring St. Green Edgefield Plaza mt. P.
12871 Nov. 27, 1981	"	"	"	"	Hugh C. Dalton, et al	1558	573	30,000	Lots 56 + 57 Regent Dr.
12881 Nov. 27, 1981	"	"	"	"	Landra M. Ashy	1558	581	27,723	1.19 acres Spicy Lawn acre.
12849 Nov. 27, 1981	"	"	"	"	Stephen C. Kent, et al	1558	602	10,021	St. lot 7 Broadus ave. White Horse Hts. Lot 19 Range View Dr.

INDIRECT or MORTGAGEE Index to Real Estate Mortgages — Greenville County, S. C.

PPP

KEYS PRINTING COMPANY, GREENVILLE, S. C.

Open at Proper Tab according to First Letter or Letters of Name and refer to Buff Sub-Index sheet for page reference.

FILE NUMBER DATE OF RECORD	MORTGAGEES FAMILY NAMES	GIVEN NAMES ABCDEFGH	GIVEN NAMES IJKLMNO	GIVEN NAMES PQRSTUVWXYZ	MORTGAGORS	BOOK	PAGE	Amount	BRIEF DESCRIPTION, LOCATION, ETC. (Not Warranted)
12888 Nov. 30, 1981	American	Federal S & L Assn.			Stephen N. Davis et al	1558	610	.00 9,972	Lower Ests. sec. A Lot 12 Windfields Rd.
12933 Nov. 30, 1981	"	"	"	"	Michael W. Murphy	1558	710	.84 6,063	Morningside Lot 46 Callanwood Dr.
13143 Dec. 1, 1981	"	"	"	"	Thomas L. Martin, M.D.	1558	849		Release Unit 18 Sullue Oaks N.P.R. Formly see 264 st. 1342 Pg. 21
"	"	"	"	"	"	1558	849		
13027 Dec. 1, 1981	"	"	"	"	Charles J. Fisher Jr.	1558	729	.00 14,750	Marshall Forest 3 Lots Heather Way
13068 Dec. 1, 1981	"	"	"	"	W. J. Fincher, et al	1558	751	.00 21,500	sec. II Spring Forest Lot 39 Letcher Lane
13100 Dec. 1, 1981	"	"	"	"	Gatewood Bldg. Co.	1558	782	.00 25,350	Lot 20 Cardall St.
13059 Dec. 1, 1981	"	Annexed Annexed		2-7-83 #19458 lot bk. 79-875	Kenneth G. Jargent, et al	Deed Book 1158	999		Real Prop. Agreement
13059 Dec. 1, 1981	"	Annexed Annexed		10-29-83 #18909 lot bk. 82-1800	Jerome L. Morgan, Jr.	Deed Book 1159	1		Real Prop. Agreement
13225 Dec. 3, 1981	"	"	"	"	Threat Enterprises, Inc.	1558	946	.00 25,500	Village Lot 30 Georgetown Cr. Eastgate
13270 Dec. 3, 1981	"	"	"	"	Roy Ellis McKee, et al	1559	25	.68 6,029	Spr. Jr. Lot 6 Piedmont Park Chick.
13270 Dec. 3, 1981	"	"	"	"	Wyllie H. Taylor, Jr., et al	1559	29	.70 20,902	3 Lots Laurens Rd., Less Pt.
13270 Dec. 3, 1981	"	"	"	"	John R. Sisco, et al	1559	33	.00 7,083	Lot 64, Conebrake I
13270 Dec. 3, 1981	"	"	"	"	Jan B. Hunter	1559	37	.72 5,535	Harig. Prop. Reg Unit 142 Inglewood
13269 Dec. 3, 1981	"	Annexed Annexed		6-1-83 #32266 lot bk. 80-1820	Alexander Cummings, et al	Deed Book 1159	112		Real Property Agreement N.P.R.
13368 Dec. 4, 1981	"	"	"	"	Judy L. Walden	1559	107	.00 16,000	Unit 23 Woodlands

INDIRECT or MORTGAGEE Index to Real Estate Mortgages — Greenville County, S. C.

KEYS PRINTING COMPANY, GREENVILLE, S. C.

Open at Proper Tab according to First Letter or Letters of Name and refer to Buff Sub-Index sheet for page reference.

FILE NUMBER DATE OF RECORD	MORTGAGEES FAMILY NAMES	GIVEN NAMES ABCDEFGHIJ	GIVEN NAMES JKLMNO	GIVEN NAMES PQRSTUWXYZ	MORTGAGORS	BOOK	PAGE	Amount	BRIEF DESCRIPTION, LOCATION, ETC. (Not Warranted)
13378 Dec. 4, 1981	American	Federal S	7 L Assn.		<i>etal</i> Hugh V. Thompson	1559	125	37,000 ^{.00}	Tract 8 E. Georgia Rd.
13434 Dec. 4, 1981	"	formerly Fed. Fed. St. L. Assn.			Pine Knoll Investment	1559	165		City. sec. 18. Em. Rd. 1484 ft. 114 lease tract 23 The Woodlands. H.P.R.
13481 Dec. 7, 1981	"	Federal	51 L Assn.		<i>etal</i> Donald M. Mullan	1559	233	14,740 ^{.20}	Apr. 1981 Lot 44 Interurban ave.
13464 Dec. 7, 1981	"	"	<i>Cancelled</i> Dannie S. Sankersley	7-27-84 #	3002 S. Bk. 86-463	Deed Book			
13644 Dec. 9, 1981	"	"	"		Jerry R. Kirkley <i>etal</i>	1159	217		Real Prop. Agree.
13744 Dec. 10, 1981	"	<i>Cancelled</i> Dannie S. Sankersley	"	7-19-84 #2087	Mavis C. Hudson S. Bk. 86-266	1559 Deed Book	378	15,827 ^{.40}	Sec. 3 Westcliffe Lot 127 Coralume. Ct.
13785 Dec. 10, 1981	"	"	"		Ray C. Darnell, <i>etal</i>	1159	355		Real Prop. Agree.
13730 Dec. 10, 1981	"	"	"		Earl V. Clanton, Jr. <i>etal</i>	1559	417	14,250 ^{.00}	Maple Valley Lot 10 Clanton Pr.
13843 Dec. 11, 1981	"	"	"		Wanda C. Datta	1559	447	7,369 ^{.20}	Lot 1 Old Homestead Rd.
13929 Dec. 14, 1981	"	<i>Cancelled</i> Dannie S. Sankersley	"	2-3-84 #24071	C. Jim Crane, <i>etal</i> S. Bk. 84-45	1559 Deed Book	600	7,714 ^{.80}	Woodside, Mills, Sec. A Lot 94 Third St.
14040 Dec. 15, 1981	"	"	"		J. Ray Jackson, <i>etal</i>	1159	426		Real Prop. Agree.
14070 Dec. 15, 1981	"	"	"		Jerry W. Lee, <i>etal</i>	1559	767	15,441 ^{.00}	House Lot 6 S. Lot 5 White
14040 Dec. 15, 1981	"	"	"		Edgar A. Hilliard, <i>etal</i>	1559	711	28,500 ^{.00}	Lot 3
14244 Dec. 17, 1981	"	<i>Cancelled</i> Dannie S. Sankersley	"	1-27-86 #24602	Donald W. Leigh, <i>etal</i> S. Bk. 93-254	1559 Deed Book	771	13,316 ^{.52}	They Fox Run Lot 85 Cane Creek Ct.
14244 Dec. 17, 1981	"	"	"	10-8-84 #10651	Cornell Lumsden, Jr. <i>etal</i> S. Bk. 87-73	1159 Deed Book	625		Real Property Agreement
14306 Dec. 17, 1981	"	"	"		Joseph B. Felton, <i>etal</i>	1159	626		Real Prop. Agree.
	"	"	"		David A. Shilberg <i>etal</i>	1559	809	89,800 ^{.00}	Plant. M. Co. Sec. I Lot 77 Plantation ch. Holly sec

INDIRECT or MORTGAGEE Index to Real Estate Mortgages — Greenville County, S. C.

KEYS PRINTING COMPANY, GREENVILLE, S. C.

Open at Proper Tab according to First Letter or Letters of Name and refer to Buff Sub-Index sheet for page reference.

FILE NUMBER DATE OF RECORD	MORTGAGEES FAMILY NAMES	GIVEN NAMES ABCDEFGHIJ	GIVEN NAMES JKLMNO	GIVEN NAMES PQRSTUVWXYZ	MORTGAGORS	BOOK	PAGE	Amount	BRIEF DESCRIPTION, LOCATION, ETC. (Not Warranted)
14324 Dec-17-1981	American	Federal S	& L Assn.		^{III} Edmund D. Schaefer ^{et al}	1559	922	.00 40,100	4.43 acres Carol Rd. Willowood sec. V Austin St.
14248 Dec-17-1981	"	"	"	"	Kenneth A. Phillips ^{et al}	1559	956	9,346	Lot 433 Greenwood Dr. Wally Inez Plant. M. III sec I
14445 Dec-19-1981	"	"	"	"	Frank M. Jessums ^{et al}	1560	47	62,100	Lot 28 Plantation Dr.
14450 Dec-21-1981	"	"	"	"	Charles E. Milligan ^{et al}	1560	94	25,000	Lot 131 Coach Hills sec. II
14492 Dec-21-1981	"	"	"	"	Wilma M. Sward ^{et al}	1560	123	82,050	Lot 67 Botany woods acres sec. 4 O'Neal St.
14582 Dec-22-1981	"	"	"	"	Stephen L. Hammond	1560	185	15,178	Lot 53 Bail ave. Valley Haven Beechwood Hills
14528 Dec-22-1981	"	"	"	"	Joe M. Lolland ^{et al}	1560	291	8,500	Lot 18 S. Beechwood Rd.
14528 Dec-22-1981	"	"	"	"	Larry M. Dixon ^{et al}	1560	295	6,441	Lot Black's Dr.
14528 Dec-22-1981	"	"	"	"	J. Gwynn Phillips	1560	299	6,955	Lot 4 Heritage Lakes
14528 Dec-22-1981	"	"	"	"	Mary E. Lattison	1560	303	7,068	Lot Ware St.
14538 Dec-22-1981	"	^{cancelled} Donnie S. Sanderley ^{et al}	3-3-83 # 21813	804	Kenneth L. Hodwin, et al	Dud Book 1159	774		Real Prop Agree By Mr. Mtg. sec R Em Bl. 1348 (p 2)
14613 Dec-22-1981	"	"	"	"	Thomas L. Martin, MD.	1560	342		Relinquish Unit 23 Tusculum Oak 2400 Hwy By Mtg. sec R Em Bl. 1225 (p. 443)
14607 Dec-22-1981	"	"	"	"	Real Estate Fund	1560	390		Relinquish Lot East on S. Beechwood Lawldon, sec I
14849 Dec-28-1981	"	"	"	"	Thomas Luatens, Jr.	1560	517	35,850	Lot 23 Vicksburg Ct.
14820 Dec-28-1981	"	"	"	"	Mary Jane Lawrence	1560	569	23,251	Lot 8 Rock creek Dr.
14797 Dec-28-1981	"	^{cancelled} Donnie S. Sanderley ^{et al}	12-16-82 # 14640		Esther D. Bergay	Dud Book 1160	53		Real Property Agreement

INDIRECT or MORTGAGEE Index to Real Estate Mortgages — Greenville County, S. C.

KEYS PRINTING COMPANY, GREENVILLE, S. C.

Open at Proper Tab according to First Letter or Letters of Name and refer to Buff Sub-Index sheet for page reference.

FILE NUMBER DATE OF RECORD	MORTGAGEES FAMILY NAMES	GIVEN NAMES ABCDEFGHIJ	GIVEN NAMES JKLMNO	GIVEN NAMES PQRSTUVWXYZ	MORTGAGORS	BOOK	PAGE	Amount	BRIEF DESCRIPTION, LOCATION, ETC. (Not Warranted)
14797 Dec. 28, 1981	American		<i>Cancelled</i> Dannie S. Embury Remo	3-19-85 #	27454 1st. Bk. 88-1694 Donald D. Alewine et al	Deed Bk. 1160	54		Real Property Agreement Richmond Hills, Sec. 5 Lot 55 Sylvatica Ct.
15086 Dec. 30, 1981	"	"	"		Stanley R. Durr, et al	1560	745	34,700	5. S. Katchewan, Austin Sp. Lot 6 Bethel Rd.
15023 Dec. 30, 1981	"	"	"		Earl L. Little Jr., et al	1560	812	15,441	Deed Bk. R. 8m. Bk. 1484 pg. 114 Pine Knoll Unit 2 Woodland Sta. Prop. Reg.
15247 Dec. 31, 1981	formerly Fed. Fed. S. + L. Amer.	"	"		Pine Knoll Investors et al	1560	963		Meadow Lane, Foxcroft Lot 81 Cap. Stoneledge Dr.
15149 Dec. 31, 1981	American	Feb. 51	Losen.		Robert C. Montana et al	1560	818	51,500	N. H. Unit 2 Woodlands
15155 Dec. 31, 1981	"	"	"		Scott J. Gardner et al	1560	844	16,000	Bees Hts. Sec. 3 Lot 31 Bees Hts. Rd.
15144 Dec. 31, 1981	"	"	"		Carol E. Sooner			.48	Sec. II
15204 Dec. 31, 1981	"	"	"		Carolyn A. Emory et al	1560	948	9,036	Lot 56 Jung St. Glendale Clubside Forest Hts.
15244 Dec. 31, 1981	"	"	"		James A. Zilligen et al	1560	876	29,000	Lot 63 Old Mill Rd.
15144 Dec. 31, 1981	"	"	"		Kyle R. Walker et al	1560	896	30,400	Lot Sanford St. Meer Hts.
15144 Dec. 31, 1981	"	"	"		Billy L. Woodard et al	1560	936	8,334	Lot 8 Nickel Town
15144 Dec. 31, 1981	"	"	"		Julia E. Stevens et al	1560	940	1,936	Lot Pine Knoll Dr. Brentwood Sec. II 5 miles
15144 Dec. 31, 1981	"	"	"		Tim D. Goodpaster et al	1560	944	18,750	Lot 19 Ashley Oaks Dr.
15144 Dec. 31, 1981	"	"	"		Homer Williams et al	1560	952	5,520	
15136 Dec. 31, 1981	"	"	"		Carl N. Lambert, Jr. et al	Deed Bk. 1160	347		Real Prop. Agre.
15136 Dec. 31, 1981	"	<i>Cancelled</i> Dannie S. Embury Remo	7-22-82	#1699 3rd	Bk. 77-1172 Richard H. Leak et al	Deed Bk. 1160	348		Real Prop. Agre.
15338 Jan. 4, 1982	formerly Fed. Fed. S. + L. Amer.	"	"		Pine Knoll Investors et al	1561	33		Deed Bk. R. 8m. Bk. 1484 pg. 114 Pine Knoll Unit 1 Woodland Sta. Prop. Reg.

INDIRECT or MORTGAGEE Index to Real Estate Mortgages — Greenville County, S. C.

RRR

KEYS PRINTING COMPANY, GREENVILLE, S. C.

Open at Proper Tab according to First Letter or Letters of Name and refer to Buff Sub-Index sheet for page reference.

FILE NUMBER DATE OF RECORD	MORTGAGEES FAMILY NAMES	GIVEN NAMES ABCDEFGHIJ	GIVEN NAMES JKLMNO	GIVEN NAMES PQRSTUVWXYZ	MORTGAGORS	BOOK	PAGE	Amount	BRIEF DESCRIPTION, LOCATION, ETC. (Not Warranted)
15306 Jan 4, 1982	American				<i>a ten. P.S.</i> Lawlaw Properties	1560	973	16,000	N.P.R. Unit 19 Woodlands
15609 Jan 7, 1982	"	"	"	"	Janice J. Lanford	1561	191	16,000	N.P.R. Unit 7 Woodlands
15609 Jan 7, 1982	"	"	"	"	Johnnie J. Lanford	1561	199	16,000	N.P.R. Unit 9 Woodlands
15609 Jan 7, 1982	"	"	"	"	Johnnie J. Lanford	1561	207	16,000	N.P.R. Unit 11 Woodlands
15609 Jan 7, 1982	"	"	"	"	Johnnie J. Lanford	1561	219	16,000	N.P.R. Unit 5 Woodlands
15630 Jan 7, 1982	"	"	"	"	Donald P. Deming, et al	1561	241	24,000	Lot 100 Halmer Dr.
15604 Jan 7, 1982	"	"	"	"	John W. Chiles, et al	1561	271	9,137	76 sq. ft. sec. 2 Lot 63 Kay Dr., Belmont
15587 Jan 7, 1982	"	<i>Cancelled</i> Dennis S. Lusk		4-6-83 # 25639	James H. Jordan, et al Deed Book 80-300	1160	760		Real Prop Agree
15587 Jan 7, 1982	"	<i>Cancelled</i> Dennis S. Lusk		3-29-84 # 30117	Randy S. 84-15064 et al Deed Book	1160	761		Real Prop Agree
15744 Jan 8, 1982	"	"	"	"	Kendolph J. De Oro	1561	321	20,000	Summerville No. 2, N.P.R. Unit No. 2-B Village
15764 Jan 8, 1982	"	"	"	"	Shelley Jean Garland	1561	325	35,100	Lot 34 alpine way
15762 Jan 8, 1982	"	"	"	"	<i>a.s.c. ten. P.S.</i> Pine Valley Properties	1561	331	438,750	1.49 acs. Haywood Rd. Jury mtg. - see Rem Bk. 1484 pg. 114
15703 Jan 8, 1982	"	"	"	"	Pine Knoll Investors	1561	355		Release Unit 5 the Woodlands N.P.R.
15703 Jan 8, 1982	"	"	"	"	Pine Knoll Investors	1561	356		Jury mtg. - see Rem Bk. 1484 pg. 114 Release Unit 11 the Woodlands N.P.R.
15703 Jan 8, 1982	"	"	"	"	Pine Knoll Investors	1561	357		Jury mtg. - see Rem Bk. 1484 pg. 114 Release Unit 7 the Woodlands N.P.R.
15703 Jan 8, 1982	"	"	"	"	Pine Knoll Investors	1561	358		Jury mtg. - see Rem Bk. 1484 pg. 114 Release Unit 9 the Woodlands N.P.R.

INDIRECT or MORTGAGEE Index to Real Estate Mortgages — Greenville County, S. C.

KEYS PRINTING COMPANY, GREENVILLE, S. C.

Open at Proper Tab according to First Letter or Letters of Name and refer to Buff Sub-Index sheet for page reference.

FILE NUMBER DATE OF RECORD	MORTGAGEES FAMILY NAMES	GIVEN NAMES ABCDEFGHIJ	GIVEN NAMES JKLMNO	GIVEN NAMES PQRSTUVWXYZ	MORTGAGORS	BOOK	PAGE	Amount	BRIEF DESCRIPTION, LOCATION, ETC. (Not Warranted)
15805 Jan 11, 1982	American	Federal S & L Assn.			Marylee M. James	1561	444	.00	Lot Greene St.
15805 Jan 11, 1982	"	"	"	"	J. Bennette Cornwell	1561	448	.60	Collins Creek Sec. two
15801 Jan 11, 1982	"	Cancelled Dannie S. Lumbardley RMC	2-16-87	# 33446	W.R. Blackmon et al	1561	448	29,094	Lot 50 Collins Creek
16016 Jan 14, 1982	"	"	"	"	Mildred Arnold	1160	970	.92	Real Prop Agreement Dredal Colony
16016 Jan 14, 1982	"	"	"	"	Wm Eula Heigler Walker	1561	535	4,399	Lot 16 Sherey Dr.
16129 Jan 18, 1982	"	"	"	"	Eula Heigler	1561	539	10,523	Stamper St. Lot 17 Liggs St.
16216 Jan 19, 1982	"	"	"	"	Janet L. Pooley, et al	1561	605	3,880	Woodchuck Lot 24 Woodchuck Dr.
16212 Jan 18, 1982	"	"	"	"	James D. Norrell, et al	1561	677	24,250	Sec. 7 Lower lots. Lot 10 Dameron Ave.
16212 Jan 19, 1982	"	"	"	"	Jack L. Suttles	1561	758	6,512	Wade Hampton Eugene Lot 7 Flamings Dr.
16493 Jan 21, 1982	"	"	"	"	Kaye A. Reynolds, et al	1561	762	16,712	Forest Hts. Lot 27 Longview Terrace
16495 Jan 21, 1982	"	"	"	"	Steven S. Harland, et al	1561	880	36,950	Del Norte Gate Lot 150 Great Glen Rd.
16500 Jan 22, 1982	"	Cancelled Dannie S. Lumbardley RMC	12-12-86	# 22170	John C. Gutmann	1561	884	17,000	Lot "D" Chick Springs Hl.
16500 Jan 22, 1982	"	Cancelled Dannie S. Lumbardley RMC	4-16-84	# 32146	James M. Sitton, et al	1161	397		Real Prop Agree.
16500 Jan 22, 1982	"	Cancelled Dannie S. Lumbardley RMC	2-23-88	# 36355	Algon Whittle, et al	1161	398		Real Prop Agree
16505 Jan 22, 1982	"	"	"	"	Larry E. Seay, et al	1161	399		Real Prop Agree
16505 Jan 22, 1982	"	"	"	"	Robert B. Jones, Jr. et al	1561	965	28,607	Highland Sec. 2 Lot 10 Carolina Ave East
16505 Jan 22, 1982	"	"	"	"	Rena Smith	1561	969	5,509	Sec. 2 Westcliff Lot 2 Saluda Lake Rd.

INDIRECT or MORTGAGEE Index to Real Estate Mortgages — Greenville County, S. C.

SSS

KEYS PRINTING COMPANY, GREENVILLE, S. C.

☞ Open at Proper Tab according to First Letter or Letters of Name and refer to Buff Sub-Index sheet for page reference.

FILE NUMBER DATE OF RECORD	MORTGAGEES FAMILY NAMES	GIVEN NAMES ABCDEFGHIJ	GIVEN NAMES JKLMNO	GIVEN NAMES PQRSTUVWXYZ	MORTGAGORS	BOOK	PAGE	Amount	BRIEF DESCRIPTION, LOCATION, ETC. (Not Warranted)
16639 Jan. 25, 1982	American	Federal S. & L. Assn.			Elkin Outy, et al	1562	1	.00 19,150	Greenfield Lot 27 Charlene Dr.
16640 Jan. 25, 1982	"	"	"	"	D. Rodney Holcombe	1562	5	.00 44,700	Brentwood, sec. IV 5 miles Lot 205 Poral Way
16638 Jan. 25, 1982	"	"	"	"	Allen R. Krapp, et al	1562	9	.00 35,150	Sec. F 5 miles Lot 36 Pounders
16692 Jan. 26, 1982	"	"	"	"	Robert L. Jones, et al	1562	47	.00 72,650	Lot 35 Oakfern, sec. II
16701 Jan. 26, 1982	"	<i>Cancelled</i> Dennis S. Lunsbury RMC	10-22-84 # 12082	Lot B W 87-410	B. F. Gregory, Jr. et al	1161	457		Real Property Agreement R64 84.1552 19.540
16763 Jan. 26, 1982	"	"	"	"	Charles E. Garrison, et al	1562	196		Mod. + assumpt. agree. For mtg. - see
16904 Jan. 28, 1982	"	"	"	"	Edward J. Nesser	1161	589		Real Property Agree.
16904 Jan. 28, 1982	"	<i>Cancelled</i> Dennis S. Lunsbury RMC	7-14-83 # 1466	Lot B 81-907	Cecil L. Fields, Jr. et al	1161	590		Real Prop. Agree.
16895 Jan. 28, 1982	"	"	"	"	David L. Payne, et al	1562	253	.00 61,000	Sugar creek job 1 map 2 Lot 228 Oak Ridge Ct.
16892 Jan. 28, 1982	"	"	"	"	David L. Payne, et al	1562	257	.82 72,141	Sugar creek sec. I Lot 228 Oak Ridge Ct.
16897 Jan. 28, 1982	"	"	"	"	Wesley Travis Laine, et al	1562	324	.80 10,135	Brentwood, sec. F Lot 59 U.S. Hwy. 276
16897 Jan. 28, 1982	"	"	"	"	James D. Farnsworth	1562	328	.28 22,999	Lot, E. North St.
16897 Jan. 28, 1982	"	"	"	"	Michael M. Barton, et al	1562	332	.60 11,283	Brentwood sec. IV 5 miles Lot 166 Brentwood Way
17073 Jan. 29, 1982	"	"	"	"	Frank E. Herin, Jr. et al	1562	445	.00 50,000	Terra Pine Est. sec. 4 Lot 31 Col. Constan. & Doyle Dr.
17150 Feb. 1, 1982	"	"	"	"	Fauzy N. K. Chigui, et al	1562	569	.20 9,250	Pickwick Hpts. Lot 45 Hurley ave.
17150 Feb. 1, 1982	"	"	"	"	Harold J. Phillips, et al	1562	573	.40 21,221	Lot 7 A.C. Hwy. 142

INDIRECT or MORTGAGEE Index to Real Estate Mortgages — Greenville County, S. C.

KEYS PRINTING COMPANY, GREENVILLE, S. C.

Open at Proper Tab according to First Letter or Letters of Name and refer to Buff Sub-Index sheet for page reference.

FILE NUMBER DATE OF RECORD	MORTGAGEES FAMILY NAMES	GIVEN NAMES ABCDEFGHIJ	GIVEN NAMES JKLMNO	GIVEN NAMES PQRSTUVWXYZ	MORTGAGORS	BOOK	PAGE	Amount	BRIEF DESCRIPTION, LOCATION, ETC. (Not Warranted)
17145 Feb. 1, 1982	American	Federal S	Cancelled Dannie S. Inkersley & L. H. Hester	9-18-86 #	11334 St Bk 97-357	Deed Book			Real Prop. Agree
17145 Feb. 1, 1982	"	"	Cancelled Dannie S. Inkersley	1-14-88 #	31387 St Bk 106-607	Deed Book			Real Prop. Agree
17221 Feb. 2, 1982	"	"	"	"	R. W. Smith, et al	1562	597	62,400	N.P.R. Unit 144 Inglewood
17319 Feb. 2, 1982	"	"	"	"	Nancy R. Griffith	1562	633	36,100	Mauldin Lot 67 Glendale III
17308 Feb. 2, 1982	"	formerly Fed. S. & L. Assoc.	"	"	W. Alvin Phillips, Jr.	1562	658		Rem Ch. 1249 pg. 546 Subordination for mtg. see
17447 Feb. 3, 1982	"	Federal S & L Assoc.	"	"	Maie B. Worthington	1562	735	35,800	Eastgate Village Lot 37 Faithburg Sq.
17524 Feb. 4, 1982	"	"	"	"	Lambow Properties	1562	810	16,000	N.P.R. Unit 35 Woodlands
17478 Feb. 4, 1982	"	"	"	"	Bennie L. Freeman	1562	854	4,023	Butler St. Parcel B Barrett Rd.
17478 Feb. 4, 1982	"	"	"	"	Maurice A. Janelle, et al	1562	850	15,391	sec. 2 Lot 20 Kingsgate
17529 Feb. 4, 1982	"	formerly Fed. S. & L. Assoc.	"	"	Pine Knoll Innkeepers	1562	818		For mtg. see Rem Ch. 1484 pg. 114 Release Unit 35 Woodlands, N.P.R. Pg.
17530 Feb. 4, 1982	"	"	"	"	Buster Lewis	1562	860		For mtg. see Rem Ch. 1333 pg. 54 M.D. & Assumption Agmt.
17480 Feb. 4, 1982	"	Cancelled Dannie S. Inkersley	"	8-13-83 #	6294 St Bk 82-32	Deed Book			Real Prop. Agree
17478 Feb. 4, 1982	"	Cancelled Dannie S. Inkersley	"	10-26-87 #	19441	Deed Book			Real Prop. Agree
17480 Feb. 4, 1982	"	"	"	"	Robert Stephen Crapps	1161	996		Real Prop. Agree
17480 Feb. 4, 1982	"	"	"	"	Bentley H. Chase	1161	997		Real Prop. Agree
17480 Feb. 4, 1982	"	Cancelled Dannie S. Inkersley	"	12-28-89 #	18380 St Bk 113-849	Deed Bk.			Real Prop. Agree
17615 Feb. 5, 1982	"	Fed. S & L Assoc.	"	"	Dickson Hicks, et al	1161	993		sec. 2 Lot 18 Village Houses
					Willie A. Herring	1562	918	3,792	

INDIRECT or MORTGAGEE Index to Real Estate Mortgages — Greenville County, S. C.

TTT


KEYS PRINTING COMPANY, GREENVILLE, S. C.

☞ Open at Proper Tab according to First Letter or Letters of Name and refer to Buff Sub-Index sheet for page reference.

FILE NUMBER DATE OF RECORD	MORTGAGEES FAMILY NAMES	GIVEN NAMES ABCDEFGHIJ	GIVEN NAMES JKLMNO	GIVEN NAMES PQRSTUVWXYZ	MORTGAGORS	BOOK	PAGE	Amount	BRIEF DESCRIPTION, LOCATION, ETC. (Not Warranted)
17646 Feb. 5, 1982	American	Federal S & L Assn.			Carroll J. Moore	1562	936	31,550	Condo. N.P.R. Unit 25 Knoxbury Terrace
17647 Feb. 5, 1982	"	"	"	"	C. Lewis Lason, Jr.	1562	940	18,229	McDaniel Ave Lot 4 1/2 Pt. lots 3+11
17906 Feb. 10, 1982	"	"	"	"	Roy J. Johnson, et al	1563	329	16,615	Leawood Hills Pkwy mt. 39 Lot 17 1/2 Pt. lot 16 E. Perry Rd.
17906 Feb. 10, 1982	"	"	"	"	Clarence F. Davis, Jr.	1563	333	20,707	Brook Glenn Gardens Sec. 2 Lot 3 Longmeadow Rd.
17910 Feb. 10, 1982	"	Cancelled Dannie S. Inksley 5-18-82 # 25620 Set BK 77-103			James J. Forbin, Jr. et al	Deed Book			Real Property Agreement
17910 Feb. 10, 1982	"	Cancelled Dannie S. Inksley 7-14-87 # 2375 B+BK 103-425			Marcus E. Smith, et al	Deed Book			Real Property Agreement
18041 Feb. 11, 1982	"	"	"	"	Jaye L. Davett	1563	368	87,000	Pinetree Dr. Sec. 14 Lot 20 Terra Lee Terra.
18042 Feb. 11, 1982	"	"	"	"	Carl S. Matheny, Jr.	1563	375	16,750	maple acres Lot 4 Chastain Dr.
18118 Feb. 12, 1982	"	"	"	"	Richard O. Jones	1563	563	9,024	Lot 7 San Juan
18118 Feb. 12, 1982	"	"	"	"	Michael J. Landolt	1563	567	26,373	Kentland Pk. Pt. lot 34 Kentland Lane
18118 Feb. 12, 1982	"	"	"	"	Carl Matheny, Jr.	1563	571	15,310	Kendall Green Lot 7 Kendall Green Dr.
18150 Feb. 12, 1982	"	Cancelled Dannie S. Inksley 8-22-83 # 6104 Lot BE 8 1/2 1964			Marion Campbell, et al	Deed Book			Real Prop Agree.
18389 Feb. 16, 1982	"	"	"	"	Michael N. Watte	1563	686	21,000	N.P.R. Unit # 16. D Lewis village
18658 Feb. 19, 1982	"	"	"	"	Robert E. Poole, et al	1564	20	39,500	sec. I Lot 33 Holly Springs
18685 Feb. 19, 1982	"	"	"	"	B. Lee Kindberg	1564	56	61,450	map 5 Sugar Creek Lot 103 Sugar Creek Rd.
18790 Feb. 22, 1982	"	"	"	"	David M. Duncan, et al	1564	152	32,000	blueberry Pk. Lot 28 Strawberry Dr.

INDIRECT or MORTGAGEE Index to Real Estate Mortgages — Greenville County, S. C.

KEYS PRINTING COMPANY, GREENVILLE, S. C.

 Open at Proper Tab according to First Letter or Letters of Name and refer to Buff Sub-Index sheet for page reference.

FILE NUMBER DATE OF RECORD	MORTGAGEES FAMILY NAMES	GIVEN NAMES ABCDEFGH	GIVEN NAMES IJKLMNO	GIVEN NAMES PQRSTUVWXYZ	MORTGAGORS	BOOK	PAGE	Amount	BRIEF DESCRIPTION, LOCATION, ETC. (Not Warranted)
18796 Feb. 22, 1982	American	Federal S & L Assn.			Harold C. Cattle, Jr.	1564	168	.00 31,850	N.P.L. Unit 14 - Yorktown
18751 Feb. 22, 1982	"	"	"		Thomas W. Walpool, et al	1564	186	.00 30,594	Unit, S.C. Rd. 542 - 171
18841 Feb. 23, 1982	"	Cancelled Donnie S. Ingham REMO	7-15-87	# 2500	BC 103-536 Jeter E. Jeter	Deed Book 1162	829		Real Prop. Agre.
18841 Feb. 23, 1982	"	Cancelled Donnie S. Ingham REMO	6-14-82	# 27911	Lat BK 77-512 Clyde R. Aber, et al	Deed Book 1162	830		Real Prop. Agre.
18839 Feb. 23, 1982	"	"	"		Robert C. Scott, et al	1564	231	.80 18,190	Merriwell Tr. Lot 78 Salisbury Dr.
18839 Feb. 23, 1982	"	"	"		E. Floyd Dupree, Jr.	1564	235	.20 69,367	Jalulak Dr. Lot 4 1/2 Pt. lots 3 + 5 E.
18939 Feb. 23, 1982	"	"	"		Frank S. Willis, et al	1564	239	.12 11,601	Five Valley Exts. Sec. 1 Lot 17 Carlton Dr.
18938 Feb. 24, 1982	"	"	"		Penny C. Mitchell, et al	1564	377	.88 22,832	Western Hills, Prop Mt. 24 Lot 12 Inman Dr.
18938 Feb. 24, 1982	"	"	"		Ray A. Garrison, et al	1564	381	.42 5,124	Lot 61 Indian Hills Stone Tr.
18938 Feb. 24, 1982	"	"	"		Mike Nales, et al	1564	385	.80 3,304	Lots 11 + 12 Seabury Dr.
18938 Feb. 24, 1982	"	"	"		James E. Frasier, et al	1564	389	.20 8,452	Lot 12 Berla Lane Del Norte Exts. Sec. 2
19081 Feb. 25, 1982	"	"	"		Jack L. Morrow, et al	1564	467	.00 38,500	Lot 241 Sussock Rd.
19170 Feb. 26, 1982	"	Cancelled Donnie S. Ingham REMO	6-27-85	# 39633	BK 90-384 Lavern K. Murren, Jr.	Deed Book 1163	30		Real Prop. Agre.
19193 Feb. 26, 1982	"	"	"		M. D. Hoffelt, Inc.	1564	549	.00 49,600	Est. Sec. III Lot 370 Del Norte
19211 Feb. 26, 1982	"	"	"		Kenneth M. Hour, et al	1564	583	.24 7,062	Ms. Pine Forest Lot 9 Cor. Forester + Lanewood
19242 Feb. 26, 1982	"	"	"		Michael K. Bergfeld	1564	603	.00 57,500	Heritage Hills Lot 35 Butler Spgs. Rd.

INDIRECT or MORTGAGEE Index to Real Estate Mortgages — Greenville County, S. C.

U U U

KEYS PRINTING COMPANY, GREENVILLE, S. C.

Open at Proper Tab according to First Letter or Letters of Name and refer to Buff Sub-Index sheet for page reference.

FILE NUMBER DATE OF RECORD	MORTGAGEES FAMILY NAMES	GIVEN NAMES ABCDEFGHIJ	GIVEN NAMES KLMNO	GIVEN NAMES PQRSTUVWXYZ	MORTGAGORS	BOOK	PAGE	Amount	BRIEF DESCRIPTION, LOCATION, ETC. (Not Warranted)	
19268 Feb. 26, 1982	American	Federal S & L Assn.			John J. Simpson, et al	1564	619	.00 62,400	chick spg. rd. Lot, Sleepy Hollow Dr.	
19199 Feb. 26, 1982	"	"	"	"	M. Mayne Powell, et al	1564	675	.80 13,435	1.3 acc. State Park Rd.	
19199 Feb. 26, 1982	"	"	"	"	Mary Halmer Parker	1564	679	.80 10,159	Sunset Hills Lot 5 E. disto. ave.	
19199 Feb. 26, 1982	"	"	"	"	J. W. Sangle, et al	1564	683	.40 8,060	Fontana Forest St. lot 9 Sawcrack trail	
19300 Mar. 1, 1982	"	"	"	"	Matthew J. Kozusko, et al	1564	711	.00 21,200	sec. 4 Lot 23 Wellington Green	
19373 Mar. 1, 1982	"	"	"	"	Robert V. Costelyour	1564	740	.00 30,600	Chantrelly, Sec F Lot 65 W. Sinner Oaks Dr.	
19395 Mar. 1, 1982	"	"	"	"	Edward J. Nasser	1564	748	.00 8,300	moore's alley Lot 5 Calhoun St. +	
19415 Mar. 1, 1982	"	"	"	"	Thomas S. Brown, Jr.	1564	777	.00 49,500	Brentwood, sec. 14 S.ville Lot 168 Brentwood Way	
19431 Mar. 1, 1982	"	"	"	"	Bob Maxwell Bldg. Inc.	1564	763		Renegotiable rate mtg. assumption Agreement. for mtg. - see R.E.M. Book 1528 pp. 862.	
19447 Mar. 2, 1982	"	"	"	"	Christopher R. Anglin, et al	1564	861	.00 36,000	Lot 13 River Downs	
19504 Mar. 2, 1982	"	"	"	"	Rogene L. Boyler	1564	870	.00 22,500	Lewis Villas N. P. R. Unit 5 - D Lewis Villas	
19499 Mar. 2, 1982	"	"	"	"	Ralph Buchanan, et al	1564	895	.00 33,500	Hampshire Hills Lot 25 Laconia Dr.	
19497 Mar. 2, 1982	"	"	"	3-30-87 cancelled # 40519 Dennis S. Lunsford	Edwin E. Wood, et al	Head Book	1163	289		Real Property Agreement
19711 Mar. 4, 1982	"	"	"	"	Judd M. Ackley, et al	1565	107	.60 16,815	Sec. 4, Richmond Hills Lot 29 Winnsboro Dr.	
19711 Mar. 4, 1982	"	"	"	"	Alvin R. Smith, et al	1565	111	.08 8,857	Crestwood Lot 35 S. Estate Dr.	

INDIRECT or MORTGAGEE Index to Real Estate Mortgages — Greenville County, S. C.

KEYS PRINTING COMPANY, GREENVILLE, S. C.

Open at Proper Tab according to First Letter or Letters of Name and refer to Buff Sub-Index sheet for page reference.

FILE NUMBER DATE OF RECORD	MORTGAGEES FAMILY NAMES	GIVEN NAMES ABCDEFGHIJ	GIVEN NAMES JKLMNOPQ	GIVEN NAMES RSTUVWXYZ	MORTGAGORS	BOOK	PAGE	Amount	BRIEF DESCRIPTION, LOCATION, ETC. (Not Warranted)
19711 Mar. 4 1982	American				<i>Jerry H. Huffman et al</i>	1565	115	.20	<i>Sunny Allt</i>
19693 Mar. 4 1982	"			4-8-87 #	<i>42480 S.F. Bk. 107-427 et al</i>	Deed Book		19,837	<i>Lot 35 Willrose Lane</i>
19693 Mar. 4 1982	"	<i>Cancelled</i> <i>Donnie S. Sankarley</i> <i>EMC</i>		5-3-88 #	<i>Herschel L. Morington</i>	1163	440		<i>Real Prop. Agreement</i>
19693 Mar. 4 1982	"	<i>Cancelled</i> <i>Donnie S. Sankarley</i> <i>EMC</i>			<i>47355 S.F. Bk. 107-1770</i>	Deed Book			<i>Real Prop. Agree.</i>
19906 Mar. 5 1982	"	"	"		<i>Roy B. Clyburne et al</i>	1163	441	.20	<i>Forested woods</i>
19906 Mar. 5 1982	"	"	"		<i>John C. Mitchell, Jr.</i>	1565	215	44,700	<i>Lot 58 Gold Springs Rd.</i>
19931 Mar. 5 1982	"	"	"		<i>John C. Mitchell, Jr.</i>	1565	227	32,668	<i>Forested woods</i>
19827 Mar. 5 1982	"	<i>Cancelled</i> <i>Donnie S. Sankarley</i> <i>EMC</i>		6-7-83 #	<i>Richard C. Power et al</i>	1565	260	18,867	<i>Lot 58 Gold Springs Rd.</i>
19827 Mar. 5 1982	"	"	"	33041 S.F. Bk. 80-1932	<i>Patricia J. Eschert et al</i>	1163	492		<i>Real Prop. Agree.</i>
19956 Mar. 8 1982	"	"	"		<i>BC. Willingham Jr.</i>	1163	493		<i>Real Prop. Agree.</i>
20317 Mar. 11 1982	"	<i>Cancelled</i> <i>Donnie S. Sankarley</i> <i>EMC</i>		6-3-85 #	<i>Linda B. Harrison</i>	1565	273	33,200	<i>Merry Oaks N.P.C. III</i>
20317 Mar. 11 1982	"	<i>Cancelled</i> <i>Donnie S. Sankarley</i> <i>EMC</i>		36740	<i>Jeffrey R. Young et al</i>	1163	780		<i>Real Property agree.</i>
20324 Mar. 11 1982	"	<i>Cancelled</i> <i>Donnie S. Sankarley</i> <i>EMC</i>		1-3-83 #	<i>Tommy W. Gregory et al</i>	1163	781		<i>Real Prop. Agree.</i>
20324 Mar. 11 1982	"	"	"		<i>Richard J. Foster</i>	1565	655	21,606	<i>Highland Oaks. sec. 4</i>
20324 Mar. 11 1982	"	"	"		<i>51A James St.</i>			.60	<i>sec. 1</i>
20324 Mar. 11 1982	"	"	"		<i>Tommy Cox, et al</i>	1565	659	20,679	<i>Lot 45 Louis View</i>
20324 Mar. 11 1982	"	"	"		<i>J. Jan Hinner et al</i>	1565	663	3,199	<i>avenue #</i>
20324 Mar. 11 1982	"	"	"		<i>Arthur E. Tipton et al</i>	1565	667	10,889	<i>Lot 6-D Sheenbriar Dr.</i>
20324 Mar. 11 1982	"	"	"		<i>Jan C. Worrell et al</i>	1565	671	2,957	<i>Hobsons Dr.</i>
								.40	<i>Lot 204 22 Cor. Aiken Cr. &</i>
								.04	<i>Time Book</i>
									<i>Lot 56 + 58 Brewster Dr.</i>

INDIRECT or MORTGAGEE Index to Real Estate Mortgages — Greenville County, S. C.

VVV

KEYS PRINTING COMPANY, GREENVILLE, S. C.

Open at Proper Tab according to First Letter or Letters of Name and refer to Buff Sub-Index sheet for page reference.

FILE NUMBER DATE OF RECORD	MORTGAGEES FAMILY NAMES	GIVEN NAMES ABCDEFGH	GIVEN NAMES IJKLMNO	GIVEN NAMES PQRSTUVWXYZ	MORTGAGORS	BOOK	PAGE	Amount	BRIEF DESCRIPTION, LOCATION, ETC. (Not Warranted)
20324 Mar. 11, 1982	American	Federal S	& L. Assn.		Traver C. Leppin, et al	1565	675	-22 566	Westwood, S. C. 1st, Austin, S.C. Lot 546 Chudwood Ct.
20324 Mar. 11, 1982	"	"	"	"	Robert P. Moore	1565	679	-92 3,274	Lot Holly Rd.
20324 Mar. 11, 1982	"	"	"	"	Cynthia Rose Kleton	1565	683	.00 5,451	Lot 81 Overbrook Rd.
20480 Mar. 12, 1982	"	"	"	"	Rajiv Nemrajani, et al	1565	722	.00 37,500	Lot 64 Sugar Oaks
20438 Mar. 12, 1982	"	"	"	"	John P. Dennis, III, et al	1565	783	.20 18,787	Meyers, Pa. sec I Lot 11 Rockwood Pt.
20537 Mar. 15, 1982	"	"	"	"	Charles A. Stimpson	1565	857	.60 8,412	Sec. IV Sillingham Lot 61 Blauvelt Ct.
26614 Mar. 15, 1982	formerty Fil. Fed. S & L Assn.	"	"	"	Donald R. Trammell	1565	867		Regn Bl. 1341 Pg. 990 Belton Tract - formty. Assn
20613 Mar. 15, 1982	"	"	"	"	Holly Tree Plantation	1565	868		Release Strip Holly Tree Plantation formty. Assn Regn Bl. 1265 Pg. 442
"	"	"	"	"	"	1565	868		1279 Pg. 347, 1302 Pg. 389, 1303 Pg. 517, 1327 Pg. 727 and re-lease 1328 Pg. 161
20623 Mar. 16, 1982	American	Federal S & L Assn.			John N. Thompson, et al	1565	871	.00 52,300	Unit 4-E Holly woods
20640 Mar. 16, 1982	"	"	"	"	Wentford L. Cantell	1565	872	.00 24,500	Sec. 3-B Lot 182 Westcliffe
20844 Mar. 18, 1984	"	Annexed Dennis & Luskensky	3-24-83	# 21061	Deed Book 1164 89				Real Prop. Agm.
20844 Mar. 18, 1984	"	Annexed Dennis & Luskensky	3-2-87	# 35404	Deed Book 1164 90				Real Prop. Agm.
20912 Mar. 18, 1982	"	"	"	"	Nancy A. Melancon, et al	1566	95	.80 9,271	Lakewood Lot 25 Balmore Blvd.
20912 Mar. 18, 1982	"	"	"	"	R. M. Wilder, et al	1566	99	.40 14,186	Forest Lot 118 Pine Brook

INDIRECT or MORTGAGEE Index to Real Estate Mortgages — Greenville County, S. C.

KEYS PRINTING COMPANY, GREENVILLE, S. C.

Open at Proper Tab according to First Letter or Letters of Name and refer to Buff Sub-Index sheet for page reference.

FILE NUMBER DATE OF RECORD	MORTGAGES FAMILY NAMES	GIVEN NAMES ABCDEFGH	GIVEN NAMES IJKLMNO	GIVEN NAMES PQRSTUVWXYZ	MORTGAGORS	BOOK	PAGE	Amount	BRIEF DESCRIPTION, LOCATION, ETC. (Not Warranted)
20863 Mar. 18/1982	American	Federal S	& L Assn.		Thomas M. Hayes, et al	1566	120	.00 18,444	Forest Lat 126 Pine Brook
21001 Mar. 19/1982	"	"	"		L. Krishna Reddy, et al	1566	148	.01 1,313	Sec. 2 Lat 110 Pennington Place
21301 Mar. 19/1982	"	"	"		Jacob A. McIntosh, et al	1566	152	.20 15,361	Sec. 9, Towson East Lat 505 Shallowford Rd
20947 Mar. 19/1982	"	"	"		Marshall L. Richardson, et al	1566	172	.20 20,020	Sec. 2 Manahan Lat 65 Mahaniew St.
20954 Mar. 19/1982	formerly Fed. Fed. S & L Assn.	"	"		Jean Paul Simiatre, et al	1566	186		Release Lat 145 Dillwood from Judgment Roll # 82-597.
"	"	"	"		"	1566	186		for mtg. see Rem. Ch. 1501 pg. 425
20954 Mar. 19/1982	"	"	"		Marion Workmen	1566	182		Release Lien from Judgment Roll # 82-714 - for mtg. see Rem Ch. 1527 pg. 416
"	"	"	"		"	1566	182		
21085 Mar. 23/1982	American	Federal S & L Assn.			Billy Richard Wood	1566	233	.00 35,750	Paul Chapman, sec. 1 Lat 66 Brandon Ct.
21221 Mar. 23/1982	"	"	"		Larry W. Holloway, et al	1566	317	.00 10,446	his view Lat 13 Monticelli Dr.
21217 Mar. 23/1982	"	"	"	Cancelled 5-25-84 #	37146 of Bk. 83-983	Deed Book			Real Prop. Agre.
21217 Mar. 23/1982	"	"	"	Cancelled 7-20-88 #	3402 of Bk. 109-262	Deed Book			Real Prop. Agre.
21217 Mar. 23/1982	"	"	"		James B. Davis, et al	1164	271		Deed Book
21247 Mar. 24/1982	"	"	"		James E. Adams, et al	1164	272		Deed Book
21293 Mar. 24/1982	"	"	"		W. H. William Henry	1566	340	.80 6,103	Dukeland Park Lat 12 Mc Maken Dr.
21253 Mar. 24/1982	"	"	"		William H. Phillips			.00	et.
"	"	"	"		James F. Ledbetter, et al	1566	365	50,005	Lat. incl. de-sac to accoman
"	"	"	"		Stephen J. Burgess, et al	1566	445	.90 19,942	Cedar Dale Lat 10 Overton ave.

INDIRECT or MORTGAGEE Index to Real Estate Mortgages — Greenville County, S. C.

W W W

KEYS PRINTING COMPANY, GREENVILLE, S. C.

Open at Proper Tab according to First Letter or Letters of Name and refer to Buff Sub-Index sheet for page reference.

FILE NUMBER DATE OF RECORD	MORTGAGEES FAMILY NAMES	GIVEN NAMES ABCDEFGH	GIVEN NAMES IJKLMNO	GIVEN NAMES PQRSTUVWXYZ	MORTGAGORS	BOOK	PAGE	Amount	BRIEF DESCRIPTION, LOCATION, ETC. (Not Warranted)
21253 Mar. 24, 1982	American	Federal S & L Assn.			Hunder M. Sarty et al	1566	449	10,751	.40 see Plat. M. IV sec. II Lot 72 Starwood Dr. Holly
21253 Mar. 24, 1982	"	"	"		William Bliss, III et al	1566	453	19,982	.40 Holly Springs Sec. I Lot 44 Broadhead Rd.
21398 Mar. 25, 1982	"	"	"		Larry H. Shaw, Bldg. et al	1566	502	40,000	Rosedale Lot 43 Rosemary Lane
21574 Mar. 29, 1982	"	"	"		Betty Mason 1st BK 166-1983	1566	737	15,334	.20 Lot 4 E. Herbert Ct.
21571 Mar. 29, 1982	"	2-22-96	H 10475	Cancelled Dannie S. Inkerley	Albert J. McRae, et al	Dead Book			1164 571 Real Prop. Agree.
21797 Mar. 31, 1982	"	"	"	Cancelled Dannie S. Inkerley	Robert A. Moffatt, et al	Dead Book			1164 746 Real Prop. Agree.
21786 Mar. 31, 1982	"	"	"		Wm. J. Dutton, et al	1566	963	5,599	.24 Lot 3 Keller Rd.
21786 Mar. 31, 1982	"	"	"		Linda Jean Rush	1566	967	23,033	.40 .40 acre Baking Rd. City View
21796 Mar. 31, 1982	"	"	"		James E. Woods, et al	1566	971	11,740	.20 Lot 65 Henderson St.
21992 Apr. 1, 1982	"	"	"		Kenneth S. Brown et al	1567	7	21,200	.00 Pt lot 1 Summit Dr. Hills
22031 Apr. 1, 1982	"	"	"		David B. Emmel, et al	1567	14	51,750	.00 Lot 75 Ardover Rd. Advantage Farm - Sect
22056 Apr. 1, 1982	"	"	"		Charles R. Smith, et al	1567	48	48,500	.00 Lot 71 Ridgwood Ave. Edward Sve. Sec. 2
22087 Apr. 2, 1982	"	"	"		John J. Smith, et al	1567	135	23,350	.00 Lot 75 Burlington Ave.
22124 Apr. 2, 1982	"	"	"		Philip W. Porter, et al	1567	151	34,000	.00 Lot 7 Cleveland St.
22220 Apr. 5, 1982	"	Cancelled Dannie S. Inkerley	5-14-82	# 35364	Elwyn K. Douglas et al	Dead Book			1165 2 Real Prop. Agreement N.P.R.
22218 Apr. 5, 1982	"	"	"		James A. Buckner	1567	237	16,000	.00 Unit 33 The Woodlands

INDIRECT or MORTGAGEE Index to Real Estate Mortgages — Greenville County, S. C.

KEYS PRINTING COMPANY, GREENVILLE, S. C.

Open at Proper Tab according to First Letter or Letters of Name and refer to Buff Sub-Index sheet for page reference.

FILE NUMBER DATE OF RECORD	MORTGAGEES FAMILY NAMES	GIVEN NAMES ABCDEFGHIJ	GIVEN NAMES JKLMNO	GIVEN NAMES PQRSTUVWXYZ	MORTGAGORS	BOOK	PAGE	Amount	BRIEF DESCRIPTION, LOCATION, ETC. (Not Warranted)
22268 Apr. 5, 1982	American	Federal S	& L Assn.		Ernest Barnes, et al	1567	278	.00 28500	Homestead acres sec. 2 Lot 11 Nauendrust Dr.
22216 Apr. 5, 1982	"	"	"		Billy M. Allen, et al	1567	332	.60 11,553	acres Lot 14 Cunningham
22216 Apr. 5, 1982	"	"	"		Richard J. Bowman, et al	1567	336	.40 7,154	Shirise Dr. Shirise Terrace H. lot 7 Cor. Taylor Rd. &
22216 Apr. 5, 1982	"	"	"		William J. Brock, et al	1567	340	.48 19,932	Hallingwoody sec. I Lot 2 Theysbridge Dr.
22216 Apr. 5, 1982	"	"	"		Sylvia W. Culbott	1567	344	.20 9,229	Knot Hill Lot 12 Broaddale ave.
22214 Apr. 5, 1982	"	"	"		Steve Turner, et al	1567	348	.40 15,491	Heritage Hills sec. II Lot 1 Jackson St.
22216 Apr. 5, 1982	"	"	"		James Lamar Longford	1567	352	.80 10,273	7.2 acs. (part 4-B)
22315 Apr. 5, 1982	formerly Fed. Ind. S. & L. Assn.				Elliott J. Fleems, et al	1567	356	.92 9,736	Lot 5 Tennessee
	"				Pine Knoll Investors	1567	365		Release Unit 33 Woodland Dr. Sec. 1 Region - for mtg. see REM Book 1484 pg. 114
22479 Apr. 7, 1982	American	Federal S & L Assn.			Wayne E. Jewell	1567	459	.00 19,200	Lot 2 Parkside acres
22476 Apr. 7, 1982	"	"	"		S. Robert Coker, Jr. et al	1567	471	.40 43,568	Lot 1 Servey St.
22558 Apr. 8, 1982	"	"	"		Doyle R. Chism, et al	1567	553	.60 12,528	Shamrock Dr. H. lot 22 Shamrock Cr.
22535 Apr. 8, 1982	"	"	"		James Bowling, et al	Book 668 1165	133		Real Prop. Assn.
22635 Apr. 9, 1982	"	"	"		Merion M. Jenkins	1567	567	.80 18,379	Sassafras Ave. Lots 12, 13 117 Cor. Paris mt. Rd.
22814 Apr. 13, 1982	"	"	"		Jimmy C. Lolk	1567	774	.00 39,900	Sec. 1 Beuca Forest Lot 7 Watkins Dr.

INDIRECT or MORTGAGEE Index to Real Estate Mortgages — Greenville County, S. C.

XXX

KEYS PRINTING COMPANY, GREENVILLE, S. C.

Open at Proper Tab according to First Letter or Letters of Name and refer to Buff Sub-Index sheet for page reference.

FILE NUMBER DATE OF RECORD	MORTGAGEES FAMILY NAMES	GIVEN NAMES ABCDEFGHIJ	GIVEN NAMES JKLMNO	GIVEN NAMES PQRSTUVWXYZ	MORTGAGORS	BOOK	PAGE	Amount	BRIEF DESCRIPTION, LOCATION, ETC. (Not Warranted)
22881 Apr. 13, 1982	American	Federal S & L Assn.			J. E. Oldeman, et al	1567	792	30,500 ^{.00}	Ridge Lots 19120 Chestnut
22822 Apr. 13, 1982	Fidelity	Fed S & L Assn.			Roy J. Clark, et al	1567	849		Release Lien from Judgment Process 82-1676 - Fed Mtg. See Lem Bl. 1533 pg. 540 Bauer Eats. Sec. B
"	"	"	"	"	"	1567	849		
22941 Apr. 14, 1982	American	Federal S & L Assn.			Bess M. McEachern	1567	897	4,845 ^{.60}	Lot 308 Wembley Rd. Berea Forest
22941 Apr. 14, 1982	"	"	"	"	Rufus B. Byce, et al	1567	901	20,679 ^{.60}	Lot 123 Berea Forest Cr.
22941 Apr. 14, 1982	"	"	"	"	Frank J. Farina, Jr.	1567	905	54,576 ^{.00}	Virginia Point Lot 38 Freepoint Dr.
22941 Apr. 14, 1982	"	"	"	"	Van E. Smith, et al	1567	909	2,500 ^{.00}	Lot 428 Del Norte Eats. Winfield Hts.
22941 Apr. 14, 1982	"	"	"	"	Charles J. Miller, et al	1567	913	30,968 ^{.40}	Lot 13 Winfield Rd.
22979 Apr. 14, 1982	formerly Fidelity	Fed. S & L Assn.			Associated Bldg & Dev. ^{2nd}	1567	880		Renegotiable rate mtg. Assumption Agreement for mtg. See Lem Bl. 1529 pg. 237
22933 Apr. 14, 1982	"	"		5-16-83 #	Wm. Hunter Cook, et al	1165	340		Real Prop Agree
22933 Apr. 14, 1982	"	"		1-25-90 #	Joe Daniel Dekey	1165	341		Real Prop Agree
22933 Apr. 14, 1982	"	"			Richard L. Jones, et al	1165	342		Real Prop. Agree
23061 Apr. 15, 1982	American	Federal S & L Assn.			Julian M. Swearingen	1567	970	22,700 ^{.00}	Area Subject sec. 2 Lot 155 Lincwood Cr.
23201 Apr. 19, 1982	"	"			Stephen L. Harrett	1568	204	12,509 ^{.28}	River Downs Lot 44 Shetland Way
23201 Apr. 19, 1982	"	"			Betty J. Folds	1568	208	36,819 ^{.60}	Sec. II Lot 34 Sunset Hts.

INDIRECT or MORTGAGEE Index to Real Estate Mortgages — Greenville County, S. C.

KEYS PRINTING COMPANY, GREENVILLE, S. C.

Open at Proper Tab according to First Letter or Letters of Name and refer to Buff Sub-Index sheet for page reference.

FILE NUMBER DATE OF RECORD	MORTGAGEES FAMILY NAMES	GIVEN NAMES ABCDEFGHIJ	GIVEN NAMES JKLMNO	GIVEN NAMES PQRSTUVWXYZ	MORTGAGORS	BOOK	PAGE	Amount	BRIEF DESCRIPTION, LOCATION, ETC. (Not Warranted)
23201 Apr. 19, 1982	American	Federal S & L Assn.			John D. Vernon <i>etal</i>	1568	212	.12	Louis Mt. St.
23201 Apr. 19, 1982	"	"	"		W. Lee Edmund Eugene Foster,	1568	216	29,877 .68	Lot Duncan Chapel Rd. Sec. 17 Belle Meade
23201 Apr. 19, 1982	"	"	"		Ernest C. Copell, <i>etal</i>	1568	220	10,121 .40	Lot 322 Pine Creek Dr. Alham Estate
23265 Apr. 19, 1982	formerly Fed.	Fed. S + L Assn.			Steven D. Christopher	1568	233	21,794	Lot 12 St. Augustine Dr. see Rem. bk. 468 pg. 513
23206 Apr. 19, 1982	"	"		6-27-86 #4385688 Bl. 95-1343	Clydeane R. Paten	1165	552		Release O. 097 Accn - for mtg.
23420 Apr. 20, 1982	American	Federal S + L Assn.			Norman Entapucci	1568	286	.30	Real Property Agreement Sec. 3 Dab Hollow
23433 Apr. 20, 1982	"	"	"		Forest L. Fleming	1568	302	85,600 .50	Lot 58 Overlook Dr. Huddleston, Sec. 2
23503 Apr. 21, 1982	"	"	"		Ned C. Gray, <i>etal</i>	1568	382	59,100 .32	Lot 81 Chocomaqua Lane Alham woffel sec-1
23568 Apr. 22, 1982	"	"	"		David M. Duncan, <i>etal</i>	1568	521	47,705 .00	Lot 72 Coach Hill Pt. for orig. mtg. see Rem. bk. 1564
"	"	"	"		"	1568	521	32,000	Re. record P. 192 Lot 28 Strawberry Dr. Huddleston Pt.
23564 Apr. 22, 1982	"	"	"		Ronald C. Lesley, <i>etal</i>	1568	527	.40	Forest, sec. 11
23564 Apr. 22, 1982	"	"	"		Amil N. Kumar	1568	531	19,118 .00	Lot 33 Wilma Pt. Berea Huddleston, Sec. 1
23564 Apr. 22, 1982	"	"	"		Gregory A. Strait, <i>etal</i>	1568	535	15,438 .60	Lot 56 Canbriake Lane Huddleston, Sec. 3
23564 Apr. 22, 1982	"	"	"		Melvin K. Robertson, <i>etal</i>	1568	539	15,429 .60	Lot 157 Minnasser Dr. 21,783
23563 Apr. 22, 1982	"	"	"	9-23-82 #7178 Lot Bl. 78-267	Jack D. Griffith	1165	773		Lot 5 Laveria Rd. Real Prop. Agree.
23563 Apr. 22, 1982	"	"	"		Dennis Coleman, <i>etal</i>	1165	774		Real Prop. Agree.

INDIRECT or MORTGAGEE Index to Real Estate Mortgages — Greenville County, S. C.

yyy


KEYS PRINTING COMPANY, GREENVILLE, S. C.

Open at Proper Tab according to First Letter or Letters of Name and refer to Buff Sub-Index sheet for page reference.

FILE NUMBER DATE OF RECORD	MORTGAGEES FAMILY NAMES	GIVEN NAMES ABCDEFGH	GIVEN NAMES IJKLMNO	GIVEN NAMES PQRSTUVWXYZ	MORTGAGORS	BOOK	PAGE	Amount	BRIEF DESCRIPTION, LOCATION, ETC. (Not Warranted)
24085 Apr 29 1982	American	Federal S & L	Cancelled Dannie S. Lankford	6-12-85 # 37901 S. & BK 89-1953	Mary E Bramlett	Deed Book 1166	118		Real Prop Agree.
24088 Apr 29 1982	"	"	Cancelled Dannie S. Lankford	12-8-82 # 13850 S. & BK 78-1645	John W. Whitelurat	Deed Book 1166	119		Real Prop Agree
24096 Apr 29 1982	"	"	"	"	Ray P. Tate, et al	1568	900	10,006.20	Acres Lot 16 Percy Ave. Pincheon
24096 Apr 29 1982	"	"	"	"	Raymond P. Newcom, et al	1568	904	37,843.96	wood sec II Mauldin Lot 93 Creechwood Ct. Forester
24096 Apr 29 1982	"	"	"	"	C. Don Whilden, et al	1568	908	7,870.80	York Island Garden Lot 105 Blush Blena Rd.
24096 Apr 29 1982	"	"	"	"	Larry J. Beatty, et al	1568	912	19,698.84	Austin 2g 5 Acre E. George Rd.
24096 Apr 29 1982	"	"	"	"	Kenneth G. Balch, et al	1568	916	25,508.28	Chick Sp. 2g Lot 7 Long View Leman
24313 Apr 30 1982	"	"	"	"	Jimmy J. Manos, et al	1569	149	18,250.00	Lot 15 Blanche Dr.
24317 Apr 30 1982	"	"	"	"	Jack L. Hall, et al	1569	172	37,888.80	West, S.C. Hwy. 13
24422 May 3 1982	"	"	"	"	Fred A. Calletta	1569	227	34,000.00	Lot 73 Wemberly Way + Cherry Hill Rd. Forested wood
24533 May 4 1982	"	"	"	"	Rayson A. Goodman, et al	1569	294	47,000.00	Lot 156 Cor. Hiller, Cull Dr.
24535 May 4 1982	"	"	"	"	A. Wayne Willis	1569	307	27,600.00	Clearview acres Lot 50 Clearview Cr.
24658 May 5 1982	"	"	"	"	Robert F. Honeycutt, Jr.	1569	401	10,000.00	Westminster Village sec. II Lot 34 Woodstock Lane
24699 May 6 1982	"	"	"	"	James A. Ellison, et al	1569	493	6,927.84	Knob Hill Lot 7 Plymouth Ave.
24699 May 6 1982	"	"	"	"	Maria Chase Costin	1569	497	37,094.40	J. Forbet, et al. Lot 190 Sunfield Dr.
24699 May 6 1982	"	"	"	"	William C. Carlin, et al	1569	501	34,459.56	Forester wood sec. II Mauldin Lot 123 Cape Myrtle Ct.

INDIRECT or MORTGAGEE Index to Real Estate Mortgages — Greenville County, S. C.

KEYS PRINTING COMPANY, GREENVILLE, S. C.

 Open at Proper Tab according to First Letter or Letters of Name and refer to Buff Sub-Index sheet for page reference.

FILE NUMBER DATE OF RECORD	MORTGAGEES FAMILY NAMES	GIVEN NAMES ABCDEFGHIJ	GIVEN NAMES JKLMNO	GIVEN NAMES PQRSTUVWXYZ	MORTGAGORS	BOOK	PAGE	Amount	BRIEF DESCRIPTION, LOCATION, ETC. (Not Warranted)
24699 May 6, 1982	American	Federal S & L Assoc.			Thomas M. King, et al	1569	505	17,926. ⁴⁴	Sec. IV Lot 173 Linsletts
24699 May 6, 1982	"	"	"		J. L. Hendricks, et al	1569	509	21,130. ²⁰	Sec. 1 Lot 6 Powderhorn
24699 May 6, 1982	"	"	"		Charles D. Sims, et al	1569	513	13,809. ⁰⁰	Planters R. Lot 2 Ray St.
24699 May 6, 1982	"	"	"		Cecil E. Terry, et al	1569	517	8,413. ²⁰	Brookwood Forest, sec. II Lot 52 Westgreen Lane
24699 May 6, 1982	"	"	"		James F. Tyson, et al	1569	521	107,898. ⁰⁰	Devergen St. Sec. 7 Lot 18 Richfield Terrace
24699 May 6, 1982	"	"	"		James E. Walden, et al	1569	525	12,831. ¹²	Sec. IV Lot 196 Linsletts
24699 May 6, 1982	"	"	"		Ansel E. Edwards	1569	529	10,553. ⁰⁰	2.5 ac. Eulett R.
24699 May 6, 1982	"	"	"		Fred J. Bolding, et al	1569	533	43,858. ⁸⁰	Lot 7 Olmstead St.
24699 May 6, 1982	"	"	"		Charles J. Massey, et al	1569	537	21,521. ²⁰	Lot 6 N. Franklin Rd.
24699 May 6, 1982	"	"	"		James E. Phillips, et al	1569	541	13,449. ⁶⁰	Wells Hampton Gardens Sec. 14 Lot 157 Helgate Dr.
24699 May 6, 1982	"	"	"		Mary N. Parker	1569	545	9,481. ⁸⁰	Lot 5 Edista Ave. also lot.
24699 May 6, 1982	"	"	"		John N. Mullinax, et al	1569	549	20,836. ⁸⁰	Lot McCaulley Rd.
24699 May 6, 1982	"	"	"		Terry E. Rosemond, et al	1569	553	33,065. ⁰³	Forester, woods sec. 3 Lot 61 Cold Springs Rd.
24775 May 6, 1982	formerly Fed. S. & L. Assoc.				Thomas J. Martin, M.D.	1569	623		Depos. on R. Em. Act 13486-21 Belton Unit 10 Dundee Park, New P. K.
24727 May 6, 1982	"	Home & Land 1981C	5-15-86	* 38064	St 8694-1549 Louis B. Poston, et al	New Book 1166	546		Real Prop. Agree.

INDIRECT or MORTGAGEE Index to Real Estate Mortgages — Greenville County, S. C.


KEYS PRINTING COMPANY, GREENVILLE, S. C.

Open at Proper Tab according to First Letter or Letters of Name and refer to Buff Sub-Index sheet for page reference.

FILE NUMBER DATE OF RECORD	MORTGAGEES FAMILY NAMES	GIVEN NAMES ABCDEFGHIJ	GIVEN NAMES JKLMNO	GIVEN NAMES PQRSTUVWXYZ	MORTGAGORS	BOOK	PAGE	Amount	BRIEF DESCRIPTION, LOCATION, ETC. (Not Warranted)
24727 May 6, 1982	American	Federal Savings	Cancelled Donnie S. Inkerley	8-30-83	# 7086 St 86 82-229 John Manthei et al	Deed Book 1166	547		Real Prop. Agree.
24727 May 6, 1982	"	"	Cancelled Donnie S. Inkerley	8-3-84	# 3864 St 86. 86-651 Tommy B. Perkins et al	Deed Book 1166	548		Real Prop. Agree.
24727 May 6, 1982	"	"	Cancelled Donnie S. Inkerley	6-12-84	# 39251 St 85. 85-1392 Dey A. Symons et al	Deed Book 1166	549		Real Prop. Agree.
24727 May 6, 1982	"	"	Cancelled Donnie S. Inkerley	1-28-86	# 24769 St 84. 93-298 W. M. Weber	Deed Book 1166	550		Real Prop. Agree.
24727 May 6, 1982	"	"	Cancelled Donnie S. Inkerley	9-5-2003	# 104533 St 84. 283-1631 Gary R. Watkins	Deed Book 1166	551		Real Prop. Agree.
24841 May 7, 1982	"	"	Cancelled Donnie S. Inkerley	5-5-89	# 19599 St 84. 113-1030 Wesley L. Nip et al	Deed Book 1166	565		Real Prop. Agree.
24859 May 7, 1982	"	"	"	"	Robert D. Hallett	1569	655	75,000	Sec. Lot 8 Heritage Glen
24834 May 7, 1982	"	"	"	"	Thomas A. Edwards et al	1569	726	12,293	Lot 18419 Woodfield Dr. Lot 132 Chantilly Ct.
24834 May 7, 1982	"	"	"	"	Jurian W. Van Riper	1569	730	10,783	Lot 132 Chantilly Ct.
24940 May 10, 1982	"	"	Cancelled Donnie S. Inkerley	6-28-83	# 35636 St 84. 81-521 Jodi Lee Hughes	Deed Book 1166	572		Real Property Agreement Lot 101 Old Rd. side Wocconaw Cr.
25064 May 11, 1982	"	"	"	"	James J. Ledbetter et al	1569	820	50,000	Foreign mtg. see L&M 84-1566 p. 365
25046 May 11, 1982	"	"	"	"	Philip C. Winstock et al	1569	852	3,817	Chantilly Forest Hts. Lot 75 Old mill Rd.
25159 May 12, 1982	"	"	"	"	Norald R. Morris et al	1569	946	12,388	St. Ann Lot 11 McCarter Rd.
25153 May 12, 1982	"	"	Cancelled Donnie S. Inkerley	12-5-84	# 16999 St. Bk. 87-1386 Mark Aley et al	Deed Book 1166	801		Real Prop. Agree. Mauldin
25280 May 13, 1982	"	"	"	"	Bobby J. Jones et al	1569	991	61,700	Lot 22 Rustic estate. Five oak Dr.
25330 May 14, 1982	"	"	"	"	Francis J. Park et al	1570	30	47,500	Lot cor. Botenille Rd. +

INDIRECT or MORTGAGEE Index to Real Estate Mortgages — Greenville County, S. C.

KEYS PRINTING COMPANY, GREENVILLE, S. C.


 Open at Proper Tab according to First Letter or Letters of Name and refer to Buff Sub-Index sheet for page reference.

FILE NUMBER DATE OF RECORD	MORTGAGEES FAMILY NAMES	GIVEN NAMES ABCDEFGH	GIVEN NAMES IJKLMNO	GIVEN NAMES PQRSTUVWXYZ	MORTGAGORS	BOOK	PAGE	Amount	BRIEF DESCRIPTION, LOCATION, ETC. (Not Warranted)
25347 May 14, 1982	American	Federal Savings & Loan		Assoc.	Hugh Peck Lewis, ^{etal}	1570	68	.00	Holly see front.
25381 May 14, 1982	"	"	"	"	Martin P. Humphrey	1570	82	38,000	Lot 58 Long Point Way
25403 May 14, 1982	"	"	"	"	David Hunning	1570	103	.00	W. Mauldin
25394 May 14, 1982	Fidelity	Fed. S. & L. Assoc.			John R. Anice, ^{etal}	1570	152	34,600	Lot 37 Tarp St. Wendale
25394 May 14, 1982	America	Fed. S. & L. Assoc.			John R. Anice, ^{etal}	1570	152	.00	Sec. B H. lot 5 Whitehall St.
25542 May 17, 1982	"	"	"	"	Christina Chalko, ^{whitworth}	1570	234	.00	Release Lien from Judgment & Rec #82-2501 - for mtg. see Rtn Book 1422 pg. 305
25561 May 17, 1982	"	"	"	"	William R. Carignan, ^{etal}	1570	245	36,000	Lot 51 Orchard Dr.
25561 May 17, 1982	"	"	"	"	William R. Carignan, ^{etal}	1570	249	61,000	Sec. 1 Lot 92 Hillen Lane, Holly
25605 May 18, 1982	"	"	"	"	George D. Rice, ^{etal}	1570	294	39,000	Sec. 1 Lot 92 Hillen Lane, Holly
25604 May 18, 1982	"	"	"	"	Harold J. Triffin	1570	301	50,400	Sec. F Lot 45 Sugar creek
25687 May 19, 1982	"	"	"	"	Denise M. Nicko	1570	360	.00	N.P.C. Unit 43 Mentwood
25688 May 19, 1982	"	"	"	"	Evelyn Johnson	1570	413	21,500	Village, N.P.C. Unit 2-E Plaza Lewis
25795 May 20, 1982	"	"	"	"	Robert L. Long, ^{etal}	1570	443	4,717	Lot 22 Pecan Grove
25834 May 20, 1982	"	"	"	"	Alter J. Ashby, ^{etal}	1570	443	43,200	Homestead area Lot 27 Homewood ave.
						1570	443	.54	H. lot 7 Broadus ave.

INDIRECT or MORTGAGEE Index to Real Estate Mortgages — Greenville County, S. C.

KEYS PRINTING COMPANY, GREENVILLE, S. C.

Open at Proper Tab according to First Letter or Letters of Name and refer to Buff Sub-Index sheet for page reference.

FILE NUMBER DATE OF RECORD	MORTGAGEES FAMILY NAMES	GIVEN NAMES ABCDEFGH	GIVEN NAMES IJKLMNO	GIVEN NAMES PQRSTUWXYZ	MORTGAGORS	BOOK	PAGE	Amount	BRIEF DESCRIPTION, LOCATION, ETC. (Not Warranted)
25835 May 20 1982	American	Federal S & L Assn.			Thomas C. Clay	1570	467	16,000.00	N.P.R. Unit 20 The Woodlands
25835 May 20 1982	"	"	"	"	Edward W. Clay et al	1570	475	16,000.00	N.P.R. Unit 18 The Woodlands
25835 May 20 1982	"	"	"	"	Lloyd E. Hartsell, Jr.	1570	483	16,000.00	N.P.R. Unit 13 The Woodlands
25838 May 20 1982	"	"	"	"	Thomas A. Finley, et al	1570	471	90,000.00	Lower lots sec. 7 Lot 22 Charlbury St.
25873 May 21 1982	"	<i>Cancelled</i> Dannie S. Sankarley	11-3-83	# 14754 S.F.B. 82-1980	Robert I. Brown, et al	Deed Book 1167	309		Real Prop. Agreement
25873 May 21 1982	"	<i>Cancelled</i> Dannie S. Sankarley	10-24-90	# 51839 S.F.B. 121-1090	Lenora A. Brown	Deed Book 1167	311		Real Prop. Agreement
25873 May 21 1982	"	<i>Cancelled</i> Dannie S. Sankarley	2-10-84	# 24692 S.F.B. 84-203	Jack L. Mahaffey	Deed Book 1167	310		Real Prop. Agreement
25918 May 21 1982	"	"	"	"	Paul B. Lior, et al	1570	553	42,800.00	Lot 28 Cantrale I Woodburn Dr. Seven Oaks
25935 May 21 1982	"	"	"	"	Michael E. Nanna	1570	562	78,850.00	Lot 49 1/2 Pt. lot 50 E
26001 May 21 1982	"	"	"	"	Merrill M. Glenn, et al	1570	593	16,000.00	N.P.R. Unit 24 Woodlands Sec. 4
25880 May 21 1982	"	"	"	"	William Harold Bright	1570	615	18,416.80	Lot 122 Deverger Pl. Oakland Pl.
25880 May 21 1982	"	"	"	"	Ray L. Garner, et al	1570	619	17,020.80	2.14 ac. Hunter Rd. also 0.73 ac.
25880 May 21 1982	"	"	"	"	Mary C. Reid, et al	1570	623	49,076.87	1 acre Burton Rd. Poinsettia sec. 7
26045 May 24 1982	"	"	"	"	Gus N. Guggenheim	1570	662	52,000.00	Lot 181 Dumbarton ave Crescent terrace
26139 May 24 1982	"	"	"	"	Margaret B. Ketcham	1570	798	35,000.00	Lot 91 Capers St. Sec. 2 Wellington Green
26050 May 24 1982	"	"	"	"	Jim P. Griffith, et al	1570	825	48,305.28	Lot 96 Kendrickwood Dr.

INDIRECT or MORTGAGEE Index to Real Estate Mortgages — Greenville County, S. C.

KEYS PRINTING COMPANY, GREENVILLE, S. C.

Open at Proper Tab according to First Letter or Letters of Name and refer to Buff Sub-Index sheet for page reference.

FILE NUMBER DATE OF RECORD	MORTGAGEES FAMILY NAMES	GIVEN NAMES ABCDEFGHIJ	GIVEN NAMES JKLMNO	GIVEN NAMES PQRSTUVWXYZ	MORTGAGORS	BOOK	PAGE	Amount	BRIEF DESCRIPTION, LOCATION, ETC. (Not Warranted)
26050 May 24 1982	American	Federal S & L Assn.			Betty A. Price	1570	829	20	Sec. 9 Sawyer estate.
26068 May 26 1982	"	Cancelled Donnie S. Lankersley RMC	11-16-84	# 14956	St. St. 87-1010	Deed Book		7723	Lot 414 Timber Co.
26067 May 24 1982	"	Cancelled Donnie S. Lankersley RMC	9-21-89	# 42579	St. St. 115-1041	Deed Book			Real Prop. Agreement
26068 May 24 1982	"	Cancelled Donnie S. Lankersley RMC	9-16-82	# 6668	St. St. 78-137	Deed Book			Real Prop. Agreement
26068 May 24 1982	"	"	"	"	Richard L. Davies	1167	371		Real Prop. Agree.
26238 May 25 1982	"	"	"	"	Christopher J. Shell	1167	372		Real Prop. Agree.
26340 May 26 1982	"	"	"	"	P. D. Fulbright, et al	1571	01		Exp. Ch. 15 23 page 594 Release 5 acres for mtg. see III Mullin district #1
26346 May 26 1982	"	"	"	"	Edward Lewis Stearns	1571	14	25,500	Lot 18 Fargo St. Blundale
26386 May 26 1982	"	"	"	"	Ernest A. Silb, et al	1571	26	55,000	Chicamauga quarry sec. 2 Lot 82 Carl York town sh.
26591 May 28 1982	"	"	"	"	William J. Magnini	1571	64	64,000	Shen 8000 Lot 34 E. Woodlawn Dr.
26635 May 28 1982	"	"	"	"	John Thomas Adams	1571	259	38,000	Blundale, III Justice #1 Lot 53 Fargo St.
26637 May 28 1982	"	"	"	"	J. Phillips Worth, Jr.	1571	322	39,000	Sec. 14 Mullin Lot 170 Farrell woods
26656 May 28 1982	"	"	"	"	James E. White, et al	1571	330	39,000	Shen #1 Lot 22 Sunny Lane
26656 May 28 1982	"	"	"	"	Pini Knell Investors	1571	304		Shen mtg. see R.E. Mt. Bl. 1484 pg. 114 Release Unit 20 Woodlawn New Prop. Reg.
26656 May 28 1982	"	"	"	"	Pini Knell Investors	1571	372		Shen mtg. see R.E. Mt. Bl. 1484 pg. 114 Release Unit 18 Woodlawn Sh. P. R.
26656 May 28 1982	"	"	"	"	Pini Knell Investors	1571	373		Shen mtg. see R.E. Mt. Bl. 1484 pg. 114 Release Unit 24 Woodlawn H. P. R.

INDIRECT or MORTGAGEE Index to Real Estate Mortgages — Greenville County, S. C.

KEYS PRINTING COMPANY, GREENVILLE, S. C.

☞ Open at Proper Tab according to First Letter or Letters of Name and refer to Buff Sub-Index sheet for page reference.

FILE NUMBER DATE OF RECORD	MORTGAGEES FAMILY NAMES	GIVEN NAMES ABCDEFGHIJ	GIVEN NAMES KLMNO	GIVEN NAMES PQRSTUVWXYZ	MORTGAGORS	BOOK	PAGE	Amount	BRIEF DESCRIPTION, LOCATION, ETC. (Not Warranted)
26653 May 28, 1982	American	Federal	S & L Assn		Pine Knoll Invention	1571	376		Grassy. see Rem Bk. 148407-114 Release Unit 13 the woodlands H. P. R.
26788 June 1, 1982	"	"	"		James C. Jernigan, et al	1571	523	65,000	Augusta Park Pt. lots 26 + 27 Waccamaw Can.
26805 June 1, 1982	"	"	"		W. B. Mentley, III	1571	544	8,000	1.48 acre Cam Rd.
26839 June 1, 1982	"	"	"		Derrill E. Hunter, et al	1571	559	75,000	Robinson Rd. Lot 58 Co. Berkeley Rd. &
26967 June 2, 1982	"	"	"		Rita W. Newwood	1571	663	14,000	Regina Unit 27 Woodlands H. P. R.
26936 June 2, 1982	"	"	"		Jim M. Turnmeyer	1571	635	34,500	Sec 1 Lot 41 Arrowwood Ct. Woodledge
26880 June 2, 1982	"	"	"		Angel T. Ballenger	1571	701	38,234	Hyt. Mauldin Lot 28 Bishop Dr. Bertry
26880 June 2, 1982	"	"	"		Helen Lanahan	1571	705	11,570	Lot 28 Irenhoe Cr. Berkeley
26880 June 2, 1982	"	"	"		Bradley B. Bantrose	1571	709	31,600	Hyt. - Lot 17 Le Grand Blvd. Elmore
26888 June 2, 1982	"	Cancelled Dannie S. Tankersley 8-1-83		4-16-84 #	32146 Lot 86 84-1915 et al	Deed Book			Real Prop. Agree
26888 June 2, 1982	"	Cancelled Dannie S. Tankersley		#3616 Lot Bk 81-1349	Allan Whittle	Deed Book			Real Prop. Agree
26988 June 2, 1982	"	"	"		Billie M. Henderson	Deed Book			Real Prop. Agree
26988 June 2, 1982	"	"	"		Lynn M. Stokes, et al	Deed Book			Real Prop. Agree
26888 June 2, 1982	"	"	"		Elizabeth Solomon	Deed Book			Real Prop. Agree
26888 June 2, 1982	"	"	"		John L. Sizer	Deed Book			Real Prop. Agree.
27095 June 3, 1982	"	"	"		Queen K. Deane	1571	784	37,500	0.00 H. P. R. - Reg. - Unit 13-B Villages Dunham #13
27351 June 7, 1982	"	"	"		S. Robert Coker, Jr., et al	1572	35	10,453	.90 Lot 3 Ellenton Dr.

INDIRECT or MORTGAGEE Index to Real Estate Mortgages — Greenville County, S. C.

KEYS PRINTING COMPANY, GREENVILLE, S. C.

Open at Proper Tab according to First Letter or Letters of Name and refer to Buff Sub-Index sheet for page reference.

FILE NUMBER DATE OF RECORD	MORTGAGEES FAMILY NAMES	GIVEN NAMES ABCDEFGH	GIVEN NAMES IJKLMNO	GIVEN NAMES PQRSTUWXYZ	MORTGAGORS	BOOK	PAGE	Amount	BRIEF DESCRIPTION, LOCATION, ETC. (Not Warranted)
27003 June 3, 1982	formerly Fidelity Fed. S. & L. Assn. American	Federal S & L Assn			Williams Street Dev. Corp.	Re-Record 1571	728	48,450 ^{.00}	Unit 13-A 2nd Village Townhome #13 Hdr. Prop. Reg. for Div. see Rem. Bk. 1527 pg. 8800
27003 June 3, 1982	Fidelity Fed. S. & L. Assn.				Williams Street Dev. Corp.	Re-Record 1571	736	48,450 ^{.00}	Unit 13-B 2nd Village Townhome #13 Hdr. Prop. Reg. for Div. see Rem. Bk. 1527 pg. 888
27004 June 3, 1982	American Fed. S. & L. Assn.				Francis B. Park, et al	Re-Record 1571	805	47,500 ^{.00}	see Div. see Rem. Bk. 1527 pg. 880 Lot on Network Rd. & Pine Rd. for Mtg. see Rem. Bk. 1527 pg. 880 Renegotiated Note mtg. Assump. Agreement Re-recorded Bk. 1571 pg. 728
27038 June 3, 1982	and American Fed. S. & L. Assn. Fidelity Fed. S. & L. Assn.				Williams Street Dev. Corp.	Re-Record 1571	842		
27197 June 4, 1982	" "				Philip C. Robinson, et al	1571	942	21,313 ^{.20}	" Hill" Lot 33 Darnell Dr. Imperial
27199 June 4, 1982	" "				John E. Kelly, III, et al	1571	946	21,470 ^{.40}	Front Lot Lot 47 Elmwood dr. Edwards
27122 June 4, 1982	" "				John R. Batten, et al	1571	848	70,000 ^{.00}	Sugar Creek map T, Sec. T Lot 300 Middle Brook Rd.
27125 June 4, 1982	" "				James L. Eames, et al	1571	855	50,700 ^{.00}	Spring Sec T Lot 19 Blackgum Ct. Holly
27199 June 4, 1982	" "				Doug Altizer, et al	1571	950	15,348 ^{.48}	One Augustin Co. Lot 51 & pt. lot 50 Waccamaw
27199 June 4, 1982	" "				Robert B. Hellman, et al	1571	954	19,349 ^{.28}	Point 27. Lot 35 Main St. Constate
27199 June 4, 1982	" "				John W. G. J. et al	1571	958	8,383 ^{.20}	4.97 Acres S. of Hwy 69 1.5 ff. for mtg. see Rem. Bk. 1494 B. 114
27184 June 4, 1982	(New American Fed. S. & L. Assn.) Fidelity Federal S. & L. Assn.				Miss Knoll Investors	1571	978		please Unit 27 The Woodlands
27182 June 4, 1982	American Fed. S. & L. Assn.				Hilda Cordell	Deed Book 1168	130		Real Prop. Agree

INDIRECT or MORTGAGEE Index to Real Estate Mortgages — Greenville County, S. C.

4 C

KEYS PRINTING COMPANY, GREENVILLE, S. C.

Open at Proper Tab according to First Letter or Letters of Name and refer to Buff Sub-Index sheet for page reference.

FILE NUMBER DATE OF RECORD	MORTGAGEES FAMILY NAMES	GIVEN NAMES ABCDEFGHIJ	GIVEN NAMES KLMNO	GIVEN NAMES PQRSTUVWXYZ	MORTGAGORS	BOOK	PAGE	Amount	BRIEF DESCRIPTION, LOCATION, ETC. (Not Warranted)
27182 June 4, 1982	American	10-24-84	#12422	cancelled Dannie & Lenore	et al BK 87-489 Larry J. Fisher	Deed Book 1168	131		Real Prop. Agree.
27182 June 4, 1982	"	5-20-85		cancelled Dannie & Lenore	et al BK 89-1349 H. Perry Rosamond	Deed Bk. 1168	132		Real Prop. Agree.
27182 June 4, 1982	"	10-30-84	#35151	cancelled Dannie & Lenore	et al BK 87-571 John C. Mitchell Jr.	Deed Bk 1168	133		Real Prop. Agree.
27182 June 4, 1982	"	4-29	83-#28595	cancelled Dannie & Lenore	et al BK 80-923 Clyde R. Abbe	Deed Bk 1168	134		Real Prop. Agree.
27444 June 8, 1982	"	"	"	"	Delores C. Herrington	1572	112	16,000	Unit 16 The Woodlands
27494 June 8, 1982	"	"	"	"	Austen S. Marchant	1572	135	70,000	Lot 5 Pleasantburg Dr.
27618 June 9, 1982	"	"	"	"	Jim N. Summayer, et al	1572	214	34,500	For orig. mtg. see BK 1571 Pg. 635-1 Lot 41 arrowood ct. woodhedge, sec. T
27541 June 9, 1982	"	"	"	"	Julia Becks, et al	1572	246	9,560	also strip St. lot 6 Hopkins St. By mtg. bk BK 1484 ff. 114
27595 June 9, 1982	formerly Fidelity	Fed. S. & L. Assn.	"	"	Pine Knoll Investors	1572	263		Release Unit 16, Woodlands, H.A. Prop.
27674 June 10, 1982	American	Fed. S & L Assn.	"	"	Harold Shiffin, et al	1572	358	4,844	Lot 10 Dunlap Dr. sec. I
27674 June 10, 1982	"	"	"	"	Orvil Hervas, et al	1572	362	7,512	Lot 9 Linerwoods Del. Horte Ests. Sec. III
27674 June 10, 1982	"	"	"	"	Douglas L. Rogers	1572	366	18,343	Lot 474 Sherborne Dr.
27674 June 10, 1982	"	"	"	"	Noah E. Wood, et al	1572	370	12,498	Lot 2 Mexie ave. College Hpts.
27674 June 10, 1982	"	"	"	"	Hubert P. Barney, et al	1572	374	18,435	Lot 113 Auburn Circle
27674 June 10, 1982	"	"	"	"	Roger H. Crenshaw	1572	386	8,319	Lot, Georgia Rd.

INDIRECT or MORTGAGEE Index to Real Estate Mortgages — Greenville County, S. C.

KEYS PRINTING COMPANY, GREENVILLE, S. C.

Open at Proper Tab according to First Letter or Letters of Name and refer to Buff Sub-Index sheet for page reference.

FILE NUMBER DATE OF RECORD	MORTGAGEES FAMILY NAMES	GIVEN NAMES ABCDEFGH	GIVEN NAMES IJKLMNO	GIVEN NAMES PQRSTUVWXYZ	MORTGAGORS	BOOK	PAGE	Amount	BRIEF DESCRIPTION, LOCATION, ETC. (Not Warranted)
27674 June 14, 1982	American	Federal S&L	Assoc.		Barbara M. Kralczyk	1572	390	4,764 ⁹⁶	Lot 227 Pleasant Valley
27669 June 10, 1982	"	"	"		William J. Magrini et al	1168	444		Real Prop Agree.
27817 June 11, 1982	"	"	"		Danny E. Steadman	1572	472	30,000 ⁰⁰	Under Est.
27844 June 11, 1982	"	"	"		Darrell L. Fitch, et al	1572	469	145,000 ⁰⁰	Lot 33 Fernside Dr.
27836 June 11, 1982	"	"	"		Thomas A. Finley, et al	1572	485	90,000 ⁰⁰	Gray Fox Run Sec 7
"	"	"	"		"	1572	485		Lot 76 Gray Fox Cr.
27922 June 14, 1982	"	"	"		William W. Jones Jr.	1572	532	63,350 ⁰⁰	For orig. see L&M 64-1570 Pg 491. Lot 22 Charlbury St.
27944 June 14, 1982	"	"	"		Robert J. Lynn, et al	1572	548	28,600 ⁰⁰	Haver Est. Sec. 7.
28121 June 15, 1982	"	"	"		William C. Holcomb	1572	735	16,000 ⁰⁰	Wood Lane Chautauque, Sec. 7
28122 June 15, 1982	"	"	"		Henry M. Varner, et al	1572	743	62,500 ⁰⁰	Lot 213 on Chapman Rd. Sec. 7
28177 June 16, 1982	"	Cancelled Dannie S. Lankersley	9-5-83	# 367 Det BK 81-649	Jim L. Sizemore	1168	708		Real Prop Agree
28177 June 16, 1982	"	Cancelled Dannie S. Lankersley	6-26-84	# 40870 Det BK 85-1742	Kenneth W. Nelson, et al	1168	709		Real Prop Agree
28177 June 16, 1982	"	Cancelled Dannie S. Lankersley	7-11-83	# 1002 Det BK 81-1785	Nancy L. Hipes	1168	710		Real Prop Agree
28177 June 16, 1982	"	Cancelled Dannie S. Lankersley	11-28-84	# 16157 Det BK 87-1266 et al	Jodi L. Hughes	1168	711		Real Prop Agree
28177 June 16, 1982	"	Cancelled Dannie S. Lankersley	9-23-91	# 48932 Det BK 126-1263 et al	J. Wayne Davis	1168	712		Real Prop Agree
28177 June 16, 1982	"	Cancelled Dannie S. Lankersley			Bobby Chappell	1168	713		Real Prop Agree

INDIRECT or MORTGAGEE Index to Real Estate Mortgages — Greenville County, S. C.

4 D

KEYS PRINTING COMPANY, GREENVILLE, S. C.

Open at Proper Tab according to First Letter or Letters of Name and refer to Buff Sub-Index sheet for page reference.

FILE NUMBER DATE OF RECORD	MORTGAGEES FAMILY NAMES	GIVEN NAMES ABCDEFGHIJ	GIVEN NAMES JKLMNO	GIVEN NAMES PQRSTUVWXYZ	MORTGAGORS	BOOK	PAGE	Amount	BRIEF DESCRIPTION, LOCATION, ETC. (Not Warranted)
28177 June 16, 1982	American	Federal S. & L. Assoc.			Viola Bradley	Deed Book 1168	714		Real Prop Agree. Blk C
28203 June 16, 1982	"	"	"	"	Orustin J. Wardle et al	1572	822	51,250	Lots 58 & 59 Edwards Forest
28178 June 16, 1982	"	"	"	"	Margie M. James et al	1572	859	17,293	Lot Greene St. Aerie Dale
28178 June 16, 1982	"	"	"	"	Joseph Paul Campbell et al	1572	863	17,766	Pt. lot 2 Aerie Dale Dr.
28178 June 16, 1982	"	"	"	"	Edward D. Brown et al	1572	867	54,751	Lot 23 Woodbriar Agnew Rd)
28178 June 16, 1982	"	"	"	"	Marion E. Padon et al	1572	871	54,751	Pt. lot 13 Rainbow Dr (formerly Silva Creek Rd. Sugar Creek Sec I
28178 June 16, 1982	"	"	"	"	Maharam Bous et al	1572	875	21,647	Lot 293 Co. Middle Brook & Traylor Park
28343 June 17, 1982	"	"	"	"	Timothy M. DeBony et al	1572	974	41,000	Pt. lots 196 & 197 Mt. Vista Ave. Trinity Ave Rem Sh. 1199 Pg. 554 Mortg. Assumption Agreement
28352 June 17, 1982	"	"	"	"	A. B. S. Steel Systems Inc.	1572	929		Trinity Ave Rem Sh. 1484 Pg. 114 Lilian Unit 26 The Woodlands H.P. R.
28354 June 17, 1982	"	"	"	"	Pine Knoll Investor et al	1573	53		see I
28413 June 18, 1982	"	"	"	"	John W. Strickland et al	1573	55	53,600	Lot 44 Northwood N.P.R.
28421 June 18, 1982	"	"	"	"	J. David Sullivan et al	1573	86	47,000	Unit 10 Westwood Sec. 2 Perkins Lake
28500 June 18, 1982	"	"	"	"	James A. Coleman et al	1573	150	57,850	Lot 4 Chesler Trail Sec. E Knalwood Hpts.
28537 June 21, 1982	"	"	"	"	Richard J. Browne et al	1573	184	61,100	Lot 63 Brockman Dr. Fairway Alley
28689 June 22, 1982	"	"	"	"	Charles Thully Guin et al	1573	393	131,481	Lot 12 Tyrone Dr. Pt. II Pleasant Valley
28689 June 22, 1982	"	"	"	"	George Robinson, Jr. et al	1573	397	6,411	Lot 36 Pleasant Ridge ave.

INDIRECT or MORTGAGEE Index to Real Estate Mortgages — Greenville County, S. C.

KEYS PRINTING COMPANY, GREENVILLE, S. C.

Open at Proper Tab according to First Letter or Letters of Name and refer to Buff Sub-Index sheet for page reference.

FILE NUMBER DATE OF RECORD	MORTGAGEES FAMILY NAMES	GIVEN NAMES ABCDEFGHIJ	GIVEN NAMES JKLMNO	GIVEN NAMES PQRSTUVWXYZ	MORTGAGORS	BOOK	PAGE	Amount	BRIEF DESCRIPTION, LOCATION, ETC. (Not Warranted)
28689 June 22, 1982	American	Federal S&L Assoc.			Carole W. Phelps	1573	401	.80 12,490	Lot 47 Brook Bend Rd.
28689 June 22, 1982	"	"	"		John S. Henson	1573	405	.84 7,657	mt. N. Fair mt. Rd. Lot 10 Watlins Rd. Blue
28689 June 22, 1982	"	"	"		Gene C. Hunt, et al	1573	409	.80 4,979	Lot 29 Hodgens Dr.
28689 June 22, 1982	"	"	"		Jerrell C. Franks, et al	1573	413	.40 43,532	Archieville Service Lot 64 Maple Dr.
28689 June 22, 1982	"	"	"		Robert C. Reynolds, et al	1573	417	.60 43,815	Point Rd. Lot 27 Longview Service
28689 June 22, 1982	"	"	"		Robert Cooper	1573	421	.76 5,360	Furman & Wynemuth H. lot 62 Hwy ave.
28686 June 22, 1982	"	<i>Cancelled</i> Dennis S. Sanderling RMC	12-27-82 # 15473		Set Bk 78-1927				
28683 June 22, 1982	"	<i>Cancelled</i> Dennis S. Sanderling RMC	9-23-82 # 7185		Norman Kress, et al Set Bk 78-274	1169	78		Real Prop Agree.
28860 June 24, 1982	"	"	"		W.C. Erwin, Jr et al	1169	80		Real Prop Agree.
28986 June 25, 1982	"	"	"		David J. Long, et al	1573	530	.00 31,000	Holly Hill Plant. Sec. II quarter 7. Lot 15 Hallway Ct.
29025 June 25, 1982	"	"	"		John A. Stephens, et al	1573	625	.00 64,850	Pennington Pl. Sec 4 Lot 99 Windward Way
29143 June 28, 1982	"	"	"		Daniel L. Brunson	1573	681	.00 51,000	Coach Hill Lot 86 Coach Hill Dr.
29181 June 28, 1982	"	"	"		Michael W. Payne, et al	1573	797	.00 60,000	Cauldwell Lot 76 Bennington Rd.
29147 June 28, 1982	"	"	"		Willie M. Halls, et al	1573	819	.00 59,900	Pennington Pl. Sec I Lot 100 Longstreet Dr.
29282 June 29, 1982	"	"	"		Donald E. Franklin	1573	866		200 sq. ft. on Bk. 1465 pg. 952 Reham Lot 57 Hollyden Pl. Sec 1
29349 June 30, 1982	"	"	"		John S. Hill, et al	1573	938	.00 52,000	Sec. B Home Ests. Lot 217 Buckingham Rd.
					a. Gerald Strand, et al	1574	1	.00 47,800	Houssou Sq. H. lot 8 Houssou Ct.

INDIRECT or MORTGAGEE Index to Real Estate Mortgages — Greenville County, S. C.

KEYS PRINTING COMPANY, GREENVILLE, S. C.


☞ Open at Proper Tab according to First Letter or Letters of Name and refer to Buff Sub-Index sheet for page reference.

4 E

FILE NUMBER DATE OF RECORD	MORTGAGEES FAMILY NAMES	GIVEN NAMES ABCDEFGH	GIVEN NAMES IJKLMNO	GIVEN NAMES PQRSTUVWXYZ	MORTGAGORS	BOOK	PAGE	Amount	BRIEF DESCRIPTION, LOCATION, ETC. (Not Warranted)
29424 June 30, 1982	American	Federal S	& L Assn.		Thomas C. C. Bond, et al	1574	54	49,000	* Fish Brook Way Holly see lot Lot 79 Col. Honey Horn Ct.
29423 June 30, 1982	"	"	"		Ed. N. Bordelon, et al	1574	58	60,000	Brook forest Lot 92 white Oak St. Line
29451 June 30, 1982	"	"	"		James W. Gosnell, et al	1574	116	55,000	also 3.55 ac. 1.19 ac. Tiger Mill Rd.
29432 June 30, 1982	"	"	"		Clarkson Bros., Inc.	1574	124	85,000	10.22 acs.
171 July 1, 1982	"	"	"		William J. Boudreau, et al	1574	189	152,568	Lot 107 Stratford forest
66 July 1, 1982	"	"	"		Walter N. Burgess, et al	1574	207	59,000	Sec. 3 Lot 42 Aldham Est.
130 July 1, 1982	"	"	"		Alden A. Ellis, et al	1574	230	75,000	Knadowna Lot 20 Morgan Ct.
118 July 1, 1982	"	"	"		Robert J. Ghid	1574	252	16,000	N.P.R. Unit 25 the woodlands
129 July 1, 1982	"	"	"		Loy E. Guess, et al	1574	280	79,000	Lot 10 Oakway seat
127 July 1, 1982	"	"	"		Thomas W. Boykin, et al	1574	285	26,000	chick sprg sp. Lot 56 Rosedale
49 July 1, 1982	"	"	"		Mary H. Wardlaw, et al	1574	375	10,171	20. augusta W H. lot 9 Col. augusta W. + farm
49 July 1, 1982	"	"	"		William D. Powell, Jr.	1574	379	11,002	Lot 25 Buxton
49 July 1, 1982	"	"	"		Barbara Frushour	1574	383	46,232	Paris mt. sp. .25 acs. E. Perry Rd.
49 July 1, 1982	"	"	"		Charles J. Kull, et al	1574	387	14,053	Westwood, sek. 4 Lot 310 Tomwood W.
40 July 1, 1982	"	Cancelled Donald S. Henderson RMC	8.12.83	5184 8.136	81-1709	Deed Book			Reel Prop. Agree.
44 July 1, 1982	"	"	"		Mable W. Williams	1169	587		Reel Prop. Agree.
	"	"	"		Larry D. Harrison, et al	1169	588		Reel Prop. Agree.

INDIRECT or MORTGAGEE Index to Real Estate Mortgages — Greenville County, S. C.

KEYS PRINTING COMPANY, GREENVILLE, S. C.


 Open at Proper Tab according to First Letter or Letters of Name and refer to Buff Sub-Index sheet for page reference.

FILE NUMBER DATE OF RECORD	MORTGAGEES FAMILY NAMES	GIVEN NAMES ABCDEFGHIJ	GIVEN NAMES KLMNOP	GIVEN NAMES QRSTUVWXYZ	MORTGAGORS	BOOK	PAGE	Amount	BRIEF DESCRIPTION, LOCATION, ETC. (Not Warranted)
44 July 1, 1982	American	Federal S	^{omitted} * L A	5-19-87 #	50341 St Bl 102-150 Fred W. Manning, Jr	Deed Book 1169	589		Reel Prop. Agre. Sec. VII Solary woods
256 July 2, 1982	"	"	"		Walker Lahn, et al	1574	422	42,800	Lot 346 Cherokee Dr. Forest sec I
257 July 2, 1982	"	"	"		Bryant J. Miller, et al	1574	441	65,000	Lot 8 Stoneledge Dr. Holly see Plat. sec. 2 P. III
275 July 2, 1982	"	"	"		Reginald J. Smith	1574	454	65,000	Lot 121 Chestnut Dale Cr.
278 July 2, 1982	"	"	"		Thomas C. Clay	1574	473	16,000	Foreign mtg see R.E.M. BK. 1570 Pg. 467 Unit 20 the woodlands N.H.R.
"	"	"	"		" "	1574	473		
337 July 6, 1982	"	"	"		J. Paul Sigman, et al	1574	548	60,000	Lot 13 1/2 ft. lot 14 Coltran Gray Fox Run
407 July 6, 1982	"	"	"		John C. Kyle, et al	1574	576	30,000	Lot 57 Gray Fox Cr. Holly see Plat. P. II sec. 2
447 July 7, 1982	"	"	"		Reginald B. Paterson	1574	633	71,950	Lot 6 Maple Rock Ct. sec I
537 July 7, 1982	"	"	"		Mellin E. Newitt, et al	1574	685	58,200	Lot 89 Gray Fox Run N.H.R.
653 July 9, 1982	"	"	"		Bengal Investors a.s.c. Gen. Pts.	1574	776	16,000	Unit 6 the woodlands N.H.R.
653 July 9, 1982	"	"	"		Bengal Investors, et al	1574	784	16,000	Unit 8 the woodlands Sturbridge Dr. Rose see
684 July 9, 1982	"	"	"		Johnie Max Culpepper	1574	819	87,200	Lot 147 1/2 ft. lot 148 see R.E.M. BK. 1421 Pg. III
719 July 9, 1982	(Was filed Fed. S. & C. court.)	"	"		Shayer Fleming Thumline	1574	837		Mod. + assumpt. agree. For mtg. sect. for mtg. see R.E.M. BK. 1448 Pg. 467
724 July 9, 1982	"	"	"		Franklin Enterprises, Inc.	1574	926		Release lot 1 Holly see Plat. P. III For mtg. see R.E.M. BK. 1484 Pg. 114
725 July 9, 1982	"	"	"		Line Knoll Investors	1574	927		Release unit 25 the woodlands

INDIRECT or MORTGAGEE Index to Real Estate Mortgages — Greenville County, S. C.

4 F

KEYS PRINTING COMPANY, GREENVILLE, S. C.

Open at Proper Tab according to First Letter or Letters of Name and refer to Buff Sub-Index sheet for page reference.

FILE NUMBER DATE OF RECORD	MORTGAGEES FAMILY NAMES	GIVEN NAMES ABCDEFGH	GIVEN NAMES IJKLMNO	GIVEN NAMES PQRSTUWXYZ	MORTGAGORS	BOOK	PAGE	Amount	BRIEF DESCRIPTION, LOCATION, ETC. (Not Warranted)
720 July 9, 1982	American	Federal S	& L Assn.		M. G. Proffitt, Inc	1574	929		Mod agree. for a Readvance
"	"	"	"		"	1574	929		Readvance & Exp. of Exp. of Secm for Mtg. see R&M bk. 1564 p. 549
803 July 12, 1982	"	cancelled Annice S. Lankford	9-6-83	# 7758	82-400 Charles Simonton	Dead Book			Real Property agreement
803 July 12, 1982	"	"	"	"	Walter R Neely et al	Dead Book			Real Property Agreement
803 July 12, 1982	"	"	"	"	Richard L. McChes	Dead Book			Real Property Agreement
803 July 12, 1982	"	"	"	"	Alvin Barker et al	Dead Book			Real Property Agreement
803 July 12, 1982	"	cancelled Annice S. Lankford	10-29-82	# 10369	8k. 78-951 Edward J. Durham Jr.	Dead Book			Real Property Agreement
803 July 12, 1982	"	cancelled Annice S. Lankford	7-11-83	# 1043	8k. 081-828 et al	Dead Book			Real Property Agreement
803 July 12, 1982	"	cancelled Annice S. Lankford	4-10-92	# 22965	8k. 130-01149 et al	Dead Book			Real Property Agreement
797 July 12, 1982	"	"	"	"	Ray E. Dent, et al	1575	9	23,004	Sec. 12 Lot 273 Duerson Pl.
797 July 12, 1982	"	"	"	"	Paul R. Bossman et al	1575	13	20,460	1,000 Note Sec. 2 Maddison Lot 61 White Mt. Summit
797 July 12, 1982	"	"	"	"	William C. Dyar, et al	1575	17	34,780	0.80 0.65 ac. 0.22 ac. State Park Rd, also
797 July 12, 1982	"	"	"	"	Richard Lee Ellickson et al	1575	21	32,611	0.20 also lot 1.37 ac. Putman Co.
797 July 12, 1982	"	"	"	"	David A. Lastic, et al	1575	25	3,216	0.98 5 miles Austin St Lot 29 Ashley Oaks G.
797 July 12, 1982	"	"	"	"	Cherry B. Marshall et al	1575	29	19,576	0.08 Proffitt Mt. Liberty Pk. Lot 23 Cor. Edwards Co. &
797 July 12, 1982	"	"	"	"	Robert C. O'Shields et al	1575	33	16,732	0.20 Mt. lot 25 Blue Ridge

INDIRECT or MORTGAGEE Index to Real Estate Mortgages — Greenville County, S. C.

KEYS PRINTING COMPANY, GREENVILLE, S. C.

☞ Open at Proper Tab according to First Letter or Letters of Name and refer to Buff Sub-Index sheet for page reference.

FILE NUMBER DATE OF RECORD	MORTGAGEES FAMILY NAMES	GIVEN NAMES ABCDEFGHIJ	GIVEN NAMES KLMNO	GIVEN NAMES PQRSTUVWXYZ	MORTGAGORS	BOOK	PAGE	Amount	BRIEF DESCRIPTION, LOCATION, ETC. (Not Warranted)
797 July 12, 1982	American	Federal S	& mL	Assm.	William N. Dixon ^{etal}	1575	37	.00 25,446	Colonial Hills, sec. 5 Lot 93 Fairford Cr.
797 July 12, 1982	"	"	"	"	Richard J. Mustang ^{etal}	1575	41	.44 18,976	Westminster Village, sec. I Lot 17 Amblyside Ct.
797 July 12, 1982	"	"	"	"	Marshall Parker ^{etal}	1575	45	.96 17,250	Lane Manor estate: Lot 10 & Pt. lot 9 Sycamore
797 July 12, 1982	"	"	"	"	Thomas M. Reeves	1575	49	.36 22,767	Lot 39 Loleniew Hgts. Austin St.
797 July 12, 1982	"	"	"	"	John A. Stafford ^{etal}	1575	53	.36 9,012	Lot 7 Central Ave. Eastdale
797 July 12, 1982	"	"	"	"	Raymond N. Stahl ^{etal}	1575	57	.20 42,493	Kindle Lot 13 Racine St.
797 July 12, 1982	"	"	"	"	Raulin E. Hunter ^{etal}	1575	61	.32 13,657	Jerome Chick Spg. H. Pt. lots 7 & 9 Lurgan
797 July 12, 1982	"	"	"	"	Herbert B. Hendley ^{etal}	1575	65	.80 43,402	Devereux Pl. sec. 1 also lot 24 & 25 Pt. lot 75 Longstreet Dr.
885 July 13, 1982	"	"	"	"	Preston J. Marchant	1575	151	.00 70,000	19.155. Lot, S. Pleasantburg Rd. For orig. mtg. see R & M BK. 1572 see R & M BK. 1394 pg. 469
972 July 13, 1982	"	(Woodside Fed. S & L Assn.)		"	John N. Schaling ^{etal}	1575	128		Med. + comm. equiv. For mtg. W.H. for mtg. see R & M BK. 148 pg. 114
938 July 13, 1982	"	"	"	"	Line Knall Investor	1575	175		Release Unit 6 The Woodlands W.H. for mtg. see R & M BK. 148 pg. 114
938 July 13, 1982	"	"	"	"	Line Knall Investor	1575	176		Release Unit 7 The Woodlands
939 July 13, 1982	"	"	"	"	^{addl} Michel Bon Janode ^{etal}	1575	177		Release Lien by judgment Call # 82-4018. For mtg. see R & M BK. 1502 pg. 419 1 BK. 1530 pg. 518
" July 13, 1982	"	"	"	"	"	1575	177		
1175 July 15, 1982	American	Fed. S & L	Assn.		Robert M. Baldwin ^{etal}	1575	338	.00 59,480	Del Norte, sec. 4 Lot 95 Del Norte Rd.
1278 July 16, 1982	"	"	"	"	Lansell Alan Long ^{etal}	1575	412	.00 44,000	Bridge Rd. Longwood sec. III Lots 102 & 103 Old Easley

INDIRECT or MORTGAGEE Index to Real Estate Mortgages — Greenville County, S. C.

KEYS PRINTING COMPANY, GREENVILLE, S. C.

Open at Proper Tab according to First Letter or Letters of Name and refer to Buff Sub-Index sheet for page reference.

FILE NUMBER DATE OF RECORD	MORTGAGEES FAMILY NAMES	GIVEN NAMES ABCDEFGHIJ	GIVEN NAMES JKLMNO	GIVEN NAMES PQRSTUVWXYZ	MORTGAGORS	BOOK	PAGE	Amount	BRIEF DESCRIPTION, LOCATION, ETC. (Not Warranted)	
1338 July 19, 1982	American	Federal S & L Assn.			Harold J. Steigler, et al	1575	486	34,350.00	Lot 18 Ennore Hills	
1338 July 19, 1982	"	"	"	"	Harold J. Steigler, et al	1575	490	10,500.00	Lot 18 Ennore Hills	
1382 July 19, 1982	"	"	"	"	Donald N. Calvert, et al	1575	575	36,080.40	Dronfield Ct. Buxtone Pk. Mt. #7 Lot 93 Cor. Dronfield Pt. &	
1382 July 19, 1982	"	"	"	"	J. N. Whitcomb	1575	579	13,962.60	Wellington Green Lot 67 Melburn Lane	
1382 July 19, 1982	"	"	"	"	Betty J. Price	1575	567	21,717.60	Lower Eddy Lot 414 Timber Hill	
1382 July 19, 1982	"	"	"	"	David Phelps, et al	1575	571	4,147.92	Sec. A, Glenn Farms Lot 18 Glenn Rd.	
1382 July 19, 1982	"	"	"	"	Joseph L. Nelson, et al	1575	583	5,002.56	Lot 6 Echols Pt.	
1382 July 19, 1982	"	"	"	"	Charles N. Lambert, Jr.	1575	587	18,203.40	Brook Glenn Gardens Lot 12 Ravensworth Rd.	
1374 July 19, 1982	"	<i>Cancelled</i> Dennis S. Tankersley	10-26-87	# 19442	Wilfred L. Franklin, et al Lot Bk. 105-425	1575	591	7,663.83	Bellingham, Sec. 2, 5 miles Lot 152 Hicgate Pt.	
1374 July 19, 1982	"	<i>Cancelled</i> Dennis S. Tankersley	8-6-83	# 29366	Dennis J. Tabbe, et al Lot Bk. 80-1129	Deed Book	1170	387		Real Property Agreement
1374 July 19, 1982	"	"	"	"	C. H. Odom, et al	Deed Book	1170	388		Real Property Agreement
1514 July 20, 1982	"	"	"	"	Elizabeth Solomon	Deed Book	1170	389		Real Property Agreement
1522 July 20, 1982	"	"	"	"	John A. Sturr, et al	1575	642		2 mty. on Rm. Ct. 1424 # 187 Mod. V. Assumption Agreement N.P.R.	
1549 July 20, 1982	"	"	"	"	Truman E. Watson, et al	1575	657	8,050.00	Unit I The Woodlands N.P.R.	
1623 July 21, 1982	"	"	"	"	Robert Hoge, Jr.	1575	672	16,000.00	Unit 31 The Woodlands N.P.R.	
					Delores Sue Seal	1575	734	28,315.20	Rehabilit. M. Home # Lot 1 Shadow Valley Rd.	

INDIRECT or MORTGAGEE Index to Real Estate Mortgages — Greenville County, S. C.

KEYS PRINTING COMPANY, GREENVILLE, S. C.

Open at Proper Tab according to First Letter or Letters of Name and refer to Buff Sub-Index sheet for page reference.

FILE NUMBER DATE OF RECORD	MORTGAGEES FAMILY NAMES	GIVEN NAMES ABCDEFGHIJ	GIVEN NAMES JKLMNO	GIVEN NAMES PQRSTUVWXYZ	MORTGAGORS	BOOK	PAGE	Amount	BRIEF DESCRIPTION, LOCATION, ETC. (Not Warranted)	
1640 July 21, 1982	American	Federal S & L Assn.			Pine Knoll Investors	1575	803	.00	For mtg. see Rem. Ch. 1484 pg. 114 Release Unit 31 The Woodlands N.P.R.	
1727 July 22, 1982	"	"	"		Edward W. Clay	1575	833	16,000	Unit No. 34 The Woodlands N.P.R.	
1727 July 22, 1982	"	"	"		Edward W. Clay	1575	841	16,000	Unit 36 The Woodlands Sec 4 Wellington Green	
1769 July 23, 1982	"	"	"		George N. Mastorakis, et al	1575	919	50,000	Lot 3 Kenilworth Pt. Sec. 8 Laurel Bldg.	
1793 July 23, 1982	"	"	"		Darrel R. McEwen	1575	969	55,000	Lot 109 Jimlico Rd. N.P.R.	
1866 July 23, 1982	"	"	"		Norma M. Davis	1575	994	16,000	Unit 29 The Woodlands N.P.R.	
1891 July 23, 1982	"	"	"		Peter J. Hickey, et al	1576	24	62,000	Lot Jenkins Bridge Shelwood Forest 12500 sq ft.	
1789 July 23, 1982	"	"	"		William J. Newhouse	1576	48	20,003	Lot A Jenkins mill Rd. For mtg. see Rem. Ch. 1484 pg. 114	
1886 July 23, 1982	"	"	"		Pine Knoll Investors	1575	998		Release Unit 1 The Woodlands N.P.R.	
1795 July 23, 1982	"	"	"		George J. Wharton	Deed Book	1170	655		Real Prop. Agreement
1795 July 23, 1982	"	"	"		John M. Wagon, et al	Deed Book	1170	656		Real Prop. Agree.
1795 July 23, 1982	"	"	"		Dean Patterson, et al	Deed Book	1170	657		Real Prop. Agree
1778 July 23, 1982	"	"	"		John R. Jarash, et al	1576	131	30,000	Unit 93 Spring Hill Dr. For mtg. see Rem. Ch. 1484 pg. 114	
1986 July 26, 1982	"	"	"		Pine Knoll Investors	1576	175		Release Unit 34 The Woodlands N.P.R.	
1986 July 26, 1982	"	"	"		Pine Knoll Investors	1576	176		For mtg. see Rem. Ch. 1484 pg. 114 Release Unit 36 The Woodlands N.P.R.	
2112 July 27, 1982	"	"	"		Corey P. Breen, et al	1576	234		see Rem. Ch. 1349 pg. 126 Mod. & Assumption Agree. for mtg.	

INDIRECT or MORTGAGEE Index to Real Estate Mortgages — Greenville County, S. C.

KEYS PRINTING COMPANY, GREENVILLE, S. C.

Open at Proper Tab according to First Letter or Letters of Name and refer to Buff Sub-Index sheet for page reference.

FILE NUMBER DATE OF RECORD	MORTGAGEES FAMILY NAMES	GIVEN NAMES ABCDEFGHIJ	GIVEN NAMES JKLMNO	GIVEN NAMES PQRSTUVWXYZ	MORTGAGORS	BOOK	PAGE	Amount	BRIEF DESCRIPTION, LOCATION, ETC. (Not Warranted)
2030 July 27, 1982	American	Federal S	& L Assn.		Ann J. Bratton	1576	206	27,000.00	Cheney, S.C. Lot 25 Popwood Lane
2148 July 27, 1982	"	"	"	"	Bill E. Dale	1576	268	8,404.80	Bates Sp. Lot 3 Old Suncombe Co.
2083 July 27, 1982	"	"	"	"	Timothy L. Peck, et al.	1576	289	4,587.36	E. Lynne Lot 115 Locomore Dr.
2239 July 28, 1982	"	"	"	"	Rini Knoll Inventor	1576	408		30 sq. m. sec. 148477.114 Relay Unit 2926 Woodlands H. P. C.
2193 July 28, 1982	"	"	"	"	Maria J. Boone	1576	311	8,419.20	Nashua Town Unit 91 Jopaul Ct.
2255 July 28, 1982	"	"	"	"	Richard J. Sherrill	1576	379	52,250.00	Urdin Ests. Lot 52 Baldwin Dr.
2336 July 29, 1982	"	"	"	"	L. S. Heston	1576	448	80,000.00	Space, sec. 4 Duenser Pl. Lot 58, Hedgewood
2360 July 29, 1982	"	"	"	"	Robert Hoge, II, et al.	1576	462	16,000.00	H. P. C. Unit 32 The Woodlands
2394 July 30, 1982	"	"	"	"	Kenneth W. Smith, et al.	1576	499	40,800.00	Hills Lot 46 E. Lee Co. Colonial
2371 July 30, 1982	"	"	"	"	Randall J. Brewer, et al.	1576	570	15,307.80	Lot 0 Neal Sp.
2371 July 30, 1982	"	"	"	"	Wynan E. Wheelhel, et al.	1576	574	7,663.80	Boiling Spring Ests. Lot 24 Brounning Dr.
2371 July 30, 1982	"	"	"	"	(now Christa M. Ripberger Taylor) Christa M. Ripberger	1576	578	3,070.08	Monarview Lot 34 Fairway Ct.
2371 July 30, 1982	"	"	"	"	James C. Burdett, et al.	1576	582	18,967.20	Meadowood Farms Lot 2 Lorraine Dr.
2371 July 30, 1982	"	"	"	"	Carl A. Barnett, et al.	1576	586	21,880.80	Wenear Mills Lot 15 Duke St. Sec. 3
2371 July 30, 1982	"	"	"	"	Thomas E. Ware, et al.	1576	590	9,682.20	Lot 62 Springside Ave.
2371 July 30, 1982	"	"	"	"	James A. Spricker, et al.	1576	594	19,076.40	King Ridge Lot 8 Popwood Dr.

INDIRECT or MORTGAGEE Index to Real Estate Mortgages — Greenville County, S. C.

KEYS PRINTING COMPANY, GREENVILLE, S. C.

☞ Open at Proper Tab according to First Letter or Letters of Name and refer to Buff Sub-Index sheet for page reference.

FILE NUMBER DATE OF RECORD	MORTGAGEES FAMILY NAMES	GIVEN NAMES ABCDEFGH	GIVEN NAMES IJKLMNO	GIVEN NAMES PQRSTUVWXYZ	MORTGAGORS	BOOK	PAGE	Amount	BRIEF DESCRIPTION, LOCATION, ETC. (Not Warranted)
2371 July 30, 1982	American	Federal S & L Assn.			Matthew May, Jr. et al	1576	598	.00 41,430	Lot 94 Belle Meade for mtg. see Rem Bk. 1475 pg. 186 Mod. & assumption agreement
2488 July 30, 1982	"	"	"	"	Wesley P. Rogers, a Sec. Pt.	1576	548		for mtg. see Rem Bk. 1473 pg. 230 Mod. & assumption agreement
2487 July 30, 1982	"	"	"	"	Martha B. Ballinger, et al	1576	559		for mtg. see Rem Bk. 1484 pg. 114 Release Unit 3 The Woodlands N.P.R.
2432 July 30, 1982	"	"	"	"	Pine Knoll Investment	1576	675		Deed Book 1170 997
2378 July 30, 1982	"	"	"	"	George Young, Jr.	1170	997		Real Property Agreement
2378 July 30, 1982	"	Donnie S. Lankford et al	5-12-87	#48830	St. BC 101, 1779 Charles J. Crain, et al	1170	998		Deed Book 1170 998
2378 July 30, 1982	"	"	"	"	Ronald E. White, et al	1170	997		Deed Book 1170 997
2525 Aug. 2, 1982	"	"	"	"	Master Achleir, et al	1576	679	.00 155.00	Real Property Agreement also attachment 3.65 ac. Huntington, Co. N.P.R.
2535 Aug. 2, 1982	"	"	"	"	James W. Langdale	1576	714	16,000	Unit 3 The Woodlands Sec. 24 Belle Meade area.
2529 Aug. 2, 1982	"	"	"	"	William M. Nutchison	1576	722	76,000	Lot 55 El. Jr. wa Forest Gray Fox Run, Sec. 2
2647 Aug. 2, 1982	"	"	"	"	Steven L. Heisler, et al	1576	827	.00 57,750	Lot 155 Rounddale et. for mtg. see Rem Bk. 1260 pg. 275
2659 Aug. 2, 1982	"	"	"	"	First Baptist Church of Dixie	1576	891		Release Unit 3 The Woodlands N.P.R. for mtg. see Rem Bk. 1528 pg. 949
2653 Aug. 2, 1982	"	"	"	"	Raymond Lee Alexander, et al	1576	917		Mod. & assumption agreement for mtg. see Rem Bk. 1484 pg. 114
2839 Aug. 3, 1982	"	"	"	"	Pine Knoll Investment	1576	999		Release Unit 3 The Woodlands N.P.R. Sec. 5
2902 Aug. 4, 1982	"	"	"	"	Richard Kueper	1577	42	.00 76,800	Lot 272 Pinsettia
2980 Aug. 5, 1982	"	Donnie S. Lankford et al	4-18-86	#34194	for 94-571 James H. Orr, Jr. et al	1171	525		Deed BK 1171 525

INDIRECT or MORTGAGEE Index to Real Estate Mortgages — Greenville County, S. C.

KEYS PRINTING COMPANY, GREENVILLE, S. C.

Open at Proper Tab according to First Letter or Letters of Name and refer to Buff Sub-Index sheet for page reference.

FILE NUMBER DATE OF RECORD	MORTGAGEES FAMILY NAMES	GIVEN NAMES ABCDEFGH	GIVEN NAMES IJKLMNO	GIVEN NAMES PQRSTUVWXYZ	MORTGAGORS	BOOK	PAGE	Amount	BRIEF DESCRIPTION, LOCATION, ETC. (Not Warranted)
2981 Aug 5, 1982	American	Federal S	Cancelled & L Donnie S. Lankensley	7-22-83 #	2470 lot Bl 81-1107 Kirk Mason, et al	Deed Book 1171	576		Real Property Agreement
2980 Aug 5, 1982	"	"	Cancelled & L Donnie S. Lankensley	3-31-89 #	13813 S.H. Bl. 113-09 Michael J. Jones et al	Deed Book 1171	577		Real Prop. Agree.
2980 Aug 5, 1982	"	"	Cancelled & L Donnie S. Lankensley	4-30-85 #	32731 S.H. Bl. 89-788 Richard D. Revis, et al	Deed Book 1171	578		Real Prop. Agree.
2980 Aug 5, 1982	"	"	"	"	Joseph D. Scott, et al 1577 Carrie Austin	Deed Book 1171	579		Real Prop. Agree.
2989 Aug 5, 1982	"	"	"	"	Carrie Austin, Hester et al	1577	170	.64	Chick, spf. H. Lots 1 & 2 U.S. Hwy. 29
2989 Aug 5, 1982	"	"	"	"	Donald E. McElhannon et al	1577	174	.96	Lot
2989 Aug 5, 1982	"	"	"	"	Virgil D. Bridges et al	1577	178	.80	Westwood sec. IV S.ville Lot 380 Willowtree et.
2989 Aug 5, 1982	"	"	"	"	Claude D. Davis Jr.	1577	182	.20	Lot 19 Mauldin meadow
2989 Aug 5, 1982	"	"	"	"	James W. Powell, et al	1577	186	.80	sec. 7 Lot 38 Duenger Pl.
3041 Aug 5, 1982	"	"	"	"	Donald E. Franklin	1577	187		Partly see L&M Bl. 1465 pg. 952 Release lot 108 Hollyden Th. Co. Sec.
3086 Aug 6, 1982	"	"	"	"	Henry J. Ruck, et al	1577	201	.00	N.P.L. Unit 14 The Woodlands
3085 Aug 6, 1982	"	"	"	"	Henry J. Ruck, et al	1577	205	.00	N.P.L. Unit 14 The Woodlands
3162 Aug 6, 1982	"	"	"	"	Rosemary A. Freda et al	1577	255	.00	N.P.L. Power Townhouse 43-A
3184 Aug 9, 1982	"	"	"	"	Paul Anthony Rinman	1577	327	.00	N.P.L. Lot 18 Montindale
3193 Aug 9, 1982	"	"	"	"	A. Beall Stroud, et al	1577	423		Partly see L&M Bl. 1574 pg. 1 Release part lot 8 Rowman Square
3448 Aug 10, 1982	"	"	"	"	David H. Krumwiede	1577	511		Partly see L&M Bl. 1356 pg. 286 Mod. & Assumption Agreement

INDIRECT or MORTGAGEE Index to Real Estate Mortgages — Greenville County, S. C.

KEYS PRINTING COMPANY, GREENVILLE, S. C.

Open at Proper Tab according to First Letter or Letters of Name and refer to Buff Sub-Index sheet for page reference.

FILE NUMBER DATE OF RECORD	MORTGAGEES FAMILY NAMES	GIVEN NAMES ABCDEFGHIJ	GIVEN NAMES JKLMNO	GIVEN NAMES PQRSTUVWXYZ	MORTGAGORS	BOOK	PAGE	Amount	BRIEF DESCRIPTION, LOCATION, ETC. (Not Warranted)
3446 Aug 14, 1982	American	Federal S	& L Assn		Richard N. Kosa, et al	1577	513	7,500 ^{.00}	Eastgate Village Lot 45 Blackenridge Dr.
3570 Aug 11, 1982	"	"	"	"	Jack E. Collins	Deed Book 1172	11		Book 979 p. 298 Release strip - for mtg. on REm
3569 Aug 11, 1982	"	"	"	"	Robby Joe Collins	Deed Book 1172	13		Book 921 p. 414 Release strip - for mtg. on REm
3700 Aug 13, 1982	"	Cancelled Annie S. Inkersley		6-16-88 #	54843 SA-BE 108-1150 et al	Deed Book 1172	204		Real Prop Agree
3700 Aug 13, 1982	"	Cancelled Annie S. Inkersley	1-5-87	# 28286	L + AID 99-423' et al	Deed Book 1172	205		Real Prop Agree
3700 Aug 13, 1982	"	Cancelled Annie S. Inkersley	7-8-85	# 852 S.F. BK	90-592 et al	Deed Book 1172	206		Real Prop Agree
3700 Aug 13, 1982	"	Cancelled Annie S. Inkersley	3-22-84	# 29202	S.F. BK 84-1282 et al	Deed Book 1172	207		Real Prop Agree
3669 Aug 13, 1982	"	"	"	"	Beatrice Blake et al			.00	
3768 Aug 13, 1982	"	"	"	"	Jimmie Dale Geyer et al	1577	683	59,950	Lot 60 Quail Run Cr., Sth. In
3707 Aug 13, 1982	"	"	"	"	William Henry Pouch et al	1577	738	18,876 ^{.00}	"Forest Hgts" Lot 2 Longview Terrace
3707 Aug 13, 1982	"	"	"	"	Mary Knighton Brittain et al	1577	759	22,856 ^{.64}	Tract Curly, Sth (Hwy 417)
3707 Aug 13, 1982	"	"	"	"	Clyde R. Abbe et al	1577	763	9,896 ^{.52}	Chick Spgs. Tr. Green Lot 5 Spring Mt. (Overbrook Dr.)
3707 Aug 13, 1982	"	"	"	"	Kenneth J. Russell et al	1577	767	21,794 ^{.40}	Glenn Gardens Lot 116 Shrewwood Dr. Brook
3707 Aug 13, 1982	"	"	"	"	Jack K. Mc Elreath et al	1577	775	27,430 ^{.80}	Luxury "Mouldlin" Lot 8 Lanier Lane "Cedar"
3707 Aug 13, 1982	"	"	"	"	Alvin J. Gregory et al	1577	771	19,695 ^{.60}	Chesman Dr. Westwood Sec. 3 S.Will Lot 284 Cr. Copewood Rd. S
3707 Aug 13, 1982	"	"	"	"	John Earl Johnston et al	1577	779	29,903 ^{.20}	Butler Sp. Lot 16 Springfield Ct. "Greenfield"
3707 Aug 13, 1982	"	"	"	"	Norace L. Edwards et al	1577	783	5,284 ^{.08}	Sec. I Lot 73 Westminster Village

INDIRECT or MORTGAGEE Index to Real Estate Mortgages — Greenville County, S. C.

KEYS PRINTING COMPANY, GREENVILLE, S. C.

Open at Proper Tab according to First Letter or Letters of Name and refer to Buff Sub-Index sheet for page reference.

FILE NUMBER DATE OF RECORD	MORTGAGEES FAMILY NAMES	GIVEN NAMES ABCDEFGHIJ	GIVEN NAMES JKLMNO	GIVEN NAMES PQRSTUVWXYZ	MORTGAGORS	BOOK	PAGE	Amount	BRIEF DESCRIPTION, LOCATION, ETC. (Not Warranted)
3707 Aug 13, 1982	American	Federal S.	& L. Assoc.		Jannie E Crocker	1577	787	17,546 ^{.40}	Court " Blk E. Lot 44 Augusta Court, Augusta
3876 Aug 16, 1982	"	"	"	"	Erwin W. Bezzel, et al	1577	888	65,200 ^{.00}	lots Lot 26 Devergen Pl. Det. also for mtg. see Rem Bl. 1549 pp. 909 Mort & Assumption Agreement
3863 Aug 16, 1982	"	"	"	"	Robert L. Peterson, et al	1577	955	59,300 ^{.00}	Canalino T Lot 64 Bennington Rd.
3929 Aug 17, 1982	"	"	"	"	Donald J. Perry, et al	1577	968	59,300 ^{.00}	Montclair Sec. 3 Mauldin Lot 144 Montclair Rd.
3968 Aug 17, 1982	"	"	"	"	James O. Skelton, Jr.	1577	990	50,000 ^{.00}	for mtg. see Rem Bl. 1484 pp. 114 Release Unit 30 The Woodlands N.L.R. Rem Bl. 1349 pp. 126 Mort. & Assump. Agree. - for mtg. see N.L.R.
4112 Aug 18, 1982	formerly Sil.	Fed. S. & L. Assoc.	"	"	Pine Knoll Investment a Gen Pte	1578	111		Unit 30 The Woodlands for mtg. see Rem Bl. 1405 pp. 871 Mort. & Assumption Agree.
4087 Aug 18, 1982	"	"	"	"	Corey P. Burney, et al a Gen. Pte.	1578	127		Unit 30 The Woodlands for mtg. see Rem Bl. 1405 pp. 871 Mort. & Assumption Agree.
4084 Aug 18, 1982	American	Federal S. & L. Assoc.	"	"	Rainbow Properties II	1578	74	16,000 ^{.00}	Unit 30 The Woodlands for mtg. see Rem Bl. 1405 pp. 871 Mort. & Assumption Agree.
4212 Aug 19, 1982	"	"	"	"	Daniel K. Kelly, et al	1578	246	13,000 ^{.00}	Lot Robinson St. Highland St.
4165 Aug 19, 1982	"	"	"	"	Sobby K. Stallings, et al	1578	170	50,000 ^{.00}	North First Bridge Sec. 2 Del Norte Est.
4352 Aug 20, 1982	"	"	"	"	Luther Ray Lendergrass	1578	293	56,000 ^{.00}	Lot 216 Wadley Rd. N.L.R.
4356 Aug 20, 1982	"	"	"	"	A. Gerald Stroud, et al	1578	320	5,000 ^{.00}	Unit 21 - D Briarcliff for mtg. see Rem Bl. 1532 pp. 26 Remortgageable late mtg. Assump. Agree.
4297 Aug 20, 1982	"	"	"	"	August Honerath	1578	347	21,729 ^{.60}	Spring Forest Lot 1 Butler Springs Rd.
4333 Aug 20, 1982	"	"	"	"	Dot Maxine Bledsoe Inc.	1578	255	30,682 ^{.80}	Lot 13 Batewood
4401 Aug 23, 1982	"	"	"	"	David W. Stealy, et al	1578	460		
4401 Aug 23, 1982	"	"	"	"	Fred Schlessert	1578	464		

INDIRECT or MORTGAGEE Index to Real Estate Mortgages — Greenville County, S. C.

KEYS PRINTING COMPANY, GREENVILLE, S. C.

Open at Proper Tab according to First Letter or Letters of Name and refer to Buff Sub-Index sheet for page reference.

FILE NUMBER DATE OF RECORD	MORTGAGEE'S FAMILY NAMES	GIVEN NAMES ABCDEFGHIJ	GIVEN NAMES JKLMNO	GIVEN NAMES PQRSTUVWXYZ	MORTGAGORS	BOOK	PAGE	Amount	BRIEF DESCRIPTION, LOCATION, ETC. (Not Warranted)
4401 Aug 23, 1982	American	Federal S.	& L Assoc.		Robert W. Smith	1578	494	.60	N.P.R. Unit No. 144 Arglewood
4401 Aug 23, 1982	"	"	"		W. Fred Moorhead Jr.	1578	484	8,343	Orphan area 1 sec. 14 Lot 228 Wartsville St.
4401 Aug 23, 1982	"	"	"		George B. Kelley	1578	480	18,559	Lines Etc. Sec. 14 Butler St. Lot 5 Compton Dr. Terra
4401 Aug 23, 1982	"	"	"		Jesse High Jr. et al	1578	476	4,482	Bridge Rd. Vandy Dale, Sec. I Lot 63 New Durdan
4393 Aug 23, 1982	"	"	"		James P. Fay et al	1578	369	60,600	Belmont Woods, Sec. I Lot 62 Gauntice Lane
4401 Aug 23, 1982	"	"	"		David B. Doze Jr.	1578	472	32,630	5.191 sec. mtn. Buck Hall
4480 Aug 23, 1982	"	"	"		Charles J. Ayer et al	1578	473	52,000	Bennetts Bridge Rd. Greenwood Lot 11 Car. Greenwood Cr. &
4401 Aug 23, 1982	"	"	"		Bruce D. Anderson	1578	468	17,245	College Hts. Butler St. Lot 12 E. North St. Ext.
4437 Aug 23, 1982	"	"	"		Eric C. Norman et al	1578	381		30 mty. DuRoi Bl. 1390 pg. 281 Mod. & Assumption Agreement
4403 Aug 23, 1982	"	Cancelled Dannie S. Lankley	Cancelled	11-14-86	Richard A. Cole et al	19943	84 BC 98-691		Real Prop Agreement
4403 Aug 23, 1982	"	Cancelled Dannie S. Lankley	Cancelled	8-17-88	Charles F. Gentry Jr. et al	8896	84 BK. 109-13168		Real Property Agreement
4403 Aug 23, 1982	"	Cancelled Dannie S. Lankley	Cancelled	11-22-85	Gerald J. Neff, Jr. et al	1172	84 BK 92-643		Real Property Agreement
4403 Aug 23, 1982	"	Cancelled Dannie S. Lankley	Cancelled	10-23-85	Guy B. Peters et al	1172	84 BK 9101750		Real Property Agreement
4403 Aug 23, 1982	"	Cancelled Dannie S. Lankley	Cancelled	3-13-89	Sharon R. Scott et al	1172	84 BK. 112-1522		Real Property Agreement
4403 Aug 23, 1982	"	Cancelled Dannie S. Lankley	Cancelled	9-30-93	Robert C. Stoner Jr. et al	1172	84 BK 82-1070		Real Property Agreement
4403 Aug 23, 1982	"	Cancelled Dannie S. Lankley	Cancelled	10-8-93	Thomas J. Wiant et al	1172	84 BK 145-575		Real Property Agreement

INDIRECT or MORTGAGEE Index to Real Estate Mortgages — Greenville County, S. C.

KEYS PRINTING COMPANY, GREENVILLE, S. C.

Open at Proper Tab according to First Letter or Letters of Name and refer to Buff Sub-Index sheet for page reference.

FILE NUMBER DATE OF RECORD	MORTGAGEES FAMILY NAMES	GIVEN NAMES ABCDEFGHIJ	GIVEN NAMES KLMNO	GIVEN NAMES PQRSTUVWXYZ	MORTGAGORS	BOOK	PAGE	Amount	BRIEF DESCRIPTION, LOCATION, ETC. (Not Warranted)
4403 Aug. 23/1982	American		6-12-2002 8-30-2002		CANCELLED #55159 Lat BK 254-1029 #84115 Lat BK 258-1066 Edna H. Bernard, et al	Deed Book 1172	591		Real Property Agreement for mtg. see Rem BK 1477 pp. 559
4557 Aug 24/1982	"	formerly Fed	Fed S & L Assoc.		Edgar J. Curtis, et al	1578	523		Mod. & Assumption Agreement for mtg. see Rem BK. 961 pp 379
4619 Aug 24/1982	"	"	"	"	John Russell Meason, et al	1578	586		Mod. & Assumption Agreement for mtg. see REM BK 1482 pp 291
4523 Aug 24/1982	"	formerly United Fed S & L Assoc	"	"	Sheila C. Johnston	Deed Book 1172	601		Release, Trust A = Pt lot 20 Pine Tree Township sec. III Sville
4706 Aug 25/1982	"	Federal S & L Assn.	"	"	John D. Franko, et al	1578	629	55,550	Lot 116 Lexington Ct.
4701 Aug 25/1982	"	"	"	"	L. S. Heaton	Re-record 1578	668	80,000	For orig. mtg. see REM BK 1576 p. 448. Lot 58 Hedgewood Denace sec. 6 Deussen Pl.
"	"	"	"	"	"	1578	668		see REM BK 1466 p. 227 Mod. & assump. agree. for mtg. 871. mod. & assump. agree.
4691 Aug 25/1982	"	(was Fed. Fed. S & L Assn.)	"	"	John M. Guier, et al	1578	613		for orig. see REM BK 1405 p. 2
4708 Aug 25/1982	"	(was Fed. Fed. S & L Assn.)	"	"	Daniel K. Kelly, et al	Re-record 1578	677		Sec. 2 Pt. lot 87 Deussen Pl.
4772 Aug 26/1982	"	Federal S & L Assn.	"	"	Premier Invest. Co.	1578	721	54,100	Sec. 2 Pt. lots 84 & 85 Deussen Pl.
4772 Aug 26/1982	"	"	"	"	Premier Invest. Co. Inc.	1578	725	54,900	Sec. 2 Lot 24 Berea Forest
4770 Aug 26/1982	"	"	"	"	Q.N.J. Corp.	1578	729	41,200	Sec. 2 Lot 23 Berea Forest
4770 Aug 26/1982	"	"	"	"	Q.N.J. Corp.	1578	733	40,800	Sec. 2 Lot 49 & Pt. lot 50 Hawthorn
4772 Aug 26/1982	"	"	"	"	Premier Invest. Co. Inc.	1578	740	36,100	Lot 149 Heritage Lakes
4772 Aug 26/1982	"	"	"	"	Premier Invest. Co. Inc.	1578	744	51,100	Sec. 3 Lot 84 Deussen Pl.
4772 Aug 26/1982	"	"	"	"	Premier Invest. Co. Inc.	1578	748	60,000	

INDIRECT or MORTGAGEE Index to Real Estate Mortgages — Greenville County, S. C.


KEYS PRINTING COMPANY, GREENVILLE, S. C.

☞ Open at Proper Tab according to First Letter or Letters of Name and refer to Buff Sub-Index sheet for page reference.

FILE NUMBER DATE OF RECORD	MORTGAGEES FAMILY NAMES	GIVEN NAMES ABCDEFGHIJ	GIVEN NAMES JKLMNOPQ	GIVEN NAMES RSTUVWXYZ	MORTGAGORS	BOOK	PAGE	Amount	BRIEF DESCRIPTION, LOCATION, ETC. (Not Warranted)
4772 Aug. 26, 1982	American	Federal Savings & Loan Assoc.			Premier Invest. Co. Inc.	1578	752	44,800 ^{.00}	Sec. 2 Lot 18 Homestead acres
4772 Aug. 26, 1982	"	"	"	"	Premier Invest. Co. Inc.	1578	756	43,200 ^{.00}	Sec. 2 Lot 21 Homestead acres
4771 Aug. 26, 1982	"	"	"	"	Alonso M. De Bruhl	1578	760	50,900 ^{.00}	Sec. 2 Lot 96 Deuenger Pl.
4863 Aug. 27, 1982	"	"	"	"	Kenneth E. Ford, et al	1578	856		For mtg. see Lem Bk. 1497 pg. 211 Mod. & Assumption Agreement
4951 Aug. 27, 1982	"	"	"	"	H. J. Martin, et al	1579	30		For mtg. see Lem Bk. 1498 pg. 219 Mod. & Assumption Agree.
4966 Aug. 30, 1982	"	"	"	"	John L. Stroelen, et al	1579	35	14,100 ^{.00}	Sec. 2 Canterbury Hills Lot 14 Queensbury Dr.
4969 Aug. 30, 1982	"	"	"	"	Virgil W. Jernigan, et al	1579	41	16,000 ^{.00}	N. P. R. Unit 15 The Woodlands
5014 Aug. 30, 1982	"	"	"	"	Merson D. Brumell, et al	1579	64	69,000 ^{.00}	Lot 11 Windfield Rd. Deuenger Pl. Sec. 5
5050 Aug. 30, 1982	"	"	"	"	Thomas P. McNamee, et al	1579	78	20,900 ^{.00}	Lot 132 Roschub Lane Blud. Dupler Pl.
5064 Aug. 30, 1982	"	"	"	"	M. Baker Wyche III, et al	1579	139	7,500 ^{.00}	Lot 228 & H. lot 227 Byrd
5086 Aug. 30, 1982	"	"	"	"	James Stephen Dunlap, et al	1579	49		For mtg. see Lem Bk. 1368 pg. 613 Mod. & Assumpt. Agreement
5088 Aug. 30, 1982	formerly Family Fed. S & L Assoc.				Jeffrey R. Kahle, et al	1579	82		For mtg. see Lem Bk. 1469 pg. 132 Mod. & Assumpt. Agreement
5089 Aug. 30, 1982	"	"	"	"	J. Donald Dobbin, Jr., et al	1579	143		For mtg. see R Em Bk. 1286 pg. 427 Mod. & Assumption Agreement
5087 Aug. 30, 1982	"	"	"	"	George Donald Dobbin, et al	1579	173		For mtg. see Lem Bk. 1551 pg. 610 Mod. & Assumpt. Agree.
5114 Aug. 31, 1982	American	Fed. S & L Assn.			Derald F. Thur Seal, Estate, Inc.	1579	174	33,634 ^{.80}	S.C. Hwy. 418 Fairview Sp. .5 ac. Lot Jenkins Ridge Rd.
5120 Aug. 31, 1982	"	"	"	"	Ralph L. Watson, et al	1579	272	16,344 ^{.00}	Sec. B Lot 27 Mark Dr. Riley Ests.

INDIRECT or MORTGAGEE Index to Real Estate Mortgages — Greenville County, S. C.

KEYS PRINTING COMPANY, GREENVILLE, S. C.


 Open at Proper Tab according to First Letter or Letters of Name and refer to Buff Sub-Index sheet for page reference.

FILE NUMBER DATE OF RECORD	MORTGAGEES FAMILY NAMES	GIVEN NAMES ABCDEFGH	GIVEN NAMES IJKLMNO	GIVEN NAMES PQRSTUWXYZ	MORTGAGORS	BOOK	PAGE	Amount	BRIEF DESCRIPTION, LOCATION, ETC. (Not Warranted)
5120 aug. 31, 1982	American	Federal S & L Assm.			<i>etal</i> Edmund E. Ware, III	1579	276	.80 22,788	2.28 acs. S.C. Hwy. 299
5120 aug. 31, 1982	"	"	"	"	<i>etal</i> Steven J. Coker	1579	284	.64 14,864	Olney Mts. Brandon Mt. Lot 290 Smith St. Sec. 2
5120 aug. 31, 1982	"	"	"	"	<i>etal</i> James W. Chapman	1579	288	.86 37,150	Old Pointe estate Sec. II Lot 257 Ellesmere Dr.
5120 aug. 31, 1982	"	"	"	"	<i>etal</i> William C. Carlin	1579	292	.60 54,387	Forester woods Sec. II Lot 123 Crepe myrtle Pt.
5120 aug. 31, 1982	"	"	"	"	<i>etal</i> Roger A. Greene	1579	296	.00 22,015	Lot 9 Bent Tree Landettes ave. Sec. A Gumbo Gate
5120 aug. 31, 1982	"	"	"	"	<i>etal</i> Aldon E. Poole	1579	300	.80 17,344	Lot 33 & Pt. lot 34 Carolina Homestead ave. Sec. 4
5120 aug. 31, 1982	"	"	"	"	<i>etal</i> George W. Moncusey	1579	304	.80 27,226	Lot 99 Cateham Way
5120 aug. 31, 1982	"	"	"	"	<i>etal</i> Michael S. Martin	1579	308	.97 23,587	1.7 acs. Hudson Rd.
5120 aug. 31, 1982	"	"	"	"	<i>etal</i> Almon O. Halland	1579	312	.60 53,955	Kingsgate Lot 70 Lambourn Way
5120 aug. 31, 1982	"	"	"	"	<i>etal</i> Eugene Hancock	1579	316	.60 9,198	2.39 acs. Jerry Shop Rd. Lot main Gate Rd.
5120 aug. 31, 1982	"	"	"	"	<i>etal</i> Gene Ann Shaw Smith	1579	320	.80 18,451	Lot 131 Dellwood Dr. also
5120 aug. 31, 1982	"	"	"	"	<i>etal</i> Van E. Smith	1579	324	.60 9,297	Lot 428 Old Pointe estate Sec. II Westcliff
5120 aug. 31, 1982	"	"	"	"	<i>etal</i> Klara D. Smith	1579	328	.80 9,205	Lot 2 Saluda Lake Rd.
5120 aug. 31, 1982	"	"	"	"	<i>etal</i> Franklin C. Phala, II	1579	332	.40 28,046	Kingsgate Lot 134 Inverton Dr.
5120 aug. 31, 1982	"	"	"	"	<i>etal</i> Larry E. Splaw	1579	336	.20 24,973	Westwood, sec. II Austin Dr. Lot 537 Chuckwood Dr.
5120 aug. 31, 1982	"	"	"	"	<i>etal</i> Richard A. Taylor	1579	340	.00 5,232	Quindale Lot 101 Krallview Dr.

INDIRECT or MORTGAGEE Index to Real Estate Mortgages — Greenville County, S. C.

KEYS PRINTING COMPANY, GREENVILLE, S. C.

Open at Proper Tab according to First Letter or Letters of Name and refer to Buff Sub-Index sheet for page reference.

FILE NUMBER DATE OF RECORD	MORTGAGEES FAMILY NAMES	GIVEN NAMES ABCDEFGHIJ	GIVEN NAMES JKLMNO	GIVEN NAMES PQRSTUVWXYZ	MORTGAGORS	BOOK	PAGE	Amount	BRIEF DESCRIPTION, LOCATION, ETC. (Not Warranted)
5120 Aug. 31, 1982	American	Federal S	&L Assn.		James Salheit, etal	1579	344	.60 33,043	oyster sp. 1.85 ac. Old Laurens Co. College Hgts.
5120 Aug. 31, 1982	"	"	"		William B. Turner	1579	348	.60 15,195	Lat 73 Erskine St.
5120 Aug. 31, 1982	"	"	"		Charles W. Whiting, etal	1579	352	.24 9,948	Lot Scuffletown Rd. Sec. 7
5120 Aug. 31, 1982	"	"	"		Steven Epps, Jr. etal	1579	356	.00 26,286	Lot 112 Forester woods
5120 Aug. 31, 1982	"	"	"		Danell Roy Atkins	1579	360	.40 18,950	Lot Enchanted Forest
5120 Aug. 31, 1982	"	"	"		Philip L. Bushong, etal	1579	364	1.25 6,574	Lot 23 Burdine Dr.
5120 Aug. 31, 1982	"	"	"		Billy Joe Sauer, etal	1579	368	.40 33,874	2.55 ac. Sauer Dr.
5120 Aug. 31, 1982	"	"	"		Jane M. Begg, etal	1579	372	.00 43,554	Forecroft, sec. I Lot 31 Queen ann Rd.
5120 Aug. 31, 1982	"	"	"		George J. Begg, etal	1579	377	.50 43,534	Forecroft, sec. I Lot 31 Queen ann Rd.
5120 Aug. 31, 1982	"	"	"		Robert J. Bizzell, etal	1579	382	.80 47,614	Pilgrimage Point Lot 30 Pilgrimage Point Rd.
5120 Aug. 31, 1982	"	"	"		Nedine S. Tilly	1579	386	.92 14,206	Chestnut Hills Lot 118 Sequoia Dr.
5123 Aug. 31, 1982	"	10-8-84 #	10650	Cancelled Dannie S. Inkerley	Leonard Douglas Taylor	1173	146		Real Prop. agree.
5123 Aug. 31, 1982	"	3-26-86 #	31407	Cancelled Dannie S. Inkerley	R. Gregory Presnell	1173	147		Real Prop. Agree.
5123 Aug. 31, 1982	"	5-5-86 #	36461	Cancelled Dannie S. Inkerley	William R. Nowood Jr.	1173	148		Real Prop. Agree.
5123 Aug. 31, 1982	"	4-24-87 #	45590	Cancelled Dannie S. Inkerley	L.C. McCall	1173	149		Real Prop. Agree.
5123 Aug. 31, 1982	"	Cancelled Dannie S. Inkerley	11-16-83 #	15959 8.4 BK	Walter B. Mebane	1173	150		Real Prop. Agree.

INDIRECT or MORTGAGEE Index to Real Estate Mortgages — Greenville County, S. C.

KEYS PRINTING COMPANY, GREENVILLE, S. C.

Open at Proper Tab according to First Letter or Letters of Name and refer to Buff Sub-Index sheet for page reference.

4 M

FILE NUMBER	DATE OF RECORD	MORTGAGEES FAMILY NAMES	GIVEN NAMES ABCDEFGH	GIVEN NAMES IJKLMNO	GIVEN NAMES PQRSTUVWXYZ	MORTGAGORS	BOOK	PAGE	Amount	BRIEF DESCRIPTION, LOCATION, ETC. (Not Warranted)
5123	Aug 31, 1982	American	Federal S & L Assoc.		Cancelled 6-4-87 # 53853 Lt Bk 102-816 etal	Willie James Johnson	1173	151		Real Prop. Agree.
5123	Aug 31, 1982	"	"		Cancelled 5-20-83 # 30975 Lt Bk 800-1565	R. Briggs Hamilton	1173	152		Real Prop. Agree.
5123	Aug 31, 1982	"	"		Cancelled 10-18-84 # 11741	Dot on 87-346 etal	1173	153		Real Prop. Agree.
5123	Aug 31, 1982	"	"			Larry J. Harrison etal	1173	154		Real Prop. Agree.
5123	Aug 31, 1982	"	"		Cancelled 9-10-84 # 7767 Lt Bk 86-1472	Robert W. Gooding etal	1173	155		Real Prop. Agree.
5123	Aug 31, 1982	"	"		Cancelled 12-3-82 # 13520 Lt Bk 78-1574	Albert Allen Finley etal	1173	156		Real Prop. Agree.
5123	Aug 31, 1982	"	"		Cancelled 5-28-86 # 39381 Lt Bk 94-1873 etal	James W. Elgen	1173	157		Real Prop. Agree.
5123	Aug 31, 1982	"	"		Cancelled 11-19-84 # 015232 Lt Bk 897-1064	Lucille S. Ellen	1173	158		Real Prop. Agree.
5123	Aug 31, 1982	"	"		Cancelled 5-30-83 # 32061 Lt Bk 80-1783 etal	Benton H. Boy Jr.	1173	159		Real Prop. Agree.
5293	Apr 1, 1982	"	"			Juan Badala Jimeri etal	1579	403	35,350.00	Lot 6 Woodcliff
5280	Apr 1, 1982	"	"			Larry James Simpson etal	1579	418	58,300.00	Greentown, Lot 4 Lot 206 Doral Way
5359	Apr 1, 1982	"	"			Earl Angel etal	1579	491	23,240.40	Book also Lt W Child Sp. 29. Lot 41 Bridger ave. Pine
5282	Apr 1, 1982	"	"			Mrs M. Guggenheim etal	1579	518	52,000.00	Foreign mty. See R EM BK 1570 p. 66 Lt. Lot 181 Dunbarston ave Poinsettia, sec 4
5323	Sept 1, 1982	(Community File Fed. S & L Assoc.)	"			Robert C. Garner	1579	461		For mty. See R EM BK 1400 pg. 151 Mod. & Assumption Agreement
5370	Sept 1, 1982	"	"			William R. Martin	1579	486		For mty. See R EM BK 1500 pg. 978 Mod. & Assumption Agreement

INDIRECT or MORTGAGEE Index to Real Estate Mortgages — Greenville County, S. C.

KEYS PRINTING COMPANY, GREENVILLE, S. C.

Open at Proper Tab according to First Letter or Letters of Name and refer to Buff Sub-Index sheet for page reference.

FILE NUMBER DATE OF RECORD	MORTGAGEES FAMILY NAMES	GIVEN NAMES ABCDEFGHIJ	GIVEN NAMES JKLMNO	GIVEN NAMES PQRSTUVWXYZ	MORTGAGORS	BOOK	PAGE	Amount	BRIEF DESCRIPTION, LOCATION, ETC. (Not Warranted)
5548 Sep. 2, 1982	American	Federal S & L Assoc.			Daniel R. McFee, <i>tr</i>	1579	640	105,000 ^{.00}	Pleasantburg Dr. Paramount Pt. Lots 31, 32, 33, 34, 35
5533 Sep 2, 1982	"	"	"	"	E. Vernon Anderson, <i>jr</i>	1579	675		For mtg. see Rem bk. 1230 pg. 49 Mod. 4 Assumption Agreement
5434 Sep. 2, 1982	formerly United Ind. S. & L. Assoc.	"	"	"	W. F. S. Service Corp.	Deed Book	1173	251	For mtg. see Rem bk. 1525 pg. 135 Release lot 49 Quail Run
5435 Sep. 2, 1982	"	"	"	"	W. F. S. Service Corp. <i>tr</i>	Deed Book	1173	249	For mtg. see Rem bk. 1525 pg. 135 Release lot 72 Quail Run
5628 Apr. 3, 1982	American	Fed. S & L Assoc.			David F. Kuhlman	1579	718	25000 ^{.00}	Lot 21 Duval St. Austin St.
5581 Apr. 3, 1982	"	"	"	"	Larry C. Beatty, <i>tr</i>	1579	772	31,819 ^{.20}	5 ac. E. Georgia Rd. R. Forest Hills
5581 Apr. 3, 1982	"	"	"	"	Harold J. Walter, <i>jr</i> , <i>tr</i>	1579	776	25,119 ^{.60}	Units 6, 7, 8, 1 Pt. 5 Forest Hills
5581 Apr. 3, 1982	"	"	"	"	Norman Yress, <i>tr</i>	1579	780	65,610 ^{.00}	Sugar Creek Sec. I Lot 224 Oak Ridge Ct.
5581 Apr. 3, 1982	"	"	"	"	Ernest J. Noah, <i>jr</i>	1579	784	23,865 ^{.12}	N.P.L. Unit 98 Brentwood
5581 Apr. 3, 1982	"	"	"	"	Richard Kulper, <i>tr</i>	1579	788	32,713 ^{.25}	Sec. 5 Lot 272 Sainseltham
5581 Apr. 3, 1982	"	"	"	"	Kenneth E. Carver, <i>tr</i>	1579	792	43,164 ^{.00}	Richmond Hills, Sec. 4 Lot 38 Dismondville Dr.
5581 Apr. 3, 1982	"	"	"	"	54 Rachel C. Biele Lachel D. Craft	1579	796	32,794 ^{.80}	Stone St. 1 acre Emily Dr.
5567 Sep. 3, 1982	"	"	Cancelled Dannie S. Inkerley WMC	11-13-85 #	16626 Lot 36-192-406 W. A. Anderson	deed Book	1173	351	Real Prop. Agreement
5567 Sept. 3, 1982	"	"	Cancelled Dannie S. Inkerley WMC	2-24-88 #	36675 St. Bl. 106-1907 Phillip H. Blackston <i>et al</i>	Deed Book	1173	352	Real Prop. Agreement
5567 Sep. 3, 1982	"	"	Cancelled Dannie S. Inkerley WMC	3-16-88 #	39771 St. Bl. 107-439 William D. Dye <i>et al</i>	Deed Book	1173	353	Real Prop. Agreement
5567 Sep. 3, 1982	"	"	Cancelled Dannie S. Inkerley WMC	10-28-87 #	19807 St. Bl. 105-512 Marionne D. Jorman	Deed Book	1173	354	Real Prop. Agreement

INDIRECT or MORTGAGEE Index to Real Estate Mortgages — Greenville County, S. C.


KEYS PRINTING COMPANY, GREENVILLE, S. C.

Open at Proper Tab according to First Letter or Letters of Name and refer to Buff Sub-Index sheet for page reference.

FILE NUMBER DATE OF RECORD	MORTGAGEES FAMILY NAMES	GIVEN NAMES ABCDEFGHIJ	GIVEN NAMES KLMNO	GIVEN NAMES PQRSTUVWXYZ	MORTGAGORS	BOOK	PAGE	Amount	BRIEF DESCRIPTION, LOCATION, ETC. (Not Warranted)
5714 Apr. 7, 1982	American	Federal S & L Assn.			Jerry J. Harrison	1579	820	.00 158,000	Meyers H. Lot 38 Forest Lane, Sec. 2
5902 Sep. 7, 1982	"	"	"	"	Philip D. Lilly, et al	Deed Book 1173	476		Real Prop. Agreement
6099 Sep. 10, 1982	"	"	11-17-94	# 75880	Richard A. Almeida	Deed Book 1173	64		Real Prop. Agree.
6099 Sep. 10, 1982	"	"	"	"	Wade M. Carter	Deed Book 1173	612		Real Prop. Agree.
6099 Sep. 10, 1982	"	"	"	"	Thomas J. Palmer, Jr.	Deed Book 1173	613		Real Prop. Agree.
6099 Sep. 10, 1982	"	"	6-8-84	# 38948	B. Gerald Riddle, et al	Deed Book 1173	614		Real Prop. Agree.
6099 Sep. 10, 1982	"	"	"	"	Teresa Springfield	Deed Book 1173	615		Real Prop. Agree.
6117 Sep. 10, 1982	"	"	"	"	Alice B. Weber	Deed Book 1173	616	.00	College Hgts.
6157 Sep. 10, 1982	"	"	"	"	Licky Daryl Conard	1580	118	9,335	Lot 111 Lander St.
6103 Sep. 10, 1982	"	"	"	"	James R. Sullivan, Jr.	1580	146	60,000	11-87 abs. Renfrew ave. Home Tree
6103 Sep. 10, 1982	"	"	"	"	Amy A. M. Harrison	1580	163	13,945	Lot 127 Dove Tree Rd.
6103 Sep. 10, 1982	"	"	"	"	Daniel R. McLee, et al	1580	167	20,904	Lot 43 Forest Hgts.
6103 Sep. 10, 1982	"	"	"	"	H. Howell Clyburne, et al	1580	171	66,830	Tomorack trail
6129 Sep. 10, 1982	formerly Fidelity Ind. S & L Assoc	"	"	"	Martin P. Lawless, et al	1580	175	60,627	Lot 1, Cor. S.C. Hwy. 253 + Dakota Rd. Idk. A. Home Est.
6054 Sep. 10, 1982	"	"	"	"	William B. Archibald	1580	117		Lot 19 Cor. Windfield + for mtg. see L&M bk. 1510 pg. 384 Mod. + Assumption Agreement for mtg. see L&M bk. 1465 pg. 952
	"	"	"	"	Donald E. Franklin	1580	186		Release lot 106 Holly Hill, H. H. 5070

INDIRECT or MORTGAGEE Index to Real Estate Mortgages — Greenville County, S. C.

KEYS PRINTING COMPANY, GREENVILLE, S. C.


 Open at Proper Tab according to First Letter or Letters of Name and refer to Buff Sub-Index sheet for page reference.

FILE NUMBER DATE OF RECORD	MORTGAGEES FAMILY NAMES	GIVEN NAMES ABCDEFGHIJ	GIVEN NAMES JKLMNOPQ	GIVEN NAMES RSTUVWXYZ	MORTGAGORS	BOOK	PAGE	Amount	BRIEF DESCRIPTION, LOCATION, ETC. (Not Warranted)
Sep. 10, 1982 6159	American	Federal S & L Assn			May E. Anderson	1580	192		See mtg. See Rem Ch. 1424 pp. 268 Mod. & Assumption Agreement
Sep. 10, 1982 6160	"	"	"	"	May E. Anderson	1580	193		Ch. 1424 pp. 268 Release for mtg. See Rem
Sep. 13, 1982 6261	"	farmers Fed. S & L Assn.			Timothy P. Evans, et al	1580	213		See mtg. See Rem Ch. 1444 pp. 682 Mod. & Assumption Agreement
Sep. 14, 1982 6369	"	Bank of S. Carolina	4-30-87	# 46601	Frances D. Keewin	1173	803		Real Prop Agree
Sep. 14, 1982 6369	"	Bank of S. Carolina		2-26-86 #	William M. Armstrong	1173	804		Real Prop Agree
Sep. 14, 1982 6369	"	"	"	"	Holly L. Drummond	1173	805		Real Prop. Agree
Sep. 14, 1982 6369	"	"	5-5-83 #	29174	Ray A. Turner, Jr.	1173	806		Real Prop. Agree
Sep. 14, 1982 6371	"	Federal S & L Assn.			Fred Stator, et al	1580	385	35,000 ^{.00}	Lot 2 Maria Louisa Lane
Sep. 14, 1982 6370	"	"	"	"	William J. Hagan	1580	389	41,948 ^{.40}	Highland Terrace Lot 176 Montclair ave.
Sep. 14, 1982 6370	"	"	"	"	Robert D. Garrett, et al	1580	393	21,745 ^{.24}	Sec. I Lot 8 Heritage Glenn
Sep. 14, 1982 6370	"	"	"	"	David L. Garrett, et al	1580	397	19,595 ^{.40}	Dr. Richmond Hills sec. 2 Lot 6 Lynchburg Dr. Hartwood
Sep. 14, 1982 6370	"	"	"	"	William E. Bryson	1580	401	14,166 ^{.60}	Lot 5
Sep. 14, 1982 6370	"	"	"	"	Donna M. Hudson	1580	405	6,157 ^{.71}	Aluda St. T-58 sec. 5.C. Hwy. 414
Sep. 14, 1982 6466	"	"	"	"	Richard A. Hermann	1580	409	14,994 ^{.50}	Sec. 2 Super Creek Lot 408 Woody Creek Rd.
Sep. 15, 1982 6489	"	"	"	"	Ray Steven Larson, et al	1580	467	9,653 ^{.40}	Hully ave. Dickman Hts. Pt. lot 261 Pt. lot Cor. Waters
Sep. 15, 1982 6489	"	"	"	"	J. Douglas Noel, et al	1580	476	68,823 ^{.60}	Lot, Cor. Miller Rd.

INDIRECT or MORTGAGEE Index to Real Estate Mortgages — Greenville County, S. C.

KEYS PRINTING COMPANY, GREENVILLE, S. C.

☞ Open at Proper Tab according to First Letter or Letters of Name and refer to Buff Sub-Index sheet for page reference.

FILE NUMBER DATE OF RECORD	MORTGAGEES FAMILY NAMES	GIVEN NAMES ABCDEFGH	GIVEN NAMES IJKLMNO	GIVEN NAMES PQRSTUVWXYZ	MORTGAGORS	BOOK	PAGE	Amount	BRIEF DESCRIPTION, LOCATION, ETC. (Not Warranted)
6546 Apr. 15, 1982	American	Federal S & L Assn.			George C. Barry, III	1580	501	.00 38,650	Spring Valley Lot 16 Western Lane
6548 Apr. 15, 1982	"	"	"	"	Barry J. Lynch, III	1580	507	.42 43,353	same as Lot 6 cor. Pettigrew St. &
6551 Apr. 15, 1982	"	"	"	"	James O. Shelton Jr.	1580	540	.12 11,421	McSwain Gardens Butler St. Lot 37 Mimosa Dr.
6472 Apr. 15, 1982	"	"	"	"	Carl Fann	1580	556	.00 4,593	St. lot 30 Bristol Pl. for mtg. see Rem Bd. 1368 pg. 613 mod. & assumption agree.
6552 Sep. 15, 1982	"	"	"	"	Carolyn J. Dunlap et al	Re Record 1580	567		
6445 Sept. 15, 1982	"	"	"	9.21-83 #	Robert Stauer	Dead Book			Real Property Agreement
6445 Apr. 15, 1982	"	"	"	4-12-83 #	Richard D. Watts	Dead Book			Real Property Agreement
6698 Apr. 17, 1982	"	"	"	"	Jim P. Thomas	1580	722	.00 12,650	N.Y.R. Unit 27-B Business
6723 Apr. 17, 1982	"	"	"	"	Michael N. Lallier, III	1580	734	.00 6,000	Oreal St. Lot 3 State Hwy. 101
6792 Sep. 17, 1982	"	"	"	"	Leonard H. Patten, et al	1580	726		for mtg. see Rem Bd. 1296 pg. 801 mod. & assumption Agreement
6793 Sep. 17, 1982	formerly known	Fed. S. & L. Assn.	"	"	Joe E. Hiatt, et al	1580	733		for mtg. see Rem Bd. 1257 pg. 143 mod. & assumption agree.
6796 Sep. 17, 1982	"	"	"	"	Rodrigue Properties Inc.	1580	743		for mtg. see Rem Bd. 1339 pg. 576 mtg. assigned small business Admin.
6830 Sep. 17, 1982	"	"	"	"	Dennis P. Drozda, et al	1580	798		for mtg. see Rem Bd. 1348 pg. 847 mod. & assumption Agreement
6831 Sep. 17, 1982	"	"	"	"	Demil Randolph Satterfield	1580	801		for mtg. see Rem Bd. 1564 pg. 699 mod. & assumption Agreement
6797 Sep. 17, 1982	"	"	"	"	Philip G. Lilly, et al	1580	823		Rem Bd. 1481 pg. 23 Release R. 01 Area for mtg. see
6939 Apr. 20, 1982	American	Federal S & L Assn.			Walter J. Collins, III	1580	909	.00 59,050	North Side. Sec. II Lot 218 Walley Rd. Rec

INDIRECT or MORTGAGEE Index to Real Estate Mortgages — Greenville County, S. C.


KEYS PRINTING COMPANY, GREENVILLE, S. C.

Open at Proper Tab according to First Letter or Letters of Name and refer to Buff Sub-Index sheet for page reference.

FILE NUMBER DATE OF RECORD	MORTGAGEES FAMILY NAMES	GIVEN NAMES ABCDEFGH	GIVEN NAMES IJKLMNO	GIVEN NAMES PQRSTUWXYZ	MORTGAGORS	BOOK	PAGE	Amount	BRIEF DESCRIPTION, LOCATION, ETC. (Not Warranted)
6955 Sep 20, 1982	American	Federal S & L Assn			^{the} Roger B. Chickadee	1580	913	.40 16,667	Hampton Terrace Lot 55 Lisa M. Wade
7051 Sep 21, 1982	"	"	"		^{the} Nancy H. Pressley Jr.	1581	25	.00 42,300	Dr. Lot 42 & 41 Pellwood
7043 Sep 21, 1982	"	"	"		^{the} Thomas C. Fowler III	1581	39	.50 36,000	also strip Lot 10 W. Pentas ave.
7069 Sep 21, 1982	"	"	"		Billy J. Jones	1581	45	.00 11,778	5. Forest etc. Lot 62 Grantford Lane
7069 Sep 21, 1982	"	"	"		Wayne Frank M. Mc Bee	1581	47	.00 11,778	Lot 183 Mills mill
7102 Sep 22, 1982	"	"	"		Robert A. DeHull, ^{the}	1581	69	.00 56,400	Lot 5 Windmont Rd. Paris Mt. Sp.
7117 Sep 22, 1982	"	"	"		Capera Michael Lewis	1581	75	.00 40,000	Lot 4 albain cr.
7139 Sep 22, 1982	"	"	"		Donald James Simpson	1581	117	.00 21,500	Lot 32 Lavinia ave.
7197 Sep 23, 1982	"	Cancelled Donnie S. Sundersley	12-22-83 # 19872	84-1892	Real Book				Real Prop. Agre.
7191 Sep 23, 1982	"	Cancelled Donnie S. Sundersley	4-30-85 # 32734	84-1791	Real Book				Real Prop. Agre.
7197 Sep 23, 1982	"	Cancelled Donnie S. Sundersley	2-10-84 # 24689	84-148	Real Book				Real Prop. Agre.
7244 Sep 23, 1982	"	"	"		Carl W. Rehling, ^{the}	1174	421	.60 25,155	Lot 11 Clairmont Ri.
7215 Sep 23, 1982	"	"	"		Larry A. Garrett	1581	224	.00 37,116	Sec. 7 Lot 49 Deussen Pl.
7215 Sep 23, 1982	"	"	"		J. David Melvin, ^{the}	1581	263	.21 39,480	Deer Valley etc. Lot 79 Fort Hills Rd.
7215 Sep 23, 1982	"	"	"		Les E. Dellinger, ^{the}	1581	267	.20 25,141	Lot 5 Sewier St.
7337 Sep 24, 1982	"	Cancelled Donnie S. Sundersley	1-14-88 # 31382	84-682	Real Book				Real Prop. Agre.
					Clarence J. Davis, Jr. ^{the}	1174	576		

INDIRECT or MORTGAGEE Index to Real Estate Mortgages — Greenville County, S. C.

KEYS PRINTING COMPANY, GREENVILLE, S. C.


 Open at Proper Tab according to First Letter or Letters of Name and refer to Buff Sub-Index sheet for page reference.

FILE NUMBER DATE OF RECORD	MORTGAGEES FAMILY NAMES	GIVEN NAMES ABCDEFGHIJ	GIVEN NAMES JKLMNOPQ	GIVEN NAMES RSTUVWXYZ	MORTGAGORS	BOOK	PAGE	Amount	BRIEF DESCRIPTION, LOCATION, ETC. (Not Warranted)
7342 Sep. 24, 1982	American	Federal S & L Assn.			Charles B. Campbell, et al	1581	301	18,621.92	Lansett Plant Lot 34 Owens St. along mill
7342 Sep. 24, 1982	"	"	"	"	Olivia D. Wofford, Jr.	1581	305	16,254.60	Springfield Lot 170 Benson Dr.
7342 Sep. 24, 1982	"	"	"	"	James N. Faulk, et al	1581	309	30,686.40	Sheffield Forest, sec. 3 Lot 69 Confederate Cr.
7342 Sep. 24, 1982	"	"	"	"	Robert W. Hampton, et al	1581	313	43,681.20	Lot 103 Halmer Dr.
7428 Sep. 24, 1982	"	"	"	"	Loy M. Graham	1581	514	7,656.00	A. lot 20
7443 Sep. 24, 1982	formerly Fed. S. & L. Assn.	"	"	"	Associated Bldg. & Dev. a corp.	1581	518		2d Mtg. on Rem. Ch. 1530 pg. 237 Renegotiable Rate Mtg. Assumpt. Agree
7392 Sep. 24, 1982	"	"	"	"	Pine Knoll Shrimper	1581	356		3d Mtg. on Rem. Ch. 1484 pg. 114 Release Unit 15 The Woodlands H. C. K.
7473 Sep. 27, 1982	American	Federal S & L Assn.			William L. Mathis	1581	540	90,300.00	Warwick Rd. Sheffield Forest Lot 77 Cor. Cal Ford Rd. &
7690 Sep. 28, 1982	formerly United Fed. S. & L. Assn.	"	"	"	Dale E. May, et al	1581	704		2d Mtg. on Rem. Ch. 1389 pg. 366 Mtg. & Assumption Agreement
7865 Sep. 30, 1982	"	"	"	"	James A. Merritt, et al	1581	890		3d Mtg. on Rem. Ch. 1442 pg. 987 Mtg. & Assumption Agree.
7827 Sep. 30, 1982	American	Federal S & L Assn.			Randall J. Waddell	1581	837	74,300.00	Ch. Duenger Rd. Sec. II Lot 209 Hudson Farm
7926 Sep. 30, 1982	"	"	"	"	B. Robert Zoller, Jr., et al	1581	960	21,676.71	Lot 178 A. lot 16 and Union Central Rd.
7794 Sep. 30, 1982	"	"	"	"	Marion L. Atkins, Jr.	1582	11	43,786.80	1 acre CC Camp Rd.
7949 Oct. 1, 1982	"	"	"	"	David R. Greene, et al	1582	17	31,000.00	1.2 acs. Nash mill Rd.
7966 Oct. 1, 1982	"	"	"	"	Noyle Grace Madsen	1582	93	12,119.40	cor. University Ch. & Camp one Unit 2-A McDaniel Pl. N. P. R.
8034 Oct. 1, 1982	"	"	"	"	Mildred Hudson	1582	154	32,500.00	Lot 11 Greenfielde

INDIRECT or MORTGAGEE Index to Real Estate Mortgages — Greenville County, S. C.

KEYS PRINTING COMPANY, GREENVILLE, S. C.

Open at Proper Tab according to First Letter or Letters of Name and refer to Buff Sub-Index sheet for page reference.

FILE NUMBER DATE OF RECORD	MORTGAGEES FAMILY NAMES	GIVEN NAMES ABCDEFGHIJ	GIVEN NAMES KLMNO	GIVEN NAMES PQRSTUVWXYZ	MORTGAGORS	BOOK	PAGE	Amount	BRIEF DESCRIPTION, LOCATION, ETC. (Not Warranted)
7966 Oct. 1, 1982	American	Federal S & L Assn.			Ronald L. Nowby et al	1582	263	.00 23,950	ca. 6.57 app. Pleasantdale
7966 Oct. 1, 1982	"	"	"		Dora C. Mc Bride	1582	267	.80 13,330	Knollwood Npts. Lot 58 Hall Dr. Sec. 5
7966 Oct. 1, 1982	"	"	"		Wayne R. Bennett et al	1582	271	.72 3,978	Sec. 5 E. Highland Gate. Lot 8 Clarence ave.
7966 Oct. 1, 1982	"	"	"		Sammy Neal Smith	1582	275	.40 14,630	Pinchum Dr. Lot 12 & 11
7966 Oct. 1, 1982	"	"	"		Ronnie O. Cloud et al	1582	279	.40 11,084	Salony woods. Sec. 11 Lot 40 Brittany Dr.
7971 Oct. 1, 1982	"	Donnie S. Inkerley		1-23-85 #	21769 S.F. Bk. 88-378 E. E. Jansen et al	deed Book			Real Prop. Agre.
7971 Oct. 1, 1982	"	Donnie S. Inkerley		10-15-85 #	13003 S.F. Bk. 91-1519 Dora Jessie Etrin	deed Book			Real Prop. Agre.
7971 Oct. 1, 1982	"	Donnie S. Inkerley		4-30-86 #	35849 S.F. Bk. 94-994 C. Michael Conrad et al	deed Book			Real Prop. Agre.
7971 Oct. 1, 1982	"	Donnie S. Inkerley		3-7-84 #	27428 S.F. Bk. 84-814 Mary E. Bramlett	deed Book			Real Prop. Agre.
7971 Oct. 1, 1982	"	Donnie S. Inkerley		12-28-87 #	29236 S.F. Bk. 106-203 V. Berkeley et al	deed Book			Real Prop. Agre.
8263 Oct. 5, 1982	"	"	"		H. J. Warren, et al	1582	437	.00 17,000	Villas N.P.R. Unit B Bldg. 5 Sugar creek
8334 Oct. 5, 1982	"	"	"		Janice B. Stansell	1582	455	.00 37,000	condo. N.P.R. Unit 21-C Briarcliff
8358 Oct. 5, 1982	"	"	"		Mady E. Allen, et al	1582	476	.80 20,995	Lot 4
8358 Oct. 5, 1982	"	"	"		Mady E. Allen, et al	1582	480	.80 20,995	H. tract 5 Stone Rd.
8283 Oct. 5, 1982	"	"	"		Helen B. Shaw	1582	483	.60 11,781	Lot 20 & 21 Rock Hill
8283 Oct. 5, 1982	"	"	"		Robert A. Cobble et al	1582	497	.40 20,960	Old Natche Gate sec. II Lot 260 Ellman Dr.

INDIRECT or MORTGAGEE Index to Real Estate Mortgages — Greenville County, S. C.

KEYS PRINTING COMPANY, GREENVILLE, S. C.

Open at Proper Tab according to First Letter or Letters of Name and refer to Buff Sub-Index sheet for page reference.

FILE NUMBER DATE OF RECORD	MORTGAGEES FAMILY NAMES	GIVEN NAMES ABCDEFGHIJ	GIVEN NAMES KLMNNO	GIVEN NAMES PQRSTUVWXYZ	MORTGAGORS	BOOK	PAGE	Amount	BRIEF DESCRIPTION, LOCATION, ETC. (Not Warranted)
8293 Oct. 5 1982	American	Federal S & L Assn.			Thomas W. Maselle ^{etc}	1582	501	15,078.60	State Sub. H. Hollyvale Lot 8 Woodberry Way +
8283 Oct. 5 1982	"	"	"	"	Mahendra S. Mehta ^{etc}	1582	505	32,305.20	Ch. Bellingham, sub III Lot 85 Newgate Dr. + Poolman
8283 Oct. 5 1982	"	"	"	"	Jack B. Jingle ^{etc}	1582	509	30,536.40	Lots 21 + 22 Crain ave.
8283 Oct. 5 1982	"	"	"	"	Marion E. Scott ^{etc}	1582	513	27,388.80	Chick App. #1 Lots 4 + 5 Piney Mt. Rd.
8283 Oct. 5 1982	"	"	"	"	Timothy A. Ridgeway ^{etc}	1582	517	31,768.80	etc. also int. Lot 14 Baldwin Cr. Urdin
8292 Oct. 5 1982	"	"	"	"	Fred Schiessit ^{etc}	1582	536	16,758.40	Lot 13 Batewood See R64 BK. 1405 p. 469 Mod. + assum. agree. for mtg.
8264 Oct. 5 1982	Chas. J. Fed. S & L Assn.	"	"	"	Lyla E. Bowling, Jr. ^{etc}	1582	441		
8315 Oct. 5 1982	"	Cancelled Dannie S. Inkersley RMC	2-23-83	#20977	84 BK. 79-1258	Deed Book			Real Prop. Agree.
8315 Oct. 5 1982	"	Cancelled Dannie S. Inkersley RMC	5-20-87	#50585	84 BK. 102-194	Deed Book			Real Prop. Agree.
8315 Oct. 5 1982	"	Cancelled Dannie S. Inkersley RMC	4-14-89	#460938	84 BK. 113-413	Deed Book			Real Prop. Agree.
8315 Oct. 5 1982	"	Cancelled Dannie S. Inkersley RMC	4-28-86	#35335	84 BK. 94-893	Deed Book			Real Prop. Agree.
8315 Oct. 5 1982	"	Cancelled Dannie S. Inkersley RMC	11-8-93	#	77575 Sat BK 0146-458	Deed Book			Real Prop. Agree.
8315 Oct. 5 1982	"	Cancelled Dannie S. Inkersley RMC	11-11-87	#	123099 84 BK 105-9980	Deed Book			Real Prop. Agree.
8315 Oct. 5 1982	"	Cancelled Dannie S. Inkersley RMC	5-21-92	#	321588 84 BK 131-13970	Deed Book			Real Prop. Agree.
8315 Oct. 5 1982	"	Cancelled Dannie S. Inkersley RMC	2-10-87	#	32725 84 BK 100-130	Deed Book			Real Prop. Agree.
8315 Oct. 5 1982	"	Cancelled Dannie S. Inkersley RMC	11-16-84	#	14952 84 BK 87-1011	Deed Book			Real Prop. Agree.
8315 Oct. 5 1982	"	Cancelled Dannie S. Inkersley RMC			Samuel M. Pittaghen ^{etc}	1175	208		Real Prop. Agree.

INDIRECT or MORTGAGEE Index to Real Estate Mortgages — Greenville County, S. C.

KEYS PRINTING COMPANY, GREENVILLE, S. C.

Open at Proper Tab according to First Letter or Letters of Name and refer to Buff Sub-Index sheet for page reference.

FILE NUMBER DATE OF RECORD	MORTGAGEES FAMILY NAMES	GIVEN NAMES ABCDEFGHIJ	GIVEN NAMES KLMNO	GIVEN NAMES PQRSTUVWXYZ	MORTGAGORS	BOOK	PAGE	Amount	BRIEF DESCRIPTION, LOCATION, ETC. (Not Warranted)
8315 Oct. 5, 1982	American	Federal S	Cancelled Dennis S. Siskindley	9.12.83 #	8396 S.F. Blk 82-532 K. Mc Kinney	Deed Book 1175	209		Real Prop. Agree.
8315 Oct. 5, 1982	"	"	Cancelled Dennis S. Siskindley	11-20-84 #	15324 S.F. Blk 87-1077 William S. Katzer	Deed Book 1175	210		Real Prop. Agree.
8315 Oct. 5, 1982	"	"	"	"	Hymen S. Small	Deed Book 1175	211		Real Prop. Agree.
8459 Oct. 6, 1982	"	"	"	"	Loetta M. Kennedy	1582	612	100,000	Real Prop. Agree. Jill Pine, Butler St. Lot 39 Compton Dr.
8451 Oct. 6, 1982	"	"	"	"	Dennis Siskindley (S. A. Carter 10.4)	1582	583		For mtg. see Rem. Blk. 1481 pg. 213 Tras. & assumption agree.
8570 Oct. 7, 1982	"	"	"	"	Charles M. Werner, Jr.	1582	658	36,850	Wally Sue Plantation Lot 3 & Pt. lot 2 Comelot 104
8563 Oct. 7, 1982	"	"	"	"	Frances E. Scott	1582	708	10,675	Butler St. Lot 20 Ellison St.
8563 Oct. 7, 1982	"	"	"	"	James C. Norris, et al	1582	712	7,595	Oaklawn St. 2.15 ac. Hamley St.
8563 Oct. 7, 1982	"	"	"	"	Larry J. Aiken, et al	1582	716	22,033	Chesnut Hill #1 Lot 49 Kathryn Ct.
8563 Oct. 7, 1982	"	"	"	"	Michael S. Williams	1582	720	16,181	Monteville Lot 22 E. Lewis Dr.
8564 Oct. 7, 1982	"	Cancelled Dennis S. Siskindley	5.14.84 #	35674	S.F. Blk 85-643 Douglas H. Fisher	Deed Book 1175	408		Real Prop. Agree.
8564 Oct. 7, 1982	"	"	6-27-95 #	36036	Lot BK 161-1799 Lorie Manske	Deed Book 1175	409		Real Prop. Agree.
8564 Oct. 7, 1982	"	"	"	"	Colon R. Harris, Jr.	Deed Book 1175	410		Real Prop. Agree.
8564 Oct. 7, 1982	"	Cancelled Dennis S. Siskindley	2.12.86 #	26631	S.F. Blk. 93-725 Ivy M. McWhorter	Deed Book 1175	411		Real Prop. Agree.
8564 Oct. 7, 1982	"	"	10-2-95 #	59905	Lot BK 163-1999 Bernie M. Harris	Deed Book 1175	412		Real Prop. Agree.
8708 Oct. 8, 1982	"	"	"	"	A. Stanley Austin, et al	1582	766	48,800	H.R.L. Unit 104 Trentwood

INDIRECT or MORTGAGEE Index to Real Estate Mortgages — Greenville County, S. C.

KEYS PRINTING COMPANY, GREENVILLE, S. C.

☞ Open at Proper Tab according to First Letter or Letters of Name and refer to Buff Sub-Index sheet for page reference.

4 R

FILE NUMBER DATE OF RECORD	MORTGAGEES FAMILY NAMES	GIVEN NAMES ABCDEFGHIJ	GIVEN NAMES JKLMNO	GIVEN NAMES PQRSTUVWXYZ	MORTGAGORS	BOOK	PAGE	Amount	BRIEF DESCRIPTION, LOCATION, ETC. (Not Warranted)
8721 Oct. 8 1982	American	Federal S & L Assn.			Edward A. Brown <i>etal</i>	1582	788	.20 32,143	Lot
8682 Oct. 8 1982	"	"	"	"	Donald E. Franklin	1582	871		2 nd Mtg. see Rem Bk. 1465 pg. 952 Reliance lot 107 Holly Hill Ph. III sec 2
8862 Oct. 11 1982	"	"	"	"	Nathan Johnson <i>etal</i>	1582	910	28 19,838	Wynette, E. Ests. Lts 314 William Pt.
8963 Oct. 12 1982	"	"	"	"	Merald R. Elur	1583	30	.10 30,970	Highlands Lot 2 Aberdeen
9011 Oct. 12 1982	"	"	"	"	Robert F. Honeycutt Jr. <i>etal</i>	1583	34		2 nd Mtg. see Rem Bk. 1467 pg. 959 Mod. & Assumption Agreement
9113 Oct. 13 1982	"	"	"	"	Geldie R. Landrum	1583	91		3 rd Mtg. see Rem Bk. 1366 pg. 948 Mod. & Assumption Agmt.
9139 Oct. 13 1982	"	"	"	"	Joe K. Howard	1583	148	.80 29,224	St. lots 112 Aconit St.
9187 Oct. 14 1982	"	"	"	"	Leslie M. McCraw Jr. <i>etal</i>	1583	206	.00 85,550	Chanticleer, Sec. VI Lot 205 Lowood Lane
9233 Oct. 14 1982	"	"	"	"	Lealie B. McCraw Jr. <i>etal</i>	1583	210		Mtg. see Rem Bk. 1518 pg. 995 Subordination Agreement - for
9226 Oct. 14 1982	"	"	"	"	James A. Merritt <i>etal</i>	62-Remed 1583	264		3 rd Mtg. see Rem Bk. 1442 pg. 987 Mod. & Assumpt. Agreement -
9281 Oct. 15 1982	"	"	"	"	Robert N. Williams <i>etal</i>	1583	269	.00 35,000	1.25 ac. - Bald St.
9270 Oct. 15 1982	"	"	"	"	Norman J. Tallison <i>etal</i>	1583	316	.16 9,092	Sunset Hgts Ft. Gunn Lot 19 Lowood Brook Rd.
9270 Oct. 15 1982	"	"	"	"	Robert Lawson Scoggins <i>etal</i>	1583	320	.60 54,279	Kallingswood Tract B2 Club Pt.
9270 Oct. 15 1982	"	"	"	"	James P. Girardian <i>etal</i>	1583	324	.40 8,366	10 th Mtg. H. Tract 7-A Hollywood
9270 Oct. 15 1982	"	"	"	"	James M. Muleney <i>etal</i>	1583	328	.92 6,241	Lot 748 Baker Rd.
9270 Oct. 15 1982	"	"	"	"	William J. Douglas <i>etal</i>	1583	332	.80 10,372	1 st Mtg. Hgts. Lot 121 Wethers. Rd.

INDIRECT or MORTGAGEE Index to Real Estate Mortgages — Greenville County, S. C.

KEYS PRINTING COMPANY, GREENVILLE, S. C.

Open at Proper Tab according to First Letter or Letters of Name and refer to Buff Sub-Index sheet for page reference.

FILE NUMBER DATE OF RECORD	MORTGAGEES FAMILY NAMES	GIVEN NAMES ABCDEFGHIJ	GIVEN NAMES JKLMNO	GIVEN NAMES PQRSTUVWXYZ	MORTGAGORS	BOOK	PAGE	Amount	BRIEF DESCRIPTION, LOCATION, ETC. (Not Warranted)
9265 Oct. 15 1982	American	Federal S & L Assn		Cancelled 6-3-86 #40298 & 40298 & Bl. 95-76 etc Dannie S. Inkerley	James W. Allen	Deed Book 1175	802		Real Property Agreement
9265 Oct. 15 1982	"	"		Cancelled 1-26-83 #18279 Dot Bl. 79-557 Dannie S. Inkerley	Joseph R. Dier	Deed Book 1175	803		Real Property Agreement
9265 Oct. 15 1982	"	"		Cancelled 9-12-84 #8010 Dot Bl. 86-1562 Dannie S. Inkerley	James L. Harshbarger	Deed Book 1175	804		Real Property Agreement
9420 Oct. 18 1982	"	"	"	"	Timothy F. Jackels	1583	397	.00	Willsboro Hill Lot 26 Willsboro Hill Rd.
9419 Oct. 18 1982	"	"	"	"	J. Mat Hunt, Jr.	1583	413	44,221	Willhousen Hill Lot 21 Willhousen Cr.
9343 Oct. 18 1982	"	"	"	"	Thomas A. Lee, Jr.	1583	423	11,540	Augusta Hgts. Lot 18 Waverly Ct.
9343 Oct. 18 1982	"	"	"	"	Emma P. McClinton	1583	427	8,264	2 acc. Thompson Dr. Northwood Hills
9343 Oct. 18 1982	"	"	"	"	Laura C. Myers	1583	431	15,015	Lot 9 Ninety Way, Sec. I St. III Northwood
9343 Oct. 18 1982	"	"	"	"	James A. Retchem	1583	435	23,812	Lot 104 Parkhurst Dr. Brook Glen Parkway
9343 Oct. 18 1982	"	"	"	"	Leggy Ford	1583	439	9,142	Lot 48 Kensington Rd.
9338 Oct. 18 1982	"	"	"	"	Jale Dick, et al	Deed Book 1175	851		Real Property Agreement
9338 Oct. 18 1982	"	"	"	Cancelled 1-14-85 #20821 Dannie S. Inkerley	Robert F. Casey, Jr.	Deed Book 1175	852		Real Property Agreement
9338 Oct. 18 1982	"	"	"	Cancelled 8-27-86 #8192 Dannie S. Inkerley	Donald R. Crawford	Deed Book 1175	853		Real Property Agreement
9338 Oct. 18 1982	"	"	"	Cancelled 10-9-87 #16994 Dannie S. Inkerley	Charles D. Smith	Deed Book 1175	854		Real Property Agreement
9338 Oct. 18 1982	"	"	"	Cancelled 5-13-83 #30211 Dannie S. Inkerley	Ray O. Wilson, et al	Deed Book 1175	855		Real Property Agreement
9724 Oct 28 1982	"	"	"	"	John Christopher Mullen	1583	614		Bl. 1456 pg 595 & Bl. record 1457 pg. 297 Mod. & Account. Agre. - for title sub E

INDIRECT or MORTGAGEE Index to Real Estate Mortgages — Greenville County, S. C.


KEYS PRINTING COMPANY, GREENVILLE, S. C.

Open at Proper Tab according to First Letter or Letters of Name and refer to Buff Sub-Index sheet for page reference.

FILE NUMBER DATE OF RECORD	MORTGAGEES FAMILY NAMES	GIVEN NAMES ABCDEFGH	GIVEN NAMES IJKLMNO	GIVEN NAMES PQRSTUVWXYZ	MORTGAGORS	BOOK	PAGE	Amount	BRIEF DESCRIPTION, LOCATION, ETC. (Not Warranted)
9715 Oct. 21, 1982	American	Federal S	& L Assn		Henry Gordon Hart ^{etal}	1583	665	29,200 ^{.00}	29. 3 Acres Packs Rd. Highland
9734 Oct. 21, 1982	"	"	"	"	B. Robert Cohen ^{etal}	1583	685	16,109 ^{.59}	E. Highland. Est. " Lot 17 Vantage One Sec. 4
9794 Oct. 22, 1982	"	"	"	"	John W. Childs, Jr. ^{etal}	1583	752	23,500 ^{.00}	Notes sec. 2 Lot 63 Kay Dr. Belmont
9834 Oct. 22, 1982	"	"	"	"	Carl S. Matheny, Jr.	1583	797	46,932 ^{.33}	Kendall Green Lot 7 Kendall Green Dr.
9962 Oct. 25, 1982	"	"	"	"	Winona V. Smith	1583	937	12,336 ^{.60}	Lot Hillside Rd.
10018 Oct. 26, 1982	"	"	"	"	R. Bates Kennedy ^{etal}	1583	963	74,000 ^{.00}	Traylor H. Lot 145 Bay St. Blvd.
10048 Oct. 26, 1982	"	"	"	"	Robert J. Paternala ^{etal}	1583	982	180,000 ^{.00}	Rocky cleft alley sec I Lot 12 Rocky Point
10073 Oct. 26, 1982	"	"	"	"	Milton Brown, ^{etal}	1584	3	20,000 ^{.00}	Lot Hopkins St.
10133 Oct. 26, 1982	"	"	"	"	Winona V. Smith	1584	29		1552 pg. 2374 Bl. 1584 pg. 26 Subdivision - in mtg. and Rem Bl
10210 Oct. 27, 1982	"	"	"	"	Carroll J. Floyd	1584	103		For mtg. see Rem Bl. 1521 pg. 940 Mod. & Assumption Agreement
10152 Oct. 27, 1982	"	"	"	"	Anne Marie Bessette	1584	88	36,650 ^{.00}	Sec III Lot 476 Del Norte Ests.
10275 Oct. 28, 1982	"	<i>Cancelled</i> Annie S. Sanderberg ^{remc}		11-19-83 #	17209 Lot Bl 92-523	Deed Book			Real Property Agreement
10275 Oct. 28, 1982	"	<i>Cancelled</i> Annie S. Sanderberg ^{remc}		1-24-83 #	17961 Lot Ok. 79-451	Deed Book			Real Property Agreement
10275 Oct. 28, 1982	"	"	"	"	Jerry W. Rowland, ^{etal}	1176	280		Real Property Agreement
10275 Oct. 28, 1982	"	"	"	"	Richard M. Douglas, ^{etal}	1176	281		Real Property Agreement
10275 Oct. 28, 1982	"	"	"	9-21-93	Patte S. Drayton ^{etal}	1176	282		Real Property Agreement
10249 Oct. 28, 1982	"	"	"	"	John L. Fredgal ^{etal}	1584	229	42,000 ^{.00}	Del Norte, sec. 4 Lot 100 Del Norte Sec addi.

INDIRECT or MORTGAGEE Index to Real Estate Mortgages — Greenville County, S. C.

KEYS PRINTING COMPANY, GREENVILLE, S. C.


 Open at Proper Tab according to First Letter or Letters of Name and refer to Buff Sub-Index sheet for page reference.

FILE NUMBER DATE OF RECORD	MORTGAGEES FAMILY NAMES	GIVEN NAMES ABCDEFGHIJ	GIVEN NAMES JKLMNO	GIVEN NAMES PQRSTUVWXYZ	MORTGAGORS	BOOK	PAGE	Amount	BRIEF DESCRIPTION, LOCATION, ETC. (Not Warranted)
10288 Oct. 28, 1982	American	Federal S	& L Assn		Lawrence Nagan	1584	270	27,850.00	N. & Beechwood Dr. S. Blackwood Lot 28 Cor. Beechwood Dr.
10294 Oct. 28, 1982	"	"	"		Miriam A. Jones, et al	1584	320	52,646.40	Cor. Pine Forest Dr. & Cleveland St. Lot Pine Forest Dr. also lot
10294 Oct. 28, 1982	"	"	"		Charles J. Kaye, et al	1584	324	11,679.00	Bellingham sec. IV Lot 82 Coalmont Ct.
10294 Oct. 28, 1982	"	"	"		Edward J. Layton, et al	1584	328	30,000.00	Sec. 2 Lake Forest Hpts. Lot 46 Woodmoore Dr.
10294 Oct. 28, 1982	"	"	"		James A. Richard, et al	1584	332	17,139.00	W. Lakewood Lot 3 1/2 lot 2 Emerald
10294 Oct. 28, 1982	"	"	"		James D. Roof, et al	1584	336	56,902.80	Sec. III Wade Hampton Estates Lot 54 Dagenham Dr.
10294 Oct. 28, 1982	"	"	"		Billie Allen Taylor	1584	340	83,730.00	Lot 7 Shattuck Pl. Mount Valley
10294 Oct. 28, 1982	"	"	"		Thomas Canty, et al	1584	344	16,684.80	Lot 380 Prosperity Ct.
10294 Oct. 28, 1982	"	"	"		Mwendaline P. Daniel	1584	348	42,022.80	Lots 21 & 23 Hodge Dr. N.P.R.
10541 Nov. 1, 1982	"	"	"		Thomas C. Brisley, et al	1584	598	50,000.00	Unit 13-B Briarwood
10579 Nov. 1, 1982	"	"	"		Albert C. Hite, et al	1584	624	15,000.00	Sec. 3 Lot 172 Lowndesboro
10585 Nov. 1, 1982	formerly Home	S. & L. Assn.			James F. Campbell	1584	597		Trmty. see Cem R. 1418 p. 146 Mod. & Assumption Agre.
10683 Nov. 2, 1982	American	Federal S & L Assn.			William J. Polan, et al	1584	782	67,000.00	Lot 14 Byrd Blvd. N.P.R.
10711 Nov. 2, 1982	"	"	"		Marilyn C. Wolf	1584	789	59,200.00	Unit 212 Sycleside
10733 Nov. 2, 1982	"	"	"		Julian Ray Tate, et al	1584	800	36,534.24	Ch. Paris Mt. St. H. tract 22 Duncan Chapel
10720 Nov. 2, 1982	formerly Fed. Fed. S. & L. Assn.				Raymond L. Stubblefield	1584	788		Trmty. see Cem R. 1414 p. 340 Mod. & Assumption Agreement.

INDIRECT or MORTGAGEE Index to Real Estate Mortgages — Greenville County, S. C.

4 T


KEYS PRINTING COMPANY, GREENVILLE, S. C.

Open at Proper Tab according to First Letter or Letters of Name and refer to Buff Sub-Index sheet for page reference.

FILE NUMBER DATE OF RECORD	MORTGAGEES FAMILY NAMES	GIVEN NAMES ABCDEFGHIJ	GIVEN NAMES KLMNO	GIVEN NAMES PQRSTUVWXYZ	MORTGAGORS	BOOK	PAGE	Amount	BRIEF DESCRIPTION, LOCATION, ETC. (Not Warranted)
10828 Nov. 3, 1982	American	Federal S & L Assn.			<i>the</i> Sid N. Gordon	1584	879	60,000	<i>the</i> 60,000 Foreign mty. see REM Bd. 1574 Pg. 58. Lot 92 white oak st. Fire, Brook Forest
"	"	"	"	"	"	1584	879		
10844 Nov. 3, 1982	"	"	"	"	<i>the</i> B. Robert Coker, Jr.	1584	922	17,183	mills Lot 121 B-St. Woodside
10839 Nov. 3, 1982	"	"	"	"	Murray J. Berkowitz	1584	928	23,000	A. lot 1
10874 Nov. 3, 1982	"	"	"	"	S. C. I. Ltd. Pts.	1584	947	281,250	Lot Greenland ave.
10991 Nov. 4, 1982	<i>Journely Fed. S. & L. Assn.</i>	"	"	"	R. Keith Green, <i>etal</i>	1585	91		7.7 for mty. see REM Bd. 1412 pg. 786 Return part lot 90 Forester's Wood Jr. mty. see REM Bd. 1379 pg. 987 Mort. & Assumption Agreement
11266 Nov. 8, 1982	"	"	"	"	James D. Puckett, <i>etal</i>	1585	316		Kingsgate
11210 Nov. 8, 1982	American	Federal S & L Assn.			W. R. Berry, <i>the</i>	1585	225	32,000	Lot 9 Abundant Cr. Sec. 4
11284 Nov. 9, 1982	"	"	"	"	Daniel P. Stansell, <i>the</i>	1585	440	44,304	Oakway Lot 3 Oakway Cr.
11284 Nov. 9, 1982	"	"	"	"	Michael J. Lano, <i>the</i>	1585	444	9,443	Formington ave. Lot 22 Clayton Rd.
11284 Nov. 9, 1982	"	"	"	"	C. Bruce Shaw, <i>the</i>	1585	448	6,724	4 Penn St. St. lot 12 Cor. Mont Vista
11284 Nov. 9, 1982	"	"	"	"	<i>by</i> Clarence A. Smith, <i>Amagally</i> Rosa B. Smith	1585	452	8,734	1 acre, less Pt.
11284 Nov. 9, 1982	"	"	"	"	Samuel C. Simmons, <i>the</i>	1585	456	20,703	7.95 acc. Margaret ave.
11284 Nov. 9, 1982	"	"	"	"	Ida J. Smith	1585	460	42,200	terrace, sec 2 Lot 35 Engle A. Oakland
11284 Nov. 9, 1982	"	"	"	"	Joseph P. Turner, <i>the</i>	1585	464	9,953	mills Village, sec 7 Lot 53 Taylor St. Duncan
11284 Nov. 9, 1982	"	"	"	"	Alan C. Waite, <i>the</i>	1585	468	65,997	Epich Sp. St. St. Hart Farmy 253

INDIRECT or MORTGAGEE Index to Real Estate Mortgages — Greenville County, S. C.

KEYS PRINTING COMPANY, GREENVILLE, S. C.


 Open at Proper Tab according to First Letter or Letters of Name and refer to Buff Sub-Index sheet for page reference.

FILE NUMBER DATE OF RECORD	MORTGAGEES FAMILY NAMES	GIVEN NAMES ABCDEFGHIJ	GIVEN NAMES JKLMNO	GIVEN NAMES PQRSTUVWXYZ	MORTGAGORS	BOOK	PAGE	Amount	BRIEF DESCRIPTION, LOCATION, ETC. (Not Warranted)
11284 Nov. 9, 1982	American	Federal S & L Assn.			Jed With, etal	1585	472	11,970 ^{.60}	Lot 101 Pine brook forest
11284 Nov. 9, 1982	"	"	"		James Larry Lane etal	1585	476	84,085 ^{.20}	Sunset Hgts. Lot 49 Evening Way, Sec. 2
11284 Nov. 9, 1982	"	"	"		Nathan Jack Rummier etal	1585	480	91,452 ^{.76}	Lots 1 & B. lot Marshall Ct.
11284 Nov. 9, 1982	"	"	"		Jacob L. Paschel etal	1585	484	4,376 ^{.88}	Sec. 1 Old Route, Etc. Lot 420 Bransfield Rd.
11284 Nov. 9, 1982	"	"	"		Edward Lamar Childress etal	1585	488	14,788 ^{.80}	Lot 63 Dorley Ct. Chick
11284 Nov. 9, 1982	"	"	"		Jerry N. Seattle etal	1585	492	9,821 ^{.40}	Duncan Hills Village Lots 5 Allen St. Sec. 5
11284 Nov. 9, 1982	"	"	"		Sally L. Browning etal	1585	496	12,553 ^{.20}	Sec. 1 S. mile Lot 255 Westwood South
11284 Nov. 9, 1982	"	"	"		Narry B. Clark	1585	500	5,616 ^{.72}	Famview St.
11284 Nov. 9, 1982	"	"	"		Richard J. Dyer, etal	1585	504	39,878 ^{.40}	Delicata Hgts. Lot 12 Maria Louise Lane
11284 Nov. 9, 1982	"	"	"		Thomas A. Cole	1585	508	5,283 ^{.00}	Lot 15 Lindberg St.
11284 Nov. 9, 1982	"	"	"		Bernadine C. Dowling etal	1585	512	12,017 ^{.40}	N. Guden Pt. lot 54 N. Guden Ct.
11284 Nov. 9, 1982	"	"	"		James W. Moon, Jr.	1585	516	19,361 ^{.28}	Longly Hgts. Lot 99 Hawthorne Lane
11284 Nov. 9, 1982	"	"	"		Frank D. Lorkins, etal	1585	520	7,214 ^{.50}	Chanticleer Lot 172 Chapman Rd.
11284 Nov. 9, 1982	"	"	"		Obel Jones, etal	1585	524	16,152 ^{.96}	Kandros Ct. Lot 1-A Cor. Selvig Rd. &
11284 Nov. 9, 1982	"	"	"		Barbara Herring, etal	1585	528	7,584 ^{.60}	acres Chick sp. 13. Lot 19 Butler Ave. Cole
11284 Nov. 9, 1982	"	"	"		Jack D. Gresham, etal	1585	532	31,542 ^{.00}	also 5.46 ac. South St. 1.9400. Log Shoals Rd.

INDIRECT or MORTGAGEE Index to Real Estate Mortgages — Greenville County, S. C.

4 U


KEYS PRINTING COMPANY, GREENVILLE, S. C.

Open at Proper Tab according to First Letter or Letters of Name and refer to Buff Sub-Index sheet for page reference.

FILE NUMBER DATE OF RECORD	MORTGAGEES FAMILY NAMES	GIVEN NAMES ABCDEFGHIJ	GIVEN NAMES KLMNOP	GIVEN NAMES QRSTUVWXYZ	MORTGAGORS	BOOK	PAGE	Amount	BRIEF DESCRIPTION, LOCATION, ETC. (Not Warranted)
11283 Nov. 9, 1982	American	Cancelled Federal Savings & Loan Assn.	Cancelled Dannie S. Luskley	4-20-84 # 32798	1st Bk 85-59 etal Michael Brit Bishop	Deed Book 1176	994		Real Prop. Agree.
11283 Nov. 9, 1982	"	Cancelled Dannie S. Luskley	Cancelled Dannie S. Luskley	1-19-83 # 17664	1st Bk 79-378 C. J. Smith Sr.	Deed Book 1176	995		Real Prop. Agree.
11283 Nov. 9, 1982	"	Cancelled Dannie S. Luskley	Cancelled Dannie S. Luskley	5-28-86 # 39429	1st Bk 94-1895 etal Timothy A. Ridgeway	Deed Book 1176	996		Real Prop. Agree.
11283 Nov. 9, 1982	"	Cancelled Dannie S. Luskley	Cancelled Dannie S. Luskley	5-7-85 # 33625	1st Bk 89-974 etal Luther A. Riddle	Deed Book 1176	997		Real Prop. Agree.
11283 Nov. 9, 1982	"	Cancelled Dannie S. Luskley	Cancelled Dannie S. Luskley	4-17-86 # 34012	1st Bk 94-566 etal Thomas L. Lanning	Deed Book 1176	998		Real Prop. Agree.
11283 Nov. 9, 1982	"	Cancelled Dannie S. Luskley	Cancelled Dannie S. Luskley	4-23-84 # 33046	1st Bk 85-97 Anne Hickman Loxton	Deed Book 1176	999		Real Prop. Agree.
11283 Nov. 9, 1982	"	Cancelled Dannie S. Luskley	Cancelled Dannie S. Luskley	7-24-89 # 2546	1st Bk 86-379 etal William B. King	Deed Book 1177	31		Real Prop. Agree.
11283 Nov. 9, 1982	"	Cancelled Dannie S. Luskley	Cancelled Dannie S. Luskley	9-2-86 # 13591	1st Bk 97-936 Barbara Kahn	Deed Book 1177	32		Real Prop. Agree.
11283 Nov. 9, 1982	"	Cancelled Dannie S. Luskley	Cancelled Dannie S. Luskley	4-24-84 # 33130	1st Bk 85-112 Joseph H. Keith, III	Deed Book 1177	33		Real Prop. Agree.
11283 Nov. 9, 1982	"	Cancelled Dannie S. Luskley	Cancelled Dannie S. Luskley	10-27-83 # 13755	1st Bk 82-1762 etal H. Eugene Hendrix	Deed Book 1177	34		Real Prop. Agree.
11283 Nov. 9, 1982	"	Cancelled Dannie S. Luskley	Cancelled Dannie S. Luskley	8-17-92 # 50768	1st Bk 133-1517 etal Peter J. Nichey	Deed Book 1177	35		Real Prop. Agree.
11283 Nov. 9, 1982	"	Cancelled Dannie S. Luskley	Cancelled Dannie S. Luskley	6-8-84 # 38946	1st Bk 85-1312 etal James S. Edgar	Deed Book 1177	36		Real Prop. Agree.
11283 Nov. 9, 1982	"	Cancelled Dannie S. Luskley	Cancelled Dannie S. Luskley	11-21-86 # 20957	1st Bk 98-0989 etal W. G. Dickerson	Deed Book 1177	37		Real Prop. Agree.
11283 Nov. 9, 1982	"	Cancelled Dannie S. Luskley	Cancelled Dannie S. Luskley	"	etal Allen Duke	Deed Book 1177	38		Real Prop. Agree.
11283 Nov. 9, 1982	"	Cancelled Dannie S. Luskley	Cancelled Dannie S. Luskley	1-9-98 # 19441	1st Bk 186-1271 Lowry J. Caudell	Deed Book 1177	39		Real Prop. Agree.
11283 Nov. 9, 1982	"	Cancelled Dannie S. Luskley	Cancelled Dannie S. Luskley	12-29-88 # 130557	1st Bk 111-1372 etal R. P. Clarke, Jr.	Deed Book 1177	40		Real Prop. Agree.

INDIRECT or MORTGAGEE Index to Real Estate Mortgages — Greenville County, S. C.

KEYS PRINTING COMPANY, GREENVILLE, S. C.


 Open at Proper Tab according to First Letter or Letters of Name and refer to Buff Sub-Index sheet for page reference.

FILE NUMBER DATE OF RECORD	MORTGAGEES FAMILY NAMES	GIVEN NAMES ABCDEFGH	GIVEN NAMES IJKLMNO	GIVEN NAMES PQRSTUVWXYZ	MORTGAGORS	BOOK	PAGE	Amount	BRIEF DESCRIPTION, LOCATION, ETC. (Not Warranted)
11283 Nov. 9, 1982	American	Federal	Savings	& Loan Assn.	Mildred J. Anderson	Dead Book 1177	41		Real Prop. Agree.
11590 Apr. 12, 1982	"	"	"	"	F. James Rice	1585	728	80,100	4 Piedmont York Co. Lot 601 Rutherford Rd.
11590 Apr. 12, 1982	"	"	"	"	F. James Rice	1585	732	61,500	Shilley St. Lot 601 Rutherford Rd.
11659 Nov. 12, 1982	"	"	"	"	Mary Ann Carano	1585	761	24,500	Woodland Hills Lot 32 Willowood Rd.
11695 Apr. 12, 1982	"	"	"	"	Edgar D. Rauch	1585	809	36,228	Chantilly Subdivision Lot 476 Old Post Etc. Sec. III
11818 Apr. 15, 1982	"	"	"	"	Anne Marie Brossette	Re-Record 1585	970	36,650	For orig. mty. see C&H 84-1584 p. 88 The mty. in Lem Bk. 1361 p. 680 Mort. Assumption Agreement
11822 Nov. 15, 1982	formerly United Fed. S. & L. Assn.				Bob G. Sutton & Co Inc.	1585	937		
11790 Nov. 15, 1982	"	^{Cancelled} Dannie S. Tombsley RMC	11-20-84	# 15324	Det Bk. 87-1076 William J. Retzer et al	1177	183		Real Property Agreement Sec. 12 Blueberry St. Lot 256 Hedgewood Terrace
11933 Apr. 16, 1982	American	Federal	S. Loan		Edison Eric Watson	1586	46	55,000	ST. Lots 174 & 18 Tower
11858 Apr. 16, 1982	"	"	"	"	John D. Burton, et al	1586	108	19,600	Residence Etc. app. 0.462 acs. Lot 7 Redcliff Rd.
11858 Apr. 16, 1982	"	"	"	"	John W. Suissey	1586	112	82,633	
11858 Apr. 16, 1982	"	"	"	"	Dwome Golden, et al	1586	116	30,570	2.39 acs. Soling Rd. Richwood
11858 Apr. 16, 1982	"	"	"	"	Edward L. Cheatham	1586	120	17,111	Lot 5 Richwood Dr.
11858 Apr. 16, 1982	"	"	"	"	Titus Cadell, et al	1586	124	6,762	Chief App. #1 Lot 95 Wellington Green
11858 Apr. 16, 1982	"	"	"	"	Robert W. Gooding, et al	1586	128	30,997	N. P. R. Unit 11-D Briarclark
11858 Apr. 16, 1982	"	"	"	"	William A. Lynch, et al	1586	132	77,874	Forester Woods Sec. II - Mauldin Lot 103 Overlook Rd.

INDIRECT or MORTGAGEE Index to Real Estate Mortgages — Greenville County, S. C.


KEYS PRINTING COMPANY, GREENVILLE, S. C.

Open at Proper Tab according to First Letter or Letters of Name and refer to Buff Sub-Index sheet for page reference.

FILE NUMBER DATE OF RECORD	MORTGAGEES FAMILY NAMES	GIVEN NAMES ABCDEFGHIJ	GIVEN NAMES KLMNOPQ	GIVEN NAMES RSTUVWXYZ	MORTGAGORS	BOOK	PAGE	Amount	BRIEF DESCRIPTION, LOCATION, ETC. (Not Warranted)
11858 Nov. 16, 1982	American	Federal S & L Assn.			Mabram E. Gous, <i>etal</i>	1586	136	32,238 ^{.55}	1 Silver Creek Rd. Sec. 1 Sugar Creek Lot 293 Cor. Middle Road
11858 Nov. 16, 1982	"	"	"	"	Edgar N. McCaslin	1586	140	35,476 ^{.80}	Sec. B Homes Easty. Lot 306 Wembley Rd.
11858 Nov. 16, 1982	"	"	"	"	Jimmy L. Little	1586	144	6,052 ^{.80}	Sec. IV Dunbar Mills Lot 79 Huttons St.
11858 Nov. 16, 1982	"	"	"	"	Gene M. Japp, <i>etal</i>	1586	148	30,000 ^{.00}	Lot Owens Rd.
11858 Nov. 16, 1982	"	"	"	"	Lawrence P. Gray	1586	152	27,071 ^{.71}	Lot 21 Shellstone Pt.
11858 Nov. 16, 1982	"	"	"	"	Broader E. Wooten	1586	156	7,180 ^{.92}	Lot E. Cox St.
11858 Nov. 16, 1982	"	"	"	"	John E. Wofford, <i>etal</i>	1586	160	6,863 ^{.40}	The Village, Sec. I Lot 12 Cherry Dr.
11858 Nov. 16, 1982	"	"	"	"	James Clyde Clardy, <i>etal</i>	1586	164	20,850 ^{.00}	Woodhedge Sec. I Lot 34 Bluestone Ct.
11858 Nov. 16, 1982	"	"	"	"	Theresa Jean Gussely, <i>1</i>	1586	168	8,882 ^{.40}	Sans Sauci Hpts. Lot 103 Callahan Ave.
11855 Nov. 16, 1982	"	<i>Cancelled</i> Donnie S. Sanderson <i>REMC</i>	7-13-84	# 1509	Jack J. Griggs, <i>etal</i>	Deed Book			Real Property Agreement
11855 Nov. 16, 1982	"	<i>Cancelled</i> Donnie S. Sanderson <i>REMC</i>	3-7-85	# 26317	Virginia H. Wilson	Deed Book			Real Property Agreement
11855 Nov. 16, 1982	"	<i>Cancelled</i> Donnie S. Sanderson <i>REMC</i>	8-25-86	# 7895	Walter S. Campbell	Deed Book			Real Property Agreement
11855 Nov. 16, 1982	"	<i>Cancelled</i> Donnie S. Sanderson <i>REMC</i>	3-17-93	# 16309	George Capeland Jr., <i>etal</i>	Deed Book			Real Property Agreement
11855 Nov. 16, 1982	"	<i>Cancelled</i> Donnie S. Sanderson <i>REMC</i>			Neven D. Park, <i>etal</i>	Deed Book			Real Property Agreement
11855 Nov. 16, 1982	"	<i>Cancelled</i> Donnie S. Sanderson <i>REMC</i>	6-9-92	# 36198	David F. Martin, <i>etal</i>	Deed Book			Real Property Agreement
11855 Nov. 16, 1982	"	<i>Cancelled</i> Donnie S. Sanderson <i>REMC</i>	9-19-85	# 2773	David J. McCall, <i>etal</i>	Deed Book			Real Property Agreement

INDIRECT or MORTGAGEE Index to Real Estate Mortgages — Greenville County, S. C.

KEYS PRINTING COMPANY, GREENVILLE, S. C.


 Open at Proper Tab according to First Letter or Letters of Name and refer to Buff Sub-Index sheet for page reference.

FILE NUMBER DATE OF RECORD	MORTGAGEES FAMILY NAMES	GIVEN NAMES ABCDEFGHIJ	GIVEN NAMES KLMNO	GIVEN NAMES PQRSTUVWXYZ	MORTGAGORS	BOOK	PAGE	Amount	BRIEF DESCRIPTION, LOCATION, ETC. (Not Warranted)
11855 Nov. 16, 1982	American				James A. Thomas et al	Deed Book 1177	364		Real Property Agreement
11855 Nov. 16, 1982	"			5-19-87	Willard M. Wellbanks Jr.	Deed Book 1177	365		Real Property Agreement
11855 Nov. 16, 1982	"			8-17-87	Nathaniel Wilson	Deed Book 1177	366		Real Property Agreement
11855 Nov. 16, 1982	"			2-28-84	Joger D. Hornick	Deed Book 1177	367		Real Prop. Agreement
11855 Nov. 16, 1982	"			1-4-85	Dennis M. Parker et al	Deed Book 1177	368		Real Property Agreement
11998 Nov. 17, 1982	"				William C. Cross	1586	192	64,000 ⁰⁰	Lot 182 Inglewood
12078 Nov. 17, 1982	"				Edmund J. Scott	1586	234	35,000 ⁰⁰	Two Sideside Way Marshall Street Lots 76, 77, 178 Cor. Sylvan
12183 Nov. 18, 1982	(formerly Fed. S + L Assn.)				Richard C. Blanton et al	1586	378		For mtg. on Rem. Bk. 1285 of 449 Mort. Assumption Agreement
12136 Nov. 18, 1982	American	Federal	S + L Assn.		Bruce A. Stephen et al	1586	361	17,056 ²⁰	Sec. 1 High ridge Lot 245 Stone Ridge Rd.
12136 Nov. 18, 1982	"	"	"		Thomas R. Sprouse et al	1586	365	8,280 ²⁵	72 Hillcrest Dr. V Lot 60 1/4 lots 59, 61, 71, &
12136 Nov. 18, 1982	"	"	"		Lory Lee Timms et al	1586	369	2,600 ³⁰	Long Gardens Lot 57 Andromeda Dr. cedar
12258 Nov. 19, 1982	"	"	"		George N. Smith, Jr. et al	1586	405	33,500 ⁰⁰	2000 N.P.R. Unit No. 31 Knobbyberry
12302 Nov. 19, 1982	"	"	"		James B. Runion et al	1586	418	55,997 ²⁶	Kingsgate Sec. II Lot 20 Swindon Cr.
12314 Nov. 19, 1982	"	"	"		Kenneth L. Collins et al	1586	478	55,600 ⁰⁰	Lot 3 Wood Circle
12662 Nov. 24, 1982	"	"	"		John N. Murray et al	1586	894	49,800 ⁰⁰	Stone Lake, Nats. Sec. I Lot 118 Lottin Ct.
12666 Nov. 24, 1982	"	"	"		Lyle D. Milligan et al	1586	904	40,400 ⁰⁰	Edwards forest Lot 29 Bellview Ln.

INDIRECT or MORTGAGEE Index to Real Estate Mortgages — Greenville County, S. C.

4 W

KEYS PRINTING COMPANY, GREENVILLE, S. C.

Open at Proper Tab according to First Letter or Letters of Name and refer to Buff Sub-Index sheet for page reference.

FILE NUMBER DATE OF RECORD	MORTGAGEES FAMILY NAMES	GIVEN NAMES ABCDEFGHIJ	GIVEN NAMES JKLMNOPQ	GIVEN NAMES RSTUVWXYZ	MORTGAGORS	BOOK	PAGE	Amount	BRIEF DESCRIPTION, LOCATION, ETC. (Not Warranted)
12734 Nov. 24, 1982	American	Federal S & L Assn.			the Joseph Flays Earle Kathy L. Smith	1586	934	145,000	Watson Orchard, Butler St. N. lot 28 Highline Dr.
12740 Nov. 24, 1982	"	"	"		Kathy A. Lynn	1586	981	38,000	N.P.R. Unit 1-A Holly woods
12827 Nov. 26, 1982	"	"	"		Donell D. Evans, the	1587	113	47,500	+ Signal Rd 2 lots Cor. Blue Ridge Dr.
12830 Nov. 26, 1982	"	"	"		Don C. Keller, the	1587	143	46,256	Cedar Vale Lot 2 Overton ave.
12857 Nov. 29, 1982	"	"	"		the Richard J. Simonson	1587	165	67,000	Kingsgate Lot 86 Hemlock Dr.
12856 Nov. 29, 1982	"	"	"		the Furman Ray May	1587	173	82,148	Lot, Fern St.
12918 Nov. 29, 1982	"	"	"		the Ralph W. Callahan Jr.	1587	201	159,000	Lot 2 Henderson Rd.
12869 Nov. 29, 1982	"	"	"		Arthur J. Edmunds	1587	272	13,763	N.P.R. Unit 59 Trentwood
12869 Nov. 29, 1982	"	"	"		the W. E. Gibson Jr.	1587	276	7,654	Sec. 2 Janglewood Lot 68 Old Early Bridge Rd.
12869 Nov. 29, 1982	"	"	"		the Morris C. Hudson	1587	280	20,291	Sec. 3 Westcliffe Lot 107 Calypso Ct.
12869 Nov. 29, 1982	"	"	"		the Marion S. Mitchell	1587	284	8,131	Lorena Pk. Lot 21 Lorena Dr.
12869 Nov. 29, 1982	"	"	"		the N. P. Nichols	1587	288	36,441	Trance Sec. 2, Mauldin Lot 80 Rosewood Cr. Rection
12869 Nov. 29, 1982	"	"	"		the Ma M. Shortt	1587	292	7,404	N.P.R. Lot 71 Kay Dr. Belmont
12869 Nov. 29, 1982	"	"	"		the William N. Starnes	1587	296	9,555	Sec. 2 Bear Trance Lot 44 S. Wengate Rd.
12869 Nov. 29, 1982	"	"	"		the Donnie C. Brown	1587	300	24,125	Brentwood, Sec. III S'ville Lot 74 Birchwood Way
12869 Nov. 29, 1982	"	"	"		the Norman Lee	1587	304	31,053	Dakota Hills Lot 8 Diamond Dr.

INDIRECT or MORTGAGEE Index to Real Estate Mortgages — Greenville County, S. C.

KEYS PRINTING COMPANY, GREENVILLE, S. C.

Open at Proper Tab according to First Letter or Letters of Name and refer to Buff Sub-Index sheet for page reference.

FILE NUMBER	MORTGAGEES	GIVEN NAMES ABCDEFGHIJ	GIVEN NAMES KLMNO	GIVEN NAMES PQRSTUWXYZ	MORTGAGORS	BOOK	PAGE	Amount	BRIEF DESCRIPTION, LOCATION, ETC. (Not Warranted)
12867 Nov. 29, 1982	American	Federal S	<i>Cancelled</i>	7-31-84 # 338	1st Bk. 86-529 <i>etal</i>	Deed Book			
12867 Nov. 29, 1982	"	<i>Cancelled</i>	<i>Cancelled</i>	11-19-84 # 15232	B. Michael Bedingfield 1st Bk. 87-1063	1177 987			Real Prop. Agree.
12867 Nov. 29, 1982	"	Dannie S. Anderson	<i>Cancelled</i>	2-9-84 # 24580	Lucille S. McCorkle Erlen S. & Bk. 84-177	1177 988			Real Prop. Agree
12867 Nov. 29, 1982	"	<i>Cancelled</i>	<i>Cancelled</i>	11-8-85 # 16151	Jack L. Mahaffey 1st Bk. 92-268	1177 989			Real Prop. Agree
12867 Nov. 29, 1982	"	<i>Cancelled</i>	<i>Cancelled</i>	10-31-85 # 15048	Elizabeth B. Messer 1st Bk. 92-31	1177 990			Real Prop. Agree
12867 Nov. 29, 1982	"	<i>Cancelled</i>	<i>Cancelled</i>	5-5-83 # 29174	Nickie C. Thornton 1st Bk. 80-1084	1177 991			Real Prop. Agree
12867 Nov. 29, 1982	"	<i>Cancelled</i>	<i>Cancelled</i>		Roy A. Turner, Jr. <i>etal</i>	1177 992			Real Prop. Agree
13048 Nov. 29, 1982	"	"	"		Boyce F. Lowery, <i>etal</i>	1177 993			Real Prop. Agree
13048 Nov. 30, 1982	"	"	"		Don B. Gunn	1587 360	66,000 ⁰⁰		192. 1st 3 Pital Club
13048 Nov. 30, 1982	"	"	"		William C. Cross	1587 486	64,000 ⁰⁰		192. 1st 182 Ingleswood H.P.R. For div. mtg. see R.E.M. Bk. 1586 pg.
13302 Dec. 1, 1982	"	"	"		Andrew J. Mauldin, Jr.	1587 640	235,917 ⁶⁰		Any E. Strickland + Bennett "Ston Land" Lots 48 & 49 also pt. lots 46 & 47
13591 Dec. 6, 1982	"	"	"		Robert L. Bell <i>etal</i>	1587 577	70,297 ⁶⁴		192. 35 Demerco Ln. Sec. F. Down Eats.
13652 Dec. 6, 1982	"	"	"		Malcolm S. Niven, Jr. <i>etal</i>	1588 44	89,000 ⁰⁰		myrtle pk. sec. 2 Lot 33 Forest Lane
13700 Dec. 7, 1982	"	"	"		Smith, Brockhall and <i>Henry Entingini</i>	1588 79			192. mtg. any Rem. Bk. 1233 pg. 620 Kelson 1st Raymond Road
13798 Dec. 7, 1982	"	"	"		Jeffrey M. Carr, <i>etal</i>	1588 125	38,950 ⁰⁰		Coachman Eats. Lot 52 Carriage W. Sec. 2
13664 Dec. 7, 1982	"	"	"		Charles J. Kelly, <i>etal</i>	1588 214	100,800 ⁰⁰		Nalloyan Hpts. Lot 22 Portridge H.
13664 Dec. 7, 1982	"	"	"		Mark Colburn, <i>etal</i>	1588 230	47,000 ⁰⁰		2 tracts Nampton ave.

INDIRECT or MORTGAGEE Index to Real Estate Mortgages — Greenville County, S. C.

4 X

KEYS PRINTING COMPANY, GREENVILLE, S. C.

☞ Open at Proper Tab according to First Letter or Letters of Name and refer to Buff Sub-Index sheet for page reference.

FILE NUMBER DATE OF RECORD	MORTGAGEES FAMILY NAMES	GIVEN NAMES ABCDEFGHIJ	GIVEN NAMES KLMNO	GIVEN NAMES PQRSTUVWXYZ	MORTGAGORS	BOOK	PAGE	Amount	BRIEF DESCRIPTION, LOCATION, ETC. (Not Warranted)
13827 Dec. 8, 1982	American	Federal S	& L Assn.		Kallen R. Hamby et al	1588	274	16,736 ^{.40}	Burlington, Ind. Lot 34 Center St. sec. 1 Pmty. McKem Bl. 14389-447 Mad. & Assumption Wf. U.
13852 Dec. 8, 1982	"	"	"	"	Michael E. Efteng et al	1588	290	le- record .00	14.928. St. lot 1
14005 Dec. 9, 1982	"	"	"	"	Murray J. Berkowitz	1588	446	23,000	Top orig. mtg. See LEM Bl. 1584
13979 Dec. 9, 1982	"	"	"	"	Thomas J. Rouleau et al	1588	455	24,000	Dec. 8, 1982 Lot 100 Brookside
14103 Dec. 10, 1982	"	"	"	"	Robinson N. Stubble et al	1588	513	51,000	+ Niagara Rl. Home Ests. St. lot 366 Cor. Wemally Rd.
14095 Dec. 10, 1982	"	"	"	"	Roland Lupu, et al	1588	518	7,200 ^{.00}	4 acs. Holly li.
14086 Dec. 10, 1982	"	"	"	"	Roland Lupu, et al	1588	522	47,216 ^{.00}	4 acs. Holly li. Home sp.
14050 Dec. 10, 1982	"	"	"	"	Billy M. Wood et al	1588	603	15,268 ^{.68}	Lot 4 Augusta Rl.
14050 Dec. 10, 1982	"	"	"	"	Gilbert F. Henderson et al	1588	607	12,771 ^{.00}	Westcliffe, sec 14 Lot 147 Saluda U.
14050 Dec. 10, 1982	"	"	"	"	Jack W. Nester et al	1588	611	9,616 ^{.70}	Lot 8 Mayfield Rl.
14050 Dec. 10, 1982	"	"	"	"	Julian M. Scott Jr. et al	1588	615	24,799 ^{.00}	Dallwood Hts. Austin sp. Lot 74 Dallwood Rl.
14050 Dec. 10, 1982	"	"	"	"	Lynn Shuford Ammer et al	1588	619	20,610 ^{.00}	May Fox Run, Sec. I Lot 125 Newington, Green
14050 Dec. 10, 1982	"	"	"	"	Robert Terry et al	1588	623	17,684 ^{.56}	Alams mill Ests. Lot 64 Millcrest Way
14050 Dec. 10, 1982	"	"	"	"	Leroy D. Lumborn et al	1588	627	46,172 ^{.40}	North Hills St. lot 90 McDonald St.
14051 Dec. 10, 1982	"	Cancelled Dannie S. Jenkins 12/18/82		3-18-85 #29280, 86 88-1643 et al	Michael M. Adameon	Deed Book	1178	764	Real Prop. Agree
14051 Dec. 10, 1982	"	Cancelled Dannie S. Jenkins 12/18/82		4-6-84 # 31150, 1486 84-1678 et al	Earl Wade Gladin	Deed Book	1178	765	Real Prop. Agree

INDIRECT or MORTGAGEE Index to Real Estate Mortgages — Greenville County, S. C.

KEYS PRINTING COMPANY, GREENVILLE, S. C.

☞ Open at Proper Tab according to First Letter or Letters of Name and refer to Buff Sub-Index sheet for page reference.

FILE NUMBER DATE OF RECORD	MORTGAGEES FAMILY NAMES	GIVEN NAMES ABCDEF GH	GIVEN NAMES IJKLMNO	GIVEN NAMES PQRSTUVWXYZ	MORTGAGORS	BOOK	PAGE	Amount	BRIEF DESCRIPTION, LOCATION, ETC. (Not Warranted)
14051 Dec. 10, 1982	American		11-7-84	Cancelled #	14051 Lot Blk. 87-781 etal	Deed Book			
14051 Dec. 10, 1982	"	Federal S & I Assn		Cancelled	Curtis B. Hollifield	1174	766		Real Prop. Agree.
14051 Dec. 16, 1982	"	"		Cancelled	30295 Lot Blk. 80-1361	Deed Book			
14051 Dec. 16, 1982	"	"		Cancelled	L. P. Holbrook	1178	767		Real Prop. Agree.
14051 Dec. 16, 1982	"	"		Cancelled	40386 Lot Blk. 95-108 etal	Deed Book			
14051 Dec. 10, 1982	"	"		Cancelled	Harry C. Walker	1178	768		Real Prop. Agree.
14051 Dec. 10, 1982	"	"		Cancelled	Gregory J. Weldon etal	Deed Book			
14051 Dec. 10, 1982	"	"	11-3-83	#	14702 Lot Blk. 82-196	1178	769		Real Prop. Agree.
14202 Dec. 13, 1982	"	"	"	"	Alice S. Weber	1178	770		Real Prop. Agree.
14239 Dec. 13, 1982	"	"	"	"	J. Mack Waters Jr., etal	1588	656	21,000	Real Prop. Agree. Creek Village N.P.R. Unit #C Sldg #2 Sugar Shale Creek Rd.
14281 Dec. 13, 1982	"	"	"	"	James C. Larratt, etal	1588	684	91,000	Lot 21 Honeyhill Lane Inverness Hills
14280 Dec. 13, 1982	"	"	"	"	David L. Wright etal	1588	699	40,000	Lot 27 Waldwood Way Forester Woods, sec. 14th
14280 Dec. 13, 1982	"	"	"	"	Stanley V. Hodges etal	1588	716	30,000	Lot 152 Jilder Creek Dr. Lawlham sec. 7
14422 Dec. 14, 1982	"	"	"	"	Paul J. Vergari, etal	1588	720	32,000	Lot 56 Conliake Lane Grave #1
14573 Dec. 15, 1982	"	"	"	"	Dorothy Jackson	1589	13	6,337	0.5 aca. Nelly Perry Rd. In Mtg. see Rem Ch. 1588 pg. 125
14572 Dec. 15, 1982	"	"	"	"	Jeffrey M. Carr, etal	1589	117		Mtg. Assoc. S.C. State Housing Auth. In Mtg. see Rem Ch. 1465 pg. 552
14568 Dec. 15, 1982	"	"	"	"	Dorel E. Franklin	1589	120		Relinqu Lot 125 Hollyden (Hwy 28) D. & Sardinia Dr.
14603 Dec. 16, 1982	"	"	"	"	Sue B. Newman	1589	84	35,000	2.97 aca. cor. White Horse Mauldin
14606 Dec. 16, 1982	"	"	"	"	James S. Dills	1589	121	32,250	Lot 5 Annie Dr.
					W. Michael Padgett	1589	143	25,000	Lots

INDIRECT or MORTGAGEE Index to Real Estate Mortgages — Greenville County, S. C.

KEYS PRINTING COMPANY, GREENVILLE, S. C.

Open at Proper Tab according to First Letter or Letters of Name and refer to Buff Sub-Index sheet for page reference.

4 Y

FILE NUMBER DATE OF RECORD	MORTGAGEES FAMILY NAMES	GIVEN NAMES ABCDEFGH	GIVEN NAMES IJKLMNO	GIVEN NAMES PQRSTUVWXYZ	MORTGAGORS	BOOK	PAGE	Amount	BRIEF DESCRIPTION, LOCATION, ETC. (Not Warranted)
14659 Dec. 16, 1982	American	Federal S & L Assn.			<i>see</i> Steven L. Butler	1589	192	.80 49,144	Quindall Lot 24 Kverneing Dr. Shenwood Forest
14709 Dec. 16, 1982	"	"	"	"	Jeffrey A. Cooper <i>etal</i>	1589	221	30,000	Lot 182 Nottingham Rd.
14705 Dec. 16, 1982	"	"	"	"	<i>see</i> George Steun <i>acres</i>	1589	228	.00 116,000	Lot 2 Barksdale Kelling Hills
14725 Dec. 16, 1982	"	"	"	"	Lee R. Watson, <i>etal</i>	1589	256	32,000	Lot 20 Brown Dr.
14724 Dec. 16, 1982	"	"	"	"	<i>see</i> Alfred Earl Vaughan	1589	263	.00 28,878	Lot 4 Pt. lot Sec. A Parkvale
14752 Dec. 17, 1982	"	"	"	"	<i>see</i> Charlton W. Winchester	1589	325	.80 23,386	St. lot 5 Summit Dr. Same see
14860 Dec. 20, 1982	"	"	"	"	Carl J. Nuemmer, <i>etal</i>	1589	544	.00 40,000	Lot 122 Bramble Ct. N. P. K.
14873 Dec. 20, 1982	"	"	"	"	Thomas C. Clay	1589	564	.00 28,000	Unit B-32 Middleboro Pl. Village House Fl. to 7th fl.
14974 Dec. 20, 1982	"	"	"	"	Willie A. Hervey <i>etal</i>	1589	568	.00 8,500	Lot 18 Second Ave. Park Pl.
14989 Dec. 20, 1982	"	"	"	"	James Robert Kimbrell <i>etal</i>	1589	572	.00 9,000	St. lots 23 & 24 Rason Dr. May 10.
15091 Dec. 21, 1982	"	"	"	"	Cameron E. Smith, <i>etal</i>	1589	643	.00 8,250	Lot 20 Cor. Rykeson Ave. & Mandy Loubie Lane
15086 Dec. 21, 1982	"	"	"	"	J. Olin Jones, <i>etal</i>	1589	661	.00 40,000	Lot Piedmont Park Rd. & Oak Hollow, sec. 2
15138 Dec. 21, 1982	"	"	"	"	H. L. Butler	1589	684	.35 64,438	Lot 24 Colonial Dr.
15094 Dec. 21, 1982	"	"	"	"	William J. Owens	1589	707	.80 8,491	Lot 5 Oaklawn Dr.
15094 Dec. 21, 1982	"	"	"	"	A. Kent Chapman <i>etal</i> <i>aka Elizabeth Chapman</i>	1589	711	.04 2,063	3.61 ac. Williamie Rd. Fairview Dr.
15094 Dec. 21, 1982	"	"	"	"	Elizabeth P. Young	1589	715	.73 3,085	58.5 ac. Georgia Rd.

INDIRECT or MORTGAGEE Index to Real Estate Mortgages — Greenville County, S. C.

KEYS PRINTING COMPANY, GREENVILLE, S. C.

Open at Proper Tab according to First Letter or Letters of Name and refer to Buff Sub-Index sheet for page reference.

FILE NUMBER DATE OF RECORD	MORTGAGEES FAMILY NAMES	GIVEN NAMES ABCDEFGHIJ	GIVEN NAMES JKLMNO	GIVEN NAMES PQRSTUVWXYZ	MORTGAGORS	BOOK	PAGE	Amount	BRIEF DESCRIPTION, LOCATION, ETC. (Not Warranted)
15094 Dec. 21, 1982	American	Federal S	& L Assn.		B. Walter Littlejohn	1589	719	.80 44,806	Forester Woods, Sec F Lot 52 Saylor Rd.
15094 Dec. 21, 1982	"	"	"	"	Samuel R. Lingo	1589	723	.60 11,430	Northside Gardens Lot 32 Lullwater Rd.
15094 Dec. 21, 1982	"	"	"	"	Karen Lee Monie Cantrell	1589	727	.76 16,622	Stallings Rd. Lots 21 thru 24, H. Less H.
15094 Dec. 21, 1982	"	"	"	"	Stephen C. Mcnelly	1589	731	.20 8,428	Lot 11 H. lot 12 Blue Ridge sec-2
15094 Dec. 21, 1982	"	"	"	"	Charles R. Foxton	1589	735	.60 24,993	Lot 131 Blue Forest
15063 Dec. 21, 1982	"	Cancelled Dannie S. Lankley	7-24-84	# 2626	St. Bk 86-432	1179	335		Real Prop. Agree.
15063 Dec. 21, 1982	"	Cancelled Dannie S. Lankley	3-22-83		# 17183 Sat Bk 139-1234	1179	336		Real Prop. Agree.
15063 Dec. 21, 1982	"	Cancelled Dannie S. Lankley	12-4-91	# 62282	St. Bk 127-1652	1179	337		Real Prop. Agree.
15063 Dec. 21, 1982	"	Cancelled Dannie S. Lankley	2-14-84	# 25013	St Bk 84-290	1179	338		Real Prop. Agree.
15063 Dec. 21, 1982	"	Cancelled Dannie S. Lankley	7-19-83	# 2008	St. Bk 81-1011	1179	339		Real Prop. Agree.
15063 Dec. 21, 1982	"	"	"	"	N. Keith Smith	1179	340		Real Prop. Agree.
15063 Dec. 21, 1982	"	"	"	"	Joseph E. Strickland IV	1179	341		Real Prop. Agree.
15236 Dec. 21, 1982	family fid.	Fed. S. L.	L. Assoc.		Sarah E. Yates	1589	807		Real Prop. Agree In mtg. see Ren Bk. 1447 p. 470 Mod. & Assumption Agreement
15248 Dec. 22, 1982	American	Fed. S & L	assn.		Stanley N. Williams	1589	835	.00 6,000	attomont Village, sec F Lot 8 Timber Lane
15264 Dec. 22, 1982	"	"	"	"	J. Wayne Davis	1589	843	.00 11,000	Lot 4 Hampton ave. Le. Becons
15208 Dec. 22, 1982	"	"	"	"	Oliver H. Sutherland	1589	874	.00 33,500	Lot 25 Lachman Dr. Hampshire, Hills Inaug mtg see Ren Bk. 1564 p. 895
					Ralph Buchanan				

INDIRECT or MORTGAGEE Index to Real Estate Mortgages — Greenville County, S. C.

KEYS PRINTING COMPANY, GREENVILLE, S. C.

Open at Proper Tab according to First Letter or Letters of Name and refer to Buff Sub-Index sheet for page reference.

FILE NUMBER DATE OF RECORD	MORTGAGEES FAMILY NAMES	GIVEN NAMES ABCDEFGH	GIVEN NAMES IJKLMNO	GIVEN NAMES PQRSTUVWXYZ	MORTGAGORS	BOOK	PAGE	Amount	BRIEF DESCRIPTION, LOCATION, ETC. (Not Warranted)
15315 Dec. 23, 1982	American	Federal S	& L Assn.		Leo N. Hill <i>et al</i>	1589	895	80,000	Sec. II Lot 93 Battery Woods
15352 Dec. 23, 1982	"	"	"		Paul O. Patton, II	1589	963	60,000	Lot North Main St.
15431 Dec. 23, 1982	"	"	"		Dallas A. Forrest, <i>et al</i>	1590	57	202,660	92 acs. incl. lot rd. + club view & Lot U.S. Hwy. 276 also 103, 221
15339 Dec. 23, 1982	"	"	"		Jeffrey A. Cooper, <i>et al</i>	1590	88		For mtg. du. Rem. Bl. 1589 p. 221
15339 Dec. 23, 1982	"	"	"		David L. Wright, <i>et al</i>	1590	79		mtg. assign. S.C. State Housing Dept. For mtg. du. Rem. Bl. 1588 p. 699
15500 Dec. 27, 1982	"	"	"		C. Bud Norris, <i>et al</i>	1590	207	52,600	Blundell, sec. 2 Lot 19 Hickory Lane
15691 Dec. 29, 1982	"	"	"		Manson Riddle, <i>et al</i>	1590	351	49,200	11 acs.
15845 Dec. 30, 1982	"	"	"		George W. Roberts, Jr.	1590	510	38,850	sunrise terrace Lot 5 Sunrise Dr.
15872 Dec. 30, 1982	"	"	"		W. Doyle Riggins	1590	524	20,000	Grove St. 1.15 acs. Ferguson Dr.
15970 Dec. 30, 1982	"	"	"		Mark Colman, <i>et al</i>	1590	641	47,000	Lot 1 Hampton ave.
15882 Dec. 30, 1982	"	"	"		Delia E. Mosley, <i>et al</i>	1590	543	39,400	M. N. P. R. Unit 18 - C McDaniel
15879 Dec. 30, 1982	"	"	"		Thomas W. Campbell, <i>et al</i>	1590	549	92,000	rd. 5.39 acs. anderson ridge
16158 Jan. 3, 1983	"	"	"		David E. Gregory	1590	753	38,000	Gardens Lot 66 Terrace
16248 Jan. 4, 1983	"	"	"		H. W. Moore, <i>et al</i>	1590	806	25,000	Grand View Lot 42 Crestway Dr.
16239 Jan. 4, 1983	"	"	"		Richard Batson, <i>et al</i>	1590	900	39,744	Johnson Rd. Jamestown Est. sec 2 Lots 12 + 13 Williamsburg Dr. +
16239 Jan. 4, 1983	"	"	"		Curtis C. Craig	1590	904	12,541	Forest Hills Lot 16 E. Jarvis Rd.

INDIRECT or MORTGAGEE Index to Real Estate Mortgages — Greenville County, S. C.

KEYS PRINTING COMPANY, GREENVILLE, S. C.

Open at Proper Tab according to First Letter or Letters of Name and refer to Buff Sub-Index sheet for page reference.

FILE NUMBER DATE OF RECORD	MORTGAGEES FAMILY NAMES	GIVEN NAMES ABCDEFGHIJ	GIVEN NAMES JKLMNO	GIVEN NAMES PQRSTUVWXYZ	MORTGAGORS	BOOK	PAGE	Amount	BRIEF DESCRIPTION, LOCATION, ETC. (Not Warranted)
16239 Jan. 4, 1983	American	Federal	& L Assn.		Lawrence Jorgans, <i>etal</i>	1590	908	30,940	Foxcroft Sec. II Lot 64 Chippen Dale Dr.
16239 Jan. 4, 1983	"	"	"		Harace D. Gilliam Jr.	1590	912	11,624	lots 1+2 Sandy Springs sec. 1 Pine mt. Rd.
16239 Jan. 4, 1983	"	"	"		David Gilstrap, <i>etal</i>	1590	916	16,173	Lot 27 Fenwick Notts. Blendale, Mauldin
16239 Jan. 4, 1983	"	"	"		C. S. Parthemor	1590	920	8,790	Lot 46 Fairfield Dr. see Plant. Ph. III sec. II
16239 Jan. 4, 1983	"	"	"		G. M. Sostry, <i>etal</i>	1590	924	14,618	Lot 72 Briarwood Dr. Holly Hwy. 276
16239 Jan. 4, 1983	"	"	"		Philip C. Winstone	1590	928	4,900	Lot 75 Old Mill Rd. Lincoln town
16239 Jan. 4, 1983	"	"	"		Mamie Ann Franks	1590	932	3,429	Lot 12 Warehouse Ct. Hwy. 276
16239 Jan. 4, 1983	"	"	"		A. Duncan Shiley	1590	936	4,345	Lot. U.S. Hwy. 276 Eit.
16350 Jan. 5, 1983	"	"	"		Leon L. Ridgell, <i>etal</i>	1590	947	75,000	Lot 114 Clelland St.
16400 Jan. 5, 1983	"	"	"		Classie Aldis, <i>inc.</i>	1590	972	25,000	Lot 66 Callins creek. sec. 2
16415 Jan. 5, 1983	"	"	"		Charles F. Hodil, <i>etal</i>	1590	987	107,000	Lot 23 Callins creek
16356 Jan. 5, 1983	"	"	"		Kenneth R. Clark	1591	54	20,000	Lot 7, S.C. 23-154
16233 Jan. 4, 1983	"	"	"	Cancelled 2-8-84 #244	Anthony R. Crossland	1180	271		Deed Book Real Property Agreement
16233 Jan. 4, 1983	"	"	"	Cancelled 1-28-98 #6449	James B. Murray	1180	272		Deed Book Real Property Agreement
16233 Jan. 4, 1983	"	"	"	Cancelled 3-23-84 #29303	William C. Mehan	1180	273		Deed Book Real Property Agreement
16233 Jan. 4, 1983	"	"	"	Cancelled 6-19-84 #40016	Matthew W. M ^o Neary	1180	274		Deed Book Real Property Agreement

REGISTER OF DEEDS
 CANCELLED
 Jan. 4, 1983

CANCELLED
 Donnie S. Inforsley
 1983

INDIRECT or MORTGAGEE Index to Real Estate Mortgages — Greenville County, S. C.

5 A

KEYS PRINTING COMPANY, GREENVILLE, S. C.

Open at Proper Tab according to First Letter or Letters of Name and refer to Buff Sub-Index sheet for page reference.

FILE NUMBER DATE OF RECORD	MORTGAGEES FAMILY NAMES	GIVEN NAMES ABCDEFGHIJ	GIVEN NAMES KLMNO	GIVEN NAMES PQRSTUVWXYZ	MORTGAGORS	BOOK	PAGE	Amount	BRIEF DESCRIPTION, LOCATION, ETC. (Not Warranted)
16233 Jan. 4, 1983	American	Federal Savings		5-26-87 # 51322 & Bk 102-334 total	<i>Cancelled</i> A. L. Windham	Deed Book	1180	275	Real Property Agreement
16233 Jan. 4, 1983	"	"		1-23-86 # 24370 & Bk 93-191 et al	Gary D. Clem	Deed Book	1180	276	Real Property Agreement
16549 Jan. 6, 1983	"	"	"	"	Robert S. Grifer, et al	1591	108	62,000	Lot W. Earle St.
16683 Jan. 7, 1983	"	"	"	"	William F. Lehr	1591	208	16,000	N.P.R. Unit 22 The Woodlands
16682 Jan. 7, 1983	"	"	"	"	William F. Lehr	1591	212	16,000	N.P.R. Unit 28 The Woodlands
16653 Jan. 7, 1983	"	"	"	"	Daryl R. McEuen, et al	1591	287	55,000	Foreign mtg. see R&M Bk. 1575 A. 909. Lot 109 Pinelink Rd.
"	"	"	"	"	"	1591	287		See A. Tower Etc.
16900 Jan. 10, 1983	"	"	"	"	Timothy D. Faulkner, et al	1591	411	52,650	The Cedars Pt. lots 34 & 35 Sallgate Ct.
16859 Jan. 10, 1983	"	"	"	"	Thomas C. Clay	1591	439	26,400	N.P.R. Unit No. A-2 Middleton
16865 Jan. 10, 1983	"	"	"	"	H. J. Martin, et al	1591	477		R&M Bk. 1309 P. 55 Mod. 1 assum. agree. for mtg see
16957 Jan. 11, 1983	"	"	"	"	Thomas W. Campbell, et al	1591	558	92,000	Foreign mtg. see R&M Bk. 1580 A. 549. B. 3900. anderson
"	"	"	"	"	"	1591	558		Kidde Rd.
17163 Jan. 13, 1983	"	"	"	"	Paul O. Bateon, III, et al	1591	717	60,000	A. 463. Lot Foreign mtg. see R&M Bk. 1588
17122 Jan. 13, 1983	"	"	"	"	Henry J. Brewer, Jr., et al	1591	725	55,050	Newberry Forest Lot 16 Lindmont Dr.
17110 Jan. 13, 1983	"	"	"	"	Eugene L. Edwards, et al	1591	734	41,329	Planting Forest Lot 16 Conway Dr.
17110 Jan. 13, 1983	"	"	"	"	Larry Lomer Brewer	1591	738	10,593	Sawwood Lot 4 Briwood Cr.

INDIRECT or MORTGAGEE Index to Real Estate Mortgages — Greenville County, S. C.

KEYS PRINTING COMPANY, GREENVILLE, S. C.

Open at Proper Tab according to First Letter or Letters of Name and refer to Buff Sub-Index sheet for page reference.

FILE NUMBER DATE OF RECORD	MORTGAGEES FAMILY NAMES	GIVEN NAMES ABCDEFGHIJ	GIVEN NAMES JKLMNO	GIVEN NAMES PQRSTUVWXYZ	MORTGAGORS	BOOK	PAGE	Amount	BRIEF DESCRIPTION, LOCATION, ETC. (Not Warranted)
17142 Jan. 13, 1983	American	Federal Savings &	Boan Assoc.		David L. Stenerson <i>etal</i>	1591	746	17,600.00	Lot 53 arleton
17110 Jan. 13, 1983	"	"	"	"	James D. Klyce <i>etal</i>	1591	795	10,053.64	Sec. D. Sawyer Ests. Lot 464 Fimbria Rd.
17110 Jan. 13, 1983	"	"	"	"	Rubin Howard <i>etal</i>	1591	799	12,050.64	1 acre Old S.C. Hwy. 11
17110 Jan. 13, 1983	"	"	"	"	Sammy N. Smith <i>etal</i>	1591	803	15,697.20	Dr. Pinehurst Lot 12 1/4. lot 11 Pinehurst
17110 Jan. 13, 1983	"	"	"	"	Ruth M. Sims	1591	807	35,118.00	4 ac. Pine mt. 2P.
17110 Jan. 13, 1983	"	"	"	"	E. Dorothy Walker	1591	812	20,682.00	Old Williams Rd. Sect 2P. Lot 19 with one also lot 9
17111 Jan. 13, 1983	"	"	"	"	Jimmy L. Norman <i>etal</i>	1591	816	10,000.00	+ Fredrick St. Jametown Ests. Lot 23 Cor. Williamsburg 1/4
17111 Jan. 13, 1983	"	"	"	"	Ansel M. Gull <i>etal</i>	Deed Book	1180 826		Real Prop. Agree
17111 Jan. 13, 1983	"	"	"	"	J. B. Castelloe <i>etal</i>	Deed Book	1180 827		Real Prop. Agree
17111 Jan. 13, 1983	"	Donna S. Lankford <i>rent</i>	1-18-84 # 22338	804 Bl. 83-1678	Jeffrey B. Sandy <i>etal</i>	Deed Book	1180 828		Real Prop. Agree.
17111 Jan. 13, 1983	"	Donna S. Lankford <i>rent</i>	6-3-87	# 53385 Det Bk 102-9120	Andrew M. Myers <i>etal</i>	Deed Book	1180 829		Real Prop. Agree.
17111 Jan. 13, 1983	"	Donna S. Lankford <i>rent</i>	1-13-86 # 23144	S.T. Bl. 92-1878	William Ross <i>etal</i>	Deed Book	1180 830		Real Prop. Agree.
17111 Jan. 13, 1983	"	"	"	"	Philip Bradford Carr <i>etal</i>	Deed Book	1180 831		Real Prop. Agree.
17111 Jan. 13, 1983	"	Donna S. Lankford <i>rent</i>	9-26-84	# 88912 Det Bl. 86-1728	Dregg A. Sitzen <i>etal</i>	Deed Book	1180 832		Real Prop. Agree.
17293 Jan. 14, 1983	"	"	"	"	B. Robert Coker, Jr. <i>etal</i>	1591	859	11,813.69	St. lot 15 Colorado St.
17331 Jan. 14, 1983	"	"	"	"	Donna N. Long <i>etal</i>	1591	888	54,150.00	Oak Forest Dr. Oak Forest Lot 13 Cor. Oak Forest Dr. 4

INDIRECT or MORTGAGEE Index to Real Estate Mortgages — Greenville County, S. C.

5 B

KEYS PRINTING COMPANY, GREENVILLE, S. C.

Open at Proper Tab according to First Letter or Letters of Name and refer to Buff Sub-Index sheet for page reference.

FILE NUMBER DATE OF RECORD	MORTGAGEES FAMILY NAMES	GIVEN NAMES ABCDEFGHIJ	GIVEN NAMES KLMNNO	GIVEN NAMES PQRSTUWXYZ	MORTGAGORS	BOOK	PAGE	Amount	BRIEF DESCRIPTION, LOCATION, ETC. (Not Warranted)
17457 Jan 17 1983	American	Federal S & L Assn			Patricia W. Templeton 14475 St BK 139-1453	1592	98		4475 St BK 139-1453 Med. & Assumption Agreement
17516 Jan 18 1983	"	"		3-10-92 #	R. Douglas Dobbin # 66438 SAT BK 145-48	1180	997		Real Prop. Agree.
17516 Jan 18 1983	"	"	Cancelled Donnie S. Tankersley RMC	9-29-93	Louis Hutchings et al	1180	998		Real Prop. Agree.
17516 Jan 18 1983	"	"	"	"	Harold B. McKimney, Sr.	1180	999		Real Prop. Agree.
17570 Jan 18 1983	"	"	"	"	Marian J. Bobcock et al	1592	198	33,000.00	Lot Dairy Bridge Rd. Sec. 3 Wellington Green
17491 Jan 18 1983	"	"	"	"	Nicholas J. Demou et al	1592	251	82,393.20	Lot 121 Pendleton Dr.
17491 Jan 18 1983	"	"	"	"	Ronald W. Nance et al 577 Lynda N. Reese	1592	255	28,524.00	Sec. 4 Westcliff Lot 1 Saluda Lake Rd.
17491 Jan 18 1983	"	"	"	"	L. N. Keese	1592	259	5,761.92	Lot 99 Lowndes Hill Rd.
17491 Jan 18 1983	"	"	"	"	Tom Mantelak et al	1592	263	5,962.58	Lot 153 Anson Pk.
17491 Jan 18 1983	"	"	"	"	Harold F. Hunt, et al	1592	267	17,955.52	Hermitian Lot 4 Oceola Dr.
17653 Jan 19 1983	"	"	"	"	Gerald R. Glur	1592	289	46,830.82	Lot 119 Heritage Lake
17930 Jan 24 1983	"	Cancelled Donnie S. Tankersley RMC	9-27-93	#10198 St BK 82-944	Robert L. Kemp et al St BK 174-1940	1181	278		Real Prop. Agree.
17930 Jan 24 1983	"	"	11-27-96	#83801 Cancelled Donnie S. Tankersley RMC	Johnny V. Daligthy et al	1181	279		Real Prop. Agree.
17930 Jan 24 1983	"	Cancelled Donnie S. Tankersley RMC	"	5-21-85 #	James R. Flanagan et al 85248 St BK 89-0368	1181	280		Real Prop. Agree.
17930 Jan 24 1983	"	"	4-25-94	#29819 Cancelled Donnie S. Tankersley RMC	Michael C. J. Walker et al 597 BK 152-571	1181	281		Real Prop. Agree.
18008 Jan 24 1983	"	"	"	"	James D. Wilchell et al	1592	550	24,000.00	0.6 ac. Jordan Rd.

INDIRECT or MORTGAGEE Index to Real Estate Mortgages — Greenville County, S. C.

KEYS PRINTING COMPANY, GREENVILLE, S. C.

Open at Proper Tab according to First Letter or Letters of Name and refer to Buff Sub-Index sheet for page reference.

FILE NUMBER DATE OF RECORD	MORTGAGEES FAMILY NAMES	GIVEN NAMES ABCDEFGH	GIVEN NAMES IJKLMNO	GIVEN NAMES PQRSTUVWXYZ	MORTGAGORS	BOOK	PAGE	Amount	BRIEF DESCRIPTION, LOCATION, ETC. (Not Warranted)
18009 Jan. 24, 1983	American	Federal S	& L Assn		William L. Vernon, ^{etal}	1592	560	32,000 ^{.00}	Dr. Cleveland Terrace Lot 62 & 63 Richland
17914 Jan. 24, 1983	"	"	"		Fred Y. Parker, ^{etal}	1592	625	20,703 ^{.60}	+ Lamborne Way Kinggate Lot 101 Cor. Lamborne Dr.
17914 Jan. 24, 1983	"	"	"		Barbara K. Nelson	1592	629	20,371 ^{.20}	Augusta Cr. Lot 84 Jorgassee Ave.
17914 Jan. 24, 1983	"	"	"		Robert S. Piper, ^{etal}	1592	633	12,695 ^{.27}	North Park Lot 42 N. Park Dr.
17914 Jan. 24, 1983	"	"	"		Phillip Collins, ^{etal}	1592	637	8,154 ^{.60}	Lot 211 S. Forest Ests.
17914 Jan. 24, 1983	"	"	"		Thomas C. Edwards, ^{etal}	1592	641	29,675 ^{.52}	Forester Woods Sec. 7 Lot 44 Cherry Hill Rd.
17914 Jan. 24, 1983	"	"	"		Bernard A. Krieger, ^{etal}	1592	645	44,292 ^{.00}	Hughes Hgts. Lot 7 W. Parker Rd.
17984 Jan. 24, 1983	"	"	"		Steven E. Buren, ^{etal}	1592	546	31,500 ^{.00}	See p. 3 Lot 19 Hill St. Chick
17914 Jan. 24, 1983	"	"	"		Michael J. Lindell, ^{etal}	1592	649	26,384 ^{.40}	Kentland Dr. Pt. Lot 34 Kentland Lane
18113 Jan. 25, 1983	"	"	"		William D. Cumalander, ^{etal}	1592	749	46,400 ^{.00}	Lot 2 Cedar Terrace
18143 Jan. 25, 1983	"	"	"		Lamela C. Guieu	1592	768	37,000 ^{.00}	Merry Oaks N.E. Unit 3-B Willbore -
18149 Jan. 25, 1983	"	"	"		Charles B. McQueen, ^{etal}	1592	779		For mtg. see Rem Sh. 1362 pg. 487 Mod. & Assumption Agreement
18299 Jan. 26, 1983	"	"	"		Lee R. Watson, ^{etal}	1592	969		For mtg. see Rem Sh. 1589 pg. 256 Mtg. Assign. S.C. State Housing Authority
18455 Jan. 27, 1983	"	"	"		Steven Michael Mathis	1593	55	52,000 ^{.00}	Lot
18450 Jan. 28, 1983	"	"	"		Donald E. Cullitson, ^{etal}	1593	119	32,300 ^{.00}	Lot 138 Oak Crest Sec. 2 see R.E.M. Sh. 1427 pg. 760
18564 Jan. 28, 1983	(was fidelity fed sv'g assn.)	"	"		M. Craig Rand, ^{etal}	1593	199		mod. & assump. agree. for mtg

INDIRECT or MORTGAGEE Index to Real Estate Mortgages — Greenville County, S. C.

KEYS PRINTING COMPANY, GREENVILLE, S. C.

Open at Proper Tab according to First Letter or Letters of Name and refer to Buff Sub-Index sheet for page reference.

FILE NUMBER DATE OF RECORD	MORTGAGEES FAMILY NAMES	GIVEN NAMES ABCDEFGHIJ	GIVEN NAMES JKLMNO	GIVEN NAMES PQRSTUVWXYZ	MORTGAGORS	BOOK	PAGE	Amount	BRIEF DESCRIPTION, LOCATION, ETC. (Not Warranted)
18619 Jan 31, 1983	American	Federal S	& L Assn	<i>Cancelled 1-9-84 #21385 Oct 86 83-1457</i>	Dary J. Jordan, et al	Deed Book 1181	664		Real Prop. Agree.
18745 Jan 31, 1983	"	"	"		Gregory J. Jones	1593	392	36,500 ⁰⁰	Lot 27 Klemm ave.
18630 Jan 31, 1983	"	"	"		Dora C. McBride	1593	412	21,460 ²¹	Knollwood Hts. Lot 58 Hill Dr. Sec. 5
18794 Feb 1, 1983	"	"	"		Danell J. Kalkman, et al	1593	523	79,000 ⁰⁰	sec. 7 Mauldin Lot 9 Forest wood
18913 Feb 1, 1983	"	"	"		Warren C. Stone, et al	1593	591		for mtg. see Rem Ch. 1517ff. 582 Removable Rate Mtg. Comput. Agree
18913 Feb 1, 1983	"	"	"		Warren C. Stone, et al	1593	592		Ch. 1517 ff. 582 Mud. Agree. - for mtg. see Rem
18995 Feb 2, 1983	"	"	"		Leo A. Berni, et al	1593	685	35,000 ⁰⁰	Sec. 3 Lot 245 Pine creek Dr.
19035 Feb 2, 1983	"	"	"		Ann J. Bratton	1593	697	36,000 ⁰⁰	1 Penn St. Pt. lot 109 E. Jallulet Dr
19035 Feb 2, 1983	"	"	"		Ann J. Bratton	1593	701	30,000 ⁰⁰	Lot 8 E. Fair Rd.
19156 Feb 3, 1983	"	"	"		Bryan F. Hickey, et al	1593	798	57,001 ⁰⁴	Sec. 1 Sugar well Lot 267 Sandy well et.
19154 Feb 3, 1983	"	"	"		James C. Jernigan	1593	802	70,000 ⁰⁰	ave. augusta St. Pt. lots 26 + 27 Waccamaw
19261 Feb 4, 1983	"	"	"		Doyle Keith Ramsey	1593	895	49,000 ⁰⁰	Fredrick St. Jamestown Est.
19297 Feb 4, 1983	"	"	"		Martha Dean Rozenhart	1593	904	29,541 ⁶⁰	sec 17 Lot 68 Pelham woods
19354 Feb 4, 1983	"	<i>Indep. in name see american service est.</i>			Jan S. Nuttle	1593	923	52,900 ⁰⁰	A. T. N. P. R. Unit 404 Summer woods
19418 Feb 7, 1983	"	"	"		Jimmy S. Bishop	Deed Book 1182	207		Real Prop. Agree
19418 Feb 7, 1983	"	<i>Cancelled</i>	"	<i>2-15-84 # 25147 Oct Br 84-330</i>	Cecil L. Fields, Jr.	Deed Book 1182	208		Real Prop. Agree.

INDIRECT or MORTGAGEE Index to Real Estate Mortgages — Greenville County, S. C.

KEYS PRINTING COMPANY, GREENVILLE, S. C.

Open at Proper Tab according to First Letter or Letters of Name and refer to Buff Sub-Index sheet for page reference.

FILE NUMBER DATE OF RECORD	MORTGAGEES FAMILY NAMES	GIVEN NAMES ABCDEFGHIJ	GIVEN NAMES KLMNO	GIVEN NAMES PQRSTUVWXYZ	MORTGAGORS	BOOK	PAGE	Amount	BRIEF DESCRIPTION, LOCATION, ETC. (Not Warranted)
19418 Feb. 7, 1983	American	Federal S & P	Cancelled Donnie S. Lankford	3-7-85 # 26248	48 St. Bl. 88-1373 <i>etal</i>	Dead Book 1182	209		Real Prop. Agree.
19418 Feb. 7, 1983	"	"	Cancelled Donnie S. Lankford	12-19-83 # 19418	St. Bl. 83-990 <i>etal</i>	Dead Book 1182	210		Real Prop. Agree.
19418 Feb. 7, 1983	"	"	"	"	Sarah B. Sheard	Dead Book 1182	211		Real Prop. Agree.
19396 Feb. 7, 1983	"	"	"	"	Ellen N. Morgan	1593	968	10,032	Lat. none sp.
19395 Feb. 7, 1983	"	"	"	"	J. Michell Evans <i>etal</i>	1593	972	80,000	Merrifield Pt. Lat. 96, Liberty Pt., N.P.C.
19483 Feb. 7, 1983	"	"	"	"	William Gary Wilborn	1594	9	33,900	Unit 2 the Woodlands Fine Sugar Forest
19417 Feb. 7, 1983	"	"	"	"	Paul L. Bailey, <i>etal</i>	1594	34	80,941	Lat 94 Wood St.
19417 Feb. 7, 1983	"	"	"	"	James Burgess	1594	38	30,478	Lat 68 Woodside mls.
19417 Feb. 7, 1983	"	"	"	"	George E. Cowart <i>etal</i>	1594	42	35,793	Witchlife Lat 9 Elmhurst Rd., see II
19417 Feb. 7, 1983	"	"	"	"	Charles P. Garner <i>etal</i>	1594	46	48,453	Lat 185 Del Norte
19417 Feb. 7, 1983	"	"	"	"	Willie James Johnson	1594	50	8,148	Lat Lee Vaughn Rd.
19417 Feb. 7, 1983	"	"	"	"	William A. Morler, <i>etal</i>	1594	54	50,744	Hubson Rd. Merrifield Pt. Pt. lot 162 cor. Chateaufort + Liberty Pt.
19417 Feb. 7, 1983	"	"	"	"	Cherry S. Marshall <i>etal</i>	1594	58	5,149	Lat 23 Edwards Rd.
19417 Feb. 7, 1983	"	"	"	"	William C. Plumstead	1594	62	55,009	Lat 29 Tara ave.
19417 Feb. 7, 1983	"	"	"	"	David J. Whitcomb, <i>etal</i>	1594	66	11,764	Lat 2
19463 Feb. 7, 1983	Farmerly Fid.	Fed. S. & L.	L. Casan.	"	Donald E. Franklin	1594	86		Sp. mtg. see Rem. Ch. 1465 pg. 952 Liberty lot 61 Holly Tree Phos see II

INDIRECT or MORTGAGEE Index to Real Estate Mortgages — Greenville County, S. C.

5 E

KEYS PRINTING COMPANY, GREENVILLE, S. C.

Open at Proper Tab according to First Letter or Letters of Name and refer to Buff Sub-Index sheet for page reference.

FILE NUMBER DATE OF RECORD	MORTGAGEES FAMILY NAMES	GIVEN NAMES ABCDEFGHIJ	GIVEN NAMES JKLMNO	GIVEN NAMES PQRSTUVWXYZ	MORTGAGORS	BOOK	PAGE	Amount	BRIEF DESCRIPTION, LOCATION, ETC. (Not Warranted)
19592 Feb. 8, 1983	American	Federal S & L Assn.			Ralph J. Snow, et al	1594	116	37,000 ⁰⁰	4.81 ac. King Rd.
19562 Feb. 9, 1983	"	"	"	"	George Montezki, et al	1594	122	63,000 ⁰⁰	Lot 76 Pelham woods
19565 Feb. 9, 1983	"	"	"	"	John H. Hinde, et al	1594	193	50,475 ⁶⁰	1/4 ally see Grant. Lot 69 Honey Horn Dr.
19565 Feb. 8, 1983	"	"	"	"	Joe S. Hudson, et al	1594	197	9,376 ²⁰	Sec. I Richwood Lot 7 Richwood Pt.
19555 Feb. 8, 1983	"	"		12-2-88	Joseph J. Tompkins	Dead Book			Real Prop. Agree.
19555 Feb. 8, 1983	"	"		5-16-83	L. P. Holbrook	Dead Book			Real Prop. Agree.
19565 Feb. 8, 1983	"	"	"	"	Earl N. Case, et al	1594	189	32,935 ²⁰	1 acre Satson Rd.
19633 Feb. 8, 1983	"	"	"	"	Charles B. Lang, et al	1594	214		for mtg. see Rem. Ch. 1591 pg. 888 Mtg. Assign. S.C. State Housing Auth.
19633 Feb. 8, 1983	"	"	"	"	Gregory J. Jones, et al	1594	215		for mtg. see Rem. Ch. 1593 pg. 392 Mtg. Assign. S.C. State Housing Auth.
19672 Feb. 9, 1983	"	"	"	"	C. Michael Carnish	1594	236	25,500 ⁰⁰	Murchfield Pt. Lot 122 Stalury Dr.
19680 Feb. 9, 1983	"	"	"	"	Arnold L. Miller, et al	1594	255	21,508 ⁸⁰	Lots 37, 38, & 39
19701 Feb. 9, 1983	"	"	"	"	John N. Bobo, Jr., et al	1594	282	50,000 ⁰⁰	2 acres, House 3P. Belle Meade
19670 Feb. 9, 1983	"	"		(Indexing error, see first Feb. 512. from)	Louise M. Westmolland	1594	240	23,000 ⁰⁰	Lot 143 Pine Hill Dr.
19725 Feb. 9, 1983	"	"		formerly Feb. Feb. 1st & Larson.	M. Craig Rand, et al	Re-Record 1594	281		for mtg. see Rem. Ch. 1427 pg. 760 Mod. and Assumption Agreement
19796 Feb. 10, 1983	"	Federal S & L Assn.	"	"	William Street Rev.	1594	386	104,000 ⁰⁰	Lots, same see
19904 Feb. 11, 1983	"	"	"	"	Cory V. Masi, et al	1594	473	25,000 ⁰⁰	Sec. 2 Sugar Hill Lot 523 Hunting Hill Ct.

INDIRECT or MORTGAGEE Index to Real Estate Mortgages — Greenville County, S. C.

KEYS PRINTING COMPANY, GREENVILLE, S. C.

Open at Proper Tab according to First Letter or Letters of Name and refer to Buff Sub-Index sheet for page reference.

FILE NUMBER DATE OF RECORD	MORTGAGEES FAMILY NAMES	GIVEN NAMES ABCDEFGHIJ	GIVEN NAMES JKLMNO	GIVEN NAMES PQRSTUVWXYZ	MORTGAGORS	BOOK	PAGE	Amount	BRIEF DESCRIPTION, LOCATION, ETC. (Not Warranted)
20000 Feb. 11, 1983	American	Federal S	& L Assn.		Carl Matheny, Jr. et al	1594	514	10,789. ⁰⁴	11 P.R. Unit 225 Inglewade
20010 Feb. 11, 1983	"	"	"		George P. Nicholson	1594	536	17,800. ⁰⁰	10.55 acres Donald Rd.
20022 Feb. 11, 1983	"	"	"		Joseph A. McMillan, et al	1594	540	46,000. ⁰⁰	Lot 27 Broadmoor
19983 Feb. 11, 1983	"	"	"		Donald E. Franklin	1594	576		Agmt. See Embl. 1465 pp. 952 Callan Lot 109 Holly Hill Plant
19986 Feb. 11, 1983	"	"	"		Robert L. Smith et al	1594	579		Rem Book 1517 pp. 582 Mod. Agre. - Joe Mt. All
20064 Feb. 14, 1983	"	"	"	7-23-70 # 35805	Gary L. Jordan et al	1182	535		Real Property Agre.
20064 Feb. 14, 1983	"	"	"	2-23-84 # 25915	Richard L. McRhee et al	1182	540		Real Property Agre.
20064 Feb. 14, 1983	"	"	"	"	Holly A. McQuinn	1182	541		Real Prop. Agre.
20064 Feb. 14, 1983	"	"	"	"	Debbie M. Taylor	1182	542		Real Prop. Agre.
20064 Feb. 14, 1983	"	"	"	6-25-85 # 39359	LaVern M. Dordman et al	1182	543		Real Prop. Agre.
20127 Feb. 14, 1983	"	"	"	"	Frank D. Harwell et al	1182	544		Real Prop. Agre.
20068 Feb. 14, 1983	"	"	"	"	Fellowship Presbytery	1594	748	156,000. ⁰⁰	3 acres Old Spartanburg Rd.
20068 Feb. 14, 1983	"	"	"	"	Robert B. Hill et al	1594	766	9,622. ⁰⁰	willow pond Lot 4 willow pond Lane
20068 Feb. 14, 1983	"	"	"	"	Robert E. Gorman, Jr.	1594	770	13,649. ⁰⁴	New Gorman rights. Lot 7 Ruby Dr.
20068 Feb. 14, 1983	"	"	"	"	David H. Kersey, et al	1594	774	51,123. ⁶⁰	Lot 51 Holly Hill Plant.
20068 Feb. 14, 1983	"	"	"	"	Benjamin W. Franklin	1594	778	4,100. ¹⁶	berry shop sec. 3 Lot 192 Kirkley Ct.

INDIRECT or MORTGAGEE Index to Real Estate Mortgages — Greenville County, S. C.

KEYS PRINTING COMPANY, GREENVILLE, S. C.

☞ Open at Proper Tab according to First Letter or Letters of Name and refer to Buff Sub-Index sheet for page reference.

FILE NUMBER DATE OF RECORD	MORTGAGEES FAMILY NAMES	GIVEN NAMES ABCDEFGHIJ	GIVEN NAMES KLMNOPQ	GIVEN NAMES RSTUVWXYZ	MORTGAGORS	BOOK	PAGE	Amount	BRIEF DESCRIPTION, LOCATION, ETC. (Not Warranted)	
20068 Feb. 14, 1983	American	Federal S	& L Assn.		Jean N. Miller	1594	782	15,458 ^{.19}	Namston Hudson Lot 93 Balfer Dr. Wald	
20068 Feb. 14, 1983	"	"	"		Thomas P. Moore	1594	786	20,290 ^{.80}	Lake Forest Hts. Butler sp. Lot 24 Scotland Circle.	
20068 Feb. 14, 1983	"	"	"		Morris L. West, ^{the} et al	1594	790	11,035 ^{.80}	3 tracts, oneal sp.	
20068 Feb. 14, 1983	"	"	"		Kenneth A. Sargent	1594	794	42,597 ^{.60}	Stratford Forest also lot Lot 73 Kensington Rd.	
20107 Feb. 14, 1983	"	"	"		Donald E. Culbertson	1594	736		Summ. Durham Bl 1593 pg. 119 Mtg. Corp. S.C. State Mining Ant.	
20287 Feb. 16, 1983	"	"	"		Michael Dean Burns	1594	923	30,000 ^{.00}	1.06 ac. Sufflton	
20363 Feb. 16, 1983	"	"	"		Carl E. Turner, Jr. et al	1594	930	47,000 ^{.00}	Forester woods Sec-7 Lot 50 Cherry Hill Rd.	
20363 Feb. 16, 1983	"	"	"		Makram Bou, ^{the} et al	1594	962	46,000 ^{.00}	old Hwy. St 2.689 ac. cor. near Hwy. 148	
20364 Feb. 16, 1983	"	"	"		Charles F. Sprouse	1594	966	40,000 ^{.00}	Lot 7 Clairmont Dr.	
20451 Feb. 17, 1983	"	"	"		Joe D. Langley	1595	94	32,163 ^{.60}	Tracts 5 Paris mt. sp.	
20451 Feb. 17, 1983	"	"	"		Margaret C. Huskey	1595	98	18,370 ^{.56}	acres in Highlands Lot 35 Melville ave.	
20423 Feb. 17, 1983	"	"	"		D. Jean Davidson	1595	7		see Rem. Bl. 1473 pg 679 Subordination of mtg. - for Orig.	
20542 Feb. 18, 1983	"	Dennis S. Burkholz 8-7-95 #145280		3-19-84 #28681 S.E. Bl. 74-1105	K. Wayne Masclay	Deed Book	1182	810		Real Prop. Agree.
20542 Feb. 18, 1983	"	Dennis S. Burkholz 8-7-95 #145280		Cancelled	Thomas H. Pitt	Deed Book	1182	833		Real Prop. Agree.
20531 Feb. 18, 1983	"	"	"		J. Brian Hall	1595	151	24,000 ^{.00}	Unit 12-E m= Daniel Hts.	
20577 Feb. 18, 1983	"	"	"		Winstead Quirk, ^{the} et al	1595	221	85,000 ^{.00}	2 tracts	

INDIRECT or MORTGAGEE Index to Real Estate Mortgages — Greenville County, S. C.

KEYS PRINTING COMPANY, GREENVILLE, S. C.

Open at Proper Tab according to First Letter or Letters of Name and refer to Buff Sub-Index sheet for page reference.

FILE NUMBER DATE OF RECORD	MORTGAGEES FAMILY NAMES	GIVEN NAMES ABCDEFGHIJ	GIVEN NAMES JKLMNO	GIVEN NAMES PQRSTUVWXYZ	MORTGAGORS	BOOK	PAGE	Amount	BRIEF DESCRIPTION, LOCATION, ETC. (Not Warranted)	
20603 Feb. 18, 1983	American	Federal S	& L Assn.		Charles E. Littleton	1595	247	20,400 ⁰⁰	Green Lot 5 Chick. prop. 4.	
20547 Feb. 18, 1983	"	"	"		J. Lake Williams Jr.	1595	294	20,392 ⁸⁰	also two. prop Lot 17 Oakley ave.	
20547 Feb. 18, 1983	"	"	"		Larry E. Splarey, et al	1595	298	30,697 ⁸⁰	Westwood, Sec. 2, S. 5 mile Lot 537 Chuckwood Dr.	
20547 Feb. 18, 1983	"	"	"		James J. Conits, et al	1595	302	13,872 ²⁴	meirifield, Pt. Lot 144 Chalmers Dr.	
20547 Feb. 18, 1983	"	"	"		John M. Matt, et al	1595	306	33,267 ⁶⁰	Willow N.P.P. Unit 17-C Sugar creek	
20547 Feb. 18, 1983	"	"	"		John L. Griffin, et al	1595	310	33,089 ⁶⁰	Lot 1 Summit Dr.	
20703 Feb. 21, 1983	"	"	"		Thomas J. Daisley, et al	1595	348	41,500 ⁰⁰	Pine forest Dr. Forest Hills Lot 91 Pt. lots 8, 10, 11, 12, & 13	
20753 Feb. 21, 1983	"	"	"		Kim Doolin Dainy, et al	1595	355	55,000 ⁰⁰	Swal Forest, Sec. 2 Lot 158 Green Bl. Pine	
20827 Feb. 22, 1983	formerly united Fed	S & L Assn.	"	"	A & R Associates, Inc.	1595	449		emb. 1551 Pt. 90 Kelson lot 24 Sec 2 - 3rd city	
20769 Feb. 22, 1983	American	Federal S	& L Assn.		James N. Fowler, et al	1595	390	38,000 ⁰⁰	Sec. 2, 5 mile, anton 2d. Lot 356 Westwood South	
20804 Feb. 22, 1983	"	"	"		Nerschel Lewis Morningstar	1595	411	108,000 ⁰⁰	Cameron Lane, sec. 1, Blaji Est. Lot 1 Cor. Pelham Rd. &	
20805 Feb. 22, 1983	"	"	"		Nerschel Lewis Morningstar	1595	415	37,000 ⁰⁰	Lane, sec. 1, Blaji Est. Lot 1 Pelham Rd. & Cameron	
20886 Feb. 23, 1983	"			11-29-83 # 17193 8.4 83-538	M. D. Stewart, et al	Deed Book	1183	75		Real Property Agreement
20886 Feb. 23, 1983	"			6-20-90 # 30222 85.85 119-1275	Glenn M. Dalton, et al	Deed Book	1193	76		Real Property Agreement
20850 Feb. 23, 1983	"	"	"		Betty Lou Ratliff Kemp	1595	458	27,850 ⁰⁰	N.P.P. Unit 21-D Pinecreek	
20893 Feb. 23, 1983	"	"	"		Jesse W. Davis	1595	565	10,207 ⁸⁰	Lot 130 Rutledge ave.	

INDIRECT or MORTGAGEE Index to Real Estate Mortgages — Greenville County, S. C.

KEYS PRINTING COMPANY, GREENVILLE, S. C.

☞ Open at Proper Tab according to First Letter or Letters of Name and refer to Buff Sub-Index sheet for page reference.

FILE NUMBER DATE OF RECORD	MORTGAGEES FAMILY NAMES	GIVEN NAMES ABCDEFGH	GIVEN NAMES IJKLMNO	GIVEN NAMES PQRSTUVWXYZ	MORTGAGORS	BOOK	PAGE	Amount	BRIEF DESCRIPTION, LOCATION, ETC. (Not Warranted)
21000 Feb. 24, 1983	American	Federal S & L Assn.			Harace W. Sutton	1595	588	14,800 ⁰⁰	Lot 11 Witten St.
21025 Feb. 24, 1983	"	"	"		Barbara Durham	1595	710	17,960 ⁴⁰	Coleman Hpts. Lot 45 Alta Vista Cr.
21157 Feb. 25, 1983	"	"	"		A. F. Clayton, et al	Deed Book 1183	258		Real Prop. Agreement
21157 Feb. 25, 1983	"	"	"	Cancelled 4.4.83	Gregory M. Fryer, et al	Deed Book 1183	259		Real Prop. Agreement
21171 Feb. 25, 1983	"	"	"		Wyllis N. Taylor, Jr.	1595	760	40,000 ⁰⁰	Lot 27, 28, 199 Laurens Rd.
21270 Feb. 25, 1983	"	"	"		Jeffrey J. North, et al	1595	871	80,000 ⁰⁰	Summerplace Lot 23 Summerplace Dr.
21140 Feb. 25, 1983	"	"	"		David A. Elliott, et al	1595	886	9,860 ⁴⁰	Waldale Lot 54 Woodridge Dr.
21403 Feb. 28, 1983	"	"	"		Herschel L. Morningstar	Deed Book 1183	275		Subordination Agreement - for King
	"	"	"		"	Deed Book 1183	275		Real Prop. Agre. on deed bk. 1163 pg. 440
21332 Feb. 28, 1983	"	"	"		Eugene N. Turner, et al	1595	954	40,000 ⁰⁰	Waldale, sec. 3 Lot 163 Monahan Dr.
21381 Feb. 28, 1983	"	"	"		William J. Bransfield	1596	27	32,000 ⁰⁰	Colonial Hills Sec. 5 Lot 70 Fairfield Dr.
21375 Feb. 28, 1983	"	"	"		Andrew C. Gossett, et al	1596	37	80,000 ⁰⁰	Deminger Dr. sec. 15 Lot 389 Lawrence St.
21400 Feb. 28, 1983	"	"	"		James J. Henry	1596	43	35,000 ⁰⁰	Tree Plant. sec. I. H. 7 Lot 96 Elden Lane, Holly
21399 Feb. 28, 1983	"	"	"		Gail M. Hagenbuch	1596	55	40,800 ⁰⁰	Windsor Dr. Lot 51 Woodridge Cr.
21442 Feb. 28, 1983	"	"	"		Alfredo Pineda, et al	1596	74	90,000 ⁰⁰	Butler Dr. Lot 6 Oak meadow
21446 Feb. 28, 1983	"	"	"		Jammie Lee Hook	1596	92	44,600 ⁰⁰	N. P. H. Unit 8-D McDaniel Pl.

INDIRECT or MORTGAGEE Index to Real Estate Mortgages — Greenville County, S. C.

KEYS PRINTING COMPANY, GREENVILLE, S. C.

Open at Proper Tab according to First Letter or Letters of Name and refer to Buff Sub-Index sheet for page reference.

FILE NUMBER DATE OF RECORD	MORTGAGEES FAMILY NAMES	GIVEN NAMES ABCDEFGHIJ	GIVEN NAMES JKLMNO	GIVEN NAMES PQRSTUVWXYZ	MORTGAGORS	BOOK	PAGE	Amount	BRIEF DESCRIPTION, LOCATION, ETC. (Not Warranted)
21449 Feb 28, 1983	American	formerly Fed. Fed. of H. Home. Federal S & L Assn.			William R. Martin, et al	1596	96		39 mtg. Au Lem Ch. 14 35 p 87 Release Unit 8 - 57 S. Daniel R. H. P. R.
21478 Mar 1, 1983	"	Federal S & L Assn.			Ned A. Foster, et al	1596	153	11,328 ⁴⁹	Orphan Estate. Lot 26 Caroline St.
21479 Mar 1, 1983	"	"	"	"	James C. Goodwin Jr.	1596	171	70,000 ⁰⁰	Eastern woods sec. IV Lot 195 Northstone Lane.
21555 Mar 1, 1983	"	"	"	"	David M. Morris, et al	1596	203	76,000 ⁰⁰	Sec I Lot 10 Naalwood
21578 Mar 1, 1983	"	"	"	"	William W. Davis, et al	1596	250	50,000 ⁰⁰	Lot 13 Grace Hills
21627 Mar 1, 1983	"	"	"	"	James H. Fowler, et al	1596	331		Mtg. Assigned S.C. State Nursing Auth. mtg. Au Lem Ch. 1525 Pg. 390
21623 Mar 2, 1983	"	Cancelled Dannie S. Inksley 4-7-83 # 25951 Lot BK 80-382			Amy A. M. Harrison	1183	554		Real Property Agreement
21623 Mar 2, 1983	"	Cancelled Dannie S. Inksley 4-7-83 # 25951 Lot BK 80-381			Amy A. M. Harrison	1183	555		Real Prop. Agree.
21623 Mar 2, 1983	"	Cancelled Dannie S. Inksley 7-29-85 # 3178 Lot BK 90-1166			Herbert E. Stucky, et al	1183	556		Real Property Agreement.
21623 Mar 2, 1983	"	Cancelled Dannie S. Inksley 9-9-84 # 64585			Cecil R. Doreen, et al	1183	557		Real Property Agree.
21685 Mar 2, 1983	"	"	"	"	Charles B. Doreen	1596	441	22,153 ²⁰	Sec III winteliffe Lot 184 Yarmouth Ct.
21685 Mar 2, 1983	"	"	"	"	A. Wayne England, et al	1596	457	16,815 ⁹⁶	Pl. 1.65 acs. Mac's Rd.
21685 Mar 2, 1983	"	"	"	"	Charles B. Doreen, et al	1596	461	37,005 ⁰⁷	Northwood, sec. I Lot 41 Singletree Ct.
21685 Mar 2, 1983	"	"	"	"	William J. McKenzie	1596	465	15,850 ²⁰	Sec. 3 Brookwood Forest Pl. Lot 23 Charing Cross Rd.
21685 Mar 2, 1983	"	"	"	"	W. L. Strubling, et al	1596	469	11,589 ⁶⁰	Chick. App. 20 Lot 2 Carolina Pl.

INDIRECT or MORTGAGEE Index to Real Estate Mortgages — Greenville County, S. C.

5 H

KEYS PRINTING COMPANY, GREENVILLE, S. C.

☞ Open at Proper Tab according to First Letter or Letters of Name and refer to Buff Sub-Index sheet for page reference.

FILE NUMBER DATE OF RECORD	MORTGAGEES FAMILY NAMES	GIVEN NAMES ABCDEFGHIJ	GIVEN NAMES JKLMNO	GIVEN NAMES PQRSTUVWXYZ	MORTGAGORS	BOOK	PAGE	Amount	BRIEF DESCRIPTION, LOCATION, ETC. (Not Warranted)
21872 Mar. 3, 1983	American		Federal S & L Assn.		William A. Floyd	1596	533	120,000.00	Drayfield Dr. also 4500. Saluda Lots 18, 19, 20 Cor. Branscome Dr.
21869 Mar. 3, 1983	"	"	"	"	Julian Ray Tate, et al	1596	623	72,867.60	Rd. Paris Mt. St. Pt. West 22 Duncan Chapel
22025 Mar. 4, 1983	"	"	"	"	Habib Aghdani, et al	1596	709	3,446.50	1.5 acs. Cunningham Rd. St. 1497 Pg. 772
21993 Mar. 4, 1983	"	(Formerly Fed. Fed. S & L Assn.)			Antonio P. Alvarez, et al	1596	658		Map. 100000 for Mtg. See 264
22203 Mar. 7, 1983	"	Federal S & L Assn.			Parkwood Bapt. Ch.	1596	929	35,000.00	7.72 acs. Sandy Flat Rd
22310 Mar. 8, 1983	"			10-30-84 #12976	Kevin Wea Collins	1184	28		Real Prop. Agree.
22318 Mar. 8, 1983	"			7-1-85 #195	Loring Neal Cooper	1184	29		Real Prop. Agree.
22310 Mar. 8, 1983	"			4-12-84 #31830	Douglas A. Davenport	1184	30		Real Prop. Agree.
22318 Mar. 8, 1983	"			"	Carmen E. De Lucas	1184	31		Real Prop. Agree.
22318 Mar. 8, 1983	"			8-18-83 #5806	Peter N. Hansen	1184	32		Real Prop. Agree.
22310 Mar. 8, 1983	"			3-16-87 #38076	Helen B. Smith	1184	33		Real Prop. Agree.
22324 Mar. 8, 1983	"	"	"	"	Jerry J. Hill, et al	1597	54	31,350.00	Lot 241 Franklin Rd.
22349 Mar. 8, 1983	"	"	"	"	Bill Fuller, et al	1597	69	70,000.00	+ Brigham cove. et. Brimingham Rd. Lot 343 Cor. Brigham cove. Rd.
22353 Mar. 8, 1983	"	"	"	"	Horse W. Matter	1597	90	23,200.00	Lot 24 Neal St.
22422 Mar. 8, 1983	"	"	"	"	James F. Gillespie	1597	125	75,000.00	Mellard St. Lot 3 Cor. Pendleton +
22437 Mar. 9, 1983	"	"	"	"	Family Properties	1597	148	30,400.00	Lot 25 Kanawha.

INDIRECT or MORTGAGEE Index to Real Estate Mortgages — Greenville County, S. C.

KEYS PRINTING COMPANY, GREENVILLE, S. C.

Open at Proper Tab according to First Letter or Letters of Name and refer to Buff Sub-Index sheet for page reference.

FILE NUMBER DATE OF RECORD	MORTGAGEES FAMILY NAMES	GIVEN NAMES ABCDEFGH	GIVEN NAMES IJKLMNO	GIVEN NAMES PQRSTUVWXYZ	MORTGAGORS	BOOK	PAGE	Amount	BRIEF DESCRIPTION, LOCATION, ETC. (Not Warranted)
22333 Mar. 8, 1983	American	Federal S	& L Assn.		Jessie J. Ellenburg	1597	184	6,018 ^{.48}	Highlands Lot 59 Virginia ave.
22333 Mar. 8, 1983	"	"	"		W. E. Russell	1597	188	60,490 ^{.80}	Croftland acres Lot 7 Slaughter Dr.
22333 Mar. 8, 1983	"	"	"		Billy E. Shelton, Jr.	1597	192	9,969 ^{.60}	Nava St. Sylvania Forest Lot 22 Col. Pryor Rd. +
22374 Mar. 8, 1983	"	"	"		Paul M. Hogenbuch	1597	216		Mg. assign. S.C. State Housing Authority. Forms see R & H 84-1586 Pg. 66
"	"	"	"		"	1597	216		
22457 Mar. 9, 1983	"	"	"		Mrs. Lee Cain	1597	230	12,000 ^{.00}	Duncan Mills, Sec. I Lot 36 Webb St.
22486 Mar. 9, 1983	"	"	"		James A. Boggs, Jr.	1597	234	43,600 ^{.00}	auction 29. Lot 9 Forest Trail
22543 Mar. 9, 1983	"	"	"		Grace L. Hunter, Jr.	1597	317	28,010 ^{.00}	Lot 15
22549 Mar. 9, 1983	"	"	"		Mitchell F. Rogers	1597	332	102,000 ^{.00}	Meyers Pt. Sec. I Lot 20 Forest Lane
22618 Mar. 10, 1983	"	<i>Cancelled</i> Dannie S. Tompkins	4-11-84 #	31728	St BK 84-1837	Deed Book			Real Prop. Agree
22618 Mar. 10, 1983	"	<i>Cancelled</i> Dannie S. Tompkins	1-11-85 #	20638	St BK. 88-80	Deed Book			Real Prop. Agree
22618 Mar. 10, 1983	"	"	"		George D. Nickerson	1184	203		Real Prop. Agree
22649 Mar. 10, 1983	"	"	"		Thomas C. Crawford, Jr.	1597	541	3,687 ^{.48}	Lawrence Sec. 3 Lot 136 Frederickburg Dr.
22649 Mar. 10, 1983	"	"	"		Fred Cisson, Jr.	1597	545	7,738 ^{.20}	Berea Lot 65 Westcliff way
22649 Mar. 10, 1983	"	"	"		J. Wesley Gorman, Jr.	1597	549	14,680 ^{.40}	open acres Lot 5 Rodgers Dr.
22649 Mar. 10, 1983	"	"	"		Kerry Wayne McEach	1597	553	16,647 ^{.96}	Exp. 1 filled in. Highland 2nd. Lot 10, 11, 112 Col. Journey St.

INDIRECT or MORTGAGEE Index to Real Estate Mortgages — Greenville County, S. C.

5 I
()

REG. U. S. PAT. OFFICE *Chas McCott* County Indexes Since 1888 An Identifying Trade Mark

Open at Proper Tab according to First Letter or Letters of Name and refer to Buff Sub-Index sheet for page reference.

COTT FAMILY NAME INDEX No. 75 © 1949
MADE BY THE COTT INDEX COMPANY, COLUMBUS, OHIO
SOLD BY WALKER, EVANS & COGSWELL CO., CHARLESTON, S.C.

FILE NUMBER DATE OF RECORD	MORTGAGEES FAMILY NAMES	GIVEN NAMES ABCDEFGH	GIVEN NAMES IJKLMNO	GIVEN NAMES PQRSTUVWXYZ	MORTGAGORS	BOOK	PAGE	Amount	BRIEF DESCRIPTION, LOCATION, ETC. (Not Warranted)
<i>22644</i> Mar. 10, 1983	American	Federal S	& L Assn.		<i>Mack Griswold</i>	1597	557	<i>.20</i> 20,287	<i>Connelly Austin St.</i> <i>Lot 7 Fourth ave.</i>
<i>22702</i> Mar. 10, 1983	<i>was Fidelity Fed.</i>	<i>S. & L. Assn.</i>			<i>Franklin Enterprises, Inc.</i>	1597	573		<i>See for mtg. see REM BK 1443 Pg. 469</i> <i>Release Lot 14 Holly Tree Plantation Ph III</i>
<i>22807</i> Mar. 11, 1983	American	Federal S & L Assn.			<i>Elizabeth Joan Fowley</i>	1597	600	<i>.00</i> 40,000	<i>Ed.</i> <i>4.70 acs. New River</i>
<i>22830</i> Mar. 11, 1983	"	"	"		<i>Lemuel N. Kleckley</i>	1597	621	<i>.00</i> 55,500	<i>Ac. lot 15 Hyde Blvd.</i>
<i>22914</i> Mar. 14, 1983	"	"	"		<i>Rudolph A. Feix</i>	Deed Book 1184	341		<i>Real Prop. Agree.</i>
<i>22914</i> Mar. 14, 1983	"	"	"		<i>Jerry E. Rosamond</i>	1184	342		<i>Real Prop. Agree.</i>
<i>22914</i> Mar. 14, 1983	"	<i>Donnie S. Spenserley</i>		<i>9-9-85 # 8279</i>	<i>Anthony J. Scachetti</i>	Deed Book 1184	343		<i>Real Prop. Agree.</i>
<i>22914</i> Mar. 14, 1983	"	<i>Donnie S. Spenserley</i>		<i>9-22-87 # 14184</i>	<i>Charles P. Sloan</i>	Deed Book 1184	344		<i>Real Prop. Agree.</i>
<i>23005</i> Mar. 14, 1983	"	"	"		<i>Daniel B. Mann</i>	1597	806	<i>.00</i> 50,000	<i>Edisto Forest</i> <i>Lot 4 Edisto St.</i>
<i>22962</i> Mar. 14, 1983	"	"	"		<i>Ronnie Waters</i>	1597	856	<i>.16</i> 8,276	<i>Chick Spg. St.</i> <i>lots 3 + 4 U.S. Hwy. 29</i>
<i>22962</i> Mar. 14, 1983	"	"	"		<i>Stephen A. Pike</i>	1597	860	<i>.00</i> 22,782	<i>1.09 acs. Jenner Rd.</i>
<i>22962</i> Mar. 14, 1983	"	"	"		<i>Dale E. Noyen</i>	1597	864	<i>.00</i> 30,528	<i>kins forest</i> <i>Lot 108 mepletown Dr.</i>
<i>22962</i> Mar. 14, 1983	"	"	"		<i>Mary A. Fuchs</i>	1597	868	<i>.40</i> 21,144	<i>Lot 4 Emile Ave.</i>
<i>23253</i> Mar. 16, 1983	"	"	"		<i>William Street Dev.</i>	1598	66	<i>.00</i> 75,000	<i>1.05 acs. W. Jenner St + Randall St.</i> <i>4.55 acs. Jenner St - Exp. also</i>
<i>23436</i> Mar. 17, 1983	"	"	"		<i>Miller Oil Co. Inc.</i>	Deed Book 1184	562		<i>Judgment Roll # 82-9082</i> <i>Subordination Agreement - see</i>
<i>23416</i> Mar. 17, 1983	"	"	"	<i>2-9-87</i>	<i>Richard A. McDonnell</i>	Deed Book 1184	607		<i>Real Prop. Agree.</i>

INDIRECT or MORTGAGEE Index to Real Estate Mortgages — Greenville County, S. C.

REG. U. S. PAT. OFFICE *Chas McCott* County Indexes Since 1888 An Identifying Trade Mark

Open at Proper Tab according to First Letter or Letters of Name and refer to Buff Sub-Index sheet for page reference.

COTT FAMILY NAME INDEX No. 75 © 1949
MADE BY THE COTT INDEX COMPANY, COLUMBUS, OHIO
SOLD BY WALKER, EVANS & COGSWELL CO., CHARLESTON, S.C.

FILE NUMBER DATE OF RECORD	MORTGAGEES FAMILY NAMES	GIVEN NAMES ABCDEFGHIJ	GIVEN NAMES KLMNOP	GIVEN NAMES QRSTUVWXYZ	MORTGAGORS	BOOK	PAGE	Amount	BRIEF DESCRIPTION, LOCATION, ETC. (Not Warranted)
23410 Mar 17, 1983	American	Federal S	L A	^{cancelled} 5-8-85 <i>Donnie S. Lankford</i>	* 33800 2 nd Bk. 89-1027 <i>etal</i> William R. Leonard	Deed Book 1184	608		Real Prop. Agree.
23410 Mar 17, 1983	"	"	"	^{cancelled} 6-9-83 <i>Donnie S. Lankford</i>	* 33365 1 st Bk. 81-23 William A. Leche <i>etal</i>	Deed Book 1184	609		Real Prop. Agree.
23420 Mar 17, 1983	"	"	"	"	W. Michael Padgett	1598	193	33,250	Real Prop. Agree. Chick Spg. Sec. 2 Lot 16 Sledge Rd.
23448 Mar 17, 1983	"	"	"	"	Jacob B. Schwartz, III	1598	235	15,750	ashland, Suttle St. Lot 65 ashland way
23489 Mar 17, 1983	"	"	"	"	Maudie E. Rawls	1598	247	27,500	Horse Rd. Lot 64 St. lot 5 white
23455 Mar 17, 1983	"	"	"	"	Richard M. Davis	1598	275	39,218	circular Lot 23 Rummel Dr.
23422 Mar 17, 1983	"	"	"	"	Daniel W. Steery, III	1598	285	7,759	chick Lot 12 Delta Co. Longforest
23423 Mar 17, 1983	"	"	"	"	Henry J. Black	1598	289	11,478	Estelle St. Stealing College Lot 25 Est. Deed St. +
23423 Mar 17, 1983	"	"	"	"	Marguerite P. Case, III	1598	293	56,890	chick Lot 13 Augusta Rd.
23423 Mar 17, 1983	"	"	"	"	Johnnie E. Freeman, Jr.	1598	297	43,288	chick Spg. Sp. 0.95 acs. Kimberly Dr.
23423 Mar 17, 1983	"	"	"	"	Leroy J. Crawley, III	1598	301	10,921	chick Spg. Sp. Lot 40 W. Dainsett St.
23423 Mar 17, 1983	"	"	"	"	Brenda Nimona Hunt	1598	305	40,453	Suttle St. 7.13 acs. mile Rd.
23423 Mar 17, 1983	"	"	"	"	Arthur James	1598	309	4,193	ashland terrace Lot 5 Belle St.
23423 Mar 17, 1983	"	"	"	"	Floyd Patrick, Jr.	1598	317	12,971	Belle Ave Lot 4 S.C. Hwy. 104 Sec. 11
23423 Mar 17, 1983	"	"	"	"	Larry L. Stewart, III	1598	321	71,086	Dr. Price Forest Moulden Lots 66, 67, 68 Lawrence Rd
23446 Mar 17, 1983	"	"	"	"	Max R. Hedglin, III	1598	224	80,000	chick Pines

INDIRECT or MORTGAGEE Index to Real Estate Mortgages — Greenville County, S. C.

5J

REG. U. S. PAT OFFICE *Chas McCott* County Indexes Since 1888 An Identifying Trade Mark


Open at Proper Tab according to First Letter or Letters of Name and refer to Buff Sub-Index sheet for page reference.

COTT FAMILY NAME INDEX No. 75 © 1949
MADE BY THE COTT INDEX COMPANY, COLUMBUS, OHIO
SOLD BY WALKER, EVANS & COGSWELL CO., CHARLESTON, S. C.

FILE NUMBER DATE OF RECORD	MORTGAGEES FAMILY NAMES	GIVEN NAMES ABCDEFGHIJ	GIVEN NAMES JKLMNO	GIVEN NAMES PQRSTUVWXYZ	MORTGAGORS	BOOK	PAGE	Amount	BRIEF DESCRIPTION, LOCATION, ETC. (Not Warranted)
23473 Mar. 17, 1983	American	Federal S & L Assn.			Roy E. McKee, et al	1598	313	4,940	Child prop. 2 ^d Lot 6 Piedmont Pl. 83-1082
23581 Mar. 18, 1983	"	"	"	"	William A. Percival	✓	✓	✓	Fixtures - .75 Acres
23361 Mar. 17, 1983	"	Formerly United Fed. S & L Assoc.			U. S. F. Services	Deed Book			Release Lot 7 Quail Run for mtg. see R.E.M. Book 1522 Page 195 for Re-record see R.E.M. Bk 1525 Page 135
"	"	"	"	"	"	1184	595		
"	"	Formerly United Fed. S & L Assoc.			" " " "	Deed Book			
23441 Mar. 17, 1983	"	"	"	"	Curtis B. Hollifield	1598	344		Bk 1178 Page 766 Extn. & Mod. Agree for mtg see R.E.M. 1549 Page 517
23441 Mar. 17, 1983	"	"	"	"	William R. Martin as Tr.	1598	346		Extn. & Mod. Agree for mtg. see R.E.M. Bk 1587 Page 577
23441 Mar. 17, 1983	"	"	"	"	Robert L. Bell, et al	1598	348		Ext. & Mod. agree for mtg. see R.E.M. Bk
23627 Mar. 18, 1983	"	Federal S & L Assn.			William A. Percival	1598	415	170,000	3 Parcels
23753 Mar. 21, 1983	"	"	"	"	William N. Foster, et al	1598	558	55,000	SEC. 12 Lot 255 Deverger Pl.
23833 Mar. 21, 1983	"	"	"	"	Ralph Bailey, Jr.	1598	634	55,000	Lot Broadus ave.
23832 Mar. 21, 1983	"	"	"	"	Ralph Bailey, Jr.	1598	637	20,000	St. Lots 221 23 Clelland
23733 Mar. 21, 1983	"	Formerly United Fed. S & L Assoc.			U. S. F. Services	Deed Book			Release Lot 70 Quail Run for mtg. see R.E.M. Book 1522 Page 195 for Re-record see R.E.M. Book 1525 Page 135
"	"	Formerly United Fed S & L Assoc.			" " " "	1184	729		
"	"	"	"	"	" " " "	Deed Book			
23961 Mar. 22, 1983	"	Formerly United Fed. S & L Assoc.			Antonio P. Floresca et al	Re-Record			R.E.M. Bk. 1487 Pg. 772 Mod. & Assump. Agree. for mtg. see Auty. for Mtg. see R.E.M. Bk. 1597 Pg. 54
23965 Mar. 22, 1983	"	"	"	"	Jerry J. Hill, et al	1598	870		mtg. assign to S.C. State Housing
23868 Mar. 22, 1983	"	Fed. S & L Assn.			Hester J. Merchant	1598	711	120,000	Lot. S. Allentown St.

INDIRECT or MORTGAGEE Index to Real Estate Mortgages — Greenville County, S. C.

() REG. U. S. PAT. OFFICE *Chas McCott* County Indexes Since 1888 An Identifying Trade Mark

 Open at Proper Tab according to First Letter or Letters of Name and refer to Buff Sub-index sheet for page reference.

COTT FAMILY NAME INDEX No. 75 © 1949
MADE BY THE COTT INDEX COMPANY, COLUMBUS, OHIO
SOLD BY WALKER, EVANS & COGSWELL CO., CHARLESTON, S.C.

FILE NUMBER DATE OF RECORD	MORTGAGEES FAMILY NAMES	GIVEN NAMES ABCDEFGHIJ	GIVEN NAMES JKLMNO	GIVEN NAMES PQRSTUVWXYZ	MORTGAGORS	BOOK	PAGE	Amount	BRIEF DESCRIPTION, LOCATION, ETC. (Not Warranted)
23899 Mar 22, 1983 23856	American	Federal S & L Assn. was United Fed. S. & L. Assn.			B. Robert Coker, Jr.	1598	736	38,186	.02 Exp. of sweatfoot Lot 87 Fairmont ave. Mtg. re REM Ch 1525 Pg 135
Mar 22, 1983 23857	"	" " " was United Fed. S. & L. Assn.			U.F.S Service Corp.	1184	812		Release Lot 52 Quail Run. For Mtg. re REM Ch 1525 Pg 135
Mar 23, 1983 24024	"	" " " Federal S & L Assn.			U.F.S Service Corp.	1184	814		Release Lot 51 Quail Run. For Mtg. re REM Ch 1525 Pg 135
Mar 23, 1983 24024	"	" " " Federal S & L Assn.			N. Mitchell Gairley	1598	946	9,192	.60 Fold Shale Rd. 3.14 Acs. Cor. Ferguson + Hempshire Hills sec. 2
Mar 23, 1983 24024	"	" " " Federal S & L Assn.			Ronald Carl Fry, et al	1598	950	14,976	.60 Lot 51 Laconia Rd.
Mar 23, 1983 24024	"	" " " Federal S & L Assn.			Jwymon Wade Mitchell, et al	1598	954	18,478	.00 1.69 acs. also 3.13 acres
Mar 23, 1983 24024	"	" " " Federal S & L Assn.			David E. Mummery	1598	958	6,285	.24 Long hunt Way Lot 73 Holly Hill Plant.
Mar 23, 1983 24040	"	" " " Federal S & L Assn.			R. J. Selley, et al	1598	962	7,564	.94 Eucalyptus. Thullin Lot 17 Water Oak way authority. For mtg. see 6484. 15979. 234
Mar 23, 1983 24172	"	(was Fed. Fed. S & L Assn.) " " "			James A. Bygg, et al	1598	980		Mtg. assign. to S.C. State Housing for mtg. see 6484. 1348 Pg 12
Mar 24, 1983 24345	"	Was Fed. Fed. S. & L. Assn. " " "			Thomas L. Martin, M.D.	1599	28		Release Unit 8. Fud. S. & L. Assn. REM Ch 1520 Pg 18
Mar 25, 1983 24468	"	" " " Federal S & L Assn.			Robert R. Cotter, et al	1599	131		Mod. Assump. Agree. For mtg. see Washington Ave
Mar 28, 1983 24464	"	" " " Federal S & L Assn.			Dependable Feed & Seed, et al	1599	278	120,000	.00 Washington Ave Lot, Cor. Early Bridge Rd. + Sec. II
Mar 28, 1983 24489	"	" " " Federal S & L Assn.			R. D. Larett & Assoc.	1599	296	59,900	.00 Lot 11 Heritage Glen lot wife lease Long
Mar 28, 1983 24719	"	" " " Federal S & L Assn.			Charles K. Orr, et al	1599	362	11,684	.40 Lot 7 Sunny a/c. also
Mar 30, 1983 24719	"	" " " Federal S & L Assn.		1-13-86 #	James J. Jenkins, et al	1185	286		Real Prop. Agree.
Mar 30, 1983	"	" " " Federal S & L Assn.		12-3-86 #	Lewis Morgan Pike, et al	1185	287		Real Prop. Agree.

INDIRECT or MORTGAGEE Index to Real Estate Mortgages — Greenville County, S. C.

5K

REG. U. S. PAT. OFFICE *Chas. McCott* County Indexes Since 1888 An Identifying Trade Mark

Open at Proper Tab according to First Letter or Letters of Name and refer to Buff Sub-Index sheet for page reference.

COTT FAMILY NAME INDEX No. 75 © 1949
MADE BY THE COTT INDEX COMPANY, COLUMBUS, OHIO
SOLD BY WALKER, EVANS & COGSWELL CO., CHARLESTON, S.C.

FILE NUMBER DATE OF RECORD	MORTGAGEES FAMILY NAMES	GIVEN NAMES ABCDEFGHIJ	GIVEN NAMES JKLMNO	GIVEN NAMES PQRSTUVWXYZ	MORTGAGORS	BOOK	PAGE	Amount	BRIEF DESCRIPTION, LOCATION, ETC. (Not Warranted)
24777 MM-30, 1983	American	Federal S	& L Assn.		<i>the</i> Colvin Ray Hallwood	1599	643	11,000	N.P.R. Unit 10B Yorktown Lake Hallwood
24778 MM-30, 1983	"	"	"	"	Charles J. F. Manly, Jr.	1599	647	23,000	Lot 31 Jarvis Sudge Rd.
24781 MM-30, 1983	"	"	"	"	Donald R. Glor	1599	670	27,064	Lot 28 1/4. Lot 27 Cor. Justice Charming Dr. & Guiderella- Lane E. Handed Follet
"	"	"	"	"	"	1599	670		Butler St.
24781 MM-30, 1983	"	"	"	"	Matrix Co. a.s.c. rem. Pts.	1599	674	104,600	Lot 12 asheton
24828 MM-30, 1983	"	"	"	"	David R. Stone	1599	694	15,000	6 parcels
24830 MM-30, 1983	"	"	"	"	Brent L. Dill, <i>the</i>	1599	711	45,300	Lot 11 Parkstone A.
24831 MM-30, 1983	"	"	"	"	R.C. Jones	1599	728	82,000	Mauldin 1.03 ac. Old mill Rd.
24847 MM-30, 1983	"	"	"	"	Sandra C. Bousley	1599	736	35,100	N.P.R. Unit 4 Heritage Ct.
24730 MM-30, 1983	"	"	"	"	Daniel W. Latta	1599	749	2,211	acres Lot 48 Cox Dr. Sunny
24730 MM-30, 1983	"	"	"	"	Frank H. Bismell, <i>the</i>	1599	753	37,313	Rd. 3 ac. Old Rutherford
24730 MM-30, 1983	"	"	"	"	John D. Mahan	1599	757	24,386	Judson mill village, sec 4 Lot 79 Lyth St.
24730 MM-30, 1983	"	"	"	"	Anthony R. Slony, <i>the</i>	1599	761	7,050	sugar weed Lot 135 sugar weed Lane
24786 MM-30, 1983	"	"	"	"	Donald E. Franklin	1599	774		Release lot 128 Holly Ave Plant. Ph. III sec. II. for mtg. see CE 4 BK. 1465 p. 952
"	was fidelity	Fed. S & L	assn.	"	"	1599	774		
24868 MM-31, 1983	american	Fed. S & L	assn.	"	Samuel Gray Blanton	1599	806	45,000	Lot 1 marion ave

INDIRECT or MORTGAGEE Index to Real Estate Mortgages — Greenville County, S. C.

REG. U. S. PAT. OFFICE *Chas. McCorkle* County Indexes Since 1888 An Identifying Trade Mark

Open at Proper Tab according to First Letter or Letters of Name and refer to Buff Sub-Index sheet for page reference.

COTT FAMILY NAME INDEX No. 75 © 1949
MADE BY THE COTT INDEX COMPANY, COLUMBUS, OHIO
SOLD BY WALKER, EVANS & COGSWELL CO., CHARLESTON, S.C.

FILE NUMBER DATE OF RECORD	MORTGAGEES FAMILY NAMES	GIVEN NAMES ABCDEFGHIJ	GIVEN NAMES JKLMNO	GIVEN NAMES PQRSTUVWXYZ	MORTGAGORS	BOOK	PAGE	Amount	BRIEF DESCRIPTION, LOCATION, ETC. (Not Warranted)
24823 MAY 31, 1983	American	Federal S & L Assn.			J. W. Miller, et al	1599	853	44,600	King acc. Chick Spg. Rd. Lot 53 Bent Creek Dr.
24945 MAY 31, 1983	"	"	"		George A. Mullins, Jr.	1599	912	85,000	Northwood Hills, sec. 3 Lot 124 Trafalgar Rd.
24950 MAY 31, 1983	"	"	"		Richard Michel	1599	959	105,000	4.8 acs. King Rd
24943 MAY 31, 1983	"	"	"		Dennis Blakely	1599	966	26,600	Lot Cor. Glen Haven Ct + Rd. Dabson
24942 MAY 31, 1983	"	"	"		Alan V. Edwards, et al	1599	974	39,000	Lot 10 1/2 Pt. lot 30 Bethel N.P.C.
25036 MAY 31, 1983	"	"	"		Charles C. Fayssoux	1600	66	22,000	Unit 22-B Lewis Village N.P.C.
25038 MAY 31, 1983	"	"	"		Charles C. Fayssoux	1600	73	25,500	Unit 7-B Lewis Village N.P.C.
25034 MAY 31, 1983	"	"	"		Charles C. Fayssoux	1600	77	27,000	Unit 10-B Lewis Village N.P.C.
25110 Apr 1, 1983	"	"	"		Sam J. Gardner et al	1600	214	25,000	Dr. Highlands Lot 37 Alloway Dr. Lanman
25120 Apr 1, 1983	"	"	"		Gerry D. Shine et al	1600	244	120,400	Forest Lot 58 Michaux Dr. Club
25221 Apr 1, 1983	"	"	"		Lorin D. Black	1600	325	38,800	Hills Lot 5 Ridgecrest Dr. Vista
25221 Apr 1, 1983	"	"	"		Lennie G. Clayton et al	1600	329	45,000	Lot 48 Heritage Lakes Barnetwood
25185 Apr 1, 1983	"	"	"		Wesley L. Smith et al	1600	333	13,100	Lot 11 Hamby Rd. Sec. 5 Northwood
25210 Apr 1, 1983	"	"	"		William Gibson Payne et al	1600	345	38,000	Lot 25 Chick Spg. Rd. Orig. Mtg. rec. Mtg. Bk. 1597 Pg. 234
25721 Apr 1, 1983	"	"	"		James A. Boggie et al	1600	441	43,600	Lot 9 Forest Hill Austin Sp. For
25099 Apr 1, 1983	"	<i>cancelled</i> Dennis B. Linsley 1983	9-12-83	8397	John B. Wood et al	1185	565		Lot 136/82-533 Real Prop Agree

INDIRECT or MORTGAGEE Index to Real Estate Mortgages — Greenville County, S. C.

REG. U. S. PAT. OFFICE *Chas. M. Cotts* County Indexes Since 1888 An Identifying Trade Mark

☞ Open at Proper Tab according to First Letter or Letters of Name and refer to Buff Sub-Index sheet for page reference.


COTT FAMILY NAME INDEX No. 75 © 1949
MADE BY THE COTT INDEX COMPANY, COLUMBUS, OHIO
SOLD BY WALKER, EVANS & COGSWELL CO., CHARLESTON, S.C.

FILE NUMBER	MORTGAGEES FAMILY NAMES	GIVEN NAMES ABCDEFGHIJ	GIVEN NAMES JKLMNO	GIVEN NAMES PQRSTUVWXYZ	MORTGAGORS	BOOK	PAGE	Amount	BRIEF DESCRIPTION, LOCATION, ETC. (Not Warranted)
25276 Apr. 4, 1983	American		Federal S & L Assn.		Donald E. Beltz	1600	477	.00	Sec. 14 M.I. Lot 148 Brookside
25326 Apr. 4, 1983	"	"	"	"	Howard F. Fogle, Jr.	1600	522	85,000	Ch. Holly see front M.I. sec. 14 Lot 125 1/4. lot 124 Chestnut Oaks
25373 Apr. 4, 1983	"	"	"	"	William James Bateon	1600	640	100,000	Henry Chick Spg. St. 2.5 acs. Spthg. - D'ville Super
25439 Apr. 4, 1983	"	"	"	"	The Coffee Street Co.	1600	669	637,500	4 Lots
25438 Apr. 4, 1983	"	"	"	"	The Coffee Street Co.	1600	678	112,490	5 St. Lot Cor. E. Coffee & N. Brown
25359 Apr. 4, 1983	Formerly United Fed. S. & L. Assoc.	"	"	"	U.F.S. Service Corporation	Deed Book	1185	606	Release Lot 45 Quail Run Subd for Mtg. see REM Book 1522 Page 195 for Record see REM Book 1525 Page 135
"	Formerly United Fed S. & L. Assoc	"	"	"	" " "	Deed Book	1185	606	
25358 Apr. 4, 1983	Formerly United Fed. S. & L. Assoc.	"	"	"	U.F.S. Service Corporation	Deed Book	1185	608	Release Lot 44 Quail Run Subd for Mtg. see REM Book 1522 Page 195 for Record see REM Book 1525 Page 135
"	Formerly United Fed S. & L. Assoc	"	"	"	" " "	Deed Book	1185	608	
25356 Apr. 4, 1983	Formerly United Fed. S. & L. Assoc.	"	"	"	U.F.S. Service Corporation	Deed Book	1185	661	Release Lot 59 Quail Run Subd for Mtg. see REM Book 1522 Page 195 for Record see REM Book 1525 Page 135
"	Formerly United Fed S. & L. Assoc	"	"	"	" " "	Deed Book	1185	661	
25355 Apr. 4, 1983	Formerly United Fed. S. & L. Assoc	"	"	"	U.F.S. Service Corporation	Deed Book	1185	663	Release Lot 46 Quail Run Subd for Mtg. see REM Book 1522 Page 195 for Record see REM Book 1525 Page 135
"	Formerly United Fed S. & L. Assoc	"	"	"	" " "	Deed Book	1185	663	
25354 Apr 4, 1983	Formerly United Fed S. & L. Assoc.	"	"	"	U.F.S. Service Corporation	Deed Book	1185	665	Release Lot 64 Quail Run Subd for Mtg. see REM Book 1522 Page 195 for Record see REM Book 1525 Page 135
"	Formerly United Fed S. & L. Assoc	"	"	"	" " "	Deed Book	1185	665	
25554 Apr 5, 1983	"	"	"	"	Robert R. Cobb et al	Deed Book	1185	778	Real Prop. Agree.

Cancelled
5-7-85 * 33660 Lot Bk. 89-994
Remo S. Tompkins

INDIRECT or MORTGAGEE Index to Real Estate Mortgages — Greenville County, S. C.

REG. U. S. PAT. OFFICE *Chas. McCott* County Indexes Since 1888 An Identifying Trade Mark

 Open at Proper Tab according to First Letter or Letters of Name and refer to Buff Sub-Index sheet for page reference.

COTT FAMILY NAME INDEX No. 75 © 1949
MADE BY THE COTT INDEX COMPANY, COLUMBUS, OHIO
SOLD BY WALKER, EVANS & COGSWELL CO., CHARLESTON, S.C.

FILE NUMBER DATE OF RECORD	MORTGAGEES FAMILY NAMES	GIVEN NAMES ABCDEFGHIJ	GIVEN NAMES JKLMNO	GIVEN NAMES PQRSTUVWXYZ	MORTGAGORS	BOOK	PAGE	Amount	BRIEF DESCRIPTION, LOCATION, ETC. (Not Warranted)
25554 Apr. 5, 1983	American	<i>cancelled</i> Federal S & Wash.		11-2-87 #	20444 St Bl. 105-588 Nona J. Johnson	<i>Dead Book</i> 1185			Kend & Roy. Agree.
25554 Apr. 5, 1983	"	<i>cancelled</i> Danna S. Jankensley		9-19-83 # 9333 St Bl	82-739 Carroll N. Manning <i>etal</i>	<i>Dead Book</i> 1185			Kend & Roy. Agree Parkins Lake
25470 Apr. 5, 1983	"	"	"		Joseph F. High Tower, <i>etal</i>	1600	776	39,000. ⁰⁰	Lot 25 Timrod Way, Sec. 2
25535 Apr. 5, 1983	"	"	"		Mark A. East, <i>etal</i>	1600	816	32,000. ⁰⁰	Lot Courtney Circle - Paris Mt. Tp. Sec. IV
25584 Apr. 5, 1983	"	"	"		Robert Jean Carter, Jr.	1600	856	59,800. ⁰⁰	Lot 156 Brentwood Way, Brentwood
25590 Apr. 5, 1983	"	"	"		Wilbur J. Dorn, <i>etal</i>	1600	886	9,919. ²⁰	5.23 Acres - Davis Rd.
25590 Apr. 5, 1983	"	"	"		Louvy J. Caudell, <i>etal</i>	1600	890	13,660. ²⁰	Pt. Lot 37 Montrose Dr. Sec. 2, Belle Terre Acres
25590 Apr. 5, 1983	"	"	"		Edith E. Sponseller, <i>etal</i>	1600	894	14,040. ⁹⁶	Lot 3 Piedmont Hwy Course Rd. Sec. One, Sugar Creek
25590 Apr. 5, 1983	"	"	"		Jimmy M. Ward, <i>etal</i>	1600	898	35,316. ⁰⁰	Lot 328 Silver Creek Rd. Map 3, Sec. One, Sugar Creek
25590 Apr. 5, 1983	"	"	"		Curtis C. Craig	1600	902	12,539. ⁸⁷	Lot 16, East Paris Rd. - Forest Hills Parkins Lake
25590 Apr. 5, 1983	"	"	"		Robert E. Harrison, <i>etal</i>	1600	906	22,717. ⁸⁰	Lot 8 Chisolm Trail "Sec 2," Parkins Lake
25590 Apr. 5, 1983	"	"	"		John M. McClain, III	1600	910	10,600. ⁰⁰	0.6 acres SC Hwy. 20 Grove Tp. Blk 1594 of 782
25594 Apr. 5, 1983	"	"	"		Jean N. Miller	1600	951		Exp. & Mal. agree. For mtg. see Club Forest
25655 Apr. 6, 1983	"	"	"		Thomas E. House	1600	974	127,000. ⁰⁰	Lot 65 Michaux St. St.
25799 Apr. 6, 1983	"	"	"		Don Adams, <i>etc</i>	1601	50	48,750. ⁰⁰	0.366 acs. Washington Blk 1522B, 195, Parkwood Bl 1525 B, 135
25700 Apr. 6, 1983	"	Was United Fed L & S Assoc	"	"	U S S Service Corp.	<i>Dead Book</i> 1185			Blk 1522B, 195, Parkwood Bl 1525 B, 135 Delisa lot 76 Quail Run. For mtg. see REM

INDIRECT or MORTGAGEE Index to Real Estate Mortgages — Greenville County, S. C.

5M

REG. U. S. PAT. OFFICE *Chas McCorkle* County Indexes Since 1888 An Identifying Trade Mark

Open at Proper Tab according to First Letter or Letters of Name and refer to Buff Sub-Index sheet for page reference.

COTT FAMILY NAME INDEX No. 75 © 1949
MADE BY THE COTT INDEX COMPANY, COLUMBUS, OHIO
SOLD BY WALKER, EVANS & COGSWELL CO., CHARLESTON, S.C.

BRIEF DESCRIPTION, LOCATION, ETC.
(Not Warranted)

FILE NUMBER	MORTGAGEES FAMILY NAMES	GIVEN NAMES ABCDEFGH	GIVEN NAMES IJKLMNO	GIVEN NAMES PQRSTUVWXYZ	MORTGAGORS	BOOK	PAGE	Amount	BRIEF DESCRIPTION, LOCATION, ETC. (Not Warranted)
25696 Apr 6, 1983	American	Was united Fed. S + L. Assoc. Federal Savings & Loan Assoc.			U F S Service Corp.	Deed Book 1185	829		Deed Bk 1522 pg. 195 Record bk 1525 pg. 135 Release Lot 57 Quail Run Farm Family an Mellittone Pk. Ft. Sum Lot 14 Lorette ave.
25854 Apr 7, 1983	"	Federal S + L Assoc.			Flora K. Boulden	1601	126	45,000	M. III, and Adj. Pickens city. Lots 314 Brookfield West ave.
25853 Apr 7, 1983	"	"	"	"	The Vista Co. Inc.	1601	130	130,000	St. lots 39 + 13 Commer Westwood, sec. I
25863 Apr 7, 1983	"	"	"	"	Robert L. Gage, Jr. et al	1601	165	39,600	Lot 469 Chuckwood rd. St. Victor monogram mls.
25924 Apr 7, 1983	"	"	"	"	Mohammed I. Akhaura	1601	176	41,300	Lot 91 Kennell & Haynesworth Euler Rowms
25971 Apr 7, 1983	"	"	"	"	James R. Wordlaw	1601	192	12,800	Lot 57 Suffolk Ct.
25977 Apr 7, 1983	"	"	"	"	Betty J. Jones	1601	210	73,500	without. For mtg. see R.E. bk. 1599 pg. 736 Mtg. assign. to S.C. State Housing 1522 pg. 195 Record bk REM BK 1525 pg. 135 Release Lot 63 Quail Run Farm mtg. REM BK 1522 pg. 195 Record bk REM BK 1525 pg. 135 Release Lot 53 Quail Run Farm mtg. REM BK
25952 Apr 7, 1983	"	"	"	"	Sandra H. Barbery	1601	261		Austin Tp. Lot 74 Long Point Way - Holly Tree Plant
25818 Apr 7, 1983	"	Was united Fed. S + L Assoc.	"	"	U F S Service Corp.	Deed Book 1185	974		Lot 102 Halsey Dr. Augusta Acc. North Tp.
25817 Apr 7, 1983	"	Was united Fed. S + L Assoc.	"	"	U F S Service Corp.	Deed Book 1185	976		Lot 4 Pine Forest Ext. Pine View without. For mtg. see R.E. bk. 1599 pg. 711 Mtg. assign. to S.C. State Housing without. For mtg. see R.E. bk. 1599 pg. 85 Mtg. assign. to S.C. State Housing without. For mtg. see R.E. bk. 1600 pg. 34. Mtg. assign. to S.C. State Housing
25980 Apr 8, 1983	"	Federal S + L Assoc.			Bob J. Summerlin, et al	1601	262	94,000	
26024 Apr 8, 1983	"	"	"	"	Danny E. Tucker, et al	1601	291	31,500	
26110 Apr 8, 1983	"	"	"	"	Jack L. Fraser, Jr.	1601	332	63,000	
26055 Apr 8, 1983	"	"	"	"	Brent L. Dill, et al	1601	445		
26055 Apr 8, 1983	"	"	"	"	J. W. Miller, et al	1601	446		
26055 Apr 8, 1983	"	"	"	"	William Gibson Payne	1601	447		

INDIRECT or MORTGAGEE Index to Real Estate Mortgages — Greenville County, S. C.

REG. U. S. PAT. OFFICE *Chas McCott* County Indexes Since 1888
An Identifying Trade Mark

Open at Proper Tab according to First Letter or Letters of Name and refer to Buff Sub-Index sheet for page reference.

COTT FAMILY NAME INDEX No. 75 © 1949
MADE BY THE COTT INDEX COMPANY, COLUMBUS, OHIO
SOLD BY WALKER, EVANS & COGSWELL CO., CHARLESTON, S.C.

FILE NUMBER	DATE OF RECORD	MORTGAGEES FAMILY NAMES	GIVEN NAMES ABCDEFGH	GIVEN NAMES IJKLMNO	GIVEN NAMES PQRSTUVWXYZ	MORTGAGORS	BOOK	PAGE	Amount	BRIEF DESCRIPTION, LOCATION, ETC. (Not Warranted)
26055	Apr 8, 1983	American	Federal Savings & Loan Assoc.			Dennis Blakely	1601	448		authority for mtg. see Rev. Bd. 1599 p. 966
25993	Apr 8, 1983	"	was United Fed. S. & L. Assoc.			U & S Service Corp	Deed Book			Mtg. assign to S.C. State Housing
26159	Apr 8, 1983	"	"	"	"	et al	1186	40		Rev. Bd. 1522 p. 195, Re-Record Bd. 1525 p. 135
26196	Apr 11, 1983	"	"	"	"	Chester John Dziedzic	1601	486	.00	Release Lots 54 + 56 Quail Run In Mtg. see
26217	Apr 11, 1983	"	"	"	"	517 Franke Carlton			92,500	Lot 2 Forester Woods Sec. 5
26283	Apr 11, 1983	"	"	"	"	Frances B. Carlton	1601	498	.00	Highland Tp.
26220	Apr 11, 1983	"	"	"	"	et al			32,000	6,158 Acres Bailey Rd.
26352	Apr 12, 1983	"	"	"	"	Carl F. Rosenbach	1601	532	.00	Tree Plant, Pt. II Sec. IV
26352	Apr 12, 1983	"	"	"	"	et al			40,000	Lot 106 Green View Ct. Holly
26352	Apr 12, 1983	"	"	"	"	Joseph J. Fenwick	1601	592	.00	Sec. I Sugar Creek
26352	Apr 12, 1983	"	"	"	"	William B. Sykes, Jr.	1601	632	60,000	Lot 226 Oak Ridge Ct. Map 2
26352	Apr 12, 1983	"	"	"	"	et al			.60	Acres. Traylor Park
26352	Apr 12, 1983	"	"	"	"	Jerry W. Southern	1186	252	48,543	Lots 257 + 258 Woodvale
26352	Apr 12, 1983	"	"	"	"	et al				Real Property Agreement
26352	Apr 12, 1983	"	"	"	"	Sarah M. Powell	1186	253		Real Property Agreement
26352	Apr 12, 1983	"	"	"	"	et al				Real Property Agreement
26352	Apr 12, 1983	"	"	"	"	Benjamin Jerry Washington	1186	254		Real Property Agreement
26352	Apr 12, 1983	"	"	"	"	et al				Real Property Agreement
26352	Apr 12, 1983	"	"	"	"	John R. Hodgden	1186	255		Real Property Agreement
26352	Apr 12, 1983	"	"	"	"	et al				Real Property Agreement
26352	Apr 12, 1983	"	"	"	"	Steven Leslie	1186	256		Real Property Agreement
26352	Apr 12, 1983	"	"	"	"	et al				Real Property Agreement
26352	Apr 12, 1983	"	"	"	"	Roy B. Clyborne	1186	257		Real Property Agreement
26352	Apr 12, 1983	"	"	"	"	et al				Real Property Agreement
26352	Apr 12, 1983	"	"	"	"	Robert Jean Carter	1601	675		Authority for mtg. when 1600 p. 856.
26352	Apr 12, 1983	"	"	"	"	et al				mtg. assigned to S.C. State Housing
26352	Apr 12, 1983	"	"	"	"	Kenneth A. Phillips	1601	686	.20	Sec. II Westwood
26352	Apr 12, 1983	"	"	"	"	et al			24,757	Lot 433 oakwood Dr.
26352	Apr 12, 1983	"	"	"	"	et al			.83	Sec. I
26352	Apr 12, 1983	"	"	"	"	et al			21,454	Lot 8 Heritage Glen

INDIRECT or MORTGAGEE Index to Real Estate Mortgages — Greenville County, S. C.

5N

REG. U. S. PAT. OFFICE *Chas. McClellan* County Indexes Since 1888 An Identifying Trade Mark

Open at Proper Tab according to First Letter or Letters of Name and refer to Buff Sub-Index sheet for page reference.

COTT FAMILY NAME INDEX No. 75 © 1949
MADE BY THE COTT INDEX COMPANY, COLUMBUS, OHIO
SOLD BY WALKER, EVANS & COGSWELL CO., CHARLESTON, S.C.

FILE NUMBER	MORTGAGEES FAMILY NAMES	GIVEN NAMES ABCDEFGH	GIVEN NAMES IJKLMNO	GIVEN NAMES PQRSTUVWXYZ	MORTGAGORS	BOOK	PAGE	Amount	BRIEF DESCRIPTION, LOCATION, ETC. (Not Warranted)
<i>26420</i>	American	<i>was united Fed. S & L Assoc.</i>			<i>U. F. S. Service Corp.</i>	<i>Dead Book</i> <i>1186</i>	<i>264</i>		<i>Bk 1522 p. 195, La Rand Bk 1525 p. 135</i> <i>Release Lot 42 Quail Run. In Mtg. on RE 70</i>
<i>Apr 12, 1983</i> <i>26377</i>	"	<i>Federal S & L Assoc.</i>			<i>C. A. Olson, et al</i>	<i>1601</i>	<i>726</i>	<i>13,596</i>	<i>Lot 91 Gray Fox Dr.</i> <i>Sec. 3 Chrl. Sp.</i>
<i>Apr 12, 1983</i> <i>26377</i>	"	"	"	"	<i>Dary W. Cooper, et al</i>	<i>1601</i>	<i>722</i>	<i>14,238</i>	<i>Lot 56 Black Top RD.</i> <i>Jamarack trail</i>
<i>Apr 12, 1983</i> <i>26377</i>	"	"	"	"	<i>N. Howell Clyburne</i>	<i>1601</i>	<i>718</i>	<i>77,899</i>	<i>Lot 1 Col. Hwy. 253 +</i>
<i>Apr 12, 1983</i> <i>26377</i>	"	"	"	"	<i>Leslie Roshery, et al</i>	<i>1601</i>	<i>730</i>	<i>17,044</i>	<i>Lot 33 Craft St.</i> <i>Belle Terre, Sec. 1</i>
<i>Apr 12, 1983</i> <i>26377</i>	"	"	"	"	<i>Mendell P. Stroud</i>	<i>1601</i>	<i>734</i>	<i>17,140</i>	<i>Lot 11 W. Fairway Dr.</i> <i>Judson Mills Village</i>
<i>Apr 12, 1983</i> <i>26445</i>	"	"	"	"	<i>Ned A. Foster, et al</i>	<i>1601</i>	<i>789</i>	<i>10,665</i>	<i>Lot 41 "D" St. Sec. 6</i>
<i>Apr 12, 1983</i> <i>26377</i>	"	"	"	"	<i>Ray P. Tate, et al</i>	<i>1601</i>	<i>823</i>	<i>11,647</i>	<i>Lot 16 Gray ave.</i>
<i>Apr 12, 1983</i> <i>26599</i>	"	"	"	"	<i>David B. Gunning, et al</i>	<i>1601</i>	<i>907</i>	<i>20,000</i>	<i>St. lot 5 Whithall St.</i> <i>Woodfields</i>
<i>Apr 13, 1983</i> <i>26461</i>	"	"	"	"	<i>Deborah Kay Wood</i> <i>(Kippie, atty. in part Barbara S. Oldaker)</i>	<i>1601</i>	<i>839</i>	<i>27,152</i>	<i>Lot 53 Crestfield Rd.</i> <i>Sec. 2</i>
<i>Apr 13, 1983</i> <i>26525</i>	"	"	"	"	<i>Robert Lee Oldaker, et al</i>	<i>1601</i>	<i>870</i>	<i>90,000</i>	<i>Lot 392 Sugar creek</i> <i>In Mtg. on RE Bk 1681 p. 176</i>
<i>Apr 13, 1983</i> <i>26900</i>	"	"	"	"	<i>Mohammed J. Akhawa</i>	<i>1602</i>	<i>294</i>		<i>Mtg. assigned to S.C. State Housing</i> <i>auth. In Mtg. on RE Bk 1579 p. 806</i>
<i>Apr 15, 1983</i> <i>26901</i>	"	"	"	"	<i>Samuel Leroy Beason</i>	<i>1602</i>	<i>295</i>		<i>Mtg. assigned to S.C. State Housing</i> <i>Bk 1522 p. 195 Release Bk 1525 p. 135</i>
<i>Apr 15, 1983</i> <i>26774</i>	"	<i>was united Fed. S & L Assoc.</i>			<i>U. F. S. Service Corp.</i>	<i>Dead Book</i> <i>1186</i>	<i>425</i>		<i>Release lots 29 + 71 Quail Run. For Mtg. on RE 70</i>
<i>Apr 15, 1983</i> <i>26967</i>	"	<i>Federal S & L Assoc.</i>			<i>Ronald Jordan, et al</i>	<i>1186</i>	<i>580</i>		<i>Real Property Agreement</i>
<i>Apr 18, 1983</i> <i>26967</i>	"	<i>Annies & Embury</i>			<i>Jane Dougherty</i>	<i>1186</i>	<i>581</i>		<i>Real Property Agreement</i>

2-10-86

INDIRECT or MORTGAGEE Index to Real Estate Mortgages — Greenville County, S. C.

REG. U. S. PAT. OFFICE *Chas McCott* County Indexes Since 1888 An Identifying Trade Mark

Open at Proper Tab according to First Letter or Letters of Name and refer to Buff Sub-Index sheet for page reference.

COTT FAMILY NAME INDEX No. 75 © 1949
MADE BY THE COTT INDEX COMPANY, COLUMBUS, OHIO
SOLD BY WALKER, EVANS & COGSWELL CO., CHARLESTON, S.C.

FILE NUMBER	MORTGAGEES FAMILY NAMES	GIVEN NAMES ABCDEFGHIJ	GIVEN NAMES IJKLMNOP	GIVEN NAMES PQRSTUVWXYZ	MORTGAGORS	BOOK	PAGE	Amount	BRIEF DESCRIPTION, LOCATION, ETC. (Not Warranted)
26967 Apr 18 1982	American	Federal	<i>Cancelled</i> S. L. Assoc	7-11-91 # 35220	S. + BK. 125 - 703 etal	Dead Book			
26967 Apr 18 1983	"	"	<i>Cancelled</i> Danna B. Lankford	6-5-87 #	Guy Franklin Kiddleboon	1186	582		Real Property Agreement
27010 Apr 18 1983	"	"	"	8-28-97 # 61778	David L. Sikkeler	1186	583		Real Property Agreement
26921 Apr 18 1983	"	"	"		Lowell E. Dawkins	1186	592		Real Property Agreement
26923 Apr 18 1983	"	"	"		Dwight E. Hunt	1602	303	140,000	00 Cashionham, S.C. Lot 58 Cor. Salsdale +
26925 Apr 18 1983	"	"	"		Robert L. Hill	1602	317	72,000	00 Sec. 7 Green St. Lot 35 Dawson ave.
27115 Apr 18 1983	"	"	"		Charles D. Gentry	1602	311	52,000	00 Lot 155 Hwy at Mills Hwy July 4 - 11. 4. 11. 11. 11
27527 Apr 18 1983	"	"	"		Donell Henry Cattanuzza	1602	320	55,000	00 Lot 68 Mainwood Dr.
26975 Apr 18 1983	"	"	"		Richard K. G... ..	1602	353	96,000	00 Lot 140 James St.
27160 Apr 18 1983	"	"	"		Sandra Turner	1602	345	50,000	00 Lot 51 Montego Lakes
27122 Apr 18 1983	"	"	"		Narald M. Wolf	1602	370	50,000	00 Lot 171 Appletree
26973 Apr 18 1983	"	"	"		Thomas M. Sigman	1602	506	16,000	00 Lot 67 Challenge Dr.
26972 Apr 18 1983	"	"	"		Mary Ann Grissel	1602	522	40,000	00 Lot 47 625 1/2 N. H. St.
26973 Apr 18 1983	"	"	"		Wayne V. Bennett	1602	526	2,000	00 Lot 17 Hwy 47
26972 Apr 18 1983	"	"	"		Wayne D. Jinsly	1602	500	19,400	00 Lot 229 Ripton Dr.
26972 Apr 18 1983	"	"	"		John W. Strickland	1602	527	3,800	00 Lot 44 Northwood
26972 Apr 18 1983	"	"	"		Salvadge C. Straul	1602	528	20,440	00 Water Hills Lot 45 Ridgeway Dr.

INDIRECT or MORTGAGEE Index to Real Estate Mortgages — Greenville County, S. C.

REG. U. S. PAT. OFFICE *Chas McColl* County Indexes Since 1888 An Identifying Trade Mark

Open at Proper Tab according to First Letter or Letters of Name and refer to Buff Sub-Index sheet for page reference.

COTT FAMILY NAME INDEX No. 75 © 1949
MADE BY THE COTT INDEX COMPANY, COLUMBUS, OHIO
SOLD BY WALKER, EVANS & COGSWELL CO., CHARLESTON, S.C.

FILE NUMBER DATE OF RECORD	MORTGAGEES FAMILY NAMES	GIVEN NAMES ABCDEFGHIJ	GIVEN NAMES JKLMNOPQ	GIVEN NAMES RSTUVWXYZ	MORTGAGORS	BOOK	PAGE	Amount	BRIEF DESCRIPTION, LOCATION, ETC. (Not Warranted)
26973 Apr. 18, 1983	American		Federal S & L Assn.		<i>etal</i> Charles M. Moore	1602	542	.72 20,124	Hollingswood Sec. I Lot 25 Wendell Dr.
26973 Apr. 18, 1983	"	"	"	"	<i>etal</i> Aaron Gene Sims	1602	546	.52 14,960	1.95 acs. Can Rd.
26973 Apr. 18, 1983	"	"	"	"	<i>etal</i> Cecil J. Wyatt	1612	550	.86 2,436	Lot 4 Club Cr.
26973 Apr. 18, 1983	"	"	"	"	<i>etal</i> N. David Gilliam	1602	554	.40 17,312	2 tracts Lundy Spring Sec. 2
26973 Apr. 18, 1983	"	"	"	"	<i>etal</i> Mary M. Jamieson	1602	558	.80 7,603	Lot 145 Appletree Co.
26973 Apr. 18, 1983	"	"	"	"	<i>etal</i> Joan J. Caswell	1602	562	.20 15,805	Tract 6 Finley Bridge opposite other
26973 Apr. 18, 1983	"	"	"	"	<i>etal</i> Johnnie C. Campbell	1602	566	.80 11,380	Tr. Lot 279 Churchill Cr. see REM Bk 1580 Pg 507
27044 Apr. 18, 1983	"	"	"	"	<i>etal</i> Barry J. Lynch	1602	570		Extnt + Mod. Agree. In mtg.
27105 Apr. 19, 1983	"	"	"	"	<i>etal</i> Stephen E. Hunter	1602	581	100 53,250	lot 136, Brookfield East Div. I
27107 Apr. 19, 1983	"	"	"	"	<i>etal</i> Georgia B. Dimech	1602	585	.00 26,000	3.09 Acs. Butler Spgs. Rd.
27170 Apr. 19, 1983	"	"	"	"	<i>etal</i> James A. Boyce	1602	651	.00 43,600	See original Mtg See REM Bk. 1547 pg. 24 Re Record Bk. 1600 pg 441. lot 9
"	"	"	"	"	<i>etal</i> " "	1602	651		Donk Drail Custin Sp.
27170 Apr. 19, 1983	"	"	"	"	<i>etal</i> Gail M. Hagendorf	1602	669	.00 40,800	lot 51 woodridge Cir Window Park See original Mtg See REM Bk 1596 pg. 55
27109 Apr. 19, 1983	"	"	"	"	<i>etal</i> William Ray Brown	1602	577	.00 19,000	off Quillen ave. Ft. Ann 0.62 acs. Can. Waltham Cr.
27331 Apr. 20, 1983	"	"	"	"	<i>etal</i> Woodrow J. Jones	1602	772	.50 4,966	lot 1
27340 Apr. 20, 1983	"	"	"	"	<i>etal</i> Robert M. Lloyd	1602	805	.00 26,856	lot Pinckney St.

INDIRECT or MORTGAGEE Index to Real Estate Mortgages — Greenville County, S. C.

REG. U. S. PAT. OFFICE *Chas McCott* County Indexes Since 1888 An Identifying Trade Mark

Open at Proper Tab according to First Letter or Letters of Name and refer to Buff Sub-Index sheet for page reference.

COTT FAMILY NAME INDEX No. 75 © 1949
MADE BY THE COTT INDEX COMPANY, COLUMBUS, OHIO
SOLD BY WALKER, EVANS & COGSWELL CO., CHARLESTON, S.C.

FILE NUMBER	MORTGAGEES	GIVEN NAMES	GIVEN NAMES	GIVEN NAMES	MORTGAGORS	BOOK	PAGE	Amount	BRIEF DESCRIPTION, LOCATION, ETC.
DATE OF RECORD	FAMILY NAMES	ABCDEFGHIH	IJKLMNO	PQRSTUVWXYZ					(Not Warranted)
27356 Apr 20, 1983 27472	American	was Fidelity Fed. S. & L. Assn. Federal S & L Assn.			Donald E. Franklin	1602	790		Ph 2 dec 2 For Mtg. see R.E.M. 1465B, 952 Release Lot 77 Holly Tree Plant. Creek Village
Apr 21, 1983 27534	"	"	"	"	James W. Nathaniel	1603	84	67,100	Lot 40 Danvers Cir "Suegar"
Apr 21, 1983 27471	"	"	"	"	Erlewyn J. Drost	1603	112	70,000	22.00 Acres S.C. Hwy. 296
Apr 21, 1983 27386	"	"	"	"	Mpende B. Brown	1603	135	30,171	lot State Hwy # 20 Simpsonville
Apr 21, 1983 27408	"	"	"	"	Joyce Putnam Blackstock	1603	888	20,000	lot 4 Augusta St.
Apr 21, 1983 27415	"	"	"	"	Dana Painter etax	1603	921	48,170	Lot 31 Springwood W. Municipal
Apr 21, 1983 27453	"	was united Fed. S & L. assoc.			James J. Sturison	1603	741	100,000	d. 49 New Parkland Rd. BK 1522 pg. 195 for Release see BK 1525 pg. 135 Release Lot 18 Quail Run For Mtg see R.E.M.
Apr 21, 1983 27550	"	"	"	"	U F S Service Corp	1186	783		
Apr 22, 1983 27550	"	"	"	"	Roy J. Wilson etal Set Br. 86-1672	1186	908		Real Property Agreement
Apr 22, 1983 27550	"	Cancelled Donnie S. Tompkins RMC 4-21-87 # 44815			Robert A. Moffatt etal S.F. Br. 101-1908	1186	909		Real Property Agreement
Apr 22, 1983 27550	"	Cancelled Donnie S. Tompkins RMC 9-3-93 # 59991			Michael S. Fleming S.F. Br. 144-524	1186	910		Real Property Agreement
Apr 22, 1983 27601	"	Cancelled Donnie S. Tompkins RMC			David F. Campbell, Jr.	1186	911		Real Property Agreement
Apr 22, 1983 27600	"	"	"	"	Dey Winter etax, etal	1603	282	17,000	lot 28 "Ducks" Tranden Farms
Apr 22, 1983 27611	"	"	"	"	Paul Johnson etal	1603	297	135,000	1.671 ac Highway Dr.
Apr 22, 1983 27621	"	"	"	"	Robert M. Wright etal	1603	321	50,000	Next lot 105 and 106 Lane Oldland
Apr 22, 1983	"	"	"	"	Ray J. Binsley etal	1603	318	1,000	Pin up 1.186 Acres McCarter Rd. 3000

INDIRECT or MORTGAGEE Index to Real Estate Mortgages — Greenville County, S. C.

5P

REG. U. S. PAT. OFFICE *Chas McCott* County Indexes Since 1888 An Identifying Trade Mark

Open at Proper Tab according to First Letter or Letters of Name and refer to Buff Sub-Index sheet for page reference.

COTT FAMILY NAME INDEX No. 75 © 1949
MADE BY THE COTT INDEX COMPANY, COLUMBUS, OHIO
SOLD BY WALKER, EVANS & COGSWELL CO., CHARLESTON, S.C.

FILE NUMBER	MORTGAGEES FAMILY NAMES	GIVEN NAMES ABCDEFGH	GIVEN NAMES IJKLMNO	GIVEN NAMES PQRSTUVWXYZ	MORTGAGORS	BOOK	PAGE	Amount	BRIEF DESCRIPTION, LOCATION, ETC. (Not Warranted)
27551 April 22, 1983	American	Federal S&L Assn.			Elizabeth B. Edwards	1603	382	11,105. ⁴⁰	Lot University Ridge
27551 April 22, 1983	"	"	"	"	Frank J. Dowler Jr. et al	1603	376	23,365. ²⁰	5.45 Acres S.C. Hwy 66 W. of
27551 April 22, 1983	"	"	"	"	Jodi L. Douglas	1603	390	7,894. ¹⁸⁰	Lot Old Blandville Rd.
27551 April 22, 1983	"	"	"	"	Dana S. Kelley	1603	394	19,164. ¹⁰⁰	Sec. 4 Duncan Ridge, Lot 71 Cox Street & Smith Sts
27551 April 22, 1983	"	"	"	"	Boyer D. Lowery et al	1603	398	10,813. ⁷⁸	30 Casey Dale Lot 31 Pine St Casey Dale also lot
27551 April 22, 1983	"	"	"	"	James A. Spindler et al	1603	402	14,308. ⁶⁰	Lot 8 Gaywood Dr Pine Ridge
27551 April 22, 1983	"	"	"	"	Ernest H. Cochran et al	1003	406	13,144. ¹²⁰	Lot 248 S. Brown Park Per II Intty. see REM BK 1465 Pg 952
27645 Apr 22, 1983	"	was fed. ind. St. L. assn	"	"	Donald E. Franklin	1603	298		Release Lot 124 Holly Tree Plant. PH III
27714 Apr 25, 1983	"	Federal S&L Assn.			Bobby Johnson, et al	1603	437	40,000. ⁰⁰	Lot Mountainview ave. & N. Main St.
27816 Apr 25, 1983	"	"	"	"	Willie E. Myers	1603	530	80,000. ⁰⁰	Lots 6, 7, 8, & 9 Col. BK 1522 Pg. 195 for Record see BK 1525 pg. 135
27735 Apr 25, 1983	"	was United Fed. S&L Assn.	"	"	U.F.S. Service Corp.	1186	974		Release Lot 77 Quail Run for Intty. see REM Intty. see REM BK 1590 Pg 972
27997 Apr 26, 1983	"	"	"	"	Classic Builders, Inc.	1603	847		Extra & Mod. Agreement. For
28069 Apr 27, 1983	"	<i>Donnie & Lankersley</i>	6-5-86	# 40699	<i>James M. Cagle, et al</i>	<i>Deed Book</i>	<i>95-186</i>		Real Property Agreement
28069 Apr 27, 1983	"	<i>Donnie & Lankersley</i>	11-25-85	# 17858	<i>John D. Wood, Jr. et al</i>	<i>Deed Book</i>	<i>92-688</i>		Real Property Agreement
28069 Apr 27, 1983	"	<i>Donnie & Lankersley</i>	"	7	<i>Vernon C. Karnstedt et al</i>	<i>Deed Book</i>	<i>100-131</i>		Real Property Agreement
28069 Apr 27, 1983	"	<i>Donnie & Lankersley</i>	2-10-89	# 32725	<i>Noah L. Robinson et al</i>	<i>Deed Book</i>	<i>149</i>		Real Property Agreement
28069 Apr 27, 1983	"	"	"	"			<i>150</i>		Real Property Agreement

INDIRECT or MORTGAGEE Index to Real Estate Mortgages — Greenville County, S. C.

REG. U. S. PAT. OFFICE *Chas McCatt* County Indexes Since 1888
An Identifying Trade Mark

 Open at Proper Tab according to First Letter or Letters of Name and refer to Buff Sub-Index sheet for page reference.

COTT FAMILY NAME INDEX No. 75 © 1949
MADE BY THE COTT INDEX COMPANY, COLUMBUS, OHIO
SOLD BY WALKER, EVANS & COGSWELL CO., CHARLESTON, S.C.

FILE NUMBER	MORTGAGEES	GIVEN NAMES	GIVEN NAMES	GIVEN NAMES	MORTGAGORS	BOOK	PAGE	Amount	BRIEF DESCRIPTION, LOCATION, ETC.
DATE OF RECORD	FAMILY NAMES	ABCDEFGH	IJKLMNO	PQRSTUVWXYZ					(Not Warranted)
28069 <i>Apr 27, 1983</i>	American	Fedreal S. & Loan Assn		1-27-86	# 24602 St. Bl. 93-255 Star Cornell Sweeney, Jr.	Dead Book 1187	151		Real Property Agreement
28069 <i>Apr 27, 1983</i>	"	"		9-21-89	# 42578 St. Bl. 115-1040 Frank W. Quack, et al	Dead Book 1187	203		Real Property Agreement
28068 <i>Apr 27, 1983</i>	"	"	"	"	Billy Joe Whitaker	1604	30	.56	Lot 5 Wilbanks St.
28068 <i>Apr 27, 1983</i>	"	"	"	"	Noel W. Swain	1604	34	4,055	Lot 56 Alpine Way + Birchhill Ct. Bryson
28068 <i>Apr 27, 1983</i>	"	"	"	"	Juville J. Glenn	1604	38	4,656	Lot 23 Cor. Ironfield Dr.
28068 <i>Apr 27, 1983</i>	"	"	"	"	Ronald N. McAlister, et al	1604	42	17,494	Lot 5 Lucas Dr.
28068 <i>Apr 27, 1983</i>	"	"	"	"	Billy C. McKee, et al	1604	46	23,433	Colonial Hills sec 3 Lot 113 Woodleigh Dr.
28068 <i>Apr 27, 1983</i>	"	"	"	"	Robert L. Daily, et al	1604	50	8,071	Sec. D. Gauge Gts. Lot 487 Umbria Rd.
28068 <i>Apr 27, 1983</i>	"	"	"	"	Yndon D. Atkins, et al	1604	54	12,172	Belmont Gts. St. Ann Lot 39 Belmont Dr.
28068 <i>Apr 27, 1983</i>	"	"	"	"	John Gator, et al	1604	58	9,994	Lot Neely Ferry Rd.
28068 <i>Apr 27, 1983</i>	"	"	"	"	Carol A. Coult	1604	62	13,232	Hills St. Augusta, N. Hills Lot 79 + 80 Lot 80 Long
28068 <i>Apr 27, 1983</i>	"	"	"	"	Robert E. Bennett, et al	1604	66	6,118	Farmington, etc. Lot 109 Claxton Dr.
28068 <i>Apr 27, 1983</i>	"	"	"	"	Leland C. Burdette, et al	1604	70	48,888	in Prince Lot Neely Ferry, also sub.
28068 <i>Apr 27, 1983</i>	"	"	"	"	Dan E. Manly, et al	1604	74	27,277	Blackman Dr. Wallingford Gts. Lot 16 Cor. Fidelity Ct +
28068 <i>Apr 27, 1983</i>	"	"	"	"	James Ray Powell, et al	1604	78	9,769	Western Hills Lot 22 El Paso Dr.
28068 <i>Apr 27, 1983</i>	"	"	"	"	Mary Lee Smith	1603	903	17,500	Augusta Court Lots 54 + 55 Augusta Ct.

INDIRECT or MORTGAGEE Index to Real Estate Mortgages — Greenville County, S. C.

59

REG. U. S. PAT. OFFICE *Chas. M. Coker* County Indexes Since 1888 An Identifying Trade Mark


Open at Proper Tab according to First Letter or Letters of Name and refer to Buff Sub-Index sheet for page reference.

COTT FAMILY NAME INDEX No. 75 © 1949
MADE BY THE COTT INDEX COMPANY, COLUMBUS, OHIO
SOLD BY WALKER, EVANS & COGSWELL CO., CHARLESTON, S.C.

FILE NUMBER DATE OF RECORD	MORTGAGEES FAMILY NAMES	GIVEN NAMES ABCDEFGH	GIVEN NAMES IJKLMNO	GIVEN NAMES PQRSTUWXYZ	MORTGAGORS	BOOK	PAGE	Amount	BRIEF DESCRIPTION, LOCATION, ETC. (Not Warranted)
28119 Apr. 27, 1983	American	Federal S & L Assn.			Donald E. Galt, Inc.	1603	907	70,500	Sec. 14, M.I. Lot 147 Brookside
28149 Apr. 27, 1983	"	"	"	"	Jill J. Langley, et al	1603	962	56,900	Jamington, sec. 4 Lot 10 Chulista Ct.
28150 Apr. 27, 1983	"	"	"	"	Charles A. Boyer, et al	1603	981	88,000	Hally Hill, sec. I & II Lot 8 Hally Hill Lane
28171 Apr. 27, 1983	"	(Was Fidelity Fed. S. & L. Assn.)			Irvine Street Realty Corp.	1604	15		REMBK. 1347, pg. 905 Release lot Stafford St. for mtg. see
28168 Apr. 27, 1983	"	"	"	"	Nathan Jack Rummion, Jr.	1604	89		see REMBK. 1585 pg. 480 Extn. + Mod. Agreement. for mtg.
28211 Apr. 28, 1983	"	Federal S & L Assn.			David S. Park, et al	1604	105	72,000	Lot 52 for acres
28265 Apr. 28, 1983	"	"	"	"	George Douglas Carter a.k.a. et al	1604	154	24,800	Sec. 112 Lot 137 Western Hills
28293 Apr. 28, 1983	"	"	"	"	Edgewood Investors	1604	220	60,000	Lot 5 Oak Tree Plaza
28299 Apr. 28, 1983	"	"	"	"	Harry D. East, Jr., et al	1604	236	119,500	Lot 61 Club Forest
28223 Apr. 28, 1983	"	Farmers United Fed. S & L Assoc.			U. F. S. Service Corp.	Dead Book			1522, pg. 195 for Record see BK 1525 pg. 135 Release lots 56+61 Quail Run for mtg. see REMBK
28395 Apr. 29, 1983	"	"	"	3-14-88 #394409 + BK 107-346 et al	Joe D. Holcombe	1187	412		Real Property Agreement
28378 Apr. 29, 1983	"	"	"	"	Danny Ray Tankford, et al	1604	340	21,000	Lot Cor. Young Rd. + Redwood Dr.
28402 Apr. 29, 1983	"	"	"	"	Anthony W. Lynch, Jr., et al	1604	368	61,700	Lot 10 Smythe Ave., Dunson Mill
28416 Apr. 29, 1983	"	"	"	"	Billy Frank Sigman	1604	390	38,000	Lot
28471 Apr. 29, 1983	"	"	"	"	Eugene Shipman Amatrang, Jr.	1604	433	20,600	Lot 20 Vanoy St., Stone Land Co.
28539 Apr. 29, 1983	"	"	"	"	Jerry A. Koper, et al	1604	542	37,900	Lot 23 Park Stone Ct.

INDIRECT or MORTGAGEE Index to Real Estate Mortgages — Greenville County, S. C.

REG. U. S. PAT. OFFICE *Chas McCott* County Indexes Since 1888
An Identifying Trade Mark

 Open at Proper Tab according to First Letter or Letters of Name and refer to Buff Sub-Index sheet for page reference.

COTT FAMILY NAME INDEX No. 75 © 1949
MADE BY THE COTT INDEX COMPANY, COLUMBUS, OHIO
SOLD BY WALKER, EVANS & COGSWELL CO., CHARLESTON, S.C.

FILE NUMBER	DATE OF RECORD	MORTGAGEES FAMILY NAMES	GIVEN NAMES ABCDEFGHIJ	GIVEN NAMES JKLMNO	GIVEN NAMES PQRSTUVWXYZ	MORTGAGORS	BOOK	PAGE	Amount	BRIEF DESCRIPTION, LOCATION, ETC. (Not Warranted)
28540	Apr. 29, 1983	American	Federal S & L Assm.			Alfred W. Gantt, et al	1604	559	.00	Lots 53, 54 + 55 Hammett Rd.
28543	Apr. 29, 1983	"	"	"		Gladys M. Higgins	1604	563	16,941	Cue. Lot 25 Cor. Keowee Ave. + Saluda
28566	Apr. 29, 1983	"	"	"		James L. Wynn, et al	1604	567	10,500	Lot 19, Oak Hollow
28563	Apr. 29, 1983	"	"	"		Mary Jo Hamberg	1604	575	35,000	Buena Vista Lots 31, 32 + Pt. lot 28 East Lee Rd., West Sec. II "
28627	May 2, 1983	"	"	"		Thomas E. Cullen, et al	1604	602	25,000	Lot 44 Brynhurst Cr., Brookfield
28654	May 2, 1983	"	"	"		Victor W. Kay, Jr. et al	1604	724	45,000	Lot 25 Forest Hills
28661	May 2, 1983	"	"	"		Jerry W. Taylor, et al	1604	763	54,900	"Botany Woods" Sec II Lot 53 Botany Rd. + Chantilly Dr.
28706	May 2, 1983	"	"	"		Patrick R. Keough	1604	805	36,000	H. P. R. Unit 38-A Wildvine merry lake
28713	May 2, 1983	"	"	"		Alfred T. Wilson et al	1604	809	33,500	Pine forest Lot 165 Vine Hill Rd.
28750	May 2, 1983	"	"	"		Danell B. Herlong, et al	1604	834	69,500	Devenee Place Lot 369 Rosebud Ct.
28775	May 2, 1983	"	"	"		Howard D. Driver	1604	884	42,000	Sec. VI, S'ville, Austin tp. Lot 612 Alder Dr. Westwood
28774	May 3, 1983	"	"	"		B. Robert Coker, Jr. et al	1605	102	20,405	47 Paris - Piney Park Lot 67 Orlando Ave.
28745	May 3, 1983	"	"	"		Thomas B. Dvestor	1605	106	40,000	H. P. R. Unit 7 Northgate Trace
28779	May 3, 1983	"	"	"		Royston Bates Kennedy et al	1605	114	50,000	.00 "Timberlake" Lot 34 Selwyn Dr.
28766	May 4, 1983	"	"	"		Bruce C. Cable	1605	334	49,600	.00 Yellow H. P. R. Unit 16-D Sugar Creek
28766	May 4, 1983	"	"	"		Charles D. Garner	1605	236	52,338	.00 Lot 185 Del Norte Sec II

INDIRECT or MORTGAGEE Index to Real Estate Mortgages — Greenville County, S. C.

5 R

REG. U. S. PAT. OFFICE *Chas. McClellan*

County Indexes Since 1888
An Identifying Trade Mark

Open at Proper Tab according to First Letter or Letters of Name and refer to Buff Sub-Index sheet for page reference.

COTT FAMILY NAME INDEX No. 75 © 1949
MADE BY THE COTT INDEX COMPANY, COLUMBUS, OHIO
SOLD BY WALKER, EVANS & COGSWELL CO., CHARLESTON, S.C.

()

FILE NUMBER	MORTGAGEES FAMILY NAMES	GIVEN NAMES ABCDEFGHIJ	GIVEN NAMES JKLMNO	GIVEN NAMES PQRSTUVWXYZ	MORTGAGORS	BOOK	PAGE	Amount	BRIEF DESCRIPTION, LOCATION, ETC. (Not Warranted)
DATE OF RECORD									
29016 May 4, 1983	American	Federal S & L Assn			Steve S. Alley <i>std</i>	1605	208	14,230	20 Gray Fox Run Lot 24 Newington Greens + Beacon St. also strip
29016 May 4, 1983	"	"	"	"	R. Paul Clark, <i>sp.</i>	1605	212	13,149	Pt. Lot 21 Cor. Paris mt. Ave. Hamrock Acres
29016 May 4, 1983	"	"	"	"	Jerry A. Emerson, <i>std</i>	1605	216	7,157	Lot 77 County Cork Dr.
29016 May 4, 1983	"	"	"	"	Erwin W. Elliott <i>std</i>	1605	220	3,573	84 Lots 31+32 City View Kingsgate
29016 May 4, 1983	"	"	"	"	Jerry K. Floyd <i>std</i>	1605	224	76,472	Lot 22 Aberdare Lane
29016 May 4, 1983	"	"	"	"	Ray A. Gannon <i>std</i>	1605	228	14,505	60 Lot 61 Indian Hills Hughes Hts.
29016 May 4, 1983	"	"	"	"	Juany M. Gallaway, <i>sp.</i>	1605	232	19,723	20 Lot 22 W. Parker Rd.
29016 May 4, 1983	"	"	"	"	Charles D. Lerner, <i>std</i>	1605	236	52,338	00 Lot 185 Del Norte, Suite Ave. Chick Spgs. Tp.
29016 May 4, 1983	"	"	"	"	Maria Ines Hutchins <i>std</i>	1605	248	40,000	38 Lots 14, 15 + Pt Lot 13 Finley
29016 May 4, 1983	"	"	"	"	Kell Kay Longford <i>std</i>	1605	252	24,579	40 Lot 4000 Rd.
29016 May 4, 1983	"	"	"	"	Richard Wade McAlister <i>std</i>	1605	256	12,971	40 Lot 7 Sunshine Dr.
29016 May 4, 1983	"	"	"	"	David S. McCauley <i>std</i>	1605	260	15,299	24 Lot 26 Colony Colonial Hills, Sec 2
29016 May 4, 1983	"	"	"	"	Robert J. McKeim, <i>sp.</i>	1605	264	8,795	48 Lot 2 Creighton St. Holly Springs, Suite, Manning
29016 May 4, 1983	"	"	"	"	Walter T. Ross <i>std</i>	1605	272	2,589	80 Lot 132 + Pt Lot 133 Butcher Friendship Hts. St. Ann
29016 May 4, 1983	"	"	"	"	Willie Lee Spurgeon <i>std</i>	1605	276	7,990	80 Lot 15 Friendly St. Woodland Hts. Chick Spgs. Tp.
29016 May 4, 1983	"	"	"	"	James Henry Smith <i>std</i>	1605	280	8,758	80 Lot 41 Bessie Ave.

INDIRECT or MORTGAGEE Index to Real Estate Mortgages — Greenville County, S. C.

REG. U. S. PAT. OFFICE *Chas McCott* County Indexes Since 1888
An Identifying Trade Mark

Open at Proper Tab according to First Letter or Letters of Name and refer to Buff Sub-Index sheet for page reference.

COTT FAMILY NAME INDEX No. 75 © 1949
MADE BY THE COTT INDEX COMPANY, COLUMBUS, OHIO
SOLD BY WALKER, EVANS & COGSWELL CO., CHARLESTON, S.C.

FILE NUMBER	MORTGAGEES FAMILY NAMES	GIVEN NAMES ABCDEFGHIJ	GIVEN NAMES JKLMNO	GIVEN NAMES PQRSTUVWXYZ	MORTGAGORS	BOOK	PAGE	Amount	BRIEF DESCRIPTION, LOCATION, ETC. (Not Warranted)
29016 May 4, 1983	American		Federal S & L Assn		Deborah Teal	1605	284	.32	"Rehobeth Park" Home to Set 1 Shadow Valley Rd.
29016 May 4, 1983	"	"	"		Jean B. Yeagin	1605	288	.68	Same Cleveland Street
29078 May 4, 1983	"	"	"		Bruce C. Cable	1605	334	.00	Lot 194 + 195 Dogwood Villas H.P.R.
29016 May 4, 1983	"	"	"		Kenneth W. Nelson ^{et al}	1605	269	.00	Unit 16-D Sugar Creek
29045 May 4, 1983	"	"	"		Lawrence W. Tracy ^{et al}	1605	373	9,918	Set 13 Avery St. Mtg. on REM bk 1586 pg 152 Extra. + Mod. Agreement, Inc
29031 May 4, 1983	"	"	"		Mark R. Casanda ^{et al}	1187	680		Real Property Agreement
29031 May 4, 1983	"	"	"		Theodore C. Kreimann ^{et al}	1187	681		Real Property Agreement
29031 May 4, 1983	"	<i>cancelled</i> Dennis S. Inghamley		8-5-87 #	Andrew M. Myers ^{et al}	1187	682		Real Property Agreement
29031 May 4, 1983	"	<i>cancelled</i> Dennis S. Inghamley		7-9-85 #	Hugh A. O'Neill ^{et al}	1187	683		Real Property Agreement
29031 May 4, 1983	"	<i>cancelled</i> Dennis S. Inghamley		10-17-88 #	Sara Sims	1187	684		Real Property Agreement
29095 May 5, 1983	"	"	"		A. Hayden Hays ^{et al}	1605	392	.00	Rocky Creek Acres, Sec 2 Set 9 Rocky Creek In.
29195 May 5, 1983	"	"	"		James B. Harrison	1605	465	.00	H.P.R. Unit 4-A Holly Woods
29267 May 6, 1983	"	"	"		Mark A. East, ^{et al}	1605	523		Mtg. assigned To S.C. State Housing Authority. See Mtg. on REM Book 1600 pg. 816
29298 May 6, 1983	"	"	"		Raymond E. Bradley ^{et al}	1605	534	.00	Lot 10 "Stratton Place"
	"	"	"		William A. Leslie III ^{et al}	1605	565	.00	"Magers Blk."

INDIRECT or MORTGAGEE Index to Real Estate Mortgages — Greenville County, S. C.

REG. U. S. PAT. OFFICE *Chas McCott* County Indexes Since 1888 An Identifying Trade Mark

Open at Proper Tab according to First Letter or Letters of Name and refer to Buff Sub-Index sheet for page reference.

COTT FAMILY NAME INDEX No. 75 © 1949
MADE BY THE COTT INDEX COMPANY, COLUMBUS, OHIO
SOLD BY WALKER, EVANS & COGSWELL CO., CHARLESTON, S.C.

FILE NUMBER	MORTGAGEES FAMILY NAMES	GIVEN NAMES ABCDEFGHIJ	GIVEN NAMES KLMNOP	GIVEN NAMES QRSTUVWXYZ	MORTGAGORS	BOOK	PAGE	Amount	BRIEF DESCRIPTION, LOCATION, ETC. (Not Warranted)
29339 May 6, 1983	American	Federal S. &	.L. Assn.		Norman E. Ramsey, et al	1605	577	6,975	Lot 7
29342 May 6, 1983	"	"	"	"	Franklin Enterprises, Inc.	1605	589	110,000	Tree Plantation Ph II Sec. III B Lot 129 Holly Park Dr. Holly
29337 May 6, 1983	"	"	"	"	Eugene Shipman	1605	593	20,600	Lot 20 Vanoy St. Stone Land Co. In orig see RE M. Be 1604 Pg 433
29408 May 6, 1983	"	"	"	"	Morris D. Atkins, et al	1605	657	38,000	Falls Rd 7.68 ac. Co. M ² Kelley + Cohen
29409 May 6, 1983	"	"	"	"	Ned A. Foster, et al	1605	668	38,936	Lot 188 Sec. 3 "Bella Meade"
29297 May 6, 1983	"	"	"	"	Mohammed J. Akhrawala, et al	1605	691	41,300	Lot 469 Chuckwood Dr. Westwood, S.ville. In orig. see REM Bk 1601 Pg 176
29490 May 9, 1983	"	"	"	"	Lanford Co., Inc.	1605	769	90,800	51 ac I, also Lot Lot 4 Soblolly Dr. Sec 1
29589 May 9, 1983	"	"	"	"	Mary Louise H. Tierney	1605	863	10,718	Tract 2 Paper St. H. Fairbourne, Pipe Brook, Nev.
29636 May 10, 1983	"	"	"	"	James A. H. Wyatt, et al	1605	896	21,453	Lot 18 Clam and (Kearby St.)
29696 May 10, 1983	"	"	"	"	Charles W. Potts, indiv +	1605	946	21,358	Lot 29
29696 May 10, 1983	"	"	"	"	John B. Hardaway III, et al	1605	977	93,008	"Pilgrims Point" Lot 20 Westchester Rd. In mtg. see REM Bk. 121874-191
29856 May 11, 1983	formerly	Fid. Fed. S + L Assn.	"	"	William L. Waller, et al	1606	224		Mod. of Assumption Agreement Park
30046 May 12, 1983	"	"	"	"	Harold W. Wood, et al	1606	299	23,000	Lot 3 Canby Rd. Rd. "Camellia" Park Dr. (Circle)
29969 May 12, 1983	"	"	"	"	Cleon C. Moon, Jr. et al	1606	263	36,800	Lot G. Tubbs Mtn. Rd. + Coleman

INDIRECT or MORTGAGEE Index to Real Estate Mortgages — Greenville County, S. C.

REG. U. S. PAT. OFFICE *Chas. McCath* County Indexes Since 1888
An Identifying Trade Mark

Open at Proper Tab according to First Letter or Letters of Name and refer to Buff Sub-Index sheet for page reference.

COTT FAMILY NAME INDEX No. 75 © 1949
MADE BY THE COTT INDEX COMPANY, COLUMBUS, OHIO
SOLD BY WALKER, EVANS & COGSWELL CO., CHARLESTON, S. C.

FILE NUMBER DATE OF RECORD	MORTGAGEES FAMILY NAMES	GIVEN NAMES ABCDEFGHIJ	GIVEN NAMES JKLMNO	GIVEN NAMES PQRSTUVWXYZ	MORTGAGORS	BOOK	PAGE	Amount	BRIEF DESCRIPTION, LOCATION, ETC. (Not Warranted)
30011 May 12, 1983	American	Federal S & L	Assn.		Richard J. Long, et al	1606	287	.00	"Westcliff" Sec. III - B Lot 215 Eastcliffe Way,
30047 May 12, 1983	"	"	"		R. M. Gillespie, et al	1606	328	.00	Lot 215 Eastcliffe Way,
30084 May 12, 1983	"	"	"		Robert M. Gillespie, et al	1606	395	21,900	Lot 215 Eastcliffe Way, Butler mtg. see Rem. Bk. - 1606 pg. 328 Release lot 215 Eastcliffe Way - for
30143 May 13, 1983	"	"	"		Earl J. Johnston, et al	1606	489	.00	Lot 1 "University Park"
30264 May 16, 1983	"	"	"		N. Donald Sellen, et al	1606	672	.08	Lot 13 Crescent Court
30333 May 16, 1983	"	"	"		Brian R. Sinski, et al	1606	705	.00	Lot 1 Enore Hills
30351 May 16, 1983	"	"	"		Weyman H. Dodson, Jr. et al	1606	720	.00	Pt lot 3 Patrol Club Rd.
30420 May 16, 1983	formerly Fed. S. & L. Amer.	"	"		Ronald D. Green	1606	778	.40	2.55 ac. on Neely Ferry Rd. & Lot 34 Pt. lot 1 Robinson's St.
30588 May 17, 1983	"	"	"		Donald E. Franklin	1606	979	.00	Lot 52 Hollyden Ph III Sec II Jag mtg. see Rem. Bk. 1465 pg. 952
30551 May 17, 1983	"	"	"		W. J. Alexander, III	1606	873	450,000	3.55 ac. on Neely Ferry Rd. & Frontage Rd #2 Austin Jpg
30565 May 17, 1983	"	"	"		James K. Wiley, et al	1606	889	.00	Brookfield West, Sec. I
30555 May 17, 1983	"	"	"		Martha P. Nichols	1606	907	.69	Lot 72 Cobblestone Rd. Creek's Pt. I
30577 May 17, 1983	"	"	"		UFS Service Corp.	1188	436	11,813	Lot 125 Walling Rd. "Pebbles" Rem. Bk. 1522 pg. 195 & re. record 1525 pg. 125
30574 May 17, 1983	"	"	"		UFS Service Corp.	1188	438		Release lot 57 Quail Run + 1 dm. - for mtg. see Rem. Bk. 1522 pg. 195 & re. record 1525 pg. 125
30574 May 17, 1983	"	"	"		UFS Service Corp.	1188	441		Release lot 62 Quail Run + 1 dm. - for mtg. see Rem. Bk. 1522 pg. 195 & re. record 1525 pg. 125
30614 May 16, 1983	"	"	"		James Weir Clark, et al	1601	12	.00	Lot 66 Quail Run - for mtg. see Rem. Bk.

INDIRECT or MORTGAGEE Index to Real Estate Mortgages — Greenville County, S. C.

5T

REG. U. S. PAT. OFFICE *Chemical* County Indexes Since 1888 An Identifying Trade Mark

Open at Proper Tab according to First Letter or Letters of Name and refer to Buff Sub-Index sheet for page reference.

COTT FAMILY NAME INDEX No. 75 © 1949
MADE BY THE COTT INDEX COMPANY, COLUMBUS, OHIO
SOLD BY WALKER, EVANS & COGSWELL CO., CHARLESTON, S.C.

FILE NUMBER	DATE OF RECORD	MORTGAGEES FAMILY NAMES	GIVEN NAMES ABCDEFGH	GIVEN NAMES IJKLMNO	GIVEN NAMES PQRSTUVWXYZ	MORTGAGORS	BOOK	PAGE	Amount	BRIEF DESCRIPTION, LOCATION, ETC. (Not Warranted)
30634	May 18, 1983	Formerly United American	Fed S & L. Assn.			UFS Services Corp.	Deed Bk 1188	484		Lot 4 Quail Run Cr. Quail Run Fr. Truss. Assoc. Mtg. See R&M Bk 1522 pg. 195 rerecord 1525 pg. 135
"	"	"	"	"	"	"	Deed Bk 1188	484		
30774	May 19 1983	"	"	"	"	Larry L. Childers et al	Deed Book 1188	533		Real Property Agreement
30774	May 19 1983	"	"	"	"	Francis E. Scott	Deed Book 1188	534		Real Property Agreement
30776	May 19 1983	"	"	"	"	William L. Kallam	1607	99	.00	Prop. Reg. Unit 117 Inglewood Housg
30776	May 19 1983	"	"	"	"	Larry E. Deay, et al	1607	136	.40	Lake Rd. Plain Mt. Tr.
30776	May 19 1983	"	"	"	"	Frank N. Larkins, et al	1607	140	.20	5 acrs (H. Tract 4), Saluda Charterless
30776	May 19 1983	"	"	"	"	Calvin E. King, et al	1607	144	.12	St. (Ans) City View Lot 122 Chapman Rd
30776	May 19 1983	"	"	"	"	J. Olin Jones, Jr. et al	1607	148	.20	St. (Ans) City View Lot 126 + pt lot 127 McSwade
30776	May 19 1983	"	"	"	"	George H. Westmoreland et al	1607	229	.12	Maria Louisa Stone Lot Cor. Piedmont Park Rd. &
30776	May 19 1983	"	"	"	"	George L. Bateon, Sr. et al	1607	233	.20	12,308 Lot 34 Lake Harbor. Paris Mt. Tr.
30776	May 19 1983	"	"	"	"	Gerry Lee Rodewald et al	1607	237	.40	7,705 Lot 18 Duncan Chapel Rd. City View
30776	May 19 1983	"	"	"	"	Franklin R. Parnell et al	1607	241	.00	8,915 Rt. Lot 67 Henderson St. Acres
30776	May 19 1983	"	"	"	"	J. Olin Jones, et al	1607	245	.20	15,000 Lot 13 White Rd. White Cleveland Tr.
30834	May 19 1983	"	"	"	"	Dorothy B. Narden, et al	1607	249	.72	9,747 2 Tracts Gay Creek Rd. See R&M Bk. 1568 Pg 904
	May 19 1983	"	"	"	"	Raymond P. Newsome, et al	1607	152		Estim. & med. Agreement. for mtg.

INDIRECT or MORTGAGEE Index to Real Estate Mortgages — Greenville County, S. C.

() REG. U. S. PAT. OFFICE *Chas McCott* County Indexes Since 1888 An Identifying Trade Mark

Open at Proper Tab according to First Letter or Letters of Name and refer to Buff Sub-Index sheet for page reference.

COTT FAMILY NAME INDEX No. 75 © 1949
MADE BY THE COTT INDEX COMPANY, COLUMBUS, OHIO
SOLD BY WALKER, EVANS & COGSWELL CO., CHARLESTON, S. C.

FILE NUMBER DATE OF RECORD	MORTGAGEES FAMILY NAMES	GIVEN NAMES ABCDEFGHIJ	GIVEN NAMES KLMNNO	GIVEN NAMES PQRSTUWXYZ	MORTGAGORS	BOOK	PAGE	Amount	BRIEF DESCRIPTION, LOCATION, ETC. (Not Warranted)
30834 May 19, 1983	American	Federal S & L Assn.			Makram E. Bous, et al	1607	154		for mty. see REm Ab. 1586 pg. 136 Exp. Extension + Mod. Agreement Auth. for mty. see REm Ab. 1604 pg. 433
31005 May 20, 1983	"	"	"	"	Eugene Shipman Armstrong	1607	488		mty. assigned to S.C. State Housing for mty. see REm Ab. 1604 pg. 542
31006 May 20, 1983	"	"	"	"	Jerry A. Kopen, et al	1607	489		mty. assign. to S.C. State Housing Auth. for mty. see REm Ab. 1465 pg. 952
31008 May 20, 1983	"	"	"	"	Donald E. Frankel, et al	1607	491		Release lot 54 Holly Tree Phase SUIT
31013 May 20, 1983	"	"	"	"	David W. Elliott	1607	496		Release Lien from Judgment for # 83-2066 for mty. see REm Book 1213 pg. 549
"	"	"	"	"	"	1607	496		
30923 May 20, 1983	"	"	"	"	Robert E. Boleware, et al	1607	284	69,200 ^{.00}	Lot
30960 May 20, 1983	"	"	"	"	Drady C. Dugg, et al	1607	331	250,000 ^{.00}	Lot
30982 May 20, 1983	"	"	"	"	<small>Inc. WKA & Dugg Industrial Piping + Fabricating, Inc.</small> American Metal + Machine Works	1607	335	250,000 ^{.00}	Lot
30957 May 20, 1983	"	"	"	"	Roger W. Chestain, et al	1607	349	85,000 ^{.00}	Knoll Lot 1 Parkside Mill Rd. Parkside
30990 May 20, 1983	"	"	"	"	Med A. Foster, et al	1607	399	32,696 ^{.94}	Austin Tp. Lot 634 Westwood, Sec 6 Simpsonville
31014 May 20, 1983	"	"	"	"	John D. Wright, et al	1607	424	50,000 ^{.00}	Hammond Rd. Grandview Hills Lot 371 Co. Hallway Cir + Place
31017 May 20, 1983	"	"	"	"	Helen E. Wright	1607	434	50,000 ^{.00}	Lot 5 Pinckney Dr. Kenwood for mty. see REm Ab. 1600 pg. 856
31014 May 20, 1983	"	"	"	"	Robert Jean Carter, Jr.	1607	457	29,200 ^{.00}	lot 136 Brintwood way, Brintwood, Sec Acres also 7.5 Acres
31044 May 23, 1983	"	"	"	"	James W. Mahon	1607	520	50,000 ^{.00}	lots 43, 45 + 47 Sec. 3 Belle Terre
31046 May 23, 1983	"	"	"	"	Charles B. Campbell	1607	548	10,000 ^{.00}	lots 1 + 2 Newwood Hts

INDIRECT or MORTGAGEE Index to Real Estate Mortgages — Greenville County, S. C.

5 U

REG. U. S. PAT. OFFICE *CheerMott* County Indexes Since 1888 An Identifying Trade Mark

Open at Proper Tab according to First Letter or Letters of Name and refer to Buff Sub-Index sheet for page reference.


COTT FAMILY NAME INDEX No. 75 © 1949
MADE BY THE COTT INDEX COMPANY, COLUMBUS, OHIO
SOLD BY WALKER, EVANS & COGSWELL CO., CHARLESTON, S.C.

()

FILE NUMBER	MORTGAGEES	GIVEN NAMES	GIVEN NAMES	GIVEN NAMES	MORTGAGORS	BOOK	PAGE	Amount	BRIEF DESCRIPTION, LOCATION, ETC.
DATE OF RECORD	FAMILY NAMES	ABCDEFGH	IJKLMNO	PQRSTUVWXYZ					(Not Warranted)
31168	American	Federal S.	& L. Assoc.		Adron E. Brewster et al	1607	606	40,300	Monticello Ets Lots 57+58 W. Monticello Rd
May 23 1983 31385	"	"	"		Jerome K. Kettelson et al	1607	879	47,000	Free Plantation Lot 78 Lancelot Dr. Holly
May 24 1983 31295	"	"	"		Michael K. Bell	1607	910	26,500	Orig. Prop. Reg. Unit # 1-E Park Hgts.
May 24 1983 31291	"	"	"		Jerry J. Hill, et al (KA S. S. Green, Jr.)	1607	918	31,350	Re-Record Orig. in REM BK 1597 Pg 54 Lot 241 Franklin Rd. for
May 24 1983 31522	"	"	"		L. S. Green	1608	53	210,000	Mauldin .75 acre east Butler Ave.
May 25 1983 31524	"	"	"		Grace David Gilliam, Jr	1608	69	26,500	Lot Garrison Rd.
May 25 1983 31524	"	"	"		William H. Bradshaw et al	1608	134	80,000	1 Sec. 2 Sugar Creek Lot 503 Woody Creek Rd. map
May 26 1983 31572	"	"	"		M. Jean Pauloz	1608	166	9,081	Sec. 5 Conestoga Lot 71 Connington Rd.
May 26 1983 31718	"	"	"		Charles B. Jones, Jr, et al	1608	345	5,200	Lot 2-A Highland Dr., Chick Springs
May 27 1983 31743	"	"	"		Paul E. Byrne	1608	411	32,000	Unit 16 Farris Ridge H.P.R.
May 27 1983 31869	"	"	"		Carmical Hunter, et al	1608	546	71,700	Sec. II Phase II Lot 33 Pebble Creek Ct., Pebble Creek
May 27 1983 31895	"	"	"		Donald F. Corbin, et al	1608	656	63,103	Hells Lot 145 Conington Rd., Sec. 3, Northwood
May 27 1983 31685	"	"	"		Charles A. Pentry	1608	717	52,800	Re-Record REM BK 1602 Page 311 Lot 105 Sunset Hills, for Orig. see
May 27 1983 31965	"	"	"	2-12-86 # 26631 S. + Bk. 93-724					Deed Book 189 111
May 30 1983 31965	"	"	"	8-9-87 # Ann M. M. Alister					Real Prop. Agree.
May 30 1983 31965	"	"	"	7-9-87 # 1505 S. + Bk. 103-287					Deed Book 1189 112
May 30 1983 31965	"	"	"	9-30-83 # John M. M. Call et al					Real Prop. Agree.
May 30 1983	"	"	"	Robt. C. Attoner, Jr					Deed Book 1189 113

INDIRECT or MORTGAGEE Index to Real Estate Mortgages — Greenville County, S. C.

REG. U. S. PAT. OFFICE *Chas McCatt* County Indexes Since 1888
An Identifying Trade Mark

 Open at Proper Tab according to First Letter or Letters of Name and refer to Buff Sub-Index sheet for page reference.

COTT FAMILY NAME INDEX No. 75 © 1949
MADE BY THE COTT INDEX COMPANY, COLUMBUS, OHIO
SOLD BY WALKER, EVANS & COGSWELL CO., CHARLESTON, S.C.

FILE NUMBER	MORTGAGEES FAMILY NAMES	GIVEN NAMES ABCDEFGHIJ	GIVEN NAMES JKLMNO	GIVEN NAMES PQRSTUVWXYZ	MORTGAGORS	BOOK	PAGE	Amount	BRIEF DESCRIPTION, LOCATION, ETC. (Not Warranted)
31965 May 30, 1983	American		7-29-99	CANCELLED REGISTER OF DEEDS 4-3-84	#64912 Sat Bl 212-278 Dena H. Whitaker	Deed Book 1189	114		Real Property Agree.
31965 May 30, 1983	"			<i>Donnie S. Lankersley</i>	30691 Sat Bl 84-1573	Deed Book 1189	115		Real Prop. Agree.
31965 May 30, 1983	"		11-27-84	#16060	Bl. Bl. 87-1255	Deed Book 1189	116		Real Prop. Agree.
31965 May 30, 1983	"		2-13-84	#24884	Bl. Bl. 84-248	Deed Book 1189	117		Real Prop. Agree.
31965 May 30, 1983	"		2-14-84	#25044	Dickey Hicks et al Sat Bl 84-297	Deed Book 1189	118		Real Prop. Agree.
31965 May 30, 1983	"				James M. Hill, Jr. et al	Deed Book 1189	119		Real Prop. Agree.
32034 May 30, 1983	"				Irene Halliday, et al	Deed Book 1608	818		Real Prop. Agree. see REM Bl 1585 pg 809 Etc. + Mod. Agreement for mtg.
31991 May 30, 1983	"				Edgar D. Pouch	1608	794	.00	Brookside in 3 Mountain
31964 May 30, 1983	"				Ralph M. Mull, et al	1608	898	66,000	Lot 86 Meadowbrook in.
31964 May 30, 1983	"				Herman Ewert, Jr.	1608	898	10,744	43.5 Acres
31964 May 30, 1983	"				Ray E. Mc Bryde, et al	1608	902	25,506	"Colonial Hills" Lot 25 Embury St. Sec. 2
31964 May 30, 1983	"				Charles E. Phillips, et al	1608	906	19,349	Welcome et al Lot 15 Cranif Lane
31964 May 30, 1983	"				Harold M. Riddle, et al	1608	910	7,168	Mill Lot 8 Good St. in. A Oaks
31964 May 30, 1983	"				Phillips B. Kerney, et al	1608	914	17,156	"Forest" Sec. 11 Lot 107 Hermitage Rd. "Lake
31964 May 30, 1983	"				Bennie W. Davidson	1608	918	27,482	Hwy. E. of Hwy. 1 Walt. + O. Hindantion Place
31964 May 30, 1983	"				Patricia H. Laidler	1608	922	9,458	600 Koenigwood Park Chick Spring Sp. Jy.
31964 May 30, 1983	"				Gerry D. Wofford, et al	1608	926	15,419	Lot 15 + Lot 14 Cunningham Rd. Green Chick Spring Sp. Jy. Lot 50 Clark Ave. Brookham

INDIRECT or MORTGAGEE Index to Real Estate Mortgages -- Greenville County, S. C.

(5) V

Open at Proper Tab according to First Letter or Letters of Name and refer to Buff Sub-Index sheet for page reference.

KEYS PRINTING CO.

FILE NUMBER DATE OF RECORD	MORTGAGEES FAMILY NAMES	GIVEN NAMES ABCDEFGH	GIVEN NAMES IJKLMNO	GIVEN NAMES PQRSTUVWXYZ	MORTGAGORS	BOOK	PAGE	AMOUNT	BRIEF DESCRIPTION, LOCATION, ETC. (NOT WARRANTED)
31964 May 30, 1983	American	Federal S. & L. assoc			<i>etal</i> William S. Johnston	1608	930	.80 38,440	Wellington Green Lot 4 Melbourne Lane
31964 May 30, 1983	"	"	"	"	Don C. Keeler, <i>etal</i>	1608	934	.60 42,825	Uale Lot 2 Overton Ave. Cedar
31964 May 30, 1983	"	"	"	"	Charles J. Miller, <i>etal</i>	1608	938	.44 23,941	Winfield Hgts. Lot 13 Winfield Rd.
31964 May 30, 1983	"	"	"	"	Thomas P. McNamee, <i>etal</i>	1608	942	.60 28,038	Devinger Place, Sec. 5 Lot 132 Rosebud Lane
31964 May 30, 1983	"	"	"	"	Gladys U. Harrison, <i>etal</i>	1608	946	.36 4,977	Lot Miller Rd.
31964 May 30, 1983	"	"	"	"	Anthony J. Garrett, <i>etal</i>	1608	950	.00 58,620	Quail Ridge, Sec. III Lot 7 Old Bowling Green Rd.
32124 May 31, 1983	"	"	"	"	Michael E. Zeager, <i>etal</i>	1608	976	.00 30,000	Lots 16 + 19 St. "White Oaks"
32192 May 31, 1983	"	"	"	"	Richard L. Hand, <i>etal</i>	1609	111	.00 36,800	Lot 39 Cor. Holman Dr. + Auburn
32270 June 1, 1983	"	"	"	"	Donna J. Barker	1609	295	.00 94,000	Lot 2- Butler Dr.
32297 June 1, 1983	"	"	"	"	Robert W. Davis, <i>etal</i>	1609	337	.00 41,450	Lot 88, Devinger Place, Sec. 3
32302 June 1, 1983	"	"	"	"	Ted Siachas	1609	384	.00 125,000	Also 3 Lots Monaghan Mill Village Lot 73, Lockwood Ave, Ellenton Ue.
32398 June 1, 1983	"	"	"	"	Errol H. Mc Coy, <i>etal</i>	1609	414	.00 25,000	Lot 22, Knollwood Dr. - Knollwood Hgts
32396 June 1, 1983	"	"	"	"	Thomas J. Kilmore, <i>etal</i>	1609	418	.00 35,000	Sherr Lot Cor. Church St. + N. Miller St.
32488 June 1, 1983	"	"	"	"	Frank J. Scirica, <i>etal</i>	1609	490	.00 40,000	Lot 29, Stone Lake Hts., Sec. 3
32505 June 1, 1983	"	"	"	"	Dates Enterprises, Inc., <i>etal</i>	1609	509	.00 90,950	Sec. II Lot 35, Holly Tree Plant., Phase II
32529 June 2, 1983	"	"	"	"	B. Robert Coker, <i>etal</i>	1609	594	.95 40,810	wood fields Lot 281, Deerfield Rd. Sec. B.

INDIRECT or MORTGAGEE Index to Real Estate Mortgages - Greenville County, S. C.

Open at Proper Tab according to First Letter or Letters of Name and refer to Buff Sub-Index sheet for page reference.

KEYS PRINTING CO.

FILE NUMBER DATE OF RECORD	MORTGAGEES FAMILY NAMES	GIVEN NAMES ABCDEFGHIJ	GIVEN NAMES KLMNO	GIVEN NAMES PQRSTUVWXYZ	MORTGAGORS	BOOK	PAGE	AMOUNT	BRIEF DESCRIPTION, LOCATION, ETC. (NOT WARRANTED)
32550 June 2, 1983	American	Federal S &	L Assn.		Jerry Lynn Norris ^{et al}	1609	673	84,350	Wildaire Estate, Sec. III Lot 64 Wondewood Pls.
32631 June 2, 1983	"	"	"		Martin H. Lawless ^{et al}	1609	759	48,000	also Lot 23 Grace St Lot 1316 Chough Ave, East Park
32546 June 2, 1983	"	"	"		Arthur Wayne Willis	1609	849	7,694	.40 Acres Lot 50 Clearview Cir, Clearview
32797 June 3, 1983	"	"	"		J. P. McGuire	1609	940	15,000	.00 "St. Charles Place" Lot 1 Ashmore Dr.
32802 June 3, 1983	"	"	"		Jack L. Frasher	1610	21	115,000	.00 also Lot 4 Pine Forest apt. Pine Forest .6 acre Col. Keith + Cantigny Dr
32863 June 3, 1983	"	"	"		Joe Allen Cornwell	1610	30	38,950	.00 Cherokee Park Lot 76 Catechee Rd.
32848 June 6, 1983	"	"	"		Louise A. Caroway	1610	148	11,000	.00 "Park Lane Terrace" Lots 20 + 21 Whittier Dr.
32840 June 6, 1983	"	"	"		Robert E. Barnes, et al	1610	220	37,500	.00 also strip Lot 18 Clearview Dr. Extra.
32989 June 7, 1983	"	"	"		Ronald Jon Stokewether	1610	287	28,000	.00 Forest Lot 80 Forest Dr. Best Look-up
33052 June 7, 1983	"	"	"		Roger L. Phillips, et al	1610	341	26,000	.00 Forest Lot 29 Cinderella Lane Enchanted
33088 June 7, 1983	"	"	"		H. Perry Rosamond, et al	1610	379	62,200	.00 Lot 132 Saratoga Dr. Canabake
33189 June 8, 1983	"	"	"		Frank W. Pearson	1610	483	36,000	.00 Lot 1104 pg 105 Lot 52 Dan Area, For orig see P. 102
33226 June 8, 1983	"	"	"		David S. Parker ^{et al} Properties, a.s.c. Co P.O.	1610	511	72,000	.00 3 tracts Low P/O Also P/O
33269 June 8, 1983	"	"	"		Dunview Downhomes ^{et al}	1610	604	350,000	.00 pt. Lots 8 + 9 Red Creek Dr.
33265 June 8, 1983	"	"	"		Sidney Lee Leslie	1610	610	94,000	.00
33263 June 9, 1983	"	"	"		M. Elaine Hamby	1610	614	20,000	.00 Unit 13 B Summit Place N.P.R.

INDIRECT or MORTGAGEE Index to Real Estate Mortgages - Greenville County, S. C.

(5)^w

Open at Proper Tab according to First Letter or Letters of Name and refer to Buff Sub-Index sheet for page reference.

KEYS PRINTING CO.

FILE NUMBER DATE OF RECORD	MORTGAGEES FAMILY NAMES	GIVEN NAMES ABCDEFGHIJ	GIVEN NAMES KLMNO	GIVEN NAMES PQRSTUVWXYZ	MORTGAGORS	BOOK	PAGE	AMOUNT	BRIEF DESCRIPTION. LOCATION. ETC. (NOT WARRANTED)
33278 June 8, 1983	American	Fed. S.	& L. Assn.		Elroy H. Weeks	1610	643	.00 34,900	Brook Forest Lot 78 Rose Wood Dr. Pine
33308 June 9, 1983	"	"	"		S. W. Robertson, ^{etal} Gr. ^{etal.}	1610	711	.00 31,000	Lot Welcome Rd. Haritt Sp.
33306 June 9, 1983	"	"	"		W. Shannon Linning	1610	773	.40 37,466	Lot 123 Stonehaven Dr.
33306 June 9, 1983	"	"	"		James B. Hayes ^{etal}	1610	777	.32 18,928	Lot 82 Knollview Dr. Riverdale
33306 June 9, 1983	"	"	"		Jack L. Hall ^{etal}	1610	781	.20 32,797	Lot S.C. Hwy 13 Horse Nots.
33306 June 9, 1983	"	"	"		Sarah A. Ewatt	1610	785	.40 14,261	Lot 17 Range View Dr. White Nots., Sec II. St. Inve
33306 June 9, 1983	"	"	"		Roy W. Leopard, ^{etal} (A/R/A Don H.)	1610	789	.20 12,310	Lot 7 Blue Ridge Dr. Woodfield Dorfield Ct. "Buxton"
33306 June 9, 1983	"	"	"		Donald H. Calvert, ^{etal} ^{etal}	1610	793	.00 31,530	Lot 93 Cor. Dorfield Dr. + Piedmont Mfg. Co.
33306 June 9, 1983	"	"	"		Harold A Bradley	1610	797	.20 8,284	Lot 62 Church St. (S.C. #20) Sec 4,
33306 June 9, 1983	"	"	"		Martin G. Wardle	1610	801	.00 8,418	Lots 58 + 59 Edwards Forest Brookwood Forest Sec. II
33306 June 9, 1983	"	"	"		Cecil E. Ivory ^{etal}	1610	805	.76 10,103	Lot 52 Wintergreen Lane Paris Mt. Sp.
33306 June 9, 1983	"	"	"		Polard Hollis Lee	1610	809	.20 15,439	Lot 84 Casna Roma Ecto. Piedmont Park
33306 June 9, 1983	"	"	"		Charles R. Simodal	1610	813	.40 5,654	Lot Park Ave. (Parkhurst Dr.) Lane Avon Park
33306 June 9, 1983	"	"	"		John A. Hall ^{etal} ^{etal}	1610	838	.00 11,202	Lot 145 Cor. Trent Dr. + Marlow Lower Ecto
33306 June 9, 1983	"	"	"		Sheophil D. Schmitt	1610	842	.20 10,741	Lot 459 Pimlico Rd. Sec. D., Sec. IV
33306 June 9, 1983	"	"	"		Charles J. Kayse, ^{etal}	1610	846	.00 25,470	Lot 82 Coalmont Ct. Bellingham,

INDIRECT or MORTGAGEE Index to Real Estate Mortgages - Greenville County, S. C.

Open at Proper Tab according to First Letter or Letters of Name and refer to Buff Sub-Index sheet for page reference.

KEYS PRINTING CO.

FILE NUMBER DATE OF RECORD	MORTGAGEES FAMILY NAMES	GIVEN NAMES ABCDEFGHIJ	GIVEN NAMES JKLMNO	GIVEN NAMES PQRSTUVWXYZ	MORTGAGORS	BOOK	PAGE	AMOUNT	BRIEF DESCRIPTION, LOCATION, ETC. (NOT WARRANTED)
33306 June 9, 1983	American		Fed. S. & L. Assn.		Charles E. Breunig et al	1610	850	.24	Lot 40 Driftwood Dr.
33306 June 9, 1983	"		"		Leland D. McFee et al	1610	854	.00	Lot 246 Bellwood Cir. Sec. III
"	"		"		" " "			10,830	Westwood Simpsonville
33315 June 9, 1983	"		Cancelled Dannie S. Lankersley EMC	5-21-85 # 35248	Lot BK 89-1369 et al	1610	854		Lustre Sp.
33315 June 9, 1983	"		Cancelled Dannie S. Lankersley EMC	10-9-87 # 16995	James R. Flanagan et al Lot BK 104-1918	1189	953		Real property Agreement
33315 June 9, 1983	"		"		Charles D. Smith	1189	954		Real property Agreement
33315 June 9, 1983	"		Cancelled Dannie S. Lankersley EMC	7-8-85 # 852	Don A. Lamb et al Lot BK 90-591	1189	955		Real property Agreement
33315 June 9, 1983	"		Cancelled Dannie S. Lankersley EMC	7-24-95 # 41686	Jarvis L. Coleman et al Lot BK 162-705	1189	956		Real property Agreement
33315 June 9, 1983	"		Cancelled Dannie S. Lankersley EMC	6-23-87 # 57271	Jerry W. Cobb, et al Lot BK 102-1648	1189	957		Real property Agreement
33315 June 9, 1983	"		"		Beverly C. Kelley	1189	958		Real property Agreement
33315 June 9, 1983	"		Cancelled Dannie S. Lankersley EMC	3-24-89 # 12696	Annette McBowen et al Lot BK 112-1848	1189	959		Real property Agreement
33315 June 9, 1983	"		Cancelled Dannie S. Lankersley EMC	10-17-84 # 11610	James W. Kluge et al Lot BK 87-295	1189	960		Real property Agreement
33315 June 9, 1983	"		"		Barbara E. Pabb	1189	961		Real property Agreement
33315 June 9, 1983	"		Cancelled Dannie S. Lankersley EMC	5-13-94 # 34244	Dorise S. White, et al Lot BK 152-1933	1189	962		Real property Agreement
33315 June 9, 1983	"		Cancelled Dannie S. Lankersley EMC	8-9-94 # 4310	Steven M. Williams et al Lot BK 86-729	1189	963		Real property Agreement
33315 June 9, 1983	"		Cancelled Dannie S. Lankersley EMC	10-24-83 # 13372	Joyce Seymour et al Lot BK 82-1664	1189	964		Real property Agreement
33315 June 9, 1983	"		"		Ronald Waters	1189	965		Real property Agreement

INDIRECT or MORTGAGEE Index to Real Estate Mortgages - Greenville County, S. C.

(5) X

Open at Proper Tab according to First Letter or Letters of Name and refer to Buff Sub-Index sheet for page reference.

KEYS PRINTING CO.

FILE NUMBER	MORTGAGEES FAMILY NAMES	GIVEN NAMES ABCDEFGH	GIVEN NAMES IJKLMNO	GIVEN NAMES PQRSTUWXYZ	MORTGAGORS	BOOK	PAGE	AMOUNT	BRIEF DESCRIPTION, LOCATION, ETC. (NOT WARRANTED)
33314	American				Wm. J. Brownlee	1189	966		Real property agreement
June 9, 1983 33375	"				AAA Elizabeth Dinikian	1610	969		see R.E.M. Bk. 1589 Pg 715
June 9, 1983 33607	"				Elizabeth D. Young			.00	Est. + Mod. Agreement 2nd mtg.
June 13, 1983 33619	"				Sonja E. Nyman	1611	68	25,000	Lot 7 Pine Brook Forest
June 13, 1983 33619	"				Premier Investment Co. Inc.	1611	82	61,500	Lot 7 Quail Ridge, Sec. 4
June 13, 1983 33619	"				Premier Investment Co. Inc.	1611	86	74,900	Lot 5 Quail Ridge, Sec 4
June 13, 1983 33612	"				Premier Investment et al	1611	90	39,000	Lot 8 Timber Lane, Attachment
June 13, 1983 33741	"				J. Wayne Daves,	1611	173	20,700	Unit 12-C Briarcrest Conds.
June 13, 1983 33732	"				Beverly Campbell	1611	177	38,071	Lot Old Saluda Dam Rd.
June 13, 1983 33740	"				Aaron Knecht, Sr.	1611	182	39,200	Hills
June 13, 1983 33713	formerly				Lylete W. Crawford	1611	261		Lot 89 Ashford ave. "Vista"
June 13, 1983 33821	"				Donald E. Franklin	1611	295	146,000	Sp. mtg. sub. Bk. 1465 Pg. 952
June 14, 1983 33823	"				Rosamond Enterprises, Inc.	1611	310	100,500	Relien out 105 Holly Jun 16 1983
June 14, 1983 33835	"				Jerry B. Helhardt et al	1611	331	46,400	lot 17 Club Forest
June 14, 1983 33952	"				Peter Fontana et al	1611	449	103,000	Creek sec II Map III
June 15, 1983 33998	"				Kellett Park, Inc.	1611	501	53,000	lot 442 Sweetwater Court, Sugar
June 15, 1983 34082	"				R. Michael Yoder et al	1611	660	21,487	Sp.
June 16, 1983	"				B. Robert Coker Jr.				12.47 ac. Pinson Rd Dunklin

INDIRECT or MORTGAGEE Index to Real Estate Mortgages - Greenville County, S. C.

Open at Proper Tab according to First Letter or Letters of Name and refer to Buff Sub-Index sheet for page reference.

KEYS PRINTING CO.

FILE NUMBER DATE OF RECORD	MORTGAGEES FAMILY NAMES	GIVEN NAMES ABCDEFGHIJ	GIVEN NAMES KLMNOP	GIVEN NAMES QRSTUVWXYZ	MORTGAGORS	BOOK	PAGE	AMOUNT	BRIEF DESCRIPTION, LOCATION, ETC. (NOT WARRANTED)
34088 June 16, 1983	American	Federal S	& L	Assn.	Frank K. Bridwell etal	1611	677	70,000.00	Parcel Stallings Road
34112 June 16, 1983	"	"	"	"	Wiley E. Sucker etal	1611	783	60,000.00	Lakes Lot 114 Harness Jr. Heritage
34150 June 16, 1983	"	"	"	"	Darryl L. Aldrich etal	1611	791	48,000.00	"Bellbrook Estates" Lot 10 Bellbrook Rd
34161 June 16, 1983	"	"	"	"	Ronald E. Simpson etal	1611	825	6,382.40	Ests. 3.03 Acs. Ferris St., Coleman
34207 June 16, 1983	"	"	"	"	George Robert Woodward etal	1611	833	59,400.00	Acres Sec. II Lot 5 + pt lot 4 Homestead
34215 June 16, 1983	"	"	"	"	Roger K. Nance etal	1611	837	50,000.00	0.66 Acres Mitchell Rd.
34216 June 16, 1983	"	"	"	"	Robert Warren Stephens	1611	850	60,000.00	Lot 10 Bateswood
34258 June 16, 1983	"	"	"	"	Park Place Inc. etal	1611	854	7,241.64	1.49 ac. Lot 5 Bates Sp.
34257 June 16, 1983	"	"	"	"	Joseph J. Willett Jr. etal	1611	858	85,000.00	Wilderness Tr. Cleveland Forest Lot 109 + pt of lot 108 + 110
34269 June 16, 1983	"	"	"	"	Joe Alex Bradley etal	1611	917	48,800.00	lot 24 Pine Brook Forest
34371 June 17, 1983	"	"	"	"	June J. Dempsey etal	1611	981	29,500.00	1 acre Oxail Ridge, Sec. 3
34348 June 17, 1983	"	"	"	"	B. Keith Bridges etal	1611	988	76,500.00	Lot 6 Old Boiling Spring Rd. Sec. II
34385 June 17, 1983	"	"	"	"	Elmer B. Bannette etal	1612	41	45,500.00	Lot 215 Deminger Place
34322 June 17, 1983	"	"	"	"	Mary C. Reid	1612	66	48,348.14	0.73 acre 1 acre Batson Rd. also
34414 June 20, 1983	"	"	"	"	Andee Jamar etal	1612	91	95,000.00	Lot 11 Club Forest
34415 June 20, 1983	"	"	"	"	Roger W. Welte etal	1612	95	49,000.00	Sec 15 Lot 386 Deminger Place

INDIRECT or MORTGAGEE Index to Real Estate Mortgages — Greenville County, S. C.

Open at Proper Tab according to First Letter or Letters of Name and refer to Buff Sub-Index sheet for page reference.

(58)

FILE NUMBER DATE OF RECORD	MORTGAGEES FAMILY NAMES	GIVEN NAMES ABCDEFGH	GIVEN NAMES IJKLMNO	GIVEN NAMES PQRSTUVWXYZ	MORTGAGORS	BOOK	PAGE	Amount	BRIEF DESCRIPTION, LOCATION, ETC. (Not Warranted)
34417 June 20, 1983	American	Federal S	& L Assn.		Barbara L. Sheehy Mrs., et al	1612	106	90,000 ^{.00}	Ruddy Fork Rd (sc Hwy #50) S. 411 acres Cor Snow Rd &
34543 June 20, 1983	"	"	"		George O' Shields Bldg	1612	181	75,000 ^{.00}	Brookfield West Sec. II Lot 32 Bryndhurst Ct.
34549 June 20, 1983	"	"	"		James M. Sikora	1612	191	10,350 ^{.00}	Hallow, Sec. 3 Lot 53 Overlook Dr. Oak
34606 June 21, 1983	"	"	"		Breder, et al Frederick Anderson	1612	420	9,206 ^{.40}	One acre Fairview Sp.
34578 June 21, 1983	"	"	"		R. Steven Bethea, et al	1612	240	83,000 ^{.00}	"Dove Tree" Lot 76 Dove Tree Rd.
34666 June 21, 1983	"	"	"		Partnership Pine Tree General	1612	290	346,500 ^{.00}	417, Greenwood & S.C. Hwy. 48 2.0 acres Cor. Old Lanes Rd, S.C. Hwy
34681 June 21, 1983	"	"	"		Carlton L. Baker	1612	329	80,000 ^{.00}	Lot Legrand Blvd,
34606 June 21, 1983	"	"	"		Hayden O. Stokes	1612	404	16,868 ^{.52}	Chick Spgs Sp. Lot 18 Fenwick Dr. (Link St)
34606 June 21, 1983	"	"	"		et al Charles A. Simpson	1612	408	19,327 ^{.20}	Bellingham, Doille Lot 61 Beauregard Ct. Sec. II
34606 June 21, 1983	"	"	"		Calvin J. Vick, et al	1612	442	5,637 ^{.96}	"Heritage Hills" Lot 139 Dunton St.
34606 June 21, 1983	"	"	"		et al Michael Driscoll,	1612	416	13,554 ^{.00}	Stone Land Co. Lot 14 Craft St. Sec. B
34606 June 21, 1983	"	"	"		Robert Maloney, et al	1612	424	3,002 ^{.04}	Belle Meade, Grant Sp. Lot 29 Brookforest Dr.
34606 June 21, 1983	"	"	"		et al Oscar B. McLeod, Jr.	1612	428	14,839 ^{.20}	"Avondale Forest" Lots 97 & 98 Sec. 2
34606 June 21, 1983	"	"	"		et al W. B. Huntley, III	1612	432	7,719 ^{.12}	1.48 acres Carr Rd.
34606 June 21, 1983	"	"	"		et al J. Bennette Cornwall III,	1612	436	96,126 ^{.00}	Lot 50 Collins Creek, Sec II
34606 June 21, 1983	"	"	"		H. Michael Sainey	1612	440	23,028 ^{.00}	+ Fork Shoals Rd. 3.14 acres Cor Ferguson Rd.

INDIRECT or MORTGAGEE Index to Real Estate Mortgages — Greenville County, S. C.

Open at Proper Tab according to First Letter or Letters of Name and refer to Buff Sub-Index sheet for page reference.

FILE NUMBER DATE OF RECORD	MORTGAGEES FAMILY NAMES	GIVEN NAMES ABCDEFGHIJ	GIVEN NAMES JKLMNO	GIVEN NAMES PQRSTUVWXYZ	MORTGAGORS	BOOK	PAGE	Amount	BRIEF DESCRIPTION, LOCATION, ETC. (Not Warranted)
34606 June 21, 1983	American	Federal S & L Assn,			Alma H. Studstill	1612	444	.60 18,597	Butler Sp. Lot 34 Greenfield,
34606 June 21, 1983	"	"	"		Patricia G. Martin	1612	448	.72 3,942	Hghts. Lot 1 Heard Dr. Belmont
34693 June 21, 1983	"	"	"		John H. Miller	1612	482		Em Sh. 1594 & 782 Extn. + mod. Agre. — for mtg. ac
34646 June 21, 1983	"	Cancelled Dannie S. Lankford 12/12/82	8-22-85 # 6314		St. Bk. 90-1934 D. B. Duggle, et al	1190	906		Real Property Agreement
34646 June 21, 1983	"	"	"	2-8-90 #	6199 St. Bk 117-1158 et al	1190	908		Real Property Agreement
34646 June 21, 1983	"	"	"	"	Mark B. Rouse Jr. et al	1190	909		Real Property Agreement
34764 June 22, 1983	"	Cancelled Dannie S. Lankford 12/12/82	2-18-85 # 24247		St. Bk. 88-938 et al Charles S. Danner	1190	987		Real Property Agreement
34646 June 21, 1983	Fidelity	"	"		Thomas J. Schweikert	1190	907		Real Property Agreement
34790 June 22, 1983	American Fed S & L Assn				Premier Investment Co. Mc. et al	1612	498	.00 69,750	Lot 6 Quail Ridge, Sec. 4 Sec. D Danner, Etc.
34878 June 22, 1983	"	"	"		Arthur Carl Nuttall	1612	621	.00 80,500	Lot 404 Parkside Rd.
34849 June 22, 1983	"	"	"		George O' Shields Bldg Mc. et al	1612	671	.00 50,000	Northwood, Sec 6 Lot 59 Bendingswood Cir.
34938 June 23, 1983	"	"	"		Joseph L. Michal, Jr.	1612	694	.00 32,900	Sec. 7 Lot 30 Forester Woods
35104 June 24, 1983	"	"	"		Robert J. Reuschle et al	1612	899	.00 100,000	IV Butler Sp. Lot 25, Sierra Pines, Etc. Sec.
35235 June 24, 1983	"	"	"		James F. Rickes et al	1612	952	.00 91,500	"Map II, Sec II Sugar Creek" Lot 513 Ladyshipper Dr.
35244 June 24, 1983	"	"	"		William J. Thick et al	1613	28	.00 51,000	Krollwood Hghts. Sec. III Lot Devon Dr. Mauldin
35383 June 27, 1983	"	"	"		Stephen P. Harris Jr. et al	1613	180	.00 65,000	Sec. IV Lot 122 Paddock Ct. Diverger Place,

INDIRECT or MORTGAGEE Index to Real Estate Mortgages — Greenville County, S. C.

(52)

Open at Proper Tab according to First Letter or Letters of Name and refer to Buff Sub-Index sheet for page reference.

FILE NUMBER DATE OF RECORD	MORTGAGEES FAMILY NAMES	GIVEN NAMES ABCDEFGH	GIVEN NAMES IJKLMNO	GIVEN NAMES PQRSTUVWXYZ	MORTGAGORS	BOOK	PAGE	Amount	BRIEF DESCRIPTION, LOCATION, ETC. (Not Warranted)
35456 June 27, 1983	American	Federal	S. & L.	Assn.	Thomas B. Hood et al	1613	229	22,000	Lot 37 Circle St. Fork Shoals
35355 June 27, 1983	"	"	"	"	Jerry N. Marsh	1613	294	7,308	10. I Village, Sec. I Lot 48 Fifth Ave. Judson Mills
35334 June 27, 1983	"	"	"	"	W. M. Waters et al	Deed BK. 1191	257		Real Property Agreement
35334 June 27, 1983	"	<i>corrected</i> Donnie S. Lankford RETRC	7-26-84 # 2858	"	S. F. BK. 86-437 O. F. Stoner III et al	Deed BK. 1191	258		Real Property Agreement
35630 June 28, 1983	"	"	"	Bank F.S.B.	James E. Anderson et al	1613	469	70,000	Sec. 13 Lot 341 Devergen Place
35485 June 28, 1983	"	"	"	S. & L. Assn.	W. Michael Ellison et al	1613	317	37,000	Pelham Ests. Lot 32 St. Augustine Dr.
35539 June 28, 1983	"	"	"	"	John E. Wightman III	1613	359	39,900	Prop. Reg. Unit 6 Gridgarden Horiz.
35607 June 28, 1983	"	"	"	"	Marvin A. Mills	1613	442	150,000	Lesaff 81 acres Austin Tp.
35620 June 28, 1983	family Tril. Sub. S. L. Assn.	"	"	"	Edna Lucille Children	1613	456		mtg assigned Robert S. Friedman as atty for P & B Investment, Inc. for mtg. All L. Em. Sh. 1492 p. 897 see L. Em. Sh. 1594 p. 386 Release lot 109 Done Deal - for mtg.
35549 June 28, 1983	"	Federal	S. & L.	Assn.	William Stout Development Corp.	1613	511		Austin Tp. Lot 20 Oakburn Sec. I
35776 June 29, 1983	"	"	"	"	Robert W. Reamer et al	1613	610	54,000	Donner Ests. Sec. B Lot 269 Wenshley Rd.
35774 June 29, 1983	"	"	"	"	Benjamin M. Crabtree et al	1613	666	79,000	
35657 June 29, 1983	"	"	"	"	Victor M. Assano et al	1613	719	11,370	Lot 13 Hunters Pointe Sec. 6
35657 June 29, 1983	"	"	"	"	Robert C. Stoner Jr. et al	1613	723	26,134	Lot 33, E St Judson Mills
35657 June 29, 1983	"	"	"	"	John Bernard Coffey et al	1613	727	9,013	Pt. Lot 41 N. Garden Cir

INDIRECT or MORTGAGEE Index to Real Estate Mortgages — Greenville County, S. C.

()
 Open at Proper Tab according to First Letter or Letters of Name and refer to Buff Sub-Index sheet for page reference.

FILE NUMBER DATE OF RECORD	MORTGAGEES FAMILY NAMES	GIVEN NAMES ABCDEFGHIJ	GIVEN NAMES JKLMNO	GIVEN NAMES PQRSTUVWXYZ	MORTGAGORS	BOOK	PAGE	Amount	BRIEF DESCRIPTION, LOCATION, ETC. (Not Warranted)
35657 June 29, 1983	American	Federal	S. & L.	Assn.	Bryan F. Stokes, et al	1613	731	.40 44,832	Buggins Hills Club Hwy. 7 Lot 67 Mt. Vernon Rd.
35657 June 29, 1983	"	"	"	"	Jack M. Clark	1613	735	.20 28,297	15 acre Grove Sp.
35657 June 29, 1983	"	"	"	"	Edwin E. Clement	1613	739	.40 9,152	Lot 21 Mullicutt Estate.
35657 June 29, 1983	"	"	"	"	John Decembrino	1613	743	.28 32,165	"Newman Place" Sec. 2 Lot 114 Longstreet Dr.
35657 June 29, 1983	"	"	"	"	Carl W. Drew, et al	1613	747	.60 29,031	4 Martin Sts Blinn Hgts. Pt. lots 228 + 229 Cor. Bailey
35657 June 29, 1983	"	"	"	"	Donald P. Davis, et al	1613	751	.08 16,243	Valley Estate, Sec. 1 Mauldin Lot 42 Pinehurst Dr. Pine
35657 June 29, 1983	"	"	"	"	Timothy P. Jenkins Jim Jenkins, et al	1613	755	.84 24,213	Whippoowill Lot W-9 Suffletown Rd.
35657 June 29, 1983	"	"	"	"	Clarence P. Moss, Jr.	1613	759	.60 14,085	St. Ann. 0.65 acre Bullion St.
35657 June 29, 1983	"	"	"	"	Law F. Nicholas, Jr.	1613	763	.20 35,383	Lot 44 Buxton
35657 June 29, 1983	"	"	"	"	Charles R. Neely, et al	1613	767	.40 12,620	87 ac. Gibern Circle
35657 June 29, 1983	"	"	"	"	Herbert B. Hendley	1613	771	.20 57,463	Dr. Newman Place Sec. I Pt. Lot 75 + Lot 74 Longstreet
35660 June 29, 1983	"	10-9-96	Cancelled	# 71596	E. K. Reilligand, et al	Deed Bk			Real Property Agreement
35661 June 29, 1983	"	"	Cancelled	# 71620	Thomas L. Lee, et al	Deed Bk			Real Property Agreement
35661 June 29, 1983	"	"	Cancelled	4-27-87	Arthur Jordan, et al	Deed Bk			Real Property Agreement
35661 June 29, 1983	"	"	Cancelled	2-10-86	Ray S. Graham, et al	Deed Bk			Real Property Agreement
35661 June 29, 1983	"	"	Cancelled	5-5-94	James H. Hicks	Deed Bk			Real Property Agreement
35661 June 29, 1983	"	"	CANCELLED	3-16-99		Deed Bk			Real Property Agreement

REGISTER OF DEEDS

INDIRECT or MORTGAGEE Index to Real Estate Mortgages — Greenville County, S. C.

(6A)

Open at Proper Tab according to First Letter or Letters of Name and refer to Buff Sub-Index sheet for page reference.

FILE NUMBER	MORTGAGEE FAMILY NAMES	GIVEN NAMES ABCDEFGH	GIVEN NAMES IJKLMNO	GIVEN NAMES PQRSTU VWXYZ	MORTGAGORS	BOOK	PAGE	Amount	BRIEF DESCRIPTION, LOCATION, ETC. (Not Warranted)
35661 June 29, 1983	American	11-27-96 Federal	#83802 S & L	Cancelled Donnie S. Lankley	17 BK 194-1941 Johnny V. Galichthly, et al	1191	405		Real Property Agreement.
35661 June 29, 1983	"	"	"	3-20-84 Donnie S. Lankley	28754 St 86 84-1188 Deane C. Ross, et al	1191	406		Real Property Agreement.
35661 June 29, 1983	"	Cancelled	8-31-84 #6842	1322 " "	1322 Daniel Beckman, et al	1191	407		Real Property Agreement.
35661 June 29, 1983	"	Cancelled	5-15-85 #34619	" "	1322 D. Henry Abbott, et al	1191	408		Real Property Agreement.
35661 June 29, 1983	"	"	"	" "	Joseph P. Propertis, et al	1191	409		Real Property Agreement.
35856 June 31, 1983	"	"	Cancelled	5-23-84 Donnie S. Lankley	#36958 St 87 85-924 Russell R. Hughes, et al	1191	515		Real Property Agreement.
35864 June 30, 1983	"	"	"	" "	John A. Burgess, et al	1613	815	21,000	Anderson Rd. Lots 14 & 15 E. Walburn St. + Production Map 2 Sa. 4
35945 June 30, 1983	"	"	"	" "	Robert Hamilton Rogers, et al	1613	888	73,900	Lot 282 Appomattox Rr. 2 Sec. 4 "Production"
35983 June 30, 1983	"	"	"	" "	Maurice J. O'Hara, et al	1613	928	55,000	Lot 281 Production Map "Wing Jacket" Butler Sp.
35992 June 30, 1983	"	"	"	" "	M. Archer Wilder Jr., et al	1613	955	108,000	Lot 54 Asheton Way + Carbone
See Also American Federal Bank P.S.B. (A, Bank Bk.)									
35988 June 30, 1983	"	"	"	" "	Jerry B. Gebhardt, et al	1613	964	100,500	Lot 442 Adventure Ct. Sugar Creek Sec 2 Map 3 Index see R.E. Bk 1611 Pg 310
"	"	"	"	" "	" "	1613	964		Rd. Hills
240 July 1, 1983	"	"	"	" "	Mark S. Coffin, et al	1614	355	15,640	Lot 53 High Hill St., Augusta Forest Rd.
405 July 5, 1983	"	"	"	" "	A. Mauris Quattlebaum, et al	1614	604	35,000	Lots 1 & 2 Cor. Victory + Pine Sugar Creek
402 July 5, 1983	"	"	"	" "	Bernard M. McPhely, et al	1614	614	90,800	Lot 35 Berrywood Ct. "Map 7,

INDIRECT or MORTGAGEE Index to Real Estate Mortgages — Greenville County, S. C.

Open at Proper Tab according to First Letter or Letters of Name and refer to Buff Sub-Index sheet for page reference.

FILE NUMBER DATE OF RECORD	MORTGAGEES FAMILY NAMES	GIVEN NAMES ABCDEFGH	GIVEN NAMES IJKLMNO	GIVEN NAMES PQRSTUVWXYZ	MORTGAGORS	BOOK	PAGE	Amount	BRIEF DESCRIPTION, LOCATION, ETC. (Not Warranted)
520 July 6, 1983	American	Federal	S. & L.	Assn.	Larry A. Triddle	1614	775	.00	1 Acre Wehr Rd.
515 July 6, 1983	"	"	"	"	John W. Jordan III et al	1614	921	18,921	D'ville Lot 203 + 204 Brentwood, Sec. IV
632 July 7, 1983	"	"	"	"	David J. Lawless et al	1614	940	40,000	Lot S.C. Hwy 20
738 July 7, 1983	"	"	"	"	The Vista Co. Inc.	1615	105		Release pt. lot 3 + strip lot 4 Brookhill West Sec. III
804 July 8, 1983	"	"	"	"	George W. Davenport et al	1615	140	75,000	30, mty. au. REM. Pt. 1601 Pt. 130 Halls Sec. IV Green Church Spgs. Sp
866 July 8, 1983	"	"	"	"	Robert K. Ostendorf et al	1615	162	67,500	Tract C Wade Hampton Blvd. Burgess City Sec. 2
920 July 8, 1983	"	"	"	"	Lanford Company, Inc.	1615	267	124,800	Lot 20 Northwood (Bondingwood)
920 July 8, 1983	"	"	"	"	Lanford Company, Inc.	1615	271	80,000	Lot 63 Asheton Butler Sp
920 July 8, 1983	"	"	"	"	Lanford Company, Inc.	1615	275	114,400	Lot 55 Hazelwood Sec 3
940 July 11, 1983	Even see Bank Book	"	Bank F. S. B.	"	Frank R. Boyd et al	1615	382	60,000	Lot 53 Pine Brook West
986 July 11, 1983	Even see Bank Book	"	Bank F. S. B.	"	Alvin Bruno Pauly et al	1615	410	76,000	City - Done Tree Lot 140 + pt. lot 141 Sturbridge
1096 July 11, 1983	Even see Bank Book	"	Bank F. S. B.	"	Robert Vanstony Temple et al	1615	446	47,200	Prop. Reg. Unit 1509 Sumner Wash. No.
1092 July 11, 1983	Even see Bank Book	"	Bank F. S. B.	"	William W. Reynolds Jr. et al	1615	481	9,450	Lot 14 Oak Hollow Sec. 7
1120 July 12, 1983	"	"	S. & L. Assn.	"	Thomas G. Woodson et al	1615	546	25,000	Repple Creek Ph. I Lot 197 Applejack Lane
1125 July 12, 1983	"	"	"	"	William A. Law et al	1615	565	38,100	Forester Wooded Sec. II Mauldin Lot 88 Pine Straw Way

INDIRECT or MORTGAGEE Index to Real Estate Mortgages — Greenville County, S. C.

(65)

Open at Proper Tab according to First Letter or Letters of Name and refer to Buff Sub-Index sheet for page reference.


FILE NUMBER DATE OF RECORD	MORTGAGEES FAMILY NAMES	GIVEN NAMES ABCDEFGHIJ	GIVEN NAMES KLMNO	GIVEN NAMES PQRSTUVWXYZ	MORTGAGORS	BOOK	PAGE	Amount	BRIEF DESCRIPTION, LOCATION, ETC. (Not Warranted)
1137 July 12, 1983	American	7-6-2001	# 60614	CANCELLED PROOF	1st BK 236-998 et al Thomas J. Woodson 514 Elgin C. Powell, Jr. Elgin C. Powell	Lead Book 1192	112	.00	Real Property Agreement Highland
1283 July 13, 1983	"	"	"	"	Elgin C. Powell	1615	719	28,170	Lot 11 Anderson Rd. Anderson St.
1283 July 13, 1983	"	"	"	"	Mildred J. Payne	1615	723	33,615	Delchen Drive G. Severy. Lot A. Co. S. Hwy. 20 K
1283 July 13, 1983	"	"	"	"	Clyde F. Watson et al	1615	727	5,625	Lot 1 on S. Howell St.
1283 July 13, 1983	"	"	"	"	aka Frank T. Nevin, Jr. Jerry Nevin	1615	731	7,137	5.99 Acre Woodlark Rd.
1283 July 13, 1983	"	"	"	"	Theresa Jean Bussey M. S. Mahan	1615	735	21,863	Source Hwy Lot 103 Lallahon Ave. Lane
1283 July 13, 1983	"	"	"	"	Frances K. Haynie	1615	739	7,620	Hunter Ave Pt lot 69 66 & 67 Florence Dr.
1283 July 13, 1983	"	"	"	"	Jerry V. Wolfpey	1615	743	22,310	Lot 19 Children Cir. Monrovia
1283 July 13, 1983	"	"	"	"	Reese H. Bobb, Sr. et al	1615	747	29,011	St. Ann Lot 109 Ament Co. Stoneville
1283 July 13, 1983	"	"	"	"	Wlad Todorin Sabernach	1615	751	46,089	Blvd. Dun also lot Hwy 4 15 Chick Egg Sp. lots 10 & 11 4 pt. lot 9 & 8 Wood. Hampton
1283 July 13, 1983	"	"	"	"	Stephen L. Austin et al	1615	755	2,244	O'Neal Dr. Tract Hwy S-134 Leapt
1283 July 13, 1983	"	"	"	"	Jacques J. Elliott	1615	759	19,303	Tract P Lera Court Lera Lane
1283 July 17, 1983	"	"	"	"	James N. Barnett et al	1615	763	12,679	10 Acre Howell St.
1291 July 13, 1983	"	"	"	"	Jim C. Thompson	1615	767		Real Property Agreement
1291 July 13, 1983	"	"	"	"	Mary B. Lumsford	1615	768		Real Property Agreement
1291 July 13, 1983	"	"	"	"	Carl E. Phelps, et al	1615	769		Real Prop Agree.

INDIRECT or MORTGAGEE Index to Real Estate Mortgages — Greenville County, S. C.

Open at Proper Tab according to First Letter or Letters of Name and refer to Buff Sub-Index sheet for page reference.

FILE NUMBER DATE OF RECORD	MORTGAGEES FAMILY NAMES	GIVEN NAMES ABCDEFGH	GIVEN NAMES IJKLMNO	GIVEN NAMES PQRSTUVWXYZ	MORTGAGORS	BOOK	PAGE	Amount	BRIEF DESCRIPTION, LOCATION, ETC. (Not Warranted)
1291 July 13, 1983	American	federal S	& L	Assn.	W. Alva Vaughan, et al	1615	770		Real Prop. Agree.
1291 July 13, 1983	"	"	"	"	Kathy Snyder	1615	771		Real Prop. Agree.
1291 July 13, 1983	"	"	"	"	Martha A. Evans	1615	772		Real Prop. Agree.
1291 July 13, 1983	"	"	"	"	Alvan A. Dick, et al	1615	773		Real Prop. Agree.
1291 July 13, 1983	"	"	"	"	Michael E. Henry, et al	1615	774		Real Prop. Agree.
1291 July 13, 1983	"	"	"	"	Patty L. McMillan, et al	1615	775		Real Prop. Agree.
1283 July 13, 1983	"	"	"	"	William P. Trupp, et al	1615	877	.20 44,083	lyntchiff Lot 11 Willenhall Ln. Sec. 1-C
1283 July 13, 1983	"	"	"	"	Samuel Ray Skinner	1615	873	.80 10,426	Psych Lot 33 White Horse Rd. Greenville
1283 July 13, 1983	"	"	"	"	J. W. Wright, et al	1615	881	.80 19,342	Audubon Forest Lots 7 & 8 Audubon Rd.
1283 July 13, 1983	"	"	"	"	Ray A. Waters	1615	885	.20 7,609	Leopt. O'Neil St. 7.41 Acre Old Small School Rd.
1563 July 14, 1983	"	"	"	"	John W. Jordan, et al	Re-Record 1616	80	.60 18,921	Doal way Brentwood Prop IB Health Lot 203 Shaddock St. & Lot 204 For orig see Rem Bk 1614 Pg 921
"	"	"	"	"	"	Re-Record 1616	80		
1513 July 14, 1983	"	"	"	"	Verlon Jarvis, et al	1616	76	.80 15,034	Riverwood Lot 1 Singing Pines Dr.
1714 July 15, 1983	"	"	"	"	Frank R. McCollins, et al	1616	257	.60 13,539	0.9 Acre
1697 July 15, 1983	"	"	"	"	Harmon Enterprises	1616	308		For mtg. see Rem Bk. 1568 Pg. 286 Release from Judgment Rem Bk 1583-3311
1758 July 18, 1983	"	"	"	"	Prestige Bldg. of Binkle, Jr.	1616	337	.04 65,000	Lot 70 Blendale III


INDIRECT or MORTGAGEE Index to Real Estate Mortgages — Greenville County, S. C.


 Open at Proper Tab according to First Letter or Letters of Name and refer to Buff Sub-Index sheet for page reference.

(6C)


FILE NUMBER DATE OF RECORD	MORTGAGEES FAMILY NAMES	GIVEN NAMES ABCDEFGH	GIVEN NAMES IJKLMNO	GIVEN NAMES PQRSTUVWXYZ	MORTGAGORS	BOOK	PAGE	Amount	BRIEF DESCRIPTION, LOCATION, ETC. (Not Warranted)
1804 July 18, 1983	American	Federal S & L Assn			Harris Lavanum Crowley ^{etal}	1616	430	70,000	See II Lot 34 Oakfern Dr. Oakfern
1897 July 18, 1983	"	"			Classic Bldg. Inc.	1616	507		For mtg. on Rem. Pl. 1590 P. 972 Extn. & Mod. Agreement -
2328 July 21, 1983	"	Formerly Fidelity Fed. S & L Assn			Wanda H. Reed ^{etal}	1617	40		Mtg. on Rem. Pl. 9617 P. 40 Mod. & Assumption Agreement. For
2401 July 22, 1983	"	"	"	"	Charles J. Burnett ^{etal}	1617	75	23,037	Victor-Monaghan Mills Lot 70 Front St. Sec. I
2397 July 22, 1983	"	"	"	"	John K. McCreary ^{etal}	1617	119	11,432	4.75 acs. Gantt Sp. Res. Pl. Sec. 4
2397 July 22, 1983	"	"	"	"	Lloyd E. Morris ^{etal}	1617	123	27,585	Lot 111 Newenger Place "Ed. Dellwita Hgts."
2397 July 23, 1983	"	"	"	"	M. Anthony Mullinay ^{etal}	1617	127	11,283	Lot 2 Maria Louise Lane
2397 July 22, 1983	"	"	"	"	Clinion B. Myers ^{etal}	1617	131	13,228	Lot 7 Nix Circle
2397 July 22, 1983	"	"	"	"	Quincy Jones, ^{etal}	1617	143	3,776	(Taylor-O'Neal Rd. Chick-fa-pa Sp. 5.91 acs. Old Rutherford Rd
2397 July 22, 1983	"	"	"	"	Pat S. Petrakas ^{etal}	1617	149	21,296	also lot 42 W. Craft St. Sec. B Pt lot 42 Towner St. & Craft St.
2397 July 22, 1983	"	"	"	"	J/A Joseph B. Watson Joe B. Watson ^{etal}	1617	153	6,523	Lot 4 Morand Dr. "Bruce Hgts" Sp.
2397 July 22, 1983	"	"	"	"	J/A B. F. Spearman ^{etal} Benjamin J. Spearman	1617	157	22,014	Lot Old Hundred Rd. Oakbrown
2397 July 22, 1983	"	"	"	"	Frank H. Spears, Jr. ^{etal}	1617	161	10,520	Pt. lots 12, 14 & 15 Cleveland St. Extn. Sec. E. Bowen Ests. also
"	"	"	"	"	" " "	1617	161		Pt. lot 15 Henderson Rd. also Extension
2397 July 22, 1983	"	"	"	"	By P/A Clarence A. Smith Rosa B. Smith	1617	165	11,910	Lot
2396 July 22, 1983	"	"	"	"	James Danny Cole, ^{etal}	1617	169		Real Property Agreement

INDIRECT or MORTGAGEE Index to Real Estate Mortgages — Greenville County, S. C.


 Open at Proper Tab according to First Letter or Letters of Name and refer to Buff Sub-Index sheet for page reference.

FILE NUMBER DATE OF RECORD	MORTGAGEES FAMILY NAMES	GIVEN NAMES ABCDEFGHIJ	GIVEN NAMES JKLMNO	GIVEN NAMES PQRSTUVWXYZ	MORTGAGORS	BOOK	PAGE	Amount	BRIEF DESCRIPTION, LOCATION, ETC. (Not Warranted)
2396 July 22, 1983	American	Federal S & L Assn			Gregory K. Crayne ^{etal}	1617	170		Real Property Agreement
2396 July 22, 1983	"	"	"	"	Llewellyn Bruce ^{etal}	1617	171		Real Property Agreement
2396 July 22, 1983	"	"	"	"	William H. Elgin	1617	181		Real Property Agreement
2396 July 22, 1983	"	"	"	"	Joe B. Felton, ^{etal}	1617	182		Real Property Agreement
2396 July 22, 1983	"	"	"	"	Larry A. Garrett, ^{etal}	1617	183		Real Property Agreement
2396 July 22, 1983	"	11-6-95	# 685 77	164-146 9	W. Mark Hunter, ^{etal}	1617	184		Real Property Agreement
2396 July 22, 1983	"	"	"	"	Billy H. Williamson ^{etal}	1617	185		Real Property Agreement
2396 July 22, 1983	"	"	"	"	Phyllis B. Lilly, ^{etal}	1617	186		Real Property Agreement
2396 July 22, 1983	"	"	"	"	Clifton E. Jones, ^{etal}	1617	187		Real Property Agreement
2396 July 22, 1983	"	"	"	"	Carl E. Altland, ^{etal}	1617	188		Real Property Agreement
2396 July 22, 1983	"	"	"	"	Robert C. Raron ^{etal}	1617	189		Real Property Agreement
2397 July 22, 1983	"	"	"	"	AKA. Viola S. Kuchter Viola P. Burnett	1617	373	8,010	Lot 7 Jquery St.
2397 July 22, 1983	"	"	"	"	Jack D. Case	1617	377	52,254	Prop. Reg. Unit 100 Inglewood Horiz.
2397 July 22, 1983	"	"	"	"	Sam A. Callahan ^{etal}	1617	381	7,620	"Ridgewood Gate" Lot 47 Chelsea Cir.
2397 July 22, 1983	"	"	"	"	Mary Ann Brisnie	1617	385	55,478	Lots 64 + 63 + Pt lot 61 Cor Sylvan Dr. + Byrd Blvd.
"	"	"	"	"	" " "	1617	385		"Country Club Estn."


INDIRECT or MORTGAGEE Index to Real Estate Mortgages — Greenville County, S. C.


 Open at Proper Tab according to First Letter or Letters of Name and refer to Buff Sub-Index sheet for page reference.

(60)

FILE NUMBER DATE OF RECORD	MORTGAGEES FAMILY NAMES	GIVEN NAMES ABCDEFGH	GIVEN NAMES IJKLMNO	GIVEN NAMES PQRSTUVWXYZ	MORTGAGORS	BOOK	PAGE	Amount	BRIEF DESCRIPTION, LOCATION, ETC. (Not Warranted)
2397 July 22, 1983	American	Federal S	& L Assn.		Gerald J. French ^{etal}	1617	389	.24 5,186	3 Parcels Oaklawn Tp.
2397 July 23, 1983	"	"	"		Carrol R. Goenell ^{etal}	1617	394	.80 23,266	Lot 4 Old Rutherford Rd.
2397 July 22, 1983	"	"	"		Francis W. Gregory ^{etal}	1617	398	.28 34,139	Buona Vista Chick Brgs. Tp. 7 Lots + Pt. lot Rose Garden St.
2397 July 22, 1983	"	"	"		James Frank Bradley ^{etal}	1617	402	.40 36,392	Grove Tp. 2.5 Acres Holcombe Rd.
2551 July 22, 1983	"	(Formerly Fidelity Fed. & L Assn.)			Samuel F. Pettit ^{etal}	1617	217		2nd Mtg. see REM BK 1510 Pg 621 Modification assumption agree.
2555 July 22, 1983	"	"	"		William J. Bouharsen ^{etal}	1617	218		2nd Mtg. see REM BK 1574 Pg 189 Extension + Modification Agree.
2827 July 26, 1983	"	"	"	"	Old Pilgrim Baptist Church ^{inc.}	1617	706	.00 125,000	6.54 Acres Woodruff Rd.
2931 July 26, 1983	"	"	"	"	Thruett Enterprises ^{inc.}	1617	856	.00 300,000	28 Lots Dove Inn. low pt.
2973 July 27, 1983	"	"	"	"	Kenneth L. Lradly ^{etal}	1617	906		Real Property Agreement
2973 July 27, 1983	"	"	"	"	Jerry E. Fowler, ^{etal}	1617	907		Real Property Agreement
2973 July 27, 1983	"	"	"	"	Michael E. Smith ^{etal}	1617	908		Real Property Agreement
2973 July 27, 1983	"	"	"	"	Claude N. Sauer, ^{etal}	1617	909		Real Property Agreement
2973 July 27, 1983	"	"	"	"	Otis R. Butler, ^{etal}	1617	910		Real Property Agreement
2973 July 27, 1983	"	"	"	"	H. B. Mc Kinney, Jr. ^{etal}	1617	911		Real Property Agreement
2972 July 27, 1983	"	"	"	"	David B. Dolge, ^{etal}	1617	912	.60 28,999	Trail Park Mt. Tp. 5.191 acs. Mountain Brook
2972 July 27, 1983	"	"	"	"	Robert Michael Gaddis ^{etal}	1617	916	.80 7,165	Verdy Vafi, Sec II Lot 48 + pt lot 39 Vedals Lane

INDIRECT or MORTGAGEE Index to Real Estate Mortgages — Greenville County, S. C.


 Open at Proper Tab according to First Letter or Letters of Name and refer to Buff Sub-Index sheet for page reference.

FILE NUMBER DATE OF RECORD	MORTGAGEES FAMILY NAMES	GIVEN NAMES ABCDEFGHIJ	GIVEN NAMES JKLMNO	GIVEN NAMES PQRSTUVWXYZ	MORTGAGORS	BOOK	PAGE	Amount	BRIEF DESCRIPTION, LOCATION, ETC. (Not Warranted)
2971 July 27, 1983	American	Federal S & L Assn.			Matrix Co.	1618	57		Real Property Agreement
2984 July 27, 1983	"	"	"		Raymond P. Newsome ^{etal}	1617	926		see EM Bk 1508 Pg 94 Extn. + Mod. Agreement for mtg.
2984 July 27, 1983	"	"	"		Nathan Jack Runkow, Jr. ^{etal}	1617	928		see EM Bk 1585 Pg 480 Extn. + Mod. Agreement for mtg.
2984 July 27, 1983	"	"	"		Mary C. Reid	1617	930		see EM Bk 1612 Pg 66 Extn. + Mod. Agreement for mtg.
2984 July 27, 1983	"	"	"		Curtis B. Hollifield	1617	932		Extn. + Mod. Agreement for Real Prop. Agree. In R.P.A. see Real Bk 1778 Pg 766
"	"	"	"		"	1617	932		
3136 July 28, 1983	"	"	"		Herman F. Dill, Jr.	1618	124	55,000 ^{.00}	2 Parcels
3357 July 29, 1983	"	"	"		William Frank Sosley ^{etal}	1618	450		Real Prop. Agree.
3367 July 29, 1983	"	"	"		David H. Hames, ^{etal}	1618	483		Real Prop. Agree.
3371 July 29, 1983	"	"	"		Wyllie H. Taylor, Jr. ^{etal}	1618	459	200,000 ^{.00}	3 Tracts placement see Real Bk 1184 Pg. 342
3457 July 29, 1983	"	"	"		Jeremy E. Rosamond ^{etal}	1618	638		Extn. + Mod. Agree. of Real Prop. Agree.
3423 Aug 2, 1983	"	"	"		Elva Keith Collins ^{etal}	1619	37	9,000 ^{.00}	Lot 9, Oak Hollow
3810 Aug 2, 83	"	Indented in error - see Bank Bk.			Builder Service Group, Inc.	1619	48	136,800 ^{.00}	Lot 9 Club Forest
3755 Aug 2, 1983	"	Indented in error - see Bank Bk.			S/A Rodgers E. Hawkins ^{etal}	1619	106	38,613 ^{.60}	Lot 16 Rolling Green Circle
3755 Aug 2, 1983	"	"	"		S/A Elwyn P. Hughey	1619	110	10,283 ^{.40}	Lot 13 + Pt Lot 12 Idlewood II
3755 Aug 2, 83	"	"	"		E. Porter Hughey ^{etal}	1619	138	47,998 ^{.80}	Pt. Lots 34 + 35 Wildaire Estd.


INDIRECT or MORTGAGEE Index to Real Estate Mortgages — Greenville County, S. C.

(6E)

Open at Proper Tab according to First Letter or Letters of Name and refer to Buff Sub-Index sheet for page reference.

FILE NUMBER	MORTGAGEES FAMILY NAMES	GIVEN NAMES ABCDEFGH	GIVEN NAMES IJKLMNO	GIVEN NAMES PQRSTUVWXYZ	MORTGAGORS	BOOK	PAGE	Amount	BRIEF DESCRIPTION, LOCATION, ETC. (Not Warranted)
3755 Aug 2 1983	American	Federal	S & L Assn'		Mary E. Masely 51A John Ed wright et al	1619	118	6,073 .00	South Sp. lots 5+6 Murrell St.
3755 Aug 2 1983	"	"	"		John E. O'Sullivan	1619	122	19,366 .80	lot 19 sec 4 Richmond Hills map 4 sec. one Sugar Creek "
3755 Aug 2 1983	"	"	"		Bruce A. Stephen 51A W. C. Owens	1619	126	31,877 .80	lot 245 Stone Ridge Rd. Bruce Jane Owen Grove Sp.
3755 Aug 2 1983	"	"	"		William C. Owens	1619	130	41,872	lot 17 W. Fairway Dr. Sec 1
3755 Aug 2 1983	"	"	"		Archie T. Gantt et al	1619	142	14,063 .40	lot 2 Highway 417 Austin Sp. St.
3755 Aug 2 1983	"	"	"		Bruce David Elletson	1619	146	15,172 .20	Pt. lot 41 Cor. Blue Dr. + Assembly
3760 Aug 2 1983	"	"	"		Park Place Inc. 51A John Douglas et al	1619	07	17,804 .60	Bates Sp. lot 5 White Horse Rd. Ext. Farmington Acres
3755 Aug 2 1983	"	"	"		John H. Bailey	1619	203	10,578 .80	lots 14+15 Etowah Dr. Sec. II Bates Sp.
3755 Aug 2 1983	"	"	"		William Luther Burns 51A Margarita M. Lane	1619	207	18,442 .20	lots 23+24 Sweet St. Manetta Hgts Woolbine Rd. North wood
3755 Aug 2 1983	"	"	"		Margarita M. Busby	1619	215	19,351 .00	lot 53 Cor. Parkwood ave. + Grove Sp.
3755 Aug 2 1983	"	"	"		William Morris Bible	1619	219	57,894 .00	2.98 Acres Emily Lane "Heritage Lake"
3755 Aug 2 1983	"	"	"		J. Haynes Phillips	1619	102	18,696 .40	lot 4 Harness Trail
3755 Aug 2 1983	"	"	"		Alvin L. Urabe	1619	223	28,904	lot 28 Forest Park
3758 Aug 2 1983	"	"	"		S. W. Robertson Jr. 51A Billy Joe Rodgers	1619	69	.00	Real Prop. of same Stanton Hts.
3755 Aug 2 1983	"	"	"		Billy Joe Rogers	1619	134	12,858 .07	lot 24 Patti Dr.
3755 Aug 2 1983	"	"	"		John E. Lulson	1619	114	12,878	lot 17, Crown Hills

INDIRECT or MORTGAGEE Index to Real Estate Mortgages — Greenville County, S. C.


 Open at Proper Tab according to First Letter or Letters of Name and refer to Buff Sub-Index sheet for page reference.

FILE NUMBER DATE OF RECORD	MORTGAGEES FAMILY NAMES	GIVEN NAMES ABCDEFGHIJ	GIVEN NAMES JKLMNO	GIVEN NAMES PQRSTUVWXYZ	MORTGAGORS	BOOK	PAGE	Amount	BRIEF DESCRIPTION, LOCATION, ETC. (Not Warranted)
3755 Aug 2, 1983	American	Federal	S & L		Maudie B. Brown	1619	211	38,313. ⁰⁰	Simpsonville Lot State Hwy. 2 (S. main St.)
3949 Aug 3, 1983	"	"	"		D. E. P. D. Wise Orthopedic Prop.	1619	281	40,500. ⁰⁰	Lot 2 Haas Rd.
3993 Aug 3, 1983	"	"	"		William T. Owens	1619	300	13,021. ⁰⁰	Also Lot 5 Pt Lot 4 West Georgia Rd.
4077 Aug 3, 1983	"	"	"		W. Riley Jones et al	1619	495	70,000. ⁰⁰	22.65 Acres Saluda Home
4074 Aug 3, 1983	"	"	"		Redco Builders, Inc.	1619	517	42,700. ⁰⁰	Sec. 2. Lot 5 Emory Cir "Emory Hills"
4162 Aug 4, 1983	"	"	"		Phil C. Winstead et al	1619	649		Em Bk. 1590 pp. 928 Ext. & Mod. Agree. - Jan mty. au
4162 Aug 4, 1983	"	"	"		Les E. Dellinger et al	1619	651		Em Bk. 1581 pp. 267 Ext. & Mod. Agree. - Jan mty. au
4134 Aug 4, 1983	"	"	"		Barry L. Harrison et al	1619	655		Real Property Agreement
4134 Aug 4, 1983	"	"	"	12-22-93 Cancelled Dennis S. Lankford KMC	Walter S. Scott et al	1619	656		Real Property Agreement
4134 Aug 4, 1983	"	"	"		Paul S. Hawkins et al	1619	657		Real Property Agreement
4134 Aug 4, 1983	"	"	"		K. M. Kinney et al	1619	658		Real Property Agreement
4134 Aug 4, 1983	"	"	"		Danny E. Ballou et al	1619	659		Real Property Agreement
4135 Aug 4, 1983	"	"	"		James D. Girardeau et al	1619	660		Real Property Agreement
4135 Aug 4, 1983	"	"	"		Barbara Faye Cathran	1619	665	18,255. ⁶⁰	"Dane Forest Hlts." Lot 60 Skyland Ave.
4135 Aug 4, 1983	"	"	"		Edward W. Coker et al	1619	669	38,613. ⁶⁰	0.59 acs. Gantt Sp.
4135 Aug 4, 1983	"	"	"		Robert O. Willard et al	1619	673	19,344. ⁰⁰	Victory Monaghan Dev. 2 Lot 58 Maryland Ave.

INDIRECT or MORTGAGEE Index to Real Estate Mortgages — Greenville County, S. C.

(6F)

Open at Proper Tab according to First Letter or Letters of Name and refer to Buff Sub-Index sheet for page reference.

FILE NUMBER DATE OF RECORD	MORTGAGEES FAMILY NAMES	GIVEN NAMES ABCDEFGH	GIVEN NAMES IJKLMNO	GIVEN NAMES PQRSTUVWXYZ	MORTGAGORS	BOOK	PAGE	Amount	BRIEF DESCRIPTION, LOCATION, ETC. (Not Warranted)
4135 Aug 4, 1983	American	Federal	\$	& L Assn.	Marguerite M. James	1619	677	18,572 ^{.32}	Lot Greene St.
4135 Aug 4, 1983	"	"	"	"	James J. Mc Coy et al	1619	681	66,100 ^{.80}	Lot 27 "Pt. Heathwilds"
4135 Aug 4, 1983	"	"	"	"	Evelyn G. Welch	1619	685	23,200 ^{.80}	Lot 32 E. Washington St.
4135 Aug 4, 1983	"	"	"	"	514 Joyce B. Van Raden	1619	689	116,074 ^{.80}	Stone Land Co. Pt. lots 52 W. Cross St. Sec 5
4135 Aug 4, 1983	"	"	"	"	Joyce Van Raden	1619	693	21,114 ^{.60}	Austin St. Lot 26 Western Ave. S.ville
4135 Aug 4, 1983	"	"	"	"	Bruce E. Ballou et al	1619	697	4,705 ^{.44}	Pt. lot 16 Washington Ave.
4135 Aug 4, 1983	"	"	"	"	514 Arbell H. Roach	1619	701	8,456 ^{.40}	Pt. lot 24 lot 2 Sumner St.
4135 Aug 4, 1983	"	"	"	"	Leah Arbell H. Roach	1619	705	26,097 ^{.60}	Camden St. - Rock Hill .11 Acres Camden St. also lot 3
4135 Aug 4, 1983	"	"	"	"	Robert J. Lincavage et al	1619	709	16,191 ^{.00}	Shiff #6 Lot 4 Lurray St. Richmond
4135 Aug 4, 1983	"	"	"	"	Carl W. Cockfield et al	1619	713	16,211 ^{.96}	mt #7 Lot 5 Portamento Dr. Paris
4135 Aug 4, 1983	"	"	"	"	Ben T. Blackstone et al	1619	717	7,623 ^{.00}	mt #7 Lot 5 Lawton Lane Paris
4135 Aug 4, 1983	"	"	"	"	Sherry M. Blackstone	1619	721	25,245 ^{.60}	st. also lot 8 (lot 13) Lot 14 Cr. Palmetto Ave. & Wilkes
4135 Aug 4, 1983	"	"	"	"	Andrew A. Onesta	1619	721	25,245 ^{.60}	83-3415 Lot 14 Cr. Palmetto Ave. & Wilkes
4281 Aug 5, 1983	"	"	"	"	William A. Percival	✓	✓	✓	Fixtures - 748 Old Mill Road
4285 Aug 5, 1983	"	"	"	"	Joyce E. Rainier	1619	782	100,000 ^{.00}	Sec. 4 Lot 143 Chapmen Rd. Chanticleer
4293 Aug 5, 1983	"	"	"	"	William A. Percival et al	1619	812	170,000 ^{.00}	3 Parcels. Less part

INDIRECT or MORTGAGEE Index to Real Estate Mortgages — Greenville County, S. C.

Open at Proper Tab according to First Letter or Letters of Name and refer to Buff Sub-Index sheet for page reference.

FILE NUMBER DATE OF RECORD	MORTGAGEES FAMILY NAMES	GIVEN NAMES ABCDEFGHIJ	GIVEN NAMES KLMNO	GIVEN NAMES PQRSTUVWXYZ	MORTGAGORS	BOOK	PAGE	Amount	BRIEF DESCRIPTION, LOCATION, ETC. (Not Warranted)
4348 Aug 5, 1983	American	Federal S & L ASSn.			James W. Anglin et al	1619	840	280,000.00	Collins Creek Dr. F. Lot 2 Rt 1 E. Parkersville Rd.
4612 Aug 8, 1983	"	"			Charles E. Sopko et al	1620	134	54,360.00	Lot 3 Creekside Villa P.O. Pkt J.P. Mtg. see REM Bk. 1259 p. 353
3520 Aug 1, 1983	"	formerly Fidelity Fed. S. & L. Assn.			Sam R. Zimmerman	Deed Bk			Release Lot 212 Traylor Park
4861 Aug 10, 1983	American	Federal S & L Assn.			Larry S. Frank et al	1620	282	28,736.40	8.51 Acre Triffin Rd.
4932 Aug 11, 1983	"	"			Jona S. Denton	1620	601		Real Property Agreement
4932 Aug 11, 1983	"	"			Robert C. Stoner Jr. et al	1620	602		Real Prop. Agree
4932 Aug 11, 1983	"	"			Linda J. Schuett et al	1620	603		Real Prop. Agree
4932 Aug 11, 1983	"	"			Ruby H. Baker	1620	606		Real Prop. Agree
4932 Aug 11, 1983	"	"			Mark R. Besenda et al	1620	607		Real Prop. Agree
4932 Aug 11, 1983	"	"			Jean Pierre Coquin et al	1620	608		Real Prop. Agree
4932 Aug 11, 1983	"	"			Paul L. Fields Jr. et al	1620	609		Real Prop. Agree
4932 Aug 11, 1983	"	"			Franklin Gault et al	1620	610		Real Prop. Agree
4932 Aug 11, 1983	"	"			Lyn M. Keeley et al	1620	611		Real Prop. Agree
4935 Aug 11, 1983	"	"			James H. Orr Jr. et al	1620	617	14,671.68	Lot 1 Beatrice St.
4935 Aug 11, 1983	"	"			James W. H. McDonald et al	1620	621	6,384.60	Extr Sec F Lot 8b Stillwood Dr. Down
4932 Aug 11, 1983	"	"			Kendall Roy McCrosskey et al	1620	605		Real Prop. Agree
4932 Aug 11, 1983	"	"			Eugene M. Ross et al	1620	604		Real Prop. Agree

INDIRECT or MORTGAGEE Index to Real Estate Mortgages — Greenville County, S. C.

(6.8)

Open at Proper Tab according to First Letter or Letters of Name and refer to Buff Sub-Index sheet for page reference.

FILE NUMBER DATE OF RECORD	MORTGAGEES FAMILY NAMES	GIVEN NAMES ABCDEFGHIJ	GIVEN NAMES JKLMNO	GIVEN NAMES PQRSTUVWXYZ	MORTGAGORS	BOOK	PAGE	Amount	BRIEF DESCRIPTION, LOCATION, ETC. (Not Warranted)
4935 Aug 11, 1983	American	Federal S & L Assn			Harry E. Kilby, et al 514 W. Frank Dooley et al	1620	625	42,447	See Tab-B Lot 179 Cantcliff Way Westcliffe
4935 Aug 11, 1983	"	"	"	"	William Frank Dooley	1620	629	23,030	Kingwood Lots 30 + 37 Kingwood Cr
4935 Aug 11, 1983	"	"	"	"	Anthony James, et al	1620	633	5,178	See 4 Lot 436 Pinebark Ct. Bell Meade
4935 Aug 11, 1983	"	"	"	"	Ralph E. Hill, et al	1620	637	8,162	Stone Est Lots 28, 29 + 30 Watahine Dr.
4935 Aug 11, 1983	"	"	"	"	Wanda S. Ball	1620	641	3,635	Lot 45 Woodridge Dr. Parkdale
4935 Aug 11, 1983	"	"	"	"	John A. Beeks	1620	645	27,017	Lot 11 Bayson Ocean
4935 Aug 11, 1983	"	"	"	"	Dennis E. Arrington, et al 514 Larry Wayne Self	1620	649	50,155	Chuk Spg. 2p. Lots 26, 27, 28 + 29 Montgomery St.
4935 Aug 11, 1983	"	"	"	"	Larry W. Self	1620	717	40,691	Bronkside sect Mauldin Int. lot 38 Stonebrook Dr.
5053 Aug 11, 1983	"	"	"	"	George W. Roberts Jr. et al	Re-Record 1620	705	38,850	30y Orig. sec Kern Hwy 1590 ft. 510 Lot 5, Dennis Dr. Dennis Terrace
4935 Aug 11, 1983	"	"	"	"	David A. Schultzy, et al	1620	721	8,368	Forest "Chuk Spg. 2p. Lot 40 Grand Jeton Dr. Jeton
4935 Aug 11, 1983	"	"	"	"	Paul J. Rainey, et al	1620	725	10,941	Forest " Lot 28 Green Forest Cr. Green
4935 Aug 11, 1983	"	"	"	"	Patrick B. Takach	1620	729	22,476	Lot 175 Monroe Ct. "Edwards"
4935 Aug 11, 1983	"	"	"	"	James A. Walden, et al	1620	733	56,402	Spille Lot 196 Poinsettia sect IV
5158 Aug 12, 1983	"	"	"	"	AINS Hon. Pto.	1620	823	360,000	Sevin Sts. 1.19 Acres in Augusta +
5225 Aug 12, 1983	"	"	"	"	Rebecca G. Griffithy, et al	1620	880	10,000	Lot 6 Eden Rd.
5466 Aug 16, 1983	"	"	"	"	Carroll A. Campbell, Jr.	1621	290		Real Property Agreement

INDIRECT or MORTGAGEE Index to Real Estate Mortgages — Greenville County, S. C.

(6-G)

Open at Proper Tab according to First Letter or Letters of Name and refer to Buff Sub-Index sheet for page reference.

FILE NUMBER DATE OF RECORD	MORTGAGEES FAMILY NAMES	GIVEN NAMES ABCDEFGH	GIVEN NAMES IJKLMNO	GIVEN NAMES PQRSTUVWXYZ	MORTGAGORS	BOOK	PAGE	Amount	BRIEF DESCRIPTION, LOCATION, ETC. (Not Warranted)
5466 Aug 16, 1983	American	Federal S &		Assn	Riskey M. Lankford	1621	292		Real Property Agreement
5466 Aug 16, 1983	"	"	"	"	Jessie Ward	1621	293		Real Property Agreement
5466 Aug 16, 1983	"	"	"	"	Sandra L. Clyde	1621	294		Real Property Agreement
5466 Aug 16, 1983	"	"	"	"	Charles B. Pitts, et al	1621	295		Real Property Agreement
5464 Aug 16, 1983	"	"	"	"	Joseph Fields Batson, et al	1621	296	.40	7 Mauldin Meadows
5464 Aug 16, 1983	"	"	"	"	H. Howell Clyburne	1621	300	11,375	Lot 13 Mauldin Circle
5464 Aug 16, 1983	"	"	"	"	FKA Sandra Jean Day			.80	Tamarack Trail
5464 Aug 16, 1983	"	"	"	"	Sandra Day Will	1621	304	19,240	Lot 1 Cor. S.C. Hwy 253 &
5464 Aug 16, 1983	"	"	"	"	Charles J. Wood, et al	1621	321	.12	Chick Spgs. Sp.
5464 Aug 16, 1983	"	"	"	"	Herbert E. Riddle, Jr.	1621	316	5,442	Lot 124 Sec. 2 Orchard Acres
5464 Aug 16, 1983	"	"	"	"	Jack Walls	1621	320	.60	"Lower Estn."
5464 Aug 16, 1983	"	"	"	"	Wyatt E. Tompkins	1621	324	7,605	Lot 6 Wendfield Rd Sec. A
5553 Aug 16, 1983	"	"	"	"	Jack B. Parker, et al	1621	328	.00	19th St
5464 Aug 16, 1983	"	"	"	"	Alger Cannon	1621	373	57,708	3.65 acs Altamont Rd (Hole)
5464 Aug 16, 1983	"	"	"	"	A. L. Windham, et al	1621	426	.66	(Babb Town Rd)
5464 Aug 16, 1983	"	"	"	"	Charles G. Munson	1621	430	2,157	1 acre & Lot Putnam Rd.
5464 Aug 16, 1983	"	"	"	"	William A. Hamlett Jr.	1621	434	.00	Lot 36 Pinchurst Sec. 2
								23,124	
								.00	
								23,292	1 acre Austin Sp. also 1 acre
								.00	
								30,068	Pt. Hart Chick Spgs Sp.
								.40	
								23,228	9.92 acs Can Rd.
								.40	Richwood
								7,088	Lot 4 Richwood Dr. Sec. 5
								.20	Colonial Hills Sec. 4
								15,565	Lot 176 Heatherwood Dr.

INDIRECT or MORTGAGEE Index to Real Estate Mortgages — Greenville County, S. C.

(6-H)

Open at Proper Tab according to First Letter or Letters of Name and refer to Buff Sub-Index sheet for page reference.

FILE NUMBER DATE OF RECORD	MORTGAGEES FAMILY NAMES	GIVEN NAMES ABCDEFGHIJ	GIVEN NAMES KLMNO	GIVEN NAMES PQRSTUVWXYZ	MORTGAGORS	BOOK	PAGE	Amount	BRIEF DESCRIPTION, LOCATION, ETC. (Not Warranted)
5464 Aug. 16, 1983	American	Federal S & L Assn.			Lela P. Knight	1621	438	24,133	Tr. "Zaqueria Park" Pt. Lot 154 & Pt. Lot 155 Kirkwood
5464 Aug. 16, 1983	"	"	"	"	Bethie C. Wood	1621	442	20,122	Ocome St. West View #2 Lot 8 Cor. Layan Ave. &
5653 Aug. 17, 1983	"	"	"	"	John N. Bearden	1621	590	33,333	Sec. I Lot 2 Foxcroft Rd. Canton Tenn.
5661 Aug. 17, 1983	"	"	"	"	Donell L. Trammell ^{etal}	1621	600	97,000	Sec. Dublin Rd. Butler Tn. 3 Acy. Roper Mt. Rd. aka 12.9.3
5840 Aug. 18, 1983	"	"	"	"	William H. Phillips	1621	743	26,883	"Dunkland Park" Lot 12 ME Mahan Dr.
5766 Aug. 18, 1983	"	"	"	"	Martha Denise Hodgins	1621	821		Real Property Agreement
5766 Aug. 18, 1983	"	"	"	"	Charles M. Barrett ^{etal}	1621	822		Real Property Agreement
5766 Aug. 18, 1983	"	"	"	"	Ronald J. Deaver ^{etal}	1621	823		Real Property Agreement
5765 Aug. 18, 1983	"	"	"	"	Helen Shaw	1621	829	16,992	Decker Colony Lots 20 & 21 Rock Hill Rd.
5765 Aug. 18, 1983	"	"	"	"	Martha Jane Bagwell	1621	833	28,963	20 Main St. Ft. Inn, Fairview Tn. Lot 6 U.S. Hwy 276, Extra N.
5765 Aug. 18, 1983	"	"	"	"	Richard L. Seigler ^{etal}	1621	837	17,578	.80 Grand View Hills Lot 29 Arrowhead Rd.
5765 Aug. 18, 1983	"	"	"	"	Ralph Bailey, Jr.	1621	841	70,000	.00 Lot Broadus Ave. Hwy. Chick Ppqr. Tn.
5765 Aug. 18, 1983	"	"	"	"	Stephen E. Addyman ^{etal}	1621	845	38,752	.80 Lot 19 Buddy Ave. Woodland Quail Hill Estate
5976 Aug. 19, 1983	"	"	"	"	Donald S. Small, ^{etal}	1621	899	67,180	.80 Lot 24 Quail Hill Dr. Montage Rd #2 Avon Tn.
6136 Aug. 22, 1983	"	"	"	"	William J. Alexander, III ^{etal}	1622	138	450,000	.00 3.55 Acc. Cor. Neely Ferry Rd & Lane "University Park"
6095 Aug. 22, 1983	"	"	"	"	Rachel L. Campbell	1622	109	35,369	.40 Lot 117 Brookside Cir. & Beverly

INDIRECT or MORTGAGEE Index to Real Estate Mortgages — Greenville County, S. C.

()
 Open at Proper Tab according to First Letter or Letters of Name and refer to Buff Sub-Index sheet for page reference.

FILE NUMBER DATE OF RECORD	MORTGAGEES FAMILY NAMES	GIVEN NAMES ABCDEFGH	GIVEN NAMES IJKLMNO	GIVEN NAMES PQRSTUVWXYZ	MORTGAGORS	BOOK	PAGE	Amount	BRIEF DESCRIPTION, LOCATION, ETC. (Not Warranted)
6392 Aug 24, 1983	American	Federal S	& L ASSN.		<i>etal</i> Gary Lee Timms Sr.	1622	493	.20 5,959	Lane Gardens Lot 57 Gardenway Dr. Cedar
6392 Aug 24, 1983	"	"	"	"	<i>etal</i> David J. Zywickynski	1622	497	.60 18,423	St. North Park Lot 56 + pt lot 57 Mallivan
6392 Aug 24, 1983	"	"	"	"	<i>etal</i> Richard C. Lance	1622	501	.60 18,285	Highland Sp. 1.76 Ave. Turman Rd.
6392 Aug 24, 1983	"	"	"	"	<i>etal</i> Daniel L. Reece	1622	505	.52 3,899	Sans Souci Lot 138 E. Decatur St.
6392 Aug 24, 1983	"	"	"	"	<i>etal</i> Charles E. Littleton	1622	509	.00 21,033	"Droveland Dell" Chick Spgs Lots 14 + 15 Sunset Dr. Sp.
6392 Aug 24, 1983	"	"	"	"	<i>etal</i> William K. Brown	1622	513	.85 7,578	Pt. lot 159 Riverbrook Rd.
6392 Aug 24, 1983	"	"	"	"	<i>etal</i> S/A Timothy Lawrence Peck Timothy L. Peck	1622	517	.00 13,431	Lynn Add. Lot 115 Sycamore Dr. East
6392 Aug 24, 1983	"	"	"	"	<i>etal</i> Clinton A. Lawless	1622	521	.40 28,772	"Monteith Hgts." Lot 4 Monteith Cir.
6392 Aug 24, 1983	"	"	"	"	<i>etal</i> Charles M. Reynolds	1622	525	.20 12,643	Lot 7 Buxton Ct Edgeworth
6392 Aug 24, 1983	"	"	"	"	<i>etal</i> William H. Bishop, IV	1622	529	.20 7,455	Hilings Rd O'Neal Sp. 3 acres Mistler-Sibson Rd.
6392 Aug 24, 1983	"	"	"	"	<i>etal</i> S/A Roger D. Brock Roger Dale Brock	1622	533	.28 3,977	Sp. Lot Pine Crest Dr. Gantt
6392 Aug 24, 1983	"	"	"	"	<i>etal</i> S/A Franklin D. Hainell Frank D. Hainell	1622	537	.80 48,918	"Merifield Park" Sec. II Lot 94 New Haven Dr.
6392 Aug 24, 1983	"	"	"	"	<i>etal</i> Lawrence C. Ashmore	1622	541	.20 28,939	Augusta Place Pt. lot 3 Augusta Rd +
6392 Aug 24, 1983	"	"	"	"	<i>etal</i> Stephen L. Hammond	1622	549	.40 15,134	Hann Acres Sec. 4 Lot 52 Bailque Valley
6392 Aug 24, 1983	"	"	"	"	<i>etal</i> Wilton C. Fleming	1622	553	.20 3,847	Hgts. Lot 78 Tabell Lane "Tabell
6392 Aug 24, 1983	"	"	"	"	<i>etal</i> Christobelle H. Artlip	1622	557	.00 28,998	Prog. Reg. Unit 5-A Briarwood Horiz

INDIRECT or MORTGAGEE Index to Real Estate Mortgages — Greenville County, S. C.

(6-1)

Open at Proper Tab according to First Letter or Letters of Name and refer to Buff Sub-Index sheet for page reference.

FILE NUMBER DATE OF RECORD	MORTGAGEES FAMILY NAMES	GIVEN NAMES ABCDEFGH	GIVEN NAMES IJKLMNO	GIVEN NAMES PQRSTUVWXYZ	MORTGAGORS	BOOK	PAGE	Amount	BRIEF DESCRIPTION, LOCATION, ETC. (Not Warranted)
6392 Aug 24, 1983	American	Federal S & L Assn.			Walter B. Mikone, et al	1622	545	.80 27,262	"Cock Hills" Lot 178 Old Orchard Lane
6425 Aug 24, 1983	"	"	"	"	Joseph L. Murphy	1622	719		Real Property Agreement
6425 Aug 24, 1983	"	"	"	"	Andrew M. Myers, et al	1622	720		Real Property Agreement
6425 Aug 24, 1983	"	"	"	"	Edwin Rossen White	1622	718		Real Property Agreement
6425 Aug 24, 1983	"	"	"	"	H. W. Boley, et al	1622	717		Real Property Agreement
6425 Aug 24, 1983	"	"	"	"	Raymond C. Hartall	1622	721		Real Property Agreement
6425 Aug 24, 1983	"	"	"	"	John A. Mc Dow, et al	1622	722		Real Property Agreement
6425 Aug 24, 1983	"	"	"	"	Thomas M. Griffin	1622	723		Real Property Agreement
6425 Aug 24, 1983	"	"	"	"	Jim Cooner, et al	1622	724		Real Property Agreement
6463 Aug 24, 1983	"	"	"	"	Bryan J. Hickey, et al	1622	725		Mtg. see REM Ch. 1593 Pg. 798 Extn. + mod. Agreement. In see REM Ch. 1594 Pg. 514
6463 Aug 24, 1983	"	"	"	"	Carl Matheny, Jr.	1622	727		Extn. + Mod. Agreement for Mtg
6562 Aug 25, 1983	"	"	"	"	Claudy S. Davis, Jr. et al	1622	752	.82 29,884	Point North Lot 7 Oak Crest Park Rd. + Kiptone Ct.
6588 Aug 25, 1983	"	"	"	"	Southeast Kitchen + Bath Distributing, Inc.	1622	766	.00 16,825	Lot 7 Oak Crest Ct. Oak Crest
6559 Aug 25, 1983	"	"	"	"	Southeast Kitchen + Bath Distributing, Inc.	1622	744	.00 76,800	Lot 6 Oak Crest Ct. Oak Crest
6612 Aug 25, 1983	"	"	"	"	Old Pilgrim Baptist Church	1622	795	.00 125,000	see REM Bd. 1617 pg. 706 6/5/66 see wrap up rd. up Mtg REM Bd. 1274 Pg. 9
6618 Aug 25, 1983	"	Formerly Fidelity Fed. S + L Assn.	"	"	James H. Shuppert	1622	887		Release Lot 4 Mt. Hill Ct. In Mtg

INDIRECT or MORTGAGEE Index to Real Estate Mortgages — Greenville County, S. C.

()

☞ Open at Proper Tab according to First Letter or Letters of Name and refer to Buff Sub-Index sheet for page reference.

FILE NUMBER DATE OF RECORD	MORTGAGEES FAMILY NAMES	GIVEN NAMES ABCDEFGH	GIVEN NAMES IJKLMNO	GIVEN NAMES PQRSTUVWXYZ	MORTGAGORS	BOOK	PAGE	Amount	BRIEF DESCRIPTION, LOCATION, ETC. (Not Warranted)
6835 Aug 26, 1983	American	Federal S & L Assn.			Fred L. Wood, et al	1623	15	30,000 ^{.00}	Mortg. Estab. "Lat 313 Del Norte Rd." "Dad
6959 Aug 29, 1983	"	"	"	"	Ann F. Bratton	1623	208		see REM Bk. 1593 Pg. 697 Ext. & mod. Agree. for mtg.
6959 Aug 29, 1983	"	"	"	"	Ann F. Bratton	1623	210		see REM Bk. 1593 Pg. 701 Ext. & mod. Agree. for mtg.
7114 Aug 30, 1983	Zimmerly Fid. Fed. St. Loan	"	"	"	James H. Tomblin, et al	1623	323		For mtg. see REM Bk. 1230 Pg. 529 Mod. & assumption agreement.
7241 Aug 31, 1983	"	"	"	"	Judy C. White	1623	545	8,500 ^{.00}	Washington Hgts. - Blk B. Lot B Maple St. & Pine St.
7327 Aug 31, 1983	"	"	"	"	Thomas D. Woodson, et al	Re-Record 1623	766	25,000 ^{.00}	For buy. see REM Bk. 1615 pg. 541 Lot 197 adjacent to Public Park #2
7384 Aug 31, 1983	"	"	"	"	Ronald E. Stinesak, et al	1623	715	21,900 ^{.00}	Lot 194 Denney Pl. Sec. 9
7499 Sept 1, 1983	"	"	"	"	Joseph F. Tompkins, et al	1623	910		Real Property Agreement
7499 Sept 1, 1983	"	"	"	"	Meade O. Bradshaw, et al	1623	911		Real Property Agreement
7499 Sept 1, 1983	"	"	"	"	J. Daniel Beckman, et al	1623	912		Real Property Agreement
7496 Sept 1, 1983	"	"	"	"	Annie Bell Jordan	1623	913		Real Property Agreement
7568 Sept 2, 1983	"	"	"	"	R. P. Newsom, et al	1623	908		see REM Bk. 1568 Pg. 904 Ext. & mod. Agreement. For mtg.
7568 Sept 2, 1983	"	"	"	"	David R. Aiken, et al	1623	958	17,475 ^{.60}	Lot 47 "Calman Hgts."
7568 Sept 2, 1983	"	"	"	"	Robert E. Alley, et al	1623	962	24,031 ^{.20}	Lot 2 Rosalee Dr.
7568 Sept 2, 1983	"	"	"	"	Casper C. Bolden, et al	1623	966	17,392 ^{.80}	Lot Rhett St.
7568 Sept 2, 1983	"	"	"	"	S/A Casper Bolden Casper C. Bolden, et al	1623	970	17,392 ^{.80}	Lot Cor. Rhett & McCall Sts.


INDIRECT or MORTGAGEE Index to Real Estate Mortgages — Greenville County, S. C.

Open at Proper Tab according to First Letter or Letters of Name and refer to Buff Sub-Index sheet for page reference.

(6-J)

FILE NUMBER DATE OF RECORD	MORTGAGEES FAMILY NAMES	GIVEN NAMES ABCDEFGHIJ	GIVEN NAMES JKLMNO	GIVEN NAMES PQRSTUVWXYZ	MORTGAGORS	BOOK	PAGE	Amount	BRIEF DESCRIPTION, LOCATION, ETC. (Not Warranted)
7568 Sept. 2, 1983	American	Federal S.	& L. Assn.		Fred W. Bastie, et al (S/A Curtis Cheek Craig)	1623	974	.60 5,817	Div. "Pine Hill Village" Lot 35 Cor. Cashmere & Kennedy Hills
7568 Sept. 2, 1983	"	"	"	"	Curtis C. Craig	1623	978	.20 23,323	Lot 16 E. Jarvis Rd. "Forest"
7568 Sept. 2, 1983	"	"	"	"	Jesse W. Davis, et al	1623	982	.20 23,191	"Serp. Souci" Lot 130 Rutledge Ave
7568 Sept. 2, 1983	"	"	"	"	B. Phil Gillespie, et al	1623	986	.38 39,841	"Wade Hampton Gardens" Lot 15 Hampton Ct. Sec. II
7568 Sept. 2, 1983	"	"	"	"	Myra Love	1623	990	.00 11,040	"Overbrook" Pt. lot 15 Old Spring Rd.
7568 Sept. 2, 1983	"	"	"	"	Gerald C. Melton, et al	1624	8	.40 12,920	Blvd. "Lakewood" Pt. lot 13 & lot 14 Balcombe
7568 Sept. 2, 1983	"	"	"	"	Joan H. Miller	1624	12	.24 24,243	Hampton Gardens" Sec. III Lot 93 Balfour Dr. Wade
7568 Sept. 2, 1983	"	"	"	"	Larry D. Meeks, et al (S/A Ronald James Meyer)	1624	16	.40 13,694	Dale Dr. "Avis Dale" Lot 1 Old Easley Bldg Rd. & Avis
7568 Sept. 2, 1983	"	"	"	"	Ronald Meyer, et al	1624	20	.36 6,639	Lot 57 Louise Ave.
7568 Sept. 2, 1983	"	"	"	"	Annie E. Parks	1624	24	.60 9,840	Drift Sp. "I" Pt. tract 4 Old Augustan Rd.
7568 Sept. 2, 1983	"	"	"	"	Donald J. Terry, et al	1624	28	.00 8,124	"Canebrake I" Lot 64 Beannington Rd
7568 Sept. 2, 1983	"	"	"	"	David C. Raines (S/A Randolph Arthur Smith)	1624	32	.80 6,922	Sec. 3 Duncan Mills " Lot 113 Wallaw St. "add.
7568 Sept. 2, 1983	"	"	"	"	R. Arthur Smith, et al	1624	36	.40 42,482	Lot Chick-Spaz Sp.
7568 Sept. 2, 1983	"	"	"	"	Vernon E. Whatchel	1624	40	.20 9,499	Spaz. Ests " Lot 24 Browning Dr. "Bailing"
7882 Sept. 7, 1983	"	"	"	"	James A. Baling, Jr.	1624	357	.00 115,000	Rutherford Rd. Lot 5. Calhoun St. also lot 29 & 30
8265 Sept. 9, 1983	"	"	"	"	Velma H. Sewell	1624	897	.78 3,164	Pt. Lot 51 Fourth Ave. North

INDIRECT or MORTGAGEE Index to Real Estate Mortgages — Greenville County, S. C.


 Open at Proper Tab according to First Letter or Letters of Name and refer to Buff Sub-Index sheet for page reference.

FILE NUMBER	MORTGAGEES	GIVEN NAMES	GIVEN NAMES	GIVEN NAMES	MORTGAGORS	BOOK	PAGE	Amount	BRIEF DESCRIPTION, LOCATION, ETC.
DATE OF RECORD	FAMILY NAMES	ABCDEFGHIJ	IJKLMNO	PQRSTUVWXYZ				(Not Warranted)	
8222 Sept 9, 1983	American	Now American Fed Bank FSB. Federal S. & L. Assn.			Roger W. Wette et al	1624	848		Corp. In mty. see REM BK 1612 Pg 95 mty assigned to M&DC mty Marketing
8222 Sept 9, 1983	"	"	"	"	Roger W. Wette, et al	1624	860		corp. In mty see REM BK 1612 Pg 95 mty assigned to Bankers Trust of SC
8222 Sept 9, 1983	"	"	"	"	Danell B Herlong, et al	1624	857		Corp. In mty see REM BK 1604 Pg 834 mty assigned to M&DC mty Marketing
8222 Sept 9, 1983	"	"	"	"	Danell B Herlong, et al	1624	869		corp. In mty see REM BK 1604 Pg 834 mty assigned to Bankers Trust of S.C.
8222 Sept 9, 1983	"	"	"	"	James K Wiley, et al	1624	858		Corp. In mty see REM BK 1606 Pg 889 mty assigned to M&DC mty Marketing
8222 Sept 9, 1983	"	"	"	"	James K Wiley, et al	1624	870		corp. In mty see REM BK 1606 Pg 889 mty assigned to Bankers Trust of S.C.
8222 Sept 9, 1983	"	"	"	"	Thomas E. Cullen, et al	1624	859		Corp. In mty see REM BK 1604 Pg 602 mty assigned to M&DC mty Marketing
8222 Sept 9, 1983	"	"	"	"	Thomas E. Cullen, et al	1624	871		corp. In mty see REM BK 1604 Pg 602 mty assigned to Bankers Trust of S.C.
8415 Sept 12, 1983	"	-	-	-	Norma J. Jones	1625	63	28,789	By W. Pae mty. Co. Lot 165 Fifth Ave. Village House
8732 Sept. 14, 1983	"	-	-	-	New Pleasant Grove Baptist Church, by 2e	1625	534	7,249	1.89 Acre Oaklawn 2e.
8731 Sept 14, 1983	"	-	-	-	Joe D. Rainin, Jr. et al	1625	634		Real Prop. Agre. Forest.
8732 Sept. 14, 1983	"	-	-	-	Eugene L. Edwards et al	1625	538	75,558	Lot 16 Conway Dr. Pleasantburg
8732 Sept. 14, 1983	"	-	-	-	Drusman F. Brown Jr.	1625	542	2,565	Lot
8732 Sept. 14, 1983	"	-	-	-	Mary Frances Davis	1625	546	2,500	5th 2e. Lot 14 near St. John Church
8732 Sept 14, 1983	"	-	-	-	Ronald S. Davenport et al	1625	550	16,497	Lot 228 Woodfield

INDIRECT or MORTGAGEE Index to Real Estate Mortgages — Greenville County, S. C.

(6-15)

Open at Proper Tab according to First Letter or Letters of Name and refer to Buff Sub-Index sheet for page reference.

FILE NUMBER DATE OF RECORD	MORTGAGEES FAMILY NAMES	GIVEN NAMES ABCDEFGHIJ	GIVEN NAMES KLMNO	GIVEN NAMES PQRSTUVWXYZ	MORTGAGORS	BOOK	PAGE	Amount	BRIEF DESCRIPTION, LOCATION, ETC. (Not Warranted)
8732 Sept. 14, 1983	American	Federal S	& L Assn		Nancy L. Edwards et al	1625	554	10,223 ^{.40}	Lot 73 Westminster Village sec I
8732 Sept 14, 1983	"	"	-	-	Zhen Grannell	1625	558	9,153 ^{.60}	2.05 Acre
8732 Sept 14, 1983	"	"	-	-	James R. Hargens et al	1625	562	14,515 ^{.20}	Lot 4 Patti Dr. Staunton Nght
8732 Sept. 14, 1983	"	"	-	-	Evan L. Napkin et al	1625	566	8,922 ^{.96}	Agri Sec I Lot 7 Southwood Dr. Southwood
8732 Sept 14, 1983	"	"	-	-	Gene C. Hunt, et al	1625	570	16,102 ^{.20}	Lot 29 Hodgson Dr
8732 Sept 14, 1983	"	"	-	-	Samuel R. Lings et al	1625	574	46,923 ^{.60}	Agri Sec I Lot 32 Lullwater Rd. Northside
8732 Sept. 14, 1983	"	"	-	-	Charles W. Mover et al	1625	578	50,388 ^{.00}	Lot, Chick Spring Tp.
8732 Sept 14, 1983	"	"	-	-	STAMINON FISH JONES MURKIN PAUL NICHOLSON	1625	582	45,337 ^{.32}	Agri Sec I & Cleveland St. Lot Pine Forest Dr. also lot on Pine
8732 Sept. 14, 1983	"	"	-	-	Calvin B. Taylor	1625	586	95,908 ^{.80}	Lot 23 Lawrence Ave.
8732 Sept. 14, 1983	"	"	-	-	Robert O. Wilson	1625	590	6,126 ^{.01}	Park Lot 35 Blackburn St. Daquena
8732 Sept 14, 1983	"	"	-	-	STAMINON L. JERRY MARTHA Z. HARGENS	1625	594	9,849 ^{.60}	Sec I Lot 61 Salada Lane Hillabury
8731 Sept. 14, 1983	"	"	-	-	Richard F. Harmon et al	1625	631		Real Prop. Agre.
8731 Sept. 14, 1983	"	"	-	-	May E. Hoover, et al	1625	632		Real Prop. Agre.
8731 Sept 14, 1983	"	"	-	-	David M. Keil	1625	633		Real Prop. Agre.
8731 Sept 14, 1983	"	"	-	-	Roy S. Turner, Jr. et al	1625	635		Real Prop. Agre.
8731 Sept 14, 1983	"	"	-	-	William H. Henaley, Jr.	1625	636		Real Prop. Agre.

INDIRECT or MORTGAGEE Index to Real Estate Mortgages — Greenville County, S. C.

Open at Proper Tab according to First Letter or Letters of Name and refer to Buff Sub-Index sheet for page reference.

FILE NUMBER DATE OF RECORD	MORTGAGEES FAMILY NAMES	GIVEN NAMES ABCDEFGHIJ	GIVEN NAMES KLMNO	GIVEN NAMES PQRSTUVWXYZ	MORTGAGORS	BOOK	PAGE	Amount	BRIEF DESCRIPTION, LOCATION, ETC. (Not Warranted)
8921 Sept 15, 1983	American	Federal S & L Assn			William M. ^{et al} Hitchcock	1625	913	90,537 ^{.60}	Rd. Sharpville, Highland Dr. at Old S.C. Hwy 253-Old St.
9017 Sept. 16, 1983	Indexed in enc. au Bank Book	"	"	"	John E. Buchanan ^{et al} Jr.	1626	61	15,300 ⁻⁰⁰	Sec. 7 Lot 1 Dreyfuss Dr. Wallingford
9040 Sept. 16, 1983	Indexed in enc. au Bank Book	"	"	"	Loren N. Bunch ^{et al}	1626	65	90,000 ^{.00}	Sec. 14 Lot 3114 pt. lot 310 Deming Pl.
9064 Sept 16, 1983	"	Fed. S + L Assoc.			Thrust Enterprises, Inc.	1626	90		For mtg. see Rem. Bd. 1617 pp. 856 Relinquish lot 117 imp. pt. Hwy 253
9140 Sept 19, 1983	"	Fed. S + L Assoc.			J. Michael Auestell ^{et al}	1626	210	66,000 ^{.00}	Creek Village Horiz. Prop. Reg. Unit A Bldg #11 Pagan
9243 Sept. 19, 1983	"	Fed. S + L Assoc.			Century Plaza Associates	1626	246		For mtg. see Rem. Bd. 1246 pp. 553 Mod. & Assumption Agreement
9247 Sept 19, 1983	"	"	"	"	David B. Mann	1626	557		see Rem. Bd. 1597 pp. 806 Estm. & Mod. Agree. - for mtg.
9409 Sept 20, 1983	"	"	"	"	Herman F. Hill, Jr.	1626	617	30,001 ⁻⁰⁰	Lot Old Mill Road
9467 Sept 21, 1983	"	"	"	"	John B. Turner ^{et al}	1626	803		Real Prop. Agree.
9467 Sept 21, 1983	"	"	"	"	Ross J. Rogers	1626	804		Real Prop. Agree.
9467 Sept 21, 1983	"	"	"	"	Elyahuta M. Donald ^{et al}	1626	805		Real Prop. Agree.
9467 Sept 21, 1983	"	"	"	"	David L. Sikkeler ^{et al}	1626	806		Real Prop. Agree.
9467 Sept 21, 1983	"	"	"	"	James M. Stratton ^{et al}	1626	807		Real Prop. Agree.
9467 Sept 21, 1983	"	"	"	"	Louis L. Lelford	1626	808		Real Prop. Agree.
9467 Sept 21, 1983	"	"	"	"	Adrian Jackson ^{et al}	1626	809		Real Prop. Agree.
9467 Sept 21, 1983	"	"	"	"	Frank L. Armitage ^{et al}	1626	810		Real Prop. Agree.

INDIRECT or MORTGAGEE Index to Real Estate Mortgages — Greenville County, S. C.

(6-2)

Open at Proper Tab according to First Letter or Letters of Name and refer to Buff Sub-Index sheet for page reference.


FILE NUMBER DATE OF RECORD	MORTGAGEES FAMILY NAMES	GIVEN NAMES ABCDEFGHIJ	GIVEN NAMES JKLMNO	GIVEN NAMES PQRSTUVWXYZ	MORTGAGORS	BOOK	PAGE	Amount	BRIEF DESCRIPTION, LOCATION, ETC. (Not Warranted)
9467 Sept 21, 1983	American				Robert W. Lapink et al	1626	811		Real Prop. Agre.
9467 Sept 21, 1983	"				James Mark Elliott et al	1626	812		Real Prop. Agre.
9467 Sept 21, 1983	"				Ruth H. Blalock et al	1626	813		Real Prop. Agre.
9467 Sept 21, 1983	"				Kathy Snyder	1626	814		Real Prop. Agre.
9467 Sept 21, 1983	"				Lara Marshall et al	1626	815		Real Prop. Agre.
9467 Sept 21, 1983	"				Thomas E. Dwyer et al	1626	816		Real Prop. Agre.
9605 Sept 21, 1983	"				Nathan Jack Runyon Jr. et al	1626	974		see REM BK 1585 Pg 480 Extra & Mod Agreement. 2nd mty.
9605 Sept 21, 1983	"				W.R. Martin as Trustee	1626	976		see REM BK 1589 Pg 517 Extra & Mod Agreement 2nd mty.
90873 Sept 27, 1983	"	Formerly Fed. Fed. St. Loan.			Errol G. Mc Coy et al	1627	712		Subordination Agreement. 3rd mty.
"	"	"			" " "	1627	712		see REM BK. 1249 Pg 636 & BK 1609 Pg 414
10444 Sept 29, 1983	"	"			S/A Dennis Elford Neve Dennis E. Neve et al	1628	05	22,664	Butter Lp. Lot 1 E North St. Extra
10444 Sept 29, 1983	"	"			Sp Douglas Leon Shackleton et al Douglas L. Shackleton, Jr.	1628	09	12,868	80 2 Acres Hippo Rd.
10444 Sept 29, 1983	"	"			H. Eugene Waller, et al	1628	13	19,215	.60 Prop. Reg. Unit 14 - A Mc Daniel Hater Hoiz
10444 Sept 29, 1983	"	"			Georgia J. Wharton	1628	17	9,919	.20 "Friendship, Hater." 2nd 2nd Lot 21 Park Rd. Blk A
10444 Sept 29, 1983	"	"			Bruce D. Anderson et al	1628	21	27,027	.60 College Hater. Butter Lp. Lot 12 E. North St. Extra.
10444 Sept 29, 1983	"	"			Kenneth G. Balde, et al	1628	25	18,325	.80 Chick Lp. Lot 7 Dogwood Terrace

INDIRECT or MORTGAGEE Index to Real Estate Mortgages — Greenville County, S. C.

()
 Open at Proper Tab according to First Letter or Letters of Name and refer to Buff Sub-Index sheet for page reference.

FILE NUMBER DATE OF RECORD	MORTGAGEES FAMILY NAMES	GIVEN NAMES ABCDEFGH	GIVEN NAMES IJKLMNO	GIVEN NAMES PQRSTUVWXYZ	MORTGAGORS	BOOK	PAGE	Amount	BRIEF DESCRIPTION, LOCATION, ETC. (Not Warranted)
10444 Sept. 29, 1983	American	Federal S & L Assn			Reese H. Babb, etal	1628	29	15,874 ^{.80}	4 ² / ₆ 100 Acre St. Sun Lancers
10444 Sept. 29, 1983	"	"	"		Robert Edwards, etal	1628	33	5,302 ^{.80}	"Hillside Hgts." Pt. Lot 2 Brookside Ave.
10444 Sept. 29, 1983	"	"	"		George Ronald Hilliard	1628	37	11,407 ^{.68}	Lot 15 Lilac St.
10444 Sept. 29, 1983	"	"	"		James J. Hargrove, etal	1628	41	28,951 ^{.20}	Hgts. Lot 31 Patti Dr. Staunton
10444 Sept. 29, 1983	"	"	"		Richard E. Knighton, etal	1628	45	35,330 ^{.40}	Lot Little Texas Rd.
10444 Sept. 29, 1983	"	"	"		Ronald Wayne Lawson	1628	49	11,206 ^{.20}	North Sp. Lot 11 River Kenmore Terrace
10444 Sept. 29, 1983	"	"	"		John J. Moore, Jr.	1628	53	11,226 ^{.60}	Hampton Gardens" Lot 39 Waddell Rd. "Wade
10444 Sept. 29, 1983	"	"	"		Mattie J. Mc Carthy	1628	57	35,961 ^{.60}	Sybil Austin Sp. Lot Oakland Ave. Moore Hgts.
10590 Sept. 29, 1983	"	"	"		Cordell P. Porter, etal	1628	205	90,000 ^{.00}	Chanticleer Sec. 15 Lot 97 East Seven Oaks Dr.
10625 Sept. 30, 1983	"	"	"		Patrick Mc Carthy, etal	1628	263		Real Property Agreement
10625 Sept. 30, 1983	"	"	"		Barbara E. Rabb	1628	264		Real Property Agreement
10625 Sept. 30, 1983	"	"	"		Nancy D. Morgan	1628	265		Real Property Agreement
10625 Sept. 30, 1983	"	"	"		James Claude Mixon, Jr.	1628	266		Real Property Agreement
10625 Sept. 30, 1983	"	"	"		Charles A. Gauthier, etal	1628	267		Real Property Agreement
10625 Sept. 30, 1983	"	"	"		B. J. Honea, etal	1628	268		Real Property Agreement
10624 Sept. 30, 1983	"	"	"		Lawrence A. Belieu, etal	1628	276	23,286 ^{.60}	"Maple Park" Lots 119, 120 & 121 Country Club Dr.

INDIRECT or MORTGAGEE Index to Real Estate Mortgages — Greenville County, S. C.


 Open at Proper Tab according to First Letter or Letters of Name and refer to Buff Sub-Index sheet for page reference.

(6-M)

FILE NUMBER DATE OF RECORD	MORTGAGEES FAMILY NAMES	GIVEN NAMES ABCDEFGH	GIVEN NAMES IJKLMNO	GIVEN NAMES PQRSTUVWXYZ	MORTGAGORS	BOOK	PAGE	Amount	BRIEF DESCRIPTION, LOCATION, ETC. (Not Warranted)
19624 Sept. 30, 1983	American	Federal S & L Assn			Homer L. Arledge <i>et al</i>	1628	280	.00 13,920	Cumberland Dr. O'Neal Sp. Lots 22 & 23 Cor. Woburn Way &
10624 Sept. 30, 1983	"	"	"	"	3/4 Betty Jayant Parker Betty L. Parker	1628	284	.60 16,224	"Mountainbrook" Lot 55 Crosscreek Lane
10624 Sept. 30, 1983	"	"	"	"	Bascome J. Scoggins	1628	288	.20 11,389	Lot 101 Alabama Ave. Park
10624 Sept. 30, 1983	"	"	"	"	3/4 Charles David Sims Charles D. Sims <i>et al</i>	1628	292	.00 16,128	Lot 2 Ray St. Kentland
10624 Sept. 30, 1983	"	"	"	"	3/4 Jerry Arnold Stargel Jerry A. Stargel <i>et al</i>	1628	296	.00 30,918	Lot 11 Path, Dry Staunton Hgts.
10624 Sept. 30, 1983	"	"	"	"	3/4 Donald Kelvin Boyd Donald P. Boyd <i>et al</i>	1628	300	.80 57,882	Downs" Chick Gyp. Sp. Lot 37 Shulland Way River
10624 Sept. 30, 1983	"	"	"	"	Rudolph Green <i>et al</i>	1628	304	.60 28,587	"Canterbury", Sec. 5 Lot 18 Host & Miller Place
10624 Sept. 30, 1983	"	"	"	"	Timothy R. Jones <i>et al</i>	1628	308	.40 23,246	"Montevideo", Sec. 2 Lot 14 Echo Lane,
10624 Sept. 30, 1983	"	"	"	"	Edward J. Layton, <i>et al</i>	1628	312	.20 61,369	"Lake Forest Hgts." Lot 46 Broadmoor Dr. Sec 2
10624 Sept. 30, 1983	"	"	"	"	John R. O'Carin, <i>et al</i>	1628	316	.80 14,101	"Cleveland Forest", also Lot Lots 15, 16 & 17 Fernwood Ln.
10624 Sept. 30, 1983	"	"	"	"	N. J. Ruanion	1628	324	.53 36,140	Sec. 5 "Sugar Creek" Lot 137 Sulgan Creek Ln. Map 4
10624 Sept. 30, 1983	"	"	"	"	Richard A. Helderman <i>et al</i>	1628	320	.67 10,996	2 Acres Settlement Rd.
10666 Sept. 30, 1983	"	"	"	"	Thomas C. Howe <i>et al</i>	1628	352	.00 50,880	Park" Sec. II Lot 46 Parliament Rd. "Munifield"
10733 Sept. 30, 1983	"	"	"	"	Donald R. Moorhead	1628	405	.92 25,735	511 Acres "Sugarloaf Bluff"
11686 Oct. 4, 1983	"	"	"	"	Michael H. Bridger, <i>et al</i>	1629	164	.24 15,560	Lot 9 Cole Rd. "Welcome Acres"

INDIRECT or MORTGAGEE Index to Real Estate Mortgages — Greenville County, S. C.

()
 Open at Proper Tab according to First Letter or Letters of Name and refer to Buff Sub-Index sheet for page reference.

FILE NUMBER DATE OF RECORD	MORTGAGEES FAMILY NAMES	GIVEN NAMES ABCDEFGHIJ	GIVEN NAMES JKLMNO	GIVEN NAMES PQRSTUVWXYZ	MORTGAGORS	BOOK	PAGE	Amount	BRIEF DESCRIPTION, LOCATION, ETC. (Not Warranted)
11261 Oct. 5, 1983	American	Federal S	& I Assn		<i>etal</i> Jack Larry Williamson	1629	340	.12 23,409	Creek Ct. Meigs Sugar Creek Lot 85 Briar Creek Rd + Sugar
11261 Oct. 5, 1983	"	"	"	"	Danny C. Mitchell, <i>etal</i>	1629	344	.60 27,933	Hells Paris Mt. Sp. Lot 12 Luceon Dr. Western
11261 Oct. 5, 1983	"	"	"	"	Barbara Kahn	1629	348	.90 5,433	Elysia Lot 13 St. Augustine Dr. Pelham
11261 Oct. 5, 1983	"	"	"	"	Annie J. Jordan, <i>etal</i>	1629	352	.80 4,594	Village, S.ville Lot 88 1st St. Woodside Mills
11261 Oct. 5, 1983	"	"	"	"	<i>etal</i> William R. Gravelly AKA Barbara F. Martin	1629	356	.00 6,885	"Shamrock Acres" Lot 28 Kingwood Dr.
11261 Oct. 5, 1983	"	"	"	"	Barbara Trushaw	1629	360	.00 32,432	Sp. .25 ac. E. Perry Rd. Paris mtr.
11261 Oct. 5, 1983	"	"	"	"	Eva H. Farrow	1629	364	.12 14,109	Fairview Sp. Lot Green Ave. Ft. Inn
11261 Oct. 5, 1983	"	"	"	"	Frances M. Connor AKA Betty Adams	1629	372	.40 9,098	Fairview Sp. Lot 1 Bengis Rd. Ft. Inn
11261 Oct. 5, 1983	"	"	"	"	Betty C. Campbell	1629	376	.20 8,437	Lot 14 Sunrise Dr. Austin Sp.
11261 Oct. 5, 1983	"	"	"	"	Anna B. Campbell, <i>etal</i>	1629	368	.00 7,052	Lot 6 Oregon St. Kematenuh
11261 Oct. 5, 1983	"	"	"	"	<i>AKA</i> Lillian Ruth Wade Burns Lillian Ruth Burns	1629	380	.92 2,467	2.61 acres Dublin Ct.
11261 Oct. 5, 1983	"	"	"	"	Julia K. Brewer	1629	384	.60 19,431	"Hill Noite Estate" Lot 435 Brasfield Rd.
11261 Oct. 5, 1983	"	"	"	"	<i>AKA</i> Gaylon V. Barnett Gaylon Barnett <i>etal</i>	1629	388	.80 42,622	Acres Lot 9 Hwy 414 "Howardal
11261 Oct. 5, 1983	"	"	"	"	Dorothy Bannette	1629	392	.24 18,153	Worth Sta Riverside Farms Lot 19 Co Summit Ave +
11261 Oct. 5, 1983	"	"	"	"	<i>etal</i> Gurman W. Smith	1629	396	.64 3,860	Coleman Hgts. Lot 120 + 50 West Dr.
11261 Oct. 5, 1983	"	"	"	"	<i>etal</i> Habib Aghdani	1629	401	.29 13,589	Rd. Lot 3 - A = 1.5 acres Cunningham

INDIRECT or MORTGAG^{EE} Index to Real Estate Mortgages — Greenville County, S. C.

Open at Proper Tab according to First Letter or Letters of Name and refer to Buff Sub-Index sheet for page reference.

(6-N)

FILE NUMBER DATE OF RECORD	MORTGAGORS FAMILY NAMES	GIVEN NAMES ABCDEFGH	GIVEN NAMES IJKLMNO	GIVEN NAMES PQRSTUVWXYZ	MORTGAGEES	BOOK	PAGE	Amount	BRIEF DESCRIPTION, LOCATION, ETC. (Not Warranted)
11261 Oct. 5, 1983	American	Federal S & L Assn.			Frank L. Willis, et al	1629	405	.20 13,098	Valley Ests, Sec. I Lot 17 Carlton Dr. Pine
11261 Oct. 5, 1983	"	"	"	"	Kenneth D. Wilson	1629	409	.04 5,243	Garth Sp. 6.9 acrs Lakeside Rd.
11261 Oct. 5, 1983	"	"	"	"	5/9 Theo Walker Mitchell Theo W. Mitchell, et al	1629	413	.40 28,868	"Cleveland Forest" Lot 206 Woodland Way
11261 Oct. 5, 1983	"	"	"	"	Marshall Paul Neaves, et al	1629	417	.60 32,823	"Wemphury Way" Lot 65 Wemphury Lane
11261 Oct. 5, 1983	"	"	"	"	Harold S. Sizemore, et al	1629	421	.00 37,038	Mt. Park, Paris Mt. Sp. Pt. lot 65 Blue Mt. Dr., Blue
11255 Oct. 5, 1983	"	"	"	"	Norman J. West, et al	1629	425		Real Property Agreement
11255 Oct. 5, 1983	"	"	"	"	Raymond C. Asaro, et al	1629	426		Real Property Agreement
11255 Oct. 5, 1983	"	"	"	"	Summer E. Brown, et al	1629	427		Real Property Agreement
11255 Oct. 5, 1983	"	"	"	"	Human S. Rowell, et al	1629	428		Real Property Agreement
11255 Oct. 5, 1983	"	"	"	"	Terrell A. Nave, et al	1629	429		Real Property Agreement
11255 Oct. 5, 1983	"	"	"	"	C. J. Jones jr.	1629	430		Real Property Agreement
11255 Oct. 5, 1983	"	"	"	"	Anna R. Hall	1629	431		Real Property Agreement
11302 Oct. 5, 1983	"	"	"	"	Edgar D. Pouch	1629	442		see REM BK 1585 Pg 809 Extn & Mod. Agreement. For mtg.
11361 Oct. 5, 1983	"	Formerly Fid. Fed. S & L Assn	"	"	Holly Tree Plantation a 2nd Pts.	1629	448		Mtg. see REM BK 1265 Pg 442 Release Lot 90 Holly Tree Ph I. For
11360 Oct. 5, 1983	"	Formerly Fid. Fed. S & L Assn	"	"	Holly Tree Plantation a 2nd Pts.	1629	449		Release Lot 90 Holly Tree Ph I. For Mtg. see REM BK 1327 Pg 727
"	"	"	"	"	" " "	1629	449		Re-Record BK 1328 Pg 161

INDIRECT or MORTGAGE ^{EF} Index to Real Estate Mortgages — Greenville County, S. C.

() Open at Proper Tab according to First Letter or Letters of Name and refer to Buff Sub-Index sheet for page reference. ()

FILE NUMBER DATE OF RECORD	MORTGAGORS FAMILY NAMES	GIVEN NAMES ABCDEFGH	GIVEN NAMES IJKLMNO	GIVEN NAMES PQRSTUVWXYZ	MORTGAGEES	BOOK	PAGE	Amount	BRIEF DESCRIPTION, LOCATION, ETC. (Not Warranted)
11359 Oct. 5, 1983	American	Formerly Fid. Fed. S & L Assn Federal S & L Assn.			<i>a Bld. Pte.</i> Holly Tree Plantation	1629	450		In mty. in rem bk 1302 pg 389 Release Lot 98 Holly Tree Pt
11592 Oct 7, 1983	"	"	"		Joe K. Smith Sr. <i>etc</i>	1629	664		Real Property Agreement
11592 Oct 7, 1983	"	"	"		Henry A. Darrell Jr. <i>SA William Michael Landwehr</i>	1629	665		Real Property Agreement
11591 Oct 7, 1983	"	"	"		W. Mike Landwehr <i>etc</i>	1629	676	23,145	60 Rd "Cherokee Forest" Pt Lot 317 Elizabeth Dr + Edward
11591 Oct 7, 1983	"	"	"		J. H. Keese	1629	680	6,007	20 Lot 99 Lowndes Hill Rd.
11591 Oct 7, 1983	"	"	"		Lisa Elizabeth Parker <i>etc</i>	1629	684	14,510	64 Bk C "Maplefair Ests" Lots 10 + pt lot 9 Jeffrey Lane
11591 Oct 7, 1983	"	"	"		Paul H. Anderson <i>etc</i>	1629	668	36,748	80 Woods "See III" pt lot 172 Chantilly Dr. Botany
11520 Oct 7, 1983	"	"	"		Robert L. Harbin <i>etc</i>	1629	591	31,143	60 Lot Mauldin
11591 Oct 7, 1983	"	"	"		Billy H. Williamson <i>etc</i>	1629	672	4,894	20 L-3 Lot 40 White Oak Hill Phase
11591 Oct 7, 1983	"	"	"		Dyanne Sutton <i>etc</i>	1629	688	47,488	80 Lot 1 Dreamland Way
11591 Oct 7, 1983	"	"	"		Carrie Justice Carrie Hester	1629	692	5,374	08 Lots 1 + 2 Hwy 29
11591 Oct 7, 1983	"	"	"		Leon E. Elliott	1629	696	11,318	40 Hills "See I" Lot 15 Lymington Dr "Richmonds"
11591 Oct 7, 1983	"	"	"		Katherine Ferguson	1629	700	16,584	60 "Greenbriar" Lot 23 + pt lot 22 Greenbriar Dr.
11563 Oct 7, 1983	"	-	-		Carl F. Besenbach, et al	1629	820		Rem Ch. 1601 pg. 532 Estate of Mad. Assn. for mty. see
11565 Oct 7, 1983	"	-	-		Lucille S. Ehlen	1629	827		Rem Ch. 1604 pg. 38 Estate of Mad. Assn. for mty. see
12641 Oct. 12, 1983	"	"	"		Robert Webster, et al	1630	409	29,000	.00 "Lerra Oaks" Lot 14 Lerra Oaks Dr.

INDIRECT or MORTGAGE ^{EE} Index to Real Estate Mortgages — Greenville County, S. C.

6-0

()
 Open at Proper Tab according to First Letter or Letters of Name and refer to Buff Sub-Index sheet for page reference.

()

FILE NUMBER	MORTGAGORS	GIVEN NAMES	GIVEN NAMES	GIVEN NAMES	MORTGAGEES	BOOK	PAGE	Amount	BRIEF DESCRIPTION, LOCATION, ETC.
DATE OF RECORD	FAMILY NAMES	ABCDEFGHIH	IJKLMNO	PQRSTUVWXYZ				(Not Warranted)	
12042 Oct. 12, 1983	American	Federal S & L Assn.			Edna R. Cobb	1630	421	.26 57,712	Acc. " Sec. I Grove Tp. Lot 9 (1.24 acs) "Belle Lene"
12004 Oct. 12, 1983	"	"	"	"	Lorrie Mae Talley, et al	1630	451		Real Property Agreement
12004 Oct. 12, 1983	"	"	"	"	Kathryn L. Tracy, et al	1630	452		Real Property Agreement
12004 Oct. 12, 1983	"	"	"	"	Jerry F. Heatherly, et al	1630	453		Real Property Agreement
12004 Oct. 12, 1983	"	"	"	"	James C. Morgan, et al	1630	454		Real Property Agreement
12004 Oct. 12, 1983	"	"	"	"	Douglas C. Lingo, et al	1630	455		Real Property Agreement
12004 Oct. 12, 1983	"	"	"	"	Billy L. Herman	1630	456		Real Property Agreement
12134 Oct. 13, 1983	"	"	"	"	J. Daniel Beckman, et al	1630	701	.20 29,707	Tract Sec 3 Lots 3 & 4 Elmwood Dr. Edward
12134 Oct. 13, 1983	"	"	"	"	Charles R. Davingert, et al	1630	705	.83 11,468	Lot 9 Fernwood Ct. "Fernwood"
12134 Oct. 13, 1983	"	"	"	"	514 Ethel Jane Cheek Jane Cheek	1630	709	.04 2,951	7 1/2 Acs Lot 68 First St. "Woodbine Hill"
12134 Oct. 13, 1983	"	"	"	"	514 Robert Keith Davis R. Keith Davis	1630	713	.20 7,828	Lot 65 Crowlake Dr. "Deer Run"
12134 Oct. 13, 1983	"	"	"	"	Charles R. Hall, et al	1630	717	.80 29,077	Lot S.C. Hwy. 418
12134 Oct. 13, 1983	"	"	"	"	Ronald L. Jolley	1630	721	.92 10,465	Tract 29. Lot 14 Citadel St. Kenmore Terrace
12134 Oct. 13, 1983	"	"	"	"	514 Marion Edward Scott Marion E. Scott	1630	725	.20 71,550	Tract 3. 7.00 acs. Tract 29.
12134 Oct. 13, 1983	"	"	"	"	Frances E. Scott	1630	729	.20 71,590	Lot 20 Ellison St. Butler Tp.
12134 Oct. 13, 1983	"	"	"	"	Carole Suggs, et al	1630	733	.20 28,951	Paris Mt. Tp. 3 Acs. Horse Rd. (Hwy 23-462)

INDIRECT or MORTGAGE ^{EE} Index to Real Estate Mortgages — Greenville County, S. C.

() Open at Proper Tab according to First Letter or Letters of Name and refer to Buff Sub-Index sheet for page reference. ()

FILE NUMBER DATE OF RECORD	MORTGAGORS FAMILY NAMES	GIVEN NAMES ABCDEFGH	GIVEN NAMES IJKLMNO	GIVEN NAMES PQRSTUVWXYZ	MORTGAGEES	BOOK	PAGE	Amount	BRIEF DESCRIPTION, LOCATION, ETC. (Not Warranted)
12134 Oct. 13, 1983	American	Federal S & L Assn.			Herbert Jaschke, et al	1630	737	11,198 ^{.24}	Paris mt. 29. 4.5 Acre Rutledge Lake Rd
12134 Oct. 13, 1983	"	"	-	-	St. Thomas Bethel Waldrop			-	
12259 Oct. 13, 1983	"	"	-	-	Thomas B. Waldrop, et al	1630	741	21,310	Lots 11 & 12 Paris View Dr.
12505 Oct. 17, 1983	"	"	-	-	George A. Mullinnix, Jr.	1630	829		See REM Mt. 1589 Pg. 912 Extn. & Mod. Agreement - for mtg.
12655 Oct. 18, 1983	"	"	"	"	Jane H. Brun	1631	44	14,000 ^{.00}	Unit 210 Inglewade Hbr. Proj. Reg.
12859 Oct. 19, 1983	"	"	"	"	B. Robert Coker, Jr.	1631	196	20,008 ^{.04}	Sec. H Lot 219 Farhall Rd. Woodfields
12923 Oct. 19, 1983	"	"	"	"	Rory C. Henderson	1631	445	29,853 ^{.01}	Lot, Wilton St.
12884 Oct. 19, 1983	"	"	"	"	Capen Place Partnership, et al	1631	513	175,000 ^{.04}	Convent Avenue Lots 59, 60 & 61 Augusta St.
12884 Oct. 19, 1983	"	"	"	"	Maria Miles Hutchins	1631	442		Corp. In mtg. see Rem Ch 1605 Pg 248 mtg. assigned to Nat'l Home Equity Corp.
12884 Oct. 19, 1983	"	"	"	"	William A. Leslie, et al	1631	442		Corp. In mtg. see Rem Ch 1605 Pg 565 mtg. assigned to Nat'l Home Equity Corp.
12884 Oct. 19, 1983	"	"	"	"	Thomas B. Inester	1631	442		In mtg. see Rem Ch 1605 Pg 106 mtg. assigned to Nat'l Home Equity Corp.
12884 Oct. 19, 1983	"	"	"	"	Raymond E. Bradley, et al	1631	442		In mtg. see Rem Ch 1605 Pg 534 mtg. assigned to Nat'l Home Equity Corp.
12884 Oct. 19, 1983	"	"	"	"	A. Hayden Hays, et al	1631	442		In mtg. see Rem Ch 1605 Pg 392 mtg. assigned to Nat'l Home Equity Corp.
12884 Oct. 19, 1983	"	"	"	"	James W. Hutchison	1631	442		In mtg. see REM Ch 1603 Pg 84 mtg. assigned to Nat'l Home Equity Corp.
12884 Oct. 19, 1983	"	"	"	"	Harry D. East, Jr., et al	1631	442		In mtg. see REM Ch 1604 Pg 236 mtg. assigned to Nat'l Home Equity Corp.
12884 Oct. 19, 1983	"	"	"	"	Harold M. Wolf, et al	1631	442		In mtg. see REM Ch 1602 Pg 370 mtg. assigned to Nat'l Home Equity Corp.
12884 Oct. 19, 1983	"	"	"	"	Stephen E. Hunter, et al	1631	442		In mtg. see REM Ch 1602 Pg 581 mtg. assigned to Nat'l Home Equity Corp.

INDIRECT or MORTGAGE ^{EE} Index to Real Estate Mortgages — Greenville County, S. C.

6 - P

()
 Open at Proper Tab according to First Letter or Letters of Name and refer to Buff Sub-Index sheet for page reference.

FILE NUMBER DATE OF RECORD	MORTGAGORS FAMILY NAMES	GIVEN NAMES ABCDEFGH	GIVEN NAMES IJKLMNO	GIVEN NAMES PQRSTUVWXYZ	MORTGAGEES	BOOK	PAGE	Amount	BRIEF DESCRIPTION, LOCATION, ETC. (Not Warranted)
12884 Oct. 19, 1983	American	Federal S & L Assn.			Mary Lee Smith	1631	442		In mtg. see REM BK 1603 Pg 903 Mtg assigned to Nat'l Home Equity Corp.
12884 Oct. 19, 1983	"	"	"	"	Bobby Johnson, et al	1631	442		In mtg. see REM BK 1603 Pg 437 Mtg assigned to Nat'l Home Equity Corp.
12884 Oct. 19, 1983	"	"	"	"	Flora K. Bowlden	1631	442		In mtg. see REM BK 1601 Pg 120 Mtg assigned to Nat'l Home Equity Corp.
12884 Oct. 19, 1983	"	"	"	"	Richard K. Heusel, et al	1631	442		In mtg. see REM BK 1602 Pg 353 Mtg assigned to Nat'l Home Equity Corp.
12884 Oct. 19, 1983	"	"	"	"	Betty J. Jones	1631	442		In mtg. see REM BK 1601 Pg 218 Mtg assigned to Nat'l Home Equity Corp.
12884 Oct. 19, 1983	"	"	"	"	Bob J. Summerlin, et al	1631	442		In mtg. see REM BK 1601 Pg 262 Mtg assigned to Nat'l Home Equity Corp.
12884 Oct. 19, 1983	"	"	"	"	William H. Foster, et al	1631	442		In mtg. see REM BK 1598 Pg 558 Mtg assigned to Nat'l Home Equity Corp.
12884 Oct. 19, 1983	"	"	"	"	Joseph J. Fenwick, et al	1631	442		In mtg. see REM BK 1601 Pg 592 Mtg assigned to Nat'l Home Equity Corp.
12884 Oct. 19, 1983	"	"	"	"	John B. Hardaway, III	1631	442		In mtg. see REM BK 1605 Pg 974 Mtg assigned to Nat'l Home Equity Corp.
12884 Oct. 19, 1983	"	"	"	"	Darrell E. Hunter, et al	1631	442		In mtg. see REM BK 1602 Pg 303 Mtg assigned to Nat'l Home Equity Corp.
12884 Oct. 19, 1983	"	"	"	"	Robert L. Bell, et al	1631	442		In mtg. see REM BK 1602 Pg 307 Mtg assigned to Nat'l Home Equity Corp.
12884 Oct. 19, 1983	"	"	"	"	Charles A. Boyer, et al	1631	442		In mtg. see REM BK 1603 Pg 984 Mtg assigned to Nat'l Home Equity Corp.
12884 Oct. 19, 1983	"	"	"	"	Jerry W. Taylor, et al	1631	442		In mtg. see REM BK 1604 Pg 763 Mtg assigned to Nat'l Home Equity Corp.
12884 Oct. 19, 1983	"	"	"	"	Joseph A. Hightower, et al	1631	442		In mtg. see REM BK 1600 Pg 976 Mtg assigned to Nat'l Home Equity Corp.
12883 Oct. 19, 1983	"	"	"	"	Virginia H. Gibson	1631	444		1627 Pg 972 + Subd BK 1177 Pg 358 Subordination of Lien. In mtg. see REM BK

INDIRECT or MORTGAGE ^{EE} Index to Real Estate Mortgages — Greenville County, S. C.

()
 Open at Proper Tab according to First Letter or Letters of Name and refer to Buff Sub-Index sheet for page reference.
 ()

FILE NUMBER DATE OF RECORD	MORTGAGORS FAMILY NAMES	GIVEN NAMES ABCDEFGHIJ	GIVEN NAMES JKLMNO	GIVEN NAMES PQRSTUVWXYZ	MORTGAGEES	BOOK	PAGE	Amount	BRIEF DESCRIPTION, LOCATION, ETC. (Not Warranted)
13077 Oct. 21, 1983	American	Federal S & L Assn.			Viola Hembree	1631	771		Real Property Agreement
13077 Oct 21, 1983	"	"	"	"	Cary Glenn Dugg. et al	1631	772		Real Prop. Agreement
13077 Oct 21, 1983	"	"	"	"	Derwood Ward et al	1631	773		Real Prop. Agree.
13074 Oct. 21, 1983	"	"	"	"	John R. Brakesfield et al	1631	782	25,000	Lot 29 Zelma Dr. Oakland Terrace
13071 Oct. 21, 1983	"	"	"	"	Annie Vire Bryant	1631	793	28,880	Lots 12 & 14 x pt. lot 15 Canal St.
13071 Oct. 21, 1983	"	"	"	"	Betty Jo Callahan et al	1631	797	5,966	Lot 33 Colgate Ave. Collyer Park
13071 Oct 21, 1983	"	"	"	"	Joseph A. Esposito	1631	801	29,473	Villa Hwy. Proj. Reg. Sugar Creek Unit # 2 Bldg 20
13071 Oct 21, 1983	"	"	"	"	Thomas A. Korbutt et al	1631	811	13,197	Creek map & Sect. Lot 24 Sugar Lake Ct. Sugar
13071 Oct 21, 1983	"	"	"	"	Edie Gerald Knight et al	1631	815	16,176	Lot 7 Bear Dr. Chestnut Hill
13071 Oct 21, 1983	"	"	"	"	Dennis M. Parker et al	1631	819	9,199	Lot 15 Buxton Ct. Edgeworth
13071 Oct. 21, 1983	"	"	"	"	Josh Singleton et al	1631	823	19,324	Sec. 100 Ct. Valleybrook sub. Lot 38 Loc. Valleybrook Rd. &
13071 Oct 21, 1983	"	"	"	"	Marion E. Leatt	1631	827	71,590	Chick Spg. 20. Pt. lots 4 & 5 Piney mt. Rd.
13071 Oct 21, 1983	"	"	"	"	Lucy B. Stator	1631	831	29,089	Lot 20 Lynn Dr. Rosewood Pt.
13071 Oct 21, 1983	"	"	"	"	11514 Laura Dalton Laurie N. Townsend	1631	835	17,454	Neuber 240. Pt. lots 15 & 16 Nuckles Dr.
13071 Oct. 21, 1983	"	"	"	"	Frances R. Quener	1631	839	24,240	Lot 32 Ann St.
13144 Oct 21, 1983	"	"	"	"	Anthony Francis et al	1631	761		Rem. Bl. 1620 pg. 633 Extra & Mod. April. for Mtg. see

INDIRECT or MORTGAGE ^{EE} Index to Real Estate Mortgages — Greenville County, S. C.

6-9

()
 Open at Proper Tab according to First Letter or Letters of Name and refer to Buff Sub-Index sheet for page reference.

FILE NUMBER DATE OF RECORD	MORTGAGORS FAMILY NAMES	GIVEN NAMES ABCDEFGHIJ	GIVEN NAMES JKLMNOPQ	GIVEN NAMES RSTUVWXYZ	MORTGAGEES	BOOK	PAGE	Amount	BRIEF DESCRIPTION, LOCATION, ETC. (Not Warranted)
13143 Oct. 21, 1983	American	Federal S	& L Assn		Joyce Putnam Blackstock	1631	763		Rem. bk. 1602 pg. 888 Evan. 7 mod. Agr. - for mtg. see
13314 Oct 24, 1983	"	"	"		Kenny Ware, et al	1632	73	.20 20,563	Sec. J. Harth Jr. Lot 99 Kenmore Dr. "Rockvale"
13389 Oct 24, 1983	"	"	"		Walter E. Steenes et al	1632	102	.00 72,500	Villas Horiz. Prop. Reg. Unit A Bldg. 17 Sugar Creek
13398 Oct 25, 1983	"	"	"		Thomas J. Gaul et al	1632	184	.00 20,000	Summerville Lot 34 River Drive also lot 26
13544 Oct 26, 1983	"	"	"		Luther S. Lowe et al	1632	379	.28 32,561	lot. 32 Bear Dr. Biltmore
13542 Oct 26, 1983	"	"	"		Matthew G. Zukaitis et al	1632	406		Real Property Agreement
13542 Oct 26, 1983	"	"	"		Marcel E. Smith et al	1632	407		Real Property Agreement
13542 Oct 26, 1983	"	"	"		Robert M. Browne et al	1632	408		Real Property Agreement
13540 Oct 26, 1983	"	"	"		s.n. Ojay A. Bow et al	1632	409	.00 83,448	Creek Rd "South Meigs I Sugar Creek lot 293 Middle Brook Rd + Silver
13540 Oct 26, 1983	"	"	"		Edward D. Brown et al	1632	413	.55 43,565	Lot 23 Woodbriar Cr. "Woodbriar"
13540 Oct 26, 1983	"	"	"		Marion E. Brown et al	1632	417	.55 43,565	pt lot. 13 Rainbow Dr. (Agnes Rd)
13540 Oct 26, 1983	"	"	"		Edna H. Cobb	1632	421	.80 16,099	lot 9 = 1.24 ac. Belle Terre Dr
13540 Oct 26, 1983	"	"	"		Richard D. Wynn et al	1632	425	.80 43,912	"Bell Vista 2196" lot 12 Maria Louisa Lane
13540 Oct 26, 1983	"	"	"		Lawrence D. Edwards et al	1632	429	.60 17,643	Burlington lot 15 (6) Center St. Sec I
13540 Oct 26, 1983	"	"	"		Phillip Howard	1632	433	.36 9,505	lot 19 Grace + Markley Sts.
13540 Oct 26, 1983	"	"	"		Robert E. Holder et al	1632	437	.20 16,861	Poinsettia Sec 4, Simpsonville lot 199 S. Albion Dr + Gatewood Ave

INDIRECT or MORTGAGE ^{EE} Index to Real Estate Mortgages — Greenville County, S. C.

Open at Proper Tab according to First Letter or Letters of Name and refer to Buff Sub-Index sheet for page reference.

FILE NUMBER DATE OF RECORD	MORTGAGORS FAMILY NAMES	GIVEN NAMES ABCDEFGH	GIVEN NAMES IJKLMNO	GIVEN NAMES PQRSTUVWXYZ	MORTGAGEES	BOOK	PAGE	Amount	BRIEF DESCRIPTION, LOCATION, ETC. (Not Warranted)
13540 Oct 26, 1983	American	Federal S & L Assn			Carl Kubizki ete	1632	441	80,451 ⁶⁰	Woods "See 7 Mauldin Lot 6 Oakwood Ct. "Dorchester"
13540 Oct 26, 1983	"	"	"	"	Dorothy M. Langley	1632	445	25,598 ⁴⁰	Blvd "Belle Meade" Lot 64 + pt lot 63 E. Dochester
13540 Oct 26, 1983	"	"	"	"	Kell Ray Sanford ete	1632	449	26,007 ⁶⁰	Lot yawn Rd.
13540 Oct 26, 1983	"	"	"	"	Frank A. Pitts ete	1632	453	9,122 ⁴⁰	Lot S. Trade St. Green
13540 Oct 26, 1983	"	"	"	"	Samuel E. Ware III ete	1632	457	19,661 ⁴⁰	2.48 acw S.C. Hwy 290
13540 Oct 26, 1983	"	"	"	"	SA. Bobbie J. Rosemond Bobbie J. Whitehead	1632	461	8,528 ¹⁰⁰	land Co. Blk. C. Lot 14 Pearl Ave Chapin Springs
13653 Oct 26, 1983	"	"	"	"	R. C. Jones	1632	527	60,000 ¹⁰⁰	1.03 acw Old Mile Rd. Mauldin
13712 Oct 27, 1983	"	"	"	"	Charles E. Anderson	1632	702	90,000 ⁵⁰	Saluda Sp. 10.0 acw Mitchell Hgts. Rd.
13781 Oct 27, 1983	"	"	"	"	Eddie C. Holcombe	1632	740	50,000 ⁰⁰	Lot 1 Fair Hgts. Locust St. For mtg. see REM Book 1603 Pg. 84
14196 Oct 31, 1983	"	Formerly Fed. Fed. S & L Assn.	"	"	James W. Hutchison	1633	265		mtg. assigned to State Fed. S & L Assn. Reg. Formly see REM Bk 1484 Pg 114
14369 Nov 1, 1983	"	Formerly Fed. Fed. S & L Assn.	"	"	Pine Knoll Investors	1633	595		Release Unit 22 Woodlands North Park
14369 Nov 1, 1983	"	"	"	"	Pine Knoll Investors	1633	596		For mtg. see REM Bk 1484 Pg 114 Release Unit 28 Woodlands No. Park Reg.
14488 Nov 2, 1983	"	"	"	"	Hugh L. Daniel III	1633	775	60,000 ⁰⁰	Ingram Highway 6.1 acw Paris mt. 29. also R/1
14594 Nov 2, 1983	"	"	"	"	Mary Miles Hutchison ete	1633	829		For mtg. see REM Bk 1605 Pg. 248 mtg. assigned to State Fed. S & L Assn.
14713 Nov 3, 1983	"	"	"	"	Kellitt Park, Inc.	Re-Record 1634	32	103,000 ⁰⁰	See I 2nd Orig see REM Bk 1611 Pg. 449 Lot 4 Kellitt Park Dr. Kellitt Park
14868 Nov 4, 1983	"	"	"	"	Seabrook L. Merchant	1634	166	21,560 ⁰⁰	Lot 71 Palmetto Drive Sec T

INDIRECT or MORTGAGEE Index to Real Estate Mortgages — Greenville County, S. C.

(6-R)

Open at Proper Tab according to First Letter or Letters of Name and refer to Buff Sub-Index sheet for page reference.

FILE NUMBER DATE OF RECORD	MORTGAGEES FAMILY NAMES	GIVEN NAMES ABCDEFGH	GIVEN NAMES IJKLMNO	GIVEN NAMES PQRSTUVWXYZ	MORTGAGORS	BOOK	PAGE	Amount	BRIEF DESCRIPTION, LOCATION, ETC. (Not Warranted)
14979 Nov 7 1983	American	Federal S & L Assn.			Jimmy O Bayne	1634	312	67,000 ^{.00}	Lot 26 Woodruff Rd. Butler
15025 Nov 7 1983	"	"	"		Johnny M Children ^{etal}	1634	400	26,000 ^{.00}	Lot 24 Spring Forest Sec. II In mtg. see REM BK 1602 Pg 307
15027 Nov 7 1983	"	"	"		Robert L. Bell, ^{etal}	1634	423		Mtg assigned to State & L Assn. In mtg. see REM BK 1605 Pg 392
15026 Nov 7 1983	"	"	"		A. Hayden Nays, ^{etal}	1634	422		Mtg. assigned to State & L Assn.
15245 Nov 9 1983	"	"	"		James Craig Woodside <small>Under PTD</small>	1634	644	6,500 ^{.00}	Lot 12 v strip plot 13 Wood Ln.
15384 Nov 10 1983	"	"	"		Richardson Newman	1634	771	45,000 ^{.00}	Lot 54 Jew T. Wedgewood place In mtg. see REM BK 1603 Pg 981
15398 Nov 10 1983	"	"	"		Charles C. Boyer	1634	808		Mtg. assigned to State & L Assn. Valley at Krum Valley Ent.
15509 Nov 11 1983	"	-	-		Anthony D. Zender ^{etal}	1634	941	30,000 ^{.00}	Lot 5. South Hill Rd. "Sec I line In mtg. see REM BK 1602 Pg 303
15747 Nov 14 1983	"	"	"		Derral E Hunter, ^{etal}	1635	362		Mtg assigned to State & L Assn.
15919 Nov 15 1983	"	-	-		Milton Belcher, ^{etal}	1635	505	16,681 ^{.20}	Lot 29 Wood Hts. Bant 2f.
16076 Nov 17 1983	"	-	-		Joe B. Murphy	1635	771		Real Prop. Agree.
16076 Nov 17 1983	"	-	-		Gray Macy, ^{etal}	1635	772		Real Prop. Agree.
16076 Nov 17 1983	"	-	-		Robert L. Scroggs, Jr.	1635	773		Real Prop. Agree.
16076 Nov 17 1983	"	-	-		Elizabeth R. Weidenbeck	1635	774		Real Prop. Agree.
16076 Nov 17 1983	"	-	-		Stephen P. Zellmer ^{etal}	1635	775		Real Prop. Agree.
16076 Nov 17 1983	"	3-18-94	# 19337	<small>Cancelled Donna S. Inker remc</small>	1547 BK 151 Pg 164 Roy J. Graham, ^{etal}	1635	776		Real Prop. Agree.

INDIRECT or MORTGAGEE Index to Real Estate Mortgages — Greenville County, S. C.

()

Open at Proper Tab according to First Letter or Letters of Name and refer to Buff Sub-Index sheet for page reference.

FILE NUMBER DATE OF RECORD	MORTGAGEES FAMILY NAMES	GIVEN NAMES ABCDEFGHIJ	GIVEN NAMES KLMNO	GIVEN NAMES PQRSTUVWXYZ	MORTGAGORS	BOOK	PAGE	Amount	BRIEF DESCRIPTION, LOCATION, ETC. (Not Warranted)
16076 Nov. 17, 1983	American	Federal S & L Assn.			Bisela M. Cole	1635	777		Real Prop. Agre.
16076 Nov. 14, 1983	"	"	-		H. Perry Rozmond	1635	778		Real Prop. Agre.
16076 Nov. 14, 1983	"	"	-		Jim C. Thompson	1635	779		Real Prop. Agre.
16075 Nov 17, 1983	"	"	"		John Goldsmith <i>etc</i>	1635	789	2,936 ⁴⁰	part lot 16 Glenwood Sec. C, Glenwood
16075 Nov 17, 1983	"	"	"		Sherman J. Dill <i>etc</i>	1635	793	8,124 ¹⁶	part oil Mill Rd.
16075 Nov 17, 1983	"	"	"		William M. Armstrong <i>etc</i>	1635	797	28,986 ⁰⁰	part 22 Avon Dr. Avon Park
16075 Nov 17, 1983	"	"	"		Sandra Dalton Laura H. Townsend	1635	801	17,560 ⁴⁰	part lots 15+16 Nichols Dr. Memphis
16075 Nov 17, 1983	"	"	"		Cynthia M. Schmidt <i>etc</i>	1635	805	4,233 ¹²	part lot 29 Car. Brackman Ave + McCale St. San Souie Villa
16075 Nov 17, 1983	"	"	"		George R. McFall <i>etc</i>	1635	809	74,984 ⁴⁰	lots 11+12 Juniper St.
16075 Nov 17, 1983	"	"	"		Shirley A. Merrill <i>etc</i>	1635	813	31,802 ⁴⁰	lot
16075 Nov 17, 1983	"	"	"		Ray L. Sherman <i>etc</i>	1635	817	11,303 ⁰⁰	part 35 Jefferson Ave.
16075 Nov 17, 1983	"	"	"		Robert C. Ochs <i>etc</i>	1635	821	27,113 ⁰⁰	part 1 Fisher Rd. "Jenna Oaks"
16075 Nov 17, 1983	"	"	"		William R. Nowood <i>etc</i>	1635	825	8,626 ³⁸	part 434 Rose St. Sec. 2 Abney Mills Brenda Plant
16075 Nov 17, 1983	"	"	"		H. O. Lawson <i>etc</i>	1635	829	25,589 ⁷⁰	part lot 62 Mauldin White Stone Ct. Adams
16076 Nov 17, 1983	"	"	"		Rosemary C. Hinson <i>etc</i>	1635	770		Real Property Agreement
16075 Nov 17, 1983	"	"	"		Tommy H. Baywell <i>etc</i>	1635	833	15,102 ⁶⁰	lot 24 Woodchips


INDIRECT or MORTGAGEE Index to Real Estate Mortgages — Greenville County, S. C.

☞ Open at Proper Tab according to First Letter or Letters of Name and refer to Buff Sub-Index sheet for page reference.

(6-5)

FILE NUMBER DATE OF RECORD	MORTGAGEES FAMILY NAMES	GIVEN NAMES ABCDEFGH	GIVEN NAMES IJKLMNO	GIVEN NAMES PQRSTUVWXYZ	MORTGAGORS	BOOK	PAGE	Amount	BRIEF DESCRIPTION, LOCATION, ETC. (Not Warranted)
16075 Nov 17, 1983	American	Federal	S.L.	Assn.	J. Claude Brown <i>etc</i>	1635	837	23,144 ⁴⁰	Chick Spring Sp Saled Con. (Brow) - Ornel + Jay (Brow)
16075 Nov 17, 1983	"	"	"	"	Robert P. Brown <i>etc</i>	1635	841	13,342 ⁵⁶	Lot 113 Auburn Circle College
16075 Nov 17, 1983	"	"	"	"	Cynthia W. Wood	1635	845	9,144 ⁰⁰	pt Lot 16 Washington Ave.
16075 Nov 17, 1983	"	"	"	"	Dorance L. Kueper	1635	858	18,900 ⁶⁰	14 Oak Park Dr. Sw. T. Parkwood
16124 Nov 17, 1983	"	"	-	-	Bryan F. Hickey <i>etal</i>	1635	950		REMBL. 1593 pg 798 Eutin. + Mod. Agree for mtg. see
16254 Nov 18, 1983	"	"	"	"	J. P. Cunningham <i>etal</i>	1636	24	64,588 ⁸⁰	Also Easement 5.63 Acrey Cunningham Rd.
16370 Nov 21, 1983	"	"	"	"	P. Carlton Blackburn <i>etal</i>	1636	256	10,000 ⁰⁰	Ridge "Sec. I Lot 8 Phillips Lane "Quail
16608 Nov 22, 1983	"	"	"	"	Henry M. Knight <i>etal</i>	1636	489		For mtg. see REM Bl. 1615 pg. 144 mtg. assigned to State S + L. Case
16608 Nov 22, 1983	"	"	"	"	Narry D. East Jr. <i>etal</i>	1636	490		For mtg. see REM Bl. 1604 pg. 236 mtg. assigned to State S + L. Case
16608 Nov 22, 1983	"	"	"	"	Fredrick E. Schroder Jr. <i>etal</i>	1636	491		For mtg. see REM Bl. 1615 pg. 23 mtg. assigned to State S + L. Case
16608 Nov 22, 1983	"	"	"	"	Wilkin A. Zeele <i>etal</i>	1636	492		For mtg. see REM Bl. 1605 pg. 565 mtg. assign. State S + L. Case
16608 Nov 22, 1983	"	"	"	"	Richard K. Hensel <i>etal</i>	1636	493		For mtg. see REM Bl. 1602 pg. 353 mtg. assign. State S + L. Case
16608 Nov 22, 1983	"	"	"	"	Joseph F. Nightowen <i>etal</i>	1636	495		For mtg. see REM Bl. 1600 pg. 776 mtg. assign. State S + L. Case
16608 Nov 22, 1983	"	"	"	"	John B. Hurdaway <i>etal</i>	1636	494		For mtg. see REM Bl. 1605 pg. 977 mtg. assign. State S + L. Case
16784 Nov 23, 1983	"	"	"	"	Billy L. Woodward <i>etal</i>	1636	794		Bl. 1560 pg 436 + 1635 pg 523 Subordination of mtg. for mtg. see REM
16784 Nov 23, 1983	"	"	"	"	Betty L. Jones	1636	799		For mtg. see REM Bl. 1601 pg. 210 mtg. assigned to State S + L. Case

INDIRECT or MORTGAGEE Index to Real Estate Mortgages — Greenville County, S. C.


 Open at Proper Tab according to First Letter or Letters of Name and refer to Buff Sub-Index sheet for page reference.

FILE NUMBER DATE OF RECORD	MORTGAGEES FAMILY NAMES	GIVEN NAMES ABCDEFGH	GIVEN NAMES IJKLMNO	GIVEN NAMES PQRSTUVWXYZ	MORTGAGORS	BOOK	PAGE	Amount	BRIEF DESCRIPTION, LOCATION, ETC. (Not Warranted)
16786 Nov. 23 1983	American	Federal S.L. Assn.			Bobby Johnson, et al	1636	800		In mtg. see REM bk 1603 p 437 mtg assigned to State St & Assoc.
16786 Nov. 23 1983	"	"	"		Mary Lee Smith	1636	803		In mtg. see REM bk 1603 p 903 mtg assigned to State St & Assoc.
16786 Nov. 23 1983	"	"	"		Jerry W. Taylor, et al	1636	804		In mtg. see REM bk 1604 p 763 mtg. assigned to State St & Assoc.
16909 Nov 25, 1983	"	"	"		Edna B. Bible	1636	979	46,312 ^{.80}	Lot 4 old Bunker Rd. "Royal State"
16909 Nov 25 1983	"	"	"		Mary Jean J. Bush	1636	983	19,390 ^{.80}	lot 2-17 Bennett St
16909 Nov 25, 1983	"	"	"		Clyde A. Cole	1637	53	10,338 ^{.09}	pt. lot 4
16909 Nov 25, 1983	"	"	"		John D. Cunningham	1637	45	48,326 ^{.40}	Garage (adjacent) lot 38 Barry Dr + Parkers Dr.
16910 Nov 25, 1983	"	"	"		David Mate	1636	961		Real Property Agreement
16910 Nov 25 1983	"	"	"		S. J. Schmitt, et al	1636	960		Real Property Agreement
16910 Nov 25 1983	"	"	"		John V. Krizini	1636	962		Real Property Agreement
16910 Nov 25 1983	"	"	"		Bryan Jay Moon	1636	963		Real Property Agreement
16910 Nov. 25 1983	"	"	"		Larry E. Rosmond, et al	1636	964		Real Property Agreement
16910 Nov. 25, 1983	"	"	"		Timothy Alan Ridgeway	1636	965		Real Property Agreement
16910 Nov. 25, 1983	"	"	"		James P. LaCote, Jr.	1636	966		Real Property Agreement
16910 Nov. 25, 1983	"	"	"		Walter P. Thomas, et al	1636	968		Real Property Agreement
16910 Nov. 25/1983	"	"	"		Fredrick W. Steltz, Jr.	1636	967		Real Property Agreement

INDIRECT or MORTGAGEE Index to Real Estate Mortgages — Greenville County, S. C.

Open at Proper Tab according to First Letter or Letters of Name and refer to Buff Sub-Index sheet for page reference.

(6-T)

FILE NUMBER DATE OF RECORD	MORTGAGEES FAMILY NAMES	GIVEN NAMES ABCDEFGHIJ	GIVEN NAMES JKLMNO	GIVEN NAMES PQRSTUVWXYZ	MORTGAGORS	BOOK	PAGE	Amount	BRIEF DESCRIPTION, LOCATION, ETC. (Not Warranted)
16910 Nov. 25, 1983	American	Federal S	& L Assn.		Henry N. McMillen ^{etal}	1636	969		Real Property Agreement
16910 Nov. 25, 1983	"	"	"		R. Bradley Van Name ^{etal}	1636	970		Real Property Agreement
16910 Nov. 25, 1983	"	"	"		Jack W. Sponberg ^{etal}	1636	971		Real Property Agreement
16909 Nov. 25, 1983	"	"	"		Gloyd Williams	1636	987	.20 30,871	Lot Boyd Dr.
16909 Nov. 25, 1983	"	"	"		Wayne R. Termer, ^{etal}	1636	991	.32 29,125	Knollwood Hgts. " Mauldin Lot 11 Edgewood Dr. " add.
16909 Nov. 25, 1983	"	"	"		J. Glenn Scott, ^{etal}	1636	995	.80 11,335	Hwy. Home Sites Lot 12 Jonnan Rd. " Super
16909 Nov. 25, 1983	"	"	"		Robert G. Sargent, ^{etal}	1637	1	.80 19,366	Wellington Green " Lot 14 Kenilworth Dr. Sec. 4
16909 Nov. 25, 1983	"	"	"		Mitchell D. Ray, ^{etal}	1637	5	.20 28,729	Lot 38, Sec. I "Oak-Crest"
16909 Nov. 25, 1983	"	"	"		Ray C. Pepperman ^{etal}	1637	9	.60 24,261	Lord Rd. O'Neal Tr. 1 acre Walker Rd. & Pine Log
16909 Nov. 25, 1983	"	"	"		James I. Phillips, ^{etal}	1637	13	.20 7,069	Taylor Lot 24 Sec. II "Chick Springs"
16909 Nov. 25, 1983	"	"	"		Ray L. Mc Kee, ^{etal}	1637	17	.40 23,096	Fairview Tr. 1.67 acres Neely Ferry Rd.
16909 Nov. 25, 1983	"	"	"		Grover Mansell, ^{etal}	1637	21	.56 2,527	Lot 4 ^{Conv} "Dee St. & Bot St.
16909 Nov. 25, 1983	"	"	"		Mildred H. Fields	1637	25	.40 7,904	"Park" Lot 174 Mayo Dr. "Paramount
16909 Nov. 25, 1983	"	"	"		John S. Hall, ^{etal}	1637	29	.36 3,204	Sec. A "Gowdy Ests." Lot 5 + pt lot 4 Winfield Rd.
16909 Nov. 25, 1983	"	"	"		Milton L. Harney ^{etal}	1637	33	.60 27,855	Hgts. "Blk 1" Lot 13 Spruce St. Woodville
16909 Nov. 25, 1983	"	"	"		Richard J. Irwin ^{etal}	1637	37	.40 58,082	Lots 7 + 8 Rock Creek Dr.

INDIRECT or MORTGAGEE Index to Real Estate Mortgages — Greenville County, S. C.

()
 Open at Proper Tab according to First Letter or Letters of Name and refer to Buff Sub-Index sheet for page reference.

FILE NUMBER DATE OF RECORD	MORTGAGEES FAMILY NAMES	GIVEN NAMES ABCDEFGHIJ	GIVEN NAMES JKLMNO	GIVEN NAMES PQRSTUVWXYZ	MORTGAGORS	BOOK	PAGE	Amount	BRIEF DESCRIPTION, LOCATION, ETC. (Not Warranted)
16909 Nov. 25, 1983	American	Federal S & L Assn.			Mamie Ann Swales	1637	41	7,616 ^{.48}	"Lincoln Town" Lot 12 Warehouse Ct.
16909 Nov. 25, 1983	"	"	"	"	Michael G. Fleming et al	1637	49	20,371 ^{.20}	6.825 Acres E. Georgia Rd. Rem. bk. 1590 pp. 972 Ept. & Mod. Agre. — for mtg. see
16929 Nov. 25, 1983	"				Classie Bldgs. Inc.	1637	62		
16948 Nov. 25, 1983	"	formerly Fed. Fed. S. & L. Assn.			Chester E. Garbrough et al	1637	64		Release from Judgment Roll 402-585 for mtg. see Rem. bk. 1430 pp. 304 Book 1500 pp. 781
17061 Nov. 28, 1983	"	"	"	"	(a.s.c. Ltd. Pto. The Adulas Group	1637	141	531,000 ^{.00}	also 80.76 Acres Dent 29. 788-17 Acres Old Piedmont Hwy Rec. II for mtg. see 1614 pg. 448 Release Lot 122 Holly Ave Ph 45
17370 Nov. 30, 1983	"	included in Enn, see American Fed Bank F.S.B.			Donald E. Franklin	1637	683		
17455 Dec. 1, 1983	"				James N. Mich	1638	135		Real Prop. Agre.
17455 Dec. 1, 1983	"				James W. Eratt, et al	1638	136		Real Prop. Agre.
17455 Dec. 1, 1983	"				Mike J. Hawkins et al	1638	137		Real Prop. Agre.
17454 Dec. 1, 1983	"				Colonial Hill Baptist Church In - by Decon	1638	138	57,846 ^{.00}	1.93 Acres Pigeon Rd
17454 Dec. 1, 1983	"				New Forberville Baptist Church By Decon	1638	142	11,283 ^{.60}	5.33 Acres Franklin St.
17454 Dec. 1, 1983	"				John C. Cardell Jr et al	1638	146	42,937 ^{.20}	Lot 3 Mc Clary Ave
17454 Dec. 1, 1983	"				Annie B. Sewell	1638	150	4,592 ^{.16}	Lot 27 Indian Mill Village SE 27
17454 Dec. 1, 1983	"				W. Joel Patterson III	1638	154	15,572 ^{.80}	Corner Eto. See C-1 Pt. lot 24 Anderson Rd.


INDIRECT or MORTGAGEE Index to Real Estate Mortgages — Greenville County, S. C.

(6-4)

Open at Proper Tab according to First Letter or Letters of Name and refer to Buff Sub-Index sheet for page reference.

FILE NUMBER DATE OF RECORD	MORTGAGEES FAMILY NAMES	GIVEN NAMES ABCDEFGH	GIVEN NAMES IJKLMNO	GIVEN NAMES PQRSTUVWXYZ	MORTGAGORS	BOOK	PAGE	Amount	BRIEF DESCRIPTION, LOCATION, ETC. (Not Warranted)
17454 Dec. 1, 1983	American	Federal S & L Assn			W. W. Clinch, Jr. V. W. Clinch, Jr. et al	1638	158	19,238	along lat. W. Augusta Pl. Pt. lots 18 + 19 W. Augusta Pl.
17454 Dec. 1, 1983	"	-	-	-	Eugene F. Gregory et al	1638	166	6,257	Lot 22 Remuda Dr.
17454 Dec. 1, 1983	"	-	-	-	James Dennis Cannon et al	1638	170	31,338	Grounded Hill sec 3 Lot 71 Turnblessed Terrace
17889 Dec. 5, 1983	"	"	"	"	Ronald Keith Peterson Ronald K. Peterson	1638	445	19,808	Lot 24 Quail Trail
17924 Dec. 5, 1983	"	"	"	"	Bay Construction, a Pts et al	1638	469	250,000	Village Blue Prop. Anderson County Lots 8, 56 + 57 Westminster
17974 Dec. 5, 1983	"	"	"	"	Raymond E. Bradley	1638	580		30 mtg. cur REM Bl. 1605 Pg 534 mtg. assigned to State S & L Assoc.
17974 Dec. 5, 1983	"	"	"	"	Larry W. Taylor, et al	1638	581		30 mtg. cur REM Bl. 1604 Pg 763 mtg. assigned to State S & L Assoc.
18155 Dec. 6, 1983	"	"	"	"	Stephen P. Harris, Jr	1638	735		30 mtg. cur REM Bl. 1613 Pg. 180 mtg. assigned to State S & L Assoc.
18328 Dec. 8, 1983	"	"	"	"	David R. May Jr. et al	1639	5	20,000	Lot Lowndes Hill Rd
18427 Dec. 9, 1983	"	"	"	"	John J. Stubblefield, Sr. et al	1639	148	72,741	Lot Brushy Creek Rd.
18498 Dec. 9, 1983	"	"	"	"	The Gospel Baptist Church et al	1639	171	25,000	South 1/2 Lots 4 & 5 Old Fork Shoals Rd.
18556 Dec. 9, 1983	"	"	"	"	Edgewood Medical Plaza a Pts.	1639	218	145,000	Medical Plaza 3 Parcels, Miller Ave. "Edgewood"
18519 Dec. 9, 1983	"	"	"	"	Wayne R. Bennett et al	1639	302		#83-5486 for mtg. cur REM Bl. 1582 Pg. 271 Release Lien from Judgment & Sell
18869 Dec. 14, 1983	"	"	"	"	H. S. Kistler, et al	1639	938	10,777	0.26 acre Maggie Est. Child Sp. 77. Lot 10 + Pt. lot 11 Edward Rd.
18869 Dec. 14, 1983	"	"	"	"	James E. Baynes et al	1639	942	12,723	2.81 Acre Drove 77.

INDIRECT or MORTGAGEE Index to Real Estate Mortgages — Greenville County, S. C.


 Open at Proper Tab according to First Letter or Letters of Name and refer to Buff Sub-Index sheet for page reference.

FILE NUMBER DATE OF RECORD	MORTGAGEES FAMILY NAMES	GIVEN NAMES ABCDEFGHIJ	GIVEN NAMES KLMNO	GIVEN NAMES PQRSTUVWXYZ	MORTGAGORS	BOOK	PAGE	Amount	BRIEF DESCRIPTION, LOCATION, ETC. (Not Warranted)
18869 Dec. 14, 1983	American	FEderal S & L Assn			Michael J. Sano, et al	1639	946	15,392.40	Acres Lot 22 Clayton Dr Farmington
18869 Dec. 14, 1983	"	"	"	"	John A. Turner, et al	1639	950	10,942.42	Est. Sec. II Lot 7 Shiloh Lane Shiloh
18869 Dec. 14, 1983	"	"	"	"	Roger B. Climbacale, et al	1639	954	16,000.00	Terrace Lot 55 Lisa Dr Wade Hampton
18869 Dec. 14, 1983	"	"	"	"	Clarence E. Padgett 5/8 Ida F. Smith	1639	958	6,512.76	Lot 28 Bear Grass Dr. Biltmore
18869 Dec. 14, 1983	"	"	"	"	Ida Smith	1639	962	57,346.80	Sec. II Lot 25 Engel Dr. Oakland Terrace
18869 Dec. 14, 1983	"	"	"	"	Larry C. Montgoy, et al	1639	966	10,717.20	Village Lot 59 Downing Place Wheatonville
18869 Dec. 14, 1983	"	"	"	"	Philip C. Robinson, et al	1639	970	23,017.20	Hill Lot 33 Darnell Dr. Imperial
18869 Dec. 14, 1983	"	"	"	"	Charles F. Miller, et al	1639	974	38,060.40	Hts. Lot 13 Winfield Rd Winfield
18869 Dec. 14, 1983	"	"	"	"	Robert Lee Stone, et al	1639	978	10,144.51	5.70 Acres Greigie Rd.
18869 Dec. 14, 1983	"	"	"	"	Jerome J. Henderson, et al	1639	982	19,351.20	Lot 4 Belvue Ct.
18869 Dec. 14, 1983	"	"	"	"	William O. Sermon	1639	990	8,524.20	Prop. Reg. Shun Downham # 46-A Nth.
18869 Dec. 14, 1983	"	"	"	"	W. H. Stanton	1640	01	30,021.60	Lot 6 Juanita Court
18869 Dec. 14, 1983	"	"	"	"	Thomas J. Lanning, et al	1640	05	21,326.24	Lot 17 Driftwood Dr.
18870 Dec. 14, 1983	"	"	"	"	Stephen A. Corn, et al	1640	13		Real Prop. Agree.
18870 Dec. 14, 1983	"	"	"	"	Bonnie G. Luce	1640	14		Real Prop. Agree.
18870 Dec. 14, 1983	"	"	"	"	Elizabeth Solomon	1640	15		Real Prop. Agree.

INDIRECT or MORTGAGEE Index to Real Estate Mortgages — Greenville County, S. C.

Open at Proper Tab according to First Letter or Letters of Name and refer to Buff Sub-Index sheet for page reference.

(6-V)

FILE NUMBER DATE OF RECORD	MORTGAGEES FAMILY NAMES	GIVEN NAMES ABCDEFGH	GIVEN NAMES IJKLMNO	GIVEN NAMES PQRSTUVWXYZ	MORTGAGORS	BOOK	PAGE	Amount	BRIEF DESCRIPTION, LOCATION, ETC. (Not Warranted)
18876 Dec. 14, 1983	American	Federal S & I Assn			Bruce C. Young, et al	1640	16		Real Prop. Agre.
18876 Dec. 14, 1983	"	-	-	-	Juan Zamora, et al	1640	17		Real Prop. Agre.
18876 Dec. 14, 1983	"	-	-	-	R. E. Yates, et al	1640	18		Real Prop. Agre.
18876 Dec. 14, 1983	"	-	-	-	Freddie E. Byers, et al	1640	19		Real Prop. Agre.
18972 Dec. 14, 1983	"	"	"	"	Martha P. Nichols	1639	997		In mtg. see REM bk 1606 pg 907 Extn. & Modification Agreement
19164 Dec. 15, 1983	"	"	"	"	R. Reggie Ridgeway	1640	184	85,000	Done Lot 102 Sugarbush Dr.
19258 Dec. 16, 1983	"	"	"	"	Elizabeth A. Boyd, et al	Re-Record 1640	311	20,000	see REM bk 1639 pg 5 Lot Swords Hill Rd. for orig mtg. see REM bk 1480 pg 244
19322 Dec. 16, 1983	"	"	"	"	Neil N. Jones	1640	310		Release Lot 76 Burgin Hills #1. for
19534 Dec. 16, 1983	"	"	"	"	5/4 Cecil R. Guattlebaum, Jr. C. Guattlebaum	1640	757	25,000	Sec. II Lot 43 Part Royal Dr. Pelham Est.
19696 Dec. 21, 1983	"	"	"	"	Jack L. Frasher, Jr.	1640	843	15,000	Century Dr. .6 ac. Cox Keith Pl. &
19786 Dec. 21, 1983	"	"	"	"	Carmen I. Verga, et al	1640	914	46,000	Re: Industrial Park Lot 9, Riverview Dr. Haywood
19879 Dec. 22, 1983	"	"	"	"	Henry D. Cantera, et al	1641	67	100,000	Donated Woods, Sec. 7 Maulden Pt. lot 127 Cherry Hill Rd.
19945 Dec. 22, 1983	"	"	"	"	Donald R. Trammell, et al	1641	410		In mtg. see REM bk 1671 pg 600 Release. 12-93 see Dublin Rd. Butler Sp
20070 Dec. 23, 1983	"	"	"	"	B. J. Preegny, Jr., et al	1641	482		Subordination of Real Property Agreement Inaghe. see Dtd 13th
"	"	"	"	"	"	1641	482		1161 pg 457, Mtg. Bk. 1641 pg 478 reg.
20665 Dec. 30, 1983	"	"	"	"	Milton Defay Barbora	1642	180	44,750	White 2-14 Yorktown Hwy. Reg.

INDIRECT or MORTGAGEE Index to Real Estate Mortgages — Greenville County, S. C.

()



Open at Proper Tab according to First Letter or Letters of Name and refer to Buff Sub-Index sheet for page reference.

FILE NUMBER DATE OF RECORD	MORTGAGEES FAMILY NAMES	GIVEN NAMES ABCDEFGHIJ	GIVEN NAMES KLMNOP	GIVEN NAMES QRSTUVWXYZ	MORTGAGORS	BOOK	PAGE	Amount	BRIEF DESCRIPTION, LOCATION, ETC. (Not Warranted)
20653 Jan 3, 1984	American	Federal S & L Assn			Martha G. Evans	1642	338		Real Property Agreement
20653 Jan 3, 1984	"	"	"		Mary L. Larson, et al	1642	339		Real Property Agreement
20653 Jan 3, 1984	"	"	"		Lewis W. Martin, et al	1642	340		Real Property Agreement
20653 Jan 3, 1984	"	"	"		Rudy R. Feig, et al	1642	341		Real Property Agreement
20653 Jan 3, 1984	"	"	"		Don L. Bouressa, et al	1642	342		Real Property Agreement
20653 Jan 3, 1984	"	"	"		Wayne M. Kinney	1642	343		Real Property Agreement
20653 Jan 3, 1984	"	"	"		L. E. Burdette, et al	1642	344		Real Property Agreement
20653 Jan 3, 1984	"	"	"		Jessie Ward	1642	345		Real Property Agreement
20653 Jan 3, 1984	"	"	"		Robert S. Kendrick	1642	346		Real Property Agreement
20653 Jan 3, 1984	"	"	"		John C. Mitchell, et al	1642	347		Real Property Agreement
20652 Jan 3, 1984	"	"	"		M. Dean Webb, et al	1642	351	24,981 ^{.60}	2.7 Acres Chick Spgs. Tp.
20652 Jan 3, 1984	"	"	"		Melvin A. Culbertson	1642	355	4,427 ^{.28}	Lot 2 B Chick Springs Tp.
20652 Jan 3, 1984	"	"	"		(A Donald S.) D. D. Dickerson et al	1642	359	14,096 ^{.40}	Sec. II L'ville Lot 87 Fernwood On Poinsettia
20652 Jan 3, 1984	"	"	"		Roy A. Hedden, et al	1642	367	36,529 ^{.80}	Lot 3 Augusta Rd.
20652 Jan 3, 1984	"	"	"		Stephen Lynn Austin	1642	371	12,027 ^{.60}	3 acres O'neal Tp. Lora Pt
20652 Jan 3, 1984	"	"	"		C. D. Morris, et al	1642	375	12,989 ^{.40}	Sh. "Wellington Green" Sec. 2 Lot 67 also pt lot 55 Kenilworth


INDIRECT or MORTGAGEE Index to Real Estate Mortgages — Greenville County, S. C.

(6-W)

Open at Proper Tab according to First Letter or Letters of Name and refer to Buff Sub-Index sheet for page reference.

FILE NUMBER DATE OF RECORD	MORTGAGEES FAMILY NAMES	GIVEN NAMES ABCDEFGHIJ	GIVEN NAMES JKLMNO	GIVEN NAMES PQRSTUVWXYZ	MORTGAGORS	BOOK	PAGE	Amount	BRIEF DESCRIPTION, LOCATION, ETC. (Not Warranted)
20652 Jan. 3, 1984	American	Federal S & L assn.			John R. Mathew, etal	1642	395	11,661 ^{.60}	Lot 102 Lakeland Dr. Water 3.
20652 Jan 3, 1984	"	"	"	"	Roger Clontz	1642	403	41,037 ^{.60}	Lot 2 White Horse Rd.
20652 Jan 3, 1984	"	"	"	"	Roger D. Bennett, etal	1642	411	12,410 ^{.88}	Viiksburg One. Richmond Hells Sec 4
20652 Jan 3, 1984	"	"	"	"	Stephen L. Burgess, etal	1642	415	29,864 ^{.140}	Valley Lot 10 Swerton Ave. "Cedar"
20652 Jan 3, 1984	"	"	"	"	Paula Lihanji	1642	419	87,000 ^{.00}	Lot 2 Wade Hampton Blvd. Deignan Millw Village
20652 Jan 3, 1984	"	"	"	"	Edna R. Hutchings	1642	423	6,753 ^{.96}	Lot 62 Seyle St. Sec. 4
20652 Jan 3, 1984	"	"	"	"	Thomas M. King, etal	1642	431	20,397 ^{.60}	Princeton Pa. II Lot 173 Dunbarton St.
20652 Jan 3, 1984	"	"	"	"	Albert Washington, etal	1642	439	7,065 ^{.12}	Apex 3. Lot 57 Taylor St. Chick.
20791 Jan 3, 1984	"	"	"	"	N. J. Runyon	1642	312		Intg. sec REC BK 1628 Pg 324 Extn. and Modification Agreement
20791 Jan 3, 1984	"	"	"	"	B. Robert Cohen Jr.	1642	314		Intg. sec REC BK 1611 Pg 660 Extn. & Modification Agreement
20791 Jan 3, 1984	"	"	"	"	Nathan Jack Runyon, Jr. etal	1642	316		Intg. sec REC BK 1585 Pg 480 Extn. & Modification Agreement. In
20965 Jan 4, 1984	"	"	"	"	Joe B. Keller, etal	1642	703	250,000 ^{.00}	Lot "High View Acres" Lots 24, 25 & 26 Sulphur Spring
20928 Jan 4, 1984	"	"	"	"	Mary Lu Smith				Intg. sec REC BK 1603 Pg 903 Intg. assigned to State & Assoc.
21372 Jan. 9, 1984	"	"	"	"	Richard O. Farnsworth, etal	1643	186	9,450 ^{.00}	Lot 3 Oak Hollow, Sec. I
21372 Jan. 9, 1984	"	"	"	"	Richard O. Farnsworth	1643	190	7,200 ^{.00}	Lot 28 Oak Hollow, Sec. I
21600 Jan. 10, 1984	"	"	"	"	Donald R. Trammell, etal	1643	369	50,000 ^{.00}	4.69 Acres Pelham Road

INDIRECT or MORTGAGEE Index to Real Estate Mortgages — Greenville County, S. C.


 Open at Proper Tab according to First Letter or Letters of Name and refer to Buff Sub-Index sheet for page reference.

FILE NUMBER DATE OF RECORD	MORTGAGEES FAMILY NAMES	GIVEN NAMES ABCDEFGHIJ	GIVEN NAMES KLMNOP	GIVEN NAMES QRSTUVWXYZ	MORTGAGORS	BOOK	PAGE	Amount	BRIEF DESCRIPTION, LOCATION, ETC. (Not Warranted)
21607 Jan. 11, 1984	American	Federal S & L Assn.			B. Wallace Littlejohn, ^{etal}	1643	504	.80 53,500.	Sec. I Mauldin Lot 52 Boulder Rd. Forrester Woods
21607 Jan. 11, 1984	"	"	"		Frank H. Spear, Jr., ^{etal}	1643	512	.00 20,562.	Sec. E Houser ESts. Pt. Lots 12, 14, + 15 Cleveland St Ext
21608 Jan. 11, 1984	"	"	"		Carl S. Oliver, ^{etal}	1643	532		Real Property Agreement
21608 Jan. 11, 1984	"	"	"		Curtiss C. Farmer, ^{etal}	1643	533		Real Property Agreement
21608 Jan. 11, 1984	"	"	"		Joe K. Smith	1643	534		Real Property Agreement
21608 Jan. 11, 1984	"	"	"		Robert G. Clayton	1643	535		Real Property Agreement
21608 Jan. 11, 1984	"	"	"		Michael W. Murphy, ^{etal}	1643	536		Real Property Agreement
21608 Jan. 11, 1984	"	"	"		Holly L. Drummond	1643	537		Real Property Agreement
21608 Jan. 11, 1984	"	"	"		Hugh R. Carroll	1643	538		Real Property Agreement
21702 Jan. 11, 1984	"	"	"		Capers Place Partnership	1643	601	.00 500,000	(Augusta Rd) Crescent Terrace Lots 59, 60 + 61 Augusta St.
21723 Jan. 11, 1984	"	"	"		William J. Bauharoun	1643	547		3rd Mtg. Rem. Bk 15-14 R. 149 Ext. + Modification Agreement
21788 Jan. 12, 1984	"	"	"		Paul R. Tomlinson and Barbara J. Aldaker	1643	683	.00 15,000	1.67 ac. Murrey Dr.
21812 Jan. 12, 1984	"	"	"		Robert E. Aldaker, ^{Byattlyin}	1643	726		over 3rd Mtg. Rem. Bk 1601 Pg 870 Mtg. assigned to State Banking + others
21902 Jan. 13, 1984	"	"	"		Paul L. Hood, ^{etal}	1643	767	.00 40,000	Lot 313 S.W. Route Rd. S.W. Route
22275 Jan. 18, 1984	"	"	"		Charles A. Young, ^{etal}	1644	200		Real Prop. Agre.
22275 Jan. 18, 1984	"	"	"		Wilhelm C. Alexander	1644	201		Real Prop. Agre.


INDIRECT or MORTGAGEE Index to Real Estate Mortgages — Greenville County, S. C.

(6-X)

Open at Proper Tab according to First Letter or Letters of Name and refer to Buff Sub-Index sheet for page reference.

FILE NUMBER DATE OF RECORD	MORTGAGEES FAMILY NAMES	GIVEN NAMES ABCDEFGH	GIVEN NAMES IJKLMNO	GIVEN NAMES PQRSTUVWXYZ	MORTGAGORS	BOOK	PAGE	Amount	BRIEF DESCRIPTION, LOCATION, ETC. (Not Warranted)
22275 Jan 18, 1984	American	5-27-93	# 33524	Cancelled Dennis S. Lusk VEMC	501 BK 141-639 William F. Borders, et al	1644	204		Real Prop Agree.
22275 Jan 18, 1984	"	-	-		May Hoover, et al	1644	205		Real Prop Agree.
22275 Jan 18, 1984	"	-	-		Lue J. Miller	1644	206		Real Prop Agree.
22275 Jan 18, 1984	"	-	-		Ruben Arnold, et al	1644	202		Real Prop Agree.
22275 Jan 18, 1984	"	-	-		Jerry D. Baughman, et al	1644	203		Real Prop Agree.
22274 Jan 18, 1984	"	-	-		Betty Ann Green	1644	228	19,504	Woodridge Circle Wenden Park Lot 48 Severnshire Rd. &
22274 Jan 18, 1984	"	-	-		Shelby M. Warr 1/2 Shelby Jean Warr 1/2 Shelby M. Warr	1644	236	16,589	Maple Hts. Lot 25 Cor. Lee Luts + Mitchell Dr.
22274 Jan 18, 1984	"	-	-		James C. Woodside	1644	240	9,271	Lot 12 + pt. lot 13 Wood Lake
22274 Jan 18, 1984	"	-	-		Mary P. Wilson	1644	244	6,753	managing Lot 45 Drury Lane "Blendale"
22274 Jan 18, 1984	"	-	-		John A. Beck	1644	268	12,725	Lot 11 Bryson Acres
22274 Jan 18, 1984	"	-	-		David C. Jones, et al	1644	284	29,425	Boye Ave. "Boye Lawn add." 5.44 Acres Fetteress St. +
22274 Jan 18, 1984	"	-	-		Mary C. Reid	1644	300	97,714	2 tracts Batson Rd
22274 Jan 18, 1984	"	-	-		H. Stephen Rollison, et al	1644	304	15,123	Unit 36 Bridgeway Her Prop Prop
22437 Jan 19, 1984	"	-	-		Jack L. Frasher, Jr.	1644	452	150,000	Pine View also 6 acs Health Dr. Lot 4 Pine Forest Estn.
22566 Jan 20, 1984	"	-	-		John J. Schroeder, et al	1644	616	75,000	5.22 Acres Taylor Rd.
22617 Jan 20, 1984	"	-	-		Eddie C. Holcombe	1644	727	60,000	Rd. Butler St. Pt. lot 3 S.C. Hwy. 281 + White Oak

INDIRECT or MORTGAGEE Index to Real Estate Mortgages — Greenville County, S. C.


 Open at Proper Tab according to First Letter or Letters of Name and refer to Buff Sub-Index sheet for page reference.

FILE NUMBER DATE OF RECORD	MORTGAGEES FAMILY NAMES	GIVEN NAMES ABCDEFGHIJ	GIVEN NAMES JKLMNO	GIVEN NAMES PQRSTUVWXYZ	MORTGAGORS	BOOK	PAGE	Amount	BRIEF DESCRIPTION, LOCATION, ETC. (Not Warranted)
22647 Jan 20, 1984	American	Federal S & L Assn			Jimmy M. Bridges et al	1644	746	20,920 ^{.54}	Lot 9 Ashburn
22579 Jan 20, 1984	"	"	"	"	Howard E. Suttle	1644	654	42,500 ^{.01}	Lots 5 & 6
22646 Jan 23, 1984	"	"	"	"	Joseph J. Moon et al	1644	844	84,300 ^{.00}	3.50 Acres, Augusta Rd. Greenville Sp
22790 Jan 23, 1984	"	"	"	"	Episcopal - Smith	1644	966		Lots 22 thru 26 County Club Estate
22805 Jan 24, 1984	"	"	"	"	St. Peter's Church	1644	966		7 1/2 mtg. del. em. 1333 pg. 962 Release Lot 2 Hudson Place
22805 Jan 24, 1984	"	"	"	"	Baron L. Clardy et al	1644	997		Real Prop. Agree.
22805 Jan 24, 1984	"	"	"	"	Doug R. Mc Bride et al	1644	998		Real Prop. Agree.
22806 Jan 24, 1984	"	"	"	"	Alton R. Zayler et al	1644	999		Real Prop. Agree.
22806 Jan 24, 1984	"	"	"	"	Patricia A. Tate	1645	46	18,082 ^{.68}	Lot 9 Cedar Terrace
22806 Jan 24, 1984	"	"	"	"	Lorraine L. Krueger	1645	62	11,582 ^{.88}	Sec 7 Mauldin
22810 Jan 24, 1984	"	"	"	"	Ewertt Covington	1645	78	10,445 ^{.40}	Lot 14 Oak Park Dr. Parkwood Woodsdale Mills
22815 Jan 24, 1984	"	"	"	"	R. C. Jones et al	1645	135	35,000 ^{.00}	Lot 39 E. Seventh St. Sec C Mauldin
22805 Jan 24, 1984	"	"	"	"	Larry A. Mansell et al	1645	199		1.03 Acres Old Mill Rd.
23133 Jan 24, 1984	"	"	"	"	Thomas E. Holland et al	1645	200		Real Prop. Agree.
"	"	"	"	"	Thomas G. Woodson et al	1645	543		Real Prop. Agree.
"	"	"	"	"	" " " "	1645	543		Extra + Modification Agreement In mtg. re REMB 1615 Pg 546 Va Beach Rd 1623 Pg 706
23221 Jan 27, 1984	"	"	"	"	Barbara J. McCall et al	1645	677		Real Prop. Agree.

INDIRECT or MORTGAGEE Index to Real Estate Mortgages — Greenville County, S. C.

(6-Y)

Open at Proper Tab according to First Letter or Letters of Name and refer to Buff Sub-Index sheet for page reference.

FILE NUMBER DATE OF RECORD	MORTGAGEES FAMILY NAMES	GIVEN NAMES ABCDEFGH	GIVEN NAMES IJKLMNO	GIVEN NAMES PQRSTUVWXYZ	MORTGAGORS	BOOK	PAGE	Amount	BRIEF DESCRIPTION, LOCATION, ETC. (Not Warranted)
23221 Jan 27, 1984	American	Federal S & L Assn			Robert R. Phillips, et al	1645	678		Real Prop. Agree.
23221 Jan 27, 1984	"	"	"	"	Christine L. Wehunt	1645	679		Real Prop. Agree.
23221 Jan 27, 1984	"	"	"	"	Jeffrey B. Bandy, et al	1645	680		Real Prop. Agree.
23221 Jan 27, 1984	"	"	"	"	Ray M. Hawkins	1645	681		Real Prop. Agree.
23221 Jan 27, 1984	"	"	"	"	None J. Johnson attn: Virginia B. Jarrow	1645	682		Real Prop. Agree.
23230 Jan 27, 1984	"	"	"	"	Virginia Diane Eden	1645	699	6,636	.96 Anderson Street Highland Lots 89 & 90 E. Somerset Ave.
23230 Jan 27, 1984	"	"	"	"	Willie J. Madden, et al	1645	703	8,858	.88 Lot 3 Ridgewood Dr. Ridgewood
23291 Jan 27, 1984	"	Indexed in error see First Fed S & L. Assn	"	"	John J. Monahan III, et al	1645	660	79,200	.00 Knollwood Hts. Sec 17 Mauldin Lot 31 Kingsley Dr. & Mussonwood Dr.
23267 Jan 27, 1984	"	Indexed in error see First Fed S & L. Assn.	"	"	Mary Ann Barber	1645	620	26,350	.00 Unit 9 in Town Park Hdr. Prop. Reg.
23265 Jan 27, 1984	"	Indexed in error see Citizen B & L. Assn.	"	"	Jerry Wilson Wampole, et al	1645	610	14,000	.00 Lot 7 Artillery Rd. Chick Egn. Zp. Bk. 1634 pg. 941
23270 Jan 27, 1984	"	"	"	"	Anthony J. Zander, et al	1645	768		Equip. & Mod. Agree. for mtg. see L. Em.
23452 Jan 30, 1984	"	"	"	"	at S.C. Ben. Ptg. Sunview Townhome Prop.	1645	979		L. Em. Bk. 1619 pg. 684 Equip. & Mod. Agree. - for mtg. see
24108 Jan 31, 1984	"	"	"	"	James R. Ruddy, et al	1646	722	65,000	.50 6.54 acm Lot 3 Chick Springs Zp.
24254 Jan 27, 1984	"	"	"	"	Michael A. Smith, et al	1646	978		Real Property Agreement
24254 Jan 27, 1984	"	"	"	"	James M. Sutton, et al	1646	977		Real Prop. Agree.


INDIRECT or MORTGAGEE Index to Real Estate Mortgages — Greenville County, S. C.

Open at Proper Tab according to First Letter or Letters of Name and refer to Buff Sub-Index sheet for page reference.

FILE NUMBER DATE OF RECORD	MORTGAGEES FAMILY NAMES	GIVEN NAMES ABCDEFGHIJ	GIVEN NAMES KLMNO	GIVEN NAMES PQRSTUVWXYZ	MORTGAGORS	BOOK	PAGE	Amount	BRIEF DESCRIPTION, LOCATION, ETC. (Not Warranted)
24254 Oct. 7, 1984	American	Federal S & L Assn			Phillip Collins, Jr. et al	1646	979		Real Property Agreement
24254 Oct 7, 1984	"	"			Carroll A. Campbell et al	1646	980		Real Property Agreement
24566 Oct 9, 1984	"	"			Kenneth R. Beck et al	1647	307	.00	4, 932 v. Cunningham R.B. Cunningham, Sen Secy Lat 1 on Crabapple St.
24542 Oct 9, 1984	"	"			Donald E. Lentz et al	1647	215	107,000	Lat 144 Starbridge Dr.
24656 Oct 10, 1984	"	"			Dary L. Jordan, et al	1647	457		Real Prop. Agree.
24656 Oct 10, 1984	"	"			Major Patrick M. S. Dinty et al	1647	458		Real Prop. Agree.
24625 Oct 10, 1984	"	"			Joseph P. Kirk, et al	1647	459		Real Prop. Agree.
24625 Oct 10, 1984	"	"			Howard D. Rogers Jr et al	1647	537	.08	Hampshire Hill Lat 11 Newport Dr.
25051 Oct 14, 1984	"	"			Billy J. Whitaker et al	1647	553	4,794	Lat 5 Willbanks St.
25020 Oct 14, 1984	"	"			Donald H. Mc Donald et al	1648	7	100,000	Lat 146 Sullrose Ln. Eastdale 2 Tracts Pendleton St. also
25019 Oct 14, 1984	"	"			William Street Developer	1648	19		mtg. see Rem Bl. 1594 pg. 386 Release Lat 4 3 Pine Hill for
25077 Oct 15, 1984	"	"			William K. Brown, et al	1648	35		mtg. see Rem Bl. 1622 pg. 513 Estate v. med. Agreement for
25202 Oct 16, 1984	"	"	"	"	W. H. Burgess, et al	1648	37	30,000	Lat 42 Pelham Etc. See III
25302 Oct 16, 1984	"	"	"	"	Cynthia Rose Henton et al	1206	373		deed Bl. 1565 pg 683 Release of easements, for orig Sur
25264 Oct 16, 1984	"	"	"	"	Owen F. Cardell, et al	1648	316	100,000	Lat 44 Collins Creek Int
	"	"	"	"	Jay R. Bennett	1648	342		2nd mtg. see Rem Bl. 1563 pg. 368 Release from Judgment & Release 83-4518

INDIRECT or MORTGAGEE Index to Real Estate Mortgages — Greenville County, S. C.

(6-2)


 Open at Proper Tab according to First Letter or Letters of Name and refer to Buff Sub-Index sheet for page reference.

FILE NUMBER DATE OF RECORD	MORTGAGEES FAMILY NAMES	GIVEN NAMES ABCDEFGH	GIVEN NAMES IJKLMNO	GIVEN NAMES PQRSTUWXYZ	MORTGAGORS	BOOK	PAGE	Amount	BRIEF DESCRIPTION, LOCATION, ETC. (Not Warranted)
25461 Feb. 17, 1984	American	Federal S & L Assn			<i>a bn pt.</i> Richardson - Newman	1648	514	100,000	Plat Lots 544-55 Sec. T. Waldenwood
25388 Feb. 17, 1984	"	"	"	"	Ann F. Bratton, et al	1648	565		For mtg. see Rem. Ch. 1593 pg. 701 Extn. & Modification Agreement
25388 Feb. 17, 1984	"	"	"	"	Ann F. Bratton, et al	1648	567		mtg. see Rem. Ch. 1593 pg. 697 Extn. & Mod. Agreement - for
25384 Feb. 17, 1984	"	formerly Fid. Fed. S. & L. Assn.			Jennie B. Risher, et al	1648	372		For mtg. see Rem. Ch. 1349 pg. 31 Mod. & assumption Agreement
25499 Feb. 20, 1984	"	"	"	"	Michael J. Sampson, et al	1648	594		Real Prop. Agree.
25499 Feb. 20, 1984	"	"	"	"	Andrew M. Myers, et al	1648	595		Real Prop. Agree
25499 Feb. 20, 1984	"	"	"	"	Joseph P. Cappardi, et al	1648	596		Real Prop. Agree
25499 Feb. 20, 1984	"	"	"	"	Leonard Etriv, et al	1648	597		Real Prop. Agree.
25499 Feb. 20, 1984	"	"	"	"	Kenneth L. Frady, et al	1648	598		Real Prop. Agree.
25532 Feb. 20, 1984	"	"	"	"	Shrutt Enterprises, Inc.	1648	623		see Rem. Ch. 1617 pg. 856 Mod. & Extn. Agree. - for mtg.
25680 Feb. 21, 1984	"	"	"	"	Wyllis H. Taylor, Jr.	1648	775	50,000	Lots 27, 28 & 29 Lanyon Rd.
25979 Feb. 24, 1984	"	"	"	"	Mary Ashman, et al	1649	154	34,000	Tract 2 Lakewood Dr. 10 Acres Lemp. also pt.
26332 Feb. 28, 1984	"	"	"	"	James A. Johnson	1649	631		Real Prop. Agree.
26433 Feb. 28, 1984	"	"	"	"	B. Phil Gillespie, et al	1649	788		mtg. see Rem. Ch. 1623 pg. 986 Extn. & Mod. Agreement - for
26433 Feb. 28, 1984	"	"	"	"	Ralph Baity, Jr.	1649	790		For mtg. see Rem. Ch. 1621 pg. 841 Extn. & Mod. Agreement

(over)

INDIRECT or MORTGAGEE Index to Real Estate Mortgages — Greenville County, S. C.

Open at Proper Tab according to First Letter or Letters of Name and refer to Buff Sub-Index sheet for page reference.

FILE NUMBER DATE OF RECORD	MORTGAGEES FAMILY NAMES	GIVEN NAMES ABCDEFGHIJ	GIVEN NAMES KLMNO	GIVEN NAMES PQRSTUVWXYZ	MORTGAGORS	BOOK	PAGE	Amount	BRIEF DESCRIPTION, LOCATION, ETC. (Not Warranted)
26524 Feb. 29, 1984	American	Federal S & L Assn			Samuel C. McEhee et al	1649	846	23,700 ^{.00}	Tyrone Lot 71 Capen St. Crescent
26834 Mar. 1, 1984	"	"	"	"	Doug Walters et al	1650	256	18,000 ^{.00}	Lot 38 Fresh Meadows Farm 84-1058
27071 Mar. 5, 1984	"	"	"	"	William J. Miller, et al	✓	✓	✓	Future - 53 Brentwood Circle
27051 Mar. 5, 1984	"	"	"	"	George W. Schmitt et al	1650	657	9,069 ^{.00}	also 1.27 Acre 4.82 Acre Log Shoak Rd.
27051 Mar. 5, 1984	"	"	"	"	James R. Loker, et al	1650	783	39,710 ^{.40}	5.2 E Oak Road .96 Acre also 1.63 Acre
27050 Mar. 5, 1984	"	"	"	"	George Young Jr. et al	1650	826		Real Prop. Agree.
27050 Mar. 5, 1984	"	"	"	"	James D. Edwards, et al	1650	827		Real Prop. Agree.
27050 Mar. 5, 1984	"	"	"	"	Devonagh P. Hoover et al	1650	828		Real Prop. Agree.
27050 Mar. 5, 1984	"	"	"	"	William J. Miller et al	1650	829		Real Prop. Agree.
27050 Mar. 5, 1984	"	"	"	"	Walter S. Campbell et al	1650	830		Real Prop. Agree.
27130 Mar. 5, 1984	"	"	"	"	Claude A. Davis Jr. et al	1650	832		see R.E.M. Bd. - 1622 pg. 752 Extra & Mod. Agree. - for mtg.
27356 Mar. 7, 1984	"	"	"	"	David R. Meigs et al	1650	925	50,000 ^{.00}	3 Acre also Lot Lowndes Hill Rd
27559 Mar. 8, 1984	"	"	"	"	Leroy Neece, et al	1651	221	38,106 ^{.00}	Lot 6 Wilbanks St.
27780 Mar. 12, 1984	"	"	"	"	Loni Mae Dally, et al	1651	513		Real Property Agreement
27780 Mar. 12, 1984	"	"	"	"	Jerry E. Jones, et al	1651	514		Real Prop. Agree.
27780 Mar. 12, 1984	"	"	"	"	Ronald H. Dunn, et al	1651	515		Real Prop. Agree.

INDIRECT or MORTGAGEE Index to Real Estate Mortgages — Greenville County, S. C.

Open at Proper Tab according to First Letter or Letters of Name and refer to Buff Sub-Index sheet for page reference.

(7-A)


FILE NUMBER DATE OF RECORD	MORTGAGEES FAMILY NAMES	GIVEN NAMES ABCDEFGH	GIVEN NAMES IJKLMNO	GIVEN NAMES PQRSTUVWXYZ	MORTGAGORS	BOOK	PAGE	Amount	BRIEF DESCRIPTION, LOCATION, ETC. (Not Warranted)
27777 Mar 12, 1984	American	Federal S & L Assn			James C. Floyd, et al	1651	532	.20 28,957	Millsborough sec II margin Lot 127 Besswood Dr.
28401 Mar 15, 1984	"	"	"	"	Shuley E. Duvall	1652	297	.00 135,000	Less Pt. 6. 98 Deer Run Mt. Rd.
28423 Mar 16, 1984	"	"	"	"	Dary T. Herbert	1652	420		Real Prop. Agre.
28423 Mar 16, 1984	"	"	"	"	Benjamin J. Barga et al	1652	421		Real Prop. Agre.
28423 Mar 16, 1984	"	Corrected 10-8-83 # 69269 Danna S. Lankford VENIC	"	"	Thomas F. Coan, Jr.	1652	422		Real Prop. Agre.
28422 Mar 16, 1984	"	"	"	"	James Steven Edgar, et al	1652	443	.56 20,041	Sec II Lot 73 Shiloh Court Foundation
28539 Mar 16, 1984	"	"	"	"	W. R. Martin, as Tr.	1652	589		see REM Bk. 1549 pg. 517 Extn. & Mod. Agreement, g. m. t. y.
28781 Mar 20, 1984	"	"	"	"	William D. Goepfer et al	1652	787	.00 35,500	Lot 22 Melbourne Lane for mty. see REM Bk. 1596 pg. 43
28771 Mar 20, 1984	"	"	"	"	James F. Henry	1652	821		Extension & modification Agreement
29442 Mar 26, 1984	"	"	"	"	James E. Caday, Jr. et al	1653	628		Real Property Agreement
29442 Mar 26, 1984	"	"	"	"	James C. Galloway, Jr. et al	1653	629		Real Property Agreement
29442 Mar 26, 1984	"	"	"	"	Katherine Schofield	1653	630		Real Property Agreement
29442 Mar 26, 1984	"	"	"	"	Martha C. Wilkinson	1653	631		Real Property Agreement
29442 Mar 26, 1984	"	"	"	"	Atha Long Bridger	165	632		Real Property Agreement
29613 Mar 26, 1984	"	New American Fed. Bank. F.S.B.	"	"	Grady E. Allen	1653	735		REM Bk. 1582 pg. 480 Release Pt. 2 of 5 - for mty. see
36448 Apr 2, 1984	"	"	"	"	Allen E. Barlow, et al	1655	33	.20 8,482	Lot 36 Southwood Ave.

INDIRECT or MORTGAGEE Index to Real Estate Mortgages — Greenville County, S. C.

()
 Open at Proper Tab according to First Letter or Letters of Name and refer to Buff Sub-Index sheet for page reference.

FILE NUMBER DATE OF RECORD	MORTGAGEES FAMILY NAMES	GIVEN NAMES ABCDEFGHIJ	GIVEN NAMES KLMNO	GIVEN NAMES PQRSTUWXYZ	MORTGAGORS	BOOK	PAGE	Amount	BRIEF DESCRIPTION, LOCATION, ETC. (Not Warranted)
30505 Apr 2, 1984	American	Federal	S & L Assn		Anthony D Zender, et al	1655	329		In Mtg. on REM Ch. 1634 Pg 941 Extn. & Modification Agreement
30505 Apr 2, 1984	"	"	"		Charles E Sofko, et al	1655	331		In Mtg. on REM Ch. 1620 Pg 134 Extn. & Modification Agreement
31467 Apr 10, 1984	"	"	"		Thomas M. Hayes et al	1656	536	13,926 ^{.24}	Lot 126 Pine Brook Forest
31468 Apr 10, 1984	"	"	"		Eleanor C. Convery	1656	717		Real property Agreement
31468 Apr 10, 1984	"	"	"		Henry S. Sullivan II et al	1656	718		Real property Agreement
31468 Apr 10, 1984	"	"	"		Wayne D. Evans et al	1656	719		Real property Agreement
31553 Apr 10, 1984	"	"	"		Robert D. Ganeth, et al	1656	725		Mtg. on REM Ch. 1601 Pg 714 Extn. & Mod. Agreement. For
31902 Apr 12, 1984	"	"	"		David B. Mann	1657	49		Mtg. on REM Ch. 1597 Pg 806 Extn. & Mod. Agreement. For
31903 Apr 12, 1984	"	"	"		a Pto. Ray Construction	1657	51		In Mtg. on REM Ch. 1638 Pg 469 Relian Lot 8 Westminister Village
31960 Apr 13, 1984	"	"	"		Ruth H. Blalock et al	1657	110		Real Prop. Agree.
31960 Apr 13, 1984	"	"	"		Stephen H. Heater et al	1657	111		Real Prop. Agree.
31960 Apr 13, 1984	"	"	"		Emmette E. Talbot et al	1657	112		Real Prop. Agree.
31959 Apr 13, 1984	"	"	"		Jimmy Young et al	1657	113	7,008 ^{.60}	Lot Young Rd. near 29.
32760 Apr 20, 1984	"	"	"		Rebecca L. Coggins	1658	399		Real Prop. Agree.
32760 Apr 20, 1984	"	"	"		J. Olin Jones, Jr. et al	1658	400		Real Prop. Agree.
32760 Apr 20, 1984	"	"	"		Norris S. Newton et al	1658	401		Real Prop. Agree.

INDIRECT or MORTGAGEE Index to Real Estate Mortgages — Greenville County, S. C.


 Open at Proper Tab according to First Letter or Letters of Name and refer to Buff Sub-Index sheet for page reference.

(1-B)

FILE NUMBER DATE OF RECORD	MORTGAGEES FAMILY NAMES	GIVEN NAMES ABCDEFGH	GIVEN NAMES IJKLMNO	GIVEN NAMES PQRSTUVWXYZ	MORTGAGORS	BOOK	PAGE	Amount	BRIEF DESCRIPTION, LOCATION, ETC. (Not Warranted)
32760 Apr. 20, 1984	American	Federal S & L Assn			Roger D. Hopkins et al	1658	402		Real Prop. Agree.
32760 Apr. 20, 1984	"	"	"	"	Vigil J. Thomas et al	1658	403		Real Prop. Agree.
32759 Apr. 20, 1984	"	"	"	"	David A. Bates et al	1658	509	26,887	.56 Brentwood Hwy Brentwood Sec II Lot 29 Ashley takes S. & E.
32759 Apr. 20, 1984	"	"	"	"	Russell Larnter et al	1658	529	7,445	2.61 Acre
32760 Apr. 20, 1984	"	"	"	"	Dennis A. Epps et al	1658	398		Real Prop. Agree
32759 Apr. 20, 1984	"	"	"	"	Bobby J. Jones et al	1658	537	21,140	.40 Lot 22 Rustic Est. manuf. - see Rem. Ch. 1604 pp. 38
33752 Apr. 27, 1984	"	"	"	"	Lucille S. Ehlen	1659	785		Exten. & Mod. Agreement - for mtg.
34244 May 2, 1984	"	"	"	"	Robt. S. Powell et al	1660	532		Real Property Agreement
34244 May 2, 1984	"	"	"	"	David J. Beach	1660	533		Real Property Agreement
34244 May 2, 1984	"	"	"	"	Robert C. Green et al	1660	534		Real Property Agreement
34244 May 2, 1984	"	"	"	"	George S. Coltrane Jr.	1666	535		Real Property Agreement
34243 May 2, 1984	"	"	"	"	James C. Clardy et al	1660	726	27,284	.40 Woodhedge Sec. I Lot 34 Bluestone Ct.
34577 May 4, 1984	"	"	"	"	Nancy L. Higgs	1661	46		Real Prop. Agree.
34577 May 4, 1984	"	"	"	"	Joel J. Owen et al	1661	47		Real Prop. Agree.
34682 May 4, 1984	"	"	"	"	Donald E. Franklin	1661	220		for mtg. see Rem. Ch. 1614 pp. 440 Relian Pt. Lot 11 Hollyden Pkwy. Sec. II
34687 May 4, 1984	"	"	"	"	Thomas J. Gaul et al	1661	225		Rem. Ch. 1632 pp. 184 Exten. & Mod. Agreement - for mtg. all

INDIRECT or MORTGAGEE Index to Real Estate Mortgages — Greenville County, S. C.

()

☞ Open at Proper Tab according to First Letter or Letters of Name and refer to Buff Sub-Index sheet for page reference.

FILE NUMBER DATE OF RECORD	MORTGAGEES FAMILY NAMES	GIVEN NAMES ABCDEFGHIJ	GIVEN NAMES JKLMNO	GIVEN NAMES PQRSTUWXYZ	MORTGAGORS	BOOK	PAGE	Amount	BRIEF DESCRIPTION, LOCATION, ETC. (Not Warranted)
34687 May 4, 1984	American	Federal S & L Assn			The State Company, Inc.	1661	227		See Rem Ch. 1601 p. 130 Ex. & Mod. Agreement - party.
34903 May 7, 1984	"	"	"	"	Ray Steven Ladsen	1661	402		Release Pt. lot 24 + pt tract also
"	"	"	"	"	" " "	1661	402		casement Waters + Burly out. Richmond Hgts. Orange Rd. 1510 R/ 467
35185 May 9, 1984	"	Security Ind. Fed. S + L Assoc.			Lee Allen Sorsbaugh	1661	810		In mtg. ex. bk 1392 p. 781. modification + assumption Agree.
35440 May 10, 1984	"	Security Ind. Fed. S + L Assoc.			William A. Dodge	1661	941		484 - 2271 for mtg. see Rem Ch. 1529 p. 597 Lilien La gun Judgment Ref.
35638 May 14, 1984	"	"	"	"	Terrance L. Krueger	1662	321	12,493 ^{.08}	lot 14 Oak Park Dr. Parkwood, Dec.
35638 May 14, 1984	"	"	"	"	Abner J. Kelly, et al	1662	325	15,006 ^{.04}	Lawn Tp. 1.39 Aca. D.C. Hwy. 5-428 Oak
35658 May 14, 1984	"	"	"	" of Mills DC	Henry N. McMillan, et al	1662	376		Real Property Agreement
35658 May 14, 1984	"	"	"	"	James R. Watson, et al	1662	377		Real Property Agreement
35752 May 14, 1984	"	"	"	"	Donald E. Franklin, et al	1662	462	130,000 ^{.00}	Pelham East Dec. 1 lot 70 Cape Charles Dr.
36155 May 17, 1984	"	"	"	"	David A. Sigmore	1663	65	38,000 ^{.00}	Sherrwood Forest lot 11 Le Grand Blvd.
36335 May 18, 1984	"	"	"	"	Seabrook L. Merchant	1663	490		In mtg. ex. bk 1634 p. 166 Ex. & Modification Agreement
36738 May 22, 1984	"	formerly Fed. Ind. S + L Assoc.	"	"	Harry B. Luthi Jr, et al	1663	881		Part. 2 mtg. ex. bk 1425 p. 733 Release. lot 106 + pt 107 Glenn Grove
37242 May 25, 1984	"	"	"	"	Mary Pamela McDaniel	1664	603	35,000 ^{.00}	Tract Hunt Bridge Rd.
37279 May 28, 1984	"	4-24-96 # 26429	"	" <small>Cancelled Annex S. Banker</small>	William P. Edwards	1664	708		Real Property Agreement
37279 May 28, 1984	"	"	"	"	Emmie M. Fant	1664	709		Real Property Agreement

INDIRECT or MORTGAGEE Index to Real Estate Mortgages — Greenville County, S. C.

(7-C)

Open at Proper Tab according to First Letter or Letters of Name and refer to Buff Sub-Index sheet for page reference.

FILE NUMBER DATE OF RECORD	MORTGAGEES FAMILY NAMES	GIVEN NAMES ABCDEFGHIJ	GIVEN NAMES JKLMNO	GIVEN NAMES PQRSTUVWXYZ	MORTGAGORS	BOOK	PAGE	Amount	BRIEF DESCRIPTION, LOCATION, ETC. (Not Warranted)
37279 May 28 1984	American	Federal S	& L Assn.		James P. La Costa, Jr. ^{et al}	1664	710		Real Prop. Agreement
37279 May 28 1984	"	"	"		Annette M E Gowan	1664	711		Real Prop. Agreement
37278 May 28 1984	"	"	"		Ching-yuan Chao ^{et al}	1664	715	21,435	.60 Austen Sp. Lot Miller Rd. Mauldin
37350 May 28 1984	"	"	"		Martha P Nichol	1664	717		2 ^d mtg. see R Em Bk 1606 pg 907 Estate & mod. Agreement.
37809 May 31 1984	"	"	"		Robert J. Reusche ^{et al}	1665	351		2 ^d mtg. see R Em Bk. 1612 pg 899 mtg. assigned American S & L Assn.
37809 May 31 1984	"	"	"		Bob J. Sumner ^{et al}	1665	352		2 ^d mtg. see R Em Bk. 1601 pg 362 mtg. assigned American S & L Assn.
37809 May 31 1984	"	"	"		Thomas B. Ivester	1665	353		2 ^d mtg. see R Em Bk. 1605 pg 106 mtg. assigned American S & L Assn.
37809 May 31 1984	"	"	"		Herald M. Wulf ^{et al}	1665	354		2 ^d mtg. see R Em Bk. 1602 pg. 370 mtg. assigned American S & L Assn.
37809 May 31 1984	"	"	"		Joseph J. Fenwick ^{et al}	1665	355		2 ^d mtg. see R Em Bk 1601 pg. 592 mtg. assigned American S & L Assn.
37809 May 31 1984	"	"	"		William H. Foster ^{et al}	1665	356		2 ^d mtg. see R Em Bk. 1598 pg. 558 mtg. assigned American S & L Assn.
37809 May 31 1984	"	"	"		Flora K Boulden	1665	357		2 ^d mtg. see R Em Bk. 1601 pg. 126 mtg. assigned American S & L Assn.
38512 June 5 1984	"	"	"		B. Phil Bullerzie ^{et al}	1666	244		see R Em Bk. 1623 pg 986 Estate & mod. Agreement. for mtg.
38466 June 5 1984	"	"	"		J. Steven Benz ^{et al}	1666	502		Real Prop. Agree.
38406 June 5 1984	"	"	"		G. Dennis Sims ^{et al}	1666	503		Real Prop. Agree.
39095 June 11 1984	"	"	"		James W. Mahon	1667	78		see R Em Bk 1607 pg 520 Estate & mod. Agreement. for mtg.
39095 June 11 1984	"	"	"		David B. Mann	1667	80		see R Em Bk. 1597 pg 806 Estate & mod. Agree. — for mtg.

INDIRECT or MORTGAGEE Index to Real Estate Mortgages — Greenville County, S. C.

Open at Proper Tab according to First Letter or Letters of Name and refer to Buff Sub-Index sheet for page reference.

FILE NUMBER DATE OF RECORD	MORTGAGEES FAMILY NAMES	GIVEN NAMES ABCDEFGHIJ	GIVEN NAMES JKLMNO	GIVEN NAMES PQRSTUVWXYZ	MORTGAGORS	BOOK	PAGE	Amount	BRIEF DESCRIPTION, LOCATION, ETC. (Not Warranted)
39095 June 11, 1984	American	Federal S & L Assn.			Prof. a S.C. Gen. P.S. Mortgagee Lumberman	1667	82		see Rem Ch. 1610 p. 604 Ext. & mod. Agree. for mtg.
39414 June 14, 1984	"	"	"		Edward D. Brown, et al	1667	610		Real Property Agreement
39414 June 14, 1984	"	"	"		Beverly P. Jefferson, et al	1667	611		Real Property Agreement
39414 June 14, 1984	"	"	"		Steven H. Mayfield	1667	612		Real Property Agreement
39751 June 14, 1984	"	formerly Fidelity Fed. S & L Assoc.	"	"	Steve A. Taylor, et al	1667	613		Real Property Agreement
39776 June 18, 1984	"	formerly Fed. Fed. S & L Assoc.	"	"	The Vista Co., Inc.	1668	25	93,750	see 3 for mtg. see Rem Ch. 1517 p. 216 Lot 1 Haverhill Place Oxford
"	"	"	"	"	The Vista Co. Inc.	1668	29		Haverhill Rte. mtg. Hampton Ave. for mtg. see Rem Ch. 1517 p. 216 see record Bl. 1668 p. 25
40030 June 19, 1984	"	"	"	"	Gene H. Greer	1668	346		for mtg. see Rem Ch. 1631 p. 44 Ext. & Modification Agreement
40387 June 20, 1984	"	"	"	"	Bay Construction	1668	551		see 5 for mtg. see Rem Ch. 1638 p. 469 Kalamazoo Lot 56 Westminster Village
40387 June 22, 1984	"	"	"	"	Thomas G. Robinson, et al	1668	825		Real Property Agreement
40387 June 22, 1984	"	"	"	"	Gordon L. Burchell	1668	826		Real Property Agreement
40705 June 22, 1984	"	"	"	"	Melvin R. Houch, et al	1668	827		Real Property Agreement
41177 June 26, 1984	"	"	"	"	John V. Webb, et al	1669	471		Real Property Agreement
"	"	"	"	"	Joe Crippin	1669	885	20,160	see 196 Lot 50 Ruby Dr. "New Furman"

INDIRECT or MORTGAGEE Index to Real Estate Mortgages — Greenville County, S. C.

(7-D)

Open at Proper Tab according to First Letter or Letters of Name and refer to Buff Sub-Index sheet for page reference.

FILE NUMBER DATE OF RECORD	MORTGAGEES FAMILY NAMES	GIVEN NAMES ABCDEFGH	GIVEN NAMES IJKLMNO	GIVEN NAMES PQRSTUVWXYZ	MORTGAGORS	BOOK	PAGE	Amount	BRIEF DESCRIPTION, LOCATION, ETC. (Not Warranted)
439 July 6, 1984	American	Federal S & L Assn.			Holly Tree Country Club, Inc.	1670	934		Amendment to Modification Agreement. In ref. see RSM BK 1376 Pg 420, BK 1376 Pg 428 & BK 1376, Pg 438
"	"	"	"	"	"	1670	934		
"	"	"	"	"	"	1678	934		
"	"	"	"	"	"				
595 July 6, 1984	"	"	"	"	Eston W. Skinner	1671	601		Real Prop. Agree.
1749 July 17, 1984	"	"	"	"	James P. Hall et al	1672	997		Real Prop. Agree.
1749 July 17, 1984	"	"	"	"	W. D. Runtz et al	1672	998		Real Prop. Agree.
1749 July 17, 1984	"	"	"	"	John E. Wood Jr. et al	1672	999		Real Prop. Agree.
1749 July 17, 1984	"	"	"	"	Jenni B. Rogan et al	1673	38		Real Prop. Agree.
1891 July 18, 1984	"	"	"	"	Dorothy C. Brasley	1673	68	6,389. ⁷³	Lot 20 Hwy 20 Snow Jg.
2120 July 20, 1984	"	"	"	"	Bobby H. Davis et al	1673	427	49,086. ⁰⁰	2.39 Acs Old Grove Rd.
2124 July 20, 1984	"	"	"	"	Elizabeth H. Hart	1673	379		Real property Agreement
2335 July 23, 1984	"	"	"	"	Theodore Pelarsky	1673	768	20,979. ⁶⁰	Lot 27 Dalewood Hgts
2792 July 26, 1984	"	"	"	"	James L. Cleland Jr.	1674	426		Real Prop. Agree.
2782 July 26, 1984	"	"	"	"	Dr. Jean Ewin	1674	427		Real Prop. Agree.
2972 July 27, 1984	"	"	"	"	Henry D. Cantera, et al	1674	847		In mtg. see RSM BK 1641 Pg 67 Extension & Modification Agreement

INDIRECT or MORTGAGEE Index to Real Estate Mortgages — Greenville County, S. C.

Open at Proper Tab according to First Letter or Letters of Name and refer to Buff Sub-Index sheet for page reference.

FILE NUMBER DATE OF RECORD	MORTGAGEES FAMILY NAMES	GIVEN NAMES ABCDEFGHIJ	GIVEN NAMES KLMNO	GIVEN NAMES PQRSTUVWXYZ	MORTGAGORS	BOOK	PAGE	Amount	BRIEF DESCRIPTION, LOCATION, ETC. (Not Warranted)
3812 Aug 3, 1984	American	Federal S	& L Assn.		Clara Byers	1676	78		Real Property Agreement
3812 Aug 3, 1984	"	"	- -		Samuel A. Mc Crawley ^{etal}	1676	79		Real Property Agreement
3812 Aug 3, 1984	"	"	- -		David B. Adams ^{etal}	1676	81		Real Property Agreement
4115 Aug 7, 1984	"	"	" "		Theron A. Tilton ^{etal}	1676	360		Real Property Agreement
4115 Aug 7, 1984	"	"	" "		Hugh A. O'Neill ^{etal}	1676	361		Real Property Agreement
4278 Aug 8, 1984	"	"	" "		Ira Lee Mc Kinney ^{etal}	1676	559	.00 8,000	Butler Tp. 1.05 acres Shady Brook Lane REM BK 1600 Pg 395
4316 Aug 8, 1984	"	"	" "		William Gibson Payne	1676	557		assumption Agreement. For mtg see
4479 Aug 10, 1984	"	"	" "		Nellie G. Cook	1677	29		Real Prop. Agree.
4479 Aug 10, 1984	"	"	" "		V. Berkley ^{etal}	1677	30		Real Prop. Agree.
4479 Aug 10, 1984	"	"	" "		Roy Lumbia ^{etal}	1677	31		Real Prop. Agree.
5693 Aug 10, 1984	"	"	" "		James A. Hampton ^{etal}	1677	32		Real Prop. Agree.
5740 Aug 22, 1984	"	"	" "		Louie J. Imbinett Jr.	1678	547	.00 5,000	Dr. Beechwood Hills Lot 4 + pt lot 3 Beechwood For mtg. see REM BK 1615 Pg. 546
5877 Aug 22, 1984	"	"	" "		Thomas G. Woodson ^{etal}	1678	570		Extn. + Mod Agreement - For mtg. see REM BK 1621 Pg 841
5843 Aug 23, 1984	"	"	" "		Ralph Bailey Jr. ^{etal}	1678	373		Extn. + Modification Agree.
5952 Aug 23, 1984	"	"	" "		J. Michael Crawford ^{etal}	1678	632	.83 16,000	Lot 46 Pine Brook Forest
Aug 23, 1984	"	"	" "		G. Jackson Hughes Jr. ^{etal}	1678	723	.00 78,750	Woodrow Am. Cagle Park Pts 1, 2 + pt. lot 13 Cr. Crescent Am. +


INDIRECT or MORTGAGEE Index to Real Estate Mortgages — Greenville County, S. C.

Open at Proper Tab according to First Letter or Letters of Name and refer to Buff Sub-Index sheet for page reference.

(1 E)

FILE NUMBER	MORTGAGEES	GIVEN NAMES	GIVEN NAMES	GIVEN NAMES	MORTGAGORS	BOOK	PAGE	Amount	BRIEF DESCRIPTION, LOCATION, ETC. (Not Warranted)
DATE OF RECORD	FAMILY NAMES	ABCDEFGH	IJKLMNO	PQRSTUVWXYZ					
5849 Aug. 23, 1984	American	FEderal S	& L Assn		Roy Graham	1678	745		Real Prop. Agreement
5849 Aug. 23, 1984	"	"	"	"	Dennis R. Mc Lee ^{etal}	1678	746		Real Prop. Agreement
5849 Aug. 23, 1984	"	"	"	"	Eugene M. Ross, ^{etal}	1678	747		Real Prop. Agree.
5849 Aug. 23, 1984	"	"	"	"	J. Douglas Roe	1678	748		Real Prop. Agree.
6044 Aug. 24, 1984	"	"	"	"	Threat Entepuis, Jr.	1679	24		see Rem. Bl. 1617 pg. 856 Ext. & mod. Agree - for inty.
6379 Aug. 28, 1984	"	"	"	"	Mc Corble Oil Company, Inc.	1679	339	84,000	2 Parcels S.C. Hwy. 291
6432 Aug. 27, 1984	"	"	"	"	Eleanor S. Bishop	1679	456		Real Prop. Agree.
6438 Aug. 29, 1984	"	"	"	"	Sue C. King	1679	457		Real Prop. Agree.
6438 Aug. 29, 1984	"	"	"	"	David M. Keil	1679	458		Real Prop. Agree.
6438 Aug. 29, 1984	"	"	"	"	Joseph C. Strange ^{etal}	1679	459		Real Prop. Agree.
7035 Aug. 31, 1984	"	"	"	"	Carlton L. Baker ^{etal}	1680	5	352,000	see II Lots 9 Collins Creek
7440 Sept. 5, 1984	"	"	"	"	Laurence N. Bellew, ^{etal}	1680	589		Parcels for mtg Dec Rem Bl. 1628-pg 276 Release Pt. Lot 119 Country Club M.
7543 Sept. 6, 1984	"	"	"	"	John M. Jones, Jr.	Re-Record 1680	631	22,800	For original REM see Br. 1665 pg. 883 2.0 Acres Granite Tp.
7547 Sept. 6, 1984	"	Indexed in Error see American Fed Bank 358			Paul H. Bentley, ^{etal}	1680	641	47,200	Unit 606, Ph. II Summer Woods H.P.R.
7542 Sept. 6, 1984	"	"	"	"	William D. Mc Curry, ^{etal}	1680	672	57,074	Lot 28, Buncombe Park
7591 Sept. 6, 1984	"	"	"	"	F. Earle Gaudin, ^{etal}	Re-Record 1680	740	136,000	For original see Rem 1685 pg. 278 Unit 8 Capen Place H.P.R.

INDIRECT or MORTGAGEE Index to Real Estate Mortgages — Greenville County, S. C.


 Open at Proper Tab according to First Letter or Letters of Name and refer to Buff Sub-Index sheet for page reference.

FILE NUMBER DATE OF RECORD	MORTGAGEES FAMILY NAMES	GIVEN NAMES ABCDEFGHIH	GIVEN NAMES IJKLMNO	GIVEN NAMES PQRSTUVWXYZ	MORTGAGORS	BOOK	PAGE	Amount	BRIEF DESCRIPTION, LOCATION, ETC. (Not Warranted)
7557 Sept. 6, 1984	American	Federal S	& L Assn		William D. M ^c Curry, ^{etal} M ^c Guire Residential Contractors	1680	676	57,074	Lot 26 Buncombe Park
7552 Sept. 6, 1984	"	"	"		John Paul M ^c Guire d/b/a	1680	692	76,600	Sec. 3-7 for original see REM 1677 pg. 942 Lot 142 Eastcliff Way Westcliff.
7676 Sept 7 1984	"	"	"		Wyllip H. Taylor Jr. ^{etal}	1680	847		For mtg. see REM Bk 1648 Pg 775 Extension & Modification Agreement
7886 Sept 11, 1984	"	"	"		Michael C. Phillips ^{etal}	1681	52		Real Property Agreement
7886 Sept 11, 1984	"	"	"		Dusan E. Connolly	1681	53		Real Property Agreement
7886 Sept 11, 1984	"	"	"		Joe H. Howard ^{etal}	1681	54		Real Property Agreement
7886 Sept 11, 1984	"	"	"		Lorenza Lindsay	1681	55		Real Property Agreement
7885 Sept 11 1984	"	"	"		Joe S. Deague ^{etal}	1681	76	16,008	Lot 149 Cherokee
7885 Sept 11 1984	"	"	"		Robert K. Harding ^{etal}	1681	96	18,370	Whetstone Lot 199 Palmetto, et. Sec. 3-A
7940 Sept. 11 1984	"	"	"		A & M S General Bk.	1681	30		For mtg. see REM Bk 1620 Pg 823 Extension & Modification Agreement
8095 Sept 12, 1984	"	"	"		Donald E. Graham	1681	289	100,000	Washing & Lawrence Sts. Tract 8 Palmetto. Also lot Cr. W.
8212 Sept 13, 1984	"	"	"		Paul R. Tomlinson Jr. ^{etal}	1681	514		For mtg. see REM Bk 1643 Pg 683 Extn. & Modification Agreement
8384 Sept 14 1984	Formerly Sid Fed & L Assn	"	"		Robert L. Struter ^{etal}	1681	683		84-4731 For mtg. see REM Bk 1476 Pg 108 Release of lien from Judgment Roll #
8384 Sept. 14, 1984	"	Formerly Family Fed. St L	"		Wm. J. Roberts, ^{etal}	1681	674		84-4078 For mtg. see REM Bk 1360 Pg 226 Release of lien from Judgment Roll #
8900 Sept 20, 1984	"	"	"		Riverside Real Estate Partnership	1682	572	100,000	Riverside Condo Office Park way Prop. Reg. no Unit 3E1 & Unit 3E2
8927 Sept 29 1984	"	formerly Sid Fed St & L Assn.	"		Jim Taylor Assoc. ^{ajm}	1682	131		see Rem Bk 1513 Pg 703. Release of mtg 75 Verdin Crs fa mtg

INDIRECT or MORTGAGEE Index to Real Estate Mortgages — Greenville County, S. C.

Open at Proper Tab according to First Letter or Letters of Name and refer to Buff Sub-Index sheet for page reference.

(72)

FILE NUMBER DATE OF RECORD	MORTGAGEES FAMILY NAMES	GIVEN NAMES ABCDEFGH	GIVEN NAMES IJKLMNO	GIVEN NAMES PQRSTUVWXYZ	MORTGAGORS	BOOK	PAGE	Amount	BRIEF DESCRIPTION, LOCATION, ETC. (Not Warranted)
9005 Sept. 21, 1984	American	Federal S	& L Assn.		Elvis Wood	1682	833		Real Property Agreement
9065 Sept 21, 1984	"	"	"		J. Douglas Aoe	1682	834		Real Property Agreement In mtg. acc. to mtg. 1604 Pg 38
9026 Sept. 21, 1984	"	"	"		Lucille S. Etker	1682	719		Extra & Modification Agreement
9447 Sept 21, 1984	"	"	"		Dorah E. Yates	1683	330		Real Property Agreement
9721 Sept 28, 1984	"	"	"		Richard D. Black & etal	1683	613		Real Property Agreement
9721 Sept 28, 1984	"	"	"		G. Frank Riddlehoods etal	1683	614		Real Property Agreement
10595 Oct 5, 1984	"	"	"		John A. Bolen, etal	1684	645	130,000	Lot 16 Sheffield Rd, Belmont Hgts. Sec I & II Also lot 59 Hillside Dr. Burgess Hill Chick Spgs Ga.
"	"	"	"		" " "	1684	645		
10458 Oct 5, 1984	"	"	"		Lanford Kelly & etal	1684	681		Real Prop. Agree.
10458 Oct 5, 1984	"	"	"		Bonnie E. Votse	1684	682		Real Prop. Agree.
10458 Oct 5, 1984	"	"	"		Mitchell D. Reynolds	1684	683		Real Prop. Agree.
10580 Oct. 5, 1984	"	"	"		Joel J. Langley etal	1684	646		# 84-5172 In mtg. acc. to mtg. 1603 Pg 262 Release of lien from judgment roll
10726 Oct 8, 1984	"	"	"		The Vista Co. Inc; etal	1684	812	155,000	Ac. 3 also Property Pickens County lot 2 Oxford, Newinger Place
11143 Oct 12, 1984	"	"	"		D. Gene Hodgens	1685	277		Real property Agreement
11143 Oct 12, 1984	"	"	"		Charles A. Young etal	1685	278		Real property Agreement See mtg. acc. 1601 Pg 714
11134 Oct. 12, 1984	"	"	"		Robert D. Garrett etal	1685	466		Extra & Mod. Agreement In mtg.

INDIRECT or MORTGAGEE Index to Real Estate Mortgages — Greenville County, S. C.

Open at Proper Tab according to First Letter or Letters of Name and refer to Buff Sub-Index sheet for page reference.

FILE NUMBER DATE OF RECORD	MORTGAGEES FAMILY NAMES	GIVEN NAMES ABCDEFGHIJ	GIVEN NAMES KLMNOP	GIVEN NAMES QRSTUVWXYZ	MORTGAGORS	BOOK	PAGE	Amount	BRIEF DESCRIPTION, LOCATION, ETC. (Not Warranted)
11549 Oct. 17, 1984	American	Federal S	& L Assn,		Keith Strickland ^{etal}	1685	825		Real Property Agreement
11549 Oct. 17, 1984	"	"	"		Leslie Kesherry ^{etal}	1685	424		Real Property Agreement
11549 Oct. 17, 1984	"	"	"		Pat Leweke	1685	827		Real Property Agreement
11549 Oct. 17, 1984	"	"	"		Donald E. Jones	1685	828		Real Property Agreement
11549 Oct. 17, 1984	"	"	"		Benjamin James Freeman ^{etal}	1685	829		Real Property Agreement
11549 Oct. 17, 1984	"	"	"		Everette E. Falbert, ^{etal}	1685	830		Real Property Agreement
11981 Oct. 19, 1984	"	"	"		Donald E. Graham ^{etal}	1686	206	107,000	College St. also Grant & Palimony Rd. Lot 2 Laurin St. also (to Lot 1)
12316 Oct. 24, 1984	"	8-1-94	#52772	^{concession} ^{Donna L. Sanderling}	Jackey L. Chapman ^{etal}	1686	620		Real Property Agreement
12316 Oct. 24, 1984	"	"	"		L. Leon Peninger ^{etal}	1686	621		Real Property Agreement
12316 Oct. 24, 1984	"	"	"		Gary D. Reese ^{etal}	1686	622		Real Property Agreement
12728 Oct 29, 1984	"	"	"		Gen A. Hatchell, ^{etal}	1687	175		Real Prop. Agree.
12728 Oct 29, 1984	"	"	"		Claude W. Dawson, Jr., ^{etal}	1687	176		Real Prop. Agree.
12730 Oct 29, 1984	"	"	"		Michael H. Bridges, ^{etal}	1687	190	15,547	Lot 9 Welcome Acres + White Horse Rd
13320 Nov 1, 1984	"	"	"		^{+ Supply Co. Inc.} Pittman's Textile Machinery	1687	931	150,000	Parcel on G'ville - Eastley Hwy
13425 Nov 1, 1984	"	"	"		Daniel Edward Benham, ^{etal}	1688	63	70,000	Map 1, Sec I, Sugar Creek Lot 315 Silver Pine Ct.
13486 Nov 2, 1984	"	"	"		C. J. Jones, Jr.	1688	247		Real Prop. Agree

INDIRECT or MORTGAGEE Index to Real Estate Mortgages — Greenville County, S. C.

Open at Proper Tab according to First Letter or Letters of Name and refer to Buff Sub-Index sheet for page reference.

(18)

FILE NUMBER DATE OF RECORD	MORTGAGEES FAMILY NAMES	GIVEN NAMES ABCDEFGH	GIVEN NAMES IJKLMNO	GIVEN NAMES PQRSTUVWXYZ	MORTGAGORS	BOOK	PAGE	Amount	BRIEF DESCRIPTION, LOCATION, ETC. (Not Warranted)
15171 Nov. 19, 1984	American	Federal S	& L Assn.		John A. Balen, et al	Re Record 1690	496	130,000	Lot 16 Sheffield Rd Belmont Hts Sec I & II also Lot 159 Hillside Dr. Sec. Burgess Hills
" 15133	"	"	"	"	" " "	Re Record 1690	496		In Orig see REM BK 1684 Pg 645 In Mtg. see REM BK 1641 Pg 67
Nov. 19, 1984 15314	"	"	"	"	Honey D. Centura, et al	1690	343		Extn. & Modification Agreement Club Forest
Nov 20, 1984 15315	"	"	"	"	Stephen L. Yearick	1690	531	100,000	Lot 10 + Pt Lot 9 Club Forest
Nov 20, 1984 15315	"	"	"	"	Joan D. Blackwell	1690	551		Real property Agreement
Nov 20, 1984 15315	"	"	"	"	William R. Bagwell, et al	1690	552		Real property Agreement
Nov 20, 1984 15315	"	"	"	"	Melvin V. Ashmore, et al	1690	554		Real property Agreement
Nov 20, 1984 15396	"	Cancelled Denise S. Anderson	1-5-94	# 1301	Donald R. Duddleson, et al	1690	555		Real property Agreement for Mtg see REM BK 1686 pg 907
Nov 20, 1984 15396	"	"	"	"	Martha P. Nichols	1690	731		Extension & Modification Agreement for Mtg see REM BK 1623 pg 986
Nov 20, 1984 15899	"	"	"	"	B. Phil Gillispie, et al	1690	733		Extension & Modification Agreement
Nov 27, 1984 15898	"	"	"	"	Joseph C. Strange, et al	1691	517		Real Prop. Agreement
Nov 27, 1984 16169	"	"	"	"	William S. Toussaint, et al	1691	518	52,000	15.05 acres Moore Rd. In Mtg see REM BK 1593 Pg. 697
Nov 28, 1984 16169	"	"	"	"	Anni F. Bratton, et al	1691	772		Extn. & Modification Agreement for Mtg see REM BK 1593 Pg. 701
Nov 28, 1984 16169	"	"	"	"	Anni F. Bratton, et al S.C. Gen Pts.	1691	778		Extn. & Modification Agreement In Mtg see REM BK 1610 Pg 604
Nov 28, 1984 16498	"	"	"	"	Sunview Townhomes Properties, et al	1691	776		Extn. & Modification Agreement
Nov 30, 1984	"	"	"	"	Larry Wayne Cobb	1692	136	35,000	Lot H "Woodmere"

INDIRECT or MORTGAGEE Index to Real Estate Mortgages — Greenville County, S. C.

Open at Proper Tab according to First Letter or Letters of Name and refer to Buff Sub-Index sheet for page reference.

FILE NUMBER DATE OF RECORD	MORTGAGEES FAMILY NAMES	GIVEN NAMES ABCDEFGHIH	GIVEN NAMES IJKLMNO	GIVEN NAMES PQRSTUVWXYZ	MORTGAGORS	BOOK	PAGE	Amount	BRIEF DESCRIPTION, LOCATION, ETC. (Not Warranted)
16987 Dec. 5, 1984 17034	American	Indorsed in <i>Enc. See American Fed Bank (F&B)</i> Federal S & L Assn.			Ken Sagara et al	1692	879	45,000 .00	Pt. Lot 8 Moultrie Street
Dec. 5, 1984 17201	"	Indorsed in <i>Enc. See American Fed Bank (F&B)</i>			Nancy Jane Kogley	1692	926	63,360 .00	Unit 66 Holly Tawne H.P.R.
Dec 7, 1984 17201	"	"	"	"	Jim S. Clark	1693	340		Real Property Agreement
Dec 7, 1984 17201	"	"	"	"	Larry R Wilson	1693	341		Real Property Agreement
Dec 7, 1984 17201	"	"	"	"	Carl Steven Oliver et al	1693	342		Real Property Agreement
Dec 7, 1984 17228	"	"	"	"	Michael J. Landreth	1693	343		Real Property Agreement see Lem. bk. 1631 pg. 44
Dec. 7, 1984 19935	"	"	"	"	Jane H. Drew	1693	167		Extra. & Mod. Agreement - for mtg 84-5320, for mtg. see 1508 R 556
Jan 2, 1985 19986	"	"	"	"	L. Brian Cistola et al	1696	883		Release him from judgment Roll # see RSM bk. 1643 pg 683
Jan 4, 1985 20088	"	Surety, Fid. Fed. S & L Assn.			Paul R. Tomlinson, Jr. et al	1697	280		Extra. & Mod. Agreement. Do Mtg mtg. in RSM bk. 1365 pg 31
Jan 7, 1985 20309	"	"	"	"	Lee K. Groome, et al	1697	305		Mtg assigned Martha B. Walker. For
Jan 8, 1985 20466	"	Fed. S & L Assn.			Myra D. Bland	1697	508	70,000 .00	Lot 7 U.S. Hwy. 276
Jan 10, 1985 20466	"	"	"	"	Paul H. Campbell, et al	1697	856		Real Property Agreement
Jan 10, 1985 20466	"	"	"	"	Nancy D. Morgan	1697	857		Real Property Agreement
Jan 10, 1985 20466	"	"	"	"	Leslie L. Brown et al	1697	858		Real Property Agreement
Jan 10, 1985 20466	"	"	"	"	John Swajko et al	1697	859		Real Property Agreement
Jan 10, 1985	"	"	"	"	Harold C. Church, et al	1697	860		Real Property Agreement


INDIRECT or MORTGAGEE Index to Real Estate Mortgages — Greenville County, S. C.

Open at Proper Tab according to First Letter or Letters of Name and refer to Buff Sub-Index sheet for page reference.

(14)

FILE NUMBER DATE OF RECORD	MORTGAGEES FAMILY NAMES	GIVEN NAMES ABCDEFGH	GIVEN NAMES IJKLMNO	GIVEN NAMES PQRSTUVWXYZ	MORTGAGORS	BOOK	PAGE	Amount	BRIEF DESCRIPTION, LOCATION, ETC. (Not Warranted)
20600 Jan 11, 1985 21231	American	Fed. S & L Assn.			W. J. Coker, et al	1697	893	.00 35,000	Int Reedy Fork Rd. 551 acres W. 8 Hwy 25. also for mtg. see REM Bk 166B Pg 65
Jan 17, 1985 21487	"	"	"		David R. Sizemore	1698	732		Extn + Modification Agreement
Jan 21, 1985 21487	"	"	"		Nicki C. Thornton	1698	986		Real Prop. Agree.
Jan 21, 1985 21487	"	"	"		Richard M. Thomas et al	1698	987		Real Prop Agree.
Jan 21, 1985 21487	"	"	"		Thomas B. Robinson et al	1698	988		Real Prop - Agree.
Jan 21, 1985 21487	"	"	"		Judith L. Hubley et al	1698	989		Real Prop Agree.
Jan 21, 1985 21487	"	"	"		Capp - Ross, Inc.	1698	990		Real Prop. Agree.
Jan 21, 1985 21487	"	"	"		Laverne M. Betts	1698	991		Real Prop. Agree.
Jan 21, 1985 21891	"	"	"		Constance C. Ballant et al	1698	992		Real Prop. Agree.
Jan 24, 1985 22428	"	"	"		David B. Mann	1699	434		Mtg. see REM Bk 1597 Pg 806 Extn. + Mod. Agreement. for 84-6563 Int. mtg. see REM Bk 1619 Pg 677 Release lien from judgment roll #
Jan 30, 1985 22683	"	"	"		Marguerite M. James	1700	147		
Feb 1, 1985 22683	"	"	"		Sandra B. Clyde	1700	569		Real Property Agreement
Feb 1, 1985 22683	"	"	"		Max J. Hill	1700	570		Real Prop. Agree.
Feb 1, 1985 22683	"	"	"		George C. Parker et al	1700	571		Real Prop. Agree.
Feb 1, 1985 22683	"	"	"		Roy C. Putnam	1700	572		Real Prop. Agree.
Feb 1, 1985 22683	"	"	"		Margaret M. Jensen	1700	573		Real Prop. Agree.

INDIRECT or MORTGAGEE Index to Real Estate Mortgages — Greenville County, S. C.


 Open at Proper Tab according to First Letter or Letters of Name and refer to Buff Sub-Index sheet for page reference.

FILE NUMBER DATE OF RECORD	MORTGAGEES FAMILY NAMES	GIVEN NAMES ABCDEFGHIJ	GIVEN NAMES JKLMNO	GIVEN NAMES PQRSTUVWXYZ	MORTGAGORS	BOOK	PAGE	Amount	BRIEF DESCRIPTION, LOCATION, ETC. (Not Warranted)
22737 Feb. 1, 1985	American	Fed. S & I	Assn.		Cardiff Properties	1700	714		In mtg. rec. Rem. bk. 1683 Pg 647 Extn. & Modification Agreement
23376 Feb 7, 1985	"	"	"		Thomas B. Woodson ^{etal}	1701	339		In mtg. rec. Rem. bk. 1615 Pg 546 Extn. & Modification Agreement
"	"	"	"		" " "	1701	339		Re-Record bk 1623 Pg 766
23750 Feb. 12, 1985	"	"	"		Fred L. Hood, ^{etal}	1701	822		In mtg. rec. Rem. bk. 1643 Pg 767 Extn. & Modification Agreement
23826 Feb. 13, 1985	"	"	"		Ray O. Wilson, ^{etal}	1701	969		Real Property Agreement
23826 Feb. 13, 1985	"	"	"		Melvin F. Flint	1701	970		Real Property Agreement
23923 Feb. 13, 1985	"	formerly Fed. S. & I. Assn.			Barbara W. Hill	1701	971		Real Property Agreement
23895 Feb. 13, 1985	"	"	"		Charles F. Cohen, ^{etal}	1701	996		In mtg. rec. Rem. bk. 1379 Pg 981 Release Lien from Judgment Roll #85-11
24109 Feb. 15, 1985	"	"	"		James R. Roddy, ^{etal}	1701	989		In mtg. rec. Rem. bk. 1646 Pg 722 Extn. & Modification Agree.
25271 Feb. 27, 1985	"	"	"		D. Jackson Hughes, ^{etal}	1702	291		see Rem. bk. 1678 pg. 723 Extn. & Mod. Agree. - for mtg 84-4101 In mtg. rec. Rem. bk. 1639 Pg 148
25304 Feb. 28, 1985	"	"	"		John J. Stubblefield, ^{etal}	1703	659		Release Lien from Judgment Roll #
25420 Mar 5, 1985	"	"	"		M. P. Norungolo, ^{etal}	1703	877		Real Property Agreement
25920 Mar 5, 1985	"	"	"		Walter P. Thomason	1704	697		Real Property Agreement
25920 Mar 5, 1985	"	"	"		H. Perry Rosemond	1704	698		Real Property Agreement
25920 Mar 5, 1985	"	"	"		Kenneth W. Nelson, ^{etal}	1704	699		Real Property Agreement
25920 Mar 5, 1985	"	"	"		Otis R. Butler, ^{etal}	1704	700		Real Property Agreement

INDIRECT or MORTGAGEE Index to Real Estate Mortgages — Greenville County, S. C.

REG. U. S. PAT. OFFICE *Chas McCulloch* County Indexes Since 1888 An Identifying Trade Mark

 Open at Proper Tab according to First Letter or Letters of Name and refer to Buff Sub-Index sheet for page reference.


COTT FAMILY NAME INDEX No. 75 © 1949
MADE BY THE COTT INDEX COMPANY, COLUMBUS, OHIO
SOLD BY WALKER, EVANS & COGSWELL CO., CHARLESTON, S.C.

(7D)

FILE NUMBER DATE OF RECORD	MORTGAGEES FAMILY NAMES	GIVEN NAMES ABCDEFGHIJ	GIVEN NAMES JKLMNO	GIVEN NAMES PQRSTUVWXYZ	MORTGAGORS	BOOK	PAGE	Amount	BRIEF DESCRIPTION, LOCATION, ETC. (Not Warranted)
26756 Mar 12, 1985	American	<i>Formerly Fed. Fed. S & L Assn.</i> Federal S & L Assn.			Martha R. Foshee	1705	56		<i>2 Mortg. on R5M Sh 1511 R/201 Release Lot 53 Church Street Mtg</i>
26933 Mar 14, 1985	"				Laura M. Mims et al	1705	765		Real Prop. Agree.
27192 Mar 15, 1985	"				Elaine Semor	1706	104		<i>85-547-20 Mtg on R5M bk 1556 G/113 Release him from judgment Roll #</i>
27565 Mar 20, 1985	"				Nally Z. Drummond <i>Set BK 167-1683</i>	1706	596		Real Prop. Agree.
27565 Mar 20, 1985	"	3-26-46	#18555	<i>Annexed Dennis S. S. S. S. S.</i>	Lloyd E. Evans et al	1706	597		Real Prop. Agree.
27565 Mar 20, 1985	"				Larry Dale Hammond	1706	598		Real Prop. Agree.
27565 Mar 20, 1985	"				Cathy Jean Loyd	1706	599		Real Prop. Agree.
27565 Mar 20, 1985	"				Anne N. Lorentz	1706	600		Real Prop. Agree.
27565 Mar 20, 1985	"				Bobby E. Hall et al	1706	601		Real Prop. Agree.
27565 Mar 20, 1985	"				Basil F. Smith et al	1706	602		Real Prop. Agree.
27565 Mar 20, 1985	"				David Stubbs et al	1706	603		Real Prop. Agree.
27565 Mar 20, 1985	"				Michael J. Landruth et al	1706	604		Real Prop. Agree.
30177 Apr 9, 1985	"		"	"	Billy J. Anderson et al	1710	34		Real Prop. Agree.
30177 Apr 9, 1985	"		"	"	Nancy M. Brown et al	1710	35		Real Prop. Agree.
30177 Apr 9, 1985	"		"	"	James E. Cady, Jr. et al	1710	36		Real Prop. Agree.
30177 Apr 9, 1985	"		"	"	John W. Drove et al	1710	37		Real Prop. Agree.

INDIRECT or MORTGAGEE Index to Real Estate Mortgages — Greenville County, S. C.

REG. U. S. PAT. OFFICE *Chas McCott* County Indexes Since 1888
An Identifying Trade Mark


 Open at Proper Tab according to First Letter or Letters of Name and refer to Buff Sub-Index sheet for page reference.

COTT FAMILY NAME INDEX No. 75 © 1949
MADE BY THE COTT INDEX COMPANY, COLUMBUS, OHIO
SOLD BY WALKER, EVANS & COGSWELL CO., CHARLESTON, S. C.

FILE NUMBER DATE OF RECORD	MORTGAGEES FAMILY NAMES	GIVEN NAMES ABCDEFGHIJ	GIVEN NAMES KLMNO	GIVEN NAMES PQRSTUVWXYZ	MORTGAGORS	BOOK	PAGE	Amount	BRIEF DESCRIPTION, LOCATION, ETC. (Not Warranted)
30177 Apr 9, 1985	American	Federal S & L	Assn.		Stadys V. Harrison <i>etal</i>	1710	38		Real Prop. Agree.
30177 Apr 9, 1985	"	"	"		Jim Haden <i>etal</i>	1710	39		Real Prop. Agree.
30177 Apr 9, 1985	"	"	"		Alan M. Horne <i>etal</i>	1710	40		Real Prop. Agree.
30177 Apr 9, 1985	"	"	"		Patricia D. Martin	1710	41		Real Prop. Agree.
30177 Apr 9, 1985	"	"	"		Jeneene Swanger <i>etal</i>	1710	42		Real Prop. Agree
30177 Apr 9, 1985	"	"	"		John V. Webb <i>etal</i>	1710	43		Real Prop. Agree.
30551 Apr. 11, 1985	'	'	'		William J. Magrini <i>etal</i>	1710	454		Release Lien from Judgment held # 85-1100 - for mtg - see RCM Book 157: pg. 64
30970 Apr 16, 1985	"	"	"		Oscar O. Turner, <i>etal</i>	1710	981		Real Property Agreement
30970 Apr 16, 1985	"	"	"		Charles Young, <i>etal</i>	1710	982		Real Property Agreement
31510 Apr 19, 1985	"	"	"		Frances H. Revis	1711	640	45,000 ^{.00}	Lots 2 & 3 White Circle
33050 May 2, 1985	'	'	'		J. A. Batey <i>etal</i>	1713	966		Real Prop. Agree.
33050 May 2, 1985	'	'	'		Thomas A. Briggs <i>etal</i>	1713	967		Real Prop. Agree.
33050 May 2, 1985	'	'	'		Virgil Green, <i>etal</i>	1713	968		Real Prop. Agree.
33050 May 2, 1985	'	'	'		Robert W. Lofink <i>etal</i>	1713	969		Real Prop. Agree.
33050 May 2, 1985	'	'	'		Roger O. Parham, <i>etal</i>	1713	970		Real Prop. Agree.

INDIRECT or MORTGAGEE Index to Real Estate Mortgages — Greenville County, S. C.

REG. U. S. PAT. OFFICE *Chas. McCall* County Indexes Since 1888 An Identifying Trade Mark

 Open at Proper Tab according to First Letter or Letters of Name and refer to Buff Sub-Index sheet for page reference.


COTT FAMILY NAME INDEX No. 75 © 1949
MADE BY THE COTT INDEX COMPANY, COLUMBUS, OHIO
SOLD BY WALKER, EVANS & COGSWELL CO., CHARLESTON, S.C.

(75)

FILE NUMBER DATE OF RECORD	MORTGAGEES FAMILY NAMES	GIVEN NAMES ABCDEFGH	GIVEN NAMES IJKLMNO	GIVEN NAMES PQRSTUVWXYZ	MORTGAGORS	BOOK	PAGE	Amount	BRIEF DESCRIPTION, LOCATION, ETC. (Not Warranted)
33050 May 2, 1985	American	Federal S	& L Assn		Kenneth R. Ross <i>etal</i>	1713	971		Real Prop. Agreement
33050 May 2, 1985	"	-	-		Judy J. Paris	1713	973		Real Prop. Agree.
33150 May 2, 1985	"	"	"		Gene L. Japp <i>etal</i>	1713	972		Real Prop. Agree.
33893 May 9, 1985	"	"	"		Hallen L. Hoffman	1714	898		Real Prop. Agree.
34732 May 16, 1985	"	"	"		Wallace H. Jones, <i>etal</i>	1715	976		Real Prop. Agree
34732 May 16, 1985	"	"	"		Charles A. Guthrie, <i>etal</i>	1715	977		Real Prop. Agree
34732 May 16, 1985	"	"	"		J. J. Brown	1715	978		Real Prop. Agree
34732 May 16, 1985	"	"	"		A. M. Bumgarner <i>etal</i>	1715	979		Real Prop. Agree
37070 June 5, 1985	"	"	"		Steven C. Marlan <i>etal</i>	1718	925		Real Prop. Agree
37070 June 5, 1985	"	"	"		J. D. Richardson <i>etal</i>	1718	926		Real Prop. Agree
37070 June 5, 1985	"	"	"		Carl A. Skatzen <i>etal</i>	1718	927		Real Prop. Agree
37070 June 5, 1985	"	"	"		Freddie E. Byers <i>etal</i>	1718	928		Real Prop. Agree
37070 June 5, 1985	"	"	"		Francis D. Kerwin, Jr. <i>etal</i>	1718	929		Real Prop. Agree
37070 June 5, 1985	"	"	"		William K. Lowrey <i>etal</i>	1718	930		Real Prop. Agree
37070 June 5, 1985	"	"	"		Marjorie N. Adamson	1718	931		Real Prop. Agree
37070 June 5, 1985	"	"	"		Rockland L. Hudson <i>etal</i>	1718	932		Real Prop. Agree

INDIRECT or MORTGAGEE Index to Real Estate Mortgages — Greenville County, S. C.

() REG. U. S. PAT. OFFICE *Chas McCott* County Indexes Since 1888 An Identifying Trade Mark


 Open at Proper Tab according to First Letter or Letters of Name and refer to Buff Sub-Index sheet for page reference.

COTT FAMILY NAME INDEX No. 75 © 1949
MADE BY THE COTT INDEX COMPANY, COLUMBUS, OHIO
SOLD BY WALKER, EVANS & COGSWELL CO., CHARLESTON, S.C.

FILE NUMBER DATE OF RECORD	MORTGAGEES FAMILY NAMES	GIVEN NAMES ABCDEFGH	GIVEN NAMES IJKLMNO	GIVEN NAMES PQRSTUWXYZ	MORTGAGORS	BOOK	PAGE	Amount	BRIEF DESCRIPTION, LOCATION, ETC. (Not Warranted)
37695 June 11, 1985	American	Federal S & L Assn			Peggy S. Mc Coy	1719	608		Real Property Agreement
37961 June 13, 1985	"	"	"		Janet C. Mc White <i>et al</i>	1719	997		Real Property Agreement
37961 June 13, 1985	"	"	"		Norman E. Ramsey <i>et al</i>	1719	998		Real Property Agreement
37961 June 13, 1985	"	"	"		Michael J. Landuth <i>et al</i>	1719	999		Real Property Agreement
37961 June 13, 1985	"	"	"		Frank D. Barrett <i>et al</i>	1720	339		Real Property Agreement
39 June 13, 1985	"	"	"		Harold V. Lee	1720	340		Real Property Agreement
39 July 1, 1985	"	"	"		Sanell C. Shirley <i>et al</i>	1723	367		Real Property Agreement
39 July 1, 1985	"	"	"		Richard J. Mc Canby <i>et al</i>	1723	368		Real Property Agreement
39 July 1, 1985	"	"	"		Arthur R. Nichols <i>et al</i>	1723	369		Real Property Agreement
39 July 1, 1985	"	"	"		James M. Maddox <i>et al</i>	1723	370		Real Property Agreement
39 July 1, 1985	"	"	"		J. Olin Jones, Sr. <i>et al</i>	1723	371		Real Property Agreement
39 July 1, 1985	"	"	"		J. Olin Jones Sr. <i>et al</i>	1723	372		Real Property Agreement
39 July 1, 1985	"	"	"		Elmer D. Jesse <i>et al</i>	1723	373		Real Property Agreement
39 July 1, 1985	"	"	"		W. Mark Hunter <i>et al</i>	1723	374		Real Property Agreement
39 July 1, 1985	"	"	"		Frankie B. Goldsmith	1723	375		Real Property Agreement
39 July 1, 1985	"	"	"		Kusuma Govurla	1723	376		Real Property Agreement

INDIRECT or MORTGAGEE Index to Real Estate Mortgages — Greenville County, S. C.

REG. U. S. PAT. OFFICE *Chas. McCorkle* County Indexes Since 1888 An Identifying Trade Mark

 Open at Proper Tab according to First Letter or Letters of Name and refer to Buff Sub-Index sheet for page reference.


COTT FAMILY NAME INDEX No. 75 © 1949
MADE BY THE COTT INDEX COMPANY, COLUMBUS, OHIO
SOLD BY WALKER, EVANS & COGSWELL CO., CHARLESTON, S.C.

(7-A)

FILE NUMBER DATE OF RECORD	MORTGAGEES FAMILY NAMES	GIVEN NAMES ABCDEFGHIJ	GIVEN NAMES JKLMNOPQ	GIVEN NAMES RSTUVWXYZ	MORTGAGORS	BOOK	PAGE	Amount	BRIEF DESCRIPTION, LOCATION, ETC. (Not Warranted)
39 July 1, 1985	American	Federal S & L Assn.			Jack R. Wynn III	1723	377		Real Property Agreement for mtg. see REM. Sh. 1604 Pg. 542
224 July 1, 1985	"	"	"	"	Leroy A. Kopen, et al	1723	201		mtg. assigned August Kahn & Co.
378 July 2, 1985	"	"	"	"	David B. Lark	1723	510		Real Prop. Agreement
1245 July 11, 1985	"	"	"	"	Alan M. Horne, et al	1724	677		Real Property Agreement
1245 July 11, 1985	"	"	"	"	Nancy Hopper	1724	678		Real Property Agreement
1245 July 11, 1985	"	"	"	"	Roland J. Lupu et al	1724	679		Real Property Agreement
1245 July 11, 1985	"	"	"	"	Marilyn Pietraschke	1724	680		Real Property Agreement
1245 July 11, 1985	"	"	"	"	Forest H. Rumpfelt, et al	1724	681		Real Property Agreement
1245 July 26, 1985	"	"	"	"	Edward A. Bright et al	1726	882		Real Property Agreement
2856 July 26, 1985	"	"	"	"	Randy M. Coggins et al	1726	883		Real Property Agreement
2856 July 26, 1985	"	"	"	"	Robert L. McCleskey	1726	884		Real Property Agreement
2856 July 26, 1985	"	"	"	"	Wickey D. Propper, et al	1726	885		Real Property Agreement
2856 July 26, 1985	"	"	"	"	Joe D. Raines, et al	1726	886		Real Property Agreement
2856 July 26, 1985	"	"	"	"	Brian M. Roberts, et al	1726	887		Real Property Agreement
3143 July 29, 1985	formerly Fidelity Fed. S. & L. Assn.	"	"	"	by atty. in fact byronne M. Bennett Frank C. Bennett, et al	1727	250		for mtg. see REM. Sh. 1351 pg. 153 mtg. assigned Dorothy E. Martin
4730 Aug 9, 1985	"	"	"	"	Judy J. Paris	1729	389		Real Property Agreement

INDIRECT or MORTGAGEE Index to Real Estate Mortgages — Greenville County, S. C.

REG. U. S. PAT. OFFICE *Chas McCorkle* County Indexes Since 1888 An Identifying Trade Mark


 Open at Proper Tab according to First Letter or Letters of Name and refer to Buff Sub-Index sheet for page reference.

COTT FAMILY NAME INDEX No. 75 © 1949
MADE BY THE COTT INDEX COMPANY, COLUMBUS, OHIO
SOLD BY WALKER, EVANS & COGSWELL CO., CHARLESTON, S.C.

FILE NUMBER DATE OF RECORD	MORTGAGEES FAMILY NAMES	GIVEN NAMES ABCDEFGHIJ	GIVEN NAMES JKLMNOPQ	GIVEN NAMES RSTUVWXYZ	MORTGAGORS	BOOK	PAGE	Amount	BRIEF DESCRIPTION, LOCATION, ETC. (Not Warranted)
4 730 Aug 9, 1985	American				Lonnie B. Watts <i>et al</i>	1729	404		Real Property Agreement
4730 Aug 9, 1985	"	Federal S & L Assn.	"	"	Gerald P. Knight	1729	405		Real Property Agreement
4730 Aug 9, 1985	"	"	"	"	Bobby J. Ketchum	1729	406		Real Property Agreement
4730 Aug 9, 1985	"	"	"	"	Roger W. Hornick <i>et al</i>	1729	407		Real Property Agreement
4730 Aug 9, 1985	"	"	"	"	James M. Robertson <i>et al</i>	1729	409		Real Property Agreement
4730 Aug 9, 1985	"	"	"	"	John M. McCall <i>et al</i>	1729	410		Real Property Agreement
5213 Aug 14, 1985	Indexed in error - should be American Fed. Bank				Jan L. Smith <i>et al</i>	1729	990	56,800 ⁰⁰	Hampton Area Lot 30 Millbrook Circle north
7931 Sep 5, 1985	"	"	"	"	Anne R. Bates, Jr.	1733	903		Real Prop. Agreement
7931 Sep 5, 1985	"	"	"	"	Lawrence S. Cooper, Jr. <i>et al</i>	1733	904		Real Prop. Agree.
7931 Sep 5, 1985	"	"	"	"	Bryce A. Ditzler	1733	905		Real Prop. Agree.
7931 Sep 5, 1985	"	"	"	"	Thomas F. Haisley <i>et al</i>	1733	906		Real Prop. Agree.
7931 Sep 5, 1985	"	"	"	"	Emilyn N. Fuller	1733	907		Real Prop. Agree.
7931 Sep 5, 1985	"	"	"	"	James W. Kester, Jr. <i>et al</i>	1733	908		Real Prop. Agree.
7931 Sept 5, 1985	"	"	"	"	Lorenzo Lindsay	1733	909		Real Prop. Agree.
7931 Sep 5, 1985	"	"	"	"	Kathy P. Major <i>et al</i>	1733	910		Real Prop. Agree.
7931 Sep 5, 1985	"	"	"	"	Clifford L. Metcalf, Jr. <i>et al</i>	1733	911		Real Prop. Agree.

INDIRECT or MORTGAGEE Index to Real Estate Mortgages — Greenville County, S. C.

REG. U. S. PAT. OFFICE *Chas McCott* County Indexes Since 1888
An Identifying Trade Mark

 Open at Proper Tab according to First Letter or Letters of Name and refer to Buff Sub-Index sheet for page reference.


COTT FAMILY NAME INDEX No. 75 © 1949
MADE BY THE COTT INDEX COMPANY, COLUMBUS, OHIO
SOLD BY WALKER, EVANS & COGSWELL CO., CHARLESTON, S.C.

(24)

FILE NUMBER DATE OF RECORD	MORTGAGEES FAMILY NAMES	GIVEN NAMES ABCDEFGHIJ	GIVEN NAMES JKLMNOPQ	GIVEN NAMES RSTUVWXYZ	MORTGAGORS	BOOK	PAGE	Amount	BRIEF DESCRIPTION, LOCATION, ETC. (Not Warranted)
7931 Sep. 5, 1985	American	F	E	Federal S & L Assn	Bulah B. Arvin	1733	912		Real Prop. Agree.
7931 Sep. 5, 1985	"	"	"	"	Richard M. Thomas ^{et al}	1733	913		Real Prop. Agree.
9109 Sept 16, 1985	"	"	"	"	O. E. Stoner, ^{III et al}	1735	697		Real Prop. Agree.
9472 Sept 18, 1985	"	"	"	"	Grace A. Johnson	1736	9		Real Prop. Agreement
9472 Sept 18, 1985	"	"	"	"	Kenneth E. Morris ^{et al}	1736	11		Real Prop. Agreement
9472 Sept 18, 1985	"	"	"	"	Brenda P. Iduff	1736	12		Real prop. Agreement
9472 Sept 18, 1985	"	"	"	"	Forest W. Rumpelt	1736	13		Real prop. Agree.
9472 Sept 18, 1985	"	"	"	"	Janie J. Lottis ^{et al}	1736	14		Real prop. Agree.
9472 Sept 18, 1985	"	"	"	"	William Michael Wallace ^{et al}	1736	15		Real prop. Agree.
9472 Sept 18, 1985	"	"	"	"	J. Leon Peninger ^{et al}	1736	16		Real prop. Agree.
9472 Sept 18, 1985	"	"	"	"	Basil F. Smith ^{et al}	1736	17		Real prop. Agree
9472 Sept 18, 1985	"	"	"	"	Cole F. Keeney ^{et al}	1736	18		Real prop. Agree
9982 Sept. 20, 1985	"	"	"	"	Robert J. Kestrie ^{et al}	1736	500		Real Prop. Agree.
9959 Sept 22, 1985	"	"	"	"	Joseph E. Harrison	1736	746		Real Prop. Agree.
10515 Sept 26, 1985	"	"	"	"	Bennett R. Skelton ^{et al}	1737	736		Real Property Agreement 85-4632-30 mtg. bk 1420 p 387
10601 Sept 20, 1985	"	"	"	"	Sylvia W. Culbreth	1737	920		Release from Judgment Roll #

INDIRECT or MORTGAGEE Index to Real Estate Mortgages — Greenville County, S. C.

REG. U. S. PAT. OFFICE *Chas McCott* County Indexes Since 1888
An Identifying Trade Mark


 Open at Proper Tab according to First Letter or Letters of Name and refer to Buff Sub-Index sheet for page reference.

COTT FAMILY NAME INDEX No. 75 © 1949
MADE BY THE COTT INDEX COMPANY, COLUMBUS, OHIO
SOLD BY WALKER, EVANS & COGSWELL CO., CHARLESTON, S.C.

FILE NUMBER DATE OF RECORD	MORTGAGEES FAMILY NAMES	GIVEN NAMES ABCDEFGHIH	GIVEN NAMES IJKLMNO	GIVEN NAMES PQRSTUVWXYZ	MORTGAGORS	BOOK	PAGE	Amount	BRIEF DESCRIPTION, LOCATION, ETC. (Not Warranted)
10601 Sept 20, 1985	American	Federal S & L Assn.			Sylvia W. Culbreth	1737	820		85-4032 In mtg. rec. EM BK 1567 Pg 344 Release lien from judgment roll #
10634 Sept 26, 1985	"	Formerly Fed. S & L Assoc			Charles E. Green, et al	1737	932		Release of lien from judgment roll # 85-5526. In mtg. rec. EM BK 1420 Pg 359, Release of 1422 Pg 450
"	"	"	"	"	"	1737	932		
11142 Oct 1, 1985	"	Formerly Fed. S & L Assoc			Frederick C. Weism, et al	1738	676		Real Prop. Agre.
11142 Oct 1, 1985	"	"			J. A. Johnson, et al	1738	677		Real Prop. Agre.
11142 Oct 1, 1985	"	"			R. Carter Henry	1738	679		Real Prop. Agre.
11142 Oct 1, 1985	"	"			J. W. Cobb, et al	1738	680		Real Prop. Agre.
11142 Oct 1, 1985	"	"			Jewel C. Miller Jr. et al	1738	681		Real Prop. Agre.
11142 Oct 1, 1985	"	"			Judy S. Heater, et al	1738	678		Real Prop. Agre.
13104 Oct 16, 1985	"	"	3-19-93	<i>Cancelled</i> <i>Dennis L. Lumb</i> <i>MEMO</i>	16994 Sgt BK 139-1187 Doyce I. Nelson	1741	447		Real Prop. Agre.
13104 Oct 16, 1985	"	"	"	"	Yasulitta H. Leiginyu	1741	448		Real Prop. Agre.
13104 Oct 16, 1985	"	"	"	"	Robert L. Mylow	1741	449		Real prop. Agre.
13104 Oct 16, 1985	"	"	"	"	James Monroe Jinn Jr.	1741	451		Real prop. Agre.
13104 Oct 16, 1985	"	"	"	"	David Duffenoy Jr.	1741	452		Real prop. Agre.
13104 Oct 16, 1985	"	"	"	"	John M. Hatchell	1741	454		Real Prop. Agre.
13104 Oct 16, 1985	"	"	"	"	James Monroe Jinn Jr.	1741	450		Real Prop. Agre.

INDIRECT or MORTGAGEE Index to Real Estate Mortgages — Greenville County, S. C.

REG. U. S. PAT. OFFICE *Chas McCorkle* County Indexes Since 1888
An Identifying Trade Mark

 Open at Proper Tab according to First Letter or Letters of Name and refer to Buff Sub-Index sheet for page reference.


COTT FAMILY NAME INDEX No. 75 © 1949
MADE BY THE COTT INDEX COMPANY, COLUMBUS, OHIO
SOLD BY WALKER, EVANS & COGSWELL CO., CHARLESTON, S.C.

(7-M)

FILE NUMBER DATE OF RECORD	MORTGAGEES FAMILY NAMES	GIVEN NAMES ABCDEFGHIJ	GIVEN NAMES IJKLMNOP	GIVEN NAMES PQRSTUVWXYZ	MORTGAGORS	BOOK	PAGE	Amount	BRIEF DESCRIPTION, LOCATION, ETC. (Not Warranted)
15246 Nov. 1, 1985	American	Federal S	& L Assn.		Porter G. Styles, et al	1744	527		Real Property Agreement
15246 Nov. 1, 1985	"	"	"		Norman E. Ramsey, et al	1744	528		Real Property Agreement
15246 Nov. 1, 1985	"	"	"		Joseph P. McMillan, Jr.	1744	530		Real Property Agreement
15246 Nov. 1, 1985	"	"	"		John C. Minton	1744	531		Real Property Agreement
15342 Nov. 1, 1985	"	"	"		Dr. Gary Harbit, et al	1744	589		Real Property Agreement
15246 Nov. 1, 1985	"	"	"		Charles J. Burnett, et al	1744	635		Real Property Agreement
15246 Nov. 1, 1985	"	"	"		Fruell Nave	1744	656		Real Property Agreement
15246 Nov. 1, 1985	"	"	"		B. Gavural, et al	1744	680		Real Property Agreement
15246 Nov. 1, 1985	"	"	"		Melville D. Ramsey, et al	1744	693		Real Property Agreement
15246 Nov. 1, 1985	"	"	"		Dollie S. Tuttle	1744	740		Real Property Agreement
16985 Nov. 18, 1985	:	'	'		D. W. Maynard, et al	1747	105		Real Prop. Agreement
16985 Nov. 18, 1985	:	'	'		Eli Mur	1747	106		Real Prop. Agreement
16985 Nov. 18, 1985	:	'	'		Cathy J. Loyd	1747	107		Real Prop. Agreement
16985 Nov. 18, 1985	:	'	'		E. E. Clayton, et al	1747	108		Real Prop. Agreement
16985 Nov. 18, 1985	:	'	'		Claude C. Barnett	1747	109		Real Prop. Agreement
16985 Nov. 18, 1985	:	'	'		Chris A. Brown, et al	1747	110		Real Prop. Agreement

INDIRECT or MORTGAGEE Index to Real Estate Mortgages — Greenville County, S. C.

REG. U. S. PAT OFFICE *Chas McCott* County Indexes Since 1888
An Identifying Trade Mark

 Open at Proper Tab according to First Letter or Letters of Name and refer to Buff Sub-Index sheet for page reference.

COTT FAMILY NAME INDEX No. 75 © 1949
MADE BY THE COTT INDEX COMPANY, COLUMBUS, OHIO
SOLD BY WALKER, EVANS & COGSWELL CO., CHARLESTON, S.C.

FILE NUMBER DATE OF RECORD	MORTGAGEES FAMILY NAMES	GIVEN NAMES ABCDEFGH	GIVEN NAMES IJKLMNO	GIVEN NAMES PQRSTUVWXYZ	MORTGAGORS	BOOK	PAGE	Amount	BRIEF DESCRIPTION, LOCATION, ETC. (Not Warranted)
16985 Nov. 18, 1985	American	Federal S & L Assn.			Mary Elizabeth Bayne	1747	111		Real Prop. Agree.
16985 Nov. 18, 1985	"	"			D. M. Bumpgarnen, et al	1747	112		Real Prop. Agree.
17156 Nov 19, 1985	"	"	"	"	Paul H. Cone, et al	1747	179		Real Property Agreement
17535 Nov. 21, 1985	"	"	"	"	Philip L. Adams	1747	560	30,006	also 2.305 acres Wolford Rd. O'Neal Sp. Lot 11 Wansley Rd. O'Neal acres
18902 Dec. 4, 1985	"	"	"	"	W.C. Jones, et al	1749	604		Real Prop. Agree.
18912 Dec. 4, 1985	"	"	"	"	Roy D. Coster, et al	1749	615		Real Prop. Agree.
"	"	"	"	"	John L. Mathison et al	1749	616		Real Prop. Agree.
"	"	"	"	"	Junius E. Kelly, et al	1749	617		Real Prop. Agree.
"	"	"	"	"	John W. Munn, et al	1749	618		Real Prop. Agree.
19364 Dec 9, 1985	"	"	"	"	Daniel R. Helm, et al	1750	272		85-6124 2nd mtg. on REM Ch 1553R 345 Release him from Judgment Roll #
20706 Dec 20, 1985	"	Formerly Fed. Fed. & L assoc.	"	"	Lloyd D. Schurmann	1752	751		Real Prop. Agree
22102 Jan 3, 1986	"	"	"	"	John E. Wheeler, et al	1754	996		Real Prop. Agree.
22102 Jan 3, 1986	"	"	"	"	James R. Davis et al	1754	997		Real Prop. Agree.
22102 Jan 3, 1986	"	"	"	"	Dorothy B. Kelley	1754	998		Real Prop. Agree.
22381 Jan 6, 1986	"	"	"	"	Edward R. Brown, et al	1755	312		85-6124 2nd mtg. on REM Ch 1582 pg. 787 Release him from Judgment Roll # 85-5603
22888 Jan 10, 1986	"	Formerly Fed. Fed. & L assoc.	"	"	Henry M. Jenkins	1756	83		85-6637 2nd mtg. on REM Ch 1484 R240 Release him from Judgment Roll #

INDIRECT or MORTGAGEE Index to Real Estate Mortgages — Greenville County, S. C.

REG. U. S. PAT. OFFICE *Chas McCorkle* County Indexes Since 1888 An Identifying Trade Mark


Open at Proper Tab according to First Letter or Letters of Name and refer to Buff Sub-Index sheet for page reference.

COTT FAMILY NAME INDEX No. 75 © 1949
MADE BY THE COTT INDEX COMPANY, COLUMBUS, OHIO
SOLD BY WALKER, EVANS & COGSWELL CO., CHARLESTON, S.C.

FILE NUMBER DATE OF RECORD	MORTGAGEES FAMILY NAMES	GIVEN NAMES ABCDEFGHIJ	GIVEN NAMES JKLMNOPQ	GIVEN NAMES RSTUVWXYZ	MORTGAGORS	BOOK	PAGE	Amount	BRIEF DESCRIPTION, LOCATION, ETC. (Not Warranted)
22888 Jan 10, 1986	formerly American	Fidelity Ind.	St L. Assn.		E. H. Beach, Jr. et al a Sec. Pl.	1756	84		Jay mtg. on Rem. Bd. 1499 pg. 277 Release Lien from Judgment Roll #85-6632 Pop. Ry. for mtg. on Rem. Bd. 1484 pg. 114 Release Cont 17 Woodlands 204.
23664 Jan 16, 1986	"	Federal S	& L Assn		Pine Knoll Investors	1756	923		
23720 Jan 17, 1986	"				Walt D. Barnett	1757	199		Real Property Agreement
23720 Jan 17, 1986	"				Bobby J. Fleming et al	1757	200		Real Prop. Agre.
23720 Jan 17, 1986	"				Larry C. Bell et al	1757	202		Real Prop. Agre.
25076 Jan 30, 1986	"				Eugene M. Ross et al	1758	744		Real Property Agreement
25076 Jan 30, 1986	"				Donald E. Boggs et al	1758	849		Real Property Agreement
27539 Feb 21, 1986	"				William Frank Wyatt et al	1761	990		Real Property Agreement
29749 Mar 12, 1986	"				Ronald M. Ballenger et al	1764	823		Real Property Agreement
29749 Mar 12, 1986	"				Karen L. Evans et al	1764	824		Real Property Agreement
29749 Mar 12, 1986	"				D. Randall Ferguson et al	1764	825		Real Property Agreement
30054 Mar 12, 1986	"				James B. Murray et al	1764	826		Real Property Agreement
31288 Mar 14, 1986	"				L. Marion Ragdale et al	1765	300		Real Property Agreement
31288 Mar 26, 1986	"	4-24-86	# 26428		William P. Edwards et al	1766	908		Real Property Agreement
31288 Mar 26, 1986	"				Blaine M. Penick et al	1766	909		Real Property Agreement
31288 Mar 26, 1986	"				Kenneth L. Ward et al	1766	911		Real Property Agreement

INDIRECT or MORTGAGEE Index to Real Estate Mortgages — Greenville County, S. C.

REG. U. S. PAT. OFFICE *Chas McCott* County Indexes Since 1888
An Identifying Trade Mark

 Open at Proper Tab according to First Letter or Letters of Name and refer to Buff Sub-Index sheet for page reference.

COTT FAMILY NAME INDEX No. 75 © 1949
MADE BY THE COTT INDEX COMPANY, COLUMBUS, OHIO
SOLD BY WALKER, EVANS & COGSWELL CO., CHARLESTON, S.C.

FILE NUMBER DATE OF RECORD	MORTGAGEES FAMILY NAMES	GIVEN NAMES ABCDEF GH	GIVEN NAMES IJKLMNO	GIVEN NAMES PQRSTU VWXYZ	MORTGAGORS	BOOK	PAGE	Amount	BRIEF DESCRIPTION, LOCATION, ETC. (Not Warranted)
32276 Apr. 2, 1986	American	Federal S & L Assn			Jack D. Heard <i>etal</i>	1768	282		Real Property Agreement
32323 Apr 2, 1986	"	"	"		Robinson H. Subley <i>etal</i>	1768	495		86-905 In mtg. rec'd 5/18/86 Release from Judgment Roll #
33072 Apr. 9, 1986	"	"	"		Wallace E. Waldrop <i>etal</i>	1769	329		Real Property Agreement
33072 Apr. 9, 1986	"	"	"		John A. Richard	1769	330		Real Property Agreement
33072 Apr. 9, 1986	"	"	"		Edward J. Rohman <i>etal</i>	1769	331		Real Property Agreement
33072 Apr. 9, 1986	"	"	"		Jerry C. Pope <i>etal</i>	1769	332		Real Property Agreement
33072 Apr. 9, 1986	"	"	"		E. Bombrowsky <i>etal</i>	1769	333		Real Prop. Agree.
33624 Apr. 9, 1986	"	"	"		John A. Beck <i>etal</i>	1769	335		Real Prop. Agree.
34486 Apr. 14, 1986	"	"	"		Ralph Loper	1769	906		In mtg. by Roll # 1573 p. 421 Release from Judgment Roll # 86-249
Apr 22, 1986	"	"	"		Clarence E. Dill <i>etal</i>	1771	517		Real Property Agreement
"	"	"	"		Bhadriak Davurba <i>etal</i>	1771	518		Real Prop. Agree.
"	"	"	"		W. H. Honeycutt <i>etal</i>	1771	519		Real Prop. Agree
"	"	"	"		Bernhard A. Krieger <i>etal</i>	1771	520		Real Prop. Agree.
"	"	"	"		C. Lewis La Count <i>etal</i>	1771	521		Real Prop. Agree
"	"	"	"		John C. Clark <i>etal</i>	1771	523		Real Prop. Agree.
"	"	"	"		Marian J. Bauman	1771	524		Real Prop. Agree.

REVERSE or MORTGAGEE Index to Real Estate Mortgages — Greenville County, S. C.

REG. U. S. PAT OFFICE *Chas McCott* County Indexes Since 1888 An Identifying Trade Mark

 Open at Proper Tab according to First Letter or Letters of Name and refer to Buff Sub-Index sheet for page reference.

COTT FAMILY NAME INDEX No. 75 © 1949
MADE BY THE COTT INDEX COMPANY, COLUMBUS, OHIO
SOLD BY PHOTO COPY SUPPLY, MAULDIN, S. C.

()

FILE NUMBER DATE OF RECORD	MORTGAGEES FAMILY NAMES	GIVEN NAMES ABCDEFGH	GIVEN NAMES IJKLMNO	GIVEN NAMES PQRSTUVWXYZ	MORTGAGORS	BOOK	PAGE	Amount	BRIEF DESCRIPTION, LOCATION, ETC. (Not Warranted)
34486 Apr 22, 1986	American	Federal S	& L Assn.		Wade W. Bagwell, et al	1771	525		Real Prop. Agree.
"	"	"	"		Thomas R. Cole, et al	1771	526		Real Prop. Agree
"	"	"	"		William R. Leonard et al	1771	527		Real Prop. Agree
"	"	"	"		Robert A. Rath, et al	1771	528		Real Prop. Agree
"	"	"	"		Glenn Taylor, et al	1771	529		Real Prop. Agree
36100 May 2, 1986	"	"	"		Ray Walker, Jr. et al	1773	807		Real Prop. Agree.
36453 May 5, 1986	"	"	"		Richard L. Seigler et al	1774	283		mtg. see Rem. Bk. 1621 off. 837 Addendum to mortgage - In Orig
36526 May 6, 1986	"	"	"		Stephen Dempsey et al	1774	548		Real Prop. Agree.
36526 May 6, 1986	"	"	"		Thomas E. Couch et al	1774	549		Real Prop. Agree.
36526 May 6, 1986	"	"	"		Benny K. Cooper	1774	550		Real Prop. Agree.
"	"	"	"		Cecil B. Bates, Jr. et al	1774	551		Real Prop. Agree.
"	"	"	"		Claude Wendell Bates et al	1774	552		Real Prop. Agree.
"	"	"	"		Harry C. Walker et al	1774	553		Real Prop. Agree.
"	"	"	"		Bernard H. Smith et al	1774	554		Real Prop. Agree.
"	"	"	"		Kathy M. Phillip	1774	555		Real Prop. Agree.
"	"	"	"		Joseph D. Nelson et al	1774	556		Real Prop. Agree.

REVERSE or MORTGAGEE Index to Real Estate Mortgages — Greenville County, S. C.

REG. U. S. PAT. OFFICE *Chester McCott* County Indexes Since 1888 An Identifying Trade Mark


 Open at Proper Tab according to First Letter or Letters of Name and refer to Buff Sub-Index sheet for page reference.

COTT FAMILY NAME INDEX No. 75 © 1949
MADE BY THE COTT INDEX COMPANY, COLUMBUS, OHIO
SOLD BY PHOTO COPY SUPPLY, MAULDIN, S. C.

FILE NUMBER DATE OF RECORD	MORTGAGEES FAMILY NAMES	GIVEN NAMES ABCDEFGHIJ	GIVEN NAMES JKLMNOPQ	GIVEN NAMES RSTUVWXYZ	MORTGAGORS	BOOK	PAGE	Amount	BRIEF DESCRIPTION, LOCATION, ETC. (Not Warranted)
36526 May 6, 1986	American	Federal S	& L Assn.		Robert S. Nemecek <i>et al</i>	1774	557		Real Prop. Agre.
"	"	"	"		Jerry D. Knight <i>et al</i>	1774	558		Real Prop. Agre.
36526 May 6, 1986	"	"	"		Rose Mary J. Jones <i>et al</i>	1774	559		Real Prop. Agre.
"	"	"	"		Kaye J. Greene	1774	561		Real Prop. Agre.
"	"	"	"		Phillip L. Hargrove <i>et al</i>	1774	560		Real Prop. Agre.
"	"	"	"		Lellie M. Broome	1774	562		Real Prop. Agre.
36992 May 9, 1986	"	"	"		W. R. Christopher <i>et al</i>	1775	277		Real Prop. Agre.
37399 May 13, 1986	"	"	"		A. Heide Davis, Jr. <i>et al</i>	1775	833		Real Prop. Agre.
38500 May 21, 1986	"	formerly Fed. S & L Assn.	"		Billy Mac Allen	1777	724		Real Prop. Agre.
38592 May 21, 1986	"	"	"		Charles Don Whilden <i>et al</i>	1777	729		In mtg. with R. S. B. 1436 p. 514 release him from Judgment No. 86-2287
38710 May 22, 1986	"	"	"		Nellie Mae Canty	1777	848		Real Property Agreement
"	"	"	"		Jimmy R. George	1777	849		Real Property Agreement
"	"	"	"		Walter J. Green	1777	850		Real Property Agreement
"	"	"	"		Hisae T. Hoston	1777	851		Real Property Agreement
"	"	"	"		Robert E. Lawson <i>et al</i> III	1777	852		Real Property Agreement
"	"	"	"		Frederick W. Reinhold <i>et al</i>	1777	853		Real Property Agreement

REVERSE or MORTGAGEE Index to Real Estate Mortgages — Greenville County, S. C.

REG. U. S. PAT. OFFICE *Chas McCott* County Indexes Since 1888 An Identifying Trade Mark

 Open at Proper Tab according to First Letter or Letters of Name and refer to Buff Sub-Index sheet for page reference.

COTT FAMILY NAME INDEX No. 75 © 1949
MADE BY THE COTT INDEX COMPANY, COLUMBUS, OHIO
SOLD BY PHOTO COPY SUPPLY, MAULDIN, S. C.


()

FILE NUMBER DATE OF RECORD	MORTGAGEES FAMILY NAMES	GIVEN NAMES ABCDEFGHIJ	GIVEN NAMES JKLMNO	GIVEN NAMES PQRSTUVWXYZ	MORTGAGORS	BOOK	PAGE	Amount	BRIEF DESCRIPTION, LOCATION, ETC. (Not Warranted)
38710 May 22, 1986	American	1-25-94	# 6288	<i>Cancelled</i> <i>Dannie S. Inkerd</i>	<i>Set BK 149-438</i> <i>W. Keith Stidham</i>	1777	854		Real Property Agreement
38710 May 22, 1986	"	"	"	"	Patricia L. Satterfield	1777	855		Real Property Agreement
41391 June 11, 1986	"	"	"	"	Michael S. Martin <i>etal</i>	1782	41		Real Property Agreement
41849 June 13, 1986	"	"	"	"	Melvin J. Flint <i>etal</i>	1782	606		Real Property Agreement L&M Chs 1701 Pg 470 + 1782 Pg 304 Subordination Agree. In mtg. see
41953 June 16, 1986	"	"	"	"	Arthur James, <i>etal</i>	1783	115		Real Property Agreement
41953 June 16, 1986	"	"	"	"	Thomas A. Karbutt, <i>etal</i>	1783	116		Real Property Agreement
41953 June 16, 1986	"	"	"	"	Roland Luper, <i>etal</i>	1783	117		Real Property Agreement
41953 June 16, 1986	"	"	"	"	Kenneth W. Nelson, <i>etal</i>	1783	118		Real Property Agreement
41953 June 16, 1986	"	"	"	"	Jim Stamer	1783	119		Real Property Agreement
42101 June 16, 1986	"	"	"	"	Robert M. Tate, <i>etal</i>	1783	120		Real Property Agreement
42097 June 16, 1986	"	<i>Formerly Fed. Fed. S+L. assoc.</i>	"	"	Ina G. Shipman <i>etal</i>	1783	191		2820. For mtg. see L&M Ch 1382 Pg 350 Release lien from judgment roll # 86 mtg. see L&M Ch 1741 Pg 449 Release 0.62 ac. Batesville Rd. For
276 July 2, 1986	"	"	"	"	Robert L. Marlow Sr.	1783	109		Real Property Agreement
276 July 2, 1986	"	"	"	"	James Perry Harrison	1786	851		Real Property Agreement
276 July 2, 1986	"	"	"	"	Frank J. Sachut <i>etal</i>	1786	854		Real Property Agreement
276 July 2, 1986	"	"	"	"	Joe W. Landuth <i>etal</i>	1786	855		Real Property Agreement
276 July 2, 1986	"	"	"	"	Mary J. Martin	1786	856		Real Property Agreement

REVERSE or MORTGAGEE Index to Real Estate Mortgages — Greenville County, S. C.

()

REG. U. S. PAT. OFFICE *Cott* County Indexes Since 1888 An Identifying Trade Mark


 Open at Proper Tab according to First Letter or Letters of Name and refer to Buff Sub-Index sheet for page reference.

COTT FAMILY NAME INDEX No. 75 © 1949
MADE BY THE COTT INDEX COMPANY, COLUMBUS, OHIO
SOLD BY PHOTO COPY SUPPLY, MAULDIN, S. C.

FILE NUMBER DATE OF RECORD	MORTGAGEES FAMILY NAMES	GIVEN NAMES ABCDEFGHIJ	GIVEN NAMES JKLMNOPQ	GIVEN NAMES RSTUVWXYZ	MORTGAGORS	BOOK	PAGE	Amount	BRIEF DESCRIPTION, LOCATION, ETC. (Not Warranted)
276 July 2, 1986	American	Federal S & L Assn.			^{the} John B. Mathew	1786	857		Real Property Agreement
276 July 2, 1986	"	"	"	"	Margaret A. Martin	1786	858		Real Property Agreement
276 July 2, 1986	"	"	"	"	^{the} Dennis A. McDee	1786	859		Real Property Agreement
276 July 2, 1986	"	"	"	"	^{The} Job Perry Rosemonds	1786	860		Real Property Agreement
276 July 2, 1986	"	"	"	"	Wayne Dinsley	1786	861		Real Property Agreement
2761 July 21, 1986	"	"	"	"	^{a/k/a Nan P.} Nancy P. Fowler	1790	769		Real Property Agreement
2761 July 21, 1986	"	"	"	"	^{a/k/a Kathy D. Mohumans} Kathy D. Owens	1790	771		Real Property Agreement
2761 July 21, 1986	"	"	"	"	Thomas E. Guyton ^{etd}	1790	773		Real Property Agreement
2761 July 21, 1986	"	"	"	"	Daryl L. Perry ^{etd}	1790	775		Real Property Agreement
4347 July 31, 1986	"	"	"	"	William R. Hall, Jr ^{etd}	1793	53		Real Property Agreement
4347 July 31, 1986	"	"	"	"	Thomas E. Holland	1793	54		Real Property Agreement
4347 July 31, 1986	"	"	"	"	Lawrence O. Adamee	1793	55		Real Property Agreement
4347 July 31, 1986	"	"	"	"	Jack Derrid ^{etd}	1793	58		Real Property Agreement
4347 July 31, 1986	"	"	"	"	Etolica Cubanks	1793	59		Real Property Agreement
4347 July 31, 1986	"	"	"	"	Therow Sinton	1793	60		Real Property Agreement
4347 July 31, 1986	"	"	"	"	^{etd} Claude Robert Youngblood	1793	61		Real Property Agreement

REVERSE or MORTGAGEE Index to Real Estate Mortgages — Greenville County, S. C.

REG. U. S. PAT. OFFICE *Chas. McCorkle* County Indexes Since 1888 An Identifying Trade Mark

 Open at Proper Tab according to First Letter or Letters of Name and refer to Buff Sub-Index sheet for page reference.

COTT FAMILY NAME INDEX No. 75 © 1949
MADE BY THE COTT INDEX COMPANY, COLUMBUS, OHIO
SOLD BY PHOTO COPY SUPPLY, MAULDIN, S. C.

()

FILE NUMBER DATE OF RECORD	MORTGAGEES FAMILY NAMES	GIVEN NAMES ABCDEFGHIJ	GIVEN NAMES JKLMNO	GIVEN NAMES PQRSTUVWXYZ	MORTGAGORS	BOOK	PAGE	Amount	BRIEF DESCRIPTION, LOCATION, ETC. (Not Warranted)
5224 Aug 5, 1986 6935	American	Fed S & I	Assn		James P. Mc Namara David L. Payne	1794	91		In mtg. on Rem. St. 1485 ff. 862 mod. & assumption Agreement
Aug 18, 1986 7013	"	"	"		John R. Becks Donna M. Gasnell	1796	216		In mtg. on Rem. St. 1485 ff. 862 + Assn. 1792 p. 619 Release of 228 S. E. I. Map & Survey Cont.
Aug 19, 1986 7013	"	"	"		John R. Becks Donna M. Gasnell	1796	413		Real Property Agreement
Aug 19, 1986 7013	"	"	"		Donna M. Gasnell John L. Hodgden	1796	414		Real Property Agreement
Aug 19, 1986 7013	"	"	"		John L. Hodgden John E. Lubon	1796	415		Real Property Agreement
Aug 19, 1986 7013	"	"	"	<i>cancelled</i> 5-19-93	John E. Lubon Shelby G. B. Mahaffey	1796	416		Real Property Agreement
Aug 19, 1986 7013	"	"	"		Shelby G. B. Mahaffey John Singleton	1796	417		Real Property Agreement
Aug 19, 1986 7013	"	"	"		John Singleton G. Dennis Sims	1796	418		Real Property Agreement
Aug 19, 1986 7013	"	"	"		G. Dennis Sims Clyde Watson	1796	419		Real Property Agreement
Aug 19, 1986 7368	"	"	"		Clyde Watson Donald E. Deam	1796	420		Real Property Agreement
Aug 21, 1986 7765	"	"	"		Donald E. Deam Francis Arnold	1796	486		Real property Agree.
Aug 25, 1986 7765	"	"	"		Francis Arnold W. E. Loftis Jr.	1797	611		Real Prop. Agree.
Aug 25, 1986 9530	"	"	"		W. E. Loftis Jr. Ted Siachon	1797	613		Real Prop. Agree.
Sept 4, 1986 10341	"	"	"		Ted Siachon James P. Mc Namara	1799	592		In mtg. on Rem. St. 1609 ff. 384 Release of lot 73 Elletts Place
Sept 11, 1986 10478	"	"	"		James P. Mc Namara Yong S. Chong	1801	269		In mtg. on Rem. St. 1485 ff. 858 mod. & assumption Agreement
Sept 12, 1986	"	"	"		Yong S. Chong	1801	392		Real Property Agreement

REVERSE or MORTGAGEE Index to Real Estate Mortgages — Greenville County, S. C.

REG. U. S. PAT. OFFICE *Chas McCott* County Indexes Since 1888 An Identifying Trade Mark


 Open at Proper Tab according to First Letter or Letters of Name and refer to Buff Sub-Index sheet for page reference.

COTT FAMILY NAME INDEX No. 75 © 1949
MADE BY THE COTT INDEX COMPANY, COLUMBUS, OHIO
SOLD BY PHOTO COPY SUPPLY, MAULDIN, S. C.

FILE NUMBER DATE OF RECORD	MORTGAGEES FAMILY NAMES	GIVEN NAMES ABCDEFGH	GIVEN NAMES IJKLMNO	GIVEN NAMES PQRSTUVWXYZ	MORTGAGORS	BOOK	PAGE	Amount	BRIEF DESCRIPTION, LOCATION, ETC. (Not Warranted)
10691 Sept 15, 1986 12864	American	Federal S & L Assoc.			<i>itel</i> Bennett Skilton	1801	823		Real Property Agreement
* Sept 30, 1986 12864	"	"	"		<i>itel</i> John R. Mathura	1805	184		Real Property Agreement
Sept 30, 1986 12864	"	"	"		Beverly C. Kelley <i>itel</i> 1st BK 161-1393	1805	185		Real Property Agreement
Sept 30, 1986 12864	"	6-16-95	# 33777	<i>Cancelled</i> <i>Dennis S. Sankersley</i>	<i>itel</i> Alan M. Horne	1805	186		Real Property Agreement
Sept 30, 1986 12864	"	"	"		<i>itel</i> Kenneth D. Hawkins	1805	187		Real Property Agreement
Sept 30, 1986 12864	"	"	"		<i>itel</i> aff/a Roger Dickey Golden Roger D. Golden	1805	188		Real Property Agreement
Sept 30, 1986 12864	"	"	"		<i>itel</i> Thomas J. Daisley	1805	189		Real Property Agreement
Sept 30, 1986 12864	"	"	"		William Cisson	1805	190		Real Property Agreement
Sept 30, 1986 12864	"	"	"		<i>itel</i> James H. Chapman Jr.	1805	191		Real Property Agreement
Sept 30, 1986 14488	"	"	"		<i>itel</i> aff/a Martha Studt Martha T. Liszynski	1805	192		Real Property Agreement
Oct 9, 1986 18197	"	"	"		<i>itel</i> James J. McCarter	1807	322		Real Property Agreement
Nov 4, 1986 18741	"	"	"		Joseph M. Bearden Jr.	1813	392		Real Property Agreement
Nov 7, 1986 19619	"	"	"		<i>itel</i> Alfred G. Eskridge	1814	196		Real Prop. Agree.
Nov 13, 1986 19619	"	"	"		<i>itel</i> Arthur D. Davis Jr.	1815	210		Real Prop. Agree.
Nov 13, 1986 19619	"	"	"		<i>itel</i> James Cady Jr.	1815	211		Real Prop. Agree.
Nov 13, 1986	"	"	"		<i>itel</i> Shadriah Gavula	1815	212		Real Prop. Agree.
* See last page for additional entries 3-19-93 AB									

REVERSE or MORTGAGEE Index to Real Estate Mortgages — Greenville County, S. C.

REG. U. S. PAT OFFICE *Chas McCott* County Indexes Since 1888 An Identifying Trade Mark

 Open at Proper Tab according to First Letter or Letters of Name and refer to Buff Sub-Index sheet for page reference.


COTT FAMILY NAME INDEX No. 75 © 1949
MADE BY THE COTT INDEX COMPANY, COLUMBUS, OHIO
SOLD BY PHOTO COPY SUPPLY, MAULDIN, S. C.

()

FILE NUMBER DATE OF RECORD	MORTGAGEES FAMILY NAMES	GIVEN NAMES ABCDEFGH	GIVEN NAMES IJKLMNO	GIVEN NAMES PQRSTUVWXYZ	MORTGAGORS	BOOK	PAGE	Amount	BRIEF DESCRIPTION, LOCATION, ETC. (Not Warranted)
19619 Nov 13, 1986	American	Federal S	& L Assoc.		Robert H. Anderson ^{etel}	1815	213		Real Prop Agree.
19619 Nov 13, 1986	"	"	"		Eugene F. Arnold ^{etel}	1815	214		Real Prop Agree.
19619 Nov 13, 1986	"	"	"		Mildred J. Anderson	1815	215		Real Prop Agree.
19619 Nov 13, 1986	"	"	"		William A. Kinninger ^{etel}	1815	226		Real Prop Agree.
19619 Nov 13, 1986	"	"	"		Mark E. Bunner	1815	216		Real Prop Agree.
19619 Nov 13, 1986	"	"	"		Sarah E. Byrd	1815	217		Real Prop Agree.
19619 Nov 13, 1986	"	"	"		Brenda B. Freeman ^{etel}	1815	218		Real Prop Agree.
19619 Nov 13, 1986	"	"	"		Norman O. Hunt	1815	219		Real Prop Agree.
19619 Nov 13, 1986	"	"	"		Woodrow J. Jones	1815	220		Real Prop Agree.
19619 Nov 13, 1986	"	"	"		Randolph Scott	1815	222		Real Prop Agree.
19619 Nov 13, 1986	"	"	"		Eugene M. Ross ^{etel}	1815	223		Real Prop Agree.
19619 Nov 13, 1986	"	"	"		S. S. Myers ^{etel}	1815	224		Real Prop Agree.
19619 Nov 13, 1986	"	"	"		Kathy McCall ^{etel}	1815	225		Real Prop Agree.
19619 Nov 13, 1986	"	"	"		Thomas A. Karbutt ^{etel}	1815	227		Real Prop Agree.
20494 Nov 19, 1986	"	"	"		Gary Robert Ault ^{etel}	1816	411	96,280	Lot 7 Hudson Rd. Zerrach
20528 Nov 19, 1986	"	"	"		John Nicholas ^{etel}	Remond 1816	444	104,700	200 sq mts. on R.E.M. track 1806 ps 836 Lot 223 Oak Ridge Ct Sugar Creek

REVERSE or MORTGAGEE Index to Real Estate Mortgages — Greenville County, S. C.

REG. U. S. PAT. OFFICE *Cott* County Indexes Since 1888 An Identifying Trade Mark

 Open at Proper Tab according to First Letter or Letters of Name and refer to Buff Sub-Index sheet for page reference.

COTT FAMILY NAME INDEX No. 75 © 1949
MADE BY THE COTT INDEX COMPANY, COLUMBUS, OHIO
SOLD BY PHOTO COPY SUPPLY, MAULDIN, S. C.

FILE NUMBER DATE OF RECORD	MORTGAGEES FAMILY NAMES	GIVEN NAMES ABCDEFGHIJ	GIVEN NAMES JKLMNO	GIVEN NAMES PQRSTUVWXYZ	MORTGAGORS	BOOK	PAGE	Amount	BRIEF DESCRIPTION, LOCATION, ETC. (Not Warranted)
20527 Nov 19, 1986	American	Federal S	& L Assoc.		Eugene H. Mathis ^{titl}	1816	450	.52 28,396	Pl Dic II Lot 122 Longstreet Dr. DeWinger
20535 Nov 19, 1986	"	"	"		Gary Ray Hinton ^{titl}	1816	463	.00 55,000	Dr. Heathwood Lot 40 E. Heathwood Dr + Bedford
20535 Nov 19, 1986	"	"	"		Gerry P. Lacount ^{titl}	1816	467	.00 36,100	Lot 101 Pebble Creek Ph I
20534 Nov 19, 1986	"	"	"		Henry J. Arson ^{titl}	1816	500	.00 63,000	Lot 7 Billy Garrett Rd.
20599 Nov 19, 1986	"	"	"		Carl A. Skatzeo ^{titl}	1816	528	.00 58,100	Tract 5 Hunter Rd
21595 Nov 19, 1986	"	"	"		Johnny M. Childress ^{titl}	1816	547	.00 38,100	Lot 24 Spring Forest.
22312 Dec 3, 1986	"	"	"		Billy F. Hall ^{#4}	1819	852		Real Prop. Agreement
24134 Dec 9, 1986	"	"	"		Robert Don Carson ^{titl}	1820	810		Real property Agreement
24134 Dec 9, 1986	"	"	"		Mark E. Holmes ^{titl}	1820	811		Real property Agreement
24455 Dec. 11, 1986	"	"	"		Lewry J. Caudell	1821	430		Real Property Agreement
24455 Dec. 11, 1986	"	"	"		Nancy M. Childress	1821	431		Real Property Agreement
24455 Dec. 11, 1986	"	"	"		Etolia Eubank et al	1821	432		Real Property Agreement
24455 Dec. 11, 1986	"	"	"		Thomas R. Engel et al	1821	433		Real Property Agreement
24455 Dec. 11, 1986	"	"	"		Nancy L. Hippie	1821	434		Real Property Agreement
24455 Dec 11, 1986	"	^{concealed} Dennis S. Suberley	5-17-94	# 34866	Virginia W. Williams	1821	436		Real Property Agreement
24455 Dec 11, 1986	"	6-7-95 "	# 31753	^{concealed} Dennis S. Suberley	Arlene H. Taylor	1821	437		Real Property Agreement

REVERSE or MORTGAGEE Index to Real Estate Mortgages — Greenville County, S. C.

REG. U. S. PAT. OFFICE *Chas. McCott* County Indexes Since 1888 An Identifying Trade Mark

 Open at Proper Tab according to First Letter or Letters of Name and refer to Buff Sub-Index sheet for page reference.

COTT FAMILY NAME INDEX No. 75 © 1949
MADE BY THE COTT INDEX COMPANY, COLUMBUS, OHIO
SOLD BY PHOTO COPY SUPPLY, MAULDIN, S. C.

()

FILE NUMBER DATE OF RECORD	MORTGAGEES FAMILY NAMES	GIVEN NAMES ABCDEFGHIJ	GIVEN NAMES JKLMNO	GIVEN NAMES PQRSTUVWXYZ	MORTGAGORS	BOOK	PAGE	Amount	BRIEF DESCRIPTION, LOCATION, ETC. (Not Warranted)
24455 Dec 11, 1981	American	Federal S	& L Assoc.		Aileen N. Smith	1821	438		Real Property Agreement
"	"	"	"		Paul Suppinger et al	1821	439		Real Property Agreement
"	"	"	"		Steven M. Massey et al	1821	440		Real Prop. Agree.
"	"	"	"		James R. Starnes	1821	441		Real Prop. Agree.
25694 Dec 18, 1986	"	"	"		John W. Evans, et al	1823	156		Real Prop Agree.
26563 Dec 24, 1986	"	"	"		Charles F. Howell et al	1825	1		Real Prop agreement
27006 Dec 30, 1986	"	"	"		James A. Roach et al	1825	840		Real Prop Agreement
28148 Jan. 5, 1987	"	"	"		Robin Scott Blackburn, et al	1827	380		Real Property Agreement
28148 Jan. 5, 1987	"	"	"		William E. Burch, et al	1827	381		Real Property Agreement
28148 Jan. 5, 1987	"	"	"		Harold J. Kerns	1827	383		Real Property Agreement
28148 Jan. 5, 1987	"	"	"		John M. McCall, et al	1827	384		Real Property Agreement
28148 Jan. 5, 1987	"	"	"		James A. Ray III, et al	1827	385		Real Property Agreement
28148 Jan. 5, 1987	"	"	"		Sarah A. Young	1827	387		Real Property Agreement
29042 Jan 9, 1987	"	"	"		W. Michael Padgett	1828	750		86-82892 on mts see R&M Grad 1578 of 1985 Release & lease of judgment roll #
29271 Jan 13, 1987	"	"	"		Richard C. Brennecke	1829	184		Real Property Agreement
29650 Jan 15, 1987	"	"	"		Donna H. Lang et al	1829	607		see R&M Grad 1591 of 888 Mts assigned L&N mts corp for mts

REVERSE or MORTGAGEE Index to Real Estate Mortgages — Greenville County, S. C.

REG. U. S. PAT. OFFICE

Chas. M. Cott County Indexes Since 1888
An Identifying Trade Mark




Open at Proper Tab according to First Letter or Letters of Name and refer to Buff Sub-Index sheet for page reference.

COTT FAMILY NAME INDEX No. 75 © 1949
MADE BY THE COTT INDEX COMPANY, COLUMBUS, OHIO
SOLD BY PHOTO COPY SUPPLY, MAULDIN, S. C.

FILE NUMBER DATE OF RECORD	MORTGAGEES FAMILY NAMES	GIVEN NAMES ABCDEFGH	GIVEN NAMES IJKLMNO	GIVEN NAMES PQRSTUVWXYZ	MORTGAGORS	BOOK	PAGE	Amount	BRIEF DESCRIPTION, LOCATION, ETC. (Not Warranted)
30322 Jan 21, 1987	American	Federal S	& L Assoc.		A. David Croak <i>et al</i>	1830	959		Real Property Agreement
32548 Feb 9, 1987	"	"	"		Leland C. Burdette <i>et al</i>	1835	350		Real Property Agreement
32548 Feb 9, 1987	"	"	"		Randall H. Fifer <i>et al</i>	1835	351		Real Property Agreement
32548 Feb 9, 1987	"	"	"		Thomas A. Sinsky <i>et al</i>	1835	352		Real Property Agreement
32548 Feb 9, 1987	"	"	"		Flourance Golden <i>et al</i>	1835	353		Real Property Agreement
32879 Feb 9, 1987	"	"	"		John M. Sherd <i>et al</i>	1835	354		Real Property Agreement
34413 Feb 11, 1987	"	"	"		Beverly H. Cannon	1836	50		Real Property Agreement
34629 Feb 24, 1987	"	"	"		Bush Properties Inc	1838	869		Real Property Agreement
34916 Feb 25, 1987	"	"	"		Nalley Tree Country Club, Inc.	1839	324		For Agre. sub Em Sh 9530 of 125 Ext. of Amendment to Mod. Agreement
34910 Feb 27, 1987	"	"	"	H. 11586	Stephen Wade Sengary <i>et al</i> S. T. BK 150-112	1839	682		Real Prop. Agre.
38136 Feb 27, 1987	"	"	"		J. P. Goodman	1839	683		Real Prop. Agre.
38699 Mar 17, 1987	"	"	"		William W. Henderson	1844	756		Real Prop. Agreement
40644 Mar 19, 1987	"	"	"		Karen P. Wright	1845	378		Real Prop. Agreement
40643 Mar 31, 1987	"	"	"		Jeffrey M. Plumbler <i>et al</i>	1848	354		Real Prop. Agreement
40642 Mar 31, 1987	"	"	"		Monique H. Pickens <i>et al</i>	1848	355		Real Prop. Agreement
	"	"	"		David Owens <i>et al</i>	1848	356		Real Prop. Agreement

REVERSE or MORTGAGEE Index to Real Estate Mortgages — Greenville County, S. C.

REG. U. S. PAT. OFFICE *Chas. McCort* County Indexes Since 1888 An Identifying Trade Mark

 Open at Proper Tab according to First Letter or Letters of Name and refer to Buff Sub-Index sheet for page reference.


COTT FAMILY NAME INDEX No. 75 © 1949
MADE BY THE COTT INDEX COMPANY, COLUMBUS, OHIO
SOLD BY PHOTO COPY SUPPLY, MAULDIN, S. C.

()

FILE NUMBER DATE OF RECORD	MORTGAGEES FAMILY NAMES	GIVEN NAMES ABCDEFGH	GIVEN NAMES IJKLMNO	GIVEN NAMES PQRSTUVWXYZ	MORTGAGORS	BOOK	PAGE	Amount	BRIEF DESCRIPTION, LOCATION, ETC. (Not Warranted)
40640 Mar 31, 1987	American	Federal S & L Assoc			B. Gaverla ^{et al}	1848	357		Real Prop Agreement
40639 Mar 31, 1987	"	"	"	"	H. Bruce Fuller	1848	359		Real Prop Agreement
40638 Mar 31, 1987	"	"	"	"	Larry B. Brownlee	1848	360		Real Prop Agreement
42078 Apr 7, 1987	"	"	"	"	J. Monroe Sims ^{Jr}	1850	469		Real Prop Agreement
42078 Apr 7, 1987	"	"	"	"	Betty Jo Callahan	1850	470		Real Prop Agreement
42080 Apr 7, 1987	"	5-17-94	# 34865	Cancelled Donna S. Lankford	Virginia W. Williams Sat BK 153-103	1850	471		Real Prop Agreement
42814 Apr 10, 1987	"	2-25-94	# 14069	Cancelled Donna S. Lankford	John J. Gresseth ^{et al}	1851	421		Real Prop Agreement
44463 Apr 20, 1987	"	"	"	"	Renneth E. Rauter ^{et al}	1853	732		Real Prop Agreement
44464 Apr 20, 1987	"	"	"	"	Thomas F. Darley ^{et al}	1853	733		Real Prop Agreement
44466 Apr 20, 1987	"	"	"	"	Catherine Burton ^{et al}	1853	735		Real Prop Agreement
45007 Apr 22, 1987	"	"	"	"	Yong A. Chong	1854	656		Real Prop Agreement
45444 Apr 24, 1987	"	"	"	"	Alan Stevenson ^{et al}	1855	221		Real Prop Agreement
45443 Apr 24, 1987	"	"	"	"	Donald J. Stegall ^{et al}	1855	222		Real Prop Agreement
45435 Apr 24, 1987	"	"	"	"	Gary M. Stroud ^{et al}	1855	225		Real Prop Agreement
46764 May 1, 1987	"	"	"	"	Mae M. Krueger ^{et al}	1857	320		Real Prop Agreement
46763 May 1, 1987	"	"	"	"	Leon Brock ^{et al}	1857	321		Real Prop Agreement

REVERSE or MORTGAGEE Index to Real Estate Mortgages — Greenville County, S. C.

REG. U. S. PAT OFFICE *Chas McCott* County Indexes Since 1888
An Identifying Trade Mark


 Open at Proper Tab according to First Letter or Letters of Name and refer to Buff Sub-Index sheet for page reference.

COTT FAMILY NAME INDEX No. 75 © 1949
MADE BY THE COTT INDEX COMPANY, COLUMBUS, OHIO
SOLD BY PHOTO COPY SUPPLY, MAULDIN, S. C.

FILE NUMBER DATE OF RECORD	MORTGAGEES FAMILY NAMES	GIVEN NAMES ABCDEFGH	GIVEN NAMES IJKLMNO	GIVEN NAMES PQRSTUVWXYZ	MORTGAGORS	BOOK	PAGE	Amount	BRIEF DESCRIPTION, LOCATION, ETC. (Not Warranted)
47685 May 6, 1987	American	Federal S & L Asson			Stephen P. Zellner ^{etd}	1858	460		Real Property Agreement
47684 May 6, 1987	"	"	"		Jerome R. Zemplton ^{etd}	1858	461		Real Property Agreement
50468 May 20, 1987	"	"	"		Barbara W. Clark	1862	211		Real Property Agreement
50467 May 20, 1987	"	"	"		Jamer D. Birardeau ^M	1862	212		Real Prop. Agree.
50466 May 20, 1987	"	"	"		Steve L. McMain ^M	1862	213		Real Prop. Agree.
50465 May 20, 1987	"	"	"		Jame Lee Nelson ^{etd}	1862	214		Real Prop. Agree.
50464 May 20, 1987	"	"	"		Jamer L. Rawson ^{etd}	1862	215		Real Prop. Agree.
52031 May 28, 1987	"	"	"		Mahammad J. Akhawal ^{etd}	1864	197		Real Prop. Agree.
52036 " "	"	"	"		Nance C. Brown ^{etd}	1864	198		Real Prop. Agree.
52035 " "	"	"	"		J. Bruce Creamer ^{etd}	1864	199		Real Prop. Agree.
52034 " "	"	4-22-94	# 20391	<i>Cancelled Dance S. Inkerley remB</i>	Daniel P. Stenrod	1864	200		Real Prop. Agree.
52033 May 28, 1987	"	"	"		Charles C. Layton ^{etd}	1864	201		Real Prop. Agree.
52032 " "	"	"	"		John E. Reitz Jr. ^{etd}	1864	202		Real Prop. Agree.
53106 June 2, 1987	"	"	"		Cornell Sweeney Jr.	1865	832		Real Prop. Agree.
55484 June 15, 1987	"	"	"		John B. McCauley Jr. ^{etd}	1868	998		Real Prop. Agree.
55483 June 15, 1987	"	"	"		Lewis Morgan Pike ^{etd}	1868	999		Real Prop. Agree.

REVERSE or MORTGAGEE Index to Real Estate Mortgages — Greenville County, S. C.

REG. U. S. PAT. OFFICE *Chas McCott* County Indexes Since 1888 An Identifying Trade Mark

 Open at Proper Tab according to First Letter or Letters of Name and refer to Buff Sub-Index sheet for page reference.


COTT FAMILY NAME INDEX No. 75 © 1949
MADE BY THE COTT INDEX COMPANY, COLUMBUS, OHIO
SOLD BY PHOTO COPY SUPPLY, MAULDIN, S. C.

()

FILE NUMBER	MORTGAGEES FAMILY NAMES	GIVEN NAMES ABCDEFGH	GIVEN NAMES IJKLMNO	GIVEN NAMES PQRSTUVWXYZ	MORTGAGORS	BOOK	PAGE	Amount	BRIEF DESCRIPTION, LOCATION, ETC. (Not Warranted)
DATE OF RECORD									
55485 June 15, 1987	American	Fed S & L	assn'		Rudolf A. Feist et al	1868	800		real prop agree
57644 June 25, 1987	"	"	"		Stephen W. Zimmerman, et al	1871	540		Real Prop. Agree.
57654 June 25, 1987	"	"	"		Meluee Beeks, et al	1871	554		Real Prop. Agree
158 July 1, 1987	"	"	"		Reinhard L. Mullikin, et al	1873	512		Real Prop Agreement
149 July 1, 1987	"	"	"		Betty Ann Deun	1873	513		Real Prop Agreement
150 July 1, 1987	"	"	"		John R. Hodges, et al	1873	514		Real Prop Agreement
1068 July 7, 1987	"	"	"		Roy A. Philips	1874	644		Real Prop Agreement
1531 July 9, 1987	"	"	"		Elan Stewart	1875	203		Real property Agreement
9795 July 10, 1987	"	"	"		James R. Starna	1875	451		Real Prop. Agreement
1796 July 10, 1987	"	"	"		Lilli M. Groome	1875	452		Real Prop. Agreement
1797 July 10, 1987	"	"	"		William Mark Hunter, et al	1875	453		Real Prop. Agreement
1798 July 10, 1987	"	"	"		Reuben Arnold, et al	1875	454		Real Prop Agreement
2572 July 15, 1987	"	"	"		Billy W. Jones, et al	1876	442		Real Prop Agreement
2573 July 15, 1987	"	"	"		Timothy P. O'Dell, et al	1876	443		Real Prop agreement
3407 July 20, 1987	"	"	"		Reuben Arnold, et al	1877	319		see Bk 1875 ps 454 + Bk 1876 ps 397 Subordination Agreement for m's
3816 July 22, 1987	"	"	"		Donald L. Trammell	1877	837		Real Prop Agreement

REVERSE or MORTGAGEE Index to Real Estate Mortgages — Greenville County, S. C.

REG. U. S. PAT. OFFICE *Chas McCatt* County Indexes Since 1888 An Identifying Trade Mark

 Open at Proper Tab according to First Letter or Letters of Name and refer to Buff Sub-Index sheet for page reference.

COTT FAMILY NAME INDEX No. 75 © 1949
MADE BY THE COTT INDEX COMPANY, COLUMBUS, OHIO
SOLD BY PHOTO COPY SUPPLY, MAULDIN, S. C.

FILE NUMBER DATE OF RECORD	MORTGAGEES FAMILY NAMES	GIVEN NAMES ABCDEFGH	GIVEN NAMES IJKLMNO	GIVEN NAMES PQRSTUVWXYZ	MORTGAGORS	BOOK	PAGE	Amount	BRIEF DESCRIPTION, LOCATION, ETC. (Not Warranted)
4538 July 27, 1987	American	Fed. S & L	Assn'		Michael E. Butler ^{etd}	1878	599		Real Property Agreement
4539 July 27, 1987	"	"	"		Frederick H. Merew	1878	600		Real Property Agreement
5698 July 31, 1987	"	"	"		John Von Der Leith III	1880	34		Real Property Agreement
6263 Aug 4, 1987	'				Billy Lee Neeman ^{etd}	1880	865		Real Prop. Agre.
6262 Aug 4, 1987	'	4-4-96	# 21317	<i>Cancelled Dannie S. Lunsdaley</i>	Sharon Floyd ^{etd}	1880	867		Real Prop. Agre.
6261 Aug 4, 1987	'				Joseph A. Clark ^{etd}	1880	868		Real Prop. Agre.
6294 Aug 4, 1987	'				Barbara W. Clark	1880	869		Real Prop. Agre.
6295 Aug 4, 1987	'				Richard P. Sleiman ^{etd}	1880	896		Real Prop. Agre.
6777 Aug 6, 1987	'				James A. Mulheer ^{etd}	1880	897		Real Prop. Agre.
6893 Aug 7, 1987	"				^{etd} Luther H. Dittford Jr ^{etd}	1881	436		Real Prop. Agre.
07573 Aug 12, 1987	'				Hagan Stroud	1881	436		Real Prop. Agre.
7571 Aug 12, 1987	'				Danny D. McCuen ^{etd}	1881	605		Real Prop. Agreement
9895 Aug 26, 1987	'				Mary R. Villani	1882	431		Real Prop. Agre.
9891 Aug 26, 1987	'				Kathleen H. Boruck ^{etd}	1882	432		Real Prop. Agre.
9894 Aug 26, 1987	'	<i>Cancelled Dannie S. Lunsdaley</i>	7-7-93	# 44034	George Young Jr. ^{etd} BK 0142-821	1885	201		Real Prop. Agre.
	'				William R. Leonard ^{etd}	1885	202		Real Prop. Agre.
	'				David P. Weind ^{etd}	1885	203		Real Prop. Agre.

REVERSE or MORTGAGEE Index to Real Estate Mortgages — Greenville County, S. C.

REG. U. S. PAT. OFFICE *Chas McCott* County Indexes Since 1888 An Identifying Trade Mark

Open at Proper Tab according to First Letter or Letters of Name and refer to Buff Sub-Index sheet for page reference.

COTT FAMILY NAME INDEX No. 75 © 1949
MADE BY THE COTT INDEX COMPANY, COLUMBUS, OHIO
SOLD BY PHOTO COPY SUPPLY, MAULDIN, S. C.

()

FILE NUMBER DATE OF RECORD	MORTGAGEES FAMILY NAMES	GIVEN NAMES ABCDEFGHIJ	GIVEN NAMES KLMNO	GIVEN NAMES PQRSTU VWXYZ	MORTGAGORS	BOOK	PAGE	Amount	BRIEF DESCRIPTION, LOCATION, ETC. (Not Warranted)
11879 Sept 8, 1987	American	Fed. S & L Assoc.			Robert M. Price, etal	1887	664		Real Property Agreement
11878 Sept 8, 1987	"	" "	"		Edward L. Robertson	1887	665		Real Property Agreement
11877 Sept 8, 1987	"	" "	"		Norman E. Ramsey, etal	1887	666		Real Property Agreement
11876 Sept 8, 1987	"	" "	"		Stanley J. Ashmore, etal	1887	667		Real Property Agreement
11875 Sept 8, 1987	"	" "	"		Charles R. Wallace, etal	1887	668		Real Property Agreement
11874 Sept 8, 1987	"	" "	"		Timothy S. Odom	1887	670		Real Property Agreement
11873 Sept 8, 1987	"	" "	"		Harris M. Vickey, etal	1887	671		Real Property Agreement
11872 Sept 8, 1987	"	" "	"		Wade Caluile, etal	1887	672		Real Property Agreement
11926 Sept 8, 1987	"	" "	6-24-93	<i>Cancelled Dannie S. Lusk RMC</i>	<i># 40659 Sat BK 142-675 Gary L. St. Aubin, etal</i>	1887	675		Real Property Agreement
12774 Sept 14, 1987	"	" "	"		D. Michael Parton	1888	682		Real Property Agreement
12773 Sept 14, 1987	"	" "	"		<i>etal</i> Ann J. Trammell	1888	681		Real Property Agreement
14542 Sept 24, 1987	"	" "	"		<i>etal</i> Wm. C. Burch, Jr.	1890	637		Real Property Agreement
14541 Sept 24, 1987	"	" "	"		Charles B. Fields	1890	638		Real Property Agreement
14543 Sept 24, 1987	"	" "	"		William S. Jones, etal	1890	639		Real Property Agreement
	<i>(over)</i>								

REVERSE or MORTGAGEE Index to Real Estate Mortgages — Greenville County, S. C.

REG. U. S. PAT. OFFICE *Claw McCall* County Indexes Since 1888 An Identifying Trade Mark

Open at Proper Tab according to First Letter or Letters of Name and refer to Buff Sub-Index sheet for page reference.

COTT FAMILY NAME INDEX No. 75 © 1949
MADE BY THE COTT INDEX COMPANY, COLUMBUS, OHIO
SOLD BY PHOTO COPY SUPPLY, MAULDIN, S. C.

FILE NUMBER	MORTGAGEES FAMILY NAMES	GIVEN NAMES ABCDEFGHIJ	GIVEN NAMES KLMNO	GIVEN NAMES PQRSTUWXYZ	MORTGAGORS	BOOK	PAGE	Amount	BRIEF DESCRIPTION, LOCATION, ETC. (Not Warranted)
14762 Sept 25, 1987	American	11-22-93	# 81616		Set BK 146-1532 Thomas A. Rohrer	1890	863		Real Property Agreement
14956 Sept 28, 1987	"				Richard A. Moore et al	1891	77		Real Property Agreement
15517 Sept 30, 1987	"	"	"		Donna S. Ellison	1891	778		Real Property Agreement
15507 Sept 30, 1987	"	"	"		Louis E. Witner, et al	1891	779		Real Property Agreement
16253 Oct 5, 1987	"	"	"		Charles A. Stimpson et al	1892	880		Real Property Agreement
16443 Oct 6, 1987	"	"	"		Michael A. Stoner et al	1893	16		Real Property Agreement
16983 Oct 9, 1987	"	"	"		Raymond V. Low et al	1893	656		Real Property Agreement
18480 Oct 20, 1987	"	"	"		Mildred Kingsbury	1895	475		Real Property Agree.
19446 Oct 26, 1987	"	"	"		Jackie J. Sextell	1896	532		Real Property Agreement
20426 Nov 2, 1987	"				Franklin Enterprises Inc.	1897	818		Real Property Agreement
20864 Nov 4, 1987	"	9-15-93	62373		Set BK 144-1084 Leon M. Stern	1898	411		Real Property Agreement
21742 Nov 10, 1987	"	"	"		George W. Campbell	1899	262		Real Prop. Agreement
23593 Nov 16, 1987	"	"	"		Benny J. Waters	1900	220		Real Prop Agree.
23594 Nov 16, 1987	"				Edward D. Stephens	1900	221		Real Prop Agree.
23630 Nov 16, 1987	"				Murray L. Hall, et al	1900	222		Real Prop Agree.
23625 Nov 16, 1987	"				R. Arnold Wells, et al	1900	223		Real Prop Agree.

REVERSE or MORTGAGEE Index to Real Estate Mortgages — Greenville County, S. C.

REG. U. S. PAT. OFFICE *Chas McCath* County Indexes Since 1888 An Identifying Trade Mark

Open at Proper Tab according to First Letter or Letters of Name and refer to Buff Sub-Index sheet for page reference.


COTT FAMILY NAME INDEX No. 75 © 1949
MADE BY THE COTT INDEX COMPANY, COLUMBUS, OHIO
SOLD BY PHOTO COPY SUPPLY, MAULDIN, S. C.

()

FILE NUMBER	MORTGAGEES FAMILY NAMES	GIVEN NAMES ABCDEFGHIJ	GIVEN NAMES JKLMNO	GIVEN NAMES PQRSTUVWXYZ	MORTGAGORS	BOOK	PAGE	Amount	BRIEF DESCRIPTION, LOCATION, ETC. (Not Warranted)
DATE OF RECORD									
13976 Nov 18, 1987	American	F-d. S & L Assoc.			Odell Z Harrison et al	1900	699		Real Prop. Agre.
33971 Nov 18, 1987	"	"			Wilton C. Fleming et al	1900	700		Real Prop Agre.
23969 Nov 18, 1987	"	"			Julia L. Maye	1900	698		Real Prop. Agre.
25351 Nov 30, 1987	"	"	"	"	Lloyd D. Schumann	1902	573		Real Property Agreement
25819 Dec 2, 1987	"	"	"	"	O. M. Poay et al	1903	225		Real Property Agreement
25817 Dec 2, 1987	"	"	"	"	Judith S. Hulsey Sat BK 153-100	1903	226		Real Property Agreement
25818 Dec 2, 1987	"	5-17-94	# 34862	<i>Cancelled Dannie S. Lankersley remc</i>	Virginia W. Williams Sat BK 142-533	1903	228		Real Property Agreement
26463 Dec 7, 1987	"	6-29-93	# 42252	<i>Cancelled Dannie S. Lankersley remc</i>	John W. Perry et al	1904	55		Real Property Agre.
26649 Dec 5, 1987	"	"	"	"	Walter V. Lyons et al	1904	279		Real Property Agreement
28266 Dec 18, 1987	"	"	"	"	Sarah E. Yates	1906	82		Real Property agreement
28265 Dec 18, 1987	"	"	"	"	Wm C. Burch Jr. et al	1906	83		Real Property agreement
28545 Dec 21, 1987	"	"	"	"	C. Eli Hiner, Jr. et al	1906	400		Real Property Agreement
29401 Dec 29, 1987	"	"	"	"	Michael D. Hartle et al	1907	649		Real Property agreement
29400 Dec 29, 1987	"	"	"	"	William S. Jones et al	1907	650		Real Property agreement
29399 Dec 29, 1987	"	"	"	"	Danny Michael et al	1907	651		Real Property agreement
29398 Dec 29, 1987	"	"	"	"	Lewis Morgan Pike et al	1907	652		Real Property Agreement

REVERSE or MORTGAGEE Index to Real Estate Mortgages — Greenville County, S. C.

REG. U. S. PAT. OFFICE *Clase McCott* County Indexes Since 1888 An Identifying Trade Mark


 Open at Proper Tab according to First Letter or Letters of Name and refer to Buff Sub-Index sheet for page reference.

COTT FAMILY NAME INDEX No. 75 © 1949
MADE BY THE COTT INDEX COMPANY, COLUMBUS, OHIO
SOLD BY PHOTO COPY SUPPLY, MAULDIN, S. C.

FILE NUMBER DATE OF RECORD	MORTGAGEES FAMILY NAMES	GIVEN NAMES ABCDEFGHIJ	GIVEN NAMES JKLMNOPQ	GIVEN NAMES RSTUVWXYZ	MORTGAGORS	BOOK	PAGE	Amount	BRIEF DESCRIPTION, LOCATION, ETC. (Not Warranted)
29397 Dec 29, 1987	American	Fed. S & L			Beverly J. Partinfield	1907	653		Real Property Agreement
36513 Jan 5, 1988	"	"	"		Ray L. Scott et al	1909	128		Real Property Agreement
30514 Jan 5, 1988	"	"	"		Robert M. Dupont	1909	129		Real Property Agreement
32573 Jan 25, 1988	"	"	"		Patricia W. Cashion	1911	565		Real Property Agreement
32572 Jan 25, 1988	"	"	"		Jack Jernell et al	1911	566		Real Prop. Agreement
32571 Jan 25, 1988	"	"	"		H. Bruce Fuller	1911	567		Real Prop. Agreement
32576 Jan 25, 1988	"	"	"		Donald E. Watson et al	1911	568		Real Prop. Agreement
32796 Jan 26, 1988	"	"	"		George C. Georgiades et al	1911	819		Real Prop. Agreement
33581 Feb 1, 1988	"	"	"		Beulah B. Davis	1912	679		Real Prop. Agreement
33582 Feb 1, 1988	"	"	"		C. Lewis La Count et al	1912	680		Real Prop. Agreement
34088 Feb 4, 1988	"	"	"	12-22-93	Walter S. Scott	1913	326		Real Prop. Agreement
34086 Feb 4, 1988	"	"	"		Michael S. Stone et al	1913	327		Real Prop. Agreement
34663 Feb 9, 1988	"	"	"		Thomas J. Ross, et al	1913	976		Real Property Agreement
35772 Feb 18, 1988	"	"	"		Harvey R. Upo et al	1915	237		Real Property Agreement
36707 Feb 25, 1988	"	"	"		William R. Abucrombie et al	1916	172		Real Property Agreement
38513 Mar 5, 1988	"	"	"		Harriett S. Baker	1918	459		Real Property Agreement

REVERSE or MORTGAGEE Index to Real Estate Mortgages — Greenville County, S. C.

REG. U. S. PAT. OFFICE *Chas McCott* County Indexes Since 1888 An Identifying Trade Mark

 Open at Proper Tab according to First Letter or Letters of Name and refer to Buff Sub-Index sheet for page reference.


COTT FAMILY NAME INDEX No. 75 © 1949
MADE BY THE COTT INDEX COMPANY, COLUMBUS, OHIO
SOLD BY PHOTO COPY SUPPLY, MAULDIN, S. C.

()

FILE NUMBER	MORTGAGEES FAMILY NAMES	GIVEN NAMES ABCDEFGH	GIVEN NAMES IJKLMNO	GIVEN NAMES PQRSTUVWXYZ	MORTGAGORS	BOOK	PAGE	Amount	BRIEF DESCRIPTION, LOCATION, ETC. (Not Warranted)
38516 Mar 8, 1988	American	Fed S & I 7-25-94			Ronald H. Reames ^{etal} Nat BK 154-1943 ^{etal}	1918	460		Real Property Agreement
38516 Mar 8, 1988	"	" 5-17-94		Cancelled #510532 Donnie S. Tankersley ^{RMC}	Patricia Garrett Styles ^{etal} S.T. BK 153-102	1918	461		Real Property Agreement
38519 Mar 8, 1988	"	"		Cancelled Donnie S. Tankersley ^{RMC}	Virginia W. Williams ^{etal}	1918	462		Real Property Agreement
39248 Mar 14, 1988	"	"			William Riley Cowan ^{etal}	1919	226		Real Property Agreement
39725 Mar 16, 1988	"	"			Curtis M. Strickham ^{etal}	1919	75		Real Property Agreement
39724 Mar 16, 1988	"	"			William S. Gonsalves ^{etal}	1919	757		Real Property Agreement
40468 Mar 22, 1988	"	"			Virgil J. Thomas ^{etal}	1920	583		Real Property Agreement
40467 Mar 22, 1988	"	"			Cecil J. McLean ^{etal}	1920	584		Real Property Agreement
46469 Mar 22, 1988	"	"			Charles S. Henderson ^{etal}	1920	585		Real Property Agreement
41774 Mar 30, 1988	"	"			Mohammed S. Akbar ^{etal}	1922	122		Real Property Agreement
43545 April 11, 1988	"	"			John M. Faust, ^{etal}	1924	361		Real Property Agreement
43544 April 11, 1988	"	"			Elsie K. Miley ^{etal}	1924	362		Real Property Agreement
44414 April 15, 1988	"	"			Joseph J. Moore ^{etal}	1925	347		Real Property Agreement
45066 April 20, 1988	"	"			Barbara E. Rabb ^{etal}	1926	264		Real Prop. Agreement
45065 Apr 20, 1988	"	"			Judy Thomas ^{etal}	1926	265		Real Prop. Agreement
45273 April 21, 1988	"	"			D + D. Mitton, ^{etc.}	1926	501		2nd mtg see Bl 1918pg 718 Extension & Modification Agreement

REVERSE or MORTGAGEE Index to Real Estate Mortgages — Greenville County, S. C.

REG. U. S. PAT. OFFICE *Chas. McCall* County Indexes Since 1888
An Identifying Trade Mark

 Open at Proper Tab according to First Letter or Letters of Name and refer to Buff Sub-Index sheet for page reference.

COTT FAMILY NAME INDEX No. 75 © 1949
MADE BY THE COTT INDEX COMPANY, COLUMBUS, OHIO
SOLD BY PHOTO COPY SUPPLY, MAULDIN, S. C.

FILE NUMBER DATE OF RECORD	MORTGAGEES FAMILY NAMES	GIVEN NAMES ABCDEFGH	GIVEN NAMES IJKLMNO	GIVEN NAMES PQRSTUVWXYZ	MORTGAGORS	BOOK	PAGE	Amount	BRIEF DESCRIPTION, LOCATION, ETC. (Not Warranted)
45477 April 22, 1988	American	Fed S & L			James W. Kester ^{et al}	1926	806		Real Property Agreement
45476 April 22, 1988	"	" "			William Riky Cowan ^{et al}	1926	807		Real Property Agreement
46213 Apr. 27, 1988	"	" "			Donald G. Smith, et al	1927	757		Real Property Agreement
47585 May 4, 1988	"	" "			Charles J. Howell	1929	775		Real Property Agreement
47582 May 4, 1988	"	" "			Rita L. Wallen	1929	774		Real Property Agreement
47806 May 5, 1988	"	" "			Joseph J. Moran ^{et al}	1929	985		Real Property Agreement
47805 May 5, 1988	"	" "			Joseph A. Morgan ^{et al}	1929	986		Real Property Agreement
51285 May 23, 1988	"	" "			Fredrick D. Crossley ^{et al}	1933	746		Real Property Agreement
51284 May 23, 1988	"	" "			Patricia Shoemaker, et al	1933	747		Real Property Agreement
51283 May 23, 1988	"	" "			Cherry Simmons, et al	1933	748		Real Property Agreement
51628 May 24, 1988	"	" "		<i>Cancelled</i> 3-17-94 # 18997 354 BK 157-1584 ^{et al}	Graham D. Clinch,	1934	173		Real Property Agreement
52052 May 26, 1988	"	" "		<i>Donnie S. Lankford</i>	Donna Masley Coleman	1934	703		Real Property Agreement
53192 June 1, 1988	"	" "			Vicky Mahaffey	1936	133		Real Property Agreement
53076 June 1, 1988	"	" "			Michael R. Clark ^{et al}	1936	134		Real Property Agreement
54098 June 7, 1988	"	" "			Lawrence Jeffrey Jempletan ^{et al}	1937	733		Real Property Agreement
54099 June 7, 1988	"	" "			Lamford D. Kelly ^{et al}	1937	734		Real Property Agreement

REVERSE or MORTGAGEE Index to Real Estate Mortgages — Greenville County, S. C.

REG. U. S. PAT. OFFICE *Chas McCott* County Indexes Since 1888 An Identifying Trade Mark

 Open at Proper Tab according to First Letter or Letters of Name and refer to Buff Sub-Index sheet for page reference.

COTT FAMILY NAME INDEX No. 75 © 1949
MADE BY THE COTT INDEX COMPANY, COLUMBUS, OHIO
SOLD BY PHOTO COPY SUPPLY, MAULDIN, S. C.

()

FILE NUMBER DATE OF RECORD	MORTGAGEES FAMILY NAMES	GIVEN NAMES ABCDEFGH	GIVEN NAMES IJKLMNO	GIVEN NAMES PQRSTUWXYZ	MORTGAGORS	BOOK	PAGE	Amount	BRIEF DESCRIPTION, LOCATION, ETC. (Not Warranted)
54100 June 7, 1988	American	Fed. S & L			Lloyd D. Schumann	1937	735		Real Property Agreement
54343 June 8, 1988	"	" "			Ann Marie L. Ledyard	1938	86		Real Property Agree
55560 June 13, 1988	"	" "			James K. Brannen et al	1939	623		Real property Agree.
55559 June 13, 1988	"	" "			Louise Morgan Pike et al	1939	624		Real Property Agree
58179 June 29, 1988	"	" "			Floyd M. Halcombe et al	1942	819		Real Property Agreement
58184 June 29, 1988	"	" "			William S. Jones et al	1942	820		Real Property Agreement
58171 June 29, 1988	"	" "			Willard D. Cheek III et al	1942	821		Real Property Agreement
58190 June 29, 1988	"	" "			D. Ray Morgan et al	1942	822		Real Property Agreement
58170 June 29, 1988	"	" "			Johanny J. Earle et al	1942	823		Real Property Agreement
972 July 7, 1988	"	" "			Calvin J. Vick et al	1942	825		Real Property Agreement
973 July 7, 1988	"	" "			S.A. Callahan et al	1945	179		Real Prop Agreement
975 July 7, 1988	"	" "			Jessie D. Halcombe et al	1945	180		Real Prop Agreement
1716 July 7, 1988	"	" "			Milton E. Cisson et al	1945	181		Real Prop Agreement
1763 July 12, 1988	"	" "			Robert A. Roth et al	1946	12		Real Prop Agreement
3814 July 12, 1988	"	" "			Jerry P. Carston et al	1946	14		Real Prop Agreement
July 22, 1988	"	" "			William Travis Ellison et al	1948	377		Real Prop Agreement

Revised 10-22-93 # 92852 Set B/C 145-1488

REVERSE or MORTGAGEE Index to Real Estate Mortgages — Greenville County, S. C.

REG. U. S. PAT. OFFICE *Chas. McCall* County Indexes Since 1888 An Identifying Trade Mark


 Open at Proper Tab according to First Letter or Letters of Name and refer to Buff Sub-Index sheet for page reference.

COTT FAMILY NAME INDEX No. 75 © 1949
MADE BY THE COTT INDEX COMPANY, COLUMBUS, OHIO
SOLD BY PHOTO COPY SUPPLY, MAULDIN, S. C.

FILE NUMBER DATE OF RECORD	MORTGAGEES FAMILY NAMES	GIVEN NAMES ABCDEFGHIJ	GIVEN NAMES JKLMNOPQ	GIVEN NAMES RSTUVWXYZ	MORTGAGORS	BOOK	PAGE	Amount	BRIEF DESCRIPTION, LOCATION, ETC. (Not Warranted)
4884 July 28, 1988 4883	American	Fed. S&L			<i>etal</i> Richard A. Steiman	1949	859		Real Property Agreement
July 28, 1988 6078	"	" "			<i>etal</i> Ronald R. Schell	1949	860		Real Property Agreement
Aug 3, 1988 6076	"	" "			Patricia G. Gordon	1951	572		Real Property agreement
Aug 3, 1988 6075	"	" "			Pete M. Gamble	1951	574		Real Property Agreement
Aug 3, 1988 6079	"	" "			<i>etal</i> Franklin Ladson	1951	575		Real Property Agreement
Aug 3, 1988 6080	"	" "			Peter M. Gamble	1951	576		Real Property Agreement
Aug 3, 1988 6081	"	" "			<i>etal</i> David Ray Anderson	1951	577		Real Property Agreement
Aug 3, 1988 7228	"	" "			<i>etal</i> Suzanne G. Posey	1951	578		Real Property Agreement
Aug 9, 1988 7224	"	" "			Mary Louise H. Tierney	1952	693		Real property Agree
Aug 9, 1988 7225	"	" "			<i>etal</i> Emily Frances Fowler,	1952	694		Real property Agree
Aug 9, 1988 7227	"	" "			<i>etal</i> Jeanne C. Fontana	1952	695		Real property Agree
Aug 9, 1988 7223	"	" "			Jack Dermiel, Jr.	1952	696		Real property Agree
Aug 9, 1988 8179	"	" "			Jimmy R. Fulbright	1952	697		Real property Agree
Aug 15, 1988 19656	"	" "			<i>etal</i> Donald J. Stegall	1953	759		Real property Agree
Aug 23, 1988 10273	"	" "			<i>etal</i> William L. Thompson	1955	661		Real Property Agreement
Aug 26, 1988	"	" "			James Frank Bradley	1956	428		Real Property Agreement

REVERSE or MORTGAGEE Index to Real Estate Mortgages — Greenville County, S. C.

REG. U. S. PAT. OFFICE *Chas McCott* County Indexes Since 1888 An Identifying Trade Mark

 Open at Proper Tab according to First Letter or Letters of Name and refer to Buff Sub-Index sheet for page reference.

COTT FAMILY NAME INDEX No. 75 © 1949
MADE BY THE COTT INDEX COMPANY, COLUMBUS, OHIO
SOLD BY PHOTO COPY SUPPLY, MAULDIN, S. C.

()

FILE NUMBER	MORTGAGEES FAMILY NAMES	GIVEN NAMES ABCDEFGH	GIVEN NAMES IJKLMNO	GIVEN NAMES PQRSTUVWXYZ	MORTGAGORS	BOOK	PAGE	Amount	BRIEF DESCRIPTION, LOCATION, ETC. (Not Warranted)
DATE OF RECORD									
10275 Aug 26, 1988	American	Fed S & L			James W. Maline ^{etal}	1956	429		Real Property Agreement
10274 Aug 26, 1988	"	" "			Essie K. Pressley	1956	430		Real Property Agreement
13122 Sept 13, 1988	"	" "			R. D. Mullins	1959	999		Real Property Agreement
13123 Sept 13, 1988	"	" "			Francis B. Paulas	1960	94		Real Property Agreement
13124 Sept 13, 1988	"	" "			Vietor Austin	1960	95		Real Property Agreement
13125 Sept 13, 1988	"	" "			Leresa K. Edmonds	1960	96		Real Property Agreement
13126 Sept 13, 1988	"	" "			Charles D. Corwin ^{etal}	1960	97		Real Property Agreement
14287 Sept 20, 1988	"	" "	<i>Cancelled</i>	11-29-93 # 82525 S&T BK 146-1709 <i>etal</i>	Lawrence Jeffrey Jempletin	1961	408		Real Property Agreement
14289 Sept 20, 1988	"	" "	<i>Cancelled</i>		Hubert K. Chassee ^{etal}	1961	409		Real Property Agreement
16076 Sept 29, 1988	"	" "			Arthur A. Cubanks	1963	443		Real Property Agreement
16073 Sept 29, 1988	"	" "			Diane C. Coleman	1963	446		Real Property Agreement
18239 Oct 12, 1988	"	" "			Calvin H. Sobel	1966	276		Real Property Agreement
18241 Oct 12, 1988	"	" "	<i>Cancelled</i>	12-8-93 # 85863 Sat BK 147-450 <i>etal</i>	Edward L. Sanders	1966	278		Real Property Agreement
18242 Oct 12, 1988	"	" "			Etha Brunton	1966	279		Real Property Agreement
18245 Oct 12, 1988	"	" "			Wm. David Williams	1966	282		Real Property Agreement
21114 Oct 31, 1988	"	" "			Lee A. Fenstermaker	1969	463		Real Property Agreement

REVERSE or MORTGAGEE Index to Real Estate Mortgages — Greenville County, S. C.

REG. U. S. PAT. OFFICE *Chas McCott* County Indexes Since 1888 An Identifying Trade Mark

Open at Proper Tab according to First Letter or Letters of Name and refer to Buff Sub-Index sheet for page reference.

COTT FAMILY NAME INDEX No. 75 © 1949
MADE BY THE COTT INDEX COMPANY, COLUMBUS, OHIO
SOLD BY PHOTO COPY SUPPLY, MAULDIN, S. C.

FILE NUMBER	MORTGAGEES FAMILY NAMES	GIVEN NAMES ABCDEFGHIH	GIVEN NAMES IJKLMNOP	GIVEN NAMES QRSTUVWXYZ	MORTGAGORS	BOOK	PAGE	Amount	BRIEF DESCRIPTION, LOCATION, ETC. (Not Warranted)
21115 Oct. 31 1988	American	Fed S & L			<i>al</i> B. Parks Evans, Jr et al	1969	667		Real Property Agreement
21116 Oct. 31 1988	"	"			Dorothy F. Juten Smith	1969	668		Real Property Agreement
21141 Oct. 31 1988	"	"			Edward S. Small et al	1969	670		Real Property Agreement
21142 Oct. 31 1988	"	"			Robert A. Griffith				
21143 Oct. 31 1988	"	"			Roberta C. Chambers AKA #66591 SAT BK 145-89	1969	671		Real Property Agreement
21145 Oct. 31 1988	"	"		<i>Cancelled 7-29-93</i>	James E. White et al	1969	672		Real Property Agreement
21147 Oct. 31 1988	"	"			Alan C. Stevenson <i>et al</i>	1969	673		Real Property Agreement
21144 Oct. 31 1988	"	"			Lloyd E. Bradley	1969	674		Real Property Agreement
21112 Oct. 31 1988	"	"			Billian Ruth Burns	1969	674		Real Property Agreement
24434 Nov 18 1988	"	"			Patricia Thadston Gennan	1969	665		Real Property Agreement
24435 Nov 18 1988	"	"		<i>Cancelled 11-10-93</i>	Patricia J. Gordon #78392 SAT BK 146-653	1973	283		Real Property Agreement
24439 Nov 18 1988	"	"		<i>Cancelled 11-29-93</i>	Frank J. Dowler #82819 SAT BK 1973-286	1973	285		Real Property Agreement
24438 Nov 18 1988	"	"			Jeffrey D. Knight	1973	286		Real Property Agreement
24410 Nov 18 1988	"	"			J. I. Pace <i>et al</i>	1973	287		Real Property Agreement
"	"	"			Robert L. Turner <i>et al</i>	1973	288		Extension + Modification Agreement for mtg see Bk 1928 pg 466
"	"	"			"	1973	288		
27369 Dec 8, 1988	"	"			John W. Case <i>et al</i>	1976	791		Real Property Agreement

REVERSE or MORTGAGEE Index to Real Estate Mortgages — Greenville County, S. C.

REG. U. S. PAT. OFFICE *Chas. McClure* County Indexes Since 1888 An Identifying Trade Mark

Open at Proper Tab according to First Letter or Letters of Name and refer to Buff Sub-Index sheet for page reference.

COTT FAMILY NAME INDEX No. 75 © 1949
MADE BY THE COTT INDEX COMPANY, COLUMBUS, OHIO
SOLD BY PHOTO COPY SUPPLY, MAULDIN, S. C.

()

FILE NUMBER	MORTGAGEES FAMILY NAMES	GIVEN NAMES ABCDEFGHIJ	GIVEN NAMES KLMNO	GIVEN NAMES PQRSTUVWXYZ	MORTGAGORS	BOOK	PAGE	Amount	BRIEF DESCRIPTION, LOCATION, ETC. (Not Warranted)
27370 Dec 8, 1988	American	Fed S & L	ASSOC	3-17-93	17-16308 SAT BK 139-1090 William B. Paterson	1976	792		Real Property Agreement
27366 Dec 8, 1988	"	"	"		James W. Crown	1976	794		Real Property Agreement
27368 Dec 8, 1988	"	"	"		James J. Humbert	1976	790		Real Property Agreement
28342 Dec. 14, 1988	"	NIA 14	Fed. Bank FSB of Greenville, S.C.		The Adults Group et al	1977	786		Extention + Modification Agreement
29473 Dec. 21, 1988	"	Fed S & L	Assoc.		Virgil J. Thomas	1979	284		Real Property Agreement
29471 Dec. 21, 1988	"	"	"		Joachim W. Megalla	1979	284		Real Property Agreement
2374 Jan 18, 1989	"	Fed S & L	Assoc.		John H. Jones Jr.	1984	61		Real Property Agreement
2377 Jan 18, 1989	"	Fed S & L	Assoc.		David Joseph Hannon	1984	64		Real Property Agreement
4961 Feb. 2, 1989	"	Fed S & L	Assoc.		Margaret B. Kittle	1986	906		Real Property Agreement
4911 Feb. 2, 1989	"	Fed S & L	Assoc.		Lawrence Jorgans	1986	907		Real Property Agreement
4910 Feb. 2, 1989	"	Fed S & L	Assoc.		Manuel J. Knight	1986	908		Real Property Agreement
4909 Feb. 2, 1989	"	Fed S & L	Assoc.		Francis B. Paulos	1986	909		Real Property Agreement
6457 Feb. 14, 1989	"	Fed S & L	Assoc.		Wm E. Staples	1988	575		Real Property Agreement
6456 Feb. 14, 1989	"	Fed S & L	Assoc.		Alonzo T. Hedford	1988	576		Real Property Agreement
7635 Feb. 21, 1989	"	Fed S & L	Assoc.		Diane Elizabeth Scott Norma Z. Bayne J. Douglas Bayne and	1988 1989	787 841		Real Property Agreement 88-6096 In mtg in Bk 1539 pg. 320 Release of Lien from Judgment Bk

REVERSE or MORTGAGEE Index to Real Estate Mortgages — Greenville County, S. C.

REG. U. S. PAT. OFFICE *Chas McCott* County Indexes Since 1888
An Identifying Trade Mark


 Open at Proper Tab according to First Letter or Letters of Name and refer to Buff Sub-Index sheet for page reference.

COTT FAMILY NAME INDEX No. 75 © 1949
MADE BY THE COTT INDEX COMPANY, COLUMBUS, OHIO
SOLD BY PHOTO COPY SUPPLY, MAULDIN, S. C.

FILE NUMBER DATE OF RECORD	MORTGAGEES FAMILY NAMES	GIVEN NAMES ABCDEFGHIJ	GIVEN NAMES JKLMNO	GIVEN NAMES PQRSTUVWXYZ	MORTGAGORS	BOOK	PAGE	Amount	BRIEF DESCRIPTION, LOCATION, ETC. (Not Warranted)
9081 Mar 2, 1989	American	Fed S & L	Assoc		Stephen M. Dempsey ^{et al}	1991	525		Real 89-110 2d mtg see Bl 1774 p 548 Release of lien from judgment
9082 Mar 2, 1989	"	"	"		Stephen Wade Dempsey ^{et al}	1991	525		Real 89-110 2d mtg see Bl 1839 p 682 Release of lien from judgment
10076 Mar 8, 1989	"	"	"		William C. Burch Jr	1992	581		Real Property Agreement
10079 Mar 8, 1989	"	"	"		Michael Bugelski	1992	584		Real Property Agreement
10080 Mar 8, 1989	"	"	"		Johnny M. Brown Jr ^{et al}	1992	585		Real Property Agreement
10681 Mar 13, 1989	"	L 8-6-93	# 52121	Cancelled <i>Donna S. Inabarty</i>	Jane A. Richard	1993	162		Real Property Agreement
12828 Mar 24, 1989	"	"	"		Donald H. Calvert ^{et al}	1995	544		Real Property Agreement
16015 Apr 14, 1989	"	"	"		John David Grimm ^{et al}	1999	668		Real Property Agreement
16016 Apr 14, 1989	"	"	"		Clyde M. Jamison ^{et al}	1999	669		Real Property Agreement
16017 Apr 14, 1989	"	"	"		Claude E. Fowler	1999	670		Real Property Agreement
16022 Apr 14, 1989	"	"	"		Patricia Shackston Warner	1999	684		Real Property Agreement
16258 Apr 17, 1989	n/k/a American Ind	Bank JSB			Mary Ashmore ^{et al} Dix Lee	1999	942		2d mtg on Bl. 1649 p 154 Ext + modification agreement
16953 Apr 20, 1989	American	Ind A & L Assoc		Cancelled <i>Donna S. Inabarty</i>	Ruth B. Robinson	2000	674		Real Property Agreement
17574 Apr 25, 1989	"	n/k/a American Ind Bank JSB			Pittman ^{+ Supply} Institute Machinery	2001	437		2d mtg see Bl 1687 p 931 Extension + modification agreement
20046 May 9, 1989	"	Ind A & L Assoc			William B. Patterson ^{et al}	2004	266		Real Property Agreement
20045 May 9, 1989	"	"	"		Brenda H. Parrish	2004	267		Real Property Agreement

INDIRECT or MORTGAGEE Index to Real Estate Mortgages — Greenville County, S. C.

REG. U. S. PAT. OFFICE *CharmCott* County Indexes Since 1888 An Identifying Trade Mark

 Open at Proper Tab according to First Letter or Letters of Name and refer to Buff Sub-Index sheet for page reference.


COTT FAMILY NAME INDEX No. 75 © 1949
MADE BY THE COTT INDEX COMPANY, COLUMBUS, OHIO
SOLD BY PHOTO COPY SUPPLY, MAULDIN, S. C.

()

FILE NUMBER	MORTGAGEES FAMILY NAMES	GIVEN NAMES ABCDEFGH	GIVEN NAMES IJKLMNO	GIVEN NAMES PQRSTUVWXYZ	MORTGAGORS	BOOK	PAGE	Amount	BRIEF DESCRIPTION, LOCATION, ETC. (Not Warranted)
20040 May 9, 1989	American	Fed S & L			Thomas A. Monroe Sr	2004	268		Real Property Agreement
20039 May 9, 1989	"	" "			Janice D. Counts etal	2004	269		Real Property Agreement
20444 May 11, 1989	"	6-30-93		Cancelled # 72431 Dannie S. Tankersley	Bat BK 142-563 Richard G. Schreffler	2004	644		Real Property Agreement
20442 May 11, 1989	"	" "			Edward E. Jones etal	2004	647		Real Property Agreement
21275 May 16, 1989	"	n/K/a American	Fed Bank 358		H. Bruce Fuller	2005	539		Real Property Agreement 89-1934 201 mly on Bk 1911 pg 567 Release of lien from Judgment Roll
21755 May 19, 1989	"	2-28-94		Cancelled # 14545 Dannie S. Tankersley	Sgt BK 150-945 Kenneth L. Smith	2006	041		Real Property Agreement
21981 May 22, 1989	"	Fed S & L			Edward Young	2006	315		Real Property Agreement
22462 May 24, 1989	"	Fed S & L			Kenneth Z. Carver	2006	813		Real Property Agreement
24678 June 7, 1989	"	Fed S & L	assoc		Hubert R. Chassman etal	2009	616		Real Property Agreement
27100 June 22, 1989	"	" "	"		J. Douglas P. Evans	2012	262		Real Property Agreement
27101 June 22, 1989	"	" "	"		Manuel J. Knight etal	2012	263		Real Property Agreement
29013 July 5, 1989	"	" "	"		Cecil G. McLean etal	2014	575		Real Property Agreement
29012 July 5, 1989	"	" "	"		Deborah R. Fowler	2014	576		Real Property Agreement
32423 July 25, 1989	"	" "	"		Francis B. Paulos	2018	323		Real Property Agreement
32422 July 25, 1989	"	" "	"		Barry G. Perry etal	2018	324		Real Property Agreement
32421 July 25, 1989	"	" "	"		Robin Keith Kellitt	2018	327		Real Property Agreement

INDIRECT or MORTGAGEE Index to Real Estate Mortgages — Greenville County, S. C.


REG. U. S. PAT OFFICE *Chas McCott* County Indexes Since 1888 An Identifying Trade Mark

 Open at Proper Tab according to First Letter or Letters of Name and refer to Buff Sub-Index sheet for page reference.

COTT FAMILY NAME INDEX No. 75 © 1949
MADE BY THE COTT INDEX COMPANY, COLUMBUS, OHIO
SOLD BY PHOTO COPY SUPPLY, MAULDIN, S. C.

FILE NUMBER DATE OF RECORD	MORTGAGEES FAMILY NAMES	GIVEN NAMES ABCDEFGHIJ	GIVEN NAMES JKLMNOPQ	GIVEN NAMES RSTUVWXYZ	MORTGAGORS	BOOK	PAGE	Amount	BRIEF DESCRIPTION, LOCATION, ETC. (Not Warranted)
32424 July 25, 1989	American	Fed S & L			Jerry E. James	2018	328		Real Property Agreement
33021 July 28, 1989	"	"			James Frank Bradley	2018	879		Real Property Agreement
47717 Oct 23, 1989	"	"			Mrs B. B. Bazzell	2035	651		Real Property Agreement
53667 Nov 29, 1989	"	"			Robert M. Brackin	2042	796		Real Property Agreement
58486 Dec 29, 1989	"	"			Alan Max Myers <i>etal</i>	2048	484	64,600	Hills Sub. Sec 2 St 44 Maple Leaf Court - White Oak
58535 Dec 29, 1989	"	"			Clarence A. Rochester <i>etal</i>	2048	503	140,000	Ph. V Sec 1 St 5 Swansgate Place - Swansgate
58589 Dec 29, 1989	"	"			Sara Hoop <i>etal</i>	2048	549	13,300	Brandon Plant Sub. Sec. 1 St 54 Bennett St. Albany Mills
58634 Dec 29, 1989	"	"			Michael A. Dean <i>etal</i>	2048	584	90,000	Plantation - Ph. II Sec III St 103 Red Oak Court - Holly Tree
58678 Dec 29, 1989	"	"			W. Calvin Logan	2048	651	47,350	Forest Est. St 33 East Belvedere Rd. - South
58698 Dec 29, 1989	"	"			Richard B. Rowe	2048	668	20,000	Hqts Sub St 31 Melanie Lane - Dellvista

Indexed in LRRD Sub Book



REVERSE or MORTGAGEE Index to Real Estate Mortgages — Greenville County, S. C.

REG. U. S. PAT. OFFICE *Chas McCott* County Indexes Since 1888 An Identifying Trade Mark

 Open at Proper Tab according to First Letter or Letters of Name and refer to Buff Sub-Index sheet for page reference.

COTT FAMILY NAME INDEX No. 75 © 1949
MADE BY THE COTT INDEX COMPANY, COLUMBUS, OHIO
SOLD BY PHOTO COPY SUPPLY, MAULDIN, S. C.

()

FILE NUMBER DATE OF RECORD	MORTGAGEES FAMILY NAMES	GIVEN NAMES ABCDEFGHIJ	GIVEN NAMES KLMNO	GIVEN NAMES PQRSTUWXYZ	MORTGAGORS	BOOK	PAGE	Amount	BRIEF DESCRIPTION, LOCATION, ETC. (Not Warranted)
12338 Sept 25, 1986	Fidelity	Fed. S & L Assn.			<i>Inc.</i> Holly Tree Country Club	1276	Bk 631		REMBL 1376 pg 428 Release Partial for mtg see In Agre on Rem Bl. 1530 pg. 125 Ester, J. Amend. to mod. Agreement Roll # 87-4320 for mtg see Bl. 1310 pg. 249
34629 Jan 25, 1987	"	"	"		"	1839	224		Release of Lien from Judgment Roll # 88-3641 for mtg see Bl. 148 pg. 22
58659 June 30, 1988	"	"	"		Philip K. Drammell <i>et al</i>	1943	706		Release of Lien from Judgment Roll # 87-5666 for mtg see Bl. 1510 pg. 552
13892 Sept 16, 1988	"	"	"		Napoleon Wakefield <i>et al</i>	1961	22		Release of Lien from Judgment Roll # 87-5666 for mtg see Bl. 1510 pg. 552
18214 Oct 12, 1988	"	"	"		Joan H. Miller	1966	232		Release of Lien from Judgment Roll # 87-5666 for mtg see Bl. 1510 pg. 552
"	"	"	"		"	1966	232		2 for mtg see Bl. 1376 pg 420 + Release 5,855 over Hwy 14 mtg see Bl. 1376 pg 428
24511 Nov 18, 1988	"	n/k/a American Fed Bank	FSB	FSB	Holly Tree Country Club <i>Inc.</i>	1973	355		
"	"	"	"		"	1973	355		
29667 Dec 22, 1988	"	"	"		Sybil Shelnett	1979	546		Mtg Assign to Trust Real Estate Funding Corp. for mtg see Bl. 1468 pg. 728
"	"	"	"		"	1979	546		
7527 Feb 20, 1989	"	n/k/a American Fed Bank	FSB	FSB	William C. Bird <i>et al</i>	1989	741		2 for mtg see Bl. 1210 pg. 286 Release Lat 1 Indian Rd
15125 Apr 10, 1989	"	n/k/a American Fed Bank	FSB	FSB	Sybil Shelnett	1998	653		Mtg Assign to South Carolina State Housing Finance & Development Authority for mtg see Bl. 1468 pg. 728
"	"	"	"		"	1998	653		
"	"	"	"		"	1998	653		
35967 Aug 14, 1989	"	n/k/a American Fed Bank	FSB	FSB	Wilson L. Hyatt <i>et al</i>	2022	365		Subordination of mtg in Bl. 1427 pg. 519 to Right of way in Deed Bl. 1365 pg. 07
"	"	"	"		"	2022	365		

