

INDIRECT or MORTGAGEE Index to Real Estate Mortgages — Greenville County, S. C.

REG. U. S. PAT. OFFICE *Chas McColl* County Indexes Since 1888 An Identifying Trade Mark

☞ Open at Proper Tab according to First Letter or Letters of Name and refer to Buff Sub-Index sheet for page reference.

COTT FAMILY NAME INDEX No. 75 © 1949
MADE BY THE COTT INDEX COMPANY, COLUMBUS, OHIO
SOLD BY WALKER, EVANS & COGSWELL CO., CHARLESTON, S.C.

(S)

FILE NUMBER	DATE OF RECORD	MORTGAGEES FAMILY NAMES	GIVEN NAMES ABCDEFGHIJ	GIVEN NAMES KLMNO	GIVEN NAMES PQRSTUVWXYZ	MORTGAGORS	BOOK	PAGE	Amount	BRIEF DESCRIPTION, LOCATION, ETC. (Not Warranted)
	16175				Mortgage Co. Inc.					as Agent - for mtg. see R Em Bk. 1323 pg. 365
	Jan 4, 1975	First			Piedmont	Ude Hampton Enterprises	1330	820		Assigned to North Carolina Nat'l Bk.
	16176				"					for mtg. see R Em Bk. 1264 page 105
	Jan 7, 1975	"			"	Academy, Inc.	1331	9		Re Assigned to First Piedmont Mtg. Co. Inc.
	16177				"					for mtg. see R.C.M. Bk. 1226 pg. 416
	Jan 7, 1975	"			"	Dove Tree Realty Company	1331	10		Re Assigned to First Piedmont Mtg. Co. Inc.
	17184				"	Inc. at Cape.			.00	Dr. P. Chiffonari Jr.
	Jan 21, 1975	"			"	Distribution Service	1331	765	1,950,000	26.39 acc. car. Flora Louise
	17359				"	Distribution Service				as Agent - for mtg. see R Em Bk. 1331 pg. 765
	Jan 22, 1975	"			"	Distribution Service	1331	831		Assigned to North Carolina Nat'l Bk.
	17749				"					for mtg. see R Em Bk. 1298 pg. 281
	Jan 28, 1975	"			"	Lawrence E. Mc Nair	1332	150		Assigned to N.C. Nat'l Bk. as Agent
	17749				"					for mtg. see R Em Bk. 1285 pg. 375
	Jan 28, 1975	"			"	Lawrence E. Mc Nair	1332	151		Assigned to N.C. Nat'l Bk. as Agent
	17749				"					for mtg. see R Em Bk. 1290 pg. 47
	Jan 28, 1975	"			"	Lawrence E. Mc Nair	1332	152		Assigned to N.C. Nat'l Bk. as Agent
	19626				"					for mtg. see R Em Bk. 1271 pg. 646
	Feb 21, 1975	"			"	Properties Unlimited, Inc.	1333	640		Re Assigned to First Piedmont Mtg. Co. Inc.
	19625				"					for mtg. see R Em Bk. 1307 pg. 646
	Feb 21, 1975	"			"	Properties Unlimited, Inc.	1333	641		Release Lot 26 + 25 in Hampton
	19855				d/Ha Fairlane Finance Co.					for mtg. see R Em Bk. 1315 pg. 581
	Feb 25, 1975	"			Financial Services of Birch, Inc.	Charles L. Bell	1333	806		Release in Hampton Lot 26 + 25
	19939				Mortgage Co. Inc.					for mtg. see R Em Bk. 1315 pg. 581
	Feb 26, 1975	"			Piedmont	Pigott & Sons	1333	827		Assigned to North Carolina Nat'l Bk.
	19939				"					for mtg. see R Em Bk. 1315 pg. 581
	Feb 26, 1975	"			"	Pickham & Sons	1333	830		Assigned to North Carolina Nat'l Bk.
	19939				"					for mtg. see R Em Bk. 1315 pg. 581
	Feb 26, 1975	"			"	William W. Dodshell	1333	870		Memorandum of Mortgage from
		"			"					Enterprise - for mtg. see R Em Bk. 1272 pg. 810 + 1327 page 141
	20093				d/Ha Fairlane Finance Co.				.00	Private Rd.
	Feb 28, 1975	"			Financial Services of Easley, Inc.	Alvin Henry Davis	1334	1	2,400	Lot 7 car. S.C. Hwy. 291 +

INDIRECT or MORTGAGEE Index to Real Estate Mortgages — Greenville County, S. C.

REG. U. S. PAT. OFFICE *Chas McCott* County Indexes Since 1888 An Identifying Trade Mark

Open at Proper Tab according to First Letter or Letters of Name and refer to Buff Sub-Index sheet for page reference.

COTT FAMILY NAME INDEX No. 75 © 1949
MADE BY THE COTT INDEX COMPANY, COLUMBUS, OHIO
SOLD BY WALKER, EVANS & COGSWELL CO., CHARLESTON, S.C.

FILE NUMBER	MORTGAGEES FAMILY NAMES	GIVEN NAMES ABCDEFGH	GIVEN NAMES IJKLMNO	GIVEN NAMES PQRSTUVWXYZ	MORTGAGORS	BOOK	PAGE	Amount	BRIEF DESCRIPTION, LOCATION, ETC. (Not Warranted)
20142	First	<i>W/Oa Fairlane Finance Co. Inc.</i>						.00	
Feb. 28, 1975		<i>Financial Services of Swille</i>			<i>Mary Painter, etal</i>	1334	31	3,456	<i>Lot Butler St. Swille S.</i>
20270	"	<i>mtg. Co. Inc.</i>						.00	<i>Butler ave. Swille S. Mauldin</i>
Mar. 3, 1975	"	<i>Piedmont</i>			<i>Denman O. Jones, etal</i>	1334	78	400,000	<i>Lot U.S. Hwy. 276 + E/W</i>
20384	"	<i>Piedmont</i>			<i>Properties Unlimited, Inc.</i>	1334	266		<i>Release for Cr. Cedar Lane Rd. & West Parker Rd. - for mtg. see REm Bk. 1309 pg. 646</i>
Mar. 4, 1975	"	<i>mtg. Co. Inc.</i>			"	1334	266		
20386	"	<i>Piedmont</i>			"	1334	268		<i>Inc. - for mtg. see REm Bk. 1309 pg. 646</i>
Mar. 4, 1975	"	<i>Piedmont</i>			<i>2 partship</i>				<i>Re-assigned to First Piedmont Mtg. Co.</i>
20819	"	<i>Piedmont mtg.</i>			<i>Inc. Smith etal</i>				<i>mtg. Co. Swille S. Hwy. 276</i>
Mar. 10, 1975	"	<i>Piedmont mtg.</i>			<i>Inc.</i>	1334	632		<i>Release for Cr. Cedar Lane Rd. & West Parker Rd. - for mtg. see REm Bk. 1309 pg. 646</i>
20377	"	<i>Piedmont mtg.</i>			<i>Inc.</i>	1915	777		<i>mtg. Co. Swille S. Hwy. 276</i>
Mar. 11, 1975	"	<i>Piedmont mtg.</i>			<i>Inc.</i>	1915	777		<i>Release for Cr. Cedar Lane Rd. & West Parker Rd. - for mtg. see REm Bk. 1309 pg. 646</i>
21015	"	<i>Piedmont mtg.</i>			<i>Inc.</i>	1915	777		<i>mtg. Co. Swille S. Hwy. 276</i>
Mar. 12, 1975	"	<i>Piedmont mtg.</i>			<i>Inc.</i>	1915	777		<i>Release for Cr. Cedar Lane Rd. & West Parker Rd. - for mtg. see REm Bk. 1309 pg. 646</i>
21124	"	<i>Piedmont mtg.</i>			<i>Inc.</i>	1915	777		<i>mtg. Co. Swille S. Hwy. 276</i>
Mar. 13, 1975	"	<i>Piedmont mtg.</i>			<i>Inc.</i>	1915	777		<i>Release for Cr. Cedar Lane Rd. & West Parker Rd. - for mtg. see REm Bk. 1309 pg. 646</i>
21686	"	<i>Piedmont mtg.</i>			<i>Inc.</i>	1915	777		<i>mtg. Co. Swille S. Hwy. 276</i>
Mar. 20, 1975	"	<i>Piedmont mtg.</i>			<i>Inc.</i>	1915	777		<i>Release for Cr. Cedar Lane Rd. & West Parker Rd. - for mtg. see REm Bk. 1309 pg. 646</i>
22063	"	<i>Piedmont mtg.</i>			<i>Inc.</i>	1335	316		<i>Re-assigned to First Piedmont Mtg. Co. for mtg. see REm Bk. 1311 pg. 171 + Bk. 1314 pg. 385 - Re-assigned to First Piedmont Mtg. Co. only</i>
Mar. 26, 1975	"	<i>Piedmont mtg.</i>			<i>Inc.</i>	1335	316		<i>for mtg. see REm Bk. 1322 pg. 409</i>
22063	"	<i>Piedmont mtg.</i>			<i>Inc.</i>	1335	516		<i>Re-assigned to First Piedmont Mtg. Co. for mtg. see REm Bk. 1318 pg. 493</i>
Mar. 26, 1975	"	<i>Piedmont mtg.</i>			<i>Inc.</i>	1335	517		<i>Re-assigned to First Piedmont Mtg. Co. for mtg. see REm Bk. 1320 pg. 369</i>
22063	"	<i>Piedmont mtg.</i>			<i>Inc.</i>	1335	518		<i>Re-assigned to First Piedmont Mtg. Co. for mtg. see REm Bk. 1320 pg. 369</i>
Apr. 26, 1975	"	<i>Piedmont mtg.</i>			<i>Inc.</i>	1335	518		<i>Re-assigned to First Piedmont Mtg. Co. for mtg. see REm Bk. 1320 pg. 369</i>
22176	"	<i>Piedmont mtg.</i>			<i>Inc.</i>	1335	518		<i>Re-assigned to First Piedmont Mtg. Co. for mtg. see REm Bk. 1320 pg. 369</i>
Mar. 27, 1975	"	<i>Piedmont mtg.</i>			<i>Inc.</i>	1335	603	75,000	<i>Lot, Wall. Hampton, S.C.</i>

INDIRECT or MORTGAGEE Index to Real Estate Mortgages — Greenville County, S. C.

1
(B)

REG. U. S. PAT. OFFICE *Chas. McCott* County Indexes Since 1888 An Identifying Trade Mark

☞ Open at Proper Tab according to First Letter or Letters of Name and refer to Buff Sub-Index sheet for page reference.

COTT FAMILY NAME INDEX No. 75 © 1949
MADE BY THE COTT INDEX COMPANY, COLUMBUS, OHIO
SOLD BY WALKER, EVANS & COGSWELL CO., CHARLESTON, S.C.

FILE NUMBER	MORTGAGEES FAMILY NAMES	GIVEN NAMES ABCDEFGH	GIVEN NAMES IJKLMNO	GIVEN NAMES PQRSTUVWXYZ	MORTGAGORS	BOOK	PAGE	Amount	BRIEF DESCRIPTION, LOCATION, ETC. (Not Warranted)
DATE OF RECORD									
22223 Mar. 27, 1975	First			mtg. Co. Inc. Piedmont	Coal yard associates	1335	633	110,000	Line RR "Washington Park" Lot 12 R. W. Seaboard Coast City mtg. see R Em Bd. 1222 pg. 409 Assigned to Fidelity Fed. S. & L. Loan.
22235 Mar. 27, 1975	"			"	John D. Hallingworth a S.C. firm.	1335	631		See mtg. see R Em Bd. 1325 pg. 633 Assigned to Fidelity Fed. S. & L. Loan.
22234 Mar. 27, 1975	"			"	Coal Yard Associates	1335	637		
22233 Mar. 27, 1975	"			"	" " "	1335	683		Release + Subordination - Lot 12 Washington Park - for mtg. see R Em Bd. 1273 pg. 187 + deed Bd. 1011 pg. 512
22256 Mar. 31, 1975	"		Inc., a corp.	General Financial Services	William R. Clayton, Jr.	1335	757	2,424	Lot 255 Augusta acres
22252 Mar. 31, 1975	"			mtg. Co., Inc. Piedmont	Stephen S. Jones, et al	1335	705	95,050	.18 acre Lowndesville, S.C. "Elham Pointe" R/W to ingress + egress.
22399 Mar. 31, 1975	"			"	Stephen S. Jones, et al	1335	709		See mtg. see R Em Bd. 1325 pg. 710 Assigned to Fidelity Fed. S. & L. Loan
22411 Mar. 31, 1975	"			"	Nancy L. Wood	1335	710		See mtg. see R Em Bd. 1325 pg. 613 Assigned to Carolina Fed. S. & L. Loan.
22575 April 1, 1975	"			"	Coal Yard Associates	1335	899		Re- assigned to First Piedmont Mtg. Co. Inc. + Subordination of entire mtg. to Restrictive Covenants (Exhibit A only) for mtg. see R Em Bd. 1273 page 187
22498 April 1, 1975	"			"	Darryl L. Daniels	1335	850		Assigned to Fidelity Fed. S. & L. Loan for mtg. see R Em Bd. 1318 pg. 493 + deed Book 1004 page 81
22899 Apr. 4, 1975	"			"	Fidelity Trust Corporation	1336	217		See mtg. see R Em Bd. 1328 pg. 325 Assigned to F. C. Nat'l Bk. as Agent

INDIRECT or MORTGAGEE Index to Real Estate Mortgages — Greenville County, S. C.

REG. U. S. PAT. OFFICE *Chas McCott* County Indexes Since 1888 An Identifying Trade Mark

Open at Proper Tab according to First Letter or Letters of Name and refer to Buff Sub-Index sheet for page reference.

COTT FAMILY NAME INDEX No. 75 © 1949
MADE BY THE COTT INDEX COMPANY, COLUMBUS, OHIO
SOLD BY WALKER, EVANS & COGSWELL CO., CHARLESTON, S.C.

FILE NUMBER DATE OF RECORD	MORTGAGEES FAMILY NAMES	GIVEN NAMES ABCDEFGHIJ	GIVEN NAMES IJKLMNOP	GIVEN NAMES PQRSTUVWXYZ	MORTGAGORS	BOOK	PAGE	Amount	BRIEF DESCRIPTION, LOCATION, ETC. (Not Warranted)
22899 April 4, 1975	First			mtg. Co. Inc. Piedmont	William W. Godshall a partner	1336	218		See mtg. see REM bk. 1272 pg. 815 Assigned to N.C. Nat'l Bk. as agent
25085 Apr. 29, 1975	"			"	Pelham Pointe	1337	965	650,000	Lat R/W of I-395, Butler St also tract cor. Pelham Rd. + Lanier Dr. etc.
"	"			"	" " "	1337	965		
25995 May 8, 1975	"			"	Pelham Pointe a partnership	1338	731		See mtg. see REM bk. 1337 page 965 Assigned to N.C. Nat'l Bk. as agent
26768 May 16, 1975	"	Wya Fairlane Finance Co.			James Lawrence Brown et al	1339	355	5,400	(Douglas St.) "Grand View" Lot 9, Jasmine Dr.
26962 May 20, 1975	"	Financial Serv. of Grille		"	Norman C. Eoute, Jr. Co. Inc.	1339	574	4,032	"Dahcrest" Sec. 2 Lot 131 Brownwood Dr.
27487 May 23, 1975	"			"	Piedmont Mtg. M. William Barber, Jr.	1339	861		See mtg. see REM Bk. 1329 pg. 827 Memorandum of Mtg. Loan Extn.
"	"			"	" " Eighth Colony Investors	1339	861		See mtg. see REM Bk. 1329 pg. 807 Memorandum of Mtg. Loan Extn.
"	"			"	" " Eighth Colony Investors	1339	861		See mtg. see REM Bk. 1310 pg. 877 Memorandum of Mtg. Loan Extn.
28933 June 1, 1975	"			"	Piedmont Mtg. Co. Inc. See in Realty	1317	218		See mtg. see REM Bk. 1229 pg. 414 Release lot 111
29604 June 16, 1975	"			"	" " Dian Corporation	1341	831		Release of Lien - for mtg. see REM Book 12 73 page 572 + Book 1295 page 234
"	"			"	" " " "	1341	831		
29603 June 16, 1975	"			"	" " " "	1341	832		See mtg. see REM Bk. 1212 pg. 204 Re-Assigned to First Piedmont Mtg. Co.
29817 June 17, 1975	"			"	" " Fairland - Litchfield Co. Inc.	1341	751		See mtg. see REM Bk. 1211 pg. 157 Re-Assigned to First Piedmont Mtg. Co.
1122 Jul. 14, 1975	"	Wya Fairlane Finance Co.		"	Diana Corp. et al Phillip J. Grant, et al	1341	917	90,000	See mtg. see REM Bk. 1211 pg. 157 Re-Assigned to First Piedmont Mtg. Co.
	"	Financial Serv. of Easley		"		1343	925	1,800	Lat 16 Glendale etc. add.

INDIRECT or MORTGAGEE Index to Real Estate Mortgages — Greenville County, S. C.

REG. U. S. PAT. OFFICE *Chas. McCorkle* County Indexes Since 1888 An Identifying Trade Mark

Open at Proper Tab according to First Letter or Letters of Name and refer to Buff Sub-Index sheet for page reference.

COTT FAMILY NAME INDEX No. 75 © 1949
MADE BY THE COTT INDEX COMPANY, COLUMBUS, OHIO
SOLD BY WALKER, EVANS & COGSWELL CO., CHARLESTON, S.C.

1
(C)

FILE NUMBER DATE OF RECORD	MORTGAGEES FAMILY NAMES	GIVEN NAMES ABCDEFGHIJ	GIVEN NAMES JKLMNO	GIVEN NAMES PQRSTUVWXYZ	MORTGAGORS	BOOK	PAGE	Amount	BRIEF DESCRIPTION, LOCATION, ETC. (Not Warranted)
2405 July 28, 1975	First	<i>W. H. Fairlane Finance Co.</i>						.00	
"	"	<i>Financial Services of Enslay Inc.</i>			<i>Billy W. Rigby, et al</i>	1344	831	6,660	Lot 1 Longmeadow Rd. Sec. 2 Blk. A "Brook Glenn Gardens" less Part
"	"	"	"	"	" " " "	1344	831		see AEM Bk. 1226 pg. 416
2342 July 28, 1975	"	"	"	<i>Piedmont Mtg. Co.</i>	<i>Jove Lee Realty a ptn.</i>	1021	907		Release Lot 37 Jove Lee - for mtg.
2342 July 28, 1975	"	"	"	<i>Piedmont Mtg. Co.</i>	<i>Jove Lee Realty</i>	1021	909		see AEM Bk. 1226 pg. 416 Release Lot 99 Jove Lee - for mtg.
3521 Aug 7, 1975	"	"	"	<i>Piedmont Mtg. Co.</i>	<i>Coal yard Associate</i>	1345	710		AEM Bk. 1272 pg. 157 + 13 + 15 pg. 661 Subordination Agreement - for mtg. see Jovity. see AEM Bk. 1273 pg. 187
3536 Aug 8, 1975	"	"	"	<i>Piedmont Mtg. Co. Inc.</i>	<i>Coal yard Associate a partnership</i>	1345	874		Re-assignment to First Piedmont Mtg. Co. Jovity. see AEM Bk. 1226 pg. 416
4550 Aug 8, 1975	"	"	"	<i>Piedmont Mtg. Co. Inc.</i>	<i>Jove Lee Realty Co.</i>	1345	875		Memorandum of Mod. & Extension Agree REM Book 1226 page 416
4792 Aug 19, 1975	"	"	"	<i>Piedmont Mtg. Co. Inc.</i>	<i>Jove Lee Realty</i>	1022	850		Release Lot 36 Jove Lee - for mtg. see
4792 Aug 22, 1975	"	<i>Citizens Mtg. Corp.</i>			<i>on Bee Apartments</i>	1346	752	1,486,700	Tract = 8.69 AS, Cor. R/W of E. m Bee Ave. & R/W of Church St. also R/W
"	"	"	"	"	"	1346	752		REM Book 1346 pg. 757
4793 Aug 22, 1975	"	"	"	"	"	1346	757		Regulatory Agreement - for mtg. see Chestnut Hills
5400 Aug 28, 1975	"	<i>W. H. Fairlane Finance Co.</i>						.00	
8070 Sept 25, 1975	"	<i>Financial Services of Enslay Inc.</i>			<i>George S. Silar, et al</i>	1347	315	1,776	Lot 72 Farmington Rd. Mills Village, sec. c
10064 Oct 15, 1975	"	<i>W. H. Fairlane Finance Co.</i>						.00	
10656 Oct 21, 1975	"	<i>Financial Services of Mills, Inc.</i>			<i>Clifford Morgan</i>	1349	567	3,600	Lot 100 E. Eight St. Woodside Dallanor St.
"	"	<i>W. H. Fairlane Finance Co.</i>						.00	
"	"	<i>Financial Services of Mills, Inc.</i>			<i>Quinton Hall</i>	1351	281	2,400	Lot = 2.92 acres Hwy. #8
"	"	"	"	<i>Piedmont Mtg. Co.</i>	<i>Jennon D. Jones, et al</i>	1351	772		Release 0.559 Acre Butler Ave. (S.C. Hwy. 107) Mauldin - for mtg. see REM Bk. 1334 pg. 78
"	"	"	"	"	"	1351	772		

INDIRECT or MORTGAGEE Index to Real Estate Mortgages — Greenville County, S. C.

() REG. U. S. PAT. OFFICE *Chas. McCulloch* County Indexes Since 1888 An Identifying Trade Mark

 Open at Proper Tab according to First Letter or Letters of Name and refer to Buff Sub-Index sheet for page reference.

COTT FAMILY NAME INDEX No. 75 © 1949
MADE BY THE COTT INDEX COMPANY, COLUMBUS, OHIO
SOLD BY WALKER, EVANS & COGSWELL CO., CHARLESTON, S. C.

FILE NUMBER DATE OF RECORD	MORTGAGEES FAMILY NAMES	GIVEN NAMES ABCDEFGHIJ	GIVEN NAMES JKLMNO	GIVEN NAMES PQRSTUVWXYZ	MORTGAGORS	BOOK	PAGE	Amount	BRIEF DESCRIPTION, LOCATION, ETC. (Not Warranted)
10884 Oct. 23, 1975	First			mtg. Corp. Piedmont	Divan Corporation	1351	982		For mtg. see REM Bk. 1318 pg. 663 Assigned to First Piedmont mtg. Co., Inc.
10885 Oct. 23, 1975	"	(a/k/a First Piedmont mtg. Corp.)		mtg. Co., Inc. Piedmont	Divan Corporation	1351	980		For mtg. see REM Bk. 1318 pg. 663 Release 19.5 acre Crestwood Dr.
11957 Nov. 4, 1975	"	444 Fairlane Finance Co., Inc.		Financial Services of Greenville, Inc.	Louise M. Parker	1352	981	3,456	Lot 4 Pison Rd. Sec. 4 Thunder Mt.
12771 Nov. 13, 1975	"	444 Fairlane Finance Co., Inc.		Financial Services of Eastley, Inc.	Charles W. Stator	1353	501	2,625	Lot 17 Weyfield Rd. Inc. - for mtg. see REM Bk. 1317 pg. 437 Re-assigned to First Piedmont mtg. Co.
13475 Nov. 21, 1975	"			mtg. Co., Inc. Piedmont	Dodge Associates	1354	117		For mtg. see REM Bk. 1328 pg. 325 Re-assigned to First Piedmont mtg. Co., Inc.
13643 Nov. 21, 1975	"			Piedmont mtg. Co., Inc.	Fidelity Trust Corporation	1354	253		
13645 Nov. 21, 1975	"			Piedmont mtg. Co., Inc.	Fidelity Trust Corporation	1354	255		Release Exhibit = 1.0523 Acre Cor. U. S. Hwy 29 & Memorial Dr.
13797 Nov. 25, 1975	"			" " " "	" " " "	1354	255		For mtg. see REM Bk. 1328 pg. 325 Sec. 1 Monkey Hill
14738 Dec. 5, 1975	"	Financial Services of Greenville, Inc.		Raymond M. Dickerson Co., Inc. a partnership	Raymond M. Dickerson Pelham Pointe	1354	366	2,736	Lot 61 New Durham Bridge Rd.
"	"			Piedmont mtg. Co., Inc.	Pelham Pointe	1355	279		Release .27 ac. = Lot 4 A Pelham Pointe For mortgage see REM Bk. 1277 pg. 199 + 1314 pg. 385 + Bk. 1333 pg. 830
14739 Dec. 5, 1975	"			Piedmont mtg. Co., Inc.	Pelham Pointe a partnership	1355	281		Re-Assignment of .27 ac. = Lot 4 A Pelham Pointe to First Piedmont mtg. Co. for mtg. see REM Bk. 1277 pg. 199
"	"			" " " "	" " " "	1355	281		
14904 Dec. 9, 1975	"			" " " "	Fidelity Trust Corporation	1355	483		Re-Assignment of .58 acre Blk W Wade Hampton Blvd. to First Piedmont mtg. Co. For mtg. see REM Bk. 1328 pg. 325
"	"			" " " "	" " " "	1355	483		For mtg. see REM Bk. 1328 pg. 325
14903 Dec. 9, 1975	"			" " " "	Fidelity Trust Corporation	1355	481		Subordination of Mortgage Lien.

INDIRECT or MORTGAGEE Index to Real Estate Mortgages — Greenville County, S. C.

REG. U. S. PAT. OFFICE *Chas. McCall* County Indexes Since 1888 An Identifying Trade Mark

Open at Proper Tab according to First Letter or Letters of Name and refer to Buff Sub-Index sheet for page reference.

COTT FAMILY NAME INDEX No. 75 © 1949
MADE BY THE COTT INDEX COMPANY, COLUMBUS, OHIO
SOLD BY WALKER, EVANS & COGSWELL CO., CHARLESTON, S.C.

(D)

FILE NUMBER DATE OF RECORD	MORTGAGEES FAMILY NAMES	GIVEN NAMES ABCDEFGH	GIVEN NAMES IJKLMNO	GIVEN NAMES PQRSTUVWXYZ	MORTGAGORS	BOOK	PAGE	Amount	BRIEF DESCRIPTION, LOCATION, ETC. (Not Warranted)
15631 Dec. 16, 1975	First	d/b/a Fairlane Finance Co.			et al Jordan A. Alexander	1356	71	4,800	Deer Creek Spg. 2d. Lots 9 & 10 State Hwy. #14
15631 Dec. 16, 1975	"	"	"	"	et al Robert L. Adams, Jr.	1356	73	6,660	Lot Wadley Rd. Mills 2d
15764 Dec. 17, 1975	"			mtg. Co. Inc. Piedmont	Pelham Pointe	1356	145		Lot 2 Pelham Pointe re-assigned to Joint Piedmont Mtg. Co. for mtgs. see R.E.M. Bk. 1314 pg. 385
"	"			"	"	1356	145		
15763 Dec. 17, 1975	"			mtg. Co. Inc. Piedmont	Pelham Pointe	1356	147		Release Lot 2 Pelham Pointe - for R.E.M. Bk. 1277 pg. 199 & Bk. 1314 pg. 385
"	"			"	"	1356	147		
15707 Dec. 17, 1975	"	Homeowners Co. Inc. North			et al Garry W. McSwain	1356	153		For mtg. see R.E.M. Bk. 1315 pg. 611 Release Lien by Judgment Roll # M-5934
16301 Dec. 23, 1975	"	d/b/a Fairlane Finance Co.) Financial Services of Greenville, Inc.			et al Charles N. Powell	1356	641	8,700	Lot 3 New Spring 2d.
17989 Jan. 14, 1976	"			Co. Inc. Piedmont Mtg.	Eighth Colony Investors	1358	7		Release 1.20 acres - for mtgs. see R.E.M. Book 1311 page 699 & Book 1329 pg. 807
"	"			"	"	1358	7		
17988 Jan. 14, 1976	"			"	et al Eighth Colony Investors	1358	9		Re-assigned to Joint Piedmont Mtg. Co. Inc. - for mtgs. see R.E.M. Book 1311 pg. 699 & Book 1329 pg. 807
"	"			"	"	1358	9		
18428 Jan. 20, 1976	"	d/b/a Fairlane Finance Co.) Financial Services of Greenville, Inc.			et al James Lee Simpson, Jr.	1358	305	6,720	Lot Elm St.
18610 Jan. 22, 1976	"			Co. Inc. Piedmont mtg.	Distribution Services, Inc.	1358	568		Co. for mtg. see R.E.M. Bk. 1331 pg. 765 Reassigned to Joint Piedmont mtg. R.E.M. Bk. 1331 pg. 765
18612 Jan. 22, 1976	"			Co. Inc. Piedmont mtg.	Distribution Services, Inc.	1358	687		Subordination of mtg. for mtg. see mtg. see R.E.M. Bk. 1331 pg. 765 Memorandum of Extn. agree for
18613 Jan. 22, 1976	"			Co. Inc. Piedmont mtg.	Distribution Services, Inc.	1358	688		

INDIRECT or MORTGAGEE Index to Real Estate Mortgages — Greenville County, S. C.

REG. U. S. PAT. OFFICE *Chas McCott* County Indexes Since 1888 An Identifying Trade Mark

Open at Proper Tab according to First Letter or Letters of Name and refer to Buff Sub-Index sheet for page reference.

COTT FAMILY NAME INDEX No. 75 © 1949
MADE BY THE COTT INDEX COMPANY, COLUMBUS, OHIO
SOLD BY WALKER, EVANS & COGSWELL CO., CHARLESTON, S.C.

FILE NUMBER DATE OF RECORD	MORTGAGEES FAMILY NAMES	GIVEN NAMES ABCDEFGHIJ	GIVEN NAMES JKLMNOPQ	GIVEN NAMES RSTUVWXYZ	MORTGAGORS	BOOK	PAGE	Amount	BRIEF DESCRIPTION, LOCATION, ETC. (Not Warranted)
19811 Feb. 4, 1976	First	<i>Alpha Furniture Finance Co.</i>		<i>Inc.</i>	<i>Edmer J. Suttan, etal</i>	1359	689	.00 3,888	<i>Lot 217 Elizabeth Dr. Mills #1 village, Grille #</i>
20409 Feb. 11, 1976	"	<i>Alpha Furniture Finance Co.</i>			<i>Margaret D. Strickland</i>	1360	11	.00 8,100	<i>Lot 64 Fifth ave. Judson</i>
20931 Feb. 18, 1976	"	<i>Alpha Furniture Fin Co</i>			<i>Darryl Lee Holden</i>	1360	421	.53 2,050	<i>Lot, Lake View Dr. 76-2760 Amville</i>
24065 Mar. 22, 1976	"	<i>Carolina Fin. Corp</i>			<i>Alvin N. Rowland, etal</i>	✓	✓	✓	<i>fixtures, Rt. 2, Fairview Rd. 76-2985</i>
24732 Mar. 29, 1976	"	<i>Carolina Fin. Corp</i>			<i>Bobby M. Bruce, etal</i>	✓	✓	✓	<i>Fixtures - 109 Elder Creek - Rt 4 City</i>
25531 April 5, 1976	"	<i>Homeowning Co. Inc.</i>		<i>South</i>	<i>Charles M. Strickland a limited ptn</i>	1364	221		<i>See mtg. see Rem. Bk. 1319 pp. 522</i>
25649 April 6, 1976	"	<i>Hartford Realty Corporation</i>			<i>Brenville Associates, Ltd.</i>	1034	278		<i>Release Lien by Judgment Bk. 76-548</i>
"	"	"	"	"	"	1034	278		<i>Release pump station and all equipment "Greenham Area" with R/W to improve exp. - for mtg. see Rem. Bk. 7298 pages 703 and 673</i>
"	"	"	"	"	"	1034	278		
26219 Apr. 13, 1976	"	<i>Carolina Fin. Corp.</i>			<i>Vivian B. Bolt</i>	✓	✓	✓	<i>76-3515 Amville fixtures - 406 Fernwood Dr.</i>
26673 April 16, 1976	"	<i>mtg. Co. Inc.</i>		<i>Piedmont</i>	<i>Coal yard Associates</i>	1365	158		<i>See mtg. see Rem. Bk. 1273 pp. 187 Assigned to N.C. Nat. Bk. as Agent & Rem. Agre. Bk. 1345 pp. 910</i>
"	"	"	"	"	"	1365	158		
27523 Apr. 26, 1976	"	<i>Alpha Furniture Finance Co.</i>			<i>Charles W. West, etal</i>	1505	712	.00 1,593	<i>Lot #37 Fairview Dr. 76-3880</i>
27429 Apr. 26, 1976	"	<i>Carolina Fin. Corp.</i>			<i>William W. McKinney,</i>	✓	✓	✓	<i>fixtures - Rt. 5 Piedmont 76-4377 Taylors</i>
28812 May 10, 1976	"	"	"	"	<i>Walter Hewitt</i>	✓	✓	✓	<i>fixtures - 49 Lash Ests.</i>
29150 May 11, 1976	"	"	"	<i>Piedmont mtg. Co. Inc.</i>	<i>C.W.L. Partnership</i>	1301	71	.00 922	<i>Lot, Lake View Dr. 76-2760</i>

INDIRECT or MORTGAGEE Index to Real Estate Mortgages — Greenville County, S. C.

REG. U. S. PAT. OFFICE *Chas. M. Cott* County Indexes Since 1888
An Identifying Trade Mark

Open at Proper Tab according to First Letter or Letters of Name and refer to Buff Sub-Index sheet for page reference.

COTT FAMILY NAME INDEX No. 75 © 1949
MADE BY THE COTT INDEX COMPANY, COLUMBUS, OHIO
SOLD BY WALKER, EVANS & COGSWELL CO., CHARLESTON, S. C.

1
(E)

FILE NUMBER DATE OF RECORD	MORTGAGEES FAMILY NAMES	GIVEN NAMES ABCDEFGH	GIVEN NAMES IJKLMNO	GIVEN NAMES PQRSTUVWXYZ	MORTGAGORS	BOOK	PAGE	Amount	BRIEF DESCRIPTION, LOCATION, ETC. (Not Warranted)
28991 Apr 11, 1976	First	Carolina	Lois Corp.		Maurice S. Eschleman				76-4484 fixtures - 3809 E. North St.
29149 May 11, 1976	"			Mty. Co. Inc. Piedmont	C. W. D. Partnership	1361	299		Assigned to Provident Life and Accident Insurance Company - for mty. see Rem Bk. 1367, pg. 273
" 29669	"				"	1367	299		
May 17, 1976 29779	"	Financial Services	of Greenville, Inc.		William Fleming, Adm.	1361	700	9,000	Spec. T. Cash Spring Sp. Lot 41, Pine Blk. Pine Haven
May 18, 1976 31509	"			Piedmont Mty. Co. Inc.	Wade Hampton Enterprises	1307	798		see mty. see Rem Bk. 1323, pg. 303
Jun 3, 1976 31513	"			Piedmont Mty. Co. Inc.	C. Elizabeth McCas	1309	297	85,000	Re-assigned to First Piedmont Mty. Co. Mty. & Church St. Blk. 3 "Eagle Park" H. lots #1, #2, #3 Cor. J. label
Jun 3, 1976	"			Piedmont	C. Elizabeth McCas	1307	301		Assigned to American death life Insurance Company - for mty. see Rem Bk. 1301, pg. 271
	"					1301	304		
32084 June 9, 1976	"	Hartford Realty Corporation			Greenville Associates, Ltd.	1369	717		Subordination of mty. - for mty. see Rem Book 1298 pages 673 & 703
32082 June 9, 1976	"	"	"	"	Greenville Associates, Ltd.	1369	725		for mty. see Rem Bk. 1298 pg. 673 & 703 Partial Release of mty. 14-970 (see)
32449 June 14, 1976	"			Mty. Co. Inc. Piedmont	Fidelity Trust Corporation	1370	196		1.50 Acc. Re-assigned to First Piedmont Mty. Co. Inc. - for mty. see Rem Bk. 1328 pg. 325
32452 June 14, 1976	"			Mty. Co. Inc. Piedmont	Fidelity Trust Corporation	1370	196		
32470 June 14, 1976	"	Finance Finance Co.				1370	194		Release 1.50 Acc. Cr. Mem. De. E. Sta. & Village Dr., Green - for mty. see Rem Bk. 1328 pg. 325
	"	Finance Services of Greenville, Inc.			Jennie Mae Layton	1370	148	1,512	Hollywood Lot 21 Hollywood Circle

INDIRECT or MORTGAGEE Index to Real Estate Mortgages — Greenville County, S. C.

() REG. U. S. PAT. OFFICE *Chas McCott* County Indexes Since 1888 An Identifying Trade Mark


Open at Proper Tab according to First Letter or Letters of Name and refer to Buff Sub-Index sheet for page reference.

COTT FAMILY NAME INDEX No. 75 © 1949
MADE BY THE COTT INDEX COMPANY, COLUMBUS, OHIO
SOLD BY WALKER, EVANS & COGSWELL CO., CHARLESTON, S.C.

FILE NUMBER DATE OF RECORD	MORTGAGEES FAMILY NAMES	GIVEN NAMES ABCDEFGHIJ	GIVEN NAMES JKLMNOPQ	GIVEN NAMES RSTUVWXYZ	MORTGAGORS	BOOK	PAGE	Amount	BRIEF DESCRIPTION, LOCATION, ETC. (Not Warranted)
33498 June 23, 1976	First			mtg. Co. Inc. Piedmont	C. W. J. Partnership ^{a ptn.}	1370	995		Assigned to Provident Life & Accident Insurance Co. - for mtg. see REM Bl. 1372 pg. 989
33585 June 23, 1976	First			mtg. Co. Inc. Piedmont	C. W. J. Partnership	1370	995	559,000	03 Bl. 1372 pg. 989 410 see plan for New Georgia
33808 June 25, 1976	First	A/1/a Fairlane Finance Co.		Financial Service of Greenville Inc.	Charles Burrell, M	1371	325		Release lien by Judgment Roll #76-2116 - for mtg. see REM Book 1322 pg. 121
34209 June 30, 1976	"			Co. Inc. Piedmont Mtg.	The Worthy Group	1371	568		Int. in mtg. assigned to Orderly Title & Trust Co. Inc. - for mtg. see REM Book 1302 pg. 109
34208 June 30, 1976	"			Co. Inc. Piedmont Mtg.	The Worthy Group	1371	569		Re-assigned to First Piedmont Mtg Co
34207 June 30, 1976	"			Co. Inc. Piedmont Mtg.	The Worthy Group	1371	569		Int. in mtg. assigned to Mrs. R. Hughes - for mtg. see REM Book 1302 pg. 109
110 July 1, 1976	"			Co. Inc. Piedmont Mtg.	The Worthy Group	1371	568		Int. in mtg. assigned to Mrs. R. Hughes - for mtg. see REM Book 1302 pg. 109
12 July 1, 1976	"	A/1/a Fairlane Finance Co.		Financial Service of Esley, Inc.	Elizabeth W. Smith	1371	222	1,300	Int. in mtg. assigned to Mrs. R. Hughes - for mtg. see REM Book 1302 pg. 109
2063 July 21, 1976	"	A/1/a Fairlane Finance Co.		Financial Service of Greenville Inc.	Jack W. Howard, M	1371	229	6,760	Int. in mtg. assigned to Mrs. R. Hughes - for mtg. see REM Book 1302 pg. 109
2127 July 21, 1976	"			Hartford Realty Corp	Greenville Real Estate	1371	201		Release lien by Judgment Roll #76-2116 - for mtg. see REM Book 1322 pg. 121
	"				"	1371	201		

INDIRECT or MORTGAGEE Index to Real Estate Mortgages — Greenville County, S. C.

REG. U. S. PAT. OFFICE *Chas McColl* County Indexes Since 1888
An Identifying Trade Mark

 Open at Proper Tab according to First Letter or Letters of Name and refer to Buff Sub-Index sheet for page reference.


COTT FAMILY NAME INDEX No. 75 © 1949
MADE BY THE COTT INDEX COMPANY, COLUMBUS, OHIO
SOLD BY WALKER, EVANS & COGSWELL CO., CHARLESTON, S.C.

(7)

FILE NUMBER DATE OF RECORD	MORTGAGEES FAMILY NAMES	GIVEN NAMES ABCDEFGH	GIVEN NAMES IJKLMNO	GIVEN NAMES PQRSTUVWXYZ	MORTGAGORS	BOOK	PAGE	Amount	BRIEF DESCRIPTION, LOCATION, ETC. (Not Warranted)
2208 July 22, 1976	First				^{a partnership} Greenville Associates, Ltd.	1373	363		Subordination of Mortgage - See mtg. see Rem Bk. 1298 pgs. 673 & 763 & also Book 1037 pg. 663
" "	"	"	"	"	"	1373	363		
" "	"	"	"	"	"	1373	363		
2123 July 22, 1976	"				^{a partnership} Greenville Associates, Ltd.	1373	370		See mtg. see Rem Bk. 1298 pg. 673 Release 14.97 Sec. 1 - continue Sec.
2514 July 27, 1976	"				^{a limited liability} Piedmont	1372	607		An undivided Int. assigned to Piedmont - see mtg. see Rem Bk. 1322 pg. 127
" "	"				"	1372	607		
2516 July 21, 1976	"				^{mtg. Co. Inc.} Piedmont	1372	611		An undivided Int. assigned to Piedmont - see mtg. see Rem Bk. 1322 pg. 127
" "	"				"	1372	611		
2517 July 21, 1976	"				^{mtg. Co. Inc.} Piedmont	1372	612		An undivided Int. assigned to Piedmont - see mtg. see Rem Bk. 1322 pg. 127
" "	"				"	1372	612		
4973 Aug. 20, 1976	"				^{mtg. Co. Inc.} Piedmont	1375	906		See mtg. see Rem Bk. 1331 pg. 765 Memorandum of Extension Agree. Drawn for mtg. see Rem Bk. 1331 pg. 765 Assigned to First Investment
7210 Sept. 14, 1976	"				^{mtg. Co. Inc.} Piedmont	1377	779		
7337 Sept. 15, 1976	"				^{mtg. Co. Inc.} Piedmont	1377	814	3,384	Let Hwy. 20 from 2p.
7653 Sept. 17, 1976	"				^{mtg. Co. Inc.} Piedmont	1378	67		Re-Assign prep. Described in Exhibit A only - see mtg. see Rem Bk. 1290 pg. 47
" "	"				"	1378	67		
7654 Sept. 17, 1976	"				^{mtg. Co. Inc.} Piedmont	1378	69		Release lot Congaree Rd also covenant & R/W - see mtg. see Rem Bk. 1290 pg. 47
" "	"				"	1378	69		

INDIRECT or MORTGAGEE Index to Real Estate Mortgages — Greenville County, S. C.

() REG. U. S. PAT. OFFICE *Chestnut* County Indexes Since 1888 An Identifying Trade Mark

 Open at Proper Tab according to First Letter or Letters of Name and refer to Buff Sub-Index sheet for page reference.

COTT FAMILY NAME INDEX No. 75 © 1949
MADE BY THE COTT INDEX COMPANY, COLUMBUS, OHIO
SOLD BY WALKER, EVANS & COGSWELL CO., CHARLESTON, S.C.

FILE NUMBER DATE OF RECORD	MORTGAGEES FAMILY NAMES	GIVEN NAMES ABCDEFGHIJ	GIVEN NAMES JKLMNO	GIVEN NAMES PQRSTUVWXYZ	MORTGAGORS	BOOK	PAGE	Amount	BRIEF DESCRIPTION, LOCATION, ETC. (Not Warranted)
7932 Sept. 21, 1976	First	<i>W/a Fairlane Finance Co.</i>		<i>Inc.</i>	<i>etal</i>			.00	
9824 Oct. 8, 1976	"	<i>Financial Services of Greenville</i>		<i>mtg. Co., Inc.</i>	<i>Kenneth N. Smith</i>	1378	251	4,104	<i>Lot Eastbourne Dr.</i>
9836 Oct. 8, 1976	"	<i>Piedmont</i>		<i>mtg. Co., Inc.</i>	<i>a partner.</i>			.00	<i>Printe'</i>
9835 Oct. 8, 1976	"	<i>Piedmont</i>		<i>mtg. Co., Inc.</i>	<i>New South Dev. Co.</i>	1380	63	295,000	<i>Lot = 11.4 acres, Pelham</i>
"	"	<i>Piedmont</i>		<i>mtg. Co., Inc.</i>	<i>a partner.</i>				<i>mtg. see R E M BK. 1380 Pg. 63</i>
"	"	<i>Piedmont</i>		<i>mtg. Co., Inc.</i>	<i>New South Dev., Co.,</i>	1380	73		<i>assign. to N.C. Nat'l. Bank. For</i>
"	"	<i>Piedmont</i>		<i>mtg. Co., Inc.</i>	<i>Pelham Pointe', a partner.</i>	1380	74		<i>Release 11.4 acs. Pelham Pointe'</i>
"	"	"		"	"	1380	74		<i>for mtgs. see R E M Books 1277</i>
"	"	"		"	"	1380	74		<i>Pg. 199, BK. 1314 Pg. 385, BK. 1337</i>
"	"	"		"	"	1380	74		<i>Pg. 965.</i>
9834 Oct. 8, 1976	"	<i>mtg. Co., Inc.</i>		<i>Piedmont</i>	<i>Pelham Pointe', a partner.</i>	1380	75		<i>Assign to First Piedmont mtg.</i>
"	"	"		"	"	1380	75		<i>Co. Inc. for mtgs. see R E M Books</i>
"	"	"		"	"	1380	75		<i>1277 Pg. 199, BK. 1314 Pg. 385 +</i>
"	"	"		"	"	1380	75		<i>Books 1331 + 105.</i>
9886 Oct. 11, 1976	"	<i>W/a Fairlane Finance Co.</i>			<i>Billy D. Ambrose, etal</i>	1381	17	7,221	<i>Release 2nd</i>
11167 Oct. 22, 1976	"	<i>Financial Serv. of Greenville</i>		<i>Inc.</i>	<i>David K. Henderson</i>	1381	191	2,448	<i>Lot's 24th St., Apple</i>
11557 Oct. 27, 1976	"	<i>W/a Fairlane Finance Co.</i>			<i>William Henry, etal</i>	1381	531	1,080	<i>2 lots, Georgia Rd.</i>
11556 Oct. 27, 1976	"	<i>Financial Serv. of Greenville</i>		<i>Inc.</i>	<i>Jannie Mae Layton</i>	1381	533	2,160	<i>Land Co.</i>
11604 Oct. 27, 1976	"	<i>W/a Fairlane Finance Co.</i>			<i>William W. Dodshall</i>	1381	540		<i>Lot 14 Rose ave. Chapin Spring</i>
11794 Oct. 29, 1976	"	<i>Financial Serv. of Greenville</i>		<i>Inc.</i>	<i>Clifford Morgan, etal</i>	1381	793	3,752	<i>Hollywood</i>
	"	<i>Piedmont mtg.</i>				1381	540		<i>Lot 21 Hollywood Circle,</i>
	"	<i>W/a Fairlane Finance Co.</i>				1381	540		<i>Release Lien 1/2 Judgment Refers</i>
	"	<i>Financial Serv. of Greenville</i>		<i>Inc.</i>		1381	793		<i>No. 4293 for mtgs. see R E M</i>
	"								<i>Bks. 1272 Pg. 815 + 1327 Pg. 127</i>
	"								<i>Woodchuck Mills Village</i>
	"								<i>Lot 100 E. Eighth St. Sec. C</i>

INDIRECT or MORTGAGEE Index to Real Estate Mortgages — Greenville County, S. C.

REG. U. S. PAT. OFFICE *Chas McCorkle* County Indexes Since 1888 An Identifying Trade Mark

Open at Proper Tab according to First Letter or Letters of Name and refer to Buff Sub-Index sheet for page reference.

COTT FAMILY NAME INDEX No. 75 © 1949
MADE BY THE COTT INDEX COMPANY, COLUMBUS, OHIO
SOLD BY WALKER, EVANS & COGSWELL CO., CHARLESTON, S.C.

(9)

FILE NUMBER DATE OF RECORD	MORTGAGEES FAMILY NAMES	GIVEN NAMES ABCDEFGH	GIVEN NAMES IJKLMNO	GIVEN NAMES PQRSTUVWXYZ	MORTGAGORS	BOOK	PAGE	Amount	BRIEF DESCRIPTION, LOCATION, ETC. (Not Warranted)
13819 Nov. 18, 1976	First			mtg. Co. Inc. Piedmont	Land Lease Corporation	1383	287		Assigned to Provident Life & Accident Insurance Co. - for mtg. see REm Bk. 1383 pg. 281
"	"			"	"	1383	287		
13818 Nov. 18, 1976	"			mtg. Co. Inc. Piedmont	Land Lease Corp.	1383	281	810,000	Cl. Clark St. 6.45 a.c. Cor. Cedar Lane
13895 Nov. 19, 1976	"			mtg. Co. Inc. Piedmont	Pelham Pointe ^{a ptn.}	1383	442		Partial Re-Assignment to First Piedmont mtg. Co. Inc. - for mtg. see REm Bk. 1274 pg. 199, Bk. 1314 pg. 385 and Book 1337 pg. 965
"	"			"	"	1383	442		
"	"			"	"	1383	442		
13896 Nov. 19, 1976	"			mtg. Co. Inc. Piedmont	Pelham Pointe ^{a ptn.}	1383	440		Release lot Pelham Pointe - for mtg. see REm Bk. 1277 pg. 199, Bk. 1314 pg. 385 + 1337 pg. 965
"	"			"	"	1383	440		
16839 Dec. 22, 1976	"			mtg. Co. Inc. Piedmont	The Worthy Group ^{Ltd. Partnership}	1385	900		Subordination - for mtg. see REm Bk. 1302 pg. 109 & Book 1385 pg. 801
"	"			"	"	1385	900		
16895 Dec. 22, 1976	"			"	The Worthy Group ^{Ltd. Partnership}	1385	907		
"	"			"	"	1385	907		Subordination - for mtg. see REm Bk. 1302 pg. 109 & Book 1385 pg. 801
16896 Dec. 22, 1976	"			"	The Worthy Group ^{Ltd. Partnership}	1385	908		
16897 Dec. 22, 1976	"			"	The Worthy Group ^{Ltd. Partnership}	1385	909		Subordination - for mtg. see REm Bk. 1302 pg. 109
16898 Dec. 22, 1976	"			"	The Worthy Group ^{Ltd. Partnership}	1385	910		
16899 Dec. 22, 1976	"			"	The Worthy Group ^{Ltd. Partnership}	1385	911		Subordination - for mtg. see REm Bk. 1302 pg. 109
"	"			"	"	1385	911		

INDIRECT or MORTGAGEE Index to Real Estate Mortgages — Greenville County, S. C.

REG. U. S. PAT. OFFICE *Chas. McCott* County Indexes Since 1888 An Identifying Trade Mark

Open at Proper Tab according to First Letter or Letters of Name and refer to Buff Sub-Index sheet for page reference.

COTT FAMILY NAME INDEX No. 75 © 1949
MADE BY THE COTT INDEX COMPANY, COLUMBUS, OHIO
SOLD BY WALKER, EVANS & COGSWELL CO., CHARLESTON, S.C.

FILE NUMBER DATE OF RECORD	MORTGAGEES FAMILY NAMES	GIVEN NAMES ABCDEFGHIJ	GIVEN NAMES JKLMNO	GIVEN NAMES PQRSTUVWXYZ	MORTGAGORS	BOOK	PAGE	Amount	BRIEF DESCRIPTION, LOCATION, ETC. (Not Warranted)
16900 Dec. 22, 1976	First			mtg. Co. Inc. Piedmont	Ltd. Partnership The Worthy Group	1385	912.		REM Book 1302 pg. 109 Subordination - for mtg. see for mtg. see REM Bk. 1342 pg. 752
18906 Jan. 14, 1977	"			Citizens Mortgage Corporation mtg. Co. Inc. Piedmont	M ² Bee Apartments a ltd. ptn.	1387	351		Assigned to Fed. Nat'l Mtg. Assn. see REM Bk. 1302 pg. 109 Release Int. 2.98 Acres - for mtg. see REM Bk. 1302 pg. 109
19035 Jan. 17, 1977	"			Piedmont mtg. Co. Inc.	The Worthy Group a ltd. ptn.	1387	461		Release Int. 2.98 Acres - for mtg. see REM Bk. 1302 pg. 109
19033 Jan. 17, 1977	"			Piedmont mtg. Co. Inc.	The Worthy Group a ltd. ptn.	1387	462		Release Int. 2.98 Acres - for mtg. see REM Bk. 1302 pg. 109
19032 Jan. 17, 1977	"			Piedmont mtg. Co. Inc.	The Worthy Group a ltd. ptn.	1387	465		Release Int. 2.98 Acres - for mtg. see REM Bk. 1302 pg. 109
19031 Jan. 17, 1977	"			Piedmont mtg. Co. Inc.	The Worthy Group a ltd. ptn.	1387	467		Release Int. 2.98 Acres - for mtg. see REM Bk. 1302 pg. 109
19029 Jan. 17, 1977	"			Piedmont mtg. Co. Inc.	The Worthy Group a ltd. ptn.	1387	471		Release Int. 2.98 Acres - for mtg. see REM Bk. 1302 pg. 109
19030 Jan. 17, 1977	"			Piedmont mtg. Co. Inc.	The Worthy Group a ltd. ptn.	1387	469		Release Int. 2.98 Acres - for mtg. see REM Bk. 1302 pg. 109
19028 Jan. 17, 1977	"			Piedmont mtg. Co. Inc.	The Worthy Group a ltd. ptn.	1387	473		Release Int. 2.98 Acres - for mtg. see REM Bk. 1302 pg. 109
20172 Feb. 1, 1977	"			d/b/a Fairlane Finance Co. Financial Service of Mills, Inc. Co. Inc.	Aaron Williams, et al	1388	355	7620	00 Rd. Pine Hill Village Lot 159 1/2. lot 160 W. Castle
21052 Feb. 10, 1977	"			Piedmont mtg. Co. Inc.	Rocky Creek Realty	1388	861		Release 72.91 Acre Smith Rd. & Little Rocky Creek - for mtg. see REM Bk. 1250 pg. 537
21051 Feb. 10, 1977	"			Piedmont mtg. Co. Inc.	Rocky Creek Realty	1388	991		Re-Assignment of 72.91 Acre only to First Piedmont mtg. Co. Inc. for mtg. see REM Bk. 1250 pg. 537
21511 Feb. 15, 1977	"			Piedmont mtg. Co. Inc.	The Worthy Group	1389	225		Assignment of Rights in Guaranty and partial assign. of mtg. to Lloyd D. Auten - for mtg. see REM Book 1302 pg. 109
	"			"	"	1389	325		
	"			"	"	1389	325		

INDIRECT or MORTGAGEE Index to Real Estate Mortgages - Greenville County, S. C.

Open at Proper Tab according to First Letter or Letters of Name and refer to Buff Sub-Index sheet for page reference.

KEYS PRINTING CO.


T
157

FILE NUMBER DATE OF RECORD	MORTGAGEES FAMILY NAMES	GIVEN NAMES ABCDEFGH	GIVEN NAMES IJKLMNO	GIVEN NAMES PQRSTUVWXYZ	MORTGAGORS	BOOK	PAGE	AMOUNT	BRIEF DESCRIPTION, LOCATION, ETC. (NOT WARRANTED)
20126 Jan 31, 1977	First	1-11-80	Mtg. Co. Inc.	21794	The Worthy Group.	Deed Book	1050	359	Assignment of rights in Guaranties and partial Assignment of mtg. to Lloyd D. Auten - for Mtg. See Rem Bk. 1302 pg. 109
		Deed BK	1118-780		"	Deed Book	1050	359	
					"	Deed Book	1050	359	

Go to next page

INDIRECT or MORTGAGEE Index to Real Estate Mortgages — Greenville County, S. C.

REG. U. S. PAT. OFFICE *Chas. McCott* County Indexes Since 1888 An Identifying Trade Mark

 Open at Proper Tab according to First Letter or Letters of Name and refer to Buff Sub-Index sheet for page reference.


COTT FAMILY NAME INDEX No. 75 © 1949
MADE BY THE COTT INDEX COMPANY, COLUMBUS, OHIO
SOLD BY WALKER, EVANS & COGSWELL CO., CHARLESTON, S.C.

(H)

FILE NUMBER DATE OF RECORD	MORTGAGEES FAMILY NAMES	GIVEN NAMES ABCDEFGH	GIVEN NAMES IJKLMNO	GIVEN NAMES PQRSTUVWXYZ	MORTGAGORS	BOOK	PAGE	Amount	BRIEF DESCRIPTION, LOCATION, ETC. (Not Warranted)
21661 Feb. 16, 1977	First			Mtg. Co, Inc. Piedmont	<i>aptn.</i> Rocky Creek Realty Co.	1389	379		Re-assignment of 14.417 Acres to First Piedmont Mtg. Co, Inc. - for mtg. see Rem Book 1250 pg. 537
"	"			"	" " " "	1389	379		
21662 Feb. 16, 1977	"			"	<i>aptn.</i> Rocky Creek Realty Co.	1389	381		Release 14.417 Acres Cas. Smith Rd. & S.C. Hwy # 14 - for mtg. see Rem Book 1250 pg. 537
"	"			"	" " " "	1389	381		
22030 Feb. 21, 1977	"			<i>W/Oa Fairlane Finance Co.</i> Financial Services of Easley, Inc.	Joe M. Watts, et al	1389	761	.00	"Brookforest" Lot 71 Fairmont ave.,
22172 Feb. 22, 1977	"			<i>W/Oa Fairlane Finance Co.</i> Financial Services of Greenville, Inc.	Melvin E. Sullivan, et al	1389	873	.00	Sherrin Farms Pt lot 15 Sherrin Rd.,
22978 Mar. 1, 1977	"			<i>corp.</i> Union Mtg. Co. Inc.	Roger Kay Simmons	1390	607	.00	Sec. IV Lot 178 Colonial Hills
23521 Mar. 7, 1977	"			Piedmont	Lawrence E. McMain, et al	1391	84		Partial Re-assignment of Exhibit A to First Piedmont Mtg. Co. Inc. For mtg. see Rem Bk. 1290 pg. 47
"	"			"	" " " "	1391	84		
23520 Mar. 7, 1977	"			<i>mtg. Co. Inc.</i> Piedmont	Lawrence E. McMain, et al	1391	82		Release 1.18 Acres - for mtg. see Rem Bk. 1391 pg. 36
23501 Mar. 7, 1977	"			<i>mtg. Co. Inc.</i> Piedmont	Southeastern Insurance Service, Inc.	1391	47		Assigned to Shenandoah Life Ins Co.
23497 Mar. 7, 1977	"			<i>mtg. Co. Inc.</i> Piedmont	Southeastern Insurance Service, Inc.	1391	36	280,000	Hall, Middleton Dr. Sherrin Rem Book 1331 pg. 765
25247 Mar. 24, 1977	"			<i>mtg. Co. Inc.</i> Piedmont	Distribution Services, Inc.	1392	377		Subordination - for mtg. see Rem Book 1331 pg. 765
25248 Mar. 24, 1977	"			<i>mtg. Co. Inc.</i> Piedmont	Distribution Services, Inc.	1392	378		Subordination - for mtg. see
27288 Apr. 12, 1977	"			<i>mtg. Co.</i> Piedmont	Jack E. Shaw	1394	447	500,000	Hall, E. North St. Extra.
27567 Apr. 14, 1977	"			<i>mtg. Co.</i> Piedmont	Dixon Cooperatives, et al	1394	640		Release only Parcel one of parcel of Judgment Parcel # 77-560 - for mtg. see Rem Bk. 1341 pg. 917
"	"			"	" " " "	1394	640		

INDIRECT or MORTGAGEE Index to Real Estate Mortgages — Greenville County, S. C.

REG. U. S. PAT OFFICE *Chas. M. Cott* County Indexes Since 1888 An Identifying Trade Mark


 Open at Proper Tab according to First Letter or Letters of Name and refer to Buff Sub-Index sheet for page reference.

COTT FAMILY NAME INDEX No. 75 © 1949
MADE BY THE COTT INDEX COMPANY, COLUMBUS, OHIO
SOLD BY WALKER, EVANS & COGSWELL CO., CHARLESTON, S.C.

FILE NUMBER DATE OF RECORD	MORTGAGEES FAMILY NAMES	GIVEN NAMES ABCDEFGHIJ	GIVEN NAMES JKLMNO	GIVEN NAMES PQRSTUWXYZ	MORTGAGORS	BOOK	PAGE	Amount	BRIEF DESCRIPTION, LOCATION, ETC. (Not Warranted)
27567 Apr. 14, 1977	First			mtg. Co. Inc. Piedmont	Paris mtg. Commercial	1394	640		Release lien from Judgment Rec # 77-560 - for mtg. see REM Bk. 1274 pg. 283
28457 Apr. 22, 1977	"			mtg. Co. Inc. Piedmont	Rocky Creek Realty Corp. a ptn.	1395	328		
28454 Apr. 22, 1977	"			mtg. Co. Inc. Piedmont	Rocky Creek Realty Corp. a ptn.	1395	328		Re-Assign 10.282 Acres D.C. Hwy. #14 to First Piedmont mtg. Co. Inc. - for mtg. see REM Bk. 1250 pg. 537 2nd mtg. - see REM Bk. 1250 pg. 537 Release 10.282 Acres D.C. Hwy. #14
28689 Apr. 25, 1977	"			mtg. Co. Inc. Piedmont	Lawrence E. McNeil et al	1395	570		
28688 Apr. 25, 1977	"			"	Lawrence E. McNeil et al	1395	570		Re-Assign lot Wade Hampton Blvd. to First Piedmont mtg. Co. Inc. 2nd mtg. see REM Bk. 1285 pg. 375 3rd mtg. see REM Bk. 1285 pg. 375 Release lot Wade Hampton Blvd.
30329 May 9, 1977	"			"	Old Mill Properties a S.C. ptn.	1397	65		
30330 May 9, 1977	"			"	Old Mill Properties a S.C. ptn.	1397	65		Re-Assign 28 Acres Old Mill Rd. to First Piedmont mtg. Co. Inc. 2nd mtg. see REM Bk. 1313 pg. 499
30280 May 9, 1977	"			mtg. Co. Union	George P. Bell, Jr. et al	1397	34	7,200	
30495 May 10, 1977	"			Co. Inc. Piedmont mtg.	Coal Yard Associates	1397	202		mtg. re-assigned to First Piedmont mtg. Co. for mtg. see REM Bk. 1273 pg. 187 2nd mtg. see REM Bk. 1311 pg. 699 Release lot 35 Pleasantburg Forest
34070 June 9, 1977	"			Co. Inc. Piedmont mtg.	Eighth Colony Investors a S.C. ptn.	1400	513		

INDIRECT or MORTGAGEE Index to Real Estate Mortgages — Greenville County, S. C.

REG. U. S. PAT. OFFICE *Chas McColl* County Indexes Since 1888 An Identifying Trade Mark

 Open at Proper Tab according to First Letter or Letters of Name and refer to Buff Sub-Index sheet for page reference.

COTT FAMILY NAME INDEX No. 75 © 1949
MADE BY THE COTT INDEX COMPANY, COLUMBUS, OHIO
SOLD BY WALKER, EVANS & COGSWELL CO., CHARLESTON, S.C.

(1)

FILE NUMBER DATE OF RECORD	MORTGAGEES FAMILY NAMES	GIVEN NAMES ABCDEFGHIJ	GIVEN NAMES JKLMNO	GIVEN NAMES PQRSTUVWXYZ	MORTGAGORS	BOOK	PAGE	Amount	BRIEF DESCRIPTION, LOCATION, ETC. (Not Warranted)
34070 June 9, 1977	First			Mtg. Co Inc, Piedmont	<i>u. Dep. Ptn.</i> Eighth Colony Investors	1400	551		Mortg. Sec R Em Bk 1329 pg. 807 Release Lot 35 Pleasantburg Forest Sauci, D. Wille, Jr.
34506 June 14, 1977	"	440a Furlow Finance Co.		Financial Services of Greenville, Inc.	Betty C. Nutt	1400	937	9,660	Lot 96 Chandler St. Dana "Parkdale"
36246 June 29, 1977	"	440a Furlow Finance Co.		Financial Services of Greenville, Inc.	Engineer B. Sean Corp., a wic. corp.	1402	612	13,500	Lot 50 Woodruffe Dr.
36410 June 30, 1977	"	by Jack R. Courton, as Trm. of J. J. S.		Mortgage Investors	Walter Kenner Realty	1402	806		Release Lien by Judgment Rec # 77-2324 - for mtg. see R Em Bk. 1242 pg. 267
2659 July 25, 1977	"			corp. Union Mtg	John J. Gibbons	1405	53	4,600	Liberty Park Lot 30 Andrew Lane
4248 Aug 9, 1977	"			Mtg. Co. Piedmont	Pelham Pointe, apt.	1406	484		See mtg. see R Em Bk 1277 pg. 149 + 1314 pg. 385 Re-Assign to First Piedmont mtg. Co.
4512 Aug 16, 1977	"	Carolina Mortgage Co.			E. J. Durkin et al	1406	717		Mtg. Assign to Oxford Fin. Co, Inc., Maryland Credit Fin. Div. - for mtg. see R Em Bk. 942 pg. 275
5518 Aug 18, 1977	"			Mtg. Co. Inc. Piedmont	J. C. Hooper et al	1407	504		Re Assign. 34 Acre. Bunting Rd. to grant Piedmont mtg. Co. for mtg. see R Em Bk. 1265 pg. 351
5508 Aug 18, 1977	"			Mtg. Co. Inc. Piedmont	J. C. Hooper et al	1063	21		R Em Bk 1265 pg. 351 Release .34 Acre. for mtg. see See mtg. see R Em Bk. 1328 pg. 325
5872 Aug 22, 1977	"			Mtg. Co. Inc. Piedmont	Fidelity Trust Corp.	1407	796		Re Assign 4.68 Acre. Bunting See mtg. see R Em Bk. 1328 pg. 325
5873 Aug 22, 1977	"			Mtg. Co. Inc. Piedmont	Fidelity Trust Corp.	1407	798		Release 4.68 Acre. Bunting
6706 Aug 30, 1977	"			Mtg. Co., Inc. Piedmont	Jack E. Shew	1458	457	503,500	lots 221, 222, 223 1 Pt. lots 226 + 227 Nantuxville St. orchard acres see + also lot con. U.S. Hwy 29 + water
"	"			"	" " "	1458	457		

INDIRECT or MORTGAGEE Index to Real Estate Mortgages — Greenville County, S. C.

REG. U. S. PAT. OFFICE *Chas McCott* County Indexes Since 1888 An Identifying Trade Mark

Open at Proper Tab according to First Letter or Letters of Name and refer to Buff Sub-Index sheet for page reference.

COTT FAMILY NAME INDEX No. 75 © 1949
MADE BY THE COTT INDEX COMPANY, COLUMBUS, OHIO
SOLD BY WALKER, EVANS & COGSWELL CO., CHARLESTON, S. C.

FILE NUMBER DATE OF RECORD	MORTGAGEES FAMILY NAMES	GIVEN NAMES ABCDEFGHIJ	GIVEN NAMES JKLMNOPQ	GIVEN NAMES RSTUVWXYZ	MORTGAGORS	BOOK	PAGE	Amount	BRIEF DESCRIPTION, LOCATION, ETC. (Not Warranted)
6814 Aug 31, 1977	First			<i>Mortgagee Trust</i> Pennyloggia Mtg. Co. Inc.	Summit Properties Inc.	1408	707		REM bk. 1258 pg. 399 Release - for mtg. see
7115 Sept. 1, 1977	"			Piedmont	J. C. Hooper	1408	913		mtg assigned to N.C. Natl Bank as Agent - for mtg. see REM Book 1408 pg. 783
7541 Sept. 4, 1977	"			<i>mtg. Co. Inc.</i> Piedmont	J. C. Hooper	1408	913		
7561 Sept. 6, 1977	"			Piedmont	Pelham Pointe, apt.	1409	113		
7673 Sept. 7, 1977	"			<i>corp.</i> Union mtg.	Ernest P. Diggers, et al	1409	113		Re-assign. Exhibit of N. C. First Piedmont mtg. Co. - for mtg. see REM Book 1411 pg. 199 & bk 1314 pg. 38 & 1-5/11/77-905
8530 Sept. 15, 1977	"			<i>corp.</i> Union mtg.	Ernest P. Diggers, et al	1411	311	5,551	
8992 Sept. 20, 1977	"			<i>corp.</i> Union mtg.	Ernest P. Diggers, et al	1411	111	5,611	Lot 7 1/2 Durham Rd. "Green Springs"
9611 Sept. 26, 1977	"	U.S. Finance Finance Co.		<i>corp.</i> Financial Finance Co.	Bobby S. Carr, et al	1411	124	3,116	Lot 40 Long Dr., Sec. 11 & 2 Forest, W. A.
10544 Oct. 3, 1977	"			<i>corp.</i> Union mtg.	Nassell E. Tucker, et al	1411	353	13,200	Lot 19 Finance Co. Lowell Forest, W. A.
10692 Oct. 4, 1977	"			" "	David P. Shelton, et al	1411	819	13,200	Lot 30 Alpine Hwy Forest, W. A.
10692 Oct. 4, 1977	"			" "	Jack E. Ellison	1411	906	4,850	Lot 110 Fuller Dr. August Forest, W. A.
11057 Oct. 4, 1977	"			" "	Samuel R. McHenry	1411	741	14,255	Lot 20 Chalkley St. Forest, W. A.
11111 Oct. 6, 1977	"			" "	Sam L. Brown	1412	191	7,203	Lot 85 Confederate St. Forest, W. A.

INDIRECT or MORTGAGEE Index to Real Estate Mortgages — Greenville County, S. C.

REG. U. S. PAT. OFFICE *Chas McCulloch* County Indexes Since 1888
An Identifying Trade Mark

☞ Open at Proper Tab according to First Letter or Letters of Name and refer to Buff Sub-Index sheet for page reference.

COTT FAMILY NAME INDEX No. 75 © 1949
MADE BY THE COTT INDEX COMPANY, COLUMBUS, OHIO
SOLD BY WALKER, EVANS & COGSWELL CO., CHARLESTON, S.C.

(5)

FILE NUMBER	MORTGAGEES	GIVEN NAMES	GIVEN NAMES	GIVEN NAMES	MORTGAGORS	BOOK	PAGE	Amount	BRIEF DESCRIPTION, LOCATION, ETC. (Not Warranted)
DATE OF RECORD	FAMILY NAMES	ABCDEFGHIJ	IJKLMNOP	QRSTUVWXYZ					
11674	First			mtg. corp.				.00	
Oct. 13, 1977				Union	Thomas Lewis Thompson	1412	839	7,800	Lot 2 Riley Rd.
11674	"			" "	Paul K. Thomas, et al	1412	842	2,200	Lot 213, Perry Rd.
Oct. 13, 1977				" "	Harry C. Hawley	1413	218	6,200	11/2 Hight. Lot 23, Venus Ct. Sallwanta
12141	"			" "	Kenneth F. Ellington III	1413	221	7,200	Deerlake Sec. III Lot 20 Sedgefield Dr.
Oct. 18, 1977				" "	Paul London	1413	460	3,700	1/2 Acre Lot 109, Dubox Dr. Inglewood
12141	"			" "	Christopher K. Turner	1413	463	8,700	1/2 Acre Mtn. Est. Sec. I Lot 46, Brent Helen Rd. Hill
Oct. 18, 1977				" "	Billy E. Newins, et al	1413	466	1,900	1/2 Acre Lot, Sunrise Dr. Mauldin
12450	"			" "	Bryan A. Wau	1413	469	12,200	1/2 Acre Lot 127, Millland St. University
Oct. 20, 1977				" "	Bobby Joe Burton	1413	772	8,600	Lot, Koper mtn. Rd.
12452	"			" "	Patricia M. Graham	1413	775	4,400	3 lots, Richardson Rd.
Oct. 20, 1977				" "	Edward L. Floyd, et al	1414	274	5,200	Lot 3 Merlocke Dr.
12450	"			" "	Arthur W. Brady, et al	1414	277	12,200	"Pilgrims Point" Lot 22 Westchester Rd.
Oct. 20, 1977				" "	Robert N. Moser, et al	1415	26	7,000	Sugar Creek, sec. 1, map 4 Lot 142 Sugar Creek Lane
12660	"			" "	Margaret J. Martin	1415	29	5,600	1/2 Acre Lot 55, James Dr. Union
Oct. 24, 1977				" "	William Lee Wilson	1415	32	8,700	Westwood, part of Lot 16 Westwood Dr., sec. 1
12660	"			" "	Michall David Dunlap	1415	231	4,700	sec. 7, Mauldin Lot 47 Foresta woods
Oct. 24, 1977				" "					
13316	"			" "					
Oct. 28, 1977				" "					
13316	"			" "					
Oct. 28, 1977				" "					
14104	"			" "					
Nov. 4, 1977				" "					
14104	"			" "					
Nov. 4, 1977				" "					
14399	"			" "					
Nov. 8, 1977				" "					

INDIRECT or MORTGAGEE Index to Real Estate Mortgages — Greenville County, S. C.

REG. U. S. PAT. OFFICE *Chas. McCott* County Indexes Since 1888 An Identifying Trade Mark


Open at Proper Tab according to First Letter or Letters of Name and refer to Buff Sub-Index sheet for page reference.

COTT FAMILY NAME INDEX No. 75 © 1949
MADE BY THE COTT INDEX COMPANY, COLUMBUS, OHIO
SOLD BY WALKER, EVANS & COGSWELL CO., CHARLESTON, S.C.

FILE NUMBER DATE OF RECORD	MORTGAGEES FAMILY NAMES	GIVEN NAMES ABCDEFGHIJ	GIVEN NAMES JKLMNO	GIVEN NAMES PQRSTUVWXYZ	MORTGAGORS	BOOK	PAGE	Amount	BRIEF DESCRIPTION, LOCATION, ETC. (Not Warranted)
14495 Nov. 8, 1977	First			<i>Corp.</i> Union mtg.	Robert J. Hughes, et al	1415	350	10,200	Lot, Garden Cross
14881 Nov. 14, 1977	"			"	John Max Humphreys, et al	1415	712	5,915	"Spring Brook Stream" Lots 5 + 155 Miami Ave.
15107 Nov. 15, 1977	"			"	Frances B. Richards	1415	848	7,201	Part ch. sp. sp. Lot 292 West St. Union
15139 Nov. 15, 1977	"			"	Charles E. Parks (James William Weston)	1415	854	4,435	Lot 74 Wellington Green & Lot 24 Shipman sp.
15113 Nov. 15, 1977	"			"	James W. Wooster, et al	1415	757	4,413	Lot 3 Blue Ridge Cr. Mtn. W.
15113 Nov. 15, 1977	"			"	Robert J. Miller, et al	1415	894	7,000	Lot view mount St. Paris "Whispering" Sec. 1
15553 Nov. 18, 1977	"			"	Kent P. Stubbs	1416	287	7,931	Lot 53 Cantrell Lane
15553 Nov. 18, 1977	"			"	James Henry Kennedy	1416	262	7,201	Lot 12 "Meadowood" Dublin Ridge St. Union sp.
15553 Nov. 18, 1977	"			"	W. Leedy Goodwin, et al	1416	263	7,201	5 acre. Sec. 1. Hwy. 412 Dartl. W. also strip
15553 Nov. 18, 1977	"			"	Dublin Kilgore, et al	1416	264	7,201	St. Paul 17 front rd. St. Paul
15788 Nov. 22, 1977	"			"	Richard D. Rabb, et al	1416	514	7,100	Lot 213 W. Union St. 64 ft. see Lem Book 1380 pg. 63
16270 Nov. 25, 1977	"			<i>Mtg. Co. Inc.</i> Piedmont	New South Dev. Co.	1416	911		Re-assign only 2.3 acres. for mtg. Mtn. W. see Lem Bk. 1380 pg. 63
16269 Nov. 25, 1977	"			<i>Mtg. Co. Inc.</i> Piedmont	New South Dev. Co.	1416	913		Release 2.3 acres R/W I-385
16995 Dec. 2, 1977	"			<i>Corp.</i> Union mtg.	Sarah C. Allison	1417	545	7,400	Sheffield Forest, Sec. II Lot 47 Confederate Cr.
16995 Dec. 2, 1977	"			"	Boyce E. Christopher, et al	1417	548	2,600	St. Paul W. Lot 4 Quigley Mills Village
16995 Dec. 2, 1977	"			"	Thomas D. Steading	1417	551	9,300	McDaniel Tracts. Lot 17 Clendland St.

INDIRECT or MORTGAGEE Index to Real Estate Mortgages — Greenville County, S. C. 1

REG. U. S. PAT. OFFICE *Chas McCorkle* County Indexes Since 1888 An Identifying Trade Mark

 Open at Proper Tab according to First Letter or Letters of Name and refer to Buff Sub-Index sheet for page reference.

COTT FAMILY NAME INDEX No. 75 © 1949
MADE BY THE COTT INDEX COMPANY, COLUMBUS, OHIO
SOLD BY WALKER, EVANS & COGSWELL CO., CHARLESTON, S.C.

(K)

FILE NUMBER DATE OF RECORD	MORTGAGEES FAMILY NAMES	GIVEN NAMES ABCDEFGH	GIVEN NAMES IJKLMNO	GIVEN NAMES PQRSTUVWXYZ	MORTGAGORS	BOOK	PAGE	Amount	BRIEF DESCRIPTION, LOCATION, ETC. (Not Warranted)
16995 Dec. 2, 1977	First			Corp. Union Mtg.	<i>etal</i> Lewis C. Leach, Jr.	1417	554	6,500	Brook Glenn Gardens, Sec. 2 Lot 2 Longmeadow Rd.
16995 Dec. 2, 1977	"			" "	<i>etal</i> Broughton B. Clark	1417	557	10,000	"Heathwood" Lot 42 E. Heathwood Dr.
16995 Dec. 2, 1977	"			" "	Johnny A. Harris, <i>etal</i>	1417	560	5,000	Part, South 2d Lot 56 Bluff Dr. Kennedy
17482 Dec. 7, 1977	"			" "	William A. Hill, <i>etal</i>	1417	963	10,100	Del route Est. Lot 118, Wetherhill Rd.
17482 Dec. 7, 1977	"			" "	Roger D. Reynolds, <i>etal</i>	1417	966	7,800	Lot 40, Carlsruhe Sect
17482 Dec. 7, 1977	"			" "	S/A Charles E. Butler Charles Elton Butler, <i>etal</i>	1417	969	5,700	Lyrus Lot 82 Fernal Dr. Palmetto
17482 Dec. 7, 1977	"			" "	Rerry J. Mc Carter, <i>etal</i>	1417	972	10,100	Rd. Tract: 58.29 Ac. near
17482 Dec. 7, 1977	"			" "	W.A. Simley, Jr.	1417	976	10,200	Vista Hills Lot 112 Chip Springs Rd.
17482 Dec. 7, 1977	"			" "	Waco F. Childers, <i>III etal</i>	1417	979	5,000	Pfeasant Valley Lot 229, Patomas Ave.
17482 Dec. 7, 1977	"			" "	Jerry W. Billingsley, <i>etal</i>	1417	982	5,000	Barbery Hgts. Sect Lot 30, Lee Haven Ct.
18041 Dec. 13, 1977	"			" "	Michael V. Smith, <i>etal</i>	1418	492	10,200	"Deminger Place, Sec. 8 Lot 284 Deminger Rd.
18041 Dec. 13, 1977	"			" "	Michael J. Martin, <i>etal</i>	1418	498	3,800	"Greenfield" Lot 13 Greenfield Ct.
18041 Dec. 13, 1977	"			" "	Harold M. Andrews	1418	495	4,300	Willcutt Dr. "Highland" terrace Lot 11 1/2 lot 12 Sec. 8
18041 Dec. 13, 1977	"			" "	Gerald W. Holt, <i>etal</i>	1418	501	8,700	Lot 22 "Dalland terrace" Forest Hgts. Sec. 1
18041 Dec. 13, 1977	"			" "	Lawrence O. Harper, <i>etal etal</i>	1418	504	6,200	Lot 15 Yancey Dr. Lake
18041 Dec. 13, 1977	"			" "	Aubrey S. Christian	1418	507	4,100	Kenmare terrace, South 2d Lot 11 1/2 Ph. lot 10 Kenmare Dr.

INDIRECT or MORTGAGEE Index to Real Estate Mortgages — Greenville County, S. C.

REG. U. S. PAT. OFFICE *BlueMott* County Indexes Since 1888 An Identifying Trade Mark

Open at Proper Tab according to First Letter or Letters of Name and refer to Buff Sub-Index sheet for page reference.

COTT FAMILY NAME INDEX No. 75 © 1949
MADE BY THE COTT INDEX COMPANY, COLUMBUS, OHIO
SOLD BY WALKER, EVANS & COGSWELL CO., CHARLESTON, S.C.

FILE NUMBER DATE OF RECORD	MORTGAGEES FAMILY NAMES	GIVEN NAMES ABCDEFGH	GIVEN NAMES IJKLMNO	GIVEN NAMES PQRSTUVWXYZ	MORTGAGORS	BOOK	PAGE	Amount	BRIEF DESCRIPTION, LOCATION, ETC. (Not Warranted)
18720 Dec. 20, 1977	First			Corp. Union Mtg.	James Larry Webb, et al <i>By no. + pastor</i>	1419	104	8,200	Shant. these 1, sec. 1, austin. sp. Lot 89 Meaway Ct., Holly see
19197 Dec. 27, 1977	"			"	Rockvale Bapt. Church	1419	495	13,550	Shant. #1 Lot, Old Stone Rd.
19379 Dec. 28, 1977	"			Co. Inc. Piedmont mtg.	New South Development Co. <i>apts.</i>	1419	632		Inc. in mtg. see Rem. Sh. 1380 pp. 63 mtg. Redwood tract + Piedmont mtg. 6
19379 Jan. 28, 1977	"			Co. Inc. Piedmont mtg.	New South Development Co. <i>apt.</i>	1419	633		Jan. mtg. see Rem. Sh. 1380 pp. 63 Assignment to Banker Trust of S.C.
19545 Dec. 29, 1977	"			Union mtg.	N. O. Dillard, Jr., et al	1419	812	6,500	Members. add. Lot 126 Furber Dr.
19545 Dec. 29, 1977	"			"	Carl W. Cockfield, et al	1419	811	7,950	Rockvale add. Lot 3 Comden Dr.
19545 Dec. 29, 1977	"			"	Deborah M. Morris, et al	1419	814	8,600	4. sec. 1, Fresh meadow Farms Lot 147 Miracle Dr., South
20360 Jan. 6, 1978	"			"	Harry C. Fowler, et al	1420	437	6,200	Re-Record correct. mtg. for orig. see 264
"	"			"	" " " "	1420	437		Re-Record BK 1413 p. 218. Lot 23 Venus Ct. Dellquata, mtg.
20360 Jan. 6, 1978	"			"	Larry A. Robertson, et al	1420	440	3,700	Blue Berry Sub Lot 11 Strawberry Dr.
20800 Jan. 6, 1978	"			"	Robert D. Barrett, et al	1420	443	6,800	Chestnut Hill #1 Lot 28 Kalderson Ct.
20300 Jan. 6, 1978	"			"	Philip A. Land Edge, et al	1420	446	4,100	Stilling mill #1 Lot + Co. (Creek Church Rd.) +
21300 Jan. 6, 1978	"			"	J. Earl Bowling, et al	1420	449	4,600	E. playground est. Lot 4 Carolina ave. sec. 5
20501 Jan. 9, 1978	"			"	Peter D. Morris, M.D., et al	1420	536	23,000	74.18 ac. Jonesville Rd.
20924 Jan. 12, 1978	"			"	Lanny C. Fuller <i>apts.</i>	1420	891	4,500	"Maffair Estate" H. Lot 12 x 11 Tiffany Dr., Blk. E
21135 Jan. 13, 1978	"			Co. Piedmont mtg.	Rocky Creek Realty Co.	1421	18	915,000	9.17 acres

INDIRECT or MORTGAGEE Index to Real Estate Mortgages — Greenville County, S. C.

REG. U. S. PAT. OFFICE *Chas McCorkle* County Indexes Since 1888 An Identifying Trade Mark

☞ Open at Proper Tab according to First Letter or Letters of Name and refer to Buff Sub-Index sheet for page reference.

COTT FAMILY NAME INDEX No. 75 © 1949
MADE BY THE COTT INDEX COMPANY, COLUMBUS, OHIO
SOLD BY WALKER, EVANS & COGSWELL CO., CHARLESTON, S.C.

(1)

FILE NUMBER	MORTGAGEES FAMILY NAMES	GIVEN NAMES ABCDEFGH	GIVEN NAMES IJKLMNO	GIVEN NAMES PQRSTUVWXYZ	MORTGAGORS	BOOK	PAGE	Amount	BRIEF DESCRIPTION, LOCATION, ETC. (Not Warranted)
DATE OF RECORD									
21269 Jan. 17, 1978	First			Corp. Union Mtg.	Thomas A. Wolf, et al	1421	175	.00 6,400	"Canterbury" Sec. I Lot 48 Shus Day St.
21360 Jan. 17, 1978	"			" "	Michall S. Jenkins	1421	184	.00 6,900	"In Sanci" m.p.e. Lot 75 Merrillat ave.
21300 Jan. 17, 1978	"			" "	Hatler Smith	1421	187	.00 5,100	"Lincoln Ct." South 3d Lot 14 Bettyslury st.
21816 Jan. 23, 1978	"	d/b/a Faulkner Finance Co.			Billy W. Rigby, et al	1421	621	.00 7,008	"Brook Glenn Gardens" Sec. 2 Lot 1 Longmeadow Rd. Bl. A
21887 Jan. 23, 1978	"	Financial Services of Easley, Inc.			James Walter Moor, III	1421	625	.00 12,200	Lot Blakely Rd.
22037 Jan. 25, 1978	"			Union mtg. corp.	N. David Howell, et al	1421	753	.00 5,400	St. Lot 69 1/2 lot 70 Walnut
22037 Jan. 25, 1978	"			Union mtg. corp.	Donald N. Knight	1421	756	.00 5,600	"Canterbury" Lot 38 Squire Place, sec. 1
22037 Jan. 25, 1978	"			Union mtg. corp.	Barbara D. Hawkins	1421	766	.00 3,600	Sec. B-1 "Homer Estate" Pt. lots 370 + 366 Wembley Rd.
22651 Jan. 31, 1978	"			Union mtg. corp.	John Thomas Henry	1422	261	.00 13,200	"Del Norte Estate" sec. IV Lot 13 Del Norte Rd.
22907 Feb. 2, 1978	"			Union mtg. corp.	Duffie Dev. Inc.	1422	447	.00 12,000	Lot maple creek Ct.
23044 Feb. 3, 1978	"			Union mtg. corp.	Glenn Gerald Richard	1422	578	.00 5,400	"Dixie Hots." Pt. lots 85 + 86 Loundes ave.
23044 Feb. 3, 1978	"			Union mtg. corp.	Phillip S. Webb, et al	1422	581	.00 10,000	"Brookside" sec. II Lot 28 willowbrook Lane
23044 Feb. 3, 1978	"			" "	Clyde W. Hensley	1422	584	.00 7,400	Drille 3d. Lot 18 Graceland St.
23044 Feb. 3, 1978	"			" "	Maurice W. Hopkins	1422	587	.00 7,400	Pt. lot 1 white house co.
23275 Feb. 7, 1978	"			" "	Linda Hester Leonard	1422	752	.00 7,100	"Wellington Green" sec. II Lot 60 New Castle way
23299 Feb. 7, 1978	"			" "	Sadie M. Mullinax	1422	772	.00 14,500	sec. 2 Gudray mills village Lot 56 Elmwood ch. (54th ave.)

INDIRECT or MORTGAGEE Index to Real Estate Mortgages — Greenville County, S. C.

1

REG. U. S. PAT. OFFICE *Chas. McCarty* County Indexes Since 1888 An Identifying Trade Mark

Open at Proper Tab according to First Letter or Letters of Name and refer to Buff Sub-Index sheet for page reference.

COTT FAMILY NAME INDEX No. 75 © 1949
MADE BY THE COTT INDEX COMPANY, COLUMBUS, OHIO
SOLD BY WALKER, EVANS & COGSWELL CO., CHARLESTON, S. C.

FILE NUMBER DATE OF RECORD	MORTGAGEES FAMILY NAMES	GIVEN NAMES ABCDEFGHIJ	GIVEN NAMES JKLMNO	GIVEN NAMES PQRSTUVWXYZ	MORTGAGORS	BOOK	PAGE	Amount	BRIEF DESCRIPTION, LOCATION, ETC. (Not Warranted)
23299 Feb. 7, 1978	First			Corp. Union mtg.	James O. Sloan, et al	1422	775	.00 18,400	Chick spr. p. 18 acres St. Maul Rd.
23299 Feb. 7, 1978	"			" "	Wallace H. Meredith	1422	778	.00 12,200	"Riversdale" Lot 134 Riverview Dr.
23299 Feb. 7, 1978	"			" "	Mary Nell B. Trapp	1422	781	.00 6,200	"Oakwood acre" Sec. 2 Lot 43 Oakwood ave.
23462 Feb. 9, 1978	"	Carolina Mortgage Company			George E. Wilson	1422	983		mtg. assigned to North American Acceptance Corp. - for mtg. see R.E.M. Bk. 1021 pgs. 185
						1422	983		
23789 Feb. 13, 1978	"			Corp. Union mtg.	Paul W. Burnett, et al	1423	194	.00 3,000	Chestnut Hill Lot 23 Farmington Rd.
23714 Feb. 13, 1978	"			Corp. Union mtg.	Herald L. Brown, et al	1423	221	.00 4,000	Walnut St. Lot 75 1/2 lot 74
24304 Feb. 17, 1978	"			Corp. Union mtg.	Clarence Cline	1423	655	.00 10,200	Lower Sec. 1 Chick spr. p. Lot 42 & 43 Pine Dr., Place
24304 Feb. 17, 1978	"			Corp. Union mtg.	Richard W. Harrison	1423	658	.00 4,100	"Hazelwood" Lot 35 Mellyn St. Sec. 2
24304 Feb. 17, 1978	"			Corp. Union mtg.	Howard E. Russell	1423	661	.00 3,500	"Forest Hills" add. #2 Lot 15 East Jarvis Rd.
25221 Feb. 27, 1978	"			Corp. Union mtg.	James Larry Rame, et al	1423	664	.00 15,500	Lot 49 "Sunset Hgts." Sec. 2 "N. meadow Hgts."
25221 Feb. 27, 1978	"			Corp. Union mtg.	Fredric B. Millwood	1424	393	.00 7,000	Lot 16 Cool Springs Dr. "Pine Brook"
25221 Feb. 27, 1978	"			Corp. Union mtg.	Charles E. Gardner	1424	396	.00 3,000	Lot 11 Elaine Dr. (Kessler St.)
25404 Feb. 28, 1978	"			Corp. Union mtg.	Robert N. Harris, et al	1424	399	.00 5,000	Lot 47 "River Dawn" Pine mtn. trailers
25246 Feb. 28, 1978	"			Corp. Union mtg.	Tommy M. Amother	1424	559	.00 7,400	Lot 20 Coleman Ct. "Merris Park" Sec. 2
	"			Corp. Union mtg.	David B. Mann, et al	1424	588	.00 7,700	Lot 20 Forest Lane

INDIRECT or MORTGAGEE Index to Real Estate Mortgages — Greenville County, S. C. 1

REG. U. S. PAT. OFFICE *Chas. M. Calkins* County Indexes Since 1888 An Identifying Trade Mark

Open at Proper Tab according to First Letter or Letters of Name and refer to Buff Sub-Index sheet for page reference.

COTT FAMILY NAME INDEX No. 75 © 1949
MADE BY THE COTT INDEX COMPANY, COLUMBUS, OHIO
SOLD BY WALKER, EVANS & COGSWELL CO., CHARLESTON, S. C.

(M)

FILE NUMBER DATE OF RECORD	MORTGAGEES FAMILY NAMES	GIVEN NAMES ABCDEFGH	GIVEN NAMES IJKLMNO	GIVEN NAMES PQRSTUWXYZ	MORTGAGORS	BOOK	PAGE	Amount	BRIEF DESCRIPTION, LOCATION, ETC. (Not Warranted)
25615 Mar. 2, 1978	First			corp. Union mtg.	Helen B. Edwards	1424	813	.00 10,600	ll. 1.25 ac. Hwy. 14 & Phillips
25846 Mar. 6, 1978	"			" "	Harold Cline, et al	1425	96	.00 5,600	"Pondcross II" Lot Briarwood Ct.
26181 Mar. 7, 1978	"			" "	David E. Mullinax et al	1425	212	8,100	see Joint Map 2 Lot 52 Edwards Rd. Chester
26225 Mar. 8, 1978	"			" "	Ray J. Duckworth et al	1425	287	.00 6,700	Assembly Dr. / Belmont ave. Lot 44 Cor. Paris mt. ave. +
26277 Mar. 8, 1978	"			" "	Frederick M. Schwartz et al	1425	296	.00 8,100	Knollwood Hgts., Mauldin Lot 92 Devon Dr. add. to
26225 Mar. 8, 1978	"			" "	William R. Strange et al	1425	284	.00 12,000	Lot 97 "Cedar Hill" "Langport area"
26538 Mar. 10, 1978	"			" "	George A. Davis	1425	562	.00 6,100	Lot 64 Pecan Dr. Woodside Mills Village, Ke. C.
27209 Mar. 17, 1978	"	W.A. Fairlane Finance Co. Inc.		Financial Services of Greenville, Inc.	Clifford Morgan, et al	1426	292	.00 5,280	Lot 100 E. Eighth St. "Wildaire Bks." Sec. III
27312 Mar. 17, 1978	"			corp. Union mtg.	Allen R. Robertson	1426	300	.00 9,100	Lot 3 Woodrowland Dr. Westchester Rd. "Pelquins Point"
27312 Mar. 17, 1978	"			corp. Union mtg.	Richard W. Seelinger	1426	303	.00 4,600	Lot 35 Freeport Dr. + Bates St.
27312 Mar. 17, 1978	"			corp. Union mtg.	Sue Craver Davis	1426	366	.00 7,400	1.53 ac. County ll. Oakland St. also easement
27587 Mar. 21, 1978	"			corp. Union mtg.	Lester D. Caldwell, et al	1426	499	.00 15,200	3.14 ac. Woodville, ll. "Glendale Hgts."
27747 Mar. 22, 1978	"			corp. Union mtg.	John Henry Mcowan	1426	616	.00 12,400	Lots 67, 68, 69, + 28 "Bullitt, Estn."
28077 Mar. 24, 1978	"			corp. Union mtg.	John L. Dese, et al	1427	20	.00 8,000	Lot 89 Barrett Dr. Sec. 3 "Wade Hampton Estates"
28318 Mar. 27, 1978	"			corp. Union mtg.	William H. McEay	1427	162	.00 8,900	Lot 151 Leywood Dr.
28368 Mar. 28, 1978	"			corp. Union mtg.	Milton L. Campbell	1427	150	.00 14,000	Lot 20 Seven Oaks

INDIRECT or MORTGAGEE Index to Real Estate Mortgages — Greenville County, S. C.

()

REG. U. S. PAT. OFFICE *Chas. McCott* County Indexes Since 1888 An Identifying Trade Mark

Open at Proper Tab according to First Letter or Letters of Name and refer to Buff Sub-Index sheet for page reference.

COTT FAMILY NAME INDEX No. 75 © 1949
MADE BY THE COTT INDEX COMPANY, COLUMBUS, OHIO
SOLD BY WALKER, EVANS & COGSWELL CO., CHARLESTON, S.C.

DA	FILE NUMBER	MORTGAGEES FAMILY NAMES	GIVEN NAMES ABCDEFGH	GIVEN NAMES IJKLMNO	GIVEN NAMES PQRSTUVWXYZ	MORTGAGORS	BOOK	PAGE	Amount	BRIEF DESCRIPTION, LOCATION, ETC. (Not Warranted)
op	32523 May 2, 1978	First			corp. Union mtg.	Chester Lee Martin, et al	1431	772	6,200	(Luther St.) Lot 1 Manning St. 78-3699
op	32610 May 3, 1978	"			inc. Quality Homes	Lifford A. Woody, et al	✓	✓	✓	fixtures - Rt. 2, Glassy Mtn. Tp.
op	33319 May 5, 1978	"			corp. Union mtg.	William W. Goodlett, Jr.	1431	223	15,150	Lot 23, Hampton ave. Club Rd.
op	33369 May 5, 1978	"			James Inc. Quality Homes, Inc.	Thomas H. Atkinson	1431	277	62,380	Lot 1 1/2 lot 2 Postal
op	33179 May 8, 1978	"			Quality Homes, Inc.	Thomas H. Atkinson	1431	265		Mtg. Assigned to Percy Wilson Mtg. & Finance Corp. for mtg. re REM BK. 1431 pg. 247
op	33383 May 9, 1978	"	Financial Service		corp.	Benjamin J. Williams	1431	577	19,152	Lot, much used rd. "Merrifield Park"
op	33314 May 9, 1978	"			corp. Union mtg.	Randall V. Coleman	1431	472	27,500	Lot 26 Merrifield Dr. Chase Cr. "Golden Grove estate"
op	33571 May 11, 1978	"			corp. Union mtg.	Doug D. Bryant	1431	718	12,200	Lot 311 1/2 lot 27 Golden Sec. 15 Lake Forest
op	33795 May 12, 1978	"			corp. Union mtg.	Jerry E. Whiteside	1431	883	18,200	Lot 151 Lockmont Rd. "Orchardwood Mtg."
op	33937 May 15, 1978	"			corp. Union mtg.	Billy E. Stark	1431	958	5,500	Lot 36 Bramlett St. Sec. 11
op	33858 May 15, 1978	"			corp. Union mtg.	Johnny E. Breazale, et al	1432	28	25,900	Lot 157 Saluda Cr. "Westcliffe"
op	34577 May 19, 1978	"			corp. Union mtg.	Derald A. Kraft, et al	1432	678	15,000	"Sagebrush Park" Lot 126 Maple St.
op	34577 May 19, 1978	"			corp. Union mtg.	Antonio Alvarado, et al	1432	682	3,200	Lot 62 "Chestnut Hills" for mtg. re REM BK. 1229 pg. 527
op	34943 May 23, 1978	"			Co. Inc. Piedmont mtg.	M. William Beach, Jr.	1432	962		Relinquish by Judgment Roll 78-1632
op	35157 May 24, 1978	"			corp. Union mtg.	Donald K. Flanagan, et al	1433	92	7,400	Lot 4 Dellwood A.

INDIRECT or MORTGAGEE Index to Real Estate Mortgages — Greenville County, S. C.

REG. U. S. PAT. OFFICE *Chas McCott* County Indexes Since 1888 An Identifying Trade Mark

☞ Open at Proper Tab according to First Letter or Letters of Name and refer to Buff Sub-Index sheet for page reference.

COTT FAMILY NAME INDEX No. 75 © 1949
MADE BY THE COTT INDEX COMPANY, COLUMBUS, OHIO
SOLD BY WALKER, EVANS & COGSWELL CO., CHARLESTON, S.C.

(0)

FILE NUMBER	MORTGAGEES FAMILY NAMES	GIVEN NAMES ABCDEFGHIJ	GIVEN NAMES KLMNO	GIVEN NAMES PQRSTUVWXYZ	MORTGAGORS	BOOK	PAGE	Amount	BRIEF DESCRIPTION, LOCATION, ETC. (Not Warranted)
35109	First			Corp.				.00	'Buxton'
May 24, 1978 35335				Union Mtg.	Georgia P. Huffer	1433	95	7,100	Lot 6 1/2 Broomsgrove Dr. 78-4419
May 26, 1978 35413	"			Quality Corp.	Thomas G. Atkinson et al	✓	✓	✓	fixtures - Pistol Club Rd.
May 26, 1978 35742	"			Union Mtg Corp.	Francis D. Kerwin, Jr	1433	355	34.00	Lot 10 Laramie Dr. Meadowland Farm
May 31, 1978 35742	"			Union Mtg Corp.	Edward W. Cohen, et al	1433	602	7,600	Parcel 27 .59 Acre County Rd.
May 30, 1978 35798	"			"	James E. Gentry	1433	605	11,200	Merripied Park Lot 104 Seabury Dr.
May 31, 1978 36337	"			"	Franklin D. Taylor, et al	1433	821	14,000	Jarrington Acres - Sec II Lot 46 Delroy Circle
June 2, 1978	"			Co. Inc. Piedmont Mtg	Fidelity Trust Corp.	1434	202	}	Re-assign 1 Acre Village Dr. from to First Piedmont Mtg. Co. Inc. for mtg. see Rem. Bk. 1328 pg. 325 for mtg. see Rem. Bk. 1328 pg. 325 Release 1 Acre Village Dr. from
"	"			"	"	1434	202		
June 2, 1978 36338	"			Co. Inc. Piedmont Mtg Corp.	Fidelity Trust Corp.	1434	204		
June 2, 1978 36245	"			Union Mtg	Mark E. Colman, et al	1434	62	10,500	Lot 1 Jones Ave.
June 8, 1978 36906	"			Co. Inc. Piedmont Mtg	B & J Company	1434	658	}	mtg. Re-assign First Piedmont mtg. Co. Inc. - for mtg. see Rem Book 1289 pg. 149
"	"			"	"	1434	658		
June 8, 1978 36876	"			Corp. Union Mtg	Richard M. Mayer, et al	1434	593	.00	austin st.
June 14, 1978 37447	"			Corp. Union Mtg	Jill F. Sanford, et al	1435	28	5,500	Parcel 2 = 5.03 ac. E. Georgia Rd. Kudon Estate
June 14, 1978 37527	"			Corp. Union Mtg	Barry L. Steadham, et al	1435	142	5,700	Lot 48 Baldwin Cr. "Timberlake"
June 16, 1978 37781	"			"	"	1435	465	12,500	Lot 29 Allwyn Dr. W. Georgia "Hgt."
June 16, 1978	"			"	Small U. Nogara, et al	1435	465	12,500	Lot 17 Seminal Cr.

INDIRECT or MORTGAGEE Index to Real Estate Mortgages — Greenville County, S. C.

(1)

REG. U. S. PAT OFFICE *Chas McCott* County Indexes Since 1888 An Identifying Trade Mark

Open at Proper Tab according to First Letter or Letters of Name and refer to Buff Sub-Index sheet for page reference.

COTT FAMILY NAME INDEX No. 75 © 1949
MADE BY THE COTT INDEX COMPANY, COLUMBUS, OHIO
SOLD BY WALKER, EVANS & COGSWELL CO., CHARLESTON, S.C.

FILE NUMBER DATE OF RECORD	MORTGAGEES FAMILY NAMES	GIVEN NAMES ABCDEFGHIJ	GIVEN NAMES JKLMNO	GIVEN NAMES PQRSTUVWXYZ	MORTGAGORS	BOOK	PAGE	Amount	BRIEF DESCRIPTION, LOCATION, ETC. (Not Warranted)
38711 Jun. 23, 1978	First			mtg. corp. Union	Jerry Lee McAlle McNeill	1436	116	.00 13,500	Common ave. near Chick Spg. # Lot A. Cor. Poplar St. + "Village House" Sec. 1
38711 Jun. 23, 1978	"			"	Robbie Elaine Foster	1436	119	.00 8,200	Lot 85 Island me. "Millville"
38711 Jun. 23, 1978	"			"	Thomas D. Young, et al	1436	122	.00 6,500	Lot 113 Palmetto Dr.
39213 Jun. 28, 1978	"	Hartford Realty Corporation			Greenville Associates, Ltd. a pto.	1436	593		Subordination of mortgage - for mtg. see REM Bk. 1436 pg. 595 as Exhibit A.
39212 Jun. 28, 1978	"	Hartford Realty Corporation			Greenville Associates, Ltd. a pto.	1436	617		Subordination of mortgage - for mtg. see REM Bk. 1298 pg. 783
39324 Jun. 29, 1978	"			mtg. corp. Union	Robert B. Shockley, et al	1436	740	.00 11,000	"McLain Hpts." Lot 8 Piedmont ave.
314 Jul. 5, 1978	"			" "	Bennie V. Cudd, Jr.	1437	318	.00 6,200	"Highland Terrace" Lot 16 N. Main St. Blk. 7
348 Jul. 5, 1978	"			" "	Donald L. Gilbert, et al	1437	349	.00 6,100	Lot 20 "Millcreek Est."
370 July 5, 1978	"			Mortgage Trust Pennsylvania	Summit Properties by In.	1437	366		Release 6.67 Acre also R/W, Child Spring Sp. - for mtg. see REM Book 1258 pg. 407
382 July 6, 1978	"			Corp. Union mtg. corp.	Carl H. Clawson, Jr. and	1437	383	.00 13,600	Pt. lot 29 Northwood Ave. "Henderson Street"
763 Jul. 19, 1978	"			Union mtg. corp.	Dennis E. Wedding	1437	725	.00 9,200	Lot 56 x 51, Area 1-kt. "Mullin"
1983 Jul. 19, 1978	"			Union mtg. corp.	H. S. Dillard, et al	1438	601	.00 2,300	Lot 62 "Parkwood" Sec. 1 + 2 "Joe, estate"
2100 Jul. 21, 1978	"			Union mtg.	James J. Sullivan, et al	1438	788	.00 4,600	Lot 7 Stanton Bridge Rd.

INDIRECT or MORTGAGEE Index to Real Estate Mortgages — Greenville County, S. C.

REG. U. S. PAT. OFFICE *Chem-Lock* County Indexes Since 1888 An Identifying Trade Mark

☞ Open at Proper Tab according to First Letter or Letters of Name and refer to Buff Sub-Index sheet for page reference.

COTT FAMILY NAME INDEX No. 75 © 1949
MADE BY THE COTT INDEX COMPANY, COLUMBUS, OHIO
SOLD BY WALKER, EVANS & COGSWELL CO., CHARLESTON, S.C.

(P)

FILE NUMBER DATE OF RECORD	MORTGAGEES FAMILY NAMES	GIVEN NAMES ABCDEFGH	GIVEN NAMES IJKLMNO	GIVEN NAMES PQRSTUVWXYZ	MORTGAGORS	BOOK	PAGE	Amount	BRIEF DESCRIPTION, LOCATION, ETC. (Not Warranted)
2180 Jul. 20, 1978	First			Corp Union Mtg.	<i>etal</i> David C. Childress, Jr.	1438	791	.00 16,000	"Brookwood" Lot 41 Ridgcrest Cr.
2087 July 20, 1978	"	Financial Service			Ronnie Nelson, <i>etal</i>	✓	✓	✓	78-6029 Furniture - Rt. 4. Colony Rd.
2227 July 21, 1978	"			Corp. Union Mtg.	Michael D. Jett, <i>etal</i>	1438	904	.00 4,500	Maple Ests. - Sec. II Lot 252 Ellersme Dr. - <i>etal</i>
2404 July 24, 1978	"			Corp. Union Mtg.	Donald E. Pruitt	1439	63	.00 17,300	Lot 16 Cumberland Dr. - <i>etal</i>
2528 July 25, 1978	"			Corp. Union Mtg.	Craig Miller Madley, <i>etal</i>	1439	165	.00 10,000	Denari Lot 2 Edward Pl. Dogwood Rivendale
2642 July 25, 1978	"			Corp. Union Mtg.	David L. Devity	1439	229	.00 5,000	Lot 62 South Valley Ln.
2925 July 27, 1978	"			Corp. Union Mtg.	Lewis M. Richardson, <i>etal</i>	1439	469	.00 5,800	29. Lot 14 Paris Mt. Ave. Birrell
3229 Jul. 31, 1978	"			Corp. Union Mtg.	Jimmy D. Thurston	1439	763	.00 4,050	Lot "Dakota" W.
3273 Jul. 31, 1978	"			Corp. Union Mtg.	W. B. Edney	1439	824	.00 13,200	Lot 11 Palen Dr.
3773 Aug. 3, 1978	"			Corp. Union Mtg.	Keith R. Snyder, <i>etal</i>	1440	258	.00 7,500	Lot 48 Donnan Rd.
3950 Aug. 4, 1978	"	Hartford Realty Corp.		Corp.	Greenville Mall Partners	1440	392	.00 3,000,000	Woodruff Rd. along Pers. Prop. Tract, Cor. Old Roper Mt. Cr. & "Berla Forest" Sec. II
4041 Aug. 7, 1978	"			Corp. Union Mtg.	John S. Disher, <i>etal</i>	1440	506	.00 3,100	Lot 120 Berla Forest Cr.
4032 Aug. 7, 1978	"			Corp. Union Mtg.	John H. Christman, <i>etal</i>	1440	568	.00 11,200	"Lake Forest" Sec. I Lot 76 Lake Fairfield Dr.
4388 Aug. 9, 1978	"			Corp. Union Mtg.	<i>5432</i> Fredrick Daniel Blackwell, <i>etal</i>	1440	815	.00 15,200	Mauldin Lot, Old Lourens Rd.
4454 Aug. 10, 1978	"			Homes, INC Quality Corp.	Daniel Brown, Jr., <i>etal</i>	✓	✓	✓	78-6598 Furniture - Rt. 5. Tr. Rest "Hazel St."
4973 Aug. 15, 1978	"			Union Mtg.	W. Daniel Yarbrough, Jr.	1441	287	.00 8,000	Lot 129 Country Club Rd.

INDIRECT or MORTGAGEE Index to Real Estate Mortgages — Greenville County, S. C.

REG. U. S. PAT. OFFICE *Chas. M. Cotts* County Indexes Since 1888 An Identifying Trade Mark

Open at Proper Tab according to First Letter or Letters of Name and refer to Buff Sub-Index sheet for page reference.

COTT FAMILY NAME INDEX No. 75 © 1949
MADE BY THE COTT INDEX COMPANY, COLUMBUS, OHIO
SOLD BY WALKER, EVANS & COGSWELL CO., CHARLESTON, S.C.

FILE NUMBER DATE OF RECORD	MORTGAGEES FAMILY NAMES	GIVEN NAMES ABCDEFGHIJ	GIVEN NAMES JKLMNO	GIVEN NAMES PQRSTUVWXYZ	MORTGAGORS	BOOK	PAGE	Amount	BRIEF DESCRIPTION, LOCATION, ETC. (Not Warranted)
504 aug. 15, 1978	First			corp. (S/A Emily R. Rose) Union mtg.	Emily Rebecca Chapman Rose	1441	322	.00 8,600	Dalhousie St. 1 acre country rd.
5313 aug. 17, 1978	"			corp. Union mtg.	Tommy M. Anders	1441	548	.00 8,000	Lot 28 Edinore ave. + Lakeside Dr.
5461 aug. 19, 1978	"			corp. Union mtg.	James J. Walker, et al	1441	670	.00 6,700	2 acs. Con. Hunts Bridge Rd.
5985 Aug. 23, 1978	"	dt/ba Fairlane Finance Co. Financial Services, Inc.		corp. Union mtg.	Mary F. Latta	1442	123	.00 9,312	Acres Lot 37 Fleetwood Dr. Magnolia
6199 aug. 25, 1978	"			corp. Union mtg.	Wallace C. Craig	1442	294	.00 5,000	Lot 52 Dufferin St. (S.C. Hwy 14) O'Neal St.
6199 aug. 25, 1978	"			corp. Union mtg.	Leona B. Barnes	1442	297	.00 5,000	Lot 23 Masteller Rd.
6604 aug. 29, 1978	"			corp. Union mtg.	Wallace J. Smith, et al	1442	632	.00 6,271	Lot 16 "Jung area" "Helm's rd."
6604 aug. 29, 1978	"			corp. Union mtg.	Martha Strait Childs	1442	635	.00 5,271	Lot 29 Mayfair Lane Smilla
6567 aug. 29, 1978	"			corp. Union mtg.	Richard L. Ellikson	1442	453	.00 10,771	Lot 55 "Pine Hill" "Debbie Hill" Phase I
6771 aug. 30, 1978	"			corp. Union mtg.	Louis J. Smediger, et al	1442	779	.00 10,000	Lot 71 Sassafras St. also lot
6877 aug. 31, 1978	"	dt/ba Fairlane Finance Co. Financial Services, Inc.		corp. Union mtg.	David R. Henderson	1442	909	.00 2,112	.08 acre storage rd. "Owen Park"
7501 Sep. 6, 1978	"			corp. Union mtg.	Robert J. Forrester, et al	1443	396	.00 4,000	Lot 12 Stange Rd.
7501 Sep. 6, 1978	"			corp. Union mtg.	Victor L. Crews, et al	1443	399	.00 6,255	Lot 26 "Memories" "Merlin's me." McCullough rights.
7606 Sep. 7, 1978	"	dt/ba Fairlane Finance Co. Financial Services		corp. Union mtg.	Connie E. Fleming, et al	1443	503	.00 4,704	Lot 43 Donnybrook St. "Wilmington"
7650 Sep. 7, 1978	"	dt/ba Fairlane Finance Co. Financial Services		corp. Union mtg.	Jack W. Howard, et al	1443	505	.00 7,872	Lot 49 S. Ligon St.
7731 Sep. 8, 1978	"			corp. Union mtg.	Whitt Austin Jones, et al	1443	558	.00 8,600	Lot 2 S. Ligon St.

INDIRECT or MORTGAGEE Index to Real Estate Mortgages -- Greenville County, S. C.

Open at Proper Tab according to First Letter or Letters of Name and refer to Buff Sub-Index sheet for page reference.

KEYS PRINTING CO.

FILE NUMBER DATE OF RECORD	MORTGAGEES FAMILY NAMES	GIVEN NAMES ABCDEFGH	GIVEN NAMES IJKLMNO	GIVEN NAMES PQRSTUWXYZ	MORTGAGORS	BOOK	PAGE	AMOUNT	BRIEF DESCRIPTION, LOCATION, ETC. (NOT WARRANTED)
8154 Sep. 12, 1978	First				Corp. Union Mtg. Charles J. Southland	1443	997	10,200	mills Brandon Plant" sec. 2 Lot 460 Dorsey Blvd. "duely"
8154 Sep. 12, 1978	"				" William Noah Lee Dilstrap	1444	9	5,900	" Farmington acres" Lot 7 Clayton Dr.
8302 Sep. 13, 1978	"				" Ernest L. Watson, et al	1444	90	9,000	Chick Spg. Rd. Lots 34135 Lincoln St.
8571 Sep. 15, 1978	"				" Charles W. Zell, et al	1444	333	2,800	" West Blvd." Lots 26 & 27 Wilbanks St.
8571 Sep. 15, 1978	"				" Joe R. Williams	1444	336	5,100	" Forest Hills" Lot 24 W. Forest Cr. Sec. 2
8587 Sept. 15, 1978	"				Mtg. Co. Inc. Piedmont The Worthy Group	1444	298	}	Release & Subordination - for mtg. see REM Bk. 1302 pg. 109 & deed Bk. 1087 page 431 & 429
8585 Sept. 15, 1978	"			Mtg. Co. Inc. Piedmont The Worthy Group	1444	298			
8721 Sept. 18, 1978	"			Mtg. Co. Inc. Piedmont Eighth Colony Investors	1444	306			
8950 Sep. 19, 1978	"				corp. Union Mtg. Mike O. Davis, et al	1444	716	7,400	Lots 62 & 63 "Pineforest" Duille
9626 Sep. 25, 1978	"				" " Nancy Parkersley, Jr.	1445	239	6,100	Lot 14 Sec. 1 "Poinsettia"
9627 Sep. 25, 1978	"				" " Claude A. Huff, et al	1445	242	10,200	Lot 29 Sec. 2 "Pecan Grove" "Meyers Park" Sec. 1
9629 Sep. 25, 1978	"				" " David L. Naramore	1445	257	17,300	Lot 46 Forest Lane
9618 Sep. 25, 1978	"				a/b/a Foulness Finance Co. Financial Services Gladys Valentini	1445	295	3,690	Lot 152 "Idlewild"

INDIRECT or MORTGAGEE Index to Real Estate Mortgages -- Greenville County, S. C.

Open at Proper Tab according to First Letter or Letters of Name and refer to Buff Sub-Index sheet for page reference.

KEYS PRINTING CO.

FILE NUMBER DATE OF RECORD	MORTGAGEES FAMILY NAMES	GIVEN NAMES ABCDEFGHIJ	GIVEN NAMES JKLMNO	GIVEN NAMES PQRSTUVWXYZ	MORTGAGORS	BOOK	PAGE	AMOUNT	BRIEF DESCRIPTION, LOCATION, ETC. (NOT WARRANTED)
9617 Apr. 25, 1978	First	D/W/A/ Faulkner Finance Co. Financial Services			William Fleming	1445	297	12,312	Sec. 1 "Chick App. 20" Lot 41 Pine Dr. "Place Haven" Co. Inc. mtg. see REM Bk. 1329 pg. 827
9661 Sept. 25, 1978	"			mtg. Co. Inc. Piedmont	M. William Becher, Jr.	1445	305		mtg. re-assigned First Piedmont mtg. Inc. mtg. see REM Bk. 1311 pg. 699
9706 Sept. 25, 1978	"			corp. Piedmont	Eighth Colony Investors	1445	306		mtg. re-assigned First Piedmont mtg. Co. "Cousin Bk." Sec. 8
9731 Apr. 26, 1978	"			Union mtg. Co. Inc.	Mary A. Russell	1445	338	17,000	Lot 305 Wembley Rd. De. mtg. see REM Bk. 1328 pg. 325
9898 Sept. 26, 1978	"	D/W/A/ Faulkner Finance Co. Financial Services			Fidelity Trust Corp.	1445	419		mtg. re-assigned First Piedmont mtg. Co. "Dana Lane"
9899 Apr. 27, 1978	"				Betty C. Nutt	1445	565	11,664	Lot 96 Chandler St. "Clanew Hope"
10437 Apr. 27, 1978	"				George Bell, et al	1445	567	5,856	Lot 12 Eastview Dr. Front Est. and 1/2"
10597 Oct. 2, 1978	"				Calvin O. Cleveland, et al	1445	984	13,800	Lot 189 Pinfield Dr. "South" "Pinehurst"
10595 Oct. 3, 1978	"			Corp. Union mtg.	Robert D. Sims, et al	1446	163	10,000	Lot 19 Vista Dr. Sec. II Slopes "Sec. I"
10697 Oct. 3, 1978	"			Corp. Union mtg.	Herbert Glenn McHale	1446	166	7,500	Lot 1 Bridwell Rd. "Sunny"
10816 Oct. 4, 1978	"			Co. Inc. Union mtg.	Timothy J. Cotten, et al	1446	236	10,000	Lot 2 Knollwood Dr. For mtg. see REM Bk. 1272 pg. 307
10817 Oct. 5, 1978	"			Co. Inc. Piedmont mtg.	Jalmaq Associates	1446	450		mtg. re-assigned First Piedmont mtg. Co. Inc. The mtg. see REM Bk. 1272 pg. 307
10814 Oct. 5, 1978	"			Corp. Piedmont mtg.	Jalmaq Associates	1446	448		Release 2.55 Acres Dry Pocket Dr.
11154 Oct. 5, 1978	"			Corp. Union mtg.	Andrew J. George, et al	1446	327	2,000	Lot 44 Havenhurst Dr. "Stouewood" H. Inc.
11196 Oct. 9, 1978	"			Corp. Union mtg.	Gary L. Bryson	1446	608	5,300	Lot 1 Yorktown Dr. "Gambetown Ests." Sec. 2
11196 Oct. 9, 1978	"			Union mtg.	Robert Louis Kennedy	1446	732	7,700	Lot 32 Williamsburg Dr.

INDIRECT or MORTGAGEE Index to Real Estate Mortgages -- Greenville County, S. C.

Open at Proper Tab according to First Letter or Letters of Name and refer to Buff Sub-Index sheet for page reference.

KEYS PRINTING CO.

(R)

FILE NUMBER DATE OF RECORD	MORTGAGEES FAMILY NAMES	GIVEN NAMES ABCDEFGH	GIVEN NAMES IJKLMNO	GIVEN NAMES PQRSTUVWXYZ	MORTGAGORS	BOOK	PAGE	AMOUNT	BRIEF DESCRIPTION, LOCATION, ETC. (NOT WARRANTED)
11376 Oct. 10, 1978	First			Homes Inc.	Michael W. Southern et al				78-8295 Green fixtures - Rt. 2 Airport Rd.
11521 Oct. 11, 1978	"			Quality mtg. corp.	Larry Ronald Markbank	1446	919	7,500	"E. Lynne addi." Lots 918 & 119 Sycamore Dr.
11521 Oct. 11, 1978	"			Union mtg. corp.	Isabel W. Ewin	1446	922	3,700	"Rosehall" Lot 6 Rosemary Lane
11795 Oct. 13, 1978	"			Homes Inc.	Charles M. Hunt, et al				78-8485 fixtures - Rt. 3, Green
12462 Oct. 19, 1978	"			Quality mtg. l. d. c.	Fidelity Trust Corp.	1447	702		mtg. re assigned First Piedmont mtg. Co. Inc. - for mtg. see REM Book 1328 pg. 337
12639 Oct. 23, 1978	"			Piedmont	"	1447	702		
12792 Oct. 24, 1978	"			Corp. Union mtg.	Gerald A. Kraft	1447	912	18,000	Lot 126 Oxford St. - Inaugure Park
12904 Oct. 25, 1978	"			Corp. Union mtg.	William L. & Donald	1448	118	10,200	Pinell Lot 28 Pine Lane, Huntin' Acc
12902 Oct. 25, 1978	"			Corp. Union mtg.	Jane L. Hartley, et al	1448	183	15,000	Lot 29 Knollwood Hts. Sec. V
13106 Oct. 26, 1978	"			Union mtg.	Lawrence R. Upton, et al	1448	229	8,000	Agree " Chick Sggs. 77" Lot 46 Tara Ave. - Cunningham
13062 Oct. 26, 1978	"	Alpha Fainlane Finance Co.		Financial Services	Henry Baxter	1448	345	5,160	High addi." Lots 96 & 97 Dyer St. - Morgan Castle Rd. - Pine Hill Village
13062 Oct. 26, 1978	"	Alpha Fainlane Finance Co.		Financial Services	Gron Johnson, et al	1448	358	3,888	Lot 142 Cc. Flower Dr. & W.
13105 Oct. 26, 1978	"	Alpha Fainlane Finance Co.		Financial Services	Gerlene J. Childers	1448	360	3,888	Lot 86 Cropton Dr. - Idlewild
13380 Oct. 26, 1978	"			Corp. Union mtg.	Lilyan B. Gray	1448	352	2,500	Lot 267 Belle Meade Sec. 15
Oct. 30, 1978	"	Hartford Realty Corp.			Drille Male Partners	1448	597		Sub. Agree - for mtg. see REM Bk. 1388 pg. 158 - 1391 pg. 530 + 1440 pg. 392 + 1448 pg. 525
"	"	"		"	"	1448	597		

INDIRECT or MORTGAGEE Index to Real Estate Mortgages -- Greenville County, S. C.

Open at Proper Tab according to First Letter or Letters of Name and refer to Buff Sub-Index sheet for page reference.

KEYS PRINTING CO.

FILE NUMBER DATE OF RECORD	MORTGAGEES FAMILY NAMES	GIVEN NAMES ABCDEFGHIJ	GIVEN NAMES JKLMNO	GIVEN NAMES PQRSTUVWXYZ	MORTGAGORS	BOOK	PAGE	AMOUNT	BRIEF DESCRIPTION, LOCATION, ETC. (NOT WARRANTED)
13550 Oct. 31, 1978	First			Corp. Union Mtg.	William O. Garrison <i>etc</i>	1448	819	19,000	O'neal St. Lot 10 Reyna Dr.
13550 Oct. 31, 1978	"			"	James Larry Webb <i>etc</i>	1448	894	11,000	Plant Hill, sec. 1, August 27. Lot 89 Meadway Ct. "Holly Tree"
13873 Nov. 2, 1978	"			"	Ermin J. Pachella <i>etc</i>	1449	126	7,200	"Sunset 27th" sec. 7 Lot 51 Evening Way
14878 Nov. 13, 1978	"	A/A/A Fairlane Finance Co.		mtg. corp.	Charles N. Thomas	1449	992	27,240	"Blue Forest" lot II Lot 29 Blue Forest Ct.
14871 Nov. 13, 1978	"	Financial Services		Union	Shaver S. Elliott, <i>etc</i>	1450	77	8,200	sec. 7 Mauldin Lot 9 Forester woods
15031 Nov. 14, 1978	"	A/A/A Fairlane Finance Co.		Union	anna wicker	1450	247	3,708	Lot Linchey St. "Clulland Forest" 2 miles S.
15219 Nov. 15, 1978	"	Financial Services		corp. Union mtg.	Clifford J. Gaddy, Jr.	1450	338	12,000	Lot 208 Woodland Way "Fairsetta" sec. IV
15259 Nov. 15, 1978	"	Financial Services		corp. Union mtg.	Ronald E. Nagler, <i>etc</i>	1450	372	7,000	Lot 296 Oakwood Dr. Chick Gap St.
15294 Nov. 16, 1978	"	Financial Services		Union mtg.	William Thompson	1450	518	3,192	Lot 3 "White Hill" "Farmington area"
15419 Nov. 17, 1978	"	Financial Services		corp. Union mtg.	Leggy L. Wood	1450	658	6,000	Lot 52 Chevylane Dr. Gower Est. sec. B
15826 Nov. 21, 1978	"	Financial Services		corp. Union mtg.	Henry J. Brown, Jr. <i>etc</i>	1450	938	12,000	Lot 302 Wembley Rd. Sugar creek trap 5
15826 Nov. 21, 1978	"	Financial Services		corp. Union mtg.	Russell J. McKinnon	1450	941	10,000	Lot 119 Sun Meadow Rd.
15826 Nov. 21, 1978	"	Financial Services		corp. Union mtg.	J. A. Rosnell III	1450	944	10,000	Lot 5 Oak St. "Allam woods" sec. 1
16060 Nov. 21, 1978	"	A/A/A Fairlane Finance Co.		Union mtg.	Walker Dorr Willie <i>etc</i>	1450	947	9,300	Lot 47 Coach Hill Dr. "Allam Farms"
16845 Nov. 22, 1978	"	Financial Services		corp.	Melvin E. Sullivan <i>etc</i>	1451	83	5,568	Pl. lot 15 Glenn Rd. "Canterbury" sec. 1
Dec. 1, 1978	"	Financial Services		Union mtg.	John N. Matthews, Jr.	1451	794	5,493	Lot 49 Third Day St.

INDIRECT or MORTGAGEE Index to Real Estate Mortgages - Greenville County, S. C.

Open at Proper Tab according to First Letter or Letters of Name and refer to Buff Sub-Index sheet for page reference.

KEYS PRINTING CO.

FILE NUMBER DATE OF RECORD	MORTGAGEES FAMILY NAMES	GIVEN NAMES ABCDEFGH	GIVEN NAMES IJKLMNO	GIVEN NAMES PQRSTUVWXYZ	MORTGAGORS	BOOK	PAGE	AMOUNT	BRIEF DESCRIPTION, LOCATION, ETC. (NOT WARRANTED)
17231 Dec. 5, 1978	First			mtg. corp. Union	Gary C. Dull, et al	1452	200	.00 6,200	"Heathville" Lot 20 Canterbury Rd. Sheer, Chick Sp.
17231 Dec. 5, 1978	"			"	Roy D. Ninceman	1452	203	.00 6,000	Lot 1 Cor. Cal St. & Finley ave. Austin Sp.
17103 Dec. 5, 1978	"			"	John D. Truffin	1452	215	.00 4,000	.72 ac. Davenport Rd. Sec. 2 Grove Sp.
17326 Dec. 6, 1978	"			"	Brian L. DeMay, et al	1452	278	.00 14,000	Lot 41 Belle Terre acres
17489 Dec. 8, 1978	"	W/Ha Pauline Finance Co.			Lee J. Brown apts.	1452	487	.00 3,888	Lot 25 Hyde Park, sec. 1 see Rem. Ch. 1298 pg. 703 Release Parcel CV 8 - for mtg.
17942 Dec. 13, 1978	"	Hartford Realty Corp.		mtg. corp.	Greenville Bldg. Ltd.	1452	852	.00	"Harbor Town"
18617 Dec. 20, 1978	"			Union	Doris C. Gray et al	1453	430	.00 5,400	Unit 51 Stanley Dr. Timberlake Sec. II Butler Sp.
18652 Dec. 20, 1978	"			"	Henry S. Passmore Dr. et al	1453	561	.00 12,200	Lot 30 Monterey Lane. Trinity Way Northwood Hills sec 2
18652 Dec. 20, 1978	"			"	William B. Tuttle et al	1453	564	.00 9,200	Lot 84 Cor. Courington Rd. &
18652 Dec. 20, 1978	"			"	John A. Woodall et al	1453	567	.00 6,300	Lot 90 Coach Hills, Dr. Sec. 5 "Knollwood Hgts."
19184 Dec. 28, 1978	"			"	Zach K. Thomson et al	1453	938	.00 8,100	Lot 23 Cor. Anders ave. & Buchanan woods
19184 Dec. 28, 1978	"			"	Richard E. Mitchell	1453	942	.00 8,200	Lot 46, sec. 1 "Pelham sec. II"
19577 Jan. 2, 1979	"			"	Robert D. Elliott, et al	1454	220	.00 9,400	Lot 28 Farmington acres "Cedar Vale"
19577 Jan. 2, 1979	"			"	Robert P. Clayton et al	1454	223	.00 20,000	Lot 7 Quinter ave. Pelham woods sec 2
19816 Jan. 4, 1978	"			"	Stephen J. Allen	1454	463	.00 9,200	Lot 48 Coach Hills Dr. Morris Prop. Regime
20321 Jan. 9, 1979	"			"	Alfred C. Jope, et al	1454	803	.00 7,700	Unit 24-A Brunel

INDIRECT or MORTGAGEE Index to Real Estate Mortgages - Greenville County, S. C.

Open at Proper Tab according to First Letter or Letters of Name and refer to Buff Sub-Index sheet for page reference.

KEYS PRINTING CO.

FILE NUMBER DATE OF RECORD	MORTGAGEES FAMILY NAMES	GIVEN NAMES ABCDEFGH	GIVEN NAMES IJKLMNO	GIVEN NAMES PQRSTUVWXYZ	MORTGAGORS	BOOK	PAGE	AMOUNT	BRIEF DESCRIPTION, LOCATION, ETC. (NOT WARRANTED)	
20529 Jan. 11, 1979	First			corp.				.00	Sec. 8 "Elletson acres"	
20869 Jan. 15, 1979				Union mtg.	Agnes V. Goodwin	1454	891	9,950	Lot 27 Dundas ave.	
21330 Jan. 18, 1979				" "	" "	Howard Scurry, et al	1455	210	6,000	Valley Falls Sec. 1
21612 Jan. 22, 1979				" "	" "	Donald J. Hart, et al	1455	542	9,000	Lot 18 Carlton Dr. "Line austin D."
21512 Jan. 22, 1979				" "	" "	Lamar Haines	1455	758	9,300	1.59 acres D. "Five hills village" North 2d
21668 Jan. 23, 1979				" "	" "	Willie Mack Jones	1455	771	17,300	Lot 75 W. Castle Rd. & Perry "enchanted forest"
21746 Jan. 24, 1979				" "	" "	D. Ross Hill, et al	1455	774	6,900	Lot 7 "Junia Charming Dr."
21840 Jan. 24, 1979				" "	" "	Cornelius Cross	1455	843	8,600	Lot 14 Hwy 202 Chowland Hill, sec. 3
21902 Jan. 25, 1979				" "	" "	David L. Wallace, et al a Ltd. pto.	1455	846	6,500	Lot 68 Jumbalumbé Terrace see REM BK. 1302 pg. 109
22087 Jan. 25, 1979				" "	" "	Piedmont Co. Inc. The Worthy Group	1455	935		Release 1.467 ac. for mtg. see REM BK. 1302 pg. 109
22087 Jan. 26, 1979				" "	" "	Piedmont mtg. corp. The Worthy Group	1455	939		Release Inv. 1.467 ac. for mtg. Cherokee Forest
22140 Jan. 26, 1979				" "	" "	Union mtg. corp. Albert E. Welch, et al	1455	956	17,200	Lot 270 Cherokee Dr. (Twin's Bridge Rd.)
22263 Jan. 29, 1979				" "	" "	Union mtg. corp. Thomas E. Bridwell	1456	31	8,700	Lot Sun Springs Rd. Postdale
22263 Jan. 30, 1979				" "	" "	Union mtg. N. E. Jones, et al	1456	130	6,300	Lot 97 Mimosa Dr.
				" "	" "	John C. Elmore, et al	1456	133	6,900	6.3 ac. Butler's D.
				" "	" "	David D. Mosler, Jr.	1456	271	17,300	Lot 29 E. Wallulah Dr.
				" "	" "	Alan J. Hodge	1456	304	3,000	Lot 2 Seacreek

INDIRECT or MORTGAGEE Index to Real Estate Mortgages - Greenville County, S. C.

I
(7)

Open at Proper Tab according to First Letter or Letters of Name and refer to Buff Sub-Index sheet for page reference.

KEYS PRINTING CO.

FILE NUMBER DATE OF RECORD	MORTGAGEES FAMILY NAMES	GIVEN NAMES ABCDEFGHIJ	GIVEN NAMES JKLMNO	GIVEN NAMES PQRSTUVWXYZ	MORTGAGORS	BOOK	PAGE	AMOUNT	BRIEF DESCRIPTION, LOCATION, ETC. (NOT WARRANTED)
22379 Jan. 3, 1979	First			Corp. Union Mtg.	Don J. Bridges, ^{1st} _{et al.}	1456	401	7,700	"Heritage Lakes" Lot 157 Andalusian Trail
22647 Jan. 1, 1979	"			mtg. Co. Inc.	Eight Colony Investors ^{Co. Inc.} _{et al.}	1456	635		3rd mtg. du Rem. Bk. - 1311 pg. 699 Relieu lot Villa Dr. + Brentland Dr.
22774 Feb. 2, 1979	"			Piedmont Corp.	William N. Shropshire	1456	735	10,200	Bundtke Esty. Mauldin Lot 38 McSwain Dr.
23088 Feb. 8, 1979	"			Union mtg.	Robert L. Clemmer	1457	151	11,000	"Montclair" Sec. III Lot 39 Montclair Rd.
23299 Feb. 9, 1979	"			corp.	Milford D. Kelly	1457	266	28,000	Lot, Laurens Rd.
23374 Feb. 12, 1979	"			Piedmont Corp.	Donald J. Triffin, ^{1st} _{et al.}	1457	386	16,000	Westcliffe, sec. I - c Lot 122 Elmhurst Rd.
23508 Feb. 12, 1979	"			Union mtg.	Willard A. Vinsor, ^{1st} _{et al.}	1457	389	6,600	Woodfield, sec. c Lot 164 Pine Creek Dr.
23508 Feb. 13, 1979	"			" "	Nob B. Buchanan	1457	474	11,600	Sec. II Lot 105 Devenger Place
24436 Feb. 13, 1979	"			" "	Hamlin Beattie, ^{1st} _{et al.}	1457	477	20,000	mt. Calson Head, Co. Sec. A Lot 41 Southaven Dr. Louis
24756 Feb. 23, 1979	"			" "	Johnny B. Housley, Jr.	1458	189	10,500	Forester woods, Mauldin, sec. I Lot 10 Old Hickory Point
24983 Feb. 27, 1979	"			" "	Oscar Lewis Hammond	1458	414	14,100	2.74 ac. Hunt's Bridge Rd. Abington Way "Kingsgate" Sec. II
25143 Mar. 1, 1979	"			" "	John C. Evans, ^{1st} _{et al.}	1458	634	12,200	Sec. III Lot 18 Durison Ct.
25101 Mar. 2, 1979	"			" "	Burl E. Miller, ^{1st} _{et al.}	1458	867	10,000	Sec. III Lot 213 Westcliffe O'Neal Dr.
25231 Mar. 2, 1979	"			" "	Larry J. Brindwell	1458	880	10,000	Sec. II Lot, McMill Dr.
25372 Mar. 5, 1979	"			" "	Charles W. Jew, Jr., ^{1st} _{et al.}	1458	938	11,000	Sec. II Lot 72 Poinsettia
	"			" "	Kenneth Lynn Dunlop	1458	984	4,400	Valleybrook, sec. I Lot 15 Deer Creek Dr.

INDIRECT or MORTGAGEE Index to Real Estate Mortgages - Greenville County, S. C.

Open at Proper Tab according to First Letter or Letters of Name and refer to Buff Sub-Index sheet for page reference.

KEYS PRINTING CO.

FILE NUMBER DATE OF RECORD	MORTGAGEES FAMILY NAMES	GIVEN NAMES ABCDEFGHIJ	GIVEN NAMES IJKLMNO	GIVEN NAMES PQRSTUVWXYZ	MORTGAGORS	BOOK	PAGE	AMOUNT	BRIEF DESCRIPTION, LOCATION, ETC. (NOT WARRANTED)
25376 Mar. 5, 1979	First			corp. Union mtg.	Samuel P. Cargill, Jr.	1458	989	8,000	Lot, Earle St.
25486 Mar. 6, 1979	"			" "	Robert S. Belford	1459	107	8,200	Lot 2 S. Mills
25680 Mar. 8, 1979	"			" "	Martha Low S. Smith	1459	302	20,000	July 29 Pt. lot 2 Cor. Norman Dr. & Wilding Estate.
26058 Mar. 12, 1979	"			" "	Doyce R. Edgin, et al	1459	540	8,500	Lot 10 Burgandy Dr.
26361 Mar. 15, 1979	"	Financial	Service	corp. Union mtg.	Jimmy Williams, et al	1459	897	3,888	Woodfills, Sec. B Lot 280 Deerfield Rd.
26363 Mar. 15, 1979	"			" "	Edwin W. Waddell, et al	1459	891	7,700	Lot B, S. C. Hwy. 14
26332 Mar. 15, 1979	"			" "	Rex E. Keratetter, et al	1459	906	9,600	Dalland Terrace, Paris mt. #2
26508 Mar. 16, 1979	"			" "	aaron L. Corley, et al	1459	949	6,000	Lot 25 Zelma Dr. "Pine Thone" note
26508 Mar. 16, 1979	"			" "	John Dee Caldwell, et al	1459	962	4,700	Lot 26 Pine Thone Rd. "Pleasant View over" chick spg. #2
26815 Mar. 20, 1979	"			" "	Edgar D. Willigins, et al	1460	238	3,200	Lot 27 Vaughan St. Forest
26859 Mar. 20, 1979	"			" "	Clyde M. Bridwell	1460	270	5,000	Lot 20 Pine Brook "Eastdale"
26857 Mar. 20, 1979	"	Financial	Service	corp. Union mtg.	Therisa L. Brown	1460	273	14,200	Lot 104 Elm Dr.
26817 Mar. 20, 1979	"			" "	Kathy Epps, et al	1460	277	10,000	Lot 32 Shamrock Cr. Willowood, Sec. II S. Mills, question #2
27013 Mar. 21, 1979	"			" "	Tommy Lee Sigmour	1460	342	6,500	Lot 120 Almonde Dr. Mills Brandon Plant, Sec. I
27213 Mar. 22, 1979	"			mtg. Co. Inc. Piedmont	Rocky Creek Realty Co.	1460	524		Lot 205 Ocean St. Blaney
	"			" "	" " " "	1460	524		Re-Assign 8-649 Acres to First Piedmont mtg. Co. Inc. - for mtg. see L & M bk. 1250 pg. 537

INDIRECT or MORTGAGEE Index to Real Estate Mortgages - Greenville County, S. C.

Open at Proper Tab according to First Letter or Letters of Name and refer to Buff Sub-Index sheet for page reference.

KEYS PRINTING CO.

(4)

FILE NUMBER DATE OF RECORD	MORTGAGEES FAMILY NAMES	GIVEN NAMES ABCDEFGH	GIVEN NAMES IJKLMNO	GIVEN NAMES PQRSTUVWXYZ	MORTGAGORS	BOOK	PAGE	AMOUNT	BRIEF DESCRIPTION, LOCATION, ETC. (NOT WARRANTED)
27213 Mar. 22, 1979	First			Mortgage Co. Inc. Piedmont	Rocky Creek Realty Co. ^{a pt.}	1460	526		Re-Assign 3.202 Acre to Joint Piedmont Mtg. Co. Inc. - for mtg. see REm Bk. 1250 pg. 537
" " 27213 Mar. 22, 1979	"		"	"	Rocky Creek Realty Co. ^{a pt.}	1460	526		
" " 27213 Mar. 22, 1979	"		"	"	Rocky Creek Realty Co.	1460	528		Re-Assign 6.617 Acre to Joint Piedmont Mtg. Co. Inc. - for mtg. see REm Bk. 1250 pg. 537
" " 27212 Mar. 22, 1979	"		"	"	Rocky Creek Realty Co. ^{a pt.}	1460	528		see REm Bk. 1250 pg. 537 REm Book 1250 pg. 537
" " 27212 Mar. 22, 1979	"		"	"	Rocky Creek Realty Co. ^{a pt.}	1460	530		Release 6.617 Acre - for mtg. see RE m Bk. 1250 pg. 537
" " 27212 Mar. 22, 1979	"		"	"	Rocky Creek Realty Co. ^{a pt.}	1460	532		Release 8.667 Acre - for mtg. see REm Bk. 1250 pg. 537
" " 27140 Mar. 22, 1979	"		"	corp. Union Mtg.	Rocky Creek Realty Corp. ^{a pt.} wood. pt.	1460	534		Release 3.202 Acre - for mtg. see Mantleau
" " 27201 Mar. 22, 1979	"		"	"	William Thomas et al	1460	448	10,200	Lot 30 Archdale Dr.
" " 27467 Mar. 22, 1979	"		"	"	Morgan A. Bankhill	1460	476	5,000	"Waldair Exts" Pt. lot 19 Burgundy Dr.
" " 27633 Mar. 26, 1979	"		"	"	William E. Dean, et al	1460	820	14,200	Hampton Gardens, etc. III Lot 35 Lyswood Dr. wade
" " 27978 Mar. 27, 1979	"		"	"	Tommy L. Farr	1460	973	5,200	Northwood town Unit 57 Stanley Dr.
" " 28470 Mar. 29, 1979	"	Financial Service		Mtg Co. Inc. Piedmont	James Logan, et al	1461	234	3,888	also lot. Bates St. Lot Old White Horse Rd.
" " 28470 Apr. 2, 1979	"			"	Eighth Colony Investors	1461	762		Mtg. assigned to N.C. Nat'l Bank. as agent - for mtg. - see REm Book 1329 pg. 807
" " 28470 Apr. 2, 1979	"			"	Eighth Colony Investors	1461	762		
" " 28470 Apr. 2, 1979	"			"	Eighth Colony Investors	1461	763		Mtg. assigned to N.C. Nat'l Bank as agent - for mtg. - see REm Book 1317 pg. 699
" " 28470 Apr. 2, 1979	"			"	"	1461	763		

INDIRECT or MORTGAGEE Index to Real Estate Mortgages - Greenville County, S. C.

Open at Proper Tab according to First Letter or Letters of Name and refer to Buff Sub-Index sheet for page reference.

KEYS PRINTING CO.

FILE NUMBER DATE OF RECORD	MORTGAGEES FAMILY NAMES	GIVEN NAMES ABCDEFGHIJ	GIVEN NAMES JKLMNOPQ	GIVEN NAMES RSTUVWXYZ	MORTGAGORS	BOOK	PAGE	AMOUNT	BRIEF DESCRIPTION, LOCATION, ETC. (NOT WARRANTED)
28285 Apr. 2, 1979	First			mtg. corp.	Flossie W. Hiatt	1461	554	4,200 ^{.00}	Lot 19 Jones Ave.
28886 Apr. 5, 1979	"			Union mtg. Co. Inc. Piedmont	J.C. Hooper, et al	1462	49	} Re-Assign. 5.66 Acre to First Piedmont mtg. Co. Inc. - for mtg. - see REM Book 1265 pg. 351	
	"				" " "	1462	49		
28757 Apr. 5, 1979	"			d/b/a Fairlane Finance Co. Financial Services mtg. Co. Inc. Piedmont	Ray Easter	1462	81		13,392 ^{.00} 3.67 ac. County Rd.
28886 Apr. 5, 1979	"				J.C. Hooper	1462	60	} Re-Assign. 5.66 Acre to First Piedmont Mtg. Co. Inc. for mtg. see REM Bk. 1408 pg. 783	
	"				" " "	1462	60		
29462 Apr. 10, 1979	"			corp. Union mtg	Robert L. Murphy, et al	1462	732	14,100 ^{.00} 14,100 ^{.00}	Offene St. Pl. lot 36 Cor. Willhards
29313 Apr. 10, 1979	"			" "	Jimmy D. Thurston	1462	784	19,750 ^{.00}	Lot, Callaway Rd. Maulletta
29312 Apr. 10, 1979	"			" "	Jack D. Anthony	1462	787	12,200 ^{.00}	West, Hwy. 276 McSwain Gardens
29597 Apr. 12, 1979	"			" "	Arthur Ross, Jr. et al	1462	933	6,000 ^{.00}	Lot 63 McSwain Dr. Sibley Creek Ph. I
30008 Apr. 16, 1979	"			" "	Larry L. Cappe, et al	1463	282	18,000 ^{.00}	Lot 157 Whittlin Way Sec. 2 O'neal Rd.
30001 Apr. 14, 1979	"			" "	Charles R. McCully	1463	325	19,000 ^{.00}	Lots 49853 Paris View Charles Forest
29929 Apr. 16, 1979	"			" "	C. Arthur Burns, et al	1463	343	8,000 ^{.00}	Lot 9 Windmore Dr. Surdell Ckt. Mauldin
29929 Apr. 16, 1979	"			" "	Robert E. Teyman, et al	1463	346	6,100 ^{.00}	Lot 88 Barrett Dr. Highlands
29929 Apr. 16, 1979	"			" "	Lash W. Phillips, et al	1463	347	2,700 ^{.00}	Lot 57 Lancelot Dr. Sugar Creek map 4 Sec. 1
30343 Apr. 18, 1979	"			" "	David S. Davies, Jr.	1463	605	7,000 ^{.00}	Lot 141 Sugar Hill Lane

INDIRECT or MORTGAGEE Index to Real Estate Mortgages -- Greenville County, S. C.

Open at Proper Tab according to First Letter or Letters of Name and refer to Buff Sub-Index sheet for page reference.

KEYS PRINTING CO.

(V)

FILE NUMBER DATE OF RECORD	MORTGAGEES FAMILY NAMES	GIVEN NAMES ABCDEFGH	GIVEN NAMES IJKLMNO	GIVEN NAMES PQRSTUWXYZ	MORTGAGORS	BOOK	PAGE	AMOUNT	BRIEF DESCRIPTION, LOCATION, ETC. (NOT WARRANTED)
30352 Apr. 18, 1979	First			Corp. Union Mtg.	Joy C. Smith et al	1463	616	6,000 ^{.00}	Sec-1 Lot 31 Pleasant Valley
30351 Apr. 18, 1979	"			"	Stanley R. Kellott	1463	619	8,200 ^{.00}	Sec-2 Lot 92 Holly Springs
30597 Apr. 20, 1979	"			"	Dayle D. Westwood	1463	953	8,000 ^{.00}	"Forester woods" Sec-1 Lot 26 Boulder Rd.
31129 Apr. 25, 1979	"			"	Hugh E. St. Clair, Jr.	1464	270	7,000 ^{.00}	View Hills Lot 28 Arrowhead Rd. Grand
31061 Apr. 25, 1979	"	Financial Service			Johnny L. Blythe et al	1464	320	17,400 ^{.00}	"Stanton Hgts." Lot 9 Sunnyview Dr.
31044 Apr. 25, 1979	"			Corp. Union Mtg.	Edward B. Sanders	1464	327	5,100 ^{.00}	Lot 23 Vicksburg "Powderhorn"
31141 Apr. 25, 1979	"			Union Mtg. Piedmont	Old Mill Properties	1464	286		Reassign tract I & II to First Piedmont Mtg. Co Inc. for mtg see REM Book 1313 pg. 489
31374 Apr. 27, 1979	"			" Corp. Union mtg.	Samuel M. King	1464	634	17,000 ^{.00}	Forest, Sec-4 Lot 8 Shannon Dr., Lake Sherwood Forest
31374 Apr. 27, 1979	"			" "	Charles V. Sienkiewicz et al	1464	639	9,900 ^{.00}	Lot 117 Lady Marion Lane Line Brook Forest
31374 Apr. 27, 1979	"			" "	Laurence K. Landers Jr. et al	1464	662	8,000 ^{.00}	Lot 83 Rose wood Dr., Longstreet St. Deuzen Place Sec. 1
31547 Apr. 20, 1979	"			" "	James J. Drummond	1464	768	8,500 ^{.00}	Lot 42 Cor. Longstreet Dr. + Sant Anicel Park
31546 Apr. 30, 1979	"			" "	Paul K. Thomas et al	1464	853	9,900 ^{.00}	Lots 213 (Pt. lot) Arvill. Forester woods, Sec-7
31492 Apr. 30, 1979	"			" "	Kenneth W. Head	1464	856	9,000 ^{.00}	Lot 31 Linley Stone Rd. Blossom Terrace
31875 May 2, 1979	"	d/b/a Faulone Finance Co. Financial Serv., Inc.			Billy J. Ambrose et al	1465	205	11,880 ^{.00}	Lot 6 apple Dr. apple
31990 May 2, 1979	"			Corp. Union mtg.	Charles J. Coker et al	1465	165	2,600 ^{.00}	Lot 5 Whit Ests.

INDIRECT or MORTGAGEE Index to Real Estate Mortgages -- Greenville County, S. C.

Open at Proper Tab according to First Letter or Letters of Name and refer to Buff Sub-Index sheet for page reference.

KEYS PRINTING CO.

FILE NUMBER DATE OF RECORD	MORTGAGEES FAMILY NAMES	GIVEN NAMES ABCDEFGHIJ	GIVEN NAMES JKLMNO	GIVEN NAMES PQRSTUVWXYZ	MORTGAGORS	BOOK	PAGE	AMOUNT	BRIEF DESCRIPTION, LOCATION, ETC. (NOT WARRANTED)
31990 May 2, 1979	First			Corp. Union Mtg	Joel E. Leeson, et al	1465	168	8,300 ^{.00}	Augusta Falls Lot 196 Jasper Dr.
32029 May 3, 1979	"			" "	Sam J. Knox	1465	217	8,500 ^{.00}	Lot 87 Saqueena Pt.
32525 May 8, 1979	"			" "	Roy E. Pettit, et al	1465	711	8,000 ^{.00}	Lot 3 Heritage Lake Mt. Garden
32753 May 9, 1979	"			" "	Larry Stone Crain	1465	930	6,200 ^{.00}	Lot 9 Coleman Ct. Paris
32753 May 9, 1979	"			" "	Emma J. Voche	1465	933	4,700 ^{.00}	Lot 7 Chick Springs
33302 May 15, 1979	"			" "	Le Lottie W. Lane	1466	534	4,200 ^{.00}	Lot Hwy 8 Krollwood Hgts.
33312 May 15, 1979	"			" "	William P. Meador, Jr.	1466	537	9,200 ^{.00}	Lot 4 Edgewood Dr.
33312 May 15, 1979	"			" "	Edwin Blake Harrison, et al	1466	540	3,700 ^{.00}	Lot 42 Edwards Dr. Sec. III
33302 May 15, 1979	"			" "	Theodore Adams, et al	1466	543	6,000 ^{.00}	Lot Spring Pt. Rd.
33670 May 17, 1979	"			" "	Samuel N. Thomason	1466	853	17,300 ^{.00}	Lot, Dunblin Sp. "Harbor Town"
33940 May 18, 1979	"			" "	John A. Berlin, et al	1467	11	6,000 ^{.00}	Unit 43 Stanley Dr. Forest Gate
33974 May 21, 1979	"			" "	Henry M. Kriegel	1467	85	12,000 ^{.00}	Lot 52 Stamford Lane
33982 May 21, 1979	"			" "	Jerome L. Webb, et al	1467	192	5,200 ^{.00}	Lot 7 Old Rutledge Rd. Mainfield Pt.
33982 May 21, 1979	"			" "	Stanley E. Williams	1467	231	15,000 ^{.00}	Lot 40 Hillsborough Dr. Washington Green 2e 2
34440 May 21, 1979	"			" "	J. W. Bawhill, et al	1467	234	2,500 ^{.00}	Lot 67 Kenilworth Dr. Sec. 4 Orchardville
May 23, 1979	"			" "	James H. McEwenland	1467	442	6,000 ^{.00}	Lot 223 Fairhaven Dr.

INDIRECT or MORTGAGEE Index to Real Estate Mortgages - Greenville County, S. C.

I
(W)

Open at Proper Tab according to First Letter or Letters of Name and refer to Buff Sub-Index sheet for page reference.

KEYS PRINTING CO.

FILE NUMBER DATE OF RECORD	MORTGAGEES FAMILY NAMES	GIVEN NAMES ABCDEFGHIJ	GIVEN NAMES JKLMNO	GIVEN NAMES PQRSTUVWXYZ	MORTGAGORS	BOOK	PAGE	AMOUNT	BRIEF DESCRIPTION, LOCATION, ETC. (NOT WARRANTED)
34388 May 23, 1979	First			Corp. Union Mtg.	<i>Star</i> Robert C. McAbee	1467	463	11,500.00	Eastdale Lot 149 Dellrose ave.
34507 May 24, 1979	"			" "	Marion J. McDonald	1467	578	15,000.00	Forest Hgts. sec. 1, Butler sp.
34553 May 24, 1979	"			" "	Edward J. Edminister	1467	584	20,000.00	Drille 16.04 acc. Standing Spag. Rd.
34592 May 24, 1979	"			" "	<i>Star</i> Donald Ray Moore	1467	643	5,200.00	Holly Spag. Sec. II Lot 74 Holly Lane
34728 May 25, 1979	"			" "	Herbert D. Ayler, <i>Star</i>	1467	761	8,000.00	Windsor Rd. Lot 77 Swinton Dr.
35050 May 25, 1979	"			" "	<i>Star</i> Clifford E. Jimme	1468	102	21,000.00	mt. Videns Paris mtn. sp. Lot 8 Coleman Ct., Paris
35527 May 29, 1979	"	Financial Service		mtg. corp. Union	<i>Star</i> Edward J. Drieb	1468	582	3,000.00	Hillsborough, sec. 2 Lot 88 Basswood Dr.
35624 Jun. 1, 1979	"			" "	Ronald J. Kerr, <i>Star</i>	1468	685	19,000.00	Merrifield Rd. Lot 1 Merrifield Dr.
35623 Jun. 1, 1979	"			" "	<i>Star</i> William R. Clayton	1468	733	9,500.00	Dellgrove Dr. Pinecrest Lots 97 & 98 cor. mapleton +
35456 Jun. 1, 1979	"			" "	<i>Star</i> Billy J. Negler, <i>Star</i>	1468	792	5,000.00	Palms Hgts. Lot 41 Morgan Cr.
36043 Jun. 1, 1979	"			" "	Paul Henry Newton	1469	217	10,000.00	Lot Butler spag. Rd. Ellen Farms
36198 Jun. 5, 1979	"			" "	Rudolph Bolding, <i>Star</i>	1469	339	5,000.00	Rt. lot 1 Ellen Rd. Brook Ellen Gardens
36610 Jun. 7, 1979	"			" "	Thomas D. Lee, <i>Star</i>	1469	667	8,600.00	Lot 18 Laurensworth Rd.
36691 Jun. 11, 1979	"			mtg. Co. Inc. Piedmont	Rocky Creek Realty Co.	1469	779		mtg. Re-assigned to First Piedmont mtg. Co. Inc. - for mtg. see R. Lee Book 1258 page 537
	"			" "		1469	779		

(over)

INDIRECT or MORTGAGEE Index to Real Estate Mortgages - Greenville County, S. C.

Open at Proper Tab according to First Letter or Letters of Name and refer to Buff Sub-Index sheet for page reference.

KEYS PRINTING CO.

FILE NUMBER DATE OF RECORD	MORTGAGEES FAMILY NAMES	GIVEN NAMES ABCDEFGHIJ	GIVEN NAMES JKLMNOPQ	GIVEN NAMES RSTUVWXYZ	MORTGAGORS	BOOK	PAGE	AMOUNT	BRIEF DESCRIPTION, LOCATION, ETC. (NOT WARRANTED)
36692 June 11, 1979	First			C. Inc. Piedmont Mtg	Rocky Creek Realty	1469	778		Release 48 Acre Smith Rd. & Little Rocky Creek for Mtg. see R.E.M. Bk. 1250 pg. 537 Done 2/22
36833 June 12, 1979	"			corp. Union Mtg	"	1469	778		
37032 June 13, 1979	"	W. W. Fairlane Finance Co.		Union Mtg	John K. Jess, et al	1469	894	14,000	Lot 99 Sugarberry Dr.
37032 June 13, 1979	"	Financial Services, Inc.			Louise M. Parker et al	1470	40	10,368	Lot 4 Rison Rd.
37032 June 13, 1979	"	"	"	"	James Lee Simpson et al	1470	42	15,900	Lot Elm St.
37032 June 13, 1979	"	"	"	"	Walter A. Williams et al	1470	44	3,840	Spring Mt. Rd. Pl. lot 14 E. Perry Rd.
37094 June 14, 1979	"	"	"	"	Linda Hail Melvin	1470	46	9,840	Lot, Hwy 11, Saluda P.
37098 June 14, 1979	"			Corp. Union Mtg	D. V. Hancock, et al	1470	179	4,200	Holly Hill Phase II Lot 7 Maple Rock Ct.
37098 June 14, 1979	"			Corp. Union Mtg	Ray E. Keith, et al	1470	270	13,400	Notes. Lot 60 Edgewood Dr Kirkwood
37098 June 14, 1979	"			Corp. Union Mtg	Arthur Paul Chateaufort et al	1470	273	9,200	Ngite Est. Sec. II Lot 250 Ellersmere Dr. Sel
37427 June 14, 1979	"			Corp. Union Mtg	Albert F. Fryant, Jr. et al	1470	276	12,000	Lot 122 Wellington Bunden III
37465 June 18, 1979	"			"	David L. Nelson	1470	518	5,000	Oak Crest Lot 210 Garden Dr.
37675 June 18, 1979	"			Inc. Quality Hms.	Fred W. Rector, et al	✓	✓	✓	79-4979 fixtures - Rt. 3, Smville
37871 June 19, 1979	"			Corp. Union Mtg	Danny L. Carson, et al	1470	695	8,200	Heritage Hills Lot 132 Doughton St.
37970 June 21, 1979	"			"	alan J. Hodge (Hodge)	Re-Record 1470	735	3,000	Aq. 304. Lot 2 Finncreek for orig. mtg. see R.E.M. Bk. 1456
	"			"	Joseph W. Malone, et al	1470	937	10,000	Est. Sec. D. Lot 42 Mark Dr. Lily

INDIRECT or MORTGAGEE Index to Real Estate Mortgages -- Greenville County, S. C.

Open at Proper Tab according to First Letter or Letters of Name and refer to Buff Sub-Index sheet for page reference.

KEYS PRINTING CO.

(X)

FILE NUMBER DATE OF RECORD	MORTGAGEES FAMILY NAMES	GIVEN NAMES ABCDEFGH	GIVEN NAMES IJKLMNO	GIVEN NAMES PQRSTUVWXYZ	MORTGAGORS	BOOK	PAGE	AMOUNT	BRIEF DESCRIPTION, LOCATION, ETC. (NOT WARRANTED)
38167 Jun. 25 1979	First				<i>etal</i> Michael J. Harris	1471	196	27,000 ^{.00}	Rockvale Lot 87 Sandra St. Sec 1
38170 Jun. 25 1979	"				<i>etal</i> James Richard	1471	170	5,100 ^{.00}	Powdermill Lot 66 Brandon Ct.
38230 Jun. 25 1979	"				<i>etal</i> Larry J. Whitener	1471	286	10,000 ^{.00}	Lot, Aldham rd.
38285 June 25 1979	"	Citizens mtg. Corp.			Michael J. Harris	1471	200		mtg. assign. S.C. State Housing Authority - for mtg. see Rem Book 1471 pg. 196.
38338 June 26 1979	"				<i>etal</i> A. Stewart Fink	1471	362	20,000 ^{.00}	Silva Lake rd. Sec 7 Sugar Creek Lot 255, Coy. Lake Water Ct. & 2nd Div. see Rem Bk. 1470 pg. 518
38398 June 26 1979	"				David L. Nelson	1471	391	5,000 ^{.00}	Lot 210 Darrin Dr. Oak Crest
38496 June 27 1979	"				Jim M. Pitts	1471	528	7,700 ^{.00}	Lot 48 Deen Court Sec C
38870 Jun. 29 1979	"				<i>etal</i> Hugh Leon Ayers, Jr.	1471	809	11,900 ^{.00}	Knollwood Hts. Sec. IV Lot 23 Kingsley Dr.
38891 Jun. 29 1979	"				<i>etal</i> Donald N. Kay, Jr.	1471	875	10,000 ^{.00}	Phillie Creek Ph. 1 Lot 212 Kindler Way
38979 Jun. 29 1979	"				<i>etal</i> J. E. De Mint, Jr.	1471	965	12,000 ^{.00}	Traylor A. Lot 214 Woodvale ave.
205 Jul. 2, 1979	"	Financial Service			<i>etal</i> Georgia Mae Smith	1472	200	11,100 ^{.00}	3.6 acs. Splenda Sp. Seven Oaks
64 Jul. 2, 1979	"				<i>etal</i> James L. Rimer, III	1472	143	7,700 ^{.00}	Lot 53 Edwards mill rd. Chauview acres
128 Jul. 2, 1979	"				<i>etal</i> John Forest Nam Sr.	1472	206	6,200 ^{.00}	Lot 23 Chauview Cr.
17 Jul. 2, 1979	"				<i>etal</i> John R. Peterson, Jr.	1472	217	6,400 ^{.00}	Rander Rd. Rander, Roseville, Orange Lot 21 Beech Tubson Rd.
544 Jul. 5 1979	"				<i>etal</i> Norman C. Gaute, Jr.	1472	575	4,000 ^{.00}	Del Norte, Sec. III Lot 487 Sherborne Dr.

INDIRECT or MORTGAGEE Index to Real Estate Mortgages -- Greenville County, S. C.

Open at Proper Tab according to First Letter or Letters of Name and refer to Buff Sub-Index sheet for page reference.

KEYS PRINTING CO.

FILE NUMBER DATE OF RECORD	MORTGAGEES FAMILY NAMES	GIVEN NAMES ABCDEFGHIJ	GIVEN NAMES JKLMNOPQ	GIVEN NAMES RSTUVWXYZ	MORTGAGORS	BOOK	PAGE	AMOUNT	BRIEF DESCRIPTION, LOCATION, ETC. (NOT WARRANTED)
544 Jul. 5, 1979	First			corp.	Union Mtg Marshall L. Allen, <i>star</i>	1472	578	.00 4,200	woodfields Lot 152 Piney wood Lane Sec. 4
544 Jul. 5, 1979	"			"	Charles D. Welch	1472	581	.00 13,000	Lot 1204 Pine Est. Bellingham, sec. 2
652 Jul. 6, 1979	"			"	Loy A. Larrison, <i>star</i>	1472	649	.00 6,200	Lot 38 Brookdale Rd. Drexel Place
993 Jul. 10, 1979	"			"	Mary J. Driffin	1472	977	.00 10,000	Lot 70 Dexter Dr. Westwood, Austin 2d.
1234 Jul. 11, 1979	"			"	Geary L. Stone, <i>star</i>	1473	171	.00 5,000	Lot 100 Capewood Rd. Sec. 14
1478 Jul. 13, 1979	"			"	Eva Chahi	1473	424	.00 5000	Lot 353 Westwood "Shaller Park"
1700 Jul. 16, 1979	"			"	Caplan Bouton, <i>star</i>	1473	606	.00 7,500	Lot 172 Mt. Vista ave.
1689 Jul. 16, 1979	"			"	Fred C. Bell, <i>star</i>	1473	655	.00 8,500	Lot, Circle Rd. Homer Gots. Sec. D.
1998 Jul. 18, 1979	"	W/H a Fairlane Finance Co.			Charles W. West, <i>star</i>	1473	978	.00 10,020	Lot 486 Pimlico Rd. Jimbelle Lake
1998 Jul. 18, 1979	"	Financial Services, Inc.			Jack W. Howard, <i>star</i>	1473	980	.00 19,320	Lot 819 Selwyn Dr. Augusta Ave
2148 Jul. 19, 1979	"			corp.	Union Mtg Leonard M. Carter	1474	127	.00 6,100	Lot 208 Jasper Dr.
2148 Jul. 19, 1979	"			"	Marion M. McShady	1474	130	.00 8,600	Lot 20 Souldale "Hawwood"
2462 July 23, 1979	"			"	Elijah John Brasley	1474	308	.00 11,900	Lot 13, Sylvania Ave Heathsville
2467 July 23, 1979	"			"	Fred C. Ramsey, <i>star</i> now Mary C. Bank.	1474	398	.00 5,800	Lot 35 Canterbury Rd.
2470 July 23, 1979	"			"	Mary C. Hawkins	1474	408	.00 11,000	Lot 15 Old Dunham Rd. Rd. In Mtg. Aiken by 1228 p. 281
2494 July 23, 1979	"			So. Inc	Piedmont Mtg Lawrence E. McNeil	1474	424		Mtg. Aiken with Piedmont Mtg Co. Inc.

INDIRECT or MORTGAGEE Index to Real Estate Mortgages - Greenville County, S. C.

1
(X)

Open at Proper Tab according to First Letter or Letters of Name and refer to Buff Sub-Index sheet for page reference.

KEYS PRINTING CO.

FILE NUMBER DATE OF RECORD	MORTGAGEES FAMILY NAMES	GIVEN NAMES ABCDEFGH	GIVEN NAMES IJKLMNO	GIVEN NAMES PQRSTUVWXYZ	MORTGAGORS	BOOK	PAGE	AMOUNT	BRIEF DESCRIPTION, LOCATION, ETC. (NOT WARRANTED)
2750 July 25, 1979 2745	First			Corp. Union Mtg.	Daniel W. Sawyer ^{etal}	1474	588	.00 9,000	Lot 41 'Baxton' Hill Sec. 111
July 25, 1979 2833	"			" "	Ruby M. Roach	1474	666	.00 9,700	Lot 21 Joyeuse Dr. Richmond Geni. Sewell
July 25, 1979 3006	"				George K. Clardy ^{etal}	1474	684	.00 5,300	Lot 204 Hartsville St. "Orchard"
Jul. 26, 1979 3161	"			W/Wa Fairlane Finance Co. Financial Services, Inc.	Willie Lee Simpson	1474	850	.00 6,600	Lot Pinckney St. union Park
Jul. 27, 1979 4446	"			Union mtg. corp.	Ligh W. Young	1474	931	.00 12,000	Lot 178 Trent Dr. woodville Hts.
aug. 6, 1979 4353	"			Union mtg. corp.	Dexter D. McCarter	1476	57	.00 6,400	Lot 9 Alice St. Brookwood Forest, Rich Spg. 20
aug. 6, 1979 4355	"			Union mtg. corp.	Martha L. Buell	1476	62	.00 12,300	Lot 5 Sec. 4 1/2. lot 24 sec. 11 Small area
aug. 6, 1979 4578	"			Union mtg. corp.	Saul E. Crosby	1476	65	.00 9,900	Lot 15 Lyons Dr.
aug. 7, 1979 4641	"			Union mtg. corp.	Joel R. Gardner	1476	183	.00 6,600	1.82 acres Sec. 3
aug. 8, 1979 4904	"			Union mtg. corp.	Ganice J. Dorley	1476	235	.00 9,300	Lot 300 Belle meade Poundhorn, Sec. 1
aug. 10, 1979 5014	"			Union mtg. corp.	Robert L. Kent ^{etal}	1476	450	.00 5,000	Lot 4 Lakon Ct. millcreek Est.
aug. 10, 1979 5278	"			Union mtg. corp.	Robert J. Rosenthal ^{etal}	1476	630	.00 20,000	Lot 25 mill creek Rd. Foxcroft, sec. 1
aug. 14, 1979 5284	"			Union mtg. corp.	Austin H. Morgan, Jr. ^{etal}	1476	915	.00 8,200	Lot 187 Hunting Hollow Rd. Montclair, Sec. 1
aug. 14, 1979 5400	"			W/Wa Fairlane Finance Co. Financial Services, Inc.	Frank Richard Cypka ^{etal}	1477	4	.00 9,900	Lot 3 Bethel Rd.
aug. 15, 1979 5400	"			"	Willie Lee Henderson	1477	116	.00 13,776	tract 1 Butler St. Sams house
aug. 15, 1979	"			"	Betty C. Nutt	1477	118	.00 12,312	Lot 96 Chandler St.

INDIRECT or MORTGAGEE Index to Real Estate Mortgages -- Greenville County, S. C.

Open at Proper Tab according to First Letter or Letters of Name and refer to Buff Sub-Index sheet for page reference.

KEYS PRINTING CO.

FILE NUMBER DATE OF RECORD	MORTGAGEES FAMILY NAMES	GIVEN NAMES ABCDEFGH	GIVEN NAMES IJKLMNO	GIVEN NAMES PQRSTUVWXYZ	MORTGAGORS	BOOK	PAGE	AMOUNT	BRIEF DESCRIPTION, LOCATION, ETC. (NOT WARRANTED)
5490 aug. 15, 1979	First			mtg. corp Union	allan J. Messer, et al	1477	133	12,300 ^{.00}	Grand View Lot 37 Crestmore Dr.
5601 aug. 16, 1979	"			"	allert C. Hoff	1477	239	10,000 ^{.00}	add'l Lot 200 S. Forest Ests.
5673 aug. 16, 1979	"			"	Steven Keith Sims et al	1477	307	5,000 ^{.00}	Hwy. 10 ac. Old D'ville - Pelzer
5776 aug. 17, 1979	"			"	Donald L. Johnson	1477	383	7,500 ^{.00}	Sec. 2 Lot 39 Carter's Truse
5969 aug. 20, 1979	"			Jameson C. Inc. Smith Corp.	Ray Don W., et al	1477	005	12,940 ^{.00}	Woodfield, sec. C Lot 157 Piney Woods Lane
6114 aug. 21, 1979	"			Union mtg. Corp.	Thomas Baldwin, et al	1477	843	9,000 ^{.00}	Daville Ct. Lockwood, sec. 2 Lot 240 Cox-Kennedy Dr. &
6421 Aug. 23, 1979	"			Union Mtg.	Gerald W. Graydon	1477	996	5,000 ^{.00}	Lanul Hill Lot 16 + pt lot 18 Lanul Dr.
6518 aug. 23, 1979	"			" "	Karen Ann Fisher	1478	72	20,000 ^{.00}	Camelot Lot 45 Lionel Ct.
6589 aug. 24, 1979	"			" "	Robert L. Kent, et al	1478	172	5,000 ^{.00}	Re-Record For orig. mtg. See Book 1478 Pg. 458. Lot 4 Rahon Ct.
" 6595	"			" "	" "	1478	172	"	Re-Record Pawderhook, sec. 1 Highway 68, Bartle D.
aug. 24, 1979	"			"	James O. Floyd, et al	1478	315	5,200 ^{.00}	Lot 13 Buxton Ct.
6695 aug. 24, 1979	"			"	Michael D. Staffors	1478	204	17,000 ^{.00}	Lot 11 Foyle St.
6887 aug. 27, 1979	"			"	William E. Mance	1478	434	7,800 ^{.00}	Sec. 3 Lot 45 Beuca Vista.
6927 aug. 28, 1979	"			"	James O. Felmetter, Jr.	1478	477	7,000 ^{.00}	Lot 39 Pine Brook Forest
6994 aug. 28, 1979	"			"	Charles M. Mohr, et al	1478	575	16,200 ^{.00}	Lot 18 Sheffield Forest
7484 aug. 31, 1979	"			"	Davis J. Miller, et al	1478	991	4,200 ^{.00}	25 ac. Wadsworth Rd.

INDIRECT or MORTGAGEE Index to Real Estate Mortgages — Greenville County, S. C.

KEYS PRINTING COMPANY, GREENVILLE, S. C.

☞ Open at Proper Tab according to First Letter or Letters of Name and refer to Buff Sub-Index sheet for page reference.

(2)

FILE NUMBER DATE OF RECORD	MORTGAGEES FAMILY NAMES	GIVEN NAMES ABCDEFGHIJ	GIVEN NAMES JKLMNO	GIVEN NAMES PQRSTUVWXYZ	MORTGAGORS	BOOK	PAGE	Amount	BRIEF DESCRIPTION, LOCATION, ETC. (Not Warranted)
7576 Aug. 31, 1979	First	Financial Services		inc. corp.	Clarence E. Royal, et al	1479	384	5,424. ⁰⁰	Skyland Pl. Lot 17 Skyland Dr.,
7869 Sept. 5, 1979	"			Union mtg.	Ornell E. Gillespie, et al	1479	624	14,500. ⁰⁰	Lot, Watson Rd.
8033 Sept. 6, 1979	"			" "	Barbara J. Jones	1479	780	20,000. ⁰⁰	Dj. "Cherokee Forest" Lot 52 1 Pt. lot 53 Robesta
8056 Sept. 6, 1979	"			" "	Joseph Stokes, et al	1479	787	5,300. ⁰⁰	Bishop Hts. Mauldin Lot 64 Leake St.
8092 Sept. 6, 1979	"			" "	Fred R. Nester, Jr.	1479	863	20,000. ⁰⁰	Richwood, sec. II Lot 7 Richwood Dr.,
8617 Sept. 11, 1979	"	Financial Services		inc. corp.	Johnny Dicote, et al	1480	316	10,248. ⁰⁰	Mayfair Ests. Lots 53, 54, 155, Sutton Dr.,
8620 Sept. 11, 1979	"			Union mtg.	Robert M. Kimmell	1480	324	20,000. ⁰⁰	Stratton Place Lot 70 Bridgeton Dr.,
9056 Sept. 14, 1979	"			" "	Tom H. Jenkins, et al	1480	820	9,000. ⁰⁰	Forest Lot 75 Pine Brook
8965 Sept. 14, 1979	"			" "	William Gray Gaiety	1480	828	5,200. ⁰⁰	Swallow Ests. Lot 39 McSwain Dr.,
9164 Sept. 17, 1979	"			" "	Tommy Prince, et al	1480	882	4,000. ⁰⁰	Del Norte Ests. Lot 125 Great Glen Rd.
9577 Sept. 19, 1979	"			" "	Charles Donald Smith	1481	300	17,300. ⁰⁰	Brentwood, sec. 2 Lot 25 Ashley Oaks Dr.,
9621 Sept. 20, 1979	"	Financial Services		inc. corp.	Clifford Morgan, et al	1481	512	7,680. ⁰⁰	Woodside Mills, sec. c Lot 100 Eighth St.
9737 Sept. 20, 1979	"			Union mtg.	Harold K. Wham, et al	1481	425	7,700. ⁰⁰	Greenfield Ct. Greenfield Lot 20 1 Pt. lot 21
9671 Sept. 20, 1979	"			" "	Francis D. Keenan, et al	1481	468	5,600. ⁰⁰	Meadowbrook Farms Lot 10 Lorraine Dr.
9671 Sept. 20, 1979	"			" "	Larry D. Campbell	1481	471	15,600. ⁰⁰	Popple Hill, sec. 1 Lot 1, Anderson Ct.,
9824 Sept. 21, 1979	"			" "	Joseph H. Colson, et al	1481	568	8,800. ⁰⁰	Pinetree Pl. lot 21 Caroline Rd.

INDIRECT or MORTGAGEE Index to Real Estate Mortgages — Greenville County, S. C.

KEYS PRINTING COMPANY, GREENVILLE, S. C.

Open at Proper Tab according to First Letter or Letters of Name and refer to Buff Sub-Index sheet for page reference.

FILE NUMBER DATE OF RECORD	MORTGAGEES FAMILY NAMES	GIVEN NAMES ABCDEFGHIJ	GIVEN NAMES JKLMNO	GIVEN NAMES PQRSTUVWXYZ	MORTGAGORS	BOOK	PAGE	Amount	BRIEF DESCRIPTION, LOCATION, ETC. (Not Warranted)
10228 Sept. 25, 1979	First	4/14 Fairlane Finance Co. Financial Services Inc.			Charles W. Lake, Jr., et al.	1481	948	.00 16,446	Lot 142 S. Forest Estd.
10146 Sept. 25, 1979	"			Corp. Union Mtg.	Demetrius Nannon	1481	966	.00 11,200	Lot Bull. Rd. Valley Brook
10321 Sept. 26, 1979	"			"	Melba Young Wilch	1482	25	.00 4,200	Lot 8 Deer Creek Pt. Del Norte Estd. Sec. IV
10688 Sept. 28, 1979	"			"	Helba Jean Moody	1482	692	.00 8,000	Lot 90 Del Norte, Rd. Sheffield Forest
10979 Oct. 1, 1979	"			"	Robert E. Turner, et al.	1482	862	.00 8,300	Lot 25 Confederate Cr., Green Forest, Sec. B
10967 Oct. 1, 1979	"			"	Jack W. Coshier, et al.	1482	867	.00 4,100	Lot 18 Emerald St., Verdin Estd.
11180 Oct. 2, 1979	"			"	Donald D. Thompson, et al.	1482	969	.00 7,500	Lot 47 Baldwin Cr., Merifield Ph.
11246 Oct. 2, 1979	"			"	D. Winston Stephenson	1483	35	.00 12,000	Lot 94 Merifield, Jr., New Furman Hpts.
11180 Oct. 2, 1979	"			"	Tommy M. Brown	1483	76	.00 6,500	Lot 25 Ruby Dr., Valley Spg. Dec. 2
11472 Oct. 4, 1979	"			"	Craig Robinson, et al.	1483	269	.00 12,000	Lot 82 Holly Lane
11627 Oct. 5, 1979	"			"	Jeremie W. Carlisle	1483	469	.00 9,800	Lot 21 Lantz St. Taylor Castle Rd. Pine Hill Village
11806 Oct. 8, 1979	"	4/14 Fairlane Finance Co. Financial Services Inc.			Debra Johnson, et al.	1483	635	.00 23,136	Lot 142 Cor. Flower Dr. & W. Coral Ridge
11883 Oct. 9, 1979	"			Corp. Union Mtg.	Edward Cantey Cook, Jr.	1483	706	.00 7,500	Lot 32 Walker Springs Rd. Forestdale Hpts.
11884 Oct. 9, 1979	"			Corp. Union Mtg.	Alexander H. Alperin, et al.	1483	725	.00 5,000	Lot 56 Forestdale, Jr. Holly Springs sec. I
11884 Oct. 9, 1979	"			"	Lucy J. Henderson, et al.	1483	726	.00 3,300	Lot 112 Brook Bend Rd. Baby Rd. Fairview 29
12087 Oct. 10, 1979	"			Corp. Union Mtg.	William Randy Goodwin, et al.	1483	848	.00 6,000	S. Ace Hwy. 418 + Jenkins

INDIRECT or MORTGAGEE Index to Real Estate Mortgages - Greenville County, S. C.

(AA)

Open at Proper Tab according to First Letter or Letters of Name and refer to Buff Sub-Index sheet for page reference.

KEYS PRINTING CO.

FILE NUMBER DATE OF RECORD	MORTGAGEES FAMILY NAMES	GIVEN NAMES ABCDEFGHIJ	GIVEN NAMES JKLMNO	GIVEN NAMES PQRSTUVWXYZ	MORTGAGORS	BOOK	PAGE	AMOUNT	BRIEF DESCRIPTION, LOCATION, ETC. (NOT WARRANTED)
12434 Oct. 12, 1979	First			corp. Union Mtg	Jerry C. Kennedy	1484	192	12,000	Sec. II Lot 188 Del Norte Sunderham, sec. III
12662 Oct. 15, 1979	"			"	Larry L. Bailey, <i>star</i>	1484	358	3,500	Lot 117 Lexington Ct., Sec. 1
13300 Oct. 19, 1979	"			"	Ralph W. Lope, <i>star</i>	1485	84	20,000	Lot 259 Sugar creek Woodfield, Grant St.
13262 Oct. 19, 1979	"			"	Nancy L. Wolfe	1485	121	5,000	Lot 93 Brookforest Dr. Dr. Fairbairn Eto. Sec. II
13541 Oct. 23, 1979	"			"	Richard John Wallace, <i>star</i>	1485	406	12,000	Lot 26 Co. Hwy. 171 & Jefferson
13780 Oct. 24, 1979	"	Alfa Finance Co. Inc. Financial Services Inc.			Genevieve J. Chiles	1485	575	5,568	Lot 86 Croyton Dr "Bluedale"
13677 Oct. 24, 1979	"			Corp. Union Mtg	Donald W. Lockwood, <i>star</i>	1485	604	6,000	Lot 1 Swanson Ct.
13677 Oct. 24, 1979	"			"	Anna M. Hagan, <i>star</i>	1485	657	13,253	Lot 8 Hutton Ct. Sec. III Moulden
13890 Oct. 25, 1979	"			"	Norman Dean Boyla, <i>star</i>	1485	685	7,000	Lot 153 Montclair Sp. St.
14046 Oct. 26, 1979	"			"	Horace N. Matthews	1486	23	4,000	Lot 10 Oak Dr., Chick Avon Park
14314 Oct. 29, 1979	"			"	Robert A. Moffatt, <i>star</i>	1486	128	8,500	Lot 175 Marlone Lane Magnolia acres
14560 Oct. 29, 1979	"	Financial Serv. Inc.			Mary J. Latta	1486	414	18,480	Lot 37 Fleetwood Dr.
14559 Oct. 30, 1979	"	"	"	"	Cladya Valentine	1486	410	3,680	Lot 152 Bluedale
14674 Oct. 31, 1979	"			Mtg. Corp. Union	William A. Sosowik	1486	537	12,200	Lot 2 Duquenois Sq. S. Forest Eto.
14674 Oct. 31, 1979	"			"	Dammie Williams, <i>star</i>	1486	540	5,500	Lot 170 Bluedale Rd.
14726 Oct. 31, 1979	"			"	James Robert Pannell	1486	546	3,200	Lot 19 Swan Dr.

INDIRECT or MORTGAGEE Index to Real Estate Mortgages - Greenville County, S. C.

Open at Proper Tab according to First Letter or Letters of Name and refer to Buff Sub-Index sheet for page reference.

KEYS PRINTING CO.

FILE NUMBER DATE OF RECORD	MORTGAGEES FAMILY NAMES	GIVEN NAMES ABCDEFGHIJ	GIVEN NAMES KLMNO	GIVEN NAMES PQRSTUVWXYZ	MORTGAGORS	BOOK PAGE	AMOUNT	BRIEF DESCRIPTION, LOCATION, ETC. (NOT WARRANTED)	
14929	First			Corp.	etal			Binnam woods	
Nov. 1, 1979 15235				Union Mtg. Corp.	James Laurin Smith etal	1486 818	20,000	Lot 21 Binnam Ct.	
Nov. 5, 1979 15234				Union Mtg. Corp.	Michael J. Burroughs etal	1487 230	10,300	1.94 acrs Homby Rd.	
Nov. 5, 1979 15931				Union Mtg. Corp.	Walter J. Davis etal	1487 233	10,300	Lot 17 Jacobs Rd.	
Nov. 9, 1979 15931				"	Stephen N. Marks etal	1487 823	1,900	Colebrooket Lot 52 Conlbrook Dr.	
Nov. 9, 1979 15931				"	David D. Dilbert etal	1487 826	15,000	Kingsley Dr. Knallwood Hgts. sec. II Lot 3 Cr. Knallwood +	
Nov. 9, 1979 16109				"	Charles Robert Thompson etal	1487 829	3,400	Belmont Hgts. Lot 57 Cook Brook Dr.	
Nov. 13, 1979 14400				"	David Lawrence etal	1487 732	19,200	Green Hts. sec. B Lot 215 Suckerspan Rd.	
Nov. 14, 1979 16478				"	B. D. Clark etal	1488 185	6,000	Merifield Pk. sec. II Lot 87 New Haven Dr.	
Nov. 15, 1979 16490				"	Richard N. Quinn etal	1488 298	15,000	Waxler Park Lot 145 Boyd Blvd.	
Nov. 15, 1979 16745				"	Richard M. Mayer etal	1488 451	14,200	Merifield Pk. sec. II Lot 3 Connecticut Dr.	
Nov. 16, 1979 16737			Financial services		William Thompson etal	1488 695	3,172	Lot 3 Chick sep. sp. Austin H.	
Nov. 16, 1979 17064					Union mtg. Corp.	Richard E. Rorer etal	1488 713	6,000	Lot 8 Woodside Ct.
Nov. 20, 1979 17282					"	John L. Center etal	1488 964	17,200	Knallwood Hgts. Mountain Lot 42 Bradlock Dr.
Nov. 21, 1979 17183					"	David L. Davidson etal	1489 57	20,000	Lot 58 Suckerspan Dr.
Nov. 21, 1979 17183				"	Thomas E. Evans etal	1489 112	19,000	Lot 13 + Pine Bush Court Don Hgts.	
Nov. 21, 1979 17183				"	George W. Barnett etal	1489 115	19,000	Lot 26 Avenue Ct.	

INDIRECT or MORTGAGEE Index to Real Estate Mortgages -- Greenville County, S. C.

(88)

Open at Proper Tab according to First Letter or Letters of Name and refer to Buff Sub-Index sheet for page reference.

KEYS PRINTING CO.

FILE NUMBER DATE OF RECORD	MORTGAGEES FAMILY NAMES	GIVEN NAMES ABCDEFGH	GIVEN NAMES IJKLMNO	GIVEN NAMES PQRSTUVWXYZ	MORTGAGORS	BOOK	PAGE	AMOUNT	BRIEF DESCRIPTION. LOCATION, ETC. (NOT WARRANTED)
17340 Nov. 23, 1979	First			Co. Union Mtg.	Raymond E. Cooley, Jr.	1489	134	20,000.00	Stratford Forest Lot 34 Dundle Lane
17393 Nov. 23, 1979	"			"	J. Carlton Blackburn	1489	178	2,500.00	Spring St. Lot, Hwy. S-136 Chick Hay Box Run
17445 Nov. 26, 1979	"			"	Warren A. Horney	1489	244	11,700.00	Lot 11 Belgrave Close Spring Street
17688 Nov. 27, 1979	"			"	Leo P. Malan	1489	523	15,000.00	Lot 52 Dublin Ct., ave.
17680 Nov. 27, 1979	"			"	James J. Turner	1489	526	12,000.00	Lot 4 Cor. Texas & Washington
17795 Nov. 28, 1979	"			"	Samuel S. Callahan	1489	561	8,200.00	Lot 391 Del Norte, Sec. III Curtis's Grove, sec. 1
17795 Nov. 28, 1979	"			"	Patricia A. Kamhi	1489	544	7,000.00	Lot 15 Wakefield Ct. Green Lake acres
17833 Nov. 28, 1979	"			"	James Hill	1489	567	29,000.00	Lot 7 Pruitt Dr. Ext.
17884 Nov. 28, 1979	"			W.A. Fidelity Finance Co. Financial Services	David K. Henderson	1489	453	1,800.00	2 lots Georgia Rd. Deminger Rd. sec. 3
17953 Nov. 29, 1979	"			Union Mtg.	Lalish Kinarwala	1489	689	7,200.00	Lot 90 Hedgewood Terrace Brentwood, sec. 2
18400 Nov. 29, 1979	"			"	Loy C. Jolly, Jr.	1489	726	3,000.00	Lot 46 Pelmar Dr. Brook Forest
18486 Dec. 3, 1979	"			"	Daniel J. Scieszka	1490	168	10,500.00	Lot 6 Cannon Cr., Line Silver Creek Rd. Sugar Creek
18539 Dec. 4, 1979	"			"	Don M. Brindley	1490	303	15,000.00	Lot 107 Cor. Silver Creek Rd + Foxcroft, sec. 1
18541 Dec. 4, 1979	"			"	Archibald W. Black	1490	306	20,000.00	Lot 46 King George Rd. Chantrelle, sec. 2
	"			"	Sidney L. Cline	1490	349	6,200.00	Lot 179 Beckman Ct.

(over)

INDIRECT or MORTGAGEE Index to Real Estate Mortgages - Greenville County, S. C.

Open at Proper Tab according to First Letter or Letters of Name and refer to Buff Sub-Index sheet for page reference.

KEYS PRINTING CO.

FILE NUMBER DATE OF RECORD	MORTGAGEES FAMILY NAMES	GIVEN NAMES ABCDEFGH	GIVEN NAMES IJKLMNO	GIVEN NAMES PQRSTUVWXYZ	MORTGAGORS	BOOK PAGE	AMOUNT	BRIEF DESCRIPTION, LOCATION, ETC. (NOT WARRANTED)
18849 Dec. 7, 1979	First			corp. Union mtg.	Richard N. Quinn etal	Re-Record 1490 603	.00 15,000	Lot 145 Byrd Blvd Taylor Pt. for orig. mtg. see LEM BK. 1488 Pg. 298
18892 Dec. 7, 1979	"			"	Jack Richard Leonard Braitman, III	1490 612	.00 15,000	Palham Est. sec. II Lot 15 Providence Sq.
19044 Dec. 10, 1979	"			"	Chalmers Eugene	1490 753	.00 14,000	Marshall Forest Lots 133 thru 136 Heather way
19084 Dec. 10, 1979	"			"	Ben J. Burns, etal	1490 766	.00 5,000	Brookridge Dr. Sheffield to lot Lot 9 Col. Confederate war t
19214 Dec. 11, 1979	"			"	Robert A. Bailey	1490 886	.00 20,000	Chick Spg. Sp. Lot 48 Pt. lot 5 Paris mtn. Rd.
19216 Dec. 11, 1979	"			"	Roland S. Mills, etal	1490 891	.00 7,000	Rosewood Pt. Epiph. Spg. # Lot 5 Thomas Dr.
19274 Dec. 12, 1979	"			"	Bobby Joe Griffin	1490 973	.00 5,200	Hamletts acres Lot 105 Cateham way
19383 Dec. 13, 1979	"			"	Arthur Daniel Taylor	1491 75	.00 10,000	Belmont Sq. Ch. Spg. # Lot 75 Montclair Rd.
14401 Dec. 13, 1979	"			"	Charles Marion	1491 182	.00 10,000	Dulliswood, sec. 1 Lot 25 Wendell Dr.
19581 Dec. 14, 1979	"	W. A. Fairlane Financial S.		corp.	Joel W. Aubard, etal	1491 251	.00 26,496	Lots 819 Albany Dr. Sec. III
19546 Dec. 14, 1979	"	Financial Services		Union mtg.	Sury M. Cook, etal	1491 188	.00 10,000	Lot 367 Oak Nests Ests. Knollwood Sq. sec. II
19761 Dec. 17, 1979	"			"	Robert J. Kennan etal	1491 326	.00 20,000	Pt. lot 13 Kingsley Dr.
19757 Dec. 17, 1979	"			"	James Loun Smith	Re-Record 1491 334	.00 20,000	for orig. mtg. see LEM BK. 1486 Pg. 712, Lot 21 Lorraine Dr.
" 19648	"			"	"	Re-Record 1491 334	.00	Lorraine
19648 Dec. 17, 1979	"			"	Thomas Dale Shaffer	1491 397	.00 20,000	Lot 10 Pine Brook Forest City view
19648 Dec. 17, 1979	"			"	Jay McCallister	1491 400	.00 6,000	Lot 2 Shady Dr.

INDIRECT or MORTGAGEE Index to Real Estate Mortgages -- Greenville County, S. C.

Open at Proper Tab according to First Letter or Letters of Name and refer to Buff Sub-Index sheet for page reference.

KEYS PRINTING CO.

(fc)

FILE NUMBER DATE OF RECORD	MORTGAGEES FAMILY NAMES	GIVEN NAMES ABCDEFGH	GIVEN NAMES IJKLMNO	GIVEN NAMES PQRSTUVWXYZ	MORTGAGORS	BOOK	PAGE	AMOUNT	BRIEF DESCRIPTION, LOCATION, ETC. (NOT WARRANTED)
19916 Dec. 18, 1979	First			corp. Union mtg.	William J. Lee, et al	1491	518	11,200	Peninger Pl. Sec. 2 Lot 113 Longstreet Dr.
19916 Dec. 18, 1979	"			"	William E. Gordon, et al	1491	521	6,300	Pl. Court pp Lot 69 Bluff Dr. Kennedy
19916 Dec. 18, 1979	"			"	Gary W. Boley, et al	1491	524	20,000	manor, Paris mt. 38 Lot 24 State Pl. Ed. Sylvan
20148 Dec. 20, 1979	"			"	Robert J. Kennan	1491	701	20,000	For orig. mtg. see 264 St. 1491 R. 326. Pl. Lot 13 Kingsley Dr.
"	"			"	"	1491	701		Knollwood. 2pts. Sec. 14
20177 Dec. 21, 1979	"			"	Joe L. Martin, et al	1491	743	9,400	Morningside Butler St. Lot 1 Alphonse Rd.
20241 Dec. 21, 1979	"			"	Hugh R. Danill, III	1491	932	5,500	Grand View 2pts. lots 29 Lot 30 Grand View Cr.
20347 Dec. 26, 1979	"			"	George W. Boyer, et al	1491	920	16,000	Sugar creek Lot 375 Sugar creek Rd.
20576 Dec. 27, 1979	"			mtg. Co. Inc. Piedmont	The Worthy Group	1492	140		see Rem Bk. 1302 pg. 109 Release - 19 acres - for mtg.
20577 Dec. 27, 1979	"			mtg. Co. Inc. Piedmont	The Worthy Group	1492	142		see Rem Bk. 1302 pg. 109 Release - 19 acres - for mtg.
20626 Dec. 28, 1979	"			corp. Union mtg.	L. Don Poore, et al	1492	154	20,000	Holloran 2pts. Lot 24 Partridge Dr.
20628 Dec. 28, 1979	"			"	Michael J. Aldren	1492	167	13,500	St. tract 1-A Stokes Rd. Rem Bk. 1455 pg. 846
20714 Dec. 28, 1979	"			"	David L. Wallace, et al	1492	248		Subordination - for mtg. see Sugar creek
20931 Jan. 2, 1980	"			"	Randolph W. Hunter	1492	388	18,000	Lot 87 Sugar creek et.
20898 Jan. 2, 1980	"			"	James A. Nicksy, et al	1492	412	4,000	Sunny Slope, sec. 1 Lot 86 Fenley Dr.
20898 Jan. 2, 1980	"			"	William R. Strange	1492	415	14,000	Lot 87 Cedar Vale

INDIRECT or MORTGAGEE Index to Real Estate Mortgages - Greenville County, S. C.

Open at Proper Tab according to First Letter or Letters of Name and refer to Buff Sub-Index sheet for page reference.

KEYS PRINTING CO.

FILE NUMBER DATE OF RECORD	MORTGAGEES FAMILY NAMES	GIVEN NAMES ABCDEFGH	GIVEN NAMES IJKLMNO	GIVEN NAMES PQRSTUVWXYZ	MORTGAGORS	BOOK PAGE	AMOUNT	BRIEF DESCRIPTION, LOCATION, ETC. (NOT WARRANTED)
20898 Jan. 2, 1980	First			corp.	Union mtg. Thomas A. Doggett	1492 418	20,000	Brook Glen Gardens Lot 67 Longmeadow Rd.
21006 Jan. 3, 1980	"			"	" J. Michael Kapp	1492 493	7,000	+ E. Pleasant Dale - Castle Pt. Sec-C Pt. lots 7+8 Woodrow Ave.
21006 Jan. 3, 1980	"			"	" S/A Fred B. Fred M. Cooper	1492 496	11,000	Camelot Lot 28 Lanclot Dr.
21357 Jan. 7, 1980	"			mortgage Co. Inc.	Piedmont The Worthy Group	1492 726		See Jan. mtg. see Rem Bk 1302 pg. 109 Mtg. assigned to First Piedmont mtg. Co
21284 Jan. 7, 1980	"			corp.	Union mtg. Bob Muland	1492 584	11,000	Lot 75 Malabarbrook Sec. 2
21293 Jan. 7, 1980	"			"	" Warren A. Newby	1492 641	11,700	See orig. mtg. see Rem Bk 1489 Pg. 247. Lot 11 Sycamore Glen
"	"			"	"	1492 641		Way for Cur
21276 Jan. 7, 1980	"			"	" Martin E. Newby	1492 676	20,500	Sec. 2, Sec. A Lot 69 Lumber Co.
21276 Jan. 7, 1980	"			"	" Kenneth M. Stunle	1492 671	13,200	Brentwood sec. 2 Lot 22 Oakley Lake Dr.
21276 Jan. 7, 1980	"			"	" Ronnie C. Hart	1492 694	27,000	Sec. 2 Lot 10000 - Ridge -
21153 Jan. 7, 1980	"			"	" P. Carlton Bachman	1492 712	2,500	See orig. mtg. see Rem Bk 1489 Pg. 100. Lot 10000 - 156
"	"			"	"	1492 712		Which orig. mtg.
20967 Jan. 2, 1980	"			"	" Lawrence K. Landers	1118 200		See orig. mtg. see Rem Bk 1464 pg. 662 Kuban pt. lot 83 Pine Brook Court
21478 Jan. 8, 1980	"			"	" Martha Young Welch	1492 798	4,200	See orig. mtg. see Rem Bk 1489 Pg. 100. Lot 8 Deer Walk Dr.
"	"			"	"	1492 798		Wally Brook
21621 Jan. 10, 1980	"			"	" Allyn Rutherford Moore	1492 896	10,300	Forest Estate Lot 26 Spring Forest Dr. Spring

INDIRECT or MORTGAGEE Index to Real Estate Mortgages - Greenville County, S. C.

1
(00)

Open at Proper Tab according to First Letter or Letters of Name and refer to Buff Sub-Index sheet for page reference.

KEYS PRINTING CO.

FILE NUMBER DATE OF RECORD	MORTGAGEES FAMILY NAMES	GIVEN NAMES ABCDEFGH	GIVEN NAMES IJKLMNO	GIVEN NAMES PQRSTUVWXYZ	MORTGAGORS	BOOK	PAGE	AMOUNT	BRIEF DESCRIPTION, LOCATION, ETC. (NOT WARRANTED)
21748 Jan. 11, 1980	First	Alpha Finance Finance Co.			etal			.00	Glenn Farms
21748 Jan. 11, 1980	"	Financial Services Inc.			Melvin E. Sullivan	1493	67	10,800	Pt. lot 15 Glenn Rd.,
21794 Jan. 11, 1980	"	Union Mtg. Co. Inc.			Jerry D. Simmons	1493	28	11,800	3000 Mc Kenney Rd.
21794 Jan. 11, 1980	"	Piedmont			The Worthy Group	Deed Bk.			Satisfaction of Assign. of Interest of
21880 Jan. 14, 1980	"	Union Mtg. Corp.			Melvin G. Galls, Jr.	1118	780	.00	Mtg. 1302 p. 109 to Lloyd D.
22430 Jan. 18, 1980	"	Union Mtg. Corp.			Howard L. Wheeler et al	1118	780	6,300	Deed Bk. 1050 p. 359
22596 Jan. 21, 1980	"	Union Mtg. Corp.			Robert L. Denham	1493	536	12,200	Brookwood
22664 Jan. 22, 1980	"	Union Mtg. Corp.			Jerry Lynn Tucker et al	1493	718	20,000	Lot 121 South St.
22866 Jan. 24, 1980	"	Union Mtg.			Robert N. Lutz, Jr.	1493	810	3,300	Wells' Sec. V
23096 Jan. 28, 1980	"	Alpha Finance Finance			Joe M. Watts, et al	1493	986	20,000	Lot 17 Konmarock Cr. Richmond
23087 Jan. 28, 1980	"	Financial Services Inc.			Jerry G. Richardson et al	1494	269	24,240	Lot 11 Camelot Dr. Woodall
23129 Jan. 28, 1980	"	Union Mtg. Corp.			Robert W. Pridmore et al	1494	187	10,000	Lot 5 Indian Isl. Dogwood Ter.
23487 Jan. 28, 1980	"	Union Mtg. Corp.			Anna Wicker Simpson et al	1494	271	20,000	Forecroft, sec. 1
23851 Feb. 4, 1980	"	Alpha Finance Finance			Samuel Kennedy et al	1494	639	16,704	Lot 27 Queen Ann Rd.
24307 Feb. 11, 1980	"	Union Mtg. Corp.			Herbert Eugene Boyner et al	1494	782	12,000	Phase I
24375 Feb. 11, 1980	"	Union Mtg. Corp.			Edward M. Laurain et al	1495	227	12,300	Lot 67 Sassafras Dr. Pabble Creek
	"	Union Mtg.						.00	Ridge Rd. Sugar Creek, Sec 1
	"	Union Mtg.						.00	Lot 237 Cor. Middle Brook + Stone
	"	Union Mtg.						.00	"Eastdale" auster Sp.
	"	Union Mtg.						.00	Lot 89 N. Golden Strip Dr.
	"	Union Mtg.						.00	Lot Finckney St.
	"	Union Mtg.						.00	Hillsborough, sec III
	"	Union Mtg.						.00	Lot 164 Liberty Lane
	"	Union Mtg.						.00	auster Sp.
	"	Union Mtg.						.00	Pt. lot 9 W. Golden Strip Dr.
	"	Union Mtg.						.00	Morningside
	"	Union Mtg.						.00	Lot 20 Rehoboth Rd.

INDIRECT or MORTGAGEE Index to Real Estate Mortgages - Greenville County, S. C.

Open at Proper Tab according to First Letter or Letters of Name and refer to Buff Sub-Index sheet for page reference.

KEYS PRINTING CO.

FILE NUMBER DATE OF RECORD	MORTGAGEES FAMILY NAMES	GIVEN NAMES ABCDEFGH	GIVEN NAMES IJKLMNO	GIVEN NAMES PQRSTUVWXYZ	MORTGAGORS	BOOK PAGE	AMOUNT	BRIEF DESCRIPTION, LOCATION, ETC. (NOT WARRANTED)
24574 Feb. 13, 1980	First			corp.	etal		.00	Pine Brook Forest, Sec. 2
24576 Feb. 13, 1980	"			Union Mtg.	Guy J. Williams Jr.	1495 487	8,000	Lot 28 Green Rd.
24685 Feb. 14, 1980	"			"	Laurence R. Upton	1495 490	18,300	Cunningham acres Lot 46 Tara ave.
24640 Feb. 14, 1980	"			"	Daniel M. Rossell	1495 543	12,000	Homestead acres Lot 10 Homewood ave.
24802 Feb. 15, 1980	"			"	George E. Guzman	1495 592	7,000	Lot 122 Coach Hills Del Norte est. sec. III
24858 Feb. 15, 1980	"			"	Dennis Q. Glandin	1495 672	19,200	Lot 379 Lathrop St.
24929 Feb. 18, 1980	"			"	Thomas D. Bennett	1495 694	12,000	Lot Waccamaw Dr. Forest, sec. 1
24962 Feb. 18, 1980	"			"	George F. Bell, Jr.	1495 764	20,000	Lot 7 Stonehedge Dr., Green Valley
25025 Feb. 19, 1980	"			"	Garrett R. Colbrington	1495 788	7,000	Lot 93 Sunrise Valley Rd.
25194 Feb. 20, 1980	"			"	Lewis W. Bates, etal	1495 816	3,000	Lot 3 Hornwell Rd.
25269 Feb. 21, 1980	"			"	James Hill	1496 42		Subordination Agreement for mtg. see R.E. Bd. 1489 pg. 567 and 1494 pg. 391
25443 Feb. 22, 1980	"			"	Robert Lindley, Jr.	1496 101	5,600	Chestnut Hills Lot 109 Westwood Dr.
25663 Feb. 26, 1980	"			"	Robert E. Triplett	1496 261	20,000	See Plat. A. 2, sec. 38 Lot 118 Holly Park Dr. Holly
25662 Feb. 26, 1980	"			"	Robert A. Ridgill	1496 421	12,000	Lot Deuenger Rd.
25750 Feb. 26, 1980	"	W. H. Fairlane Finance Co.		"	Hester D. Baker, Jr.	1496 494	11,200	Lot 7 Dickens Lane
	"	Financial Services Inc.		"	Anna R. Stewart	1496 477	7,680	Windsor St. Mauldin Lot 47 Woodbridge Cr.

INDIRECT or MORTGAGEE Index to Real Estate Mortgages — Greenville County, S. C.

KEYS PRINTING COMPANY, GREENVILLE, S. C.

Open at Proper Tab according to First Letter or Letters of Name and refer to Buff Sub-Index sheet for page reference.

(EE)

FILE NUMBER DATE OF RECORD	MORTGAGEES FAMILY NAMES	GIVEN NAMES ABCDEFGHIJ	GIVEN NAMES JKLMNOPQ	GIVEN NAMES RSTUVWXYZ	MORTGAGORS	BOOK	PAGE	Amount	BRIEF DESCRIPTION, LOCATION, ETC. (Not Warranted)
25848 Feb. 27, 1980	First			Corp. Union Mtg.	Robert J. Reuschle, et al	1496	571	20,000 ^{.00}	Ests. sec. 4 Butler Pk. Lot 25 Doyle Dr. Sura Lane
26126 Feb. 29, 1980	"			"	Henry Levy	1496	846	10,000 ^{.00}	Meirifield Pk. Lot 79 Seabury Dr.
26235 Mar. 3, 1980	"	W/h/a Fairlane Finance Co. Financial Services, Inc.			George W. Bell, et al	1497	22	8,640 ^{.00}	Clearview Hts. Lot 12 Eastview Dr.
26193 Mar. 3, 1980	"			corp. Union mtg.	L. Craig Forthman, et al	1496	962	20,000 ^{.00}	Dakley Lot 5 Dakley Rd.
26399 Mar. 4, 1980	"			" "	J. Edward Braun, et al	1497	139	9,500 ^{.00}	Fox Hill, Foxcroft, Sec II Lot 8 Cor. Foxcroft Rd. + Rd
26527 Mar. 5, 1980	"			mtg. to Inc. Piedmont corp.	Land Lease Corp. et al	1497	252		34 mtg. on Rem Bl. 1383 pg. 281 Release + Mod. Agreement
26710 Mar. 7, 1980	"			Union mtg.	Eugene A. Cochran, et al	1497	388	8,853 ^{.00}	Wetwood, Sec. VI Austin Hb. Lot 619 Yellowwood Dr.
26813 Mar. 10, 1980	"			" "	George W. Boguelli, et al	1497	628	20,000 ^{.00}	Belham Ests. Sec. 1 Lot 57 Hudson Rd.
26813 Mar. 10, 1980	"			" "	William B. Dearman, et al	1497	631	7,300 ^{.00}	Gray Fox Run Lot 121 Newington Green
27149 Mar. 12, 1980	"			" "	C. Thomas Diavanetti	1497	817	12,000 ^{.00}	Woodfields, Sec. C Lot 165 Pine Hill Dr.
27580 Mar. 17, 1980	"	Financial Services Inc.			Dorrie E. George, et al	1498	193	10,152 ^{.00}	Lot 7 Clemson Ave. Sec. A. Fiddle
27751 Mar. 18, 1980	"	W/h/a Fairlane Finance Co. "		" "	James S. Harrison, et al	1498	343	3,312 ^{.00}	Lot
27767 Mar. 19, 1980	"			corp. Union mtg.	Leggy Burton Sims Smith	1498	428	12,200 ^{.00}	14.36 acs. Augusta Rd.
27765 Mar. 19, 1980	"			corp. Union mtg.	Ale S. Anderson	1498	433	7,100 ^{.00}	Pleasant Valley Lot 2 Potomac Ave.
28035 Mar. 20, 1980	"			" "	Elaine C. Taylor	1498	524	20,000 ^{.00}	Creek Rd. upon creek Sec. 1 Lot 340 Silver Creek 1/2 Acre
28062 Mar. 21, 1980	"			" "	Sarah P. James	1498	576	20,000 ^{.00}	Botany woods, Sec. E Chicksaw Lot 238 Callingreen Rd.

INDIRECT or MORTGAGEE Index to Real Estate Mortgages — Greenville County, S. C.

KEYS PRINTING COMPANY, GREENVILLE, S. C.

Open at Proper Tab according to First Letter or Letters of Name and refer to Buff Sub-Index sheet for page reference.

FILE NUMBER DATE OF RECORD	MORTGAGEES FAMILY NAMES	GIVEN NAMES ABCDEFGHIJ	GIVEN NAMES JKLMNOPQ	GIVEN NAMES RSTUVWXYZ	MORTGAGORS	BOOK	PAGE	Amount	BRIEF DESCRIPTION, LOCATION, ETC. (Not Warranted)
28123 Mar. 24, 1980	First	d/b/a Fairlane Finance Co. Financial Services Inc.			Dedrick W. Kuskamp, et al	1498	625	.00 19,740	Lakewood Lot 24 Lakewood St., Mtg. on Rem Ch. 1331 pg. 765 Kilham 16. 599 Acres - for for mtg. on Rem Ch. 1331 pg. 745 modification agreement - Woodcliff
28256 Mar. 24, 1980	"			Co. Inc. Piedmont mtg.	Distribution Services Inc.	1498	729		
28257 Mar. 24, 1980	"			Co. Inc. Piedmont mtg.	Distribution Services Inc.	1498	733		
28280 Mar. 24, 1980	"			corp. Union mtg.	Jerry A. Stroud, et al	1498	750	.00 13,350	Woodcliff Lot 25 Kemlock Ct., ave. Vista Hills Pt. lots 92193 Oxford
28588 Mar. 27, 1980	"			" "	John Newton Walker	1499	66	.00 15,000	Dakhill, sec. A Lot 25 Dakhill Dr.,
28664 Mar. 27, 1980	"			" "	Jimmy Alan Holder	1499	121	.00 16,300	Spring Road garage Lots 2+126 Dryden Ave.
28752 Mar. 28, 1980	"			" "	Donald W. De Vini, et al	1499	201	.00 12,300	4000. Hubbs Rd. Meadowood Farm Lot 7 & lots Laramie Dr., Sugar Creek, sec. 1 Lot 162 Meadow Creek Ct., Holly Tree
28889 Mar. 31, 1980	"			" "	Chady M. Spincy, Jr.	1499	486	.00 17,900	Lot 57 Long Point Way Merifield Dr. Lot 6 Merifield Dr.,
29565 Apr. 4, 1980	"			" "	Jerry L. Cox, et al	1499	861	.00 6,900	Lot 11 Saluda St.
29740 Apr. 7, 1980	"			" "	Willy N. Johnson, et al	1500	134	.00 6,500	Dist. sec. 1 Lot 55 Stoneledge Dr. for mtg. see Rem Ch. 1172 pg. 307 Pt. lots 1-2, sec. 1, Hubbs Rd.
29741 Apr. 7, 1980	"			" "	Ronald D. Scheetz, et al	1500	145	.00 20,000	
29738 Apr. 7, 1980	"			" "	Peter J. Stathakou, et al	1500	153	.00 6,900	
29973 Apr. 7, 1980	"	d/b/a Fairlane Finance Co. Financial Services, Inc.			Linda Hail Medlin, et al	1500	365	.00 12,300	
30256 Apr. 11, 1980	"			corp. Union mtg.	James L. Dominick,	1500	568	.00 5,000	
30229 Apr. 11, 1980	"			Co. Inc. Piedmont mtg.	Palmag Assoc. 2 nd fl.	1500	539		
30882 Apr. 18, 1980	"			corp. Union mtg.	Patterson J. Long, et al	1501	63	.00 10,000	Lot 16 Woodcliff

INDIRECT or MORTGAGEE Index to Real Estate Mortgages — Greenville County, S. C.

REG. U. S. PAT. OFFICE *Chas. McClellan* County Indexes Since 1888 An Identifying Trade Mark


Open at Proper Tab according to First Letter or Letters of Name and refer to Buff Sub-Index sheet for page reference.

COTT FAMILY NAME INDEX No. 75 © 1949
MADE BY THE COTT INDEX COMPANY, COLUMBUS, OHIO
SOLD BY WALKER, EVANS & COGSWELL CO., CHARLESTON, S.C.

FILE NUMBER	MORTGAGEES	GIVEN NAMES	GIVEN NAMES	GIVEN NAMES	MORTGAGORS	BOOK	PAGE	Amount	BRIEF DESCRIPTION, LOCATION, ETC. (Not Warranted)
DATE OF RECORD	FAMILY NAMES	ABCDEFGHIJ	IJKLMNO	PQRSTUVWXYZ					
30799				corp.				.00	Lakewood terrace, sec. 1
Apr. 18, 1980	First			Union Mtg.	Joel S. Tucker, et al	1501	84	13,000	Lot 4 Lakewood Dr.,
31065	"			"	"			.00	New terrace, Forest Hills
Apr. 21, 1980	"				Diane S. Briggsby	1501	165	4,200	Pl. lot 28 E. Fairlane Rd. Long
31070	"			W/ha Fairlane Finance Co.				.00	Timberlake
Apr. 21, 1980	"			Financial Services, Inc.	Jack W. Howard, et al	1501	207	27,720	Lot 819 Sylvania Dr.,
31433	"			corp.	"			.00	Del Norte East, sec. 4
Apr. 25, 1980	"			Union Mtg.	Charles L. Ballmer	1501	555	11,700	Lot 99 Del Norte Rd.,
31490	"			"	"			.00	Valley Springs, sec. 1
Apr. 25, 1980	"			"	Donald H. Sanders	1501	605	3,000	Lot 33 Brookland Ct.
31576	"			"	"			.00	acres
Apr. 28, 1980	"			"	James Donny Cole, et al	1501	703	11,000	Lot 104 Shawwood
31809	"			"	"			.00	Quier Downs
Apr. 29, 1980	"			"	Silbert H. Hayes, et al	1501	847	15,000	Lot 61 Suffolk Ct.
31721	"			"	"			.00	Highland Sp.
Apr. 29, 1980	"			"	Stoney Plumley, et al	1501	880	12,500	Lot 4 Hwy. 113
31718	"			"	"			.00	Elmwood, acres
Apr. 29, 1980	"			"	Patricia L. Perry, et al	1501	887	9,200	Lot 7 Elmua St.
31828	"			W/ha Fairlane, Finance Co.				.00	magnolia acres
Apr. 30, 1980	"			Financial Services, Inc.	Mary J. Latta	1501	993	21,000	Lot 37 Fleetwood Dr.,
31828	"			"	Lillie Belle Workman	1501	995	4,128	Saluda Sp.
Apr. 30, 1980	"			"	"			.00	1 acre Goodman Bridge
31892	"			corp.				.00	Brentwood, sec. III, 2 miles
Apr. 30, 1980	"			Union Mtg.	Wayne M. Harris, et al	1501	943	4,500	Lot 169 Brentwood Way
31834	"			"	"			.00	Forester woods, sec. II, 1/2 mile
Apr. 30, 1980	"			"	Raymond P. Newson	1501	990	13,500	Lot 93 Creekside Ct.,
31995	"			corp.				.00	
May 1, 1980	"			Union Mtg.	Jerry Houston Compton	1502	62	15,000	Lot 1, Parkin Lake Dr. Sec. II
32111	"			"	"			.00	Wellington Green, sec. 3
May 2, 1980	"			"	Emilia J. Lou, et al	1502	186	17,300	Lot 103 Bladsworth Dr.,
32581	"			Co. Inc.				.00	9th Mtg. sec. 1, 1250 pp. 537
May 7, 1980	"			Piedmont Mtg.	Rocky Creek Realty	1502	608		Release 8.14 acre Pelham Road

INDIRECT or MORTGAGEE Index to Real Estate Mortgages — Greenville County, S. C.

REG. U. S. PAT. OFFICE *Chas. McCulloch* County Indexes Since 1888 An Identifying Trade Mark

 Open at Proper Tab according to First Letter or Letters of Name and refer to Buff Sub-Index sheet for page reference.

COTT FAMILY NAME INDEX No. 75 © 1949
MADE BY THE COTT INDEX COMPANY, COLUMBUS, OHIO
SOLD BY WALKER, EVANS & COGSWELL CO., CHARLESTON, S.C.

FILE NUMBER DATE OF RECORD	MORTGAGEES FAMILY NAMES	GIVEN NAMES ABCDEFGH	GIVEN NAMES IJKLMNO	GIVEN NAMES PQRSTUVWXYZ	MORTGAGORS	BOOK	PAGE	Amount	BRIEF DESCRIPTION, LOCATION, ETC. (Not Warranted)
32580 May 7, 1980	First			mtg. Co. Inc. Piedmont	Rocky Creek Realty Co. a Pts.	1502	610		Re-Assign 8.14 Acre to First Piedmont mtg. Co. Inc. - for mtg. see Rem. bk. 1250 p. 537
32950 May 12, 1980	"			corp. Union mtg.	Charles S. Diner et al	1502	920	14,000	Knallwood Hpts. Sec. IV Lot 33 Kingsley Dr.
33124 May 13, 1980	"			"	James Danny Cole et al	1503	46	11,000	Lot 154 Mohrwood acres for orig. mtg. see Rem. bk. 1501 p. 703
33395 May 16, 1980	"			"	James D. Thomason et al	1503	339	10,500	Holly Springs, sec. 2, Mauldin Lot 130 E. Butler Rd.
33397 May 16, 1980	"			"	Wayne M. Norris, et al	1503	275	4,500	for orig. mtg. see Rem. BK. 1501 p. 943. Lot 169 Brentwood Way Brentwood, Sec. III S.ville
33589 May 19, 1980	"			"	Robert W. Albright, et al	1503	411	20,000	Merrifield Pk. Lot 179 Chateau Dr.
33857 May 22, 1980	"			"	Charles D. Rich, et al	1503	687	11,900	Heritage Hills, Butler sp. Lot 69 Sunson St.
34079 May 26, 1980	"			"	John W. Worthington	1503	863	13,000	ave. Lot 14 1/2 Pt. lot 13 ashley Sec. 142
34485 May 29, 1980	"			"	Herbert D. Cronin, et al	1504	98	5,000	Lot 117 Belmont Hpts.
34546 May 30, 1980	"			"	Kenneth A. Fessler, et al	1504	189	3,200	Lot 314 Forestwood Dr.
34834 Jun. 4, 1980	"			"	Blaine C. Taylor	1504	311	20,000	for orig. mtg. see Rem. bk. 1491 p. 524 Lot 340 ch. Silver Creek Sec. 1 Creek see Sugar Creek, sec. 1
34649 Jun. 2, 1980	"			"	Wolfgang L. Plate, et al	1504	406	15,000	Lot 13 Camelot Dr.
34834 Jun. 4, 1980	"			"	John J. McCutcheon	1504	507	20,000	Parkins Lake, sec. 2 Lot 29 Simard Way

INDIRECT or MORTGAGEE Index to Real Estate Mortgages — Greenville County, S. C.

KEYS PRINTING COMPANY, GREENVILLE, S. C.

Open at Proper Tab according to First Letter or Letters of Name and refer to Buff Sub-Index sheet for page reference.

(18)

FILE NUMBER DATE OF RECORD	MORTGAGEES FAMILY NAMES	GIVEN NAMES ABCDEFGH	GIVEN NAMES IJKLMNO	GIVEN NAMES PQRSTUVWXYZ	MORTGAGORS	BOOK	PAGE	Amount	BRIEF DESCRIPTION, LOCATION, ETC. (Not Warranted)
35200 Jun. 9, 1980	First			Corp. Union Mtg.	Michael Ekella, et al	1504	816	.00 20,000	Canettes, sec. 1, austin 30. Lot 15 Mustang Cr., S.C.
35450 Jun. 11, 1980	"	Financial Services, Inc.		Corp.	James L. Logan, et al	1505	48	.00 3,888	1.05 ac. white Horse ed. E. Sta Vasewood, sec. 2
35476 Jun. 11, 1980	"			Union Mtg.	Richard W. Garrison	1505	33	.00 5,200	Lot 30 Mellym St.
35643 June 13, 1980	"			Corp. Union Mtg.	Milan D. Officer, et al	1505	194	.00 4,700	Lot 43 Magnolia Acres Mountainbrook
36297 Jun. 20, 1980	"			" "	Lin Chen, et al	1505	695	.00 9,500	Lot 14 Eagle Ridge Lane Mauldin
36246 Jun. 20, 1980	"			" "	James Lewis Harris	1505	785	.00 8,000	Lot 9 Meadowood, sec. 1 Magnolia acres
36299 Jun. 20, 1980	"	1/4 a Fairlane Finance Co. Financial Services, Inc.		Co. Inc. Piedmont Mtg.	Mary J. Latta	1505	815	.00 43,200	Lot 37 Fleetwood Dr. see L.M. Book 1383 pg. 281 modification agreement - joint mtg.
36566 June 24, 1980	"	1/4 a Fairlane Finance Co.		Co. Inc. Piedmont Mtg.	Land Lease Corp.	1505	992	.00	sec. 2
36617 Jun. 25, 1980	"	Financial Services, Inc.			Robert E. Ballard, et al	1506	48	.00 7,128	Lot 5 Coachman E. Sta.
36617 Jun. 25, 1980	"	"	"	"	Charles W. Lake, Jr.	1506	50	.00 24,240	Lot 162 S. Forest E. Sta.
36746 Jun. 26, 1980	"			Corp. Union Mtg.	Larry A. Carner	1506	169	.00 11,000	Lot 126 Man Pk.
36809 Jun. 26, 1980	"			" "	John F. White, II	1506	190	.00 20,000	Belle sire, acres, sec. 1 Lot 12 W. Fairway Dr., Inc.
36855 Jun. 27, 1980	"			" "	Tommy L. Lollis, et al	1506	248	.00 8,900	Pl. 6 lots Northwood Forest Hills
37121 Jun. 30, 1980	"			" "	Michael Kern Johnson	1506	472	.00 15,000	Lot 34 Bridgwood ave. For later woods, sec. 7
262 July 2, 1980	"			" "	Lene A. Mc Kinney, et al	1506	814	.00 15,000	Lot 120 Stony Hill Dr.
283 July 3, 1980	"			" "	Richard D. West, et al	1506	873	.00 5,000	Lot 3 Governor Square

INDIRECT or MORTGAGEE Index to Real Estate Mortgages — Greenville County, S. C.

KEYS PRINTING COMPANY, GREENVILLE, S. C.

Open at Proper Tab according to First Letter or Letters of Name and refer to Buff Sub-Index sheet for page reference.

FILE NUMBER DATE OF RECORD	MORTGAGEES FAMILY NAMES	GIVEN NAMES ABCDEFGHIJ	GIVEN NAMES JKLMNO	GIVEN NAMES PQRSTUWXYZ	MORTGAGORS	BOOK	PAGE	Amount	BRIEF DESCRIPTION, LOCATION, ETC. (Not Warranted)
486 July 7, 1980	First	d/b/a Fairlane Finance Co.			Louise M. Parker	1507	44	17,280 ⁰⁰	Lot 4 Lison Rd.
1059 July 14, 1980	"	Financial Services, Inc.		corp.	Nuzil L. Sullivan	1507	641	6,200 ⁰⁰	Lidgewood Lot 22 Lidgewood Dr.
1059 July 14, 1980	"			Union mtg. corp.	William R. Campbell	1507	644	5,500 ⁰⁰	Highland Ct. 44.25 aca. Jordan Rd.
1251 July 15, 1980	"			Union mtg. corp.	John B. Wright, Jr.	1507	759	10,000 ⁰⁰	Arrowhead Rd. Transview Hills Lot 37 Cor. Holloway Ct. + Chestnut Hills D
1251 July 15, 1980	"			Union mtg. corp.	Charles J. McMahon	1507	756	25,000 ⁰⁰	Lot 161 Butternut Dr.
1533 July 17, 1980	"			W. Ind. Piedmont mtg.	Jalmyr Associates apts.	1507	980		mtg. re-assigned to First Piedmont mtg. Co. Inc. - per mtg. sur Ren Bl. 1272 pg. 307
"	"			"	"	1507	980		
1575 July 18, 1980	"			corp. Union mtg.	John R. Davis, et al	1508	164	10,000 ⁰⁰	Lot 15 Necha Rd. "Ecole Acres"
1581 July 18, 1980	"			corp. Union mtg.	Julia Hammond Jenkins	1508	47	4,500 ⁰⁰	Lot 26 Cammer Ave. Dr. in Swain Garden
1719 July 21, 1980	"			corp. Union mtg.	Denise M. Smart, et al	1508	168	17,400 ⁰⁰	Lot 22 + pt. Lot 73 Shanon Hghts. Sect II
2054 July 23, 1980	"			corp. Union mtg.	Andy E. Roberson, et al	1507	516	14,500 ⁰⁰	Lot 17 Theodore G. Carolina College Hghts
2171 July 24, 1980	"	d/b/a Fairlane Finance Co.			Bruce D. Murphree, Jr.	1508	649	4,067 ⁰⁰	Lot 60 Columbia Cir.
2231 July 24, 1980	"	Financial Services			Dorothy M. Harrison	1507	684	4,000 ⁰⁰	Lot 3 Jindal Ave.
2637 July 29, 1980	"	d/b/a Fairlane Finance Co.			Walter A. Gilliam, et al	1509	91	11,256 ⁰⁰	Lidgewood Hills, Fair mtg. #4 Pk. lots 14 + 15 E. Perry Pl. Sec. 3
2637 July 29, 1980	"	Financial Services, Inc.			Robert Michael Dean	1509	93	7,260 ⁰⁰	Lot 52 Monahan Mills Forestdale Hght. Thick Spg. #4
2725 July 31, 1980	"			corp. Union mtg.	Donald Lee Siege, et al	1517	186	5,000 ⁰⁰	Lot 3 Forestdale Dr.

INDIRECT or MORTGAGEE Index to Real Estate Mortgages — Greenville County, S. C.

KEYS PRINTING COMPANY, GREENVILLE, S. C.

Open at Proper Tab according to First Letter or Letters of Name and refer to Buff Sub-Index sheet for page reference.

(HH)

FILE NUMBER	MORTGAGEES	GIVEN NAMES	GIVEN NAMES	GIVEN NAMES	MORTGAGORS	BOOK	PAGE	Amount	BRIEF DESCRIPTION, LOCATION, ETC. (Not Warranted)
DATE OF RECORD	FAMILY NAMES	ABCDEFGH	IJKLMNO	PQRSTUVWXYZ					
2786 July 30, 1980	First			Corp. Union Mtg.	Duane E. Nalley, et al	1509	223	9,000 ^{.00}	Lot 10
2899 July 31, 1980	"	Alpha Fairlane Finance Co.			Burl D. Kiden, et al	1509	330	39,000 ^{.00}	Grille Sp. Pt. lot 1 Easley Hwy.
2929 July 31, 1980	"			Union Mtg. Co.	James a. Macklenbrock	1509	417	13,500 ^{.00}	Lot 33 Nompshire Hills
3476 Aug. 6, 1980	"			"	allen W. Smith, et al	1510	2	9,300 ^{.00}	Lot 141 Heritage Lakes Pine Hill
3719 Aug. 7, 1980	"			"	Jimmy N. Elliott, et al	1510	198	4,300 ^{.00}	Lot 34 Pine Brook Ct.
3678 Aug. 7, 1980	"	Alpha Fairlane Finance Co.			Alvin Henry Davis, et al	1510	217	2,664 ^{.00}	Lot 7, Hwy 291 Del Norte Ests.
3805 Aug. 8, 1980	"	Financial Services		Union Mtg. Co.	Alan Dale King Jr.	1510	435	5,500 ^{.00}	Lot 150 Great Glen Co. North Hk.
4165 Aug. 12, 1980	"			" "	Winfred V. Robinson	1510	755	5,500 ^{.00}	Lot 70 Gallivan St. Millville
4414 Aug. 14, 1980	"	Alpha Fairlane Finance			Leralene J. Chiles, et al	1511	119	11,256 ^{.00}	Lot 86 Crofton Dr., College Hk.
4441 Aug. 14, 1980	"	Financial Services Inc.		Union Mtg. Co.	Thomas A. Wall Jr.	1511	129	12,300 ^{.00}	Lot 12 Julane ave.
4649 Aug. 15, 1980	"			Union Mtg. Corp.	John K. Miller, et al	1511	404	9,300 ^{.00}	Lot 13 Sunrise Terrace Faycroft Sect
4613 Aug. 15, 1980	"			Union Mtg. Corp.	Carl H. Von Sackhamer	1511	225	24,300 ^{.00}	Lot 10 Heatherbrook Rd. Kensdale
5173 Aug. 20, 1980	"			"	Marion M. McShady	1511	907	16,100 ^{.00}	Lot 20 Manahat Cr. Gardens
5139 Aug. 20, 1980	"			"	Daniel C. Wilson, et al	1511	957	7,500 ^{.00}	Lot 131 Brook Glenn ave. Church Sq. Sp.
5244 Aug. 21, 1980	"			"	Roy D. Hinceman, et al	1512	160	10,500 ^{.00}	Lot 1 Cor. Roe St. & Finley
1512 Aug. 24, 1980	"			"	Robert H. Harris, et al	1512	163	8,000 ^{.00}	Lot 47 River Downs

INDIRECT or MORTGAGEE Index to Real Estate Mortgages — Greenville County, S. C.


KEYS PRINTING COMPANY, GREENVILLE, S. C.

Open at Proper Tab according to First Letter or Letters of Name and refer to Buff Sub-Index sheet for page reference.

FILE NUMBER DATE OF RECORD	MORTGAGEES FAMILY NAMES	GIVEN NAMES ABCDEFGHIJ	GIVEN NAMES JKLMNO	GIVEN NAMES PQRSTUVWXYZ	MORTGAGORS	BOOK	PAGE	Amount	BRIEF DESCRIPTION, LOCATION, ETC. (Not Warranted)
5244 aug. 21, 1980	First			corp. Union Mtg.	Linda R. Turner	1512	166	16,300	Earnshaw ave. Lane Sq. N. Hts. Lot 114 Cor. Merrill Dr. +
5610 aug. 25, 1980	"			"	Frank Dean Smith	1512	419	13,700	Blk. Church lots. Sec. 3 Lot 475 Pimlico 1 Mallowford
5610 aug. 25, 1980	"			"	James W. Duncan, trustee	1512	622	10,900	Lot 2 Edwards Rd.
5910 aug. 27, 1980	"	Alta Finance Finance Co. Financial Services, Inc.			Charles W. Barrett, trustee	1512	941	3,204	Lot 99 Augusta Ave.
5942 aug. 27, 1980	"			corp. Union Mtg.	Mary J. Mc Minn, trustee	1512	948	12,500	Lugardale, map 5 Lot 90 Sugar Creek St.
6399 aug. 29, 1980	"			"	Dorann J. Hannon	1513	421	7,000	Brookdale Hts. Lot 53 Sunset Dr.
6433 aug. 29, 1980	"			"	Barbara Linn Kureddy	1513	737	12,900	Wynnton lots. Sec. 2 Lot 32 W. Main St.
6781 Sep. 2, 1980	"			"	Robert W. Forrest, trustee	1513	949	3,000	Lots 213 Paliford Dr. Spring Forest lots.
6719 Sep. 2, 1980	"			"	Lloyd A. Benner	1514	105	9,800	Lot 13 Haste Lane
7481 Sep. 2, 1980	"			"	Carl N. Burkert, trustee	1514	931	13,400	Delany woods, sec. 7 Chick - spg. rd. Lot 228 N. Main St.
7681 Sep. 9, 1980	"			"	Gerry W. Murdock, trustee	1515	81	8,200	Buttle rd. 54 res. Bennett Bridge Rd.
7681 Sep. 9, 1980	"			"	Linda R. Turner	1515	188	16,300	Re-lease Farming Mtg. Sec. 24 & N. 1512 G. 146
"	"			"	"	1515	188		Lot 114 Cor. Merrill Dr. + balance me. long term note.
7685 Sep. 9, 1980	"			"	David E. Frady, trustee	1515	191	7,200	Kirkwood Hts. Lot 59 Edgewood Dr.
7681 Sep. 9, 1980	"			"	James J. Knight, trustee	1515	194	7,700	Pleasant view Lot 32 Willow Spg. Dr.
8290 Sep. 15, 1980	"			"	Debye K. Milam, trustee	1515	911	14,500	"Swanson Ct" Lot 16 Swanson Ct.

INDIRECT or MORTGAGEE Index to Real Estate Mortgages — Greenville County, S. C.

KEYS PRINTING COMPANY, GREENVILLE, S. C.


 Open at Proper Tab according to First Letter or Letters of Name and refer to Buff Sub-Index sheet for page reference.

(17)

FILE NUMBER DATE OF RECORD	MORTGAGEES FAMILY NAMES	GIVEN NAMES ABCDEFGH	GIVEN NAMES IJKLMNO	GIVEN NAMES PQRSTUVWXYZ	MORTGAGORS	BOOK	PAGE	Amount	BRIEF DESCRIPTION, LOCATION, ETC. (Not Warranted)
8306 Sep 15, 1980	First			Corp. Union Mtg.	Judith D. Nielsen, et al	1515	940	10,000 ^{.00}	Lot 22 Chesterfield Exts. Sect.
8276 Sep 15, 1980	"			" "	Lawrence R. Campbell	1515	953	8,500 ^{.00}	Lot 18 Dargan Ave.
8261 Sep 15, 1980	"	W/Wa Fairlane Finance Co. Financial Services, Inc.			Carle M. Morrison, et al	1516	5	14,280 ^{.00}	Pt. Tract, Saluda Tg.
8614 Sep 17, 1980	"			Corp. Union Mtg.	C.E. Coleman, et al	1516	321	10,000 ^{.00}	Sec. 3 Lot 77 Deuenger Pl.
8887 Sep 19, 1980	"			" "	Dary M. Mahaffey	1516	792	7,500 ^{.00}	Lot 17 Spring Valley
8881 Sep 19, 1980	"			" "	Paul A. Crosby, et al	1516	795	17,300 ^{.00}	Hills, sec. 5 Lot 62 Richmond
9222 Sep 23, 1980	"	W/Wa Fairlane Finance Co. Financial Services, Inc.		Corp.	Jimmy Lucia, et al	1517	120	10,500 ^{.00}	1.9000 white Horse Co.
9426 Sep 24, 1980	"			Corp. Union Mtg.	Daniel R. Nix, et al	1517	420	11,900 ^{.00}	Springfield Lot 45 Benson Dr.
9426 Sep 24, 1980	"			" "	Richard J. Herdlatz	1517	423	10,000 ^{.00}	Hampton Gardens, sec. II Lot 7 Lyswood Dr., Wade
9644 Sep 26, 1980	"	W/Wa Fairlane Finance Co. Financial Services, Inc.			Betty C. Nutt	1517	922	17,640 ^{.00}	Sona Souci Lot 96 Chandler St.
9644 Sep 26, 1980	"	"	"	"	anna wicker simpson	1517	924	18,912 ^{.00}	Lot Liekner St.
9857 Sep 29, 1980	"			Corp. Union Mtg.	James Edward Mathis	1518	40	10,000 ^{.00}	avondale forest, sec. 2 Lot 30 Crafter St.
9864 Sep 29, 1980	"			" "	Georgia D. Fair	1518	140	7,000 ^{.00}	Winyah St. Augusta Cr. Lot 101 Cor. W. Fair Rd. &
9817 Sep 29, 1980	"			" "	James Elton Smith	1518	154	18,900 ^{.00}	Almena St. Hughes Hts. Lot 9 Cor. W. Parker Rd. &
10035 Sep 30, 1980	"			" "	Paul A. Crosby, et al	1518	352	15,300 ^{.00}	Richmond Hills, sec. 5 Lot 62 Melherin Ct.
16188 Oct 1, 1980	"			" "	Jerome J. Hertz, et al	1518	439	12,000 ^{.00}	Lake Forest, sec. 1 Lot 28 Shenandoah Dr.

INDIRECT or MORTGAGEE Index to Real Estate Mortgages — Greenville County, S. C.

KEYS PRINTING COMPANY, GREENVILLE, S. C.

Open at Proper Tab according to First Letter or Letters of Name and refer to Buff Sub-Index sheet for page reference.

FILE NUMBER DATE OF RECORD	MORTGAGEES FAMILY NAMES	GIVEN NAMES ABCDEFGH	GIVEN NAMES IJKLMNO	GIVEN NAMES PQRSTUVWXYZ	MORTGAGORS	BOOK	PAGE	Amount	BRIEF DESCRIPTION, LOCATION, ETC. (Not Warranted)
10338 Oct. 1, 1980	First			corp. Union mtg.	James L. Herd, etal	1518	580	4,500.00	Five Brook Lot 72 Biffull Dr.
10186 Oct. 1, 1980	"			"	Thomas W. King, etal	1518	455	7,500.00	Duenger Pl. sec. 2 Lot 130 Longstreet Dr.
10569 Oct. 3, 1980	"			"	Russell A. Pujor	1518	974	17,200.00	Coral Ridge Lot 24 Strand Ct.
10554 Oct. 3, 1980	"			"	Wilson L. Kee, etal	1519	59	11,700.00	St. lot 51 Alpine Way
10556 Oct. 3, 1980	"			"	Delbert Duane Bates	1519	62	25,000.00	Lot 39 Fair View Dr.
10556 Oct. 3, 1980	"			"	Jack Brian Pearson	1519	65	5,700.00	Lot 16 Swan Pt.
10569 Oct. 3, 1980	"			"	Richard N. Smith	1519	68	7,700.00	lots. sec. 1 Lot 26 Chestfield
10735 Oct. 6, 1980	"			"	Annie Ruth B. Dandrea aka Georgia Mae Miller	1519	178	25,000.00	Paris mt. 3P. Lot 4 Dreamland Way
11055 Oct. 8, 1980	"	Financial Services		mtg. corp.	Georgia Mae Smith	1519	658	14,040.00	3.6 acs. Solida 3P.
11289 Oct. 9, 1980	"			Union mtg. Co. Inc.	Lawrence E. Woodward	1519	948	4,500.00	Pl. lot 5 Boquell ave. Rem Bk. 1367 Pgs. 293
11294 Oct. 9, 1980	"			Redmont corp.	Ingles' Markets Inc.	1519	922		Mid. Agreement - for mtg. au
11325 Oct. 10, 1980	"			Union mtg.	Hene A. Best, etal	1520	11	6,100.00	Lot 55 Colonial Hills
11407 Oct. 10, 1980	"			"	Douglas Earl Satterfield	1520	62	4,500.00	Colonial Hills, sec. IV Lot 178 Heathwood Dr.
11415 Oct. 10, 1980	"			"	Robert L. Blitch, Jr. etal	1520	137	12,700.00	Lot 76 Coventry Lane
11415 Oct. 10, 1980	"			"	David W. Wesley, etal	1520	140	4,500.00	Lot 116 Suncambie Rd.
11557 Oct. 13, 1980	"	W/Oa Fairland Finance Co. Financial Services, Inc.		"	Clarence Edward Loyal	1520	260	10,152.00	Skylark Pt. Lot 17 Skylark Dr.

INDIRECT or MORTGAGEE Index to Real Estate Mortgages — Greenville County, S. C.

KEYS PRINTING COMPANY, GREENVILLE, S. C.

Open at Proper Tab according to First Letter or Letters of Name and refer to Buff Sub-Index sheet for page reference.

(55)

FILE NUMBER DATE OF RECORD	MORTGAGEES FAMILY NAMES	GIVEN NAMES ABCDEFGHIJ	GIVEN NAMES JKLMNOPQ	GIVEN NAMES RSTUVWXYZ	MORTGAGORS	BOOK	PAGE	Amount	BRIEF DESCRIPTION, LOCATION, ETC. (Not Warranted)
11646 Oct. 14, 1980	First			mtg. corp. Union	Kent J. Stulick	1520	460	14,700 ^{.00}	Albam woods, sec. 1 Lot 58 Ravitell Lane,
11960 Oct. 16, 1980	"			"	Elizabeth C. Lage	1520	799	7,500 ^{.00}	Lot 38 Lenath Dr.
11960 Oct. 16, 1980	"			"	John E. Lalsbury, et al	1520	802	13,300 ^{.00}	Homestead acres, sec. II Lot 110 Nauenhuist Dr.
11960 Oct. 16, 1980	"			"	Bruce John McCordless	1520	805	10,200 ^{.00}	237 N. Franklin Rd. Pl. lots 236, 404, 403, 1st
11960 Oct. 16, 1980	"			"	Willie R. Giles, et al	1520	808	16,300 ^{.00}	Westwood, sec. III, austin sp. Lot 189 Cheyenne Dr.
12050 Oct. 17, 1980	"	Financial Services		corp.	Willbur Thompson, et al	1520	844	3,192 ^{.00}	Lot 3 Chick Spg. Dr.
12113 Oct. 17, 1980	"			Union mtg.	Elmer Ray Outland	1520	904	11,000 ^{.00}	Forest woods, sec. III Lot 158 Yelder Creek Dr.
12107 Oct. 17, 1980	"			"	Richard A. Jenson, et al	1521	180	21,000 ^{.00}	Lot Asplar Dr.
12130 Oct. 17, 1980	"			"	Ronald K. Jansons	1520	975	16,300 ^{.00}	E. Highland Ests. Lot 18 Montage ave.
12391 Oct. 20, 1980	"			"	Michael C. Metcalfe, et al	1521	340	14,600 ^{.00}	Meadowood Farms, lots 20 Lot 10 Lorraine Dr.,
12508 Oct. 21, 1980	"			"	Ronald F. Barbare, et al	1521	451	7,000 ^{.00}	Ct. Foxcroft Sec. II Lot 70, Chippendale Dr. & Chippendale
12736 Oct. 23, 1980	"			Corp. Union mtg.	Charles E. McDaniel, et al	1521	708	8,200 ^{.00}	Eye 3. Santa Dr. Lot 274 Pine Creek Dr. Belle meade
12812 Oct. 23, 1980	"			"	James Earl Neely, et al	1521	804	10,000 ^{.00}	Longfont Acn Lot 62 Pueblo & Plains Dr.
13002 Oct. 24, 1980	"			"	James R. Ness, et al	1522	26	5,200 ^{.00}	Forest, Sec. 1 Lot 12 Forest Dr., Look up
13121 Oct. 27, 1980	"			"	Thomas J. Gyzik, et al	1522	233	6,000 ^{.00}	mill rd. Edwards Forest Lot 36 & Pl. lot 37 Edwards
13251 Oct. 28, 1980	"			"	Paul A. Smith, et al	1522	316	5,600 ^{.00}	The Cedars Lot 6 Sallgate, Rd.

INDIRECT or MORTGAGEE Index to Real Estate Mortgages — Greenville County, S. C.

KEYS PRINTING COMPANY, GREENVILLE, S. C.

Open at Proper Tab according to First Letter or Letters of Name and refer to Buff Sub-Index sheet for page reference.

FILE NUMBER DATE OF RECORD	MORTGAGEES FAMILY NAMES	GIVEN NAMES ABCDEFGH	GIVEN NAMES IJKLMNO	GIVEN NAMES PQRSTUVWXYZ	MORTGAGORS	BOOK	PAGE	Amount	BRIEF DESCRIPTION, LOCATION, ETC. (Not Warranted)
13249 Oct. 28, 1980	First			corp. Union mtg.	Allen J. Cantrell	1522	323	25,000 ⁰⁰	Camelot Lot 27 Camelot Dr.,
13326 Oct. 28, 1980	"			" "	David P. Smith	1522	410	15,000 ⁰⁰	Camelot Lot 28 Camelot Dr.,
13404 Oct. 29, 1980	"			" "	Wade J. Rainey, ^{Mar}	1522	480	20,000 ⁰⁰	O'neal sp. Lot ansel School Rd.
13879 Nov. 3, 1980	"			" "	Ralph E. Cox, ^{Mar}	1523	286	8,000 ⁰⁰	Blundale Lot 134 Drury Lane
13879 Nov. 3, 1980	"			" "	George A. Davis	1523	289	10,300 ⁰⁰	Fingertville Lot 64 Pless Dr.,
13879 Nov. 3, 1980	"			" "	Thomas Michall, ^{Former, Mar}	1523	292	8,700 ⁰⁰	Hills Lot 15 Nampahie,
14017 Nov. 4, 1980	"			" "	J. Roy Truluck, Jr.	1523	329	25,000 ⁰⁰	Heritage Hills, sec. 11, lot 58 Lot 59 Anderson Rd.
14090 Nov. 4, 1980	"			" "	Quay W. Henry, ^{Mar}	1523	424	5,000 ⁰⁰	Forester woods, sec. 1, mound Lot 70 Rock Bridge Rd.
14155 Nov. 5, 1980	"	1/4/a Fairlane Finance Co. Financial Services INC.		" "	Robert N. Marlar, ^{Mar}	1523	582	10,152 ⁰⁰	Woodhills, sec. 8 Lot 266 Foxhall Rd.,
14242 Nov. 6, 1980	"			corp. Union mtg.	Dennis M. Nannon	1523	635	17,300 ⁰⁰	Lot Bull Rd. Blundale, N.Y.
14242 Nov. 6, 1980	"			" "	John N. McEwan, ^{Mar}	1523	638	21,900 ⁰⁰	Lot 67 of 67 + 48
14240 Nov. 6, 1980	"			" "	Jerry W. Murdoch, ^{Mar}	1523	694	8,200 ⁰⁰	South N. Forsyth, sec. 11 5400 S. Bennett Bridge Rd.
"	"			" "	"	1523	694		26 x 64. 1515 of 31
14242 Nov. 6, 1980	"			" "	Marilyn J. Gilman, ^{Mar}	1523	677	4,000 ⁰⁰	Lot 1 Woodhills Ridge.
14634 Nov. 11, 1980	"	1/4/a Fairlane Finance Co. Financial Services, Inc.		" "	Lee J. Brown	1524	242	3,888 ⁰⁰	sec. 1 Lot 25 Hyle Park
14822 Nov. 13, 1980	"			corp. Union mtg.	James E. Hentry	1524	437	25,000 ⁰⁰	Travisville, PK. Lot 104 Seabury Dr.

INDIRECT or MORTGAGEE Index to Real Estate Mortgages — Greenville County, S. C.

KEYS PRINTING COMPANY, GREENVILLE, S. C.

☞ Open at Proper Tab according to First Letter or Letters of Name and refer to Buff Sub-Index sheet for page reference.

(KK)

FILE NUMBER DATE OF RECORD	MORTGAGEES FAMILY NAMES	GIVEN NAMES ABCDEFGH	GIVEN NAMES IJKLMNO	GIVEN NAMES PQRSTUVWXYZ	MORTGAGORS	BOOK	PAGE	Amount	BRIEF DESCRIPTION, LOCATION, ETC. (Not Warranted)
15097 Nov. 14, 1980	First			corp. Union mtg.	Elyah John Dravely	1524	634		Levin Bl. 1474 pg. 208 Reliance pt. lot 13 for mtg. see
15003 Nov. 14, 1980	"			" "	Ronald L. Hamby et al	1524	613	7,000	Lat. Pleasantburg Circle
15003 Nov. 14, 1980	"			" "	Claude V. Johnson et al	1524	616	8,300	Durham Sec II Lot 30 Redbank St. Lakewood
15003 Nov. 14, 1980	"			" "	Alvin B. Dillard, Jr.	1524	619	10,000	Cir. Westwood Sec. I. Rustin Tr. Lot 4 Seminal Dr. & Sallwood
15245 Nov. 17, 1980	"			" "	Billy C. Hill, et al	1524	687	8,300	Sec. IV Lot 412 Old Route Eats.
15301 Nov. 18, 1980	"	W/A Fairlane Finance Co.			Melvin E. Sullivan, et al	1524	885	25,800	Glenn Farms Pt. lot 15 Glenn Rd.
15358 Nov. 18, 1980	"	Financial Services, Inc.		corp. Union mtg.	Dominick Morabito, et al	1524	961	12,000	Lot 18 Lowsetta, sec. 1
15572 Nov. 20, 1980	"			" "	Michael P. Straub, et al	1525	164	14,900	Forest Lot 25 Pine Brook
15572 Nov. 20, 1980	"			" "	J. Kenneth Lester, et al	1525	167	25,000	Sec. III Lot 110 Colonial Hills
15797 Nov. 24, 1980	"			" "	Alan J. Turner, et al	1525	312	6,500	Hyde sec 3 Lot 139 Ardman Dr. Colonial
15948 Nov. 24, 1980	"			" "	Austin C. Latimer, et al	1525	434	14,000	Hampton Blvd. Pt. lots 210, 211 & 212 Woods
15884 Nov. 24, 1980	"			" "	Charles Marion Gray, Jr. et al	1525	445	21,300	Hyde sec 2 Dent 2f. Lot 120 Salem St. Belmont
15884 Nov. 24, 1980	"			" "	Henry Lorente Robinson et al	1525	448	12,000	Hyde .. Lot 45 Heard Dr. Belmont
15987 Nov. 25, 1980	"			" "	William K. Braun et al	1525	535	11,000	Lot 16
16083 Nov. 25, 1980	"			" "	William J. Roberts, et al	1525	587	21,500	Reverger Place, sec. 3 Lot 14 Hildewood Terrace
15995 Nov. 25, 1980	"			" "	William E. Wilborn III et al	1525	619	15,000	Upper Shore Mauldin Lot 43 Lanier Lane

INDIRECT or MORTGAGEE Index to Real Estate Mortgages — Greenville County, S. C.

KEYS PRINTING COMPANY, GREENVILLE, S. C.

Open at Proper Tab according to First Letter or Letters of Name and refer to Buff Sub-Index sheet for page reference.

FILE NUMBER DATE OF RECORD	MORTGAGEES FAMILY NAMES	GIVEN NAMES ABCDEFGHIJ	GIVEN NAMES JKLMNO	GIVEN NAMES PQRSTUVWXYZ	MORTGAGORS	BOOK	PAGE	Amount	BRIEF DESCRIPTION, LOCATION, ETC. (Not Warranted)
16245 Nov. 26, 1980	First			corp. Union Mtg.	Earl A. Hegar, et al	1525	791	4,000	Lot 134 Riverside
16233 Nov. 26, 1980	"			" "	C.A. Helder, et al	1525	812	5,300	sec-1 Lot 41 Amandale Forest
16114 Nov. 26, 1980	"			" "	Idella P. Brunetti, et al	1525	844	25,000	Rock Hill Terrace Lot 5 Alondra Dr.,
16114 Nov. 26, 1980	"			" "	Kenneth E. Coules	1525	847	15,000	Wentwood, sec. 5 Lot 532 Sunwood Dr.
16369 Dec. 1, 1980	"				Anthony Messina, et al	1525	970	22,000	Forest Mtg. Lot 61 Holly Rd. Edinboro
16445 Dec. 1, 1980	"	Alfa Finance Finance Co. Financial Services, Inc.			Margaret D. Strickland	1526	142	8,160	Quinnville Village 10-1 Lot Fifth ave.
16445 Dec. 1, 1980	"	"	"	"	Amos Valentine, et al	1526	144	11,232	Lot, also 12-1
16578 Dec. 2, 1980	"			corp. Union Mtg.	Charles D. McEuen	1526	296	12,000	Edinboro Forest Mtg. Lot 43 Oakley Dr.
16610 Dec. 2, 1980	"			" "	Nancy L. Wolfe, et al	1526	313	22,531	Woodfield Lot 83 Augusta Rd.
16774 Dec. 3, 1980	"			" "	Mary C. Werner, et al	1526	437	10,000	Spring Forest, Butler St. Lot 19 Old Spthg. Rd.
16774 Dec. 3, 1980	"			" "	Larry C. Wilson, et al	1526	440	10,000	sec. 2 Lot 98 Thornwood acres
16889 Dec. 4, 1980	"	Union Mtg. Union Mtg.		3-29-93 " "	#18869 Sat BK 139-1617 Charles L. Johnson	1526	613	12,500	Lot 21 Ogden Dr. Ogden Farm
17001 Dec. 5, 1980	"			" "	John P. Edwards, et al	1526	699	14,500	Homestead acres, sec. 2 Lot 110 Newmarket Dr.,
17105 Dec. 5, 1980	"			" "	Damon Liddle, et al	1526	828	6,500	Home Mtg. Lot 95 Widgee Ave.
17521 Dec. 10, 1980	"			" "	James M. Williams	1527	200	12,900	Mauldin Lot 83 Alta Dr. Suddeth Estate
17524 Dec. 12, 1980	"			" "	Bobby A. Alexander, et al	1527	207	4,000	Home Mtg. sec. B Lot 325 Nialan Rd.

INDIRECT or MORTGAGEE Index to Real Estate Mortgages — Greenville County, S. C.

KEYS PRINTING COMPANY, GREENVILLE, S. C.

Open at Proper Tab according to First Letter or Letters of Name and refer to Buff Sub-Index sheet for page reference.

(44)

FILE NUMBER	MORTGAGEES	GIVEN NAMES	GIVEN NAMES	GIVEN NAMES	MORTGAGORS	BOOK	PAGE	Amount	BRIEF DESCRIPTION, LOCATION, ETC.
DATE OF RECORD	FAMILY NAMES	ABCDEFGH	IJKLMNO	PQRSTUVWXYZ					(Not Warranted)
17524 Dec. 10, 1980	First			corp. Union mtg.	W. Scott Yuellig	1527	210	7,900 ⁰⁰	Lot 7 Redwood Dr.
17411 Dec. 10, 1980	"	1144a Faulkner Finance Co.		Financial Services Inc.	Dedrick W. Huskamp	1527	245	34,800 ⁰⁰	Mauldin Lot 24 Edgewood St.
17535 Dec. 11, 1980	"			corp. Union mtg.	William V. Minton, III	1527	265	10,000 ⁰⁰	Farmington, sec. 4 Lot 9 Mangasas Dr.
17656 Dec. 12, 1980	"			" "	Douglas R. Hollwood	1527	391	5,700 ⁰⁰	Senier Ct. Lot 7 Senier Ct.
17756 Dec. 12, 1980	"			" "	John L. Durham, III	1527	444	21,000 ⁰⁰	Vallyhaver area, sec. 4 Lot 71 Vally Creek Dr.
17656 Dec. 12, 1980	"			" "	Charles L. Reid	1527	498	17,300 ⁰⁰	Five Vally Gate Sec. 1 Lots 36 & 37 Pinchum Dr.
17882 Dec. 15, 1980	"			" "	Samuel Benjamin, III	1527	588	10,000 ⁰⁰	Lot 21 Lonce de Leon
17802 Dec. 15, 1980	"			" "	Thomas Baldwin, III	1527	591	11,000 ⁰⁰	Amille Ct., Rockvale, sec. 2 Lot 240 Cor. Kennore Dr. +
17929 Dec. 16, 1980	"			" "	Sue Flanagan, III	1527	611	6,000 ⁰⁰	Luci thorp View Hpts. Lot 23 Sunset St.
18053 Dec. 17, 1980	"			" "	Jerry Wayne Andrews	1527	823	11,000 ⁰⁰	Hills # 2 Lot 41 Hampshire
18176 Dec. 18, 1980	"			" "	William J. Roberts, III	1527	995	21,500 ⁰⁰	For orig. mtg. see pg 4 bk. 1525
"	"			" "	" "	1527	995		A. 589. Lot 14 Hedgewood
"	"			" "	" "	1527	995		Bureau, Deming Pl. Sec. 3
18301 Dec. 19, 1980	"			" "	George N. Tompkins, III	1528	91	4,000 ⁰⁰	Edwards Forest, sec. 4 Lot 30 Fernwood Dr.,
18401 Dec. 22, 1980	"			" "	Hamlin Beattie	1528	248	10,000 ⁰⁰	Lot 26 Warner St.
18673 Dec. 24, 1980	"			" "	Louis J. Frediger, III	1528	430	14,500 ⁰⁰	McDaniel Hpts. Pl. lots 9 & 10 Ben St.,
18728 Dec. 24, 1980	"			" "	Dory Ellis Buff, III	1528	483	6,000 ⁰⁰	Blensale Lot 137 Dury Lane

INDIRECT or MORTGAGEE Index to Real Estate Mortgages — Greenville County, S. C.

KEYS PRINTING COMPANY, GREENVILLE, S. C.

Open at Proper Tab according to First Letter or Letters of Name and refer to Buff Sub-Index sheet for page reference.

FILE NUMBER DATE OF RECORD	MORTGAGEES FAMILY NAMES	GIVEN NAMES ABCDEFGHIJ	GIVEN NAMES JKLMNO	GIVEN NAMES PQRSTUVWXYZ	MORTGAGORS	BOOK	PAGE	Amount	BRIEF DESCRIPTION, LOCATION, ETC. (Not Warranted)
18665 Dec. 24, 1970	First			corp. Union mtg.	Thomas Henry Taylor, et al	1528	488	10,000	Lot, Craig St. Ft. Sum
18795 Dec. 29, 1970	"			" "	John Paul Stewart, et al	1528	620	11,700	Lot 4 Lee Rd.
18825 Dec. 29, 1970	"			" "	William Owen Carpenter, et al	1528	528	10,000	Shaner Estate Sec. B Lot 298 Carolina Ave.
18918 Dec. 30, 1970	"			" "	Clarence N. Simbley, Jr., et al	1528	747	5,700	Bishop Hts. Lot Barrett St.
19867 Jan. 8, 1981	"			" "	James K. Stelle, et al	1529	566	10,500	Hills Sec. 5 Chick Spg. Tp. Lot 76 Fairfield Cr. Colonial
19883 Jan. 8, 1981	"			" "	Kerly M. Tull, et al	1529	584	23,000	Traylor Pk. Lot 79 Mt. Vista Ave.
19779 Jan. 8, 1981	"			" "	Ching Guan Char, et al	1529	616	9,000	III Austin Tp. Lot 24 Fogg St., Menloale
19887 Jan. 9, 1981	"			" "	George N. Tompkins, Jr., et al	1529	657	4,000	Re-Record in reg. mtg. in 164 bk. 1528
"	"			" "	" "	1529	657		Re-Record 9.98. Lot 30 Fernwood Dr. Merrill Forest sec. 4 Westwood Shille, Austin Tp.
19905 Jan. 9, 1981	"			" "	Mark D. Mullinax, et al	1529	752	8,500	Lot 670 Larchwood Dr.
20242 Jan. 14, 1981	"			" "	Roger D. Datterfield, et al	1529	984	8,900	Chick Spg. Tp. Lot 4 Hall Rd.
20757 Jan. 19, 1981	"			" "	James J. Lowell, et al	1530	464	15,000	Merrifield Pk. Sec. III Lot 103 Continental Dr.
20852 Jan. 20, 1981	"			" "	David L. Kendall, et al	1530	531	5,400	Homestead Dr. Homestead over Lot 7 Cor. Shea Rd. E
21168 Jan. 23, 1981	"			" "	James A. Darby, et al	1530	836	7,000	Cash Hill Lot 164 Cash Hill Dr.
21171 Jan. 23, 1981	"	Financial Services		" "	Bobbie J. Burton, et al	1530	832	4,896	Pagelina Am. Pleasant Valley Lot 359 E. Pacific
21278 Jan. 24, 1981	"			corp. Union mtg.	Clay S. Adolph, et al	1530	873	16,000	Knollwood Hts. Lot 40 Bradlock Dr.

INDIRECT or MORTGAGEE Index to Real Estate Mortgages — Greenville County, S. C.

KEYS PRINTING COMPANY, GREENVILLE, S. C.

Open at Proper Tab according to First Letter or Letters of Name and refer to Buff Sub-Index sheet for page reference.

(MM)

FILE NUMBER	MORTGAGEES	GIVEN NAMES	GIVEN NAMES	GIVEN NAMES	MORTGAGORS	BOOK	PAGE	Amount	BRIEF DESCRIPTION, LOCATION, ETC. (Not Warranted)
DATE OF RECORD	FAMILY NAMES	ABCDEFGH	IJKLMNO	PQRSTUVWXYZ					
21405 Jan. 27, 1981	First			Corp. Union Mtg.	Byron E. Allen, et al	1530	988	4,500 ⁰⁰	Sta. Lot, Cor. James + Davis
21405 Jan. 27, 1981	"			"	Elaine J. Crane	1530	991	7,000 ⁰⁰	Lot 14 Swanson Ct.
21926 Jan. 30, 1981	"			"	Stephen F. Zeller, et al	1531	199	4,400 ⁰⁰	Cochran Hts. Lot 22 Mary ave.
21824 Jan. 30, 1981	"			"	George Overton, et al	1531	273	12,800 ⁰⁰	Del Norte Hts. sec. II Lot 335 Leathwood Dr.
22132 Feb. 3, 1981	"			Corp. Piedmont	C.W.J. Partmushy	1531	542		on Rem. Pl. 1370 pp. 989 Loan Mod. Agreement. for mtg
22105 Feb. 3, 1981	"	Wafa Fairlane Finance Co.			Mary J. Latta	1531	557	54,000 ⁰⁰	Magnolia acres Lot 37 Fleetwood Dr.
22105 Feb. 3, 1981	"	"	"	"	Charles W. Lake, et al	1531	559	32,400 ⁰⁰	Lot 162 S. Forest Est.
22105 Feb. 3, 1981	"	"	"	"	Gladys Valentini	1531	561	3,690 ⁰⁰	Lot 152 Splendid over Park
22594 Feb. 9, 1981	"			Corp. Union Mtg.	Margaret A. Martin, et al	1532	105	18,200 ⁰⁰	Lot 50 James Dr.
22594 Feb. 9, 1981	"			"	Robert W. Bunnell, Jr.	1532	108	15,000 ⁰⁰	Del Norte, sec. II Lot 402 Brangfield Rd.
22670 Feb. 10, 1981	"	Wafa Fairlane Finance Co.			Jimmie Lewis, et al	1532	208	13,776 ⁰⁰	1.9 ac. White Horse Rd.
22670 Feb. 10, 1981	"	"	"	"	David L. Martin, et al	1532	210	6,900 ⁰⁰	Lot 143 E. Decatur St.
22731 Feb. 11, 1981	"			Corp. Union Mtg.	Albert D. Brisco	1532	231	12,000 ⁰⁰	Tract 13 (12.71 ac.) Oakham 38.
23134 Feb. 16, 1981	"			"	John E. Olms, et al	1532	601	13,208 ⁰⁰	Augusta pines North St. Lot 84 Patton Dr.
23140 Feb. 16, 1981	"			"	Richard L. Edwards	1532	636	19,000 ⁰⁰	Brook Glen. Springs Lot 40 Kensington Rd.
23140 Feb. 16, 1981	"			"	Sharon B. Lottor	1532	632	23,400 ⁰⁰	On allotment sheet, sec. 1 Lot 14 Allamont Forest

INDIRECT or MORTGAGEE Index to Real Estate Mortgages — Greenville County, S. C.

KEYS PRINTING COMPANY, GREENVILLE, S. C.

Open at Proper Tab according to First Letter or Letters of Name and refer to Buff Sub-Index sheet for page reference.

FILE NUMBER DATE OF RECORD	MORTGAGEES FAMILY NAMES	GIVEN NAMES ABCDEFGH	GIVEN NAMES IJKLMNO	GIVEN NAMES PQRSTUVWXYZ	MORTGAGORS	BOOK	PAGE	Amount	BRIEF DESCRIPTION, LOCATION, ETC. (Not Warranted)
23926 Feb. 24, 1981	First			corp. Union mtg.	Lawrence O. Harper	1533	401	.00 20,000	Lake Forest Hts. Lot 15 Yancey Dr.
23921 Feb. 24, 1981	"			" "	Alvin Riggs, Jr. et al	1533	413	.00 10,600	Lot
23921 Feb. 24, 1981	"			" "	Paul W. Burnett et al	1533	416	.00 5,800	Chestnut Hills Lot 23 Farmington Rd.
23883 Feb. 24, 1981	"			" "	Marion L. Dudley, Jr. et al	1533	444	.00 10,500	Lake Harbor Lot 14 Harbor Dr.
24140 Feb. 26, 1981	"			" "	Calvin Paul W. Welch	1533	637	.00 6,000	Lot 90 Windsor St.
24193 Feb. 27, 1981	"			" "	Alan P. Schwahn, et al	1533	714	.00 8,000	Lot 18 Ennore Hills
24290 Feb. 27, 1981	"			" "	Douglas E. Connor, et al	1533	830	.00 12,000	Bellingham, Sec. 24 Lot 74 Newgate Dr.
24810 Mar. 5, 1981	"			" "	George Queiter, et al	1534	259	.00 12,200	For orig. mtg. see R 64 BK. 1531 A. 278. Lot 335 Scottwood Dr.
"	"			" "	" "	1534	259	.00	Del Norte Ests. Sec. II Mt. Vernon Ests.
24822 Mar. 5, 1981	"			" "	Francis M. Freeland, et al	1534	351	.00 15,000	Lot 33 Mt. Vernon Rd.
24822 Mar. 5, 1981	"			" "	Jackie Boguelli Holliday	1534	354	.00 4,000	Lot 3 Woodville Pelzer
25360 Mar. 10, 1981	"			" "	Doris A. Jordan	1534	729	.00 2,900	Long Ford alley Lot 15 Delta Dr.
25427 Mar. 11, 1981	"			" "	Michell D. Jordan	1534	938	.00 6,600	mills, Sec. 1 Lot 55 Taylor St. Duncan
25734 Mar. 13, 1981	"			" "	Buford J. Strand, et al	1535	142	.00 10,000	1.56 ac. County Ct.
25670 Mar. 13, 1981	"			" "	Elaine K. Robinson, et al	1535	174	.00 19,000	Lot 26 Cammie Ave.
25802 Mar. 16, 1981	"			" "	Robert J. Niebla	1535	233	.00 9,000	Lot 17 N. Alley

INDIRECT or MORTGAGEE Index to Real Estate Mortgages — Greenville County, S. C. 1

KEYS PRINTING COMPANY, GREENVILLE, S. C.

Open at Proper Tab according to First Letter or Letters of Name and refer to Buff Sub-Index sheet for page reference.

(11)

FILE NUMBER DATE OF RECORD	MORTGAGEES FAMILY NAMES	GIVEN NAMES ABCDEFGHIJ	GIVEN NAMES JKLMNOPQ	GIVEN NAMES RSTUVWXYZ	MORTGAGORS	BOOK	PAGE	Amount	BRIEF DESCRIPTION, LOCATION, ETC. (Not Warranted)
25771 Mar. 16, 1981	First			Corp. Union Mtg.	<i>etal</i> Deyell L. Farmer	1535	304	12,000	Woodall Lot 8 Camelot Dr.
25917 Mar. 17, 1981	"			"	Kenny O. Merritt, <i>etal</i>	1535	339	7,000	Duncan Mills, Sec. 5 Lot 4 Allen St.
25940 Mar. 17, 1981	"			"	Robert J. Kale, <i>etal</i>	1535	360	10,000	Edwards Forest, Sec. 7 Lot 55 Wayne Dr.
25918 Mar. 17, 1981	"	Financial Services, Inc.		corp.	Blaine Matthews	1535	371	3,888	Lot Longland Dr. Fairview St.
26056 Mar. 18, 1981	"			Union Mtg.	Bradley J. Coleman	1535	466	10,700	8900s. Coleman ave. Merrifield H.
26109 Mar. 18, 1981	"			"	Ben J. Stuchnicka	1535	504	15,000	Lot 47 Parliament Rd.
26194 Mar. 19, 1981	"			Corp. Union Mtg.	William B. Justice, Jr.	1535	596	17,000	Unity Way Lot 84 Ch. Lovington Rd. & Butler 2p.
26281 Mar. 20, 1981	"			Corp. Union Mtg.	Ray E. Byington, <i>etal</i>	1535	725	18,000	Lot, Sunnyside Ln. Popham Estate.
26281 Mar. 20, 1981	"			Corp. Union Mtg.	Anthony G. Barnett, <i>etal</i>	1535	728	22,500	Lot 16 St. Augustine Dr. Butler 2p.
26281 Mar. 20, 1981	"			Corp. Union Mtg.	William H. Wham	1535	731	12,000	Lot 8 Fairlane Co. Laurel Hts Garrison Cr.
26513 Mar. 23, 1981	"			"	Ronald D. Watson, <i>etal</i>	1535	821	14,500	Lot 9 Abelia Rd. Bellingham, sec. 2
26512 Mar. 23, 1981	"			"	David H. Hendley, <i>etal</i>	1535	832	4,400	Lot 18 Clarendale Lane Fairview H.
26397 Mar. 23, 1981	"			"	William Earl Splerman	1535	878	13,600	9.64 ac. Fairview Rd.
26681 Mar. 25, 1981	"	Wata Fairlane Finance Co.		"	Betty J. Wilson, <i>etal</i>	1536	5	10,900	1.74 ac. Skie Rd. Timberlake
26764 Mar. 25, 1981	"	Financial Services Inc.		corp.	Jack W. Howard, <i>etal</i>	1536	110	44,400	Lot 819 Selwyn Dr.
26858 Mar. 26, 1981	"			Corp. Union Mtg.	Richard J. Batty, <i>etal</i>	1536	151	16,000	Lot Hill 2nd Dr.

INDIRECT or MORTGAGEE Index to Real Estate Mortgages — Greenville County, S. C.

KEYS PRINTING COMPANY, GREENVILLE, S. C.

☞ Open at Proper Tab according to First Letter or Letters of Name and refer to Buff Sub-Index sheet for page reference.

FILE NUMBER	MORTGAGEES FAMILY NAMES	GIVEN NAMES ABCDEFGHIJ	GIVEN NAMES JKLMNO	GIVEN NAMES PQRSTUVWXYZ	MORTGAGORS	BOOK	PAGE	Amount	BRIEF DESCRIPTION, LOCATION, ETC. (Not Warranted)
26921 Mar. 26, 1981	First			corp. Union Mtg.	Robert D. Randall, et al	1536	165	20,500	Shannon terrace also strip Lot 37 Edisto St.
26921 Mar. 26, 1981	"			"	ajaykumar Mehta, et al	1536	168	8,000	Village, sec. II. Lot 78 Westminster
27007 Mar. 27, 1981	"			"	Nancy C. Fowler, et al	1536	430	16,500	Willvista Hts. Lot 23 Venus Ct.
27023 Mar. 27, 1981	"			"	James Michael Gray, et al	1536	343	7,000	Shenwood Forest Lot 111 Air Abbott St.
27246 Mar. 30, 1981	"			"	Engelnie S. Simpson Jr.	1536	538	10,200	Ouster St. Lot 99 Griddle
27329 Mar. 31, 1981	"			"	William C. Nell, et al	1536	799	8,500	Lot 188 Mill Creek
27490 Apr. 1, 1981	"			"	Oscar O. Bate, et al	1536	894	8,500	Lot 9
27576 Apr. 1, 1981	"			"	Charles J. Smallman	1536	953	13,000	Coachwood Forest Lot 30 Coachman Dr.
27585 Apr. 1, 1981	"	dl/la Fairlane Finance Co. Financial Services			Henry Raxter	1537	4		For mtg. du fem Ch. 1448 p. 345 Release from Judgment Case 81-993
28005 Apr. 6, 1981	"			corp. Union Mtg.	James G. Bell, et al	1537	392	12,000	Windsorfield H. Ave. Lot 20 Barrett St.
28103 Apr. 6, 1981	"			"	James J. Cowburn, et al	1537	395	20,000	Knollwood Hts. Sec. IV Lot 21 Kingsley Dr.
28142 Apr. 7, 1981	"			"	Lawrence K. Workman	1537	506	11,000	Kingsgate Lot 90 Lambourn Way
28251 Apr. 8, 1981	"	dl/la Fairlane Finance Co. Financial Services, Inc.			Johnny Picotte, et al	1537	635	20,750	Dr. Mayfair Estate. Lots 53, 54 & 55 Lutton
28234 Apr. 8, 1981	"			corp. Union Mtg.	George H. Ballenger, et al	1537	653	10,200	Lynn View Sec. 1 O'Neil St. Lot 10111 Duly Rd.
28437 Apr. 10, 1981	"			"	Kenna J. Dear, et al	1537	826	7,700	Lot 19
28460 Apr. 10, 1981	"			"	David Hinsdale Charlee	1537	917	7,000	Lots 718 Stone Gate

INDIRECT or MORTGAGEE Index to Real Estate Mortgages — Greenville County, S. C. 1

KEYS PRINTING COMPANY, GREENVILLE, S. C.

Open at Proper Tab according to First Letter or Letters of Name and refer to Buff Sub-Index sheet for page reference.

(00)

FILE NUMBER DATE OF RECORD	MORTGAGEES FAMILY NAMES	GIVEN NAMES ABCDEFGHIJ	GIVEN NAMES JKLMNOPQ	GIVEN NAMES RSTUVWXYZ	MORTGAGORS	BOOK	PAGE	Amount	BRIEF DESCRIPTION, LOCATION, ETC. (Not Warranted)
28656 Apr. 13, 1981	First			Corp. Union Mtg.	<i>et al</i> John Courtney Brown	1538	136	25,000	Forest Lot 78 Pine Shoal
28626 Apr. 13, 1981	"			"	Eugene Leipried	1538	188	11,100	S. Foresty, etc. Lot 30 Bellemeade Rd.
29021 Apr. 15, 1981	"			"	Coryana Hammond	1538	392	23,500	Cagle Sub Lot 17 E. Lantieri ave.
29169 Apr. 17, 1981	"			"	Walter a. Alfred	1538	601	25,000	oakum U. College Hqts. Lot 120 Cor. Wintthrop ave. + Meridian ave. Super Hwy. Home
29200 Apr. 17, 1981	"			"	Larry B. Finkle, <i>et al</i>	1538	609	20,200	Lot 100 Bob White Lane + Rd.
29296 Apr. 17, 1981	"			"	Kenneth J. Sandefur	1538	649	15,000	3 ac. Bennetts Bridge Rd. + Drayton Dr. Butler 2d.
29360 Apr. 20, 1981	"			"	Bernard Wrice, <i>et al</i>	1538	739	17,500	Lot 58 Cor. Old Spartanburg Hwy. 894 Lot
29484 Apr. 21, 1981	"			"	Oscar O. Bate, <i>et al</i>	1538	889	8,500	For orig. mtg. see L&A BK. 1536
29614 Apr. 22, 1981	"			"	John Benjamin Stephens	1538	944	10,000	Colech Hills Lot 136 Fieldstone Pl.
29805 Apr. 23, 1981	"			"	John E. Woodall, <i>et al</i>	1539	115	20,000	Rd. 3 ac. acres Lot 8 Ashmore Bridge
30046 Apr. 27, 1981	"			"	Mark a. Mills, <i>et al</i>	1539	280	8,400	Lot 16 Penwood Ci.
30207 Apr. 29, 1981	"			"	Michael W. Burdini	1539	488	13,100	Pt. lot 1 Lanhamwood Sect
30368 Apr. 30, 1981	"			"	Bernard E. Korte	1539	785	10,000	Lot 11 Beechridge Dr. Pleasant View
30420 Apr. 30, 1981	"			"	Jerry F. McKinnis, <i>et al</i>	1539	716	6,000	Lot 15 Willow Spring Dr. Joycroft Sec. I
30419 Apr. 30, 1981	"			"	Austin H. Morgan, Jr.	1539	788	21,000	Lot 107 Hunting Hollow Rd. Hillsborough, Sec. 1
30690 May 4, 1981	"			"	Thomas L. Strickland	1540	8	20,000	Lot 92 Old Mill Rd.

INDIRECT or MORTGAGEE Index to Real Estate Mortgages — Greenville County, S. C.

KEYS PRINTING COMPANY, GREENVILLE, S. C.

Open at Proper Tab according to First Letter or Letters of Name and refer to Buff Sub-Index sheet for page reference.

FILE NUMBER DATE OF RECORD	MORTGAGEES FAMILY NAMES	GIVEN NAMES ABCDEFGHIJ	GIVEN NAMES JKLMNO	GIVEN NAMES PQRSTUWXYZ	MORTGAGORS	BOOK	PAGE	Amount	BRIEF DESCRIPTION, LOCATION, ETC. (Not Warranted)
30855 May 5 1981	First			corp. Union mtg.	Dean Stuart Campbell	1540	375	8,500 ^{.00}	5.6 ac. Hwy. 14 O'Neal sp.
31208 May 8 1981	"			" "	David J. Miller, et al	1540	640	7,000 ^{.00}	Balswood Lot 18 Bitterwood Dr.
31380 May 11 1981	"			" "	Johnny R. Cochran, et al	1540	795	14,700 ^{.00}	Eastern Hts. Lot 17 Eastern Dr.
31716 May 13 1981	"			" "	D. Edward Sullivan	1541	126	20,000 ^{.00}	St. lot 7
31636 May 13 1981	"	Alpha Fairlane Finance Co		Financial Services Inc.	Jimmie Lewis, et al	1541	141	52,200 ^{.00}	1.9 ac. White Hall Rd.
31792 May 14 1981	"			corp. Union	Thomas J. Land, et al	1541	241	5,000 ^{.00}	sec. 3 Lot 82 Brookside
31909 May 15 1981	"			" "	et al Lula M.C. Wiggins	1541	384	21,000 ^{.00}	Lot 75 Country Lane
32248 May 19 1981	"			" "	William J. Kennedy, et al	1541	612	7,500 ^{.00}	Blossom service Lot 5 apple Dr., apple
32337 May 20 1981	"			" "	Donald Belle Dorne, et al	1541	688	19,000 ^{.00}	Rowdage Lot 10 Rosemary Lane
32336 May 20 1981	"	Alpha Fairlane Finance Co		Financial Services	Alvin Henry Davis, et al	1541	716	45,600 ^{.00}	Lot 7 Hwy. 291
32461 May 21 1981	"			corp. Union mtg.	Carroll E. Epps, et al	1541	741	8,600 ^{.00}	sec 1 Lot 52 white Oak Mills
32433 May 21 1981	"	Financial Services			Lorenza Lindsey	1541	744	8,208 ^{.00}	Lot, Crosby Ct.
32433 May 21 1981	"	Financial Services			Martha Goodspeed	1541	746	55,800 ^{.00}	O'Neal sp. Lot, S.C. Hwy. 415
32433 May 21 1981	"	"	"	"	Clifford E. Jimma, et al	1541	748	21,120 ^{.00}	Guidene, Olive mt. sp. Lot 8 Callahan Ct. Olive mt.
32440 May 21 1981	"	"	"	"	Annie Lee Robinson	1541	750	18,600 ^{.00}	Lot 142 S. Sweet Gate.
32440 May 21 1981	"			corp. Union mtg.	Jesse J. Cantrell, et al	1541	760	14,600 ^{.00}	Lot, 1026 Gentry Bridge Rd.

INDIRECT or MORTGAGEE Index to Real Estate Mortgages — Greenville County, S. C.

KEYS PRINTING COMPANY, GREENVILLE, S. C.

Open at Proper Tab according to First Letter or Letters of Name and refer to Buff Sub-Index sheet for page reference.

(PP)

FILE NUMBER DATE OF RECORD	MORTGAGEES FAMILY NAMES	GIVEN NAMES ABCDEFGH	GIVEN NAMES IJKLMNO	GIVEN NAMES PQRSTUVWXYZ	MORTGAGORS	BOOK	PAGE	Amount	BRIEF DESCRIPTION, LOCATION, ETC. (Not Warranted)
32494 May 21, 1981	First			Corp. Union Mtg.	<i>Wal</i> Ernest P. Haffey, Jr.	1541	798	8,500	Richmond Hills, Sec. II Lot 18 Lutenith Dr.
32539 May 22, 1981	"			"	<i>Wal</i> James K. Stille	1541	866	18,000	Hills Sec. 5 Chick Spg. Dr. Lot 76 Fairfield C. Colonias
32619 May 22, 1981	"			"	<i>Wal</i> Gene J. Handstaff	1541	938	12,700	Cagle Dr. Lot 37 Jindal ave.
32846 May 27, 1981	"			"	<i>Wal</i> Dan J. Bridges	1542	249	14,700	Trail Heritage Lakes Lot 157 Ardulusion
33032 May 28, 1981	"			"	<i>Wal</i> Ernest D. Murphy	1542	399	19,700	Maywood. Eats. Lots 718 Fannin rd.
32934 May 28, 1981	"			"	<i>Wal</i> Richard Wayne Mahoffa	1542	448	6,500	Lot 5 Hwy. 29
32933 May 28, 1981	"			<i>Wal</i> Financial Services Corp.	<i>Wal</i> Bruce P. Murphy, Jr.	1542	451	4,716	College Hgts. Lot 60 Columbia Cr.
33151 May 29, 1981	"			Union Mtg.	<i>Wal</i> Lewis M. O'Dell	1542	551	8,200	Kenmore Terrace Court Dr. Lot 12 Citadel St. Penn.
33208 May 29, 1981	"			"	<i>Wal</i> Sally A. Kirby	1542	601	24,700	Bellwood Estates Sec. 1 Pine Dr. Lots 16 & 17 Ruthford Rd.
33210 May 29, 1981	"			"	<i>Wal</i> Paul Steven Rutterbusch	1542	624	8,000	Lot 5
33210 May 29, 1981	"			"	<i>Wal</i> John J. Lupicella	1542	627	20,000	Lot 185 Coak Hills
33268 June 1, 1981	"			"	<i>Wal</i> Walter Paul Fullinsky	1542	744	25,000	Sec. 2 Lot C 1 Pt lot B, W. Eagle
33413 June 2, 1981	"			"	<i>Wal</i> Thomas M. Dakoty	1542	913	18,000	Lot 63 Forester woods
33427 June 2, 1981	"			"	<i>Wal</i> D. Mark Steger, Jr.	1542	920	14,000	1 Hollingsham Pl. Sikesdale Lot 13 Cor. Parkins mill rd.
33594 June 3, 1981	"			"	<i>Wal</i> Arthur Woo, Jr.	1543	103	13,700	Lot 63 McSwain Gardens
33597 June 3, 1981	"			"	<i>Wal</i> Harold W. Hooper	1543	176	16,500	Delmar Dr. Brentwood, Sec. 2 Lot 50 Cor. Brentwood ways

INDIRECT or MORTGAGEE Index to Real Estate Mortgages — Greenville County, S. C.

KEYS PRINTING COMPANY, GREENVILLE, S. C.

Open at Proper Tab according to First Letter or Letters of Name and refer to Buff Sub-Index sheet for page reference.

FILE NUMBER DATE OF RECORD	MORTGAGEES FAMILY NAMES	GIVEN NAMES ABCDEFGHIJ	GIVEN NAMES JKLMNO	GIVEN NAMES PQRSTUVWXYZ	MORTGAGORS	BOOK	PAGE	Amount	BRIEF DESCRIPTION, LOCATION, ETC. (Not Warranted)
33597 June 3, 1981	First			corp. Union Mtg.	William L. Wilson	1543	179	.00 25,000	Westwood, sec. 1, aster. 2d. Lot 16 Westwood Dr.
33858 June 5, 1981	"			" "	Kevin A. Smith, et al Painter, 01.	1543	288	.00 3,900	Pine View, sec. 1 Lot 41 Pine View Dr.
33916 June 5, 1981	"			" "	William Harold	1543	347	.00 14,200	Windsor Dr. Lot 84 Woodbridge Cr.
33919 June 5, 1981	"			" "	Raymond C. Adams	1543	356	.00 17,200	Lot 74 Union St.
33919 June 5, 1981	"			" "	Doniel L. Nix, et al	1543	359	.00 17,000	Springfield Lot 45 Benson Dr.
34079 June 8, 1981	"			" "	Jimmie L. McCallum	1543	503	.00 14,200	Westwood, Hunt 2d. Lot 25 S. Estate Dr.
34118 June 9, 1981	"	Alfa Finance Finance Co.			Jessie Thumblers	1543	595	.00 41,400	Grille St. Lots 36, 54, 455 West St.
34118 June 9, 1981	"	Financial Services, S.C.			Jessie Thumblers, Inc	1543	597	.00 41,400	Grille St. Lots 37, 38 West St.
34364 June 11, 1981	"			corp. Union Mtg.	Steven M. Wilson	1543	765	.00 15,000	View Sec 1 Lot 56 Hwy. 415 Paris
34474 June 12, 1981	"			" "	D. Mark Slopea, Jr. et al	1543	883	.00 14,000	cc-Record For orig. mtg. see Reg. bk. 1542 Pg. 908. Lot 13 cor. Parkys mill Rd. & Lockingham Rd. Parkdale
"	"			" "	" "	1543	883	.00	
34715 June 15, 1981	"			" "	Peter Andrew Douglas	1544	108	.00 16,000	Lot 187 Pine Forest Rd.
34760 June 15, 1981	"			" "	Jed Allen Conway, et al	1544	147	.00 9,100	Tract 3 = 1.56 ac. Dunbar Rd.
34713 June 15, 1981	"	Financial Services			William J. Grett	1544	163	.00 4,740	lots Lot 13 Lake St. Young
34982 June 17, 1981	"	Alfa Finance Finance Co.			W. Jack Reener, et al	1544	408	.00 17,184	Coleman Hwy. Bates Dr. Lot 128 Alta Vista Cr.
34982 June 17, 1981	"	"		" "	Willie Lee Henderson	1544	410	.00 16,548	Tract 1 Butler St.

INDIRECT or MORTGAGEE Index to Real Estate Mortgages - Greenville County, S. C.

Open at Proper Tab according to First Letter or Letters of Name and refer to Buff Sub-Index sheet for page reference.

KEYS PRINTING CO.

FILE NUMBER DATE OF RECORD	MORTGAGEES FAMILY NAMES	GIVEN NAMES ABCDEFGH	GIVEN NAMES IJKLMNO	GIVEN NAMES PQRSTUVWXYZ	MORTGAGORS	BOOK PAGE	AMOUNT	BRIEF DESCRIPTION, LOCATION, ETC. (NOT WARRANTED)
34999 June 17, 1981	First			mtg. corp. Union	Donald W. Young	1544 438	.00 6,600	Mortindale, Austin St. Lot 39 Mortindale Dr.
35113 June 18, 1981	"			"	Melle J. Wellier	1544 506	.00 20,000	Lower 5th Sec. A Lot 89 Pimlico Rd.
35037 June 18, 1981	"			"	Lawrence K. Workman	1544 553	.00 11,000	Foreign mtg. Sec. 2 & 4 BK. 1537 Pg. 506. Lot 80 Lambourn way Kingsgate
35279 June 19, 1981	"			"	Turner Lee Wilkerson	1544 679	.00 11,900	Eastdale Lot 80 Sycamore Dr. 81-4017
35382 June 22, 1981	"			Corp. Union Caesar Corp.	Grendel Corp.	✓ ✓	✓	Fixture - Burnie Street
35305 June 22, 1981	"			Union mtg. Caesar Corp.	Gerald J. Freinlich	1544 774	.00 16,300	Lot 29 Ryan St.
35411 June 22, 1981	"			Union mtg. corp.	Drendell Corp.	1544 856	.00 2,000,000	Parcel
35442 June 23, 1981	"			Union	Albert David Bartholomew	1544 919	.00 5,000	Holly Springs, Mauldin Lot 109 Sibal Bend Rd.
35511 June 23, 1981	"			"	Ralph E. Matthews	1544 974	.00 20,000	Rd. Heritage Hills Lot 51 & Pt. lot 50 Calvin
35511 June 23, 1981	"			"	Frederic L. Hendley	1544 977	.00 6,000	Lot 3 E. Lee Rd.
35511 June 23, 1981	"			"	Robert L. Pace, et al	1544 982	.00 22,200	Lot 2000000 Rd.
35511 June 23, 1981	"			"	Bobby Jay Cook, et al	1544 988	.00 12,300	et al. Lots 6, 7 & 8 Clarence
35500 June 23, 1981	"			"	John Wallace	1544 991	.00 12,000	Forestry, Sec. 1 Lot 36 Queens view Rd.
35511 June 23, 1981	"			"	Bennett H. Humblee	1545 1	.00 3,400	Rd. one 1/2 St. 2 lots. Forest - Sigmerville
35447 June 23, 1981	"			"	Gene M. Japp, et al	1545 6	.00 12,000	Lot Owens Rd.

1
()

INDIRECT or MORTGAGEE Index to Real Estate Mortgages - Greenville County, S. C.

Open at Proper Tab according to First Letter or Letters of Name and refer to Buff Sub-Index sheet for page reference.

KEYS PRINTING CO.

FILE NUMBER DATE OF RECORD	MORTGAGEES FAMILY NAMES	GIVEN NAMES ABCDEFGHIJ	GIVEN NAMES JKLMNO	GIVEN NAMES PQRSTUVWXYZ	MORTGAGORS	BOOK	PAGE	AMOUNT	BRIEF DESCRIPTION, LOCATION, ETC. (NOT WARRANTED)
35563 June 23, 1981 35619	First	d/b/a Faulkner Finance Co. Financial Services			Joe W. Watts, et al	1545	31	36,720	Deeblee Creek, Pt. 1 Lot 67 Joseph's Dr. Sec. II
June 24, 1981 35656	"	Union Mtg.			Donald A. Withington	1545	102	14,600	Lot 27 Colonial Hills
June 24, 1981 35787	"	" Corp.			James B. Snoddy	1545	109	25,000	3 lots Black Rd. low pt.
June 25, 1981 35710	"	Union Mtg.			Gary C. Shelton, et al d/b/a Georgie Mae Smith	1545	231	20,000	9.36 Acres McKimney Rd.
June 25, 1981 35710	"	Financial Service			Georgie Mae Smith	1545	292	21,120	3.6 Acres Saluda Sp.
June 25, 1981 35710	"	" "			Mickey A. Guthrie	1545	294	25,800	Lot Morris St.
June 25, 1981 35839	"	" "			Luke Jr. Todd, et al	1545	296	5,040	Lot 382 "Pleasant Valley" Meyers Dr. Rockwood Pt.
June 26, 1981 35850	"	Union			Joseph Archer Todd, Jr. et al	1545	336	25,000	Lot 32 Rockwood Dr. + Sec. III
June 26, 1981 36063	"	" "			Donald S. Repsher et al	1545	373	6,500	Lot 87 Bentwood
June 27, 1981 " "	"	" "			William Earl Spearman	1545	643	13,000	For orig. mtg. see 2614 BK-1525 Pg. 718. 9.64 ac. - Finnie's Rd. Finnies Dr.
36062 June 28, 1981 36188	"	" "			Norald D. Allen, et al	1545	646	19,500	Whispering Pine Lot 9 Oakhill Dr.
June 30, 1981 14	"	" "			David L. Bernstein	1545	700	15,000	Lot 21 Adams Mill, Gts.
July 1, 1981 44	"	" "			R. Anthony Nester, et al	1545	821	15,000	Dunell Lane Stratford Forest Lot 28 Kensington Ct. +
July 1, 1981 99	"	" "			Michael J. Flot, et al	1545	852	10,500	Lot 2 Edwards Rd.
July 1, 1981	"	" "			Corinna A. Delcioppo	1545	869	20,000	Sec. III Wellington Green Lot 106 Blackthorn Ct.

INDIRECT or MORTGAGEE Index to Real Estate Mortgages -- Greenville County, S. C.

1
(VR)

Open at Proper Tab according to First Letter or Letters of Name and refer to Buff Sub-Index sheet for page reference.

KEYS PRINTING CO.

FILE NUMBER DATE OF RECORD	MORTGAGEES FAMILY NAMES	GIVEN NAMES ABCDEFGHIJ	GIVEN NAMES JKLMNO	GIVEN NAMES PQRSTUVWXYZ	MORTGAGORS	BOOK	PAGE	AMOUNT	BRIEF DESCRIPTION, LOCATION, ETC. (NOT WARRANTED)
133 July 1, 1981	First			corp. Union Mtg	etal Donald C. Krause	1545	916	18,000	Pinus Est. sec. 4 Lot 44 Doyle Ln. Sera
227 July 2, 1981	"			" "	anderson, etal Michael Gregory	1546	15	7,600	Lot S. E. Hwy. 418 Ft. Sum Morningside
341 July 2, 1981	"			" "	Michael W. Murphy	1546	29	13,600	Lot 46 Chillingwood Dr. St. Hop.
351 July 2, 1981	"			" "	Steven D. Bichel	1546	95	14,300	St. lots 31 & 32 Souner D'ville St.
741 July 9, 1981	"	Financial Service Inc.			etal Dannie E. George	1546	565	32,400	Lot 7 Clemons ave. sec. A Blendale
856 July 10, 1981	"	"		corp. Union	etal Paul Calabrese	1546	592	5,000	Lot 76 & 1st lot 77 Cunningham access
924 July 10, 1981	"			" "	etal Douglas J. Daulty	1546	663	25,000	Lot 39 Sera ave.
958 July 13, 1981	"			" "	etal J. Carly Childers	1546	734	6,000	1.51 acre Hwy. 25 Allwood
1083 July 14, 1981	"	W. H. Faulkner Finance Co.			etal Deralene J. Childers	1546	910	21,120	Lot 86 Crofton Dr. Lynn
1083 July 14, 1981	"	Financial Service Inc.		" "	etal Anna Valentine	1546	912	22,200	Lot, also R/W ingress + unit 1 Canterbury Hills
1203 July 14, 1981	"	"		corp. Union Mtg	etal Tony Maurice	1546	942	11,500	Lot 14 Camellack Rd. Kingsgate
1259 July 15, 1981	"			corp. Union Mtg	etal Richard J. Simonson	1546	977	25,000	Lot 86, Kenilworth Dr.
1244 July 15, 1981	"			corp. Union Mtg	etal Larmer A. DiCicco	1547	26	20,000	Lot 106 Gladewater A. Drive Wellington Green - for Orig. see Rem. Pt. 1545 pg. 869
1262 July 15, 1981	"			" "	etal Ernest B. Murphy	1547	34	19,700	30,000 sq. ft. Rem. Pt. 1542 pg. 359 Lots 7 & 8 Fanning Rd. Maywood East over park
1467 July 16, 1981	"			" "	etal Marie M. Deulin	1547	140	18,000	Lot 148 Marlow Lane

1 INDIRECT or MORTGAGEE Index to Real Estate Mortgages -- Greenville County, S. C.

Open at Proper Tab according to First Letter or Letters of Name and refer to Buff Sub-Index sheet for page reference.

KEYS PRINTING CO.

FILE NUMBER DATE OF RECORD	MORTGAGEES FAMILY NAMES	GIVEN NAMES ABCDEFGHIJ	GIVEN NAMES . IJKLMNO	GIVEN NAMES PQRSTUVWXYZ	MORTGAGORS	BOOK PAGE	AMOUNT	BRIEF DESCRIPTION, LOCATION, ETC. (NOT WARRANTED)
1365 July 16, 1981	First	Wb/a Fairlane Finance Co.			Dean, the		.00	Sec. 3
1616 July 17, 1981	"	Financial Services Inc.			Rahon Michell	1547 163	11,016	Art. lot 52 Managhan
1530 July 17, 1981	"	Union Mtg. Corp.			Leif J. Lysnar, et al	1547 255	25,000	Folcroft, sec. 1
1704 July 17, 1981	"	"			James R. Cooley, et al	1547 349	2,500	Lot 12 Heatherbrook Rd.
1783 July 20, 1981	"	"			Capers M. Lewis, et al	1547 424	15,000	.86 acre
1793 July 21, 1981	"	"			Robert J. Dillaway, et al	1547 469	20,000	mt. #
1924 July 21, 1981	"	Wb/a Fairlane Finance Co.			Jack W. Howard, et al	1547 532	58,200	Lot 4 Albain Cr., Paris
2306 July 22, 1981	"	Financial Services Inc. Mtg. Corp.			Thomas W. Brooks	1547 629	7,000	Cantrake I
3336 July 27, 1981	"	"			William J. Crowther	1547 976	8,000	Lot 118 Sunkel Hill Co.
2243 July 27, 1981	"	"			Randy K. Walby, et al	1547 987	15,500	2.6 acre, Britwell Rd.
2244 July 27, 1981	"	"			Anderson Mills, et al	1547 997	15,000	Dr.
2734 July 27, 1981	"	"			Bennett H. Plumville	1548 1	3,400	Lots 268 + 269 Yorkshire
2570 July 29, 1981	"	"			"	1548 1		for orig. mtg. see R.E. Bk. 1545
	"	Mtg. Co. Inc.			"			Ag. 12 lots Laurel - S. J. Smith
	"	Piedmont			1st Trust Ltd.	1548 451		1st. local #
	"	"			"	1548 451		Mtg. re-assigned to First Piedmont
	"	Mtg. Co. Inc.			"			Mtg. in desc - for mtg. see R.E. Bk. 1278 pg. 223
	"	Piedmont			1st Trust Ltd.	1548 323		Mtg. assigned to First Nat'l Bank of Chicago - for mtg. see R.E. Bk. 1278 pg. 223
	"	"			"	1548 323		+ Security Agreement

INDIRECT or MORTGAGEE Index to Real Estate Mortgages - Greenville County, S. C.

Open at Proper Tab according to First Letter or Letters of Name and refer to Buff Sub-Index sheet for page reference.

KEYS PRINTING CO.

FILE NUMBER DATE OF RECORD	MORTGAGEE'S FAMILY NAMES	GIVEN NAMES ABCDEFGHIJ	GIVEN NAMES JKLMNO	GIVEN NAMES PQRSTUVWXYZ	MORTGAGORS	BOOK	PAGE	AMOUNT	BRIEF DESCRIPTION, LOCATION, ETC. (NOT WARRANTED)
2668 July 29, 1981	First				John N. Stringfellow III By his atty. in fact ^{not mortgagor}	1548	334	6,850 ^{.00}	N.S.R. unit 62 Fair Ridge
2585 July 29, 1981	"	"	"	mtg. corp.	Jordan Montroy (m.) attal	1548	340	6,750 ^{.00}	N.S.R. unit 46 Fair Ridge
2751 July 30, 1981	"			Union mtg. corp.	Pennis J. Pillard mullinax attal	1548	462	5,600 ^{.00}	Lot 117 Del Norte Ests.
2810 July 31, 1981	"			Union corp.	Arnold Elliott attal	1548	495	25,000 ^{.00}	Lot 106 Homestead acres Fontana forest
3115 aug. 3, 1981	"	1/4 a Fairlane	Finance	Union mtg.	Randolph L. Walkert attal	1548	930	18,000 ^{.00}	Lot 28 Penwood Lane
3326 aug. 5, 1981	"	Financial Services, Inc.		mtg. corp.	Clifford Morgan	1549	132	8,340 ^{.00}	Lot 100 E. Eighth St.
3354 aug. 5, 1981	"			Union	George H. King, attal	1549	134	7,000 ^{.00}	ave. Anderson St. Highland Lot 88 & Pt. lot 87 E. Somerset
3354 aug. 5, 1981	"			"	Randall H. McAlister	1549	137	5,600 ^{.00}	Augusta acres Lot 207 Jasper Dr. Fairview Sp.
3359 aug. 5, 1981	"			"	Mary Sue Shackster attal	1549	149	15,000 ^{.00}	Lot Shackster st.
3403 aug. 5, 1981	"			"	Kenneth R. Adgett	1549	153	10,000 ^{.00}	Lot, Waccamaw cr.
3400 aug. 6, 1981	"	Financial Services		corp.	Mickey A. Guthrie	1549	238	60,600 ^{.00}	Lot, Maria St.
3469 aug. 6, 1981	"			Union mtg.	Paul Norman Ramsey attal	1549	240	11,000 ^{.00}	N. Garden, sec. 2 Pt. lots 18 & 31 Azalea ct.
3545 aug. 6, 1981	"			"	William J. D. Wells attal	1549	256	11,000 ^{.00}	Ext. Lot 10-B Memorial Dr.
3780 aug. 7, 1981	"			"	Charles Ellis Donagout	1549	364	16,200 ^{.00}	Sec. 14 Lot 2 Chestfield Ests.
3775 aug. 11, 1981	"			"	Claude P. Hoona, attal	1549	580	25,000 ^{.00}	Imperial Hills Lot 2 Mt. Creek cc.
aug. 11, 1981	"	Financial Services Inc.			Wilbur Thompson	1549	660	22,000 ^{.00}	Lot 7 W. 1st ave.

1 INDIRECT or MORTGAGEE Index to Real Estate Mortgages - Greenville County, S. C.

Open at Proper Tab according to First Letter or Letters of Name and refer to Buff Sub-Index sheet for page reference.

KEYS PRINTING CO.

FILE NUMBER DATE OF RECORD	MORTGAGEES FAMILY NAMES	GIVEN NAMES ABCDEFGHIJ	GIVEN NAMES JKLMNO	GIVEN NAMES PQRSTUVWXYZ	MORTGAGORS	BOOK	PAGE	AMOUNT	BRIEF DESCRIPTION, LOCATION, ETC. (NOT WARRANTED)
7104 Sep. 17, 1981	First			mtg. corp. Union	William N. Shropshire	1553	60	25,000	Burdette East Mauldin Lot 38 McFannan Dr.
7103 Sep. 17, 1981	"			"	Jelly Marshall Elliott	1553	98	8,300	Sec. 55. Lot 15 Paris Mt. Gardens for orig. mtg. see LEM BK. 1551
7211 Sep. 18, 1981	"			"	Charles W. Hughey	1553	192	18,000	Sec. 2 Westcliffe Lot 6 Willenhall Lane
7293 Sep. 21, 1981	"			"	Lanford D. Kelly	1553	332	18,000	Lot, Pa. Rd., Grove Sp.
7407 Sep. 23, 1981	"			"	Trey Kane, et al	1553	365	6,500	Lot 14 New Sumner Rd.
7555 Sep. 23, 1981	"	WPA Furlow Finance Co.			Robert N. Marlar	1553	495	16,832	Sec. B Woodhills Lot 266 Ashhall Rd.
7654 Sep. 24, 1981	"	"	"	"	James Eugene Wiggins	1553	590	48,000	Augusta Rpts Lot 22 Waverly Ct.
7758 Sep. 25, 1981	"			Union mtg.	Randy K. Walker, et al	1553	728	15,500	728. 2.6 acs. Birdwell Rd. for orig. mtg. see LEM BK. 1553 Pg.
7845 Sep. 28, 1981	"			"	James J. Burns	1553	758	6,000	Windsor Pk. Mauldin Lot 51 Woodridge Dr.
7892 Sep. 28, 1981	"			"	Lara S. Jenkinson	1553	809	25,000	Hampton serv. Chid spa #2 Lot 23 Krehbwing Cr., Wade
8076 Sep. 30, 1981	"			"	Richard C. Hitch	1554	76	16,000	Reminger Pl. Sec. 6 Lot 51 Longstreet Dr.
8176 Sep. 30, 1981	"			"	William Gene McElroy	1554	79	15,000	Wade Hampton Gardens Lot 151 Leywood Dr.
8173 Oct. 1, 1981	"			"	James N. Westwood	1554	82	8,600	orchard acres sec. 4 Lot 220 Fairbourn Dr.
8171 Oct. 1, 1981	"			"	Ronald L. Birdwell	1554	117	19,000	Henderson Forest Lot 55 Meredith Lane
8336 Oct. 2, 1981	"			"	Hayd L. Burnett	1554	139	19,000	Staradale Manor Lot 15 Staradale Dr.
				"	Everett P. Godfrey, Jr.	1554	443	8,500	Lot 18 Antomith Dr. Behmanville Hills for orig. mtg. see LEM BK. 1551 Pg. 728

INDIRECT or MORTGAGEE Index to Real Estate Mortgages — Greenville County, S. C.

KEYS PRINTING COMPANY, GREENVILLE, S. C.

Open at Proper Tab according to First Letter or Letters of Name and refer to Buff Sub-Index sheet for page reference.

(111)

FILE NUMBER DATE OF RECORD	MORTGAGEES FAMILY NAMES	GIVEN NAMES ABCDEFGHIJ	GIVEN NAMES KLMNO	GIVEN NAMES PQRSTUVWXYZ	MORTGAGORS	BOOK	PAGE	Amount	BRIEF DESCRIPTION, LOCATION, ETC. (Not Warranted)
8537 Oct. 5, 1981	First			Corp. Union Mtg.	Shirley J. Woster	1554	568	10,000.00	Westwood sec. III eastern 2d Lot 212 ripenwood Dr.
8537 Oct. 5, 1981	"			"	Thomas Dale Megall	1554	571	5,500.00	Hills, sec. IV 6th Dr. Lot 32 front Cr. front
8537 Oct. 5, 1981	"			"	Benjamin K. Chertberg	1554	574	14,800.00	Hollydale Lot 72 + Pt. lot 73 adama
8715 Oct. 6, 1981	"			"	Perry Jackson	1554	639	19,900.00	1st. lot 21 E. North St. East
8894 Oct. 8, 1981	"			"	Charles Keith Johnson	1554	770	10,000.00	ll. 0 near 3d. 6 aces. Seely Wilson
8960 Oct. 8, 1981	"			"	Ronald Skipper	1554	808	9,000.00	ll. .75 aces. Prusky creek
9257 Oct. 12, 1981	"			"	Roy Lee Davis Jr.	1555	75	2,500.00	adams mill Est. Lot 24 whitestone ave.
9214 Oct. 12, 1981	"			"	Danny L. Litchfield	1555	17	16,000.00	Lake Cr. 1.10 aces. Shannon
9257 Oct. 12, 1981	"			"	Carl R. Rogers	1555	72	23,000.00	Brookfield Est. Lot 57 altcrest Dr.
9512 Oct. 15, 1981	"			"	Ronald W. McKinley	1555	296	7,500.00	Lot 1
9564 Oct. 15, 1981	"	9/42 Fairlane Finance Co. Financial Services Inc.		Corp. Union mtg	James J. Rochester	1555	366	3,840.00	Lot, also R/Way
9628 Oct. 16, 1981	"			"	Annie Ruth Smith	1555	402	5,000.00	Lot 1 movement ave.
9632 Oct. 16, 1981	"			"	Sharon K. Moon	1555	446	19,500.00	South Dr. .83 aces. Fairfield ll.
9710 Oct. 16, 1981	"			"	George J. Fowler	1555	490	10,500.00	Hilders creek Dr. Foresta woods Lot 1 cor. Phasant trail
10014 Oct 21, 1981	"	9/12 Fairlane Finance Co. Financial Services Inc.		Corp. Union mtg	James Du Simpson	1555	865	41,400.00	Lot, Elm St.

(over)

INDIRECT or MORTGAGEE Index to Real Estate Mortgages — Greenville County, S. C.

KEYS PRINTING COMPANY, GREENVILLE, S. C.

Open at Proper Tab according to First Letter or Letters of Name and refer to Buff Sub-Index sheet for page reference.

FILE NUMBER DATE OF RECORD	MORTGAGEES FAMILY NAMES	GIVEN NAMES ABCDEFGH	GIVEN NAMES IJKLMNO	GIVEN NAMES PQRSTUWXYZ	MORTGAGORS	BOOK	PAGE	Amount	BRIEF DESCRIPTION, LOCATION, ETC. (Not Warranted)
10117 Oct. 22, 1981	First			Corp. Union mtg.	Thomas Wilson Futner	1555	899	14,000 ^{.00}	Lower Eats. Lot 468 Pinkie Rd. Sec D
10334 Oct. 26, 1981	"			"	Stanley Phillip Kellon	1556	128	10,000 ^{.00}	sec. 2 sup Lot 4 Richmond Hills
10339 Oct. 26, 1981	"			"	Donald R. Hall, etal	1556	209	25,000 ^{.00}	Ed. Crick Downs Lot 1 Cor. Hackney & Hammett
10339 Oct. 26, 1981	"			"	Wendell V. Wade, III	1556	212	6,500 ^{.00}	Lot 53
10339 Oct. 26, 1981	"			"	Luth R. Stancil, etal	1556	215	3,400 ^{.00}	Lot 53 Duncan Mills
10339 Oct. 26, 1981	"			"	George Conall, etal	1556	218	7,800 ^{.00}	Pl. lot 41 Calypso Farms
10339 Oct. 26, 1981	"			"	James C. Lanning, etal	1556	221	12,000 ^{.00}	white oak Lot 72 Waverhill cr.
10518 Oct. 27, 1981	"			"	Steve Donald Aldige, etal	1556	291	15,000 ^{.00}	Lot 117
10657 Oct. 29, 1981	"			"	Constantine J. Christophilli	1556	500	10,000 ^{.00}	N. Main St. Lot 48 & Pl. lot 49
10669 Oct. 29, 1981	"			"	David W. Stanley, etal	1556	536	12,500 ^{.00}	Whitehall St. Lot Cor. W. Craft St. +
10669 Oct. 29, 1981	"			"	Kenneth E. Crumly, etal	1556	539	10,000 ^{.00}	1550 O'Neal Sp. N. Taplet / Cor. Hwy. 2534
10776 Oct. 30, 1981	"			"	Donald J. Hill, etal	1556	730	8,000 ^{.00}	Bellingham, sec 1 & 5 hills Lot 49 Brookman Rd.
11107 Nov. 3, 1981	"	Financial Services, Inc.		corp.	Charles C. Clark, Jr., etal	1556	955	4,392 ^{.00}	Lot 3 Dreher Colony & Billmore Dr.
11057 Nov. 3, 1981	"			Union mtg.	Calvin N. Edwards, Jr.	1556	965	10,000 ^{.00}	Lots 17 & 18 Cor. Watts ave.
11286 Nov. 5, 1981	"			"	Fred J. Burns, etal	1557	124	5,500 ^{.00}	Boutdale Austin Sp. Lot 74 Sycamore Dr.
11332 Nov. 5, 1981	"			"	Celeste P. Smith	1557	149	2,500 ^{.00}	Woodfield Lot 274 Crestfield Rd.

INDIRECT or MORTGAGEE Index to Real Estate Mortgages — Greenville County, S. C.

KEYS PRINTING COMPANY, GREENVILLE, S. C.

☞ Open at Proper Tab according to First Letter or Letters of Name and refer to Buff Sub-Index sheet for page reference.

(VII)

FILE NUMBER DATE OF RECORD	MORTGAGEES FAMILY NAMES	GIVEN NAMES ABCDEFGHIJ	GIVEN NAMES JKLMNO	GIVEN NAMES PQRSTUVWXYZ	MORTGAGORS	BOOK	PAGE	Amount	BRIEF DESCRIPTION, LOCATION, ETC. (Not Warranted)
11443 Nov. 9, 1981	First			corp. Union mtg.	Charles D. Bishop, trustee	De-Record 1557	394	6,900.00	Lot 55 W. Hillcrest Dr. Dundee Hills For orig. mtg. see ECM 64-1551 p. 83
11693 Nov. 10, 1981	"			Financial Services, Inc.	David A. Sullivan, trustee	1557	473	9,060.00	Madonia area Lot 35 Alletwood Dr.
11628 Nov. 10, 1981	"			corp. Union mtg.	John N. Christerson, trustee	1557	498	26,000.00	Sec. 1 Lake Forest Lot 76 Lake Fairhill Dr.
11628 Nov. 10, 1981	"			corp. Union mtg.	Philip Leonard Edge, trustee	1557	501	7,600.00	1 Stallings mill, Rd. Lot 7 Cop. Creek Church Rd.
11730 Nov. 11, 1981	"			Investment Co. Inc.	Heritage Homes, Inc.	1557	513	82,750.00	2 lots Brendan Way
11792 Nov. 11, 1981	"			corp. Union mtg.	Roy L. Noyner, Jr.	1557	563	25,000.00	Pine Brook, Chick Spg. Rd. Lot 78 Bidwell St.
11873 Nov. 12, 1981	"			corp. Union mtg.	Sonnie B. Foster, trustee	1557	618	7,500.00	Ch. Shannon Forest Lot 27 Shannon Lake
12095 Nov. 16, 1981	"			" "	Jerry M. Richardson	1557	810	4,300.00	Feminale Dr. Dundee Hills Lot 42 & Pt. Lot 43
12311 Nov. 18, 1981	"			" "	Richard N. Quinn	1558	1	25,000.00	Traylor Dr. Lot 145 Sybil Blvd
12464 Nov. 20, 1981	"			Financial Services	Betty L. Houston	1558	153	4,176.00	Sec. A Woodfield Lot 210 Foxhall Rd.
12501 Nov. 23, 1981	"			corp. Union mtg.	Linda W. Farmer	1558	202	16,200.00	Notes Lot 79 dans Saurci
12501 Nov. 23, 1981	"			" "	Larry E. Ware, trustee	1558	209	8,500.00	Namphure Hills Lot 15 New Port Dr.
12533 Nov. 23, 1981	"			" "	William P. Cogle	1558	272	10,000.00	3/4 acre Woodlawn Dr.
12533 Nov. 23, 1981	"			" "	Earl Fuller, Jr. trustee	1558	275	11,100.00	Vardens Vale, Sec. 2 Lot 36 Vedado Lane
12533 Nov. 23, 1981	"			" "	Brenda S. Roberts	1558	278	17,200.00	College Notes Lot 49 Princeton, Ave.
12808 Nov. 25, 1981	"			" "	Betty Y. Jackson, trustee	1558	507	25,000.00	Chick Spg. Rd. Lot 52 Yorkshire Dr.

INDIRECT or MORTGAGEE Index to Real Estate Mortgages — Greenville County, S. C.

KEYS PRINTING COMPANY, GREENVILLE, S. C.

Open at Proper Tab according to First Letter or Letters of Name and refer to Buff Sub-Index sheet for page reference.

FILE NUMBER DATE OF RECORD	MORTGAGEES FAMILY NAMES	GIVEN NAMES ABCDEFGH	GIVEN NAMES IJKLMNO	GIVEN NAMES PQRSTUWXYZ	MORTGAGORS	BOOK	PAGE	Amount	BRIEF DESCRIPTION, LOCATION, ETC. (Not Warranted)
12786 Nov. 25, 1981	First			corp. Union mtg.	Walter A. Redmond	1558	544	4,500	see 2 Lot 118 Beech Forest
12787 Nov. 25, 1981	"			"	H. Lee Mendrix Yancy Landwehr	1558	547	8,800	Paris Mt. Gardens Lot 19 Coleman Ct.
13894 Nov. 27, 1981	"	Financial Services	"	"	Ken J. Wright, et al	1558	592	21,000	Pymore ave. Pleasant Valley Lots 87+88 Pleasant Ridge
12932 Nov. 30, 1981	"	"	"	"	Masgiter W. Grant, et al	1558	714	3,528	add. Lot 16 Alendale Hgts.
13062 Dec. 1, 1981	"			corp. Union mtg.	J. Jean Conaley	1558	735	11,250	Sec. II Applegate Lot 159 Pine Oak Way
13574 Dec. 1, 1981	"			"	W. C. Killey, Jr., et al	1558	762	25,000	Enchanted Forest Lot 26 Pines Charming Dr.
13077 Dec. 1, 1981	"			"	Harold E. Keiser	1558	832	21,750	Redwood Dr. Lot 10 cul-de-sac
13236 Dec. 2, 1981	"			"	Edward J. Dicks, Jr., et al	1558	897	5,600	Hallsborough sec. 2 Mauldin Lot 88 Boswood Dr.
13284 Dec. 3, 1981	"			"	James H. McClatchy	1558	971	6,000	Sec. I Pt. Lot 39 Edwards Court
13284 Dec. 3, 1981	"			"	Thomas B. Zawn, et al	1559	10	7,500	Shelwell Lot 110 Prentburg Dr.
13272 Dec. 3, 1981	"			"	Lampard D. Kelly, et al	Re Book 1559	22	18,000	303 1/2 sq. ft. on R.E. Bl. 1533, 332 Lot, on Rd. Pine Sp.
13299 Dec. 3, 1981	"	Caroline mtg. Co.			John R. Stewart, et al	1559	44		mtg. assign North American Acceptance Corp. - see mtg. see R.E. Bl. 980 pp. 243
13299 Dec. 3, 1981	"	"			John R. Stewart, et al	1559	45		for mtg. see R.E. Bl. 980 pp. 243 mtg. assign Southwest Acceptance Corp.
13489 Dec. 7, 1981	"			corp. Union mtg.	Timothy B. Kastner, et al	1559	182	9,500	Wentworth, sec. 2, Mauldin Hgts. Lot 760 Yellow Wood Dr.
13489 Dec. 7, 1981	"			"	Long Ho Yim, et al	1559	170	25,000	Knissetta sec. 2, 1/2 mile Lot 76 Fernwood Rd.

INDIRECT or MORTGAGEE Index to Real Estate Mortgages — Greenville County, S. C.

KEYS PRINTING COMPANY, GREENVILLE, S. C.

Open at Proper Tab according to First Letter or Letters of Name and refer to Buff Sub-Index sheet for page reference.

(WV)

FILE NUMBER DATE OF RECORD	MORTGAGEES FAMILY NAMES	GIVEN NAMES ABCDEFGHIJ	GIVEN NAMES JKLMNO	GIVEN NAMES PQRSTUVWXYZ	MORTGAGORS	BOOK	PAGE	Amount	BRIEF DESCRIPTION, LOCATION, ETC. (Not Warranted)
13600 Dec-8, 1981	First			Corp. Upon Mtg.	Anna. Knapp	1559	275	15,000	Green, sec. 2 Lot 77 Wellington
13640 Dec-9, 1981	"			"	Alan J. Hodge	1559	327	12,000	Lot 2 Fencible
13669 Dec-9, 1981	"			"	Morgan A. Gambell	1559	363	7,100	Willair Ests. Pl. lot 19 Burgundy Dr.
13669 Dec-9, 1981	"			"	Anthony L. Waldrop	1559	366	15,000	Sec. 2 Janglewood Lot 11 B Bangewood Dr.
13784 Dec-10, 1981	"			"	Earl V. Clanton, Jr.	1559	421	11,500	maple acre Lot 10 Chastain Dr.
13858 Dec-11, 1981	"			"	Michael P. Kenton, et al	1559	525	5,200	Forest Lot 34 Pine Brook
13841 Dec-11, 1981	"			"	James L. Hess, et al	1559	597	8,000	Look-up Forest, sec. 1 Lot 12 Forest Dr.
13971 Dec-14, 1981	"	Financial Services Inc.			George Davis, et al	1559	701	2,712	Smith St. Lot 32 E. Belvedere Cd.
13974 Dec-14, 1981	"			Union mtg.	David D. Smith, et al	1559	655	23,000	Camlot Lot 20 Camlot Dr.
14161 Dec-16, 1981	"			" "	W. Bruce Paterson	1559	811	6,600	Fennick Hts. Unit #24 Lot 17 Fairlawn Cr.
14212 Dec-16, 1981	"			" "	George A. Harper, et al	1559	838	19,000	Pl. lots 5 & 6 Narcourt
14166 Dec-16, 1981	"			" "	Carl L. Rogers, et al	1559	864	23,000	ll-record for orig. mtg. see l & m bk. 1555 p. 72 Lot 57 altacrest Dr.
" "	"			" "	" "	1559	864		ll-record Brookforest Ext.
14166 Dec-16, 1981	"			" "	Allen J. Keenan, et al	1559	867	19,000	Canbycroft Lot 34 Saratoga Dr.
14491 Dec-21, 1981	"			" "	Bryan A. Wall, et al	1560	156	22,200	University Hts. Lot 127 Milland St.
14507 Dec-21, 1981	"			" "	Jimmy R. Husky	1560	143	8,000	Westwood Lot 418 ogewood Dr.

INDIRECT or MORTGAGEE Index to Real Estate Mortgages - Greenville County, S. C.

KEYS PRINTING COMPANY, GREENVILLE, S. C.

Open at Proper Tab according to First Letter or Letters of Name and refer to Buff Sub-Index sheet for page reference.

FILE NUMBER DATE OF RECORD	MORTGAGEES FAMILY NAMES	GIVEN NAMES ABCDEFGHIJ	GIVEN NAMES JKLMNO	GIVEN NAMES PQRSTUVWXYZ	MORTGAGORS	BOOK	PAGE	Amount	BRIEF DESCRIPTION, LOCATION, ETC. (Not Warranted)
14630 Dec. 22, 1981	First	Financial	Serv. Inc		Michell, J. Arnold	1560	384	13,600 ⁰⁰	Remainder Lot 18 Colonial Ave.
14728 Dec. 23, 1981	"			Union mtg.	Joe L. Whalley	1560	439	19,800 ⁰⁰	Lot 1 Edwards mill Rd.
14767 Dec. 23, 1981	"			" "	Joseph C. Long	1560	453	6,000 ⁰⁰	Lot 6 Sunrise Dr. Woodfieldway Sec. C
14724 Dec. 23, 1981	"			" "	Willard A. Vinson	1560	485	6,100 ⁰⁰	Lot 164 Pine Creek Dr.
14846 Dec. 28, 1981	"			" "	Oliver A. Lowe	1560	531	12,500 ⁰⁰	Oak Crest Lot 62 Lynhurst Dr.
14993 Dec. 29, 1981	"			" "	Edmund J. Scott	1560	663	25,000 ⁰⁰	Breakside Way Marshall Street 3 lots Sylvan Way + Wally Hill
15037 Dec. 30, 1981	"			" "	John W. Hoag, III	1560	715	24,000 ⁰⁰	Lot 18 Plantation Dr.
15558 Jan. 6, 1982	"			" "	William C. Davis	1561	140	18,000 ⁰⁰	Lot 8 Souther St. also int. less Pt.
15721 Jan. 8, 1982	"			" "	Clyde N. Howard	1561	287	21,600 ⁰⁰	9.15 ac. S.C. Hwy. 253
15822 Jan. 11, 1982	"			" "	Tibitha Hill	1561	434	19,800 ⁰⁰	7.58 ac. Franklin St.
15822 Jan. 11, 1982	"			" "	Mrs. Dell Lindley	1561	437	25,000 ⁰⁰	13.69 acres
15880 Jan. 12, 1982	"			" "	Harold Bangstad	1561	469	10,200 ⁰⁰	Tract 10 Greenhill Dr.
16059 Jan. 15, 1982	"			" "	James Robert Parnell	1561	547	6,200 ⁰⁰	Lot, arrow Dr.
16130 Jan. 18, 1982	"			" "	Ralph E. Thompson	1561	609	10,000 ⁰⁰	Henderson Forest Lot 52 Meredith Lane
16255 Jan. 19, 1982	"			Trust Investment	Heritage Homes, Inc.	1561	767		mtg. assign. - C & S Nat'l Bank of S. C. as Custodian under IRA Account for Mtg. see Rem. Bk. 1557 pg. 513
"	"			"	"	1561	767		

INDIRECT or MORTGAGEE Index to Real Estate Mortgages — Greenville County, S. C.

KEYS PRINTING COMPANY, GREENVILLE, S. C.

Open at Proper Tab according to First Letter or Letters of Name and refer to Buff Sub-Index sheet for page reference.

(XX)

FILE NUMBER DATE OF RECORD	MORTGAGEES FAMILY NAMES	GIVEN NAMES ABCDEFGHIJ	GIVEN NAMES JKLMNO	GIVEN NAMES PQRSTUVWXYZ	MORTGAGORS	BOOK	PAGE	Amount	BRIEF DESCRIPTION, LOCATION, ETC. (Not Warranted)
16390 Jan. 20, 1982	First				Lee J. Brown	1561	807	4,072.10	See I Lot 25 Hyde Park
16355 Jan. 20, 1982	"				Larry Don Woodward <i>et al</i>	1561	811	12,000.00	Map 6 Sugar Creek Lot 377 Stonehill, et.
16355 Jan. 20, 1982	"				Clyton S. Richard <i>et al</i>	1561	814	17,600.00	M. II Lot 26 Ashule Creek
16355 Jan. 20, 1982	"				Anthony D. Pearson <i>et al</i>	1561	817	12,200.00	Chick Springs Lot 64 Druyf et. sec. 3
16355 Jan. 20, 1982	"				Betty L. Kemp	1561	820	22,000.00	Merrifield Pt. sec. I Lot 126 Chateau, Dr.
16355 Jan. 20, 1982	"				John J. Edwards, <i>et al</i>	1561	823	12,700.50	Sec. A Hower Ests Lot 68 Lumber Rd.
16355 Jan. 20, 1982	"				Thomas J. Bentley	1561	826	10,200.00	Lot 6 Midway Allen
16355 Jan. 20, 1982	"				Michael J. Felt, <i>et al</i>	1561	829	10,500.00	Re-record Lot 852. Lot 2 Shiloh Rd. For orig. mtg. see L&M bk 1545
16476 Jan. 21, 1982	"				John C. Gutmann <i>et al</i>	1561	891	19,000.00	Lot "D" Chick Spg. Dr.
16551 Jan. 22, 1982	"				William A. Leslie, III <i>et al</i>	1561	962	20,000.00	Mayan Park Lot 8 Rockwood Dr. sec. I
16758 Jan. 26, 1982	"				Harold E. Heidler	1562	177	21,700.00	Re-record 832. Lot 10 Cull-de-sac Redwood Dr.
16758 Jan. 26, 1982	"				Peter Andrew Douglas <i>et al</i>	1562	180	16,000.00	Re-record Lot 1187 Pine Forest For orig. mtg. see L&M bk 1544 Pg. 108
16758 Jan. 26, 1982	"				William Fred Crowther <i>et al</i>	1562	183	8,000.00	Re-record For orig. mtg. see L&M bk 1547
" Jan. 26, 1982	"				"	1562	183		Re-record A. 976. Lot 84 Whitliver Way Ashule Creek M. I
16965 Jan. 28, 1982	"				Michael H. Ayers, <i>et al</i>	1562	306	10,900.00	North Gate Sec. 4 Lot 99 Del Norte Rd. Del
17061 Jan. 29, 1982	"				Timothy J. Colter, <i>et al</i>	1562	477	15,000.00	Lot 2 Knollwood Dr.

INDIRECT or MORTGAGEE Index to Real Estate Mortgages — Greenville County, S. C.

KEYS PRINTING COMPANY, GREENVILLE, S. C.

Open at Proper Tab according to First Letter or Letters of Name and refer to Buff Sub-Index sheet for page reference.

FILE NUMBER DATE OF RECORD	MORTGAGEES FAMILY NAMES	GIVEN NAMES ABCDEFGHIJ	GIVEN NAMES JKLMNO	GIVEN NAMES PQRSTUVWXYZ	MORTGAGORS	BOOK	PAGE	Amount	BRIEF DESCRIPTION, LOCATION, ETC. (Not Warranted)
17252 Feb. 2, 1982	First			corp. Union mtg.	Byron A. Bullard, et al	1562	603	6,500	Chanticleer Lot 106 Bartram House
17377 Feb. 3, 1982	"			" "	Joseph S. Provenzano, et al	1562	681	7,000	Dogwood Hills Lot 11 Dogwood Dr.
17454 Feb. 3, 1982	"			" "	James Edwin Inester, et al	1562	769	7,100	Suncoast Pt. Lot 43 N. Haven Dr.
17867 Feb. 9, 1982	"			" "	Jack A. Roddy, et al	1563	178	15,000	Green Valley Lot 123 Laurel Hill Rd.
18054 Feb. 11, 1982	"			" "	Wolfgang L. Plate, et al	1563	463	25,000	Woodall Lot 13 Camelot Dr.
18180 Feb. 12, 1982	"	W/Wa Fairlane Finance Co. Financial Services, Inc.			Floyd W. Williams, et al	1563	559	15,900	Hillsborough, Sec. 11 Lot 80 Libby Lane
18284 Feb. 15, 1982	"			corp. Union mtg.	Ray Leroy White, et al	1563	593	17,200	Sheep Lot Danell ave.
18517 Feb. 17, 1982	"			" "	John C. Gutmann, et al	1563	893	19,000	Re-Record 7871 Lot 9 Chick Spg. Dr. For pig mtg. see Lot 4 Bk. 1561
18394 Feb. 17, 1982	"			" "	David Russell Casar, et al	1563	705	10,800	Sec. 2 Pippintree Lot 138 Winding Way
18581 Feb. 18, 1982	"			" "	Stephen W. Day, et al	1563	938	12,000	H. Sun Lot 12 Cherry Dale Dr.
18550 Feb. 18, 1982	"	Financial Services, Inc.			Elizabeth Alexander, et al	1563	965	2,592	Lot 3 City View
18550 Feb. 18, 1982	"	"	"	"	Charles C. Clark, Jr., et al	1563	967	9,216	Lot 3 Dreher Colony Magnolia acres
18550 Feb. 18, 1982	"	"	"	"	David A. Sullivan, et al	1563	969	9,060	Lot 35 Fleetwood Dr.
18708 Feb. 19, 1982	"			corp. Union mtg.	Richard Todd Shores, et al	1564	84	9,400	Lot 48 Rice St.
18612 Feb. 19, 1982	"	Financial Services			Lorenza B. Lindsey, et al	1564	122	8,208	Lot Crosby Cr. Sec. 1 Maplelin
18836 Feb. 23, 1982	"			corp. Union mtg.	James Lewis Harris, et al	1564	243	13,900	Lot 9 Meadowood

INDIRECT or MORTGAGEE Index to Real Estate Mortgages — Greenville County, S. C.

KEYS PRINTING COMPANY, GREENVILLE, S. C.

Open at Proper Tab according to First Letter or Letters of Name and refer to Buff Sub-Index sheet for page reference.

1
(XX)

FILE NUMBER DATE OF RECORD	MORTGAGEES FAMILY NAMES	GIVEN NAMES ABCDEFGHIJ	GIVEN NAMES JKLMNO	GIVEN NAMES PQRSTUVWXYZ	MORTGAGORS	BOOK	PAGE	Amount	BRIEF DESCRIPTION, LOCATION, ETC. (Not Warranted)
18903 Feb. 23/1982	First			corp. Union Mtg.	Harry J. Kousal, <i>Star</i>	1564	255	24,200 ^{.00}	Lustig Ests. Mauldin Lot 11 Shaver Dr.
18989 Feb. 24/1982	"			" "	William R. Lasley Jr. <i>Star</i>	1564	367	26,000 ^{.00}	Wart, Neely Ferry Rd.
19202 Feb. 26/1982	"			" "	Michael W. Heatherly <i>Star</i>	1564	568	15,300 ^{.00}	Lot 328 Cherokee Forest Phillips Rd. Bowling Spg.
19202 Feb. 26/1982	"			" "	Karl Brack <i>Star</i>	1564	573	9,000 ^{.00}	Lot 10 Cor. Waterloo Cr. +
19213 Feb. 26/1982	"			" "	Louie E. Carter, <i>Star</i>	1564	669	4,200 ^{.00}	Lot 45 Mora St.
19213 Feb. 26/1982	"			" "	Edward Linville Miller <i>Star</i>	1564	672	19,500 ^{.00}	Casa Loma Ests. Lot 68 Courtney Cr.
19416 Mar. 4/1982	"			" "	Roy Lee Mathis <i>Star</i>	1564	774	10,100 ^{.00}	Lot 21 Hyde Circle
19501 Mar. 2/1982	"			" "	Bevil E. Bramlett <i>Star</i>	1564	903	13,700 ^{.00}	Richland Hills Sec. 4 Lot 11 Kemperock Cr.
19588 Mar. 3/1982	"			" "	Thomas Jefferson Crane <i>Star</i>	1565	24	12,200 ^{.00}	also sub. Lot Chestwood Dr.
19747 Mar. 4/1982	"			" "	Eugene K. Bowen, <i>Star</i>	1565	101	11,400 ^{.00}	Gray Fox Run Lot 89 Gray Fox Sp.
19803 Mar. 5/1982	"			" "	Charles V. Lierkewitz <i>Star</i>	1565	249	22,300 ^{.00}	Lone Mountain Subst Lot 117 Lady Marian
19992 Mar. 8/1982	"			" "	John L. Castles, <i>Star</i>	1565	341	7,700 ^{.00}	Forrestly Woods Sec. 4 Lot 191 Royal Oak Rd.
20117 Mar. 9/1982	"			W/Oa Fairlane Finance Co. Financial Services, Inc.	James A. Jackson, <i>Star</i>	1565	456	33,600 ^{.00}	Lot Staunton Bridge Rd.
20225 Mar. 10/1982	"			corp. Union Mtg.	Michael L. Clayton, <i>Star</i>	1565	512	8,200 ^{.00}	Esch acres Lot 10 Hicks Rd.
20226 Mar. 10/1982	"			" "	George W. Barnett <i>Star</i>	1565	515	15,200 ^{.00}	also sub. Lot 3 E. Burne Rd.
20353 Mar. 11/1982	"			" "	Willard M. Dorsey, <i>Star</i>	1565	607	20,000 ^{.00}	Sec. 3 Fairway acres Lot 26 Leman Dr.

INDIRECT or MORTGAGEE Index to Real Estate Mortgages — Greenville County, S. C.

KEYS PRINTING COMPANY, GREENVILLE, S. C.

Open at Proper Tab according to First Letter or Letters of Name and refer to Buff Sub-Index sheet for page reference.

FILE NUMBER DATE OF RECORD	MORTGAGEES FAMILY NAMES	GIVEN NAMES ABCDEFGH	GIVEN NAMES IJKLMNO	GIVEN NAMES PQRSTUWXYZ	MORTGAGORS	BOOK	PAGE	Amount	BRIEF DESCRIPTION, LOCATION, ETC. (Not Warranted)
20357 Mar. 11, 1982	First			corp. Union mtg.	Michael S. Vass, et al	1565	650	10,000	lane Pt. lot 11 Lich creek
20479 Mar. 12, 1982	"			" "	Lajin Hemrajani, et al	1565	726	25,000	Lot 64 Seven Oaks
20571 Mar. 15, 1982	"			" "	Robert Jay Reynolds, et al	1565	824	10,600	Sec. III Smille Austin St. Lot 253 Sellywood Cr. Westwood
20579 Mar. 15, 1982	"			" "	Doyce R. Elgin, et al	1565	831	10,600	Willair Ests. Lot 10 Burgandy Dr.
20574 Mar. 15, 1982	"			" "	Dennis E. Wedelking	1565	849	13,000	Lot 40 Henderson Forest Coleman Hgts.
20573 Mar. 15, 1982	"			" "	David H. Hudson, et al	1565	852	28,300	Lot 14 Terrace Rd.
20915 Mar. 18, 1982	"	W/Oa Fairlane Finance Co.		Financial Services Inc.	Jimmy E. Ross, et al	1566	103	11,880	Trone St. 2.5 acs. Mc Mahan mill Rd.
20974 Mar. 18, 1982	"			corp. Union mtg.	Waymon Robert Enette, et al	1566	115	17,200	Fair Hgts. Sec. C Lot 5 Dakota ave.
21020 Mar. 22, 1982	"			" "	Nicholas J. Demas	1566	277	10,200	Sec. 3 Wellington Green Lot 121 Kenilworth Dr.
21219 Mar. 23, 1982	"	W/Oa Fairlane Finance Co.		Financial Services Inc.	Charles W. Harrett, et al	1566	321	3,352	Lot 99 Augusta acres Sec. 4 Homestead acres
21282 Mar. 24, 1982	"			corp. Union mtg.	David V. Hammond	1566	432	7,000	Lot 85 Nauenhurst Dr.
21623 Mar. 29, 1982	"			corp. Union mtg.	Abraham Daw, et al	1566	694	18,900	Pine Birch Forest Lot 127 Pine wood Dr.
21618 Mar. 29, 1982	"			corp. Union mtg.	Dee N. Hughes Jr. et al	1566	725	8,200	Meadowbrook Farms Bales st Lot 8 Lorraine Dr.
21728 Mar. 30, 1982	"			corp. Union mtg.	(now Lucy J. North) Lucy J. Henderson	1566	827	6,400	Holly Springs, sec. I Lot 112 Brook Bend Rd.
21902 Mar. 31, 1982	"			corp. Union mtg.	Eleanor L. Kahlhaugh	1566	893	25,000	Dr. University Hgts. Pt. lot 106 White Oak
22310 Apr. 5, 1982	"			corp. Union mtg.	Luther C. Bolick, et al	1567	302	6,200	Sec. B Honey Ests. also document Lot 377 Fumico Rd.

INDIRECT or MORTGAGEE Index to Real Estate Mortgages — Greenville County, S. C.

KEYS PRINTING COMPANY, GREENVILLE, S. C.


Open at Proper Tab according to First Letter or Letters of Name and refer to Buff Sub-Index sheet for page reference.

(12)

FILE NUMBER DATE OF RECORD	MORTGAGEES FAMILY NAMES	GIVEN NAMES ABCDEFGH	GIVEN NAMES IJKLMN	GIVEN NAMES PQRSTUVWXYZ	MORTGAGORS	BOOK	PAGE	Amount	BRIEF DESCRIPTION, LOCATION, ETC. (Not Warranted)
22325 Apr. 5, 1982	First	HWA. Faulkner Finance Co.			Robert Lee et al	1567	317	.00	Sec. II Lot 3 Franklin Hills
22398 Apr. 6, 1982	"	Financial Services Inc.			Douglas R. Poch, et al	1567	423	47,000	Austin 20.5 miles Lot 687 Westwood, Sec. VI
22581 Apr. 8, 1982	"	Family mtg. Investments Corp.			Robert William Holcombe et al	1567	546	14,200	3.5 app. S.C. Hwy. 414 Pinpoint
22489 Apr. 14, 1982	"	Union mtg. Corp.			Richard Wayne Bedder	1567	887	7,000	Lot 201 Ashwood Dr.
23072 Apr. 15, 1982	"	Union mtg. Corp.			Kenneth A. Felder, et al	1567	980	4,900	Pr. Lots 314 Forestwood
23102 Apr. 16, 1982	"	Union mtg. Corp.			James R. Walker, et al	1568	23	14,000	Lot 19 Parkers mill Rd.
23177 Apr. 16, 1982	"	Union mtg. Corp.			Catherine N. Mosley	1568	99	9,000	Caulbrade I Lot 125 Kings mt. Dr.
23289 Apr. 19, 1982	"	Union mtg. Corp.			Charles R. Nier, et al	1568	168	4,500	Forest, sec. C Lot 35 Ramier St. Meer
23225 Apr. 19, 1982	"	Union mtg. Corp.			Sylvan O. Williams	1568	199	14,200	Oreal St. Lot, Irigulle Rd.
23304 Apr. 20, 1982	"	Union mtg. Corp.			Gene D. Britton, et al	1568	235	15,000	Th. III sec. II Lot 70 Holly Hill Plant.
23821 Apr. 26, 1982	"	Union mtg. Corp.			George Van Taylor, et al	1568	686	10,500	Lot 47 Burdett Ests.
23791 Apr. 26, 1982	"	Financial Services			Joseph Eugene Black	1568	752	4,068	Brandon Plant sec. I Lot 28 Alney mills
23916 Apr. 27, 1982	"	Union mtg. Corp.			Daddy J. Lybo, et al	1568	799	5,200	Lamb Hill Lots 15 & 17 Low Lane Dr.
24118 Apr. 29, 1982	"	Union mtg. Corp.			Jerry L. Young, et al	1568	982	11,200	Sept. Grant St. Lot 195 Rockvale Dr. Rockvale
24525 May 4, 1982	"	Union mtg. Corp.			5/1 Faye Medlock			.00	city view
24524 May 4, 1982	"	Union mtg. Corp.			Ann Medlock	1569	352	11,000	Lot 3 Bragg St. Forestdale Hts.
	"	Union mtg. Corp.			Alexander N. Alperin, et al	1569	356	10,300	Lot 56 Forestdale Dr.

INDIRECT or MORTGAGEE Index to Real Estate Mortgages — Greenville County, S. C.

KEYS PRINTING COMPANY, GREENVILLE, S. C.


 Open at Proper Tab according to First Letter or Letters of Name and refer to Buff Sub-Index sheet for page reference.

FILE NUMBER DATE OF RECORD	MORTGAGEES FAMILY NAMES	GIVEN NAMES ABCDEFGHIJ	GIVEN NAMES IJKLMNOP	GIVEN NAMES PQRSTUVWXYZ	MORTGAGORS	BOOK	PAGE	Amount	BRIEF DESCRIPTION, LOCATION, ETC. (Not Warranted)
24662 May 5, 1982	First			^{corp.} Union Mtg.	David L. Goffney, et al	1569	431	7,000 ^{.00}	M.I. Lot 150 Apple Creek Couch Hills
24707 May 6, 1982	"			" "	Jerry S. Coleman, Jr.	1569	466	7,000 ^{.00}	Lot 119 Fieldstone Pl.
25284 May 13, 1982	"			" "	Randall L. Holcomb	1570	2	8,500 ^{.00}	Lot 53 Chestwood, Inc.
25358 May 14, 1982	"			" "	Walter D. Brown, et al	1570	61	13,500 ^{.00}	Lot 25 Kingsridge Dr. H Mauldin
25379 May 14, 1982	"			" "	Martin D. Humphrey, et al	1570	86	19,000 ^{.00}	Lot 37 Jargo St. Glendale
25374 May 14, 1982	"	W. A. Fairlane Finance Co		^{corp.} Financial Services Co.	Clifford Morgan, et al	1570	131	13,392 ^{.00}	Woodside Mills Village Lot 100 E. Eighth St. Sec. C New Sec. 1
25503 May 17, 1982	"			Union Mtg.	Steven W. Martin, et al	1570	208	10,800 ^{.00}	Lot 53 Hwy. 415 Paris Pa.
26449 May 27, 1982	"			" "	David Bass Turner	1571	116	16,500 ^{.00}	Lot Old Easley Bridge Sec. II
26593 May 28, 1982	"			" "	Judith P. Ellett	1571	350	17,300 ^{.00}	Lot 28 Farmington acres Highway 71/2 Mauldin
26590 May 28, 1982	"			" "	Darrell Ray Lancaster, et al	1571	263	5,000 ^{.00}	Lot 21 Bishop Pl.
26593 May 28, 1982	"			" "	Wallace J. Smith, et al	1571	353	13,000 ^{.00}	Lot 16 Springy acres Meyers H. Spitz
26593 May 28, 1982	"			" "	Stephen M. Reynolds, et al	1571	359	11,700 ^{.00}	Lot 21 Forest Lane Oakcut sec. 2
26593 May 28, 1982	"			" "	Charlie S. Murrell	1571	362	3,000 ^{.00}	Lot 137 Templewood Dr
26593 May 28, 1982	"			" "	Robert W. Harmon, et al	1571	365	6,000 ^{.00}	Lot 41 Pine Hill Lots Sec II
26726 May 31, 1982	"			" "	Natalie Janette & Holloway	1571	453	7,000 ^{.00}	Lot 259 Old North
26770 June 1, 1982	"			" "	Rebecca H. McClure	1571	501	6,500 ^{.00}	Lot 14 New Furman Npts.

INDIRECT or MORTGAGEE Index to Real Estate Mortgages — Greenville County, S. C.

KEYS PRINTING COMPANY, GREENVILLE, S. C.

Open at Proper Tab according to First Letter or Letters of Name and refer to Buff Sub-Index sheet for page reference.

(AAA)

FILE NUMBER DATE OF RECORD	MORTGAGEES FAMILY NAMES	GIVEN NAMES ABCDEFGHIJ	GIVEN NAMES JKLMNO	GIVEN NAMES PQRSTUVWXYZ	MORTGAGORS	BOOK	PAGE	Amount	BRIEF DESCRIPTION, LOCATION, ETC. (Not Warranted)
26938 June 2, 1982	First			Corp. Union mtg.	Progen Edward Mahaffey et al	1571	713	.00 4,700	Lot 91 Cornelia St. (Brent St)
26938 June 2, 1982	"			" "	Delattie W. Lane	1571	716	.00 5,000	Lot, Along 8
26879 June 2, 1982	"	Financial Service, Inc			John Scott Lacater et al	1571	697	.00 2,712	Lot 4 White Horse Rd.
26879 June 2, 1982	"	"	"	" "	Harry Sherman Adams et al	1571	699	.91 3,202	1 Acre Kondron C. Bent 2p.
26931 June 3, 1982	"			Corp. Union mtg.	Byron Keith Williams	1571	630	.00 17,000	Mansfield Lot 133 Eastdale Avon 2p.
27072 June 3, 1982	"			Corp. Union mtg.	William M. Clardy et al	1571	771	.00 3,900	Avon 2p. Lot 43 Blendale Mansfield
27027 June 3, 1982	"			" "	Jerry E. Smith et al	1571	818	.00 24,000	St. Hugh's Hts. Blk 5 Lot 9 W. Parker Rd. V. Almon
27357 June 7, 1982	"	Financial Service, Inc			Georgia Mae Smith et al	1572	49	.00 23,040	3.6 acres
27572 June 9, 1982	"			Corp. Union mtg.	Wendell A. Hudgens	1572	239	.00 9,000	Lot
27821 June 11, 1982	"			Corp. Union mtg.	Michael L. Watt, et al	1572	434	.00 10,200	Sec. 4 Lot 80 Duncan mill village
27843 June 11, 1982	"			Corp. Union mtg.	Jama F. Gardner, III et al	1572	465	.00 6,300	arcadia G. Country Club Est. Lot 132 + 131. Lots 131 + 133
27818 June 11, 1982	"			Corp. Union mtg.	William A. Buchanan et al	1572	495	.00 10,000	Sec. 2 Lot 109 Berea Forest
27868 June 14, 1982	"			Corp. Union mtg.	Michael D. Underwood	1572	521	.00 12,000	Kelly Springs, Sec. 1 Lot 45 Brookland Rd.
28100 June 15, 1982	"			Corp. Union mtg.	Billy Joe Kelly, et al	1572	752	.00 10,000	Colonial Hills, Sec. 3 Lot 11 Brighton St.
28100 June 15, 1982	"			Corp. Union mtg.	J. Michael Kapp, et al	1572	758	.00 12,000	E. Brentwood ave. Sec. C Cagle Mt. H. lots 817 Coy. Woodrow +
28100 June 15, 1982	"			Corp. Union mtg.	Marshall L. Allen, et al	1572	761	.00 17,000	Lane Woodfields Lot 152 Piney Wood

INDIRECT or MORTGAGEE Index to Real Estate Mortgages — Greenville County, S. C.

KEYS PRINTING COMPANY, GREENVILLE, S. C.

Open at Proper Tab according to First Letter or Letters of Name and refer to Buff Sub-Index sheet for page reference.

FILE NUMBER DATE OF RECORD	MORTGAGEES FAMILY NAMES	GIVEN NAMES ABCDEFGHIJ	GIVEN NAMES JKLMNO	GIVEN NAMES PQRSTUVWXYZ	MORTGAGORS	BOOK	PAGE	Amount	BRIEF DESCRIPTION, LOCATION, ETC. (Not Warranted)
28100 June 15, 1982	First			Corp. Union Mtg.	William R. Stange, ^{the}	1572	755	20,000 ^{.00}	Lot 97 Cedar Vale
28337 June 17, 1982	"			Corp. Union Mtg.	William Heyward Johnston, ^{the}	1572	942	15,000 ^{.00}	Lot 51 Lanneau Dr.
28377 June 17, 1982	"			Corp. Union Mtg.	William Ray Adams, ^{the}	1573	1	20,000 ^{.00}	Cambridge Sec. I Lot 17 Burnham Ct.
28415 June 18, 1982	"			" "	Robert T. Moser, ^{the}	1573	60	10,000 ^{.00}	Zone sec F Sugar creek Lot 142 Sugar creek
28445 June 18, 1982	"			" "	Joe E. Epps, ^{the}	1573	108	4,000 ^{.00}	Colonial Hills, sec. 3 Lot 142 Admire Dr.
28769 June 23, 1982	"	Financial Services		Mtg. Corp.	Constance L. Bailey	1573	433	32,340 ^{.00}	Sec. 3 Belbe meade Lot 248 Pine creek Dr.
28783 June 23, 1982	"			Union	Emma J. Vacke	1573	438	9,000 ^{.00}	Lot 7 Chick Springs
28762 June 23, 1982	"	Financial Services, Inc.		Corp.	Fredric S. Millwood	1573	498	36,960 ^{.00}	N. Meadows Tract. Lot 16 Cool Springs Dr.
29347 June 30, 1982	"			Union Mtg.	Joel Puane McMillen	1574	12	6,000 ^{.00}	Lot Lee Rd. less Pt.
29426 June 30, 1982	"			Union Mtg.	Robert Lindley, Jr.	1574	127	8,800 ^{.00}	Chestnut Hills Lot 109 Westwood Dr.
2159 July 2, 1982	"			" "	Jane Alyson McCutcheon	1574	435	25,000 ^{.00}	Stone Land Co. Pt. lot 44 Croft St. sec. B
281 July 2, 1982	"			" "	Julius A. Jones, ^{the}	1574	480	4,500 ^{.00}	Lot 8 Chick Spg. Dr.
456 July 6, 1982	"			" "	David E. McCuen, ^{the}	1574	608	7,200 ^{.00}	Sunset Hills Lot 100 Waccamaw Cr.
446 July 7, 1982	"			" "	Henry C. Klames, ^{the}	1574	630	5,600 ^{.00}	5 mile off Pt. lot 21 Lot 20 Lonssetia Sec. 1
555 July 8, 1982	"			" "	John E. Maroska, ^{the}	1574	711	15,000 ^{.00}	Forester woods sec. 7 Mauldin Lot 92 Honey Well Dr.
650 July 9, 1982	"	Financial Services, Inc.			John R. Grove	1574	770	28,140 ^{.00}	Farmington area Lot 93 Shiloh Dr.

INDIRECT or MORTGAGEE Index to Real Estate Mortgages — Greenville County, S. C.

KEYS PRINTING COMPANY, GREENVILLE, S. C.

Open at Proper Tab according to First Letter or Letters of Name and refer to Buff Sub-Index sheet for page reference.

(BBB)

FILE NUMBER DATE OF RECORD	MORTGAGEES FAMILY NAMES	GIVEN NAMES ABCDEFGHIJ	GIVEN NAMES JKLMNO	GIVEN NAMES PQRSTUVWXYZ	MORTGAGORS	BOOK	PAGE	Amount	BRIEF DESCRIPTION, LOCATION, ETC. (Not Warranted)
1067 July 14, 1982	First	Alpha Finance Co. Financial Services, Inc.			Betty C. Nutt	1575	241	.00 24,276	Lans Lane Lot 96 Chandler St.
1095 July 14, 1982	"	"	"	"	Elizabeth Alexander, et al	1575	245	.98 2,916	Lot 3 City View annex
1290 July 16, 1982	"	"	"	Union Mtg. Corp.	Larry J. Bridwell, et al	1575	464	.00 16,500	0.22 ac. plus 1/2 acre J. Forest Gate
1275 July 16, 1982	"	"	"	"	Carolyn D. Johnson	1575	405	.00 12,700	Lot 139 Pinefield Dr.
1337 July 19, 1982	"	"	"	"	Robert L. Cromer, et al	1575	494	.00 25,000	Pinchum H. lots 10 & 11 Hazel Dr.
1528 July 20, 1982	"	"	"	"	Robert C. Sims, et al	1575	690	.00 19,900	Pinchum, sec. 2 Lot 19 Vista Dr.
1528 July 20, 1982	"	"	"	"	Cheryl R. Roberts, et al	1575	693	.00 6,200	Lot 38 mtn. Shadow mill
1719 July 22, 1982	"	Alpha Finance Co. Financial Services, Inc.			Ramon Michael Dean, et al	1575	896	.00 14,832	Lot 52 Victor - Monaghan Burdett Gate, Mauldin
2195 July 28, 1982	"	"	"	Union Mtg. Corp.	Danny Ray Atkinson	1576	315	.00 19,000	Lot 2 Heather Lane sec. II Republica
2293 July 29, 1982	"	"	"	"	J. Jean Conoley	1576	414	.00 14,000	Lot 109 Pine Oak Way Longport ave.
2633 Aug. 2, 1982	"	"	"	"	Ron L. Rousseau, et al	1576	877	.00 10,000	Lot 95 Hans Dr. sec. 2 sec. 4
2775 Aug. 3, 1982	"	"	"	"	Betty J. Whitted	1576	941	.00 18,000	Lot 26 Richmond Hills
2841 Aug. 3, 1982	"	"	"	"	George E. Guzman	1576	972	.00 15,700	Lot 127 Coach Hills N. Park
2791 Aug. 3, 1982	"	"	"	"	Winfred V. Robinson, Jr., et al	1576	981	.00 9,000	Lot 70 Mallivan St. Brookside, sec. I Mauldin
2994 Aug. 5, 1982	"	"	"	"	Pat J. Rensa	1577	163	.00 11,000	Lot 8 Adams mill Rd.
3114 Aug. 6, 1982	"	"	"	"	Larry a. Moody, et al	1577	294	.00 12,800	Lot 18 mt. Kiew Dr.

INDIRECT or MORTGAGEE Index to Real Estate Mortgages — Greenville County, S. C.

KEYS PRINTING COMPANY, GREENVILLE, S. C.

Open at Proper Tab according to First Letter or Letters of Name and refer to Buff Sub-Index sheet for page reference.

FILE NUMBER DATE OF RECORD	MORTGAGEES FAMILY NAMES	GIVEN NAMES ABCDEFGHIJ	GIVEN NAMES JKLMNO	GIVEN NAMES PQRSTUVWXYZ	MORTGAGORS	BOOK	PAGE	Amount	BRIEF DESCRIPTION, LOCATION, ETC. (Not Warranted)
3238 aug. 9, 1982	First			corp. Union mtg.	Ray R. Woods, et al	1577	356	11,000 ^{.00}	Notes. Lot 127 West Dr. Columbia
3245 aug. 9, 1982	"			" "	Donna Redding, et al	1577	362	13,000 ^{.00}	Lot 20 Morris St.
3342 aug. 10, 1982	"			" "	D. W. Hancock, et al	1577	429	20,000 ^{.00}	Wally see Kent. A-II Sec. II Lot 7 Maple Rock Ct.
3650 aug. 12, 1982	"			" "	John F. Sanford, et al	1577	654	19,000 ^{.00}	Lot 48 Herdin estate
3725 Aug 13, 1982	"			corp. Union Green	Drendel Corp.	1577	817		Rem Book 1544 pg. 856 Partial Release - for mtg. see
3948 Aug 17, 1982	"			corp. Union mtg.	Jack E. Lessor, et al	1578	39	13,900 ^{.00}	Lot 196 Augusta Ave
4106 aug. 18, 1982	"			" "	William W. Saunders	1578	112	13,000 ^{.00}	3.54 acs. Standing Spg. Maguena R.
4221 aug. 19, 1982	"			" "	Winston J. Brown	1578	209	10,700 ^{.00}	Lot 143 Kiskadee Lane
4295 aug. 20, 1982	"			" "	Stephen Lasser, et al	1578	252	10,000 ^{.00}	Sec. I Hillborough Lot 34 Old Mill Rd.
4323 aug. 20, 1982	"			" "	Peter R. Sweeney	1578	286	16,000 ^{.00}	Sec. B Houder estate. Lot 292 Wembly Rd.
4248 aug. 20, 1982	"			" "	Dshert J. Hughes, et al	1578	335	20,000 ^{.00}	Lot, Garden Terrace
4249 aug. 20, 1982	"			" "	Phillip H. Blackston	1578	338	5,600 ^{.00}	A. Lots 817 Eastlan Dr.
4296 aug. 20, 1982	"	W/Oa Fairlane Finance Co.			Gladys Valentine	1578	345	2,856 ^{.00}	Lot 152 Idlemild
4398 aug. 23, 1982	"	Financial Services, Inc.		corp. Union mtg.	Margaret M. Avery	1578	389	20,100 ^{.00}	Lot Loper mt. Rd.
4556 aug. 24, 1982	"			corp. Union mtg.	Nicholas P. Demos	1578	569	20,100 ^{.00}	Wellington Green, Sec. 3 Lot 121 Kenilworth Dr.
4794 aug. 26, 1982	"			corp. Union mtg.	Tommy M. Brown	1578	788	14,500 ^{.00}	New Truman estate Lot 35 Ruby Pl.

INDIRECT or MORTGAGEE Index to Real Estate Mortgages — Greenville County, S. C.

KEYS PRINTING COMPANY, GREENVILLE, S. C.

Open at Proper Tab according to First Letter or Letters of Name and refer to Buff Sub-Index sheet for page reference.

(ecc)

FILE NUMBER DATE OF RECORD	MORTGAGES FAMILY NAMES	GIVEN NAMES ABCDEFGHIJ	GIVEN NAMES KLMNO	GIVEN NAMES PQRSTUVWXYZ	MORTGAGORS	BOOK	PAGE	Amount	BRIEF DESCRIPTION, LOCATION, ETC. (Not Warranted)
5051 Aug. 31, 1982	First			corp. Union Mtg.	William Phillip Briggs, Sr.	1579	90	13,300.00	Lot 1
5547 Sep. 2, 1982	"			"	Daniel W. Fisher	1579	645	11,100.00	circle Lot 8 Wood G. Wood maple creek cr.
5489 Sep. 2, 1982	"			"	Puffie P.W. Sme.	1579	656	15,000.00	Lot Jenkins mill Rd. +
5478 Sep. 2, 1982	"	W/a Fairlane Finance Co.		Financial Services	Charles W. Garrett, Sr.	1579	659	4,248.00	Lot 99 Augusta ave
5458 Sep. 2, 1982	"	W/a Fairlane Finance Co.		Union Mtg. corp.	Mary C. Bright	1579	663	5,200.00	Lot 4 Dakota ave.
5486 Sep. 9, 1982	"	W/a Fairlane Finance Co.		Financial Services	John L. Ward, Sr.	1580	92	4,248.00	Co. Lot 72 Mt. View Land
6260 Sep. 13, 1982	"			corp. Union Mtg.	Amy D. Summerlin	1580	241	10,900.00	Lot 35 Homestead
6307 Sep. 14, 1982	"			corp. Union Mtg.	Aaron Donald Knecht	1580	287	12,600.00	Lane + Borden Cr. Sunny area Lot 17 Cor. Wildrose
6686 Sep. 16, 1982	"			corp. Union Mtg.	Michael E. Bryan, Sr.	1580	692	15,000.00	Kirkwood Mtg. Pt. lot 67 Brock Dr.
6766 Sep. 17, 1982	"			corp. Union Mtg.	Ray Robert Nix, Sr.	1580	806	15,900.00	Imperial Hills Lot 42 Kennwood Lane
6970 Sep. 20, 1982	"	W/a Fairlane Finance Co.		Financial Services, Inc.	Mrs. Ann E. Couston, Sr.	1580	952	4,551.21	Lot Douthit St.
6909 Sep. 20, 1982	"			corp. Union Mtg.	Elliot Earl Berry, Jr.	1580	863	10,200.00	Lot
6954 Sep. 20, 1982	"			" "	Stenor D. Christopher	1580	921	15,000.00	Co. less H. 3.62 acs. Old Spartanburg
7041 Sep. 21, 1982	"			corp. Union Mtg.	John W. Whitehurst	1581	51	10,000.00	Lakewood Lot 29 Balsame Blvd.
7224 Sep. 23, 1982	"			" "	W/a William N. S. (see)	1581	194	13,000.00	Farmington acre Lot 7 Clayton Rd.
7224 Sep. 23, 1982	"			" "	Walter Noah Lee (see)	1581	194	13,000.00	156 6' near H. 1.9 acs. Cor. Hwy. 253 +
					Ronald E. Crumley	1581	197	15,000.00	

INDIRECT or MORTGAGEE Index to Real Estate Mortgages — Greenville County, S. C.

KEYS PRINTING COMPANY, GREENVILLE, S. C.

Open at Proper Tab according to First Letter or Letters of Name and refer to Buff Sub-Index sheet for page reference.

FILE NUMBER DATE OF RECORD	MORTGAGEES FAMILY NAMES	GIVEN NAMES ABCDEFGHIJ	GIVEN NAMES KLMNO	GIVEN NAMES PQRSTUWXYZ	MORTGAGORS	BOOK	PAGE	Amount	BRIEF DESCRIPTION, LOCATION, ETC. (Not Warranted)
7513 Sep. 27, 1982	First	H/A Fairlane Finance Co. Financial Services, Inc.			William Thompson, et al	1581	628	29,376.00	Lot 7 Woodfin ave.
7513 Sep. 27, 1982	"	" " "			a/k/a Anna Tucker Simpson Anna Tucker	1581	630	21,216.00	Lot Pinebush St.
7888 Sep. 30, 1982	"	H/A Fairlane Finance Co.			Bryan D. Purnie, et al	1581	988	4,248.00	Lots 102 & 103, Parker Hgts. Imp. Sec. Mtg. See Rem. Bl. 1471 Pg. 196 Mtg. assigned to First Citizens Mtg.
8430 Oct. 6, 1982	"	Citizens Mtg. Corp.			Michael J. Harris, et al	1582	632		Convent Terrace
8493 Oct. 7, 1982	"	Union Mtg. Corp.			Q. N. Price, II	1582	633	7,700.00	Lot 34 Jones ave. Rustic Estate
9010 Oct. 12, 1982	"	Union Mtg. Corp.			Arthur J. Shankle, et al	1583	68	12,200.00	Lot 20 Muscadine Dr.
9217 Oct. 14, 1982	"	Union Mtg. Corp.			Fred C. Ramsley, et al	1583	241	10,000.00	Northville Lot 35 Canterbury Rd.
9806 Oct. 22, 1982	"	Union Mtg. Corp.			William D. Dial, et al	1583	858	22,200.00	Summit acreage Lot 4 Nancy Dr.
9805 Oct. 22, 1982	"	Union Mtg. Corp.			Bernard Louis Thomas, et al	1583	861	21,000.00	Orchard parcel Lot 96 Watson Rd.
9899 Oct. 25, 1982	"	Union Mtg. Corp.			Keith Stanley Tobias	1583	871	12,600.00	Sec. A Parkvale Lot 8 Summit Dr.
9944 Oct. 25, 1982	"	Union Mtg. Corp.			Q. N. Price, II, et al	1583	939	7,700.00	633. Lot 34 Jones, ave. Convent 201. for orig. mtg. See Rem Bl. 1582 Pg.
10762 Nov. 2, 1982	"	Union Mtg. Corp.			Mary Dani Roberts-Rhodes	1584	817	13,200.00	Stephens Pt. Lot 51 Blackburn St.
11218 Nov. 8, 1982	"	Union Mtg. Corp.			Jerry N. Riggins	1585	237	18,800.00	Highland Dr. 5-86 All. Camp well Rd.
11214 Nov. 8, 1982	"	Union Mtg. Corp.			Nerald E. Crumley, et al	1585	283	15,000.00	1-9000 cor. Hwy. 253 & 156 O'Neal St. for orig. mtg. see Rem Bl. 1581 Pg. 197
11217 Nov. 9, 1982	"	Union Mtg. Corp.			Henry Lorents Matheson	1585	293	15,000.00	Delmont Hgts. Lot 45 Ward Rd.
11382 Nov. 9, 1982	"	Union Mtg. Corp.			Palmer L. Sullivan, et al	1585	423	10,400.00	Colonial Hills, sec. 3 Lot 153 Ardmore Rd.

INDIRECT or MORTGAGEE Index to Real Estate Mortgages - Greenville County, S. C.

(000)

KEYS PRINTING COMPANY, GREENVILLE, S. C.

Open at Proper Tab according to First Letter or Letters of Name and refer to Buff Sub-Index sheet for page reference.

FILE NUMBER	MORTGAGEES	GIVEN NAMES	GIVEN NAMES	GIVEN NAMES	MORTGAGORS	BOOK	PAGE	Amount	BRIEF DESCRIPTION, LOCATION, ETC.
DATE OF RECORD	FAMILY NAMES	ABCDEFGHIJ	IJKLMNO	PQRSTUVWXYZ					(Not Warranted)
11422 Nov. 10, 1982	First				corp. Union Mtg. Donald P. Cresswell, ^{trst}	1585	593	15,000 ⁰⁰	Wellington Green Lot 78 Adelaide Dr.
11550 Nov. 11, 1982	"				" " Larry J. McCarter, ^{trst}	1585	660	25,000 ⁰⁰	31.65 acs. Julian Rd.
11591 Nov. 12, 1982	"				" " John J. Snipes, ^{trst}	1585	725	22,000 ⁰⁰	Chick Spg. Tr. Lot Sleepy Hollow Dr.
11773 Nov. 15, 1982	"				" " Robert L. Garner, ^{trst}	1585	981	5,700 ⁰⁰	Siulle Austin Tr. Lot 296 Coplinwood Rd.
12595 Nov. 23, 1982	"				" " Sarah B. Tallison	1586	806	10,500 ⁰⁰	Sheffield Forest sec. II Lot 47 Confederate Cr.
13430 Dec. 2, 1982	"	Equities Corp.			Continental Assoc.				82-5043 Glenwood Rd. Fixtures - E North St. Eastn. +
13343 Dec. 2, 1982	"				corp. Union Mtg. Donald P. Cresswell, ^{trst}	Re. Record 1587	859	15,000 ⁰⁰	For Div. see Rem. Bd. 1585 pg. 593 Lot 78 Adelaide Dr. Wellington Green
13341 Dec. 2, 1982	"				corp. Union Mtg. Mary Ann Thackston	1587	873	16,800 ⁰⁰	Tr. 44. Inn Lot 5 & 6 Thackston St. Fairview
13425 Dec. 2, 1982	"	Equities Corp.			Continental Assoc.	Mtg. & Security Opns. 1587	829	2,083,300 ⁰⁰	& Glenwood Rd. Great Cr. East North St. Eastn.
13423 Dec. 2, 1982	"	Equities Corp.			Continental Assoc.	1587	853		64 Bk. 1587 pg. 839 Mal. agreement. For mtg. see
13549 Dec. 3, 1982	"				corp. Union Mtg. Floyd L. Burnett, ^{trst}	1587	991	11,000 ⁰⁰	Stardale, mount Lot 15 Stardale Cr.
13589 Dec. 6, 1982	"				corp. Union Mtg. C. Wayne Doumpont, ^{trst}	1588	100	13,000 ⁰⁰	Beechwood Hills Lot 7 Beechwood Dr.
13572 Dec. 6, 1982	"	H/A Faulkner Finance Co.			Financial Services, Inc. Jimmy Williams, ^{trst}	1588	110	3,888 ⁰⁰	sec. B woodfields Lot 280 Deerhill Rd.
13779 Dec. 7, 1982	"				corp. Union Mtg. Julie L. Lewis	1588	194	18,500 ⁰⁰	Rosedale Lot 10 Rosemary Lane
13824 Dec. 8, 1982	"				corp. Union Mtg. Wendell N. Williams, ^{7-10-91 trst}	1588	367	4,900 ⁰⁰	sec. 2 Lot 124 Bliss Forest
14019 Dec. 9, 1982	"	H/A Faulkner Finance Co.			Financial Services, Inc. George Stibling, ^{trst}	1588	440	7,920 ⁰⁰	sec. I Lot 58 Oak Forest

INDIRECT or MORTGAGEE Index to Real Estate Mortgages — Greenville County, S. C.

KEYS PRINTING COMPANY, GREENVILLE, S. C.

Open at Proper Tab according to First Letter or Letters of Name and refer to Buff Sub-Index sheet for page reference.

FILE NUMBER DATE OF RECORD	MORTGAGEES FAMILY NAMES	GIVEN NAMES ABCDEFGHIJ	GIVEN NAMES JKLMNO	GIVEN NAMES PQRSTUVWXYZ	MORTGAGORS	BOOK	PAGE	Amount	BRIEF DESCRIPTION, LOCATION, ETC. (Not Warranted)
14019 Dec. 9, 1982	First	H/A Fairlane Finance Co. Financial Services, Inc.			etal	1588	442	9,540	Judson Mills, No. 2 Village Lot 11 Dayland St.
14045 Dec. 10, 1982	"	"	"	"	etal	1588	567	13,032	Lot 12 Clamew Hope Belle Mere old. Sec. 22
14101 Dec. 10, 1982	"	"	"	Union mtg. corp.	William N. Woodard	1588	481	23,500	Lot 21 Lake Bl - Je - ma Dr. 82-5225
14450 Dec. 14, 1982	"	"	"	Assoc. Texas Savings	Park Associates, a Ltd Pts.	✓	✓	✓	Fixtures - Parcels - Orchard Park Dr. also Easement
14476 Dec. 14, 1982	"	"	"	"	Sub assoc. a Pts. Pts.	1588	957	4,000,000	Parcel F Orchard Park Dr.
14660 Dec. 16, 1982	"	"	"	Union mtg. corp.	Robert N. Moser, etal	1589	275	10,000	For org. mtg. see L&M P.M. 15730g. 60. Lot 142 Sugar creek Ave, sec. 1, Sugar creek sec. 4
15159 Dec. 22, 1982	"	"	"	"	etal	1589	771	15,000	Lot 121 Brookside South 2d
15153 Dec. 22, 1982	"	H/A Fairlane Finance Co. Financial Services, Inc.			Norry Sherman Adams	1589	888	4,354	1 acre Kondras Cr.
15645 Dec. 28, 1982	"	"	"	Union mtg. corp.	Richard R. Stee, etal	1590	321	22,200	Lot 20 Droyel Terrace University, Pk.
15874 Dec. 30, 1982	"	"	"	Union mtg. corp.	Ernest Wiley, Jr. etal	1590	649	5,100	Lot 83 Bradley Blvd. Pelham estate
16421 Jan. 5, 1983	"	"	"	Union mtg. corp.	Thad C. Berroughs, Jr.	1590	997	45,000	Lot 27 St. Augustine Dr. W. Circle and Eastlake
16514 Jan. 6, 1983	"	"	"	Union mtg. corp.	William Kenneth Kinnier	1591	81	5,400	lots 52, 53, 54 & 51 lot 51 Sec. 8
16904 Jan. 11, 1983	"	"	"	Union mtg. corp.	Betty Farris Price	1591	499	22,000	Lot 414 Yower Estate.
17087 Jan. 12, 1983	"	"	"	Union mtg. corp.	Hill Enterprises	1591	649	8,500	Lot 2 angie Dr.
17346 Jan. 17, 1982	"	"	"	Union mtg. corp.	Ksi S. Yeh, etal	1591	911	19,000	cf. pp. 10 Sugar creek H. lots 232 + 233 White Water

INDIRECT or MORTGAGEE Index to Real Estate Mortgages — Greenville County, S. C.

KEYS PRINTING COMPANY, GREENVILLE, S. C.

Open at Proper Tab according to First Letter or Letters of Name and refer to Buff Sub-Index sheet for page reference.

E E E

FILE NUMBER DATE OF RECORD	MORTGAGEES FAMILY NAMES	GIVEN NAMES ABCDEFGHIJ	GIVEN NAMES KLMNO	GIVEN NAMES PQRSTUVWXYZ	MORTGAGORS	BOOK	PAGE	Amount	BRIEF DESCRIPTION, LOCATION, ETC. (Not Warranted)
17299 Jan. 14, 1983	First			mtg. corp. Union	andrew H. Clarke, et al	1591	966	9,000 ⁰⁰	3.94 acs. Southwell Rd.
17437 Jan. 17, 1983	"			" "	George W. Barnett	1592	115	21,000 ⁰⁰	also strip Lot 3 E. Bourne Rd.
17438 Jan. 17, 1983	"			" "	Larry A. Robertson, et al	1592	119	3,100 ⁰⁰	Blueberry Pt. Lot 11 Strawberry Pt.
17492 Jan. 18, 1983	"			" "	Jill Duong M ^c Millen a sm. Pt.	1592	176	11,300 ⁰⁰	Chick spr. Pt. Lot Lee Rd. Lee Pt.
17595 Jan. 18, 1983	"			" "	Hill Enterprises	1592	215	8,500 ⁰⁰	re. record A-649. Lot 2 Angie Pt. for mtg. see L&H 04-1591
17501 Jan. 18, 1983	"			" "	Charles D. Rich, et al	1592	240	15,700 ⁰⁰	Butler St. Lot 69 Swinson St.
17705 Jan. 19, 1983	"			" "	Naullyn L. Spake	1592	370	10,000 ⁰⁰	St. Luc. B Stone Land Co. Pt. lot 6 Cor. Craft & Whitehall
17774 Jan. 20, 1983	"			" "	Louis L. Nassig	1592	446	10,000 ⁰⁰	Sec. II Lot 32 Chick Springs
17911 Jan. 24, 1983	"			" "	Gene H. Butler, et al	1592	506	8,600 ⁰⁰	Ch. II sec. II Lot 70 Hally see Plant-
18080 Jan. 25, 1983	"			" "	Beth R. Taylor	1592	725	8,500 ⁰⁰	McQuain, Sanders, Butler St. Lot 19 Shannon Pt.
18283 Jan. 26, 1983	"			" "	Lige W. Lochter	1592	928	16,800 ⁰⁰	avenue Pt. Lot 178 Trent Pt.
18253 Jan. 26, 1983	"			" "	Robert E. Turner, et al	1592	947	11,500 ⁰⁰	Sheffield Forest Lot 25 Confederate Cr.
18283 Jan. 26, 1983	"			" "	Dorothy M ^c Kenzie Mayhem	1592	957	22,700 ⁰⁰	White Horse Pt. Lot 64 Range View Pt.
18333 Jan. 27, 1983	"	Alta Financial Services Co.			Geralene J. Childs	1593	94	29,400 ⁰⁰	Lot 86 Cropton Dr. Edmund
18709 Jan. 31, 1983	"	"	"	"	Kenneth E. Stark, et al	1593	420	56,160 ⁰⁰	Dillard Cr. Butler St. Lot 170 Dillard Pt. Sec. 3
19618 Feb. 8, 1983	"			corp. Union mtg.	Dale Laidge, et al	1594	157	12,700 ⁰⁰	Spangora Pt. Lot 16 Blackburn St.

INDIRECT or MORTGAGEE Index to Real Estate Mortgages — Greenville County, S. C.

KEYS PRINTING COMPANY, GREENVILLE, S. C.

Open at Proper Tab according to First Letter or Letters of Name and refer to Buff Sub-Index sheet for page reference.

FILE NUMBER DATE OF RECORD	MORTGAGEES FAMILY NAMES	GIVEN NAMES ABCDEFGHIJ	GIVEN NAMES JKLMNO	GIVEN NAMES PQRSTUVWXYZ	MORTGAGORS	BOOK	PAGE	Amount	BRIEF DESCRIPTION, LOCATION, ETC. (Not Warranted)
19604 Feb. 9, 1983	First			corp. Union Mtg	anthony Dale Pearson, ^{sta}	1594	179	13,100 ^{.00}	Sec. 3 Lot 64 Darby Ct.
19603 Feb. 9, 1983	"			" "	Charles D. Cobb, Jr., ^{sta}	1594	183	10,200 ^{.00}	Kindredale Lot 615 Valley Lane
19560 Feb. 9, 1983	"			" "	Lanford D. Kelly, ^{sta}	1594	201	18,500 ^{.00}	Phone 2P Lot, Georgia Rd.
19769 Feb. 10, 1983	"			" "	Nary E. Bromble, ^{sta}	1594	365	15,000 ^{.00}	Lot 10 Dempsey Hgts.
20493 Feb. 17, 1983	"			" "	J. L. Mitchell	1595	68	35,000 ^{.00}	Pilgrims Apt Lot 4 Freepoint Dr.
20426 Feb. 17, 1983	"			" "	Yvonne V. Barden	1595	2		see R Em Bl. 1454 Pt. 891 Subordination of mtg. - ga Orig
20548 Feb. 19, 1983	"			" "	Roberta C. Weathers	1595	314	9,500 ^{.00}	ave Lot 15-A Movement
20667 Feb. 21, 1983	"			" "	Jonathan P. Pearson, ^{sta}	1595	333	10,000 ^{.00}	Hwy 111 Lot 176 Mountainista ave.
20771 Feb. 22, 1983	"			" "	Robert E. Long, ^{sta}	1595	387	11,000 ^{.00}	Line + Donnan Rd. Lot 16 & 17. Lot 46 Cor. Bob white
21473 Mar. 1, 1983	"			" "	Leonard E. Shedd, Jr., ^{sta}	1596	293	9,200 ^{.00}	Windsor Pk. Lot 64 Hunter Dr.
21474 Mar. 1, 1983	"			" "	William C. Newkins	1596	297	35,000 ^{.00}	Callingswood Lot 23 Greenhill Dr.
21756 Mar. 2, 1983	"	now First Union Commercial Corp.		corp. Union Caspary	Dressel Corp.	1596	383		see R Em Bl. 1544 Pt. 856 Release 6.026 Acres - ga mtg
21874 Mar. 3, 1983	"			corp. Union Mtg	David O. Dilbert, ^{sta}	1596	613	35,000 ^{.00}	Kingsley Rd. Mauldin Lot 3 Cor. Knallwood +
21874 Mar. 3, 1983	"			" "	James D. Floyd, ^{sta}	1596	617	14,000 ^{.00}	Edgewood, South 2P Lot 13 Buxton Ct.
21886 Mar. 3, 1983	"			" "	Tommy E. Huntsinger, ^{sta}	1596	627	15,000 ^{.00}	Sec. 7 Lot 44 Devenger Pl.
21800 Mar. 3, 1983	"			" "	Fredrick L. Malaffey, ^{sta}	1596	637	8,200 ^{.00}	Sunny Slope, Sec. 2 Lot 152 Wendfield Dr.

INDIRECT or MORTGAGEE Index to Real Estate Mortgages — Greenville County, S. C.

KEYS PRINTING COMPANY, GREENVILLE, S. C.

Open at Proper Tab according to First Letter or Letters of Name and refer to Buff Sub-Index sheet for page reference.

FILE NUMBER DATE OF RECORD	MORTGAGEES FAMILY NAMES	GIVEN NAMES ABCDEFGHIJ	GIVEN NAMES JKLMNO	GIVEN NAMES PQRSTUVWXYZ	MORTGAGORS	BOOK	PAGE	Amount	BRIEF DESCRIPTION, LOCATION, ETC. (Not Warranted)
22053 Mar. 4, 1983	First			corp. Union Mtg.	Fredrick Hayes Mercer	1586	748	29,000 ^{.00}	Broadmoor. Lot 6 Sandringham Rd.
22204 Mar. 7, 1983	"			" "	James F. Burns, et al	1586	933	7,000 ^{.00}	Woodledge, Sec. 2 Lot 37 Bluestone Ct.
22347 Mar. 8, 1983	"			" "	George Ronald Funch	1597	163	15,800 ^{.00}	H. lot 41 Oakvale Farms
22347 Mar. 8, 1983	"			" "	George E. Finkelstein	1597	167	28,700 ^{.00}	Edwards Forest, sec. 2 Lot 68 Sudgewood anc.
22347 Mar. 8, 1983	"			" "	Gladys M. Spincy, Jr.	1597	171	15,000 ^{.00}	4 acs. Hudson Rd. sec. A
22449 Mar. 9, 1983	"			corp. Financial Services, Inc.	Donnie E. George, et al	1597	359	49,104 ^{.00}	Lot 7 Clemson anc.
22597 Mar. 10, 1983	"			corp. Union Mtg.	Stephen Richard Mize	1597	418	12,500 ^{.00}	Westwood, sec. II S'mille Lot 542 Chuckwood Dr.
23012 Mar. 14, 1983	"			" "	Dary R. Kirby, et al	1597	795	14,500 ^{.00}	Lee East Lot 8 Lee East Ct.
23453 Mar. 17, 1983	"			" "	William Bates, Jr. et al	1598	281	17,000 ^{.00}	Broadwood Lot 121 Gantt Rd.
23901 Mar. 22, 1983	"			" "	Norman E. Dalry, Jr.	1598	860	19,000 ^{.00}	Wendrick Rd. Sec. II Lot 20 Col. Windsor St. +
24022 Mar. 23, 1983	"			" "	David P. Smith, et al	1598	879	21,300 ^{.00}	Chick Spg. H. Lot 20 Camelot Dr.
24083 Mar. 23, 1983	"			" "	Thomas A. Bishop, et al	1598	937	16,200 ^{.00}	Chick Spg. H. 1 acre Clement Co.
24162 Mar. 24, 1983	"			" "	Donald H. Rex, Jr. et al	1599	20	15,000 ^{.00}	Apple Hill Lot 212 Kurlin Way
24428 Mar. 28, 1983	"			" "	Ray Hunter, et al	1599	367	9,500 ^{.00}	Augusta area Lot 227 Chatham Rd.
24944 Mar. 31, 1983	"			" "	Rockvale Bapt Church	1600	93	21,800 ^{.00}	Gantt H. Lot Old Stone Rd.
25173 Apr. 1, 1983	"			(new First Union Commercial Corp) corp. Union Comm	Drendel Corp.	1600	473		Mtg. see R 24 84.1544 p. 856 Release lots 90191 obony mtg. fee

INDIRECT or MORTGAGEE Index to Real Estate Mortgages — Greenville County, S. C.

KEYS PRINTING COMPANY, GREENVILLE, S. C.

Open at Proper Tab according to First Letter or Letters of Name and refer to Buff Sub-Index sheet for page reference.

FILE NUMBER DATE OF RECORD	MORTGAGEES FAMILY NAMES	GIVEN NAMES ABCDEFGHIJ	GIVEN NAMES KLMNO	GIVEN NAMES PQRSTUVWXYZ	MORTGAGORS	BOOK	PAGE	Amount	BRIEF DESCRIPTION, LOCATION, ETC. (Not Warranted)
25119 Apr 1, 1983	First			Mtg. Corp. Union	etal Stewart Lee Brittenkam	1600	133	9,000	Lot 89 Thornwood Wls.
25123 Apr 1, 1983	"			"	etal Wayne L. Walden	1600	248	8,000	Lot 8 Williams St
25377 Apr 4, 1983	"			"	etal Alexander H. Alperin	1600	717	17,500	Forestdale Hgts. Lot 56 Forestdale Wls.
25377 Apr 4, 1983	"			"	etal Lawrence O. Harper	1600	721	30,000	Forest Hgts. Sec. 5 Lot 15 Yonsey Wls. Lakes
25377 Apr 4, 1983	"			"	etal W. Bruce Paterson	1600	725	7,800	Jenwick Hgts. Sec. 2 Lot 17 Fairlawn Cr.
25377 Apr 4, 1983	"			"	etal Robert C. Thompson	1600	729	25,000	Jamington Area Lot 47 Cherrylane Wls.
25377 Apr 4, 1983	"			"	etal Robert E. Wyman	1600	733	13,100	Lot 88 Barrett Dr Mauldin
25519 Apr 5, 1983	"			"	etal Gene R. McKinney	1600	797	25,000	Forester Woods Sec. 7 Mauldin Lot 120 Stony Creek Wls.
25910 Apr 7, 1983	"			"	etal Charles E. McDaniel	1601	196	11,000	Selle mealy Sec. 3 Lot 274 Pine Creek Cr.
26063 Apr 8, 1983	"			"	etal Richard Andronic	1601	308	15,000	Lot 73 Deminger Place, Sec. III
26065 Apr 8, 1983	"			"	etal Daniel R. Nix	1601	417	21,000	Lot 45 Benson Dr., Springfield
26139 Apr 8, 1983	"			"	etal Charles Anthony Ford	1601	428	3,000	Lot 251 Westwood North Sec. I
26096 Apr 8, 1983	"	Financial Services		Corp.	Johanny L. Slythe	1601	450		Release Lien by Judgment Call # 83-14889. For Mtg. see C&M BK 1262 Pg. 429
"	"	"	"	"	"	1601	450		
26226 Apr 14, 1983	"			Corp- Union Mtg.	Roy C. Jolly et al	1601	623	13,900	Sec-2 easpt Lot 46 Delmar Dr. Brentwood
26200 Apr 14, 1983	"			" "	Wayne R. Elgin et al	1601	647	20,000	Dr. 10 Burgandy W. "Wildain Pts"

INDIRECT or MORTGAGEE Index to Real Estate Mortgages — Greenville County, S. C.

REG. U. S. PAT. OFFICE *Chas McCott* County Indexes Since 1888 An Identifying Trade Mark

Open at Proper Tab according to First Letter or Letters of Name and refer to Buff Sub-Index sheet for page reference.


COTT FAMILY NAME INDEX No. 75 © 1949
MADE BY THE COTT INDEX COMPANY, COLUMBUS, OHIO
SOLD BY WALKER, EVANS & COGSWELL CO., CHARLESTON, S.C.

(660)

FILE NUMBER DATE OF RECORD	MORTGAGEES FAMILY NAMES	GIVEN NAMES ABCDEFGHIJ	GIVEN NAMES KLMNO	GIVEN NAMES PQRSTUVWXYZ	MORTGAGORS	BOOK	PAGE	Amount	BRIEF DESCRIPTION, LOCATION, ETC. (Not Warranted)
26200 Apr. 14, 1983	First			Corp. Union Mtg.	T. Preston Roberts et al	1601	651	.00 15,000	1400 " Sec 4 St 162 Heatherwood Dr. "Colonial"
26160 Apr. 11, 1983	"			"	Betty J. Wilson, et al	1601	662	.00 19,800	1.74 acs Wbe's Rd. Spartan Mt. Sec. I
26603 Apr. 13, 1983	"	Wfa Faulkner Finance Co.			Joseph E. Black, et al	1601	966	.00 29,304	Lot 28 along mill 83-1362 for Mtg. RE M Bk 1471 Pg 196
26575 Apr. 13, 1983	"	Financial Services			Michael J. Harris et al	1601	997	.00	Release Lien by Judgment Roll # 83-989 for Mtg. RE M Bk 1553 Pg 495
26575 Apr. 13, 1983	"	Citizens Mtg. Corp			Robert N. Marlar et al	1601	998	.00	Release Lien by Judgment Roll #
26998 Apr. 18, 1983	"	Financial Services Inc.		corp.	Robert N. Marlar et al	1601	998	.00	Release Lien by Judgment Roll #
27367 Apr. 21, 1983	"			Union Mtg.	Larry J. Smith, et al	1602	518	.00 19,000	Gerald W. Clark manor Lot 20 Car. Jewell Ct. + Highlands
27620 Apr. 22, 1983	"			Union Mtg. Corp.	William Heyward Johnson et al	1602	782	.00 18,000	Lot 51 Lorneau Dr. Lorneau Dr.
27619 Apr. 22, 1983	"			Union Mtg. Corp.	J. David Kennedy et al	1603	266	.00 7,000	Lot 28 Monrovia Ct. "Monrovia"
27917 Apr. 23, 1983	"			Union Mtg. Corp.	William R. Jolly et al	1603	364	.00 27,000	Lot 5 Oakway Jolly Tree, Sec. III Pt. II
27915 Apr. 26, 1983	"			Union Mtg. Corp.	Law M. Fraser, et al	1603	650	.00 4,500	pt lots 117 + 116 along Park Lane Augusta Ave
27943 Apr. 26, 1983	"			Union Mtg. Corp.	Steven Freeman, et al	1603	680	.00 28,000	Lot 37 W. Patton Dr. + Mandar Dr. Duckey Sec. III
28159 Apr. 27, 1983	"			Union Mtg. Corp.	Richard J. Herd et al	1603	700	.00 15,000	Lot 7 Haywood Dr. Weddington Dr
28121 Apr. 27, 1983	"			Union Mtg. Corp.	Stephen A. Jacobie, et al	1604	16	.00 24,000	Pt Lots 8 + 7 Rose Lane Cleveland
28335 Apr. 27, 1983	"			Union Mtg. Corp.	David D. Yearick, et al	1603	865	.00 10,000	Lot 11 Kendall Green Dr. Dillon Sec 4
28334 Apr. 27, 1983	"			Union Mtg. Corp.	William L. McAdams et al	1604	275	.00 14,500	Lot 159 Heatherwood Dr. Colonies
	"			Union Mtg. Corp.	Thomas J. Hawkins	1604	279	.00 9,000	1.0 Acre Knight St. Dr.

INDIRECT or MORTGAGEE Index to Real Estate Mortgages — Greenville County, S. C.

REG. U. S. PAT. OFFICE *Cott* County Indexes Since 1888 An Identifying Trade Mark

 Open at Proper Tab according to First Letter or Letters of Name and refer to Buff Sub-Index sheet for page reference.

COTT FAMILY NAME INDEX No. 75 © 1949
MADE BY THE COTT INDEX COMPANY, COLUMBUS, OHIO
SOLD BY WALKER, EVANS & COGSWELL CO., CHARLESTON, S.C.

DA	FILE NUMBER	MORTGAGEES	GIVEN NAMES	GIVEN NAMES	GIVEN NAMES	MORTGAGORS	BOOK	PAGE	Amount	BRIEF DESCRIPTION, LOCATION, ETC.
	DATE OF RECORD	FAMILY NAMES	ABCDEFGHIJ	IJKLMNO	PQRSTUVWXYZ					(Not Warranted)
33654	June 13, 1983	First			Corp.	Samuel U. Nazario et al	1611	230	16,000	Wpts. Lot 17 Benivole Dr. West Georgia
33997	June 15, 1983	"			" -	Dennis E. Wedeking	1611	514	15,500	"Hindman Forest" Lot 40 Dahlglan Ave.
34007	June 15, 1983	"			" "	Neal P. Alexander, et al	1611	539	8,000	Pelham Estate Sec. II Lot 16 Providence Square
34008	June 15, 1983	"			" -	Charles W. Amite, Jr.	1611	622	6,800	Heritage Lake Lot 44 Paddock Place
34419	June 20, 1983	"			" "	Noris M. Rogers	1612	100	20,000	Beechwood Hills Austin Sp. Lot 26 Beechwood Dr.
34734	June 21, 1983	"			" "	AKIA Nancy L. Wolfe DeDominick	1612	393	20,000	Lot 83 Brookforest Dr. Woodfields
34731	June 21, 1983	"			" "	Nancy L. Wolfe	1612	393	20,000	O'Neal Sp. Lot 83 Brookforest Dr. Woodfields
34817	June 22, 1983	"			" "	Stephen D. Sherbert et al	1612	400	5,400	Lot Virginia Rd. (Style Rd.)
34880	June 22, 1983	"			" "	Ray Stiles, et al	1612	532	7,000	Lot 66 Brookwood Dr. Arthur Ave.
34879	June 22, 1983	"			" "	Paul Eugene Carbaugh	1612	609	8,000	Pt. Lot 1 Cor. Grove Rd. & Pelham Rd.
34906	June 22, 1983	"			" "	Konnie C. Hart, et al	1612	613	32,000	7.0 Acre Anderson Ridge -
34827	June 22, 1983	"			" "	Raymond Mosteller, et al	1612	665	10,000	Lot 20 Manaview
35081	June 23, 1983	"	Atlanta Mtg. Corp.		Corp.	Roger L. Thompson, et al	1612	558	27,300	Lot 1 "Belton Woods"
35042	June 23, 1983	"			Union Mtg. Corp.	Hughes R. Brittain	1612	851	29,000	Pt. lot 3 Rolling Green Rd. See REM 136 1608 pg 758
35161	June 23, 1983	"	D/B/A Fairlane Finance Co.		" "	John Andrew Avery, et al	1612	855	24,700	Lot Kaper Mt. Rd. & Orange
35213	June 24, 1983	"	Financial Services, Inc.		" "	Robert W. Wilson, Jr. et al	1612	939	106,344	Beverly Forest Lot 29 Beverly Forest Cir Sec. II
	June 24, 1983	"	"	"	" "	Burl N. Riden, et al	1613	105	56,160	Pt. lot 1 Casley Hwy.

INDIRECT or MORTGAGEE Index to Real Estate Mortgages — Greenville County, S. C.


 Open at Proper Tab according to First Letter or Letters of Name and refer to Buff Sub-Index sheet for page reference.

(111)

FILE NUMBER DATE OF RECORD	MORTGAGEES FAMILY NAMES	GIVEN NAMES ABCDEFGHIJ	GIVEN NAMES JKLMNO	GIVEN NAMES PQRSTUVWXYZ	MORTGAGORS	BOOK	PAGE	Amount	BRIEF DESCRIPTION, LOCATION, ETC. (Not Warranted)
35272 June 24, 1983	First	D/B/A Fairlane Finance Co. Financial Services Inc			Eddie Miles, etal	1613	107	.24 3,796	Sec. H Pt. lot 19 Woodville Hgts.
35670 June 29, 1983	"			Corp. Union Mtg.	Michael Kern Johnson etal	1613	556	.00 30,000	Forest Hills Lot 34 Bridgwood Ave
35716 June 29, 1983	"			" "	Dorothy E. Boling etal	1613	604	.00 12,000	Rd., Oaklawr Sp. 34-37 Acc. Holiday's Gard
35756 June 29, 1983	"			" "	Arnold E. Mullinan	1613	709	.00 33,000	Lot 106 Homestead Acres
148 July 4, 1983	"			" "	Bobby Jay Cody etal	1614	225	.00 29,000	lots 6 + 7 + 8 Clearview Ct.
255 July 4, 1983	"			" "	Robert E. Milligan etal	1614	367	.00 21,700	Sec. I Mauldin Lot 9 Oak Park Dr. Parkwood
633 July 7, 1983	"			" "	James H. Steele etal	1614	963	.00 30,000	Sec. I Chick Springs Sp. lot 76 Sanford Cir. Colonial Hills
723 July 7, 1983	"			" "	Maxie R. Slater etal	1615	19	.00 30,000	2.93 Acres Preston Rd.
861 July 8, 1983	"			" "	Bryan T. Stroud etal	1615	158	.00 12,900	1.56 Acre
1082 July 11, 1983	"			" "	Harold E. Crumley etal	1615	500	.00 20,000	+ 156 O'Neal Sp. 1.9 Acre Cot. St. Hwy. 253
1170 July 12, 1983	"			" "	Daniel E. Taylor etal	1615	585	.00 15,000	Lot 107 Canebrake Sec. I Dorwood Hgts.
1335 July 13, 1983	"			" "	James Dean Burdette etal	1615	791	.00 16,000	Lot 48 Ballingood Dr. Sec. B (Lowndes Ave.)
1302 July 13, 1983	"			" "	Gary A. Wheeler, etal	1615	703	.00 14,000	Lot 28 Ellenton Acres
1719 July 15, 1983	"			" "	Les Allen Conway etal	1616	275	.00 13,500	Davidson Rd. Tract 3 = 1.56 acre
1793 July 18, 1983	"			" "	Jr Peter Kundle, Jr.	1616	356	.00 10,500	Lot 6 Country Club Est.
1823 July 18, 1983	"			" "	Charles H. Thomas, Jr.	1616	490	.00 30,000	Lot 456 Old Route Est. Sec. I


INDIRECT or MORTGAGEE Index to Real Estate Mortgages — Greenville County, S. C.

()

Open at Proper Tab according to First Letter or Letters of Name and refer to Buff Sub-Index sheet for page reference.

FILE NUMBER DATE OF RECORD	MORTGAGEES FAMILY NAMES	GIVEN NAMES ABCDEFGHIJ	GIVEN NAMES JKLMNO	GIVEN NAMES PQRSTUWXYZ	MORTGAGORS	BOOK	PAGE	Amount	BRIEF DESCRIPTION, LOCATION, ETC. (Not Warranted)
July 18, 1983 1831	First			Union Mtg. Corp.	Roy Lee Davis, Jr. et al	1616	499	8,500.00	Full Eats Lot 24 Whitestone Ave. Adams
July 18, 1983 1873	"			"	Edward Linnell Mills et al	1616	503	19,200.00	Lot 68 Case Stone Eats
July 18, 1983 1980	"			"	Robert B. Smith et al	1616	539	31,000.00	Sec 2 Lot 19 Vista Dr. Parkhurst
July 19, 1983 2233	"	D/B/A Fairlane Finance Co. Financial Services Inc.			Jimmy C. Burton Jr. et al	1616	598	56,236.80	Lot 16 Morris St.
July 20, 1983 2336	"			Union Mtg. Corp.	Rudolph Dalton Love et al	1616	880	19,900.00	Wille Lot 108 Sec. 3 Colonial
July 21, 1983	"			Union Mtg. Corp.	Philip H. Blackston	1616	990		Release from Judgment Rec # P3-3330 - for mtg. rec Rem. Bl. 1592 p. 338
July 22, 1983 2404	"	D/B/A Fairlane Finance Co. Financial Services Inc.			Henry Isaac Sanders et al	1617	65	101,224.80	Stanton Hgt. Lot 9 Dunnington Dr
July 22, 1983 2408	"			Union Mtg. Corp.	William Phillip Duggs, Sr.	1617	87	13,200.00	Lot 1
July 25, 1983 3096	"	D/B/A Fairlane Finance Co. Financial Services Inc.			Union Mtg. Corp. Dan L. Brewster et al	1617	433	7,500.00	Extn. Chick Sage Tr. Pt. Lots 8-A + 8-B Pine St.
July 28, 1983 3449	"				John R. Ward, et al	1618	74	13,920.00	Lot 72
July 29, 1983 3642	"			Union Mtg. Corp.	Larry S. Jones, et al	1618	568	6,000.00	Also Lot Julian Rd. Section 2p Tract = 2-36 Ac. Phillips Rd
Aug 1, 1983 3705	"			Union Mtg. Corp.	Walter D. Brown, et al	1618	856	13,400.00	Wooden Sec. 115 Bl. 1609 p. 115 Lot 25 Kensington Dr. Botany
Aug 1, 1983 3759	"			Union Mtg. Corp.	Robert E. Poole, et al	1618	873	20,000.00	Sec 2 Lot 29 Ardrey Ave. Knalwood Hgt.
Aug 2, 1983	"			Union Mtg. Corp.	R. Anthony Heater et al	1619	19	13,700.00	Abundia Jr. Stratford Court Lot 28 Cr. Kensington Rd. F

INDIRECT or MORTGAGEE Index to Real Estate Mortgages — Greenville County, S. C.


 Open at Proper Tab according to First Letter or Letters of Name and refer to Buff Sub-Index sheet for page reference.

1
(JJA)

FILE NUMBER DATE OF RECORD	MORTGAGEES FAMILY NAMES	GIVEN NAMES ABCDEFGHIJ	GIVEN NAMES JKLMNO	GIVEN NAMES PQRSTUVWXYZ	MORTGAGORS	BOOK	PAGE	Amount	BRIEF DESCRIPTION, LOCATION, ETC. (Not Warranted)
3814 Aug 2, 1983	First			Corp. Union mtg.	Robert J. Forrester, et al	1619	98	12,400 ^{.00}	Pub. Lot 12 Strayer Rd. Acon
4069 Aug 3, 1983	"			Corp. Union mtg.	Thomas Henry Taylor, et al	1619	379	18,000 ^{.00}	Lot Craig St Ft. Inn
4066 Aug 3, 1983	"			Corp. Union mtg.	David C. Heaston	1619	534	11,000 ^{.00}	Lot 4 Good St. Oak Hill Sec. A
3992 Aug 3, 1983	"			Corp. Union mtg.	Richard L. Swoppard	1619	304	10,000 ^{.00}	Stone Land to Sec. A Pt. Lot 9+10 Whitwell St.
4158 Aug 4, 1983	"	D/B/A Fairlane Finance Co. Financial Services			Jean F. Easter, et al	1619	647		Partly. see Rem. Bd. 1462 p. 81 Release from Judgment Roll 23-3795
4286 Aug 5, 1983	"			Corp. Union mtg.	Richard J. Patey, et al	1619	764	20,200 ^{.00}	Lot, Hilltop Dr. In Rest
4349 Aug 5, 1983	"			Corp. Union mtg.	James B. Snoddy, et al	1619	846	35,000 ^{.00}	5.532 Acs
4857 Aug 10, 1983	"			Corp. Union mtg.	Daniel E. Taylor, et al	Re-Record 1620	504	15,000 ^{.00}	see Rem Bd. 1615 p. 585 Lot 107 Carleback Sec. In Orig.
4860 Aug 10, 1983	"			"	Margi R. Staten	Re-Record 1620	510	30,000 ^{.00}	Orig. see Rem Bd. 1615 p. 19 2.93 Acs. Preston Rd. - for Garden
4853 Aug 10, 1983	"			"	Larry Steve Crain	1620	532	24,000 ^{.00}	Lot 9 Calmer Ct. "Paris mt.
5014 Aug 11, 1983	"			"	Homer G. Clements, et al	1620	582	19,400 ^{.00}	Burdett E. St. Mauldin Lot 80 on Liddy Lane + old Mill Rd
4956 Aug 11, 1983	"	D/B/A Fairlane Finance Co. Financial Services, Inc.			Clifford E. Timmer, et al	1620	559	25,800 ^{.00}	Gardens Park mt. In Orig. Lot 8 Coleman Ct. Paris mt.
5088 Aug 12, 1983	"			Corp. Union mtg.	Red Allen Conway, et al	Re-Record 1620	932	13,500 ^{.00}	In Orig. see Rem Bd. 1616 p. 275 In. 3 - 1.56 Acs. Davidson Rd.
5295 Aug 15, 1983	"			"	Eben A. Tucker, et al	1621	52	9,000 ^{.00}	Acres Paris mt. In Orig. Lot 66 County Cork Dr. "Hamrock"
5293 Aug 15, 1983	"			"	William C. Neel, et al	1621	163	14,700 ^{.00}	Lot 188 Pebblecreek Ph I

INDIRECT or MORTGAGEE Index to Real Estate Mortgages — Greenville County, S. C.

()
 Open at Proper Tab according to First Letter or Letters of Name and refer to Buff Sub-Index sheet for page reference.

FILE NUMBER DATE OF RECORD	MORTGAGEES FAMILY NAMES	GIVEN NAMES ABCDEFGHIJ	GIVEN NAMES JKLMNO	GIVEN NAMES PQRSTUWXYZ	MORTGAGORS	BOOK	PAGE	Amount	BRIEF DESCRIPTION, LOCATION, ETC. (Not Warranted)
5429 Aug. 15, 1983	First	ABA Finance Co. Financial Services, Inc.			Joe L. Smith, et al	1621	169	8,700	Henhardt Rd. "Parkdale" Lot 26 + pt. lot 27 White Horse
5584 Aug. 17, 1983	"			Corp. Union Mtg.	Allen J. Smith et al	1621	485	20,000	4.77 Acres Sugarloaf Bluff
5727 Aug. 17, 1983	"			Corp. Union Mtg.	Timothy W. Norman et al	1621	626	24,200	Indian Hill Lot 45 Shents Bridge Rd.
5726 Aug. 17, 1983	"			Corp. Union Mtg.	Mary C. Werner, et al	1621	689	12,000	Lot 9 old Spty. Rd. Sullen St.
6091 Aug. 22, 1983	"			Corp. Union Mtg.	Donald L. Stokes, et al	1622	113	16,000	Lot Red Oak Dr.
6135 Aug. 22, 1983	"			Corp. Union Mtg.	Arnold J. Roberts II et al	1622	124	13,000	Ac. 5.5 Sville Austin Sp. Lot 476 Tanglewood Dr. Westwood
6137 Aug. 22, 1983	"			Corp. Union Mtg.	Gerald L. Dill, et al	1622	128	5,500	Dunwoody Slope Sec. I Lot 30 Rosewood Ln
6134 Aug. 22, 1983	"			Corp. Union Mtg.	William Phillip Briggs, Jr.	Re-Record		13,200	Ch 1617 Pg 87 Lot 1 For Orig Mtg. see R.E.M.
6226 Aug. 23, 1983	"	American Mtg. Co. Inc.			Wanda A. Harrison	1622	342	20,000	Dogwood Trail Lot 32 View Point Dr. +
6475 Aug. 24, 1983	"			Corp. Union Mtg.	Wade J. Rainey, et al	1622	582	30,500	1.60 Acres
6779 Aug. 26, 1983	"			Corp. Union Mtg.	Billy D. Bates	1622	940	17,400	Highland Sp. 2.5 Acres Deep Creek Rd.
6893 Aug. 29, 1983	"	American Mtg. Co. Inc.			Frances Sullivan Carpenter et al	1623	90	10,000	Sp. South Point Est. Lot 56 + pt. lot 57 Brantford
6972 Aug. 29, 1983	"			Union Mtg. Inc.	Robert D. Sampson et al	1623	141	9,000	Lot 55 Longport + Acres
7024 Aug. 30, 1983	"			Corp. Union Mtg.	John E. Little, et al	1623	258	13,500	Sec. 2 Bates Sp. Lot 6 Echo Lane Montevideo
7184 Aug. 30, 1983	"			Corp. Union Mtg.	Michael J. Flot, et al	1623	433	9,100	Lot 2 Edwards Rd.
7205 Aug. 30, 1983	"			Corp. Union Mtg.	Marie W. Ashill	1623	479	15,800	North Est. Sec. 2 Lot 317 Hawthornwood Dr. Del

INDIRECT or MORTGAGEE Index to Real Estate Mortgages — Greenville County, S. C.

Open at Proper Tab according to First Letter or Letters of Name and refer to Buff Sub-Index sheet for page reference.

(1)
(KKK)

FILE NUMBER DATE OF RECORD	MORTGAGEES FAMILY NAMES	GIVEN NAMES ABCDEFGHIJ	GIVEN NAMES JKLMNOPQ	GIVEN NAMES RSTUVWXYZ	MORTGAGORS	BOOK	PAGE	Amount	BRIEF DESCRIPTION, LOCATION, ETC. (Not Warranted)
1263 Aug 31, 1983	First			Corp. Union Mtg	John L. Carter, et al	1623	586	.00 33,000	Hwy 11 Mauldin Plt 42 Bradford Dr "Knollwood"
7335 Aug 31, 1983	"			" "	Dennis J. Pegrum, et al	1623	652	.00 17,400	"College Hgts" Lot 32 Princeton Ave.
7462 Sept 1, 1983	"			" "	Ernest A. Kestner, Jr.	1623	839	.00 10,000	Lot 33 Rogers Ave.
7749 Sept 6, 1983	"			" "	Robert J. Nelloway, et al	1624	227	.00 18,600	"Canebrake, I" Lot 118 Bunker Hill Rd.
7798 Sept 6, 1983	"	Family Financial Service			Charles Yates, et al	1624	237	.00 14,280	Piedmont Mfg. Co. Lot 98 Hammett St. Sec. 4
7830 Sept 6, 1983	"	"	"	"	Louise M. Moragne	1624	252	.00 6,000	Lot Jugerville Pt. O'Neal Jc.
7781 Sept 6, 1983	"			Corp. Union Mtg	Perry J. Smith, et al	Re-Record 1624	325	.00 19,000	Lot 20 Cr. Janet Ct. + Gerald Dr.
"	"			"	" " "	Re-Record 1624	325		"Clark Manor" In orig. see REM Bk. 1602 Pg. 518
7966 Sept 7, 1983	"			"	Charles R. Mc Cully, et al	1624	521	.00 15,200	April 74. Lots 49 + 50 Paris View Sec 7
7898 Sept 7, 1983	"			"	Claude Vernon Johnson, et al	1624	499	.00 16,600	"Sunac" Sec 2 Lot 30 Roebuck St. "Lakeview"
8021 Sept 7, 1983	"			"	Albert D. Butler, Jr., et al	1624	564	.00 12,000	"Craftstone Acres" Sec E Lot 3 Broughton Dr.
8028 Sept 7, 1983	"			"	Robert P. Clayton, et al	1624	577	.00 35,000	"Vale" Lot 7 Overton Ave. "Cedar"
8065 Sept 8, 1983	"	Family Financial Service Inc.			Robert L. Allen, Jr. et al	1624	597	.00 10,800	Lot 6
8489 Sept 12, 1983	"			Corp. union mtg.	Seywell Martin, et al	1625	158	.00 16,800	Lot 23 Prosperity Ave Gantt
8822 Sept 15, 1983	"			Corp. union mtg.	Ernest G. Murphy, et al	1625	648	.00 27,200	"Maywood Estate" Lots 7 + 8 Fairview Rd.

(over)

INDIRECT or MORTGAGEE Index to Real Estate Mortgages — Greenville County, S. C.



Open at Proper Tab according to First Letter or Letters of Name and refer to Buff Sub-Index sheet for page reference.

FILE NUMBER DATE OF RECORD	MORTGAGEES FAMILY NAMES	GIVEN NAMES ABCDEFGHIJ	GIVEN NAMES JKLMNOPQ	GIVEN NAMES RSTUVWXYZ	MORTGAGORS	BOOK	PAGE	Amount	BRIEF DESCRIPTION, LOCATION, ETC. (Not Warranted)
9065 Sept. 16, 1983	First	11210 Fairlane Finance Co. Financial Services Inc.			Johnny Lucetti, et al	1626	204		Release of Lien from Judgment Rec #83-4384 - Joe Mtgs sur EM Ak. 148009.316 & 153709.635
9232 Sept. 19, 1983	"			Corp. Union Mtg	Larry D. Campbell, et al	1626	332	.00	"Peggertice" Sec. I Lot 1 Sanddown Cir
9611 Sept. 21, 1983	"			Corp. Union Mtg	J. Peter Kundla, Jr.	Re-Record 1626	968	10,500	Inding sur REM Bk 1616 Pg 356 Lot 6 "Country Club Ests"
9978 Sept. 26, 1983	"			Corp. Union Mtg	Gary Wheeler, et al	Re-Record 1627	511	14,000	Ellioton Acres, Sec. B (Mortgage Rec 83-1815 Pg 703) Lot 28 Lowndes Ave.
10363 Sept. 28, 1983	"			Corp. Union Mtg	Joe L. Whaley, et al	1627	808	24,000	"Edward's Forest" Sec. III Lot Edwards Mill Rd.
10432 Sept. 28, 1983	"			" "	John K. Jess, et al	1627	911	25,000	"Dove Tree" Lot 29 Sugarberry Dr.
10371 Sept. 28, 1983	"			" "	Richard C. Burton, et al	1627	921	10,700	"White Oak Hills" Lot 8 Spruce Court
10613 Sept. 29, 1983	"			" "	Howard Alan Kirk, et al	1628	224	13,800	North Hill Pkwy. Lot 29-A Barranc St.
10741 Sept. 30, 1983	"			" "	Overbrook Properties a div. Pto.	1628	494	7,200	Lot 16 Wheatwood Sec 4 Sills Austin Dr
10785 Sept. 30, 1983	"			" "	James S. Klein, et al	1628	606	4,000	Lot 325 Walloway Dr.
10850 Oct. 3, 1983	"			Corp. Union Mtg	Clark E. Bean, et al	1628	967	8,000	Lot 63 Del Norte Rd. Del Norte Ests
10848 Oct. 3, 1983	"			" "	Maiane J. Murray	1628	744	10,600	Belle Meade Sec 3 Lot 312 Chestnut Rd.
11260 Oct. 5, 1983	"	Family Financial Services Inc.			Charles W. Barrett, et al	1629	223	7,680	Lot 99 Regatta Ave
11259 Oct. 5, 1983	"	Family Financial Services Inc.			Maureen J. Childs	1629	225	29,400	Lot 86 Creston Dr. Ellwood Deyril St. Stone Ests.
11390 Oct. 6, 1983	"			Corp. Union Mtg	Samuel P. House	1629	466	28,000	Lots 15 & 16 & 1/2 lot 14

DIRECT or MORTGAGOR Index to Real Estate Mortgages — Greenville County, S. C.

☞ Open at Proper Tab according to First Letter or Letters of Name and refer to Buff Sub-Index sheet for page reference.

(LL)

FILE NUMBER DATE OF RECORD	MORTGAGORS FAMILY NAMES	GIVEN NAMES ABCDEFGHIJ	GIVEN NAMES JKLMNO	GIVEN NAMES PQRSTUVWXYZ	MORTGAGEES	BOOK	PAGE	Amount	BRIEF DESCRIPTION, LOCATION, ETC. (Not Warranted)
11484 Oct. 6, 1983	First			Corp. Union Mtg.	John Robert Alexander	1629	551	.00 8,900	2.6 acres Chick Spring Sp. Ridge Rd.
11776 Oct. 10, 1983	"			"	Chester Nix, et al	1630	137	.00 18,000	3.23 acres Chestnut
11698 Oct. 10, 1983	"	American Mtg. Co. Inc.			Wanda S. Harrison	1629	845	.00 20,000	In Div. 22 R.C.M. Bk 1622 Pg 342 Lot 2 Ca. View Point Dr. & Dogwood Ln.
11806 Oct. 10, 1983	"			Corp. Union Mtg.	Brenda Ida Jansons	1630	174	.00 11,200	Lots 11 & 12 Von Hallen Dr.
11949 Oct. 11, 1983	"			Corp. Union Mtg.	Carle J. Scott	1630	218	.00 11,000	6 acres Hudson Rd.
11949 Oct. 11, 1983	"			Corp. Union Mtg.	John Michael Downing	1630	222	.00 6,500	4 acres Hudson Rd.
12138 Oct. 13, 1983	"			Corp. Union Mtg.	Jerry D. Simmons	1630	595	.00 19,100	3 acres McKenny Rd.
12148 Oct. 13, 1983	"			"	James Robert Davidson et al	1630	623	.00 11,800	Acres Lot 14 Ashley Ct. Ashley
12361 Oct. 14, 1983	"			Corp. Union Mtg.	David M. Simpson	1630	860	.00 27,000	Acres Sec # Lot 37 Broughton Dr. Crofton
12367 Oct. 14, 1983	"			"	Wayne B. Campbell et al	1630	871	.00 32,600	Cape Court Lot 20 Sugar Creek Sugar
12553 Oct. 17, 1983	"			"	Sarah P. James	1631	107	.00 35,000	Botany Woods Sec. I Lot 23 & Raliquen Rd
12669 Oct. 19, 1983	"	Family Financial Services Inc.			Ernest E. Sessions et al	1631	232	.60 104,037	Mayfair Est. Bldg # Lots 5, 54 & 55 Sutton Dr.
12773 Oct. 19, 1983	"			Corp. Union Mtg.	Jennie E. Cunningham et al	1631	323	.00 15,000	Pensatna Sec. III Sijek Lot 123 Pensatna Dr.
12999 Oct. 20, 1983	"			Corp. Union Mtg.	Steven D. Bucher	1631	589	.00 20,000	Pt. lot 31 & 32 Wilton St.
13019 Oct. 20, 1983	"			Corp. Union Mtg.	Stephen M. Reynolds et al	1631	663	.00 19,300	Parc # Sec. I Lot 21 Forest Lane "Meyers"
13073 Oct. 21, 1983	"			Corp. Union Mtg.	Charles Ellis Davenport et al	1631	786	.00 15,500	Sec. III Lot 2 Chestfield Ests.

DIRECT or MORTGAGOR Index to Real Estate Mortgages — Greenville County, S. C.


Open at Proper Tab according to First Letter or Letters of Name and refer to Buff Sub-Index sheet for page reference.

()

()

FILE NUMBER DATE OF RECORD	MORTGAGORS FAMILY NAMES	GIVEN NAMES ABCDEFGH	GIVEN NAMES IJKLMNO	GIVEN NAMES PQRSTUVWXYZ	MORTGAGEES	BOOK	PAGE	Amount	BRIEF DESCRIPTION, LOCATION, ETC. (Not Warranted)
13478 Oct 25, 1983	First			Corp. Union mtg	et al Austin C. Latimer	1632	216	.00 32,000	Hampton Blvd. H. Hwy 210, 211 & 212 Wades
13466 Oct 25, 1983	"	Family mtg. Investments			Annie Ruth Drby	1632	248	.00 698	5.724 Acres
13510 Oct 25, 1983	"			Corp. Union mtg	Keith L. Moore, et al	1632	328	.00 11,000	3.50 Acres Jug Factory Rd.
13628 Oct 26, 1983	"			" "	Joseph E. Shirley, et al	1632	512	.00 10,000	Lot 8 Wardview Ave.
16342 Oct 26, 1983	"			" "	Gregory B. Dixon, et al	1632	549	.00 3,700	Lot 34 Oak Hill Pk. B
13832 Oct 27, 1983	"			" "	Wilbur J. Ansgren	1632	757	.00 10,000	Lot 11 Hutton Court
13827 Oct 27, 1983	"			" "	Bobby n. Watson, et al	1632	771	.00 20,000	Sec. I Lot 169 Chesterfield Ests.
13956 Oct 28, 1983	"			" "	Warren A. Harney, et al	1632	958	.00 14,000	Lot 11 Gray Fox Run
14013 Oct 28, 1983	"			" "	Franklin D. Taylor, et al	1632	996	.00 20,000	Acres Sect Lot 46 Delray Ln. Farmington
14019 Oct 28, 1983	"			" "	Michael J. Chandler, et al	1633	75	.00 15,400	Lot 35 Dracy Ave.
14156 Oct 31, 1983	"			" "	Jasper William Huff, et al	1633	247	.00 11,300	Lot 33 North Garden
14148 Oct 31, 1983	"			" "	Bonnie B. Joster	1633	251	.00 30,000	Lot 27 Shannon Forest
14160 Oct 31, 1983	"			" "	Craig P. Riley, et al	1633	268	.00 13,500	Lot 19 Camelot I
14147 Oct 31, 1983	"			" "	Michael V. Smith, et al	1633	282	.00 25,000	Place Lot 284 Dewey Rd. 'Deveney
14186 Oct 31, 1983	"			" "	Allen S. Kern, et al	1633	344	.00 20,000	Lot 34 Saratoga Ln. Camelot I
14151 Oct 31, 1983	"	Family Financial Services			Zohy M. Ahee, et al	1633	428	.00 3,528	Cherokee Mobile Home Ests Lot 8 Jammy Trail

INDIRECT or MORTGAGEE Index to Real Estate Mortgages — Greenville County, S. C.


 Open at Proper Tab according to First Letter or Letters of Name and refer to Buff Sub-Index sheet for page reference.

(MMM)

FILE NUMBER DATE OF RECORD	MORTGAGEES FAMILY NAMES	GIVEN NAMES ABCDEFGHIJ	GIVEN NAMES JKLMNO	GIVEN NAMES PQRSTUVWXYZ	MORTGAGORS	BOOK	PAGE	Amount	BRIEF DESCRIPTION, LOCATION, ETC. (Not Warranted)
14417 Nov. 1, 1983	First			Union ^{Corp.} Mtg.	Johanna C. Parker	1633	663	15,000 ^{.00}	Lot 7
14964 Nov. 7, 1983	"	Atlanta Mortgage Co.			Patricia Jo Wilson	1634	301	52,950 ^{.00}	Mag. Ry. Unit 28 - D Sugar Creek Villa. H. H.
14938 Nov. 7, 1983	"	Atlanta Mtg. Co.			Timothy J. Van Antwerp ^{et al}	1634	364	52,350 ^{.00}	Lot 6 "Mt. Creek Plant."
14962 Nov. 7, 1983	"			Union Mtg. Corp.	Warren A. Harney ^{et al}	1634	297	14,000 ^{.00}	see REM Bl. 1632 pg. 958 Lot 11 Gray Fox Run - for div.
14992 Nov. 7, 1983	"			" " "	Wilson L. Kee ^{et al}	1634	408	16,000 ^{.00}	Part lot 51 Alpine Way
15106 Nov. 8, 1983	"				Drady M. Spivey, Jr. ^{et al}	1634	450	17,500 ^{.00}	4 Acre Hudson Rd.
15278 Nov. 9, 1983	"	Included in error - see <u>Permetto Bank</u> . Atlanta Mtg. Co.			Lance P. Riat, ^{et al}	1634	711		For Mtg. see REM Bl. 1618 pg. 686 Mtg. assigned to Alliance Mtg. Co.
15587 Nov. 11, 1983	"			Union ^{Corp.} Mtg.	Edward Paul Hlasprecher ^{et al}	1634	949	26,000 ^{.00}	Lot 38 "Cedar Terrace"
15606 Nov. 11, 1983	"			" "	James R. Porter, ^{et al}	1635	81	10,000 ^{.00}	Sp.ville Lot 764 yellow Wood Dr. Austin
15649 Nov. 14, 1983	"	Family Financial Service, Inc.			Larry Dean Julian	1635	130	5,709 ^{.60}	3.67 Acre
15618 Nov. 14, 1983	"			Union ^{Corp.} Mtg.	Jahmeda Eugene Hathcock ^{et al}	1635	722	5,000 ^{.00}	Lot 12 Terrace Garden Church Sp. 7
15670 Nov. 14, 1983	"			Union Mtg. Corp.	Keith Stanley Johnson, ^{et al}	1635	151	16,500 ^{.00}	Markdale Sec 4 Lot 8 Summit Dr (Bennett Sch)
15667 Nov. 14, 1983	"			" " "	Richard E. Mitchell, ^{et al}	1635	157	8,500 ^{.00}	Lot 46 Pelham Wood sec T
15650 Nov. 14, 1983	"	Family Financial Service, Inc.			William Lewis Chantain ^{et al}	1635	124	14,000 ^{.00}	Lot Worley Rd. Child Sp. 7
15862 Nov. 15, 1983	"			Union ^{Corp.} Mtg.	Lucy J. Henderson	1635	575	7,800 ^{.00}	Springe Sec. 7 Lot 112 Brook Bend Rd. "Holly"
15912 Nov. 16, 1983	"			Union ^{Corp.} Mtg.	Jimmy G. Bell, ^{et al}	1635	563	16,000 ^{.00}	St. Ann Lot 20 Summit St. Woodfield

INDIRECT or MORTGAGEE Index to Real Estate Mortgages — Greenville County, S. C.

()

☞ Open at Proper Tab according to First Letter or Letters of Name and refer to Buff Sub-Index sheet for page reference.

FILE NUMBER DATE OF RECORD	MORTGAGEES FAMILY NAMES	GIVEN NAMES ABCDEFGHIJ	GIVEN NAMES KLMNOP	GIVEN NAMES QRSTUVWXYZ	MORTGAGORS	BOOK	PAGE	Amount	BRIEF DESCRIPTION, LOCATION, ETC. (Not Warranted)
15972 Nov. 16, 1983	First			Coop. Union mtg.	William D. Dial, et al	1635	567	22,600 ^{.00}	Lot 4 Nancy Dr. Viningpark Area
16200 Nov. 17, 1983	"			" "	Douglas P. Schmieding	1635	938	25,300 ^{.02}	Blk C Lots 32 & 33 August Court
16199 Nov. 17, 1983	"			" "	Thomas L. Strickland	1635	968	30,000 ^{.00}	Hillsborough Lot 92 Old Mill Rd
16199 Nov. 17, 1983	"			" "	William R. Dalton	1635	972	7,300 ^{.00}	Gray Fox Run Sec. I Lot 101 Crowndale Hs.
16199 Nov. 17, 1983	"			" "	Charles W. Rich, et al	1635	976	30,600 ^{.00}	Butler Tr. Lot 69 Sycamore St.
16285 Nov. 18, 1983	"			- -	Michael E. Patteran, et al	1636	56	12,510 ^{.00}	Bag Creek Sec. 7 Lot 91 McTendon Dr.
16413 Nov. 21, 1983	"			- -	James E. Smith, et al	1636	264	24,000 ^{.00}	Almon St. "Hughes Hgts." Lot 9 W. Parker Rd &
16447 Nov. 21, 1983	"			- -	James E. Bruton, et al	1636	296	6,500 ^{.00}	Pt. lot 8 "Pt. Lorena Park"
16544 Nov. 22, 1983	"			" "	David A. Webb, et al	1636	573	5,000 ^{.00}	Lot 27 Owens Rd
16628 Nov. 22, 1983	"			" "	Albert G. Brisco	1636	652	9,900 ^{.00}	Oaklawn Tr. 12.71 acres = Tract 13
16856 Nov. 23, 1983	"			" "	Allyn L. Mast, et al	1636	896	25,000 ^{.00}	"Spring Forest Ests" Lot Spring Forest Dr.
16937 Nov. 25, 1983	"			" "	Charles J. Whilden, et al	1636	946	17,200 ^{.00}	Brook Blum Garden Lot 105 Brook Blum Rd.
16962 Nov. 25, 1983	"			" "	Kate L. Moore, Jr. et al	Re-Record 1637	77	11,000 ^{.00}	the Original Rem Sh. 1632 pp. 32-8 3.50 Acres Jay Factory Rd.
17004 Nov. 28, 1983	"			" "	James A. Mack, et al	1637	91	20,160 ^{.00}	Lot 4 Old Spartanburg Rd.
17078 Nov. 28, 1983	"			" "	David M. Owens, et al	1637	169	8,100 ^{.00}	Lot 43 Dianna Ave.
17072 Nov. 28, 1983	"			" "	Harold W. Hooper, et al	1637	193	14,960 ^{.00}	Way "Brentwood" Sec. 2 Sville Lot 50 Welmar Dr. & Brentwood

INDIRECT or MORTGAGEE Index to Real Estate Mortgages — Greenville County, S. C.

Open at Proper Tab according to First Letter or Letters of Name and refer to Buff Sub-Index sheet for page reference.

(NNN)

FILE NUMBER DATE OF RECORD	MORTGAGEES FAMILY NAMES	GIVEN NAMES ABCDEFGH	GIVEN NAMES IJKLMNO	GIVEN NAMES PQRSTUVWXYZ	MORTGAGORS	BOOK	PAGE	Amount	BRIEF DESCRIPTION, LOCATION, ETC. (Not Warranted)
17134 Nov 29 1983	First			Corp. Union Mtg.	Clyde W. Nodge, et al	1637	315	17,300 ⁻⁰⁰	Lot 17 Autumn Circle Park mt. 2p
17134 Nov 29 1983	"			"	Cheryl R. Roberts	1637	321	6,200 ⁻⁰⁰	Lot 38 Mountain Shadows
17230 Nov 29 1983	"			"	Winston J. Blum	1637	426	11,200 ⁻⁰⁰	Lot 143 Joaquina Park
17191 Nov 29 1983	"			"	Frank O. White, et al	1637	512	22,200 ⁻⁰⁰	Lot 36 Mountain Shadows
17191 Nov 29 1983	"			"	John Paul Sherburn	1637	516	15,700 ⁻⁰⁰	Lot 4 Lee Rd.
17191 Nov 29 1983	"			"	Pat A. Lenoa	1637	520	9,800 ⁻⁰⁰	Bergside Sec. I mandin Lot 8 Adams Mill Rd.
17384 Nov 30 1983	"			" "	William E. Buice, Jr. et al	1637	662	16,600 ⁻⁰⁰	Tree Lot 32 Rosebay Pl. "Dove"
17384 Nov 30 1983	"			" "	James Edwin Puster et al	1637	666	7,900 ⁻⁰⁰	"Buncombe Park" Lot 43 North Haven Hs.
17681 Dec 2 1983	"	American Mtg Co. Inc.			Faith E. Winter	1638	221	34,500 ⁻⁰⁰	Chick Spgn. Sp. Lot 2 Juniper Cir. also lot
17814 Dec 2 1983	"			Corp. Union Mtg.	Stevon D. Christopher et al	1638	323	15,400 ⁻⁰⁰	Rd. Len Pt. 3.62 acres Old Spartanburg
17820 Dec 2 1983	"			" "	Barbara S. Spivey	1638	361	13,000 ⁻⁰⁰	Popetia, Sijille lot 263 S. Almond Dr.
17915 Dec 5 1983	"			" "	William R. Stranger et al	1638	459	19,700 ⁻⁰⁰	Lot 97 Cedar Vale
18119 Dec 6 1983	"			" "	William Owen Carpenter et al	1638	649	10,000 ⁻⁰⁰	Sec. B Lot 258 Carolina Ave. Home Est
18161 Dec 6 1983	"			" "	Leon Charles Bank et al	1638	682	10,500 ⁻⁰⁰	Vento Lot 13 Pine Garden St. Buena
18166 Dec 6 1983	"			" "	Billy Joe Kelley, et al	1638	686	15,000 ⁻⁰⁰	Sec. 3 Lot 11 Crighton St. Calound Hill

INDIRECT or MORTGAGEE Index to Real Estate Mortgages — Greenville County, S. C.

()

☞ Open at Proper Tab according to First Letter or Letters of Name and refer to Buff Sub-Index sheet for page reference.

FILE NUMBER DATE OF RECORD	MORTGAGEES FAMILY NAMES	GIVEN NAMES ABCDEFGHIJ	GIVEN NAMES JKLMNO	GIVEN NAMES PQRSTUVWXYZ	MORTGAGORS	BOOK	PAGE	Amount	BRIEF DESCRIPTION, LOCATION, ETC. (Not Warranted)
18166 Dec. 6, 1983	First			Corp. Union Mtg.	Marion Virgil Cantrell et al	1638	690	40,000	13.67 Acre
18120 Dec. 6, 1983	"			"	Joe L. Whaley et al	1638	710	22,000	Edward's Forest Sec. III Lot 1 Edward's Hill Rd
18211 Dec. 7, 1983	"			"	David E. McLean et al	1638	914	9,500	Sycamore Hills Lot 100 Waccaman Cr.
18309 Dec. 8, 1983	"			"	Charles V. Sinkiewicz et al	1638	966	21,500	Sherrwood Forest Lot 117 Lady Marion Lane
18359 Dec. 8, 1983	"			"	Joseph S. Provengano et al	1639	24	10,200	Dogwood Heights Lot 11 Dogwood Dr.
18311 Dec. 8, 1983	"			"	Rosa W. Spearman	1639	101	5,200	Fairview Sp. 9.64 Acres Fairview Rd.
18559 Dec. 9, 1983	"			"	Lewis W. Bates et al	1639	224	4,000	Lot 3 Trammell Rd Chertleer
18654 Dec. 12, 1983	"			"	Byron A. Bullard et al	1639	438	8,300	Lot 106 Bartram's Grove Sec. 15 Sheffield Forest
18654 Dec. 12, 1983	"			"	Aarah B. Jellison	1639	442	12,400	Lot 47 Confederate Cr. "Southwood Acres"
19011 Dec. 14, 1983	"			"	Thomas D. Pond et al	1639	902	5,000	Standing Spring Rd. Lot 3 Green Valley
19096 Dec. 15, 1983	"			"	Jack A. Roddy et al	1640	96	14,200	Lot 123 Round Hill Rd.
19175 Dec. 15, 1983	"			"	Robert L. Beasley et al	1640	188	9,000	Lot 26 Cannon Ave.
19045 Dec. 15, 1983	"			"	G. Edward Sullivan et al	1640	276	23,800	Pt. Lot 7 Allen Creek Dr.
19074 Dec. 15, 1983	"			"	Kenneth Lynn Dunlap	1640	214	5,000	Lot 15 Valleyland Sec. I
19371 Dec. 19, 1983	"			"	Charles Smallman et al	1640	462	10,800	Forest Pt. I Lot 30 Coachman Dr. Coachwood
19409 Dec. 19, 1983	"			"	Charles Keith Johnson et al	1640	473	9,600	Ordeal Sp. 6 Acres Rocky Johnson Rd.

INDIRECT or MORTGAGEE Index to Real Estate Mortgages — Greenville County, S. C.

Open at Proper Tab according to First Letter or Letters of Name and refer to Buff Sub-Index sheet for page reference.

(000)

FILE NUMBER DATE OF RECORD	MORTGAGEES FAMILY NAMES	GIVEN NAMES ABCDEFGH	GIVEN NAMES IJKLMNO	GIVEN NAMES PQRSTUVWXYZ	MORTGAGORS	BOOK	PAGE	Amount	BRIEF DESCRIPTION, LOCATION, ETC. (Not Warranted)
19461 Dec. 19, 1983	First			Corp. Union Mtg.	Arthur J. Shankle	1640	519	9,500 ^{.00}	Ext. Lot 20 Mucedini Dr. Rustin
19585 Dec. 20, 1983	"			" "	Gary C. Skelton, et al	1640	746	18,500 ^{.00}	Less Pt. 9.36 Acres McKinnay Rd
19585 Dec. 20, 1983	"			" "	Robert William Halcomb	1640	750	15,100 ^{.00}	3.5 Acres A.C. Hwy 414
19741 Dec. 21, 1983	"			" "	Robert W. Harmon, et al	1640	876	16,500 ^{.00}	Lot 41 Don Tru
19850 Dec. 22, 1983	"			" "	George L. Williams, et al	1641	145	8,800 ^{.00}	Lot Skance Dr. Gantt Jr.
19988 Dec. 23, 1983	"			" "	J. Michael Kapp, et al	1641	438	25,000 ^{.00}	Printers Ln. - Sec C Cagle Park Lot 8 Car Woodmont Ave. + E.
20247 Dec. 28, 1983	"			" "	Derry Kim Watson, et al	1641	728	7,000 ^{.00}	Lot 4 Farmington IV Ave., Gantt Jr.
20900 Jan. 4, 1984	"			" "	Robert Michael Horton	1642	644	5,000 ^{.00}	Lot 78 Charleston Ave. Augusta Lane Ave. Sec II
20902 Jan. 4, 1984	"			" "	Sara M. Dorer	1642	722	11,000 ^{.00}	Lot 6 Greenleaf Ln. Belle Rd. Sugar Creek Mtg. 5 Sec. 3
21009 Jan. 4, 1984	"			" "	A. Stewart Fink, et al	1642	726	29,500 ^{.00}	Lot 255 Lake Water Ct. + Silver Creek
21008 Jan. 5, 1984	"			" "	A. Paul M ^c Carter, et al	1642	737	50,000 ^{.00}	10 Acres Newagen Rd.
21104 Jan. 5, 1984	"			" "	W. J. D. Wells, et al	1642	755	10,200 ^{.00}	Lot 10 B. Memorial Dr. Extn Kingsgate
21103 Jan. 5, 1984	"			" "	Lawrence K. Workman, et al	1642	837	9,900 ^{.00}	Lot 80 Lambourn Way Rd.
21101 Jan. 5, 1983	"	Atlanta Mtg. Corp.		Union Mtg. Corp.	Timothy W. Hemberg, et al	1642	841	65,600 ^{.00}	Tract 2 = 2.72 ac. Flatwood
21125 Jan. 5, 1984	"	Family Financial Services			Jerry D. Atkinson, et al	1642	898	5,800 ^{.00}	Lot Hammett Rd. Chickadee Jr Village #1 Village
	"				Margaret D. Strickland	1642	906	11,880 ^{.00}	Lot 64 Fifth Ave. Judson

INDIRECT or MORTGAGEE Index to Real Estate Mortgages — Greenville County, S. C.

() Open at Proper Tab according to First Letter or Letters of Name and refer to Buff Sub-Index sheet for page reference.

FILE NUMBER DATE OF RECORD	MORTGAGEES FAMILY NAMES	GIVEN NAMES ABCDEFGHIJ	GIVEN NAMES JKLMNO	GIVEN NAMES PQRSTUVWXYZ	MORTGAGORS	BOOK	PAGE	Amount	BRIEF DESCRIPTION, LOCATION, ETC. (Not Warranted)
21100 Jan 5, 1984	First			Corp. Union Mtg.	David L. Bernstein, et al	1642	912	13,900 ⁰⁰	Lot 21 Adams Mill Estab.
21095 Jan 5, 1984	"			" "	James D. Gregory, et al	1642	922	13,100 ⁰⁰	0.77 ac. Turner Rd. Brook Forest
21387 Jan 9, 1984	"			" "	Rodney M. Hewitt, et al	1643	201	22,500 ⁰⁰	Lot 108 Holly Hills Pine Rd. "Riverdowns"
21523 Jan 10, 1984	"			" "	Donald R. Hall, et al	1643	399	23,900 ⁰⁰	Lot Cor. Hackney Rd. + 1/4 acre mtg. du Kem St. 1634 p. 301
21829 Jan 12, 1984	"	Atlanta Mtg. Corp.		Corp. Union Mtg.	Patricia Jo. Wilson, et al	1643	728	9,800 ⁰⁰	"Henderson Forest" Lot 52 Meredith Lane
21878 Jan 13, 1984	"	Family Financial Services, Inc.		Corp. Union Mtg.	Ralph E. Thompson, et al	1643	750	60,450 ⁰⁰	"Skyland Park" Lot 17 Skyland Dr.
21924 Jan 13, 1984	"	Family Financial Services, Inc.		Corp. Union Mtg.	Robert Seaborn, et al	1643	781	16,500 ⁰⁰	re-Record Lot 41 Dove Tree, 200 ac.
22014 Jan 16, 1984	"	Family Financial Services, Inc.		Corp. Union Mtg.	Robert W. Harmon, et al	1643	941	7,000 ⁰⁰	Colonial Hill "A. IV" Lot 155 Ardmore Dr.
22094 Jan 17, 1984	"	Family Financial Services, Inc.		Corp. Union Mtg.	AKA Sharon Schaefer Sharon Kay Moon Chapman	1643	993	18,000 ⁰⁰	Gantt Jr. .83 ac. S. Fairfield Rd.
22091 Jan 17, 1984	"	Family Financial Services, Inc.		" "	Bulford L. Stroud, et al	1644	26	16,400 ⁰⁰	1.56 acres Grant St.
22411 Jan 19, 1984	"	Family Financial Services, Inc.		" "	AKA James Junior Drummond James J. Drummond	1644	436	30,780 ⁰⁰	Lot 11 Hazard Dr. Brookwood For Orig. see R.E.M. Ch. 1637 p. 512
22444 Jan 19, 1984	"	Family Financial Services, Inc.		Union Mtg. Corp.	Frank D. White, et al	1644	591	22,200 ⁰⁰	Lot 36 Mountain Shelton Mauldin
22767 Jan 23, 1984	"	Family Financial Services, Inc.		Union Mtg. Corp.	Lerner L. Wilkerson, et al	1644	957	12,000 ⁰⁰	Lot 20 Aycamore Dr. For Orig. see R.E.M. Ch. 1638 p. 682
22747 Jan 23, 1984	"	Family Financial Services, Inc.		Union Mtg. Corp.	Leon Charles Banks, et al	1644	959	10,500 ⁰⁰	Lot 13 Rose Garden St. Buena Vista
22918 Jan 24, 1984	"	Family Financial Services, Inc.		" "	James B. Reese	1645	96	13,400 ⁰⁰	Lot 22 Beacon St.

INDIRECT or MORTGAGEE Index to Real Estate Mortgages — Greenville County, S. C.

Open at Proper Tab according to First Letter or Letters of Name and refer to Buff Sub-Index sheet for page reference.

(PPP)

FILE NUMBER DATE OF RECORD	MORTGAGEES FAMILY NAMES	GIVEN NAMES ABCDEFGHIJ	GIVEN NAMES JKLMNOPQ	GIVEN NAMES RSTUVWXYZ	MORTGAGORS	BOOK	PAGE	Amount	BRIEF DESCRIPTION, LOCATION, ETC. (Not Warranted)
22943 Jan 24, 1984	First			Union Mtg. Corp.	Jenna S. McElhannon	1645	154	.00 3,700	Yista Lots 15, 16 & 17 Buena
22985 Jan 25, 1984	"	Family Financial Service			Roger D. Hembree et al	1645	278	.00 20,160	1 Acre Bate Tp.
23075 Jan 25, 1984	"	American Mtg. Co. Inc.			Shelma H. Voorhes	1645	399	.00 9,000	Lot 8 West Rd.
23290 Jan 27, 1984	"			Union Mtg. Corp.	Billy W. Roberts et al	1645	650	.00 35,000	Tract 7 Slater Rd. & Hawkes
23327 Jan 27, 1984	"	Carolina Properties, Inc.			Capital Growth Corp	1645	741	.00 100,000	4.79 Acre Best Sh. also R/W
23442 Jan 31, 1984	"			Union Mtg. Corp.	Christopher K. Turner et al	1645	963	.00 6,600	Lot 2 = 2 Acre S.C. Rd. 541
23442 Jan 30, 1984	"			" "	Dary L. Noble et al	1645	967	.00 11,300	Westwood Sec. VI Lot 617 Yellowwood Dr.
23653 Jan 31, 1984	"			" "	Eugenia K. Hester	1646	166	.00 13,900	Sp. Ales Pt R/W Lot 41 Pine Brook Chick Spgs
23727 Feb 1, 1984	"			Union Mtg. Corp.	David B. Hammond et al	1646	261	.00 6,700	Acres Sec. VI Lot 85 Navenbunt Dr. Nomentad
24020 Feb 3, 1984	"	American Mtg. Co. Inc.			William L. Finley Jr. et al	1646	685	.00 6,000	Piedmont Mtg. Co. Lot 44 Piedmont Ave.
23992 Feb 3, 1984	"	Family Financial Services Inc			David A. Andrews et al	1646	612	.00 27,000	City "Stonewood" 1st Len Lot 96 Co. Havendale Dr. & Lawrence
24138 Feb 6, 1984	"			Union Mtg. Corp.	Mark L. Putnam et al	1646	806	.00 6,800	Lot 31 Summit Hgts
24227 Feb 6, 1984	"			Union Mtg. Corp.	Danny L. Litchfield et al	1646	894	.00 15,400	1.10 Acre Shannon Lake Cir.
24237 Feb 6, 1984	"			Union Mtg. Corp.	Patrick Reardon et al	1646	901	.00 21,400	Lot 63 in E. Swain Garden
24338 Feb 7, 1984	"			Union Mtg. Corp.	William M. Boyter et al	1647	41	.00 23,300	Forest Edge Lot 144 Pinefield Dr. South
24526 Feb 9, 1984	"			Union Mtg. Corp.	Sam J. Knorr	1647	295	.00 4,600	Lot 87 Magnolia Park

INDIRECT or MORTGAGEE Index to Real Estate Mortgages — Greenville County, S. C.

() Open at Proper Tab according to First Letter or Letters of Name and refer to Buff Sub-Index sheet for page reference.

FILE NUMBER DATE OF RECORD	MORTGAGEES FAMILY NAMES	GIVEN NAMES ABCDEFGHIJ	GIVEN NAMES JKLMNO	GIVEN NAMES PQRSTUVWXYZ	MORTGAGORS	BOOK	PAGE	Amount	BRIEF DESCRIPTION, LOCATION, ETC. (Not Warranted)
24591 Feb. 9, 1984	First				Raymond Owens ^{etal}	1647	394	36,000 ^{.00}	Lot 3 South Sp.
25083 Feb. 15, 1984	"				Virgil K. Kielmeier ^{etal}	1648	70	15,120 ^{.01}	Lot 21 Cahoon Dr.
25221 Feb. 16, 1984	"			Corp. Union Mtg.	Guy R. Green ^{etal}	1648	215	9,500 ^{.00}	Enty: Lot 40 Inydale Dr. Piedmont
25433 Feb. 17, 1984	"			Corp. Union Mtg.	Mary F. Brown	1648	466	25,000 ^{.00}	Pt. lots 10 & 11 Pinehurst
25571 Feb. 20, 1984	"			Corp. Union Mtg.	Edward I. Zeigler, Jr. ^{etal}	1648	640	10,000 ^{.00}	Lot 95 Gray Fox Run
25630 Feb. 21, 1984	"				Howard L. Nelson ^{etal}	1648	744	22,093 ^{.20}	Monaghan Hill Lot 52 Sec 3 Vista
25810 Feb. 21, 1984	"			Corp. Union Mtg.	William Glenn Goodwin, Jr. ^{etal}	1648	984	12,500 ^{.00}	"Bellingham" Sec IV Lot 43 Brookmore Rd.
25897 Feb. 23, 1984	"			Corp. Union Mtg.	C. Wayne Davenport ^{etal}	1649	60	12,700 ^{.00}	Beechwood Hill Lot 7 Beechwood Dr. North
25909 Feb. 23, 1984	"				Richard J. Childs ^{etal}	1649	111	7,500 ^{.00}	Lot 40 Hodgen Dr.
26019 Feb. 24, 1984	"			Corp. Union Mtg.	Robert L. Pace, ^{etal}	1649	185	36,000 ^{.00}	13.7 acres Spammell Rd.
26038 Feb. 24, 1984	"				Ella Mae Sullivan	1649	189	20,646 ^{.00}	Creek Austin Sp. 1 acre Ridge Rd. Laurel
26059 Feb. 24, 1984	"			Corp. Union Mtg.	James D. Henson	1649	229	22,000 ^{.00}	Lot 8 (2.5 ac) Lot 180 Casuarina II also
26125 Feb. 24, 1984	"			Corp. Union Mtg.	James Michael Wooten, ^{etal}	1649	303	25,000 ^{.00}	Oak-Crest Sec II Lot 143 Brownwood Dr.
26168 Feb. 27, 1984	"			Corp. Union Mtg.	J. E. Bright ^{etal}	1649	373	3,500 ^{.00}	Lot 47 Monaghan Ave.
26446 Feb. 28, 1984	"				Raymond Owens ^{etal}	1649	729	42,000 ^{.00}	Lot 3 South Sp.
26455 Feb. 28, 1984	"			Corp. Union Mtg.	Ronald W. McKinney ^{etal}	1649	746	5,900 ^{.00}	Lot 1


INDIRECT or MORTGAGEE Index to Real Estate Mortgages — Greenville County, S. C.

(999)

Open at Proper Tab according to First Letter or Letters of Name and refer to Buff Sub-Index sheet for page reference.

FILE NUMBER	DATE OF RECORD	MORTGAGEES FAMILY NAMES	GIVEN NAMES ABCDEFGH	GIVEN NAMES IJKLMNO	GIVEN NAMES PQRSTUVWXYZ	MORTGAGORS	BOOK	PAGE	Amount	BRIEF DESCRIPTION, LOCATION, ETC. (Not Warranted)
	26469 Feb 28, 1984	First			Corp. Union Mtg.	Alfred L. Caudell et al	1649	750	23,500 ^{.00}	Lot 28 Hope St.
	26581 Feb 29, 1984	"			Corp. Union Mtg.	John Robert Lound et al	1649	991	5,500 ^{.00}	Lot 45 Valleybrook Sec I
	27128 Mar 5, 1984	"	America Mtg. Co. Inc.			Evelyn M. Rerick	1650	761	14,500 ^{.00}	Lot 6 Furman Hall Rd.
	27314 Mar 6, 1984	"	Family Financial Services Inc.			Louise M. Moragne	1650	944	21,000 ^{.00}	Lot Legerville Rd. O'Neal
	27756 Mar 9, 1984	"	Family Financial Services Inc.			Eddie Struman, et al	1651	429	5,040 ^{.00}	Lot 31 Abney Mill Point Plat
	27787 Mar 12, 1984	"			Corp. Union Mtg.	514 L.H. Lawrence H. Brock et al	1651	481	27,500 ^{.00}	Lots 315 & 316 Woodfield Sec C
	28042 Mar 13, 1984	"			Corp. Union Mtg.	John Dee Caldwell et al	1651	806	6,100 ^{.00}	View "Aron" Church prop. Lot Lot 27 Vaughn St. Pleasant
	28197 Mar 14, 1984	"			Corp. Union Mtg.	WKS Linda Y. Spickard Linda Y. Dudley	1652	38	5,000 ^{.00}	Acres Sec. II Lot 85 Delta Dr. Longforest
	28197 Mar 14, 1984	"			Corp. Union Mtg.	Gary R. Wooley, et al	1652	42	10,700 ^{.00}	Hgts. Lot 127 West Dr. Coleman
	28295 Mar 15, 1984	"	Family Financial Services Inc.			Charles W. Lake, Jr. et al	1652	158	32,400 ^{.00}	Lot 162 "South Forest Est."
	28276 Mar 15, 1984	"			Corp. Union Mtg.	George H. Faust et al	1652	218	8,900 ^{.00}	Sec I Lot 32 West St. Dunsmuir
	28341 Mar 15, 1984	"			Corp. Union Mtg.	Thomas W. Stoddard, et al	1652	238	10,400 ^{.00}	Plat lots 8 & 7 Eastlan Dr. House Rd. Eglon "Acorn Hills"
	28469 Mar 16, 1984	"			Corp. Union Mtg.	Lawrence L. Haultner, et al	1652	381	28,300 ^{.00}	Lot 8 on Laurel Ct. + White
	28508 Mar 16, 1984	"			Corp. Union Mtg.	Lewis C. Barber et al	1652	484	19,000 ^{.00}	Sec. II Lot 191 "Del Norte Est."
	28601 Mar 19, 1984	"			Corp. Union Mtg.	J. Peter Kundle, Jr.	1652	596	13,700 ^{.00}	Lot 6 "Country Club Est."
	28651 Mar 19, 1984	"			Corp. Union Mtg.	John L. Lemmons et al	1652	644	13,000 ^{.00}	Lot 4 Evergreen Circle Lakewood

INDIRECT or MORTGAGEE Index to Real Estate Mortgages — Greenville County, S. C.


 Open at Proper Tab according to First Letter or Letters of Name and refer to Buff Sub-Index sheet for page reference.

FILE NUMBER DATE OF RECORD	MORTGAGEES FAMILY NAMES	GIVEN NAMES ABCDEFGHIJ	GIVEN NAMES JKLMNO	GIVEN NAMES PQRSTUVWXYZ	MORTGAGORS	BOOK	PAGE	Amount	BRIEF DESCRIPTION, LOCATION, ETC. (Not Warranted)
29006 Mar. 21, 1984	First			corp. Union Mtg.	Kenna J. Dean, et al	1653	65	10,000	Lot 19
29108 Mar. 21, 1984	"				et al - re David Short			.00	Enclave Hpts - Tranche Lot Bata 70
29538 Mar. 26, 1984	"			"	Al D. Short, et al	1653	152	7,500	Lot 14 Deersville Rd.
29538 Mar. 26, 1984	"			"	David D. Smith, et al	1653	700	14,700	Verden Est.
29538 Mar. 26, 1984	"			"	David D. Smith, et al	1653	704	30,000	Lot 26 Baldwin Cr. Camelot
29538 Mar. 26, 1984	"			"	Joe Felix Stewart, et al	1653	716	14,000	Lot 20 Camelot Dr. Bata 70.
29593 Mar. 26, 1984	"			"	John B. McCaskill, et al	1653	780	35,000	Lot Little Texas Rd. Part mtg also lot 25 Indian Hill
29726 Mar. 27, 1984	"			"	Ray C. Stiles, et al	1653	907	35,000	2.33 Acre Huntzberg Rd. Mt. Pleasant
30024 Mar. 28, 1984	"			"	A. M. Tharburn	1653	907	.00	State 10 & 11 & East Pt. also Valley Sect
30357 Mar. 30, 1984	"	Indexed in Survey see First Citizens Bank & Trust Co of S.C. Citizens Mtg Corp.			David B. Alous, et al	1654	242	15,600	Lot 5 S. W. T. in Lott Chick Spgs. Sp.
30477 Apr. 2, 1984	"			corp. Union Mtg.	Grady M. Sperry, Jr.	1654	728	46,550	Lot 71 Orchard Acres Sec. 2
30581 Apr. 2, 1984	"			corp. Union Mtg.	Carl W. Dyche, et al	1655	7	11,000	4 Acre Hudson Rd. Holly Hill
30647 Apr. 2, 1984	"			corp. Union Mtg.	Stens Donald Arledge, et al	1655	166	15,000	Lot 5 Camelot Dr. Homeites
30779 Apr. 3, 1984	"			corp. Union Mtg.	Anthony Angone, et al	1655	260	15,000	Lot 117 Super Highway Canebrake
30914 Apr. 4, 1984	"			corp. Union Mtg.	Steven D. Childers	1655	471	17,000	Lot 60 Duquesne Dr. San Jenci Villa
31512 Apr. 10, 1984	"			corp. Union Mtg.	Henry J. Rack, et al	1655	644	10,000	Ph. lot 44 Buckman Ave. Forest Hill
				"		1656	491	9,000	Lot 23 More Ln. Batesville

(over)

INDIRECT or MORTGAGEE Index to Real Estate Mortgages — Greenville County, S. C.

(PRR)

Open at Proper Tab according to First Letter or Letters of Name and refer to Buff Sub-Index sheet for page reference.

FILE NUMBER DATE OF RECORD	MORTGAGEES FAMILY NAMES	GIVEN NAMES ABCDEFGH	GIVEN NAMES IJKLMNO	GIVEN NAMES PQRSTUVWXYZ	MORTGAGORS	BOOK	PAGE	Amount	BRIEF DESCRIPTION, LOCATION, ETC. (Not Warranted)
31576 Apr. 10, 1984	First			Corp Union Mtg.	Louie E. Carter et al	1656	627	5,400	Lot 45 Anna St.
31544 Apr. 10, 1984	"				Pamela K. Shenberg	1656	720	10,000	Acres Lot 23 Oakwood Cir, Oakwood
31683 Apr. 11, 1984	"	Family Financial Services, Inc.			Arthur Mc Dowell et al	1656	752	6,240	Rockvale" Grant Jg. Lot 128 Kenmore Dr. Sec. I
31684 Apr. 11, 1984	"	"	"	"	Anna Wecker Simpson	1656	754	20,640	Lot Lincoln St.
31754 Apr. 11, 1984	"			Mtg. Corp. Union Mtg.	J. E. Bright, et al	Re Record 1656	810	3,500	Lot 47 Monaghan Ave. Victor- Monaghan C. Dev. I 2nd orig see REM Bk 1649 pg 373
"	"			"	"	1656	810		Ponderosa Rd. Lot 15 Sec C-1 Power Est.
31808 Apr. 12, 1984	"			"	Nathan Thomas Crocker III et al	1656	869	36,000	
31814 Apr. 12, 1984	"	Family Financial Services, Inc.			Bryan D. Prince et al	1656	873	4,608	Lots 102 + 103 Parker Hgts 2nd mtg. see REM Bk 1612 Pg 558
31956 Apr. 12, 1984	"	Atlanta Mtg. Corp.			Roger L. Thompson et al	1656	928		Mtg. assigned Fed. Nat'l Mtg. Corp.
32020 Apr. 13, 1984	"			Corp Union Mtg.	Clay S. Aldehal et al	1657	168	12,500	1/2" Mandin Lot 40 Bradock Dr. Knollwood
32099 Apr. 13, 1984	"	Family Financial Services, Inc.			Douglas R. Tate et al	1657	267	7,200	Lot 42 N. Estate Dr. Crestwood
32130 Apr. 16, 1984	"			Corp Union Mtg.	John E. Woodall et al	1657	501	22,000	"Law Acres" Lot 8 Ashmore Bldg. Rd.
32344 Apr. 17, 1984	"	Family Financial Services, Inc.			David A. Sullivan et al	1657	614	19,800	Acres Lot 357 Westwood Dr. Magnolia
32465 Apr. 18, 1984	"			Corp Union Mtg.	Nennie C. Waldrop, et al	1657	785	17,600	14.74 Acres S.C. Hwy 417 Back Grant Jg.
32483 Apr. 18, 1984	"	Family Financial Services, Inc.			Gloria Sizemore	1657	877	15,480	Lot 8 Blossom Dr. Kennedy
32483 Apr. 14, 1984	"			"	James C. Duke, et al	1657	879	33,600	Lot 4 Edwards St

INDIRECT or MORTGAGEE Index to Real Estate Mortgages — Greenville County, S. C.

Open at Proper Tab according to First Letter or Letters of Name and refer to Buff Sub-Index sheet for page reference.

FILE NUMBER DATE OF RECORD	MORTGAGEES FAMILY NAMES	GIVEN NAMES ABCDEFGHIJ	GIVEN NAMES KLMNO	GIVEN NAMES PQRSTUVWXYZ	MORTGAGORS	BOOK	PAGE	Amount	BRIEF DESCRIPTION, LOCATION, ETC. (Not Warranted)
32564 Apr 16, 1984	First			Corp. Union Mtg.	Walter J. Davis	1654	11	19,900 ⁰⁰	Lot 17 Jacobs Rd.
32780 Apr 20, 1984	"			" "	Byron E. Kerr, et al	1658	341	7,200 ⁰⁰	Lot Cor James St. & David St.
32844 Apr 20, 1984	"	Atlanta Mtg. Corp			J. C. Duncan	1658	376	50,000 ⁰⁰	Village Roy. Prop. Reg. Unit 31-C Sugar Creek
32883 Apr 20, 1984	"			Corp. Union Mtg.	Charles W. Rason, et al	1658	417	11,600 ⁰⁰	Tranway Acad Pt. 2 Tract 15 Terama Dr.
34932 Apr 20, 1984	"			" "	Georganne Earnest	1658	484	15,000 ⁰⁰	Lot 7 Williams Rd.
32856 Apr 20, 1984	"	Atlanta Mtg. Corp.			J. C. Duncan	1658	382		Mtg. assigned to First Nat'l Bank of Atlanta for mtg. see Rem Bl. 1658 p. 376
32971 Apr 23, 1984	"			Corp. Union Mtg.	James D. Mueller	1658	637	27,200 ⁰⁰	Lot 2 Rocky Creek Acc. Sect
38032 Apr 23, 1984	"			Corp. Union Mtg.	Rebecca H. McClure	1658	708	6,000 ⁰⁰	Lot 14 New Furman Hgts
33252 Apr 24, 1984	"			Corp. Union Mtg.	Hsi S. Yeh, et al	1658	971	18,600 ⁰⁰	St. Pagan Creek Mng 2, Sec 2 Lot 233 + 232 Whitewater #84-1431 for mtg. see length 1603 p. 364 Release lien from Judgment Rev
33153 Apr 24, 1984	"			Corp. Union Mtg.	William R. Jolly Jr	1658	779		Hills River
33294 Apr 25, 1984	"			Corp. Union Mtg.	William B. Tuttle Jr	1659	15	32,800 ⁰⁰	Lot 84 Trinity Way Northwood
33609 Apr 27, 1984	"			Corp. Union Mtg.	James L. Morgan et al	1659	437	13,800 ⁰⁰	Memorandum Pt. Lot 3 Rainbow Dr.
33690 Apr 27, 1984	"			" "	Alan M. Godfrey, et al	1659	617	4,300 ⁰⁰	Memorial Dr. Estate 2 Acres O'Neal Sp.
33772 Apr 27, 1984	"			" "	Leonard D. Hill, et al	1659	758	25,000 ⁰⁰	Lot 20 O'Neal Sp.
33898 Apr 30, 1984	"			" "	Moody P. Wilson, et al	1659	869	17,000 ⁰⁰	Spgs Sp. Lot 42 Lake View Hgts, Chick

INDIRECT or MORTGAGEE Index to Real Estate Mortgages — Greenville County, S. C.

1
(555)

Open at Proper Tab according to First Letter or Letters of Name and refer to Buff Sub-Index sheet for page reference.

FILE NUMBER DATE OF RECORD	MORTGAGEES FAMILY NAMES	GIVEN NAMES ABCDEFGH	GIVEN NAMES IJKLMNO	GIVEN NAMES PQRSTUVWXYZ	MORTGAGORS	BOOK	PAGE	Amount	BRIEF DESCRIPTION, LOCATION, ETC. (Not Warranted)
33911 Apr. 30, 1984	First			Corp. Union Mtg	Albert D. Butler, Jr. et al	1659	929	14,100 ^{.00}	"Craftstone Acres" Lot 3 Broughton Dr. Sec E
34422 May 3, 1984	"	Atlanta Mtg. Corp.			William H. Vickery et al	1660	774	58,000 ^{.00}	Lot 10 Camelot Dr. "Woodall" Park
34523 May 3, 1984	"			Corp. Union Mtg	Raymonna S. Beatt	1660	969	7,750 ^{.00}	Lot 28 Baten Ave. "Skyland" Assoc. 3rd Mtg. see R.E.M. Bk. 1660 p. 774
34481 May 3, 1984	"	Atlanta Mtg. Corp.			William H. Vickery et al	1660	780		Mtg assigned to Leader Fed. Bk.
34159 May 7, 1984	"			Corp. Union Mtg	Harvey L. Watson, Jr.	1661	283	1,000 ^{.00}	Lot 8 Chastain Dr. "Maple Grove"
34377 May 7, 1984	"			Corp. Union Mtg	Rayle H. Jordan	1661	390	41,000 ^{.00}	Re-Record Lot 1-9 Tournament Circle Zone Sec. II
34943 May 8, 1984	"			" "	James O. Mueller	1661	599	27,200 ^{.00}	Lot 2 Rocky Creek Acres.
35195 May 9, 1984	"			" "	David H. Best, et al	1661	710	11,800 ^{.00}	Highland Terrace Lot 4 West Hillcrest Dr.
35405 May 10, 1984	"			" "	Ronnie E. Nix	1662	21	17,300 ^{.00}	Rd. 4.98 Acres Chestnut Ridge
35510 May 11, 1984	"			" "	Thomas P. Muddock	1662	180	15,000 ^{.00}	Enty. Sec. I Lot 28 Old Mill Ct. Old Mill
35539 May 11, 1984	"			" "	James H. Price et al	1662	191	7,200 ^{.00}	Lot 34 Jones Ave. Current Zone Sec. III
35401 May 14, 1984	"			" "	Shirley F. Wooten	1662	475	22,000 ^{.00}	Lot 212 Sycamorewood Dr. Westwood 3rd Mtg. see R.E.M. Bk. 1642 p. 841
35757 May 14, 1984	"	Atlanta Mtg. Corp.			Timothy H. Hamberg et al	1662	581		Mtg assigned to Empire F. Finance
35823 May 15, 1984	"	Family Financial Services, Inc.			David A. Martin et al	1662	597	11,160 ^{.00}	Lot 143 E. Decatur St.
35823 May 15, 1984	"	Family Financial Services, Inc.			Donnie E. George et al	1662	599	54,000 ^{.00}	Lot 7 Clemson Ave.
35823 May 15, 1984	"	Family Financial Services, Inc.			Lee J. Branch	1662	601	3,390 ^{.00}	Lot 25 Hyde Park Sec. I

INDIRECT or MORTGAGEE Index to Real Estate Mortgages — Greenville County, S. C.

()
 Open at Proper Tab according to First Letter or Letters of Name and refer to Buff Sub-Index sheet for page reference.

FILE NUMBER DATE OF RECORD	MORTGAGEES FAMILY NAMES	GIVEN NAMES ABCDEFGHIJ	GIVEN NAMES JKLMNOPQ	GIVEN NAMES RSTUVWXYZ	MORTGAGORS	BOOK	PAGE	Amount	BRIEF DESCRIPTION, LOCATION, ETC. (Not Warranted)
36220 May 17 1984	First			Union Mtg. Coy.	John C. Elmore et al	1663	236	20,000	633 Area Butler Tp.
36777 May 22 1984	"			Union Mtg. Coy.	Rodrick L. Bailey et al	1663	902	9,500	Rockvale Sp. II Sandy Tp. Lot 195 Rockvale Dr.
36986 May 24 1984	"			Union Mtg. Coy.	Hugh M. Payer et al	1664	198	26,900	Pipe Brook Court. Sec I Lot 52 Pine Wood Dr.
37249 May 28 1984	"	Atlanta Mtg. Coy.			Laurence Eugene Glenn	1664	733	66,000	Lot 4000a Crabtree Tr. Jr. Mtg. Sec. Rem. Bl. 1664 pg. 733
37380 May 28 1984	"	Atlanta Mtg. Coy.			Laurence Eugene Glenn	1664	907		Mtg. Merged The First Nat'l Bank
37575 May 30 1984	"	American Mtg. Co. Inc.			Marvin C. Mills	1665	104	15,500	Lot 53 Long Court Area Belle Meade "
37835 May 31 1984	"			Union Mtg. Coy.	Halbert H. Brockman et al	1665	439	8,000	Lot 404 Pine Creek Ct. Sec. 4 307 Burg. Sec Rem. Bl. 1664 pg. 750
38096 June 1 1984	"			" "	Robert William Holcombe a/k/a Boston Frozier Jr.	1665	863	15,100	3.5 Area S-C Hwy. 414 Pajamont Park
38101 June 1 1984	"			" "	Boston Frozier III	1666	77	9,000	Lots 144 & 145 Overbrook Ln. Joneston Woods, Mauldin
38794 June 7 1984	"			" " "	Joel F. Lanford et al	1666	816	5,300	Lot 4 Lablally Lane Sec. IV
38888 June 8 1984	"			" "	William C. Hawkins	1666	952	31,500	Lot 52 Higgin Ave. Mo. Proj. Proj.
38970 June 8 1984	"			" "	Jim D. Thomas	1667	12	21,200	Unit 27-B Bluegrass Court. "East Overbrook"
39076 June 11 1984	"			" "	W. M. Cartee	1667	154	18,000	Lot 2 Marcliff Dr.
39156 June 12 1984	"			" "	William J. Owens et al	1667	240	15,000	Lot 30 Cox Dr. Sunny Acres Weldaine Est.
39157 June 12 1984	"			" "	Robert W. Wilson et al	1667	244	14,000	Lot 27 Weldaine Lane "Stratton Place"
39226 June 12 1984	"			" "	John M. Channing et al	1667	329	48,000	Lot 73 Bridgeton Dr.

INDIRECT or MORTGAGEE Index to Real Estate Mortgages — Greenville County, S. C.

(TTT)

Open at Proper Tab according to First Letter or Letters of Name and refer to Buff Sub-Index sheet for page reference.

FILE NUMBER DATE OF RECORD	MORTGAGEES FAMILY NAMES	GIVEN NAMES ABCDEFGH	GIVEN NAMES IJKLMNO	GIVEN NAMES PQRSTUVWXYZ	MORTGAGORS	BOOK	PAGE	Amount	BRIEF DESCRIPTION, LOCATION, ETC. (Not Warranted)
39335 June 13, 1984	First	American Mtg. Co. Inc.			William L. Finley, Jr. et al	1667	593		See mtg. see Rem. Bk. 1646 pp. 685 Mtg. assigned to E. F. Hutton Mtg. Corp.
39335 June 13, 1984	"	"	"	"	Helma H. Voorhees	1667	594		See mtg. see Rem. Bk. 1645 pp. 399 Mtg. assigned to E. F. Hutton Mtg. Corp.
39441 June 16, 1984	"			Union Mtg. Corp.	Don F. Bridges et al	1667	625	24,900.00	Ryntage Lake Lot 157 Andalusian Trail
40087 June 19, 1984	"			" "	Charles N. Babb, et al	1668	435	14,000.00	Chick Creek Tp. Lot Longview Terrace
40222 June 20, 1984	"	Family Financial Service, Inc.			Louise M. Parker	1668	593	46,368.00	Lot 4 Pison Road
40222 June 20, 1984	"	Family Financial Service, Inc.			Connie Edward Wilhoit	1668	595	8,820.00	Lot 14 Coecharn Ests. Sec. II
40655 June 25, 1984	"	"	"	" "	David A. Riddle, et al	1669	143	12,864.00	Mt. Tp. Lot 147 Western Hills Park
40655 June 25, 1984	"	"	"	" "	Hugh C. Kay, et al	1669	145	13,824.00	Lot 1
40689 June 25, 1984	"	"	"	" "	Frank H. Kett	1669	180	4,032.00	Pr. lot 5 McBeth St. Pr. lot 6 Edwards St. Also
40649 June 25, 1984	"	American Mtg. Co. Inc.			Patricia Kay Sullivan formerly Frieda J. Cress	1669	196	23,000.00	Lot Clearview Rd. Bates Tp
41008 June 27, 1984	"			Union Mtg. Corp.	Kristie Lee Layne	1669	590	15,000.00	Tree Plantation, Ph. II Sec. 3B Lot 122 Holly Park Lane, Holly
41136 June 28, 1984	"			Union Mtg. Corp.	John R. Cress, et al	1669	794	7,800.00	Ests. Lot 89 Barrett Dr. Burdett
41342 June 29, 1984	"			Union Mtg. Corp.	Philip G. Hill	1670	178	9,000.00	Lot 1 Birchdale Dr. "Parkdale" Sec.
141 July 2, 1984	"			Union Mtg. Corp.	Paul E. Crosby, et al	1670	662	9,700.00	Apex Lot 15 Lyons Dr. Terrace
589 July 5, 1984	"			Union Mtg. Corp.	Kenneth H. Hess, Jr. et al	1671	65	15,000.00	"Dogwood Terrace" Lot 22 Sylvania Dr.
451 July 5, 1984	"			" " "	Jimmy H. Thurston et al	1671	106	20,500.00	Lot Oaklawn Tp.

INDIRECT or MORTGAGEE Index to Real Estate Mortgages — Greenville County, S. C.

()
 Open at Proper Tab according to First Letter or Letters of Name and refer to Buff Sub-Index sheet for page reference.

FILE NUMBER DATE OF RECORD	MORTGAGEES FAMILY NAMES	GIVEN NAMES ABCDEFGH	GIVEN NAMES IJKLMNO	GIVEN NAMES PQRSTUVWXYZ	MORTGAGORS	BOOK	PAGE	Amount	BRIEF DESCRIPTION, LOCATION, ETC. (Not Warranted)
636 July 6, 1984	First			Corp. Union Mtg.	Norman Grayden et al	1671	293	20,500	Grave Tp. 2 Acres Painter Rd.
782 July 9, 1984	"			" "	John C. Galloway et al	1671	683	5,500	"Edge Lane Gardens" Lot 92 Gardenia Dr.
1083 July 10, 1984	"			" "	William C. Hawkins	1676	993	31,500	see REM Ch 1666 Pg 952 Lot 52 Kappa Ave. In Orig
1034 July 10, 1984	"			" "	Ronald W. Young et al	1672	34	7,400	see REM Ch 1663 Pg 49 Lot Martindale Dr. Austin Tp
1400 July 12, 1984	"			" "	Carl R. Rogers et al	1672	383	20,700	Adjacent Driv Lot 57 Brookford Est.
1447 July 13, 1984	"	American Mtg. Co. Inc.			Anthony Greene	1672	429	10,000	Glenn Farms Pt Lot 14 Glenn Rd.
1752 July 17, 1984	"			Corp. Union Mtg.	John E. Marzotta et al	1672	858	26,000	Property with 2.7 Acre Lot 82 Stony Creek Dr.
1766 July 17, 1984	"	Atlanta Mtg. Co.			J. Steven Cotton	1672	865	53,000	Off "Forest Trail" Lot 4 Bittel Rd. Austin
2079 July 19, 1984	"			Corp. Union Mtg.	Michael D. Underwood et al	1673	332		#16-3143 In mtg. case No 15728-521 Release from Judgment Roll
2251 July 20, 1984	"			Corp. Union Mtg.	Lloyd W. Diletrap	1673	529	12,000	Pt lots 14 & 15
2514 July 24, 1984	"	Family Financial Service Inc.			Van L. Hallum et al	1673	933	11,880	Lot 31 Oxford Est.
2514 July 24, 1984	"	"	"	"	Jobey McAbee et al	1673	938	3,888	Mobile Home Est. Lot 8 Jammy Trail Church
2514 July 24, 1984	"	"	"	"	Elle Mae Sullivan	1673	940	24,288	1 Acre Ridge Rd. Austin Tp.
2632 July 24, 1984	"			Union Mtg. Corp.	Elizabeth Rose Christopher	1674	44	22,500	"Cherokee Jones" Lot 11 Wenden Dr.
2778 July 25, 1984	"			Union Mtg. Corp.	James Larry Chastain et al	1674	359	17,500	7.76 Acre Agnew Rd.
2907 July 26, 1984	"			Union Mtg. Corp.	Nene S. Berry et al	1674	510	18,000	Unimproved Est. Lot 74 Dr. Cobain Dr + Cannon Rd.

INDIRECT or MORTGAGEE Index to Real Estate Mortgages — Greenville County, S. C.

Open at Proper Tab according to First Letter or Letters of Name and refer to Buff Sub-Index sheet for page reference.

(444)

FILE NUMBER DATE OF RECORD	MORTGAGEES FAMILY NAMES	GIVEN NAMES ABCDEFGHIJ	GIVEN NAMES JKLMNO	GIVEN NAMES PQRSTUVWXYZ	MORTGAGORS	BOOK	PAGE	Amount	BRIEF DESCRIPTION, LOCATION, ETC. (Not Warranted)
July 30, 1984 3195	First			Ray Union Mtg. Corp.	Ray A. Johnson et al	1674	966	14,000	Exts. Sect Lot 56 Derry Rd. Spartanburg
Aug 1, 1984 3481	"			Union Mtg. Corp.	Michael B. Kape et al	1675	390	16,500	Spring suit Mauldin Lot 45 Brookland Rd. Holly
Aug 1, 1984 3624	"	Family Financial Services Inc.			Charles Yates et al	1675	500	46,368	my. Co. Sec IV Lot 98 Hammett St. Piedmont
Aug 2, 1984 3764	"			Union Mtg. Corp.	John C. Berry et al	1675	719	21,000	Oaklawn 29 10.44 Acres County Rd.
Aug 3, 1984 3879	"			Union Mtg. Corp.	Jimmy Holder et al	1675	916	20,000	Oak Hill Lot Oak Hill Dr. Sec. A
Aug 3, 1984 3880	"			Union Mtg. Corp.	Ernest L. Haddon et al	1676	57	8,900	Lot 42 Sunny Acres
Aug 6, 1984 4027	"			"	Luther Robert Kay et al	1676	233	25,000	Lot 22 Mountainbrook
Aug 6, 1984 4070	"			"	Mance Foster, Jr. et al	1676	325	7,500	Sec. II Lot 49 Westminster Village
Aug 7, 1984 4243	"			"	Hubert O. Webb	1676	534	11,700	Subd. #1 Lot 66 Victor-Monaghan
Aug 8, 1984 4282	"			"	Thomas E. Bridwell et al	1676	633	16,500	Parcel Burn Springs Rd. Charcon Ct. sub. Halls lot - Sec. III
Aug 8, 1984 4306	"			"	Danny Wayne Hyatt et al	1676	637	20,000	Lot 375 Ladbrook Rd. & Front also pt. lot 53
Aug 13, 1984 4653	"			"	Barbara J. Janes et al	1677	42	47,000	Lot 52 Roberts Dr. Cherokee Lake water cont Sugar Creek Sect
Aug 13, 1984 4763	"			"	Deputy B. Goodwin, Jr. et al	1677	201	57,000	Lot 261 Shalom Creek Rd. & Sugar Creek map 4 Sec. I
Aug 14, 1984 4897	"			"	Robert A. Moser et al	1677	256	12,000	Lot 142 Sugar Creek Lane View Sect I
Aug 14, 1984 4943	"			"	William R. Waldroy et al	1677	378	8,800	Lot 15 A.C. Hwy 415, Paris For mtg. see LHM 64-1638 pg. 224
Aug 15, 1984	"	American Mtg. Co.			Faith E. Winter et al	1677	497		Mtg. assign. - Collins Sub. 5 & 6 Area

INDIRECT or MORTGAGEE Index to Real Estate Mortgages — Greenville County, S. C.

Open at Proper Tab according to First Letter or Letters of Name and refer to Buff Sub-Index sheet for page reference.

FILE NUMBER DATE OF RECORD	MORTGAGEES FAMILY NAMES	GIVEN NAMES ABCDEFGHIJ	GIVEN NAMES JKLMNO	GIVEN NAMES PQRSTUVWXYZ	MORTGAGORS	BOOK	PAGE	Amount	BRIEF DESCRIPTION, LOCATION, ETC. (Not Warranted)
5322 Aug 17, 1984	First			Corp. Union Mtg.	Babbi R. Salt	1677	983	12,700	Kennon Terrace Bent sp Lot 12 Citadel Trk
5918 Aug 23, 1984	"			" "	Steven E. Jakob ^{etal}	1678	612	15,000	Lot 13
6638 Aug 30, 1984	"	Family Financial Services Inc.			Alvin D. Watson ^{etal}	1679	525	14,220	"Knot Hill" Lot 21 Plympton Ave
6678 Aug 30, 1984	"	Atlantic Mtg Corp.			J. Steven Cotton	1679	743		Ass. to Mtg. in Rem. bk. 1672 pg 865 Mtg. Orig. Loan Fed S. & L
7028 Aug 31, 1984	"			Corp. Union Mtg	FKA Carol N. Young Erskine Carol N. Young	1680	21	22,000	Lot 14 Prentiss Ave.
6812 Aug 31, 1984	"			" "	Stevon D. Christopher ^{etal}	1679	854	23,000	3.62 Acres old plantation Marshall Ct.
7110 Aug 31, 1984	"			" "	James D. Bennett, Jr. ^{etal}	1680	116	14,500	Lot Brookside Way p
7253 Sept. 4, 1984	"			" "	See Conrad Revere De Anne Conrad, AKA	1680	369	28,000	"Woodharba" Lot 21 Woodharba Dr.
7422 Sept 5, 1984	"			" "	FKA Kristie H. Cross Kristie Rees Jayne ^{etal}	Re Record 1680	576	15,000	Free Plantation Spring S. 166m BK 1669 pg 590 Lot 122 Holly Park Lane "Holly"
7422 Sept 5, 1984	"			" "	Billy E. Stark ^{etal}	1680	580	10,000	Lot 36 Braniff St. Oakwood
7973 Sept 11, 1984	"			Corp. Union Mtg.	Ron N. Elmore ^{etal}	1681	186	11,400	See II Lot 8 Catwalk Terrace Oakview
7967 Sept 11, 1984	"			Corp. Union Mtg.	Thomas J. Hawkins ^{etal}	1681	196	14,800	1/2 Knott St. Ft. In
7923 Sept 11, 1984	"			" "	Drew C. Medlak ^{etal}	1681	120	8,700	Highway 100 p Lot 71 Meridian Ave, "Super"
8351 Sept. 14, 1984	"			" "	Frank D. Lynch ^{etal}	1681	623	6,300	Lot 7 Oak Forest Sec. I
8567 Sept 17, 1984	"			Corp. Union Mtg.	Nathan L. Harley	108	901	3,500	Whispering Pines, Pine Sp. Lots 21-22 Woodman Dr.
8650 Sept 18, 1984	"	Family Financial Services Inc.			Robert S. Allen ^{etal}	1681	996	16,464	Lot 6

INDIRECT or MORTGAGEE Index to Real Estate Mortgages — Greenville County, S. C.

VVV
(1)

Open at Proper Tab according to First Letter or Letters of Name and refer to Buff Sub-Index sheet for page reference.

FILE NUM DATE OF RE	FILE NUMBER DATE OF RECORD	MORTGAGEES FAMILY NAMES	GIVEN NAMES ABCDEFGH	GIVEN NAMES IJKLMNO	GIVEN NAMES PQRSTUVWXYZ	MORTGAGORS	BOOK	PAGE	Amount	BRIEF DESCRIPTION, LOCATION, ETC. (Not Warranted)
149 Nov 16, 1984	8773 Sept 19, 1984	First			Union Mtg. Corp.	Kenneth A. Fedder et al	1682	194	4,600.00	lots 3+4 Forestwood Dr. in mtg see rem BK 160187 623
152 Nov 19, 1984	8929 Sept 20, 1984	"			" "	Roy C. Jolly et al	1682	132		Release from judgment call # 84-4662
151 Nov 19, 1984	9901 Sept 20, 1984	"			" "	Douglas R. Williams et al	1682	269	25,300.00	Lot E. Woodley Dr. Augusta Rd. Rancher
153 Nov 20, 1984	9350 Sept 25, 1984	"	Family Financial Services Inc.			John P. Dinkard et al	1683	54	4,680.00	Lot 210 De Cleyer Ave.
156 Nov 21, 1984	9421 Sept 25, 1984	"			Union Mtg. Corp.	Lewis Edward Mims, III	1683	170	24,000.00	Lot 6 Celand St. Lee East
156 Nov 21, 1984	9662 Sept 25, 1984	"			Union Mtg. Corp.	Steven K. Smith et al	1683	174	8,500.00	Lot 14 Lee East Court
157 Nov 21, 1984	10257 Sept 27, 1984	"			Union Mtg. Corp.	George L. Kitchings Jr.	1683	421	10,000.00	Lot 203 Conebrake II Stone Est.
160 Nov 26, 1984	10424 Oct 3, 1984	"			" "	Brenda T. Parker	1684	271	6,200.00	lots 21+22 Druid St. Block G Mauldin
167 Nov 26, 1984	10591 Oct 4, 1984	"	Family Financial Services Inc.			Gloria A. Nugum	1684	412	32,640.00	Lot 33 Montclair Sec III Sec. 8.
167 Dec 3, 1984	10549 Oct 5, 1984	"			Union Mtg. Corp.	Havelyn L. Spake et al	1684	654	7,500.00	Lot 6 Cox Court + Whitehall St.
167 Dec 3, 1984	10775 Oct 5, 1984	"			" "	Allen F. Cantrell, et al	1684	673	25,000.00	Parcel Lot 27 Lancelot Dr.
174 Dec 3, 1984	10774 Oct 9, 1984	"			" "	Charlie B. Murrell et al	1684	903	5,600.00	Oak Crest Sec. 2 Lot 137 Templewood Dr.
174 Dec 10, 1984	11171 Oct 9, 1984	"			" "	John Robert Alexander et al	1684	406	12,000.00	2.6 acres Chick Spgs Sp.
175 Dec 10, 1984	11474 Oct 12, 1984	"	Family Financial Services Inc.			Mattie B. Valentine	1685	365	27,840.00	Lot Crestwood Inc.
179 Dec 11, 1984	11696 Oct 16, 1984	"			" "	Douglas R. Tate, et al	1685	710	8,820.00	Lot 47 N. Estate Dr. Sp.
179 Dec 14, 1984	11696 Oct 18, 1984	"			Union Mtg. Corp.	Arthur H. Suttle et al	1685	979	11,100.00	1 acre Georgia Rd Austin

INDIRECT or MORTGAGEE Index to Real Estate Mortgages — Greenville County, S. C.

Open at Proper Tab according to First Letter or Letters of Name and refer to Buff Sub-Index sheet for page reference.

FILE NUMBER DATE OF RECORD	M O R F A N	FILE NUMBER DATE OF RECORD	M O R T G A G E E S F A M I L Y N A M E S	G I V E N N A M E S A B C D E F G H	G I V E N N A M E S I J K L M N O	G I V E N N A M E S P Q R S T U V W X Y Z	M O R T G A G O R S	B O O K	P A G E	A m o u n t	B R I E F D E S C R I P T I O N , L O C A T I O N , E T C. (Not W a r r a n t e d)
11696 Oct 18, 1984		18178 Dec. 17, 1984	First			Corp. Union Mtg.	Lawrence W. Delaney et al	1694	758	10,000 ^{.00}	Lot 135 Heritage Lake
11696 Oct 18, 1984	Firs	18349 Dec. 18, 1984	"	Family Financial Services, Inc			Ella Mae Sullivan	1694	968	35,640 ^{.00}	1 Acre Ridge Rd. Auster 29
11743 Oct 18, 1984		18350 Dec. 18, 1984	"	"			John R. Wood, et al	1694	966	23,040 ^{.00}	Lot 72 Downwood
12275 Oct. 23, 1984		18415 Dec. 19, 1984	"			Corp. Union Mtg.	D. B. + L. Ventura, a.s.c.	1695	66	3,500 ^{.00}	Lot 58 Pondleton Rd. Last Valley, Sec 6
12223 Oct 23, 1984		18416 Dec. 19, 1984	"			Corp. Union Mtg.	Alistair M. Thornburn	1695	69	19,900 ^{.00}	Lot 5 Westview Ave. Eastdale Austin Twp
12275 Oct. 23, 1984		18416 Dec. 19, 1984	"			Corp. Union Mtg.	Elizabeth B. Pridmore et al	1695	72	15,000 ^{.00}	Lot 89 Golden Strip Dr.
12354 Oct. 24, 1984		19345 Dec. 28, 1984	"			Corp. Union Mtg.	George Marty Harrison	1696	307	32,000 ^{.00}	Lot 14 Jones Ave.
12634 Oct 26, 1984		20270 Jan. 8, 1985	"			Corp. Union Mtg.	Billy Hill Howard et al	1697	462	49,900 ^{.00}	Lot 18 Hudson Ave
13158 Oct 31, 1984		20362 Jan 9, 1985	"	Family Financial Services Inc.			Thomas B. Miller et al	1697	566	21,924 ^{.00}	3.6 Acre Saluda Twp.
13163 Oct 31, 1984		20809 Jan. 14, 1985	"			Corp. Union Mtg.	Alvin G. Steading et al	1698	180	9,000 ^{.00}	Lot Fairview Twp Bate Twp
13644 Nov 5, 1984		21694 Jan 22, 1985	"			Corp. Union Mtg.	Douglas M. Dache et al	1699	152	5,000 ^{.00}	Lot Springdale Dr. In Big Bullen bk. 1664 p. 733
13888 Nov 7, 1984		21961 Jan 23, 1985	"	Atlanta Mtg. Corp.			Lawrence Eugene Glenn	1699	214	66,000 ^{.00}	Lot 40 Sugar Creek Sect
14205 Nov 9, 1984		21773 Jan 23, 1985	"	Atlanta Mtg. Corp.			Lawrence Eugene Glenn	1699	219		Mtg assigned First Nat'l Bank of Atlanta. In Mtg subm bk. 1664 p. 733 733, the bond No 27 p. 5-14
14478 Nov 13, 1984		"	"	"			"	1699	219		
14672 Nov 14, 1984		22248 Jan 28, 1985	"	American Mtg. Co. Inc.			David C. Thomas et al	1699	842	69,800 ^{.00}	Lot East North St. Extn. "Heathwilde"
14753 Nov. 15, 1984		22227 Jan 28, 1985	"			Corp. Union Mtg.	Fred C. Ramsey et al	1699	848	14,900 ^{.00}	Lot 35 Canterbury Rd

INDIRECT or MORTGAGEE Index to Real Estate Mortgages — Greenville County, S. C.

REG. U. S. PAT. OFFICE *Chas McColl* County Indexes Since 1888
An Identifying Trade Mark

Open at Proper Tab according to First Letter or Letters of Name and refer to Buff Sub-Index sheet for page reference.


COTT FAMILY NAME INDEX No. 75 © 1949
MADE BY THE COTT INDEX COMPANY, COLUMBUS, OHIO
SOLD BY WALKER, EVANS & COGSWELL CO., CHARLESTON, S. C.

(XXX)

FILE NUMBER DATE OF RECORD	MORTGAGEES FAMILY NAMES	GIVEN NAMES ABCDEFGH	GIVEN NAMES IJKLMNO	GIVEN NAMES PQRSTUVWXYZ	MORTGAGORS	BOOK	PAGE	Amount	BRIEF DESCRIPTION, LOCATION, ETC. (Not Warranted)
22226 Jan 28, 1985	First	Family Financial Service			James A. Mack, et al	1699	825		2nd mtg. see Lem Bl. 1637 pg. 91 Release Lien by Judgment Call 84-6548
22310 Jan 29, 1985	"	Atlantic Mtg. Corp.			Dorothy J. Van Antwerp et al	1699	889		Mtg. assigned to Empire of America 2nd. Assign. Lien - 9th mtg. see Lem Bl. 1637 pg. 367
22455 Jan 30, 1985	"			Union Mtg. Corp.	Douglas M. Dacks et al	1700	261	6,000	Lot Springdale Dr. Bates Sp.
22679 Feb. 1, 1985	"			Union Mtg. Corp.	Elaine K. Robinson	1700	475	8,300	Lot 24
22916 Feb. 4, 1985	"			Union Mtg. Corp.	James E. Smith et al	1700	829	24,000	St. Hughes Note Lot 9 W. Parker Rd. + Almene
22916 Feb 4, 1985	"			" "	John F. Knight et al	1700	885	11,900	Lot Hellam St. St. Ann
23019 Feb. 5, 1985	"			" "	George Overton et al	1701	78	12,800	Sec. II "Del Norte Estate" Lot 335, Scottwood Dr.
23252 Feb. 6, 1985	"			" "	Robert W. Harmon et al	1701	189	20,400	Lot 41 "Dove Tree"
23541 Feb 8, 1985	"			" "	George H. Tompkins Jr	1701	537	8,500	Lot 30 "Fernwood Dr." Edward
23652 Feb. 11, 1985	"	Family Financial Services Inc.			Jimmie Lewis et al	1701	610	56,040	1.9 Acre
23652 Feb 11, 1985	"	Family Financial Services Inc.			Jayce Bermenter	1701	612	2,592	Lot. Tratha Street
23704 Feb. 12, 1985	"			Union Mtg. Corp.	Mary W. Marchant et al	1701	779	15,000	Plots 110 + 111 Penn St.
23774 Feb 12, 1985	"			Union Mtg. Corp.	David L. Crawford et al	1701	819	25,000	1.59 Acre Roper Mt. Rd.
23923 Feb. 13, 1985	"			Union Mtg. Corp.	Charles F. Cohen et al	1701	996		2nd mtg. see Lem Bl. 1465 pg 165 Release Lien from Judgment Call 85-11
24078 Feb. 15, 1985	"			Union Mtg. Corp.	William Junior Hickey	1702	138	22,000	Lot 5 Midway Acre

INDIRECT or MORTGAGEE Index to Real Estate Mortgages — Greenville County, S. C.

REG. U. S. PAT. OFFICE *Chas. McCott* County Indexes Since 1888 An Identifying Trade Mark


 Open at Proper Tab according to First Letter or Letters of Name and refer to Buff Sub-Index sheet for page reference.

COTT FAMILY NAME INDEX No. 75 © 1949
MADE BY THE COTT INDEX COMPANY, COLUMBUS, OHIO
SOLD BY WALKER, EVANS & COGSWELL CO., CHARLESTON, S.C.

FILE NUMBER DATE OF RECORD	MORTGAGEES FAMILY NAMES	GIVEN NAMES ABCDEFGHIJ	GIVEN NAMES JKLMNO	GIVEN NAMES PQRSTUVWXYZ	MORTGAGORS	BOOK	PAGE	Amount	BRIEF DESCRIPTION, LOCATION, ETC. (Not Warranted)
24590 Feb. 20, 1985	First			Union Mtg. Corp.	Tommy M. Anderson	1702	789	17,000	Lot 28 Elaine Ave. for mtg. see Em. bk. 1672 pg. 429
24561 Feb. 20, 1985	"	American Mtg. Co. Inc.			Anthony Burns, et al	1702	804		Mtg. assigned EF Hutton Mtg. Corp. Re: F. S. S. v. Austin, Sp.
24622 Feb. 21, 1985	"	Family Mtg. Investment, S.C. Pts.			Darrell G. Collier	1702	834	43,000	Lot 418 Agewood Lh. Westwood
24843 Feb. 22, 1985	"			Union Mtg. Corp.	Edward B. Jarman	1703	106	9,500	See II Lot 41 Pebble Creek Pk. #7
25152 Feb. 26, 1985	"	Family Financial Services Inc.			James A. Stover, et al	1703	406	6,552	Lot 3 Jacoba Lane
26329 Mar. 7, 1985	"			Union Mtg. Corp.	Billy J. Hegler, et al	1705	5	35,000	Sp. file Lot 41 Morgan Co. Roland Hts.
26328 Mar. 7, 1985	"			Union Mtg. Corp.	Ronald W. Young, et al	Re-record 1705	9	7,400	Sp. mtg. on Re. bk. 1663 pg. 49 & 1672 pg. 34 Lot Martindale Dr. Austin Sp.
26540 Mar. 11, 1985	"			Union Mtg. Corp.	William E. Whelan, et al	1712	333	12,000	Lot 100 Inglewood Hts. Pk. See I
26525 Mar. 11, 1985	"				Thomas D. Bond, et al	1715	345	45,000	See I Lots Standing Spring Rd. Berea Hgts. Pk. 3
26712 Mar. 12, 1985	"	d/121a Fairlane Finance Co.			William E. Marcus, et al	1705	463	15,000	Lot 45 Albain Circle # 85-451 for mtg. see Em. bk. 1613 pg. 105
26716 Mar. 12, 1985	"	Financial Services Inc.			Burl D. Riden, et al	1705	351		Release lien from Judgment Roll
26978 Mar. 14, 1985	"			Union Mtg. Corp.	Richard E. Rason, et al	1705	845	9,000	Lot 8 Glendale
26978 Mar. 14, 1985	"			Union Mtg. Corp.	Judy M. Harris	1705	848	5,500	Lot 9 Don St. Fairview Sp.
27109 Mar. 21, 1985	"			Union Mtg. Corp.	Wayne C. Moore	1706	791	22,500	2 parcels Georgia Rd.
27907 Mar. 22, 1985	"			Union Mtg. Corp.	Jerry J. Brown, et al	1706	858	19,900	Lot 45 Sunset Hgts.
28110 Mar. 25, 1985	"			Union Mtg. Corp.	Ernest N. Adom, et al	1707	269	5,900	Lot 78 West Decatur St.

INDIRECT or MORTGAGEE Index to Real Estate Mortgages — Greenville County, S. C.

REG. U. S. PAT. OFFICE *Chas McCatt* County Indexes Since 1888
An Identifying Trade Mark

 Open at Proper Tab according to First Letter or Letters of Name and refer to Buff Sub-Index sheet for page reference.


COTT FAMILY NAME INDEX No. 75 © 1949
MADE BY THE COTT INDEX COMPANY, COLUMBUS, OHIO
SOLD BY WALKER, EVANS & COGSWELL CO., CHARLESTON, S.C.

(yyy)

FILE NUMBER DATE OF RECORD	MORTGAGEES FAMILY NAMES	GIVEN NAMES ABCDEFGH	GIVEN NAMES IJKLMNO	GIVEN NAMES PQRSTUVWXYZ	MORTGAGORS	BOOK	PAGE	Amount	BRIEF DESCRIPTION, LOCATION, ETC. (Not Warranted)
28194 Mar 25 1985	First			Corp. Union Mtg.	^{21/11/12} Rita Mowley Rita J. Johnson	1707	280	15,000	Lot 76 Avon Park
28300 Mar 26 1985	"	Atlanta Mtg. Corp.			Paul Anthony Giles ^{etal}	1707	381	72,000	Northwood Sec. 3 Lot 9 Bendingwood Court
28207 Mar 26 1985	"	Atlanta Mtg. Corp.			Paul Anthony Giles ^{etal}	1707	386		For Mtg. see R.E.M. Bl. 1707 pg. 381 Mtg. assigned First Nat'l Bk. of Atlanta
28684 Mar 28 1985	"	Fidelity Fin. Services Inc.			William E. Garrison ^{etal}	1707	838	77,596	Pt. Lot 1 Easley Hwy.
28781 Mar 29 1985	"			Corp. Union Mtg.	Richard A. Lawson ^{etal}	1708	248	34,000	Lot Poplar Dr.
29338 Apr 2 1985	"			Corp. Union Mtg.	Ralph E. Cox ^{etal}	1708	915	15,000	Mauldin Lot 134 Dewey Ln. Blendale
29437 Apr 2 1985	"			"	Lloyd W. Walker ^{etal}	1709	28	6,200	Lot 80 Windsor Park
29436 Apr 2 1985	"			"	John K. Mulla ^{etal}	1709	53	13,000	Lot 13 Sunrise Terrace
29527 Apr 3 1985	"			"	Christopher K. Turner ^{etal}	1709	241	10,900	Lot 2 S.C. Rd. 541
29894 Apr 5 1985	"			"	First Union Mtg. Corp ^{etal}	1709	683	16,500	North Sec. II Mauldin Lot 21 Kingsley Dr. Knalwood
30646 Apr 12 1985	"			"	Jerry A. Carver ^{etal}	1710	502	22,000	Lot 126 Avon Park
30678 Apr 12 1985	"			"	George Van Deyke ^{etal}	1710	532	12,000	Lot 47 Burchell Estate
30759 Apr 12 1985	"			"	Bobby Jay Cody ^{etal}	1710	629	25,000	Lots 6, 7, 8 Clearview Ct
30759 Apr 12 1985	"			"	Bobby J. Cody ^{etal}	1710	643	25,000	1.20 ac. Clearview Ct Marlette
31147 Apr 17 1985	"			"	Harmon C. Carroll	1711	156	15,000	Lot
31555 Apr 22 1985	"			"	Larry A. Carver	1711	687	25,000	Lot 126 Avon Park

INDIRECT or MORTGAGEE Index to Real Estate Mortgages — Greenville County, S. C.

REG. U. S. PAT. OFFICE *Chas. McCatt* County Indexes Since 1888 An Identifying Trade Mark


 Open at Proper Tab according to First Letter or Letters of Name and refer to Buff Sub-Index sheet for page reference.

COTT FAMILY NAME INDEX No. 75 © 1949
MADE BY THE COTT INDEX COMPANY, COLUMBUS, OHIO
SOLD BY WALKER, EVANS & COGSWELL CO., CHARLESTON, S. C.

FILE NUMBER DATE OF RECORD	MORTGAGEES FAMILY NAMES	GIVEN NAMES ABCDEFGHIJ	GIVEN NAMES JKLMNO	GIVEN NAMES PQRSTUVWXYZ	MORTGAGORS	BOOK	PAGE	Amount	BRIEF DESCRIPTION, LOCATION, ETC. (Not Warranted)
31659 Apr 22, 1985	First				<i>et al</i> Jesse Caldwell Daniel	1711	872	.00 32,040	4 Howe Sta Lots 1 & 2 Cr. Wakefield
21720 Apr. 23, 1985	"				J. W. Gray <i>et al</i>	1711	900	.00 10,176	Lot Bennett Bridge Rd. 5 1/2 Acre Brookwood
31779 Apr. 23, 1985	"				Daniel D Osborne <i>et al</i>	1711	935	.00 15,000	Lot 49 Bellingham Sec IV 1/2 Acre
31909 Apr. 24, 1985	"				William R. Lealey, Jr. <i>et al</i>	1712	84	.00 24,500	Parcel Neely Ferry Rd. 1/2 Acre
32279 Apr. 26, 1985	"				Stephen C. Kent, <i>et al</i>	1712	639	.00 7,500	Lot 4 Farmington Acres
32604 Apr 30, 1985	"				Wolfgang A. Plati, <i>et al</i>	1713	293	.00 20,500	Lot 13 Camelot Dr. "Woodall"
32792 May 6, 1985	"				Walter A. Alford	1713	440	.00 19,900	Lot 120 College St.
33045 May 2, 1985	"				Thomas S. James, <i>et al</i>	1713	961	.00 45,500	Lot 201 Sec. 6 "Lower Estate" University Park
33270 May 3, 1985	"				Ernest Wiley, Jr. <i>et al</i>	1714	242	.00 35,000	Lot 83 Bradley Blvd. 1/2 Acre
33464 May 6, 1985	"	American Mtg. Co. Inc.			Leroy Aulton, <i>et al</i>	1714	377	.00 10,225	Lot 120 Pleasant Valley Sweet Estate
33450 May 6, 1985	"				O. H. Blanton, <i>et al</i>	1714	324	.00 24,000	Lot 7 Belvedere Rd. South Westwood Sec. 4
33450 May 6, 1985	"				Charles W. Holcombe	1714	328	.00 16,000	Lot 324 Willowtree Dr.
33564 May 7, 1985	"				Thomas E. Wheeler <i>et al</i>	1714	475	.00 23,200	Lot 53 Wrenford In Brynton
33608 May 1, 1985	"				John Robert Alexander <i>et al</i>	1714	574	.00 15,200	2.6 Acre Chick of sp. sp.
33723 May 8, 1985	"	Family Financial Services			W. Kay Rosemond, <i>et al</i>	1714	666	.00 4,932	1 Acre Bessie Rd Grove Sp.
33833 May 8, 1985	"				Joseph B. Grant, <i>et al</i>	1714	845	.00 14,200	Lot 27 Cedar Lane Gardens

INDIRECT or MORTGAGEE Index to Real Estate Mortgages — Greenville County, S. C.

REG. U. S. PAT. OFFICE *Chas. McCulloch* County Indexes Since 1888 An Identifying Trade Mark

 Open at Proper Tab according to First Letter or Letters of Name and refer to Buff Sub-Index sheet for page reference.

COTT FAMILY NAME INDEX No. 75 © 1949
MADE BY THE COTT INDEX COMPANY, COLUMBUS, OHIO
SOLD BY WALKER, EVANS & COGSWELL CO., CHARLESTON, S.C.

(222)

FILE NUMBER DATE OF RECORD	MORTGAGEES FAMILY NAMES	GIVEN NAMES ABCDEFGH	GIVEN NAMES IJKLMNO	GIVEN NAMES PQRSTUVWXYZ	MORTGAGORS	BOOK	PAGE	Amount	BRIEF DESCRIPTION, LOCATION, ETC. (Not Warranted)
33815 May 8, 1985	First			Corp Union mtg.	Dorothy M. Mayben	1714	870	.00 25,000	Home Hqts. Lot 64 Range View Dr. White
34558 May 15, 1985	"			" "	John Lavern Smith	1715	620	.00 37,200	Woods Lot 21 Birnam Ct. Birnam
34774 May 16, 1985	"			" "	James Dean Burdette	1715	886	.00 21,300	Hqts. Lot 48 Dalewood Dr. Saluda
35103 May 20, 1985	"	Family Financial Services		" "	Betty L. Woodward,	1716	232	.00 83,520	Lot 13 Sandford St. Inver
35303 May 21, 1985	"			Corp. Union mtg.	Thomas A. Mason, et al	1716	472	.00 35,000	Lot, Eastern Road
35356 May 22, 1985	"			Corp. Union mtg.	Alfred C. Lopez, et al	1716	575	.00 9,200	Highway Reg. Unit 24 - A Briarwood
35720 May 24, 1985	"			Corp. Union mtg.	Charles Keith Johnson, et al	1716	942	.00 15,500	O'Neal Sp. 6 Acres Becky Gibson Rd.
35920 May 29, 1985	"			Corp. Union mtg.	Susan M. Mahaffey, et al	1717	241	.00 10,000	Sunny Slope Sec 17 Lot 152 Wendfield Dr.
35987 May 28, 1985	"	American mtg. Co. Inc.		" "	William L. Finley Jr.	1717	402	}	mtg assigned First State S & L Assn of Southeast Arkansas 20 mtg. see RMBh 1646 Pg 685
"	"	"	" "	" "	" " "	1717	402		
36898 June 4, 1985	"			Corp. Union mtg.	Jackie W. Bell, et al	1718	592	.00 13,000	Lot 6 Pine Tree, Sville
37263 June 6, 1985	"			Corp. Union mtg.	Samuel Benjamin Seegars, III, et al	1718	986	.00 12,500	Lot 21 Ponce de Leon Dr.
37489 June 7, 1985	"			Corp. Union mtg.	Carolyn Payne, et al	1719	400	.00 12,600	Pt. Lot 10 Rumer Ave.
37460 June 7, 1985	"	American mtg. Co. Inc.		" "	Willie Carpenter, et al	1719	333	}	L'Hamer Ins mtg see RMBh 1623 Pg 40 mtg assigned Saline Valley First Fed.
37686 June 11, 1985	"	"		Corp. Union mtg.	George W. Riebs Jr., et al	1719	599		
37793 June 11, 1985	"			" "	Dennis W. Burden, et al	1719	698	.00 12,500	Mountain View Lot 45 Crosscut Lane

INDIRECT or MORTGAGEE Index to Real Estate Mortgages — Greenville County, S. C.

REG. U. S. PAT. OFFICE *Chas McCott* County Indexes Since 1888 An Identifying Trade Mark


Open at Proper Tab according to First Letter or Letters of Name and refer to Buff Sub-Index sheet for page reference.

COTT FAMILY NAME INDEX No. 75 © 1949
MADE BY THE COTT INDEX COMPANY, COLUMBUS, OHIO
SOLD BY WALKER, EVANS & COGSWELL CO., CHARLESTON, S. C.

FILE NUMBER DATE OF RECORD	MORTGAGEES FAMILY NAMES	GIVEN NAMES ABCDEFGHIJ	GIVEN NAMES KLMNO	GIVEN NAMES PQRSTUVWXYZ	MORTGAGORS	BOOK	PAGE	Amount	BRIEF DESCRIPTION, LOCATION, ETC. (Not Warranted)
3779 June 11, 1985	First			Union Mtg. Co.	Richard Anthony Brown	1719	719	9,900	Biltmore: Lot 25 Bent Jay Dr
37804 June 11, 1985	"			" Mtg. Co.	Helme H Voorhees etal	1719	728		In mtg. du Rem Rh. 1645 pg 399 Mtg. assigned Colonial Fed. S. & L. "Wedge Hampton Gardens"
37834 June 12, 1985	"	American Mtg Co. Inc.			Casimir J. Zyltowski	1719	795	13,500	Lot 148 Luptwood Dr. Pa. III
37833 June 12, 1985	"	American Mtg. Co. Inc.			George W. Leeman	1719	802	21,000	Lot 1 Algonaquin Trail Rd., Rancherly
37951 June 12, 1985	"	Family Financial Services Inc.			Emma V. Lata	1719	868	5,424	Lot 108 Beck ave. "Augusta Re-Record 1716 pg 156
38015 June 13, 1985	"			Union Mtg. Co.	Harmon C. Carroll	1720	336	15,000	Lot in Div. see Rem Rh.
38271 June 17, 1985	"			Union Mtg. Co.	Timothy S. Jerbin et al	1720	616	26,000	Hyppocrene Lot 11-9 Scuppernon Rd.
38466 June 18, 1985	"	Family Financial Services, Inc.			Gary Beardens et al	1720	815	3,832	Lot 3 City View Annex Hts. Maeldin
38480 June 18, 1985	"			Union Mtg. Corp.	Frederick M. Schuertz et al	1720	834	13,600	Lot 92 Devon Dr. add. Knollwood
38769 June 20, 1985	"			Union Mtg. Corp.	Floyd Lanier Guest et al	1721	100	10,000	Lot 159 Peppertree Sec. 3 Chestnut Hells
38889 June 20, 1985	"			Union Mtg. Corp.	Charles J. Mc Mahan et al	1721	103	25,000	Lot 161 Butternut Dr. Lawns
38924 June 20, 1985	"			Union Mtg.	Dilbert H. Sayres et al	1721	243	16,300	Lot 61, Suffolk Ct. River Camp Dantz 39.
39148 June 21, 1985	"	American Mtg. Co. Inc.			Blonie Szimac	1721	537	26,550	Lot 8 Blossom Dr. Kennedy Mauldin
39119 June 24, 1985	"			Union Mtg. Corp.	Clyde M. Bridwell	1721	696	7,600	Lot 104 Elm Dr. Eastdale lot Black ave
39330 June 24, 1985	"			" "	David A. Johnson et al	1721	702	15,000	Lot 8 McLean St. also mtg
June 25, 1985	"			" "	Donald Lee Longenecker et al	1721	939	30,000	Meadowbrook Farm Lot 5K pt, lot 6 Lorraine Dr

INDIRECT or MORTGAGEE Index to Real Estate Mortgages — Greenville County, S. C.

REG. U. S. PAT. OFFICE *Chas McCott* County Indexes Since 1888
An Identifying Trade Mark

 Open at Proper Tab according to First Letter or Letters of Name and refer to Buff Sub-Index sheet for page reference.

COTT FAMILY NAME INDEX No. 75 © 1949
MADE BY THE COTT INDEX COMPANY, COLUMBUS, OHIO
SOLD BY WALKER, EVANS & COGSWELL CO., CHARLESTON, S. C.

(4-A)

FILE NUMBER DATE OF RECORD	MORTGAGEES FAMILY NAMES	GIVEN NAMES ABCDEFGHIJ	GIVEN NAMES JKLMNO	GIVEN NAMES PQRSTUVWXYZ	MORTGAGORS	BOOK	PAGE	Amount	BRIEF DESCRIPTION, LOCATION, ETC. (Not Warranted)
39299 June 25, 1985	First	American Mtg. Co. Inc.			Lucky N. Thomas et al	1722	67		In mtg. du Kem Ch. 1699 pg. 842 Mtg assigned E.F. Hutton Mtg. Corp.
39297 June 25, 1985	"	"			Lucky N. Thomas et al	1722	69		In mtg. du Kem Ch. 1699 pg. 842 Mtg assigned Hering Financial F.A.
39549 June 26, 1985	"			Corp. Union mtg.	Darrell D. Selby, et al	1722	215	18,200	"Valleybrook" Lot 215 Lost Court Sec I
39571 June 27, 1985	"			Corp. Union mtg.	James C. Stephenson et al	1722	258	11,600	"Jewel" Lot 50 Roberts Dr. Cherokee
39738 June 28, 1985	"			Corp. Union mtg.	Edward R. Connors	1722	942	13,300	Painte Sec 1 Lot 22 Atherton Way Newinger
448 July 2, 1985	"			Corp. Union mtg.	Joe E. Willis, Jr.	1723	623	11,500	Westwood, Sville Lot 248 Bellwood Cir Sec III
699 July 5, 1985	"	American mtg Co. Inc.			Donald F. Dow, et al	1724	60	25,800	Lot 3 Hwy. 14
906 July 9, 1985	"			Corp. Union mtg.	John L. Centu et al	1724	343	35,500	Lot 42 Mayfield 342 Bradlock St. Knalwood
1247 July 11, 1985	"			Corp. Union mtg. Corp.	Lewis Edward Mims III	1724	693		In mtg. du Kem Ch. 1683 page 170 Return in judgment call 85-2795
1855 July 17, 1985	"			Corp. Union mtg.	Charles W. Smith Jr.	1725	466	8,200	Lot 44 Padlock Place Heritage
2088 July 18, 1985	"			Corp. Union mtg.	Wm F. Roberts, et al	1725	758	25,400	Newinger Place Sec 3, Lot 14 Hedgewood Terrace
2400 July 22, 1985	"			Corp. Union mtg.	Jimmy A. Burrill et al	1726	114	10,800	24.94 ac
2833 July 25, 1985	"			Corp. Union mtg.	Frederic Z. Hershey et al	1726	623	10,000	Lot 3
2902 July 26, 1985	"			"	Merle J. Webber	1726	677	15,900	Rd. Benny Eto. Sec A: Lot 89 Cor. Jamaica Rd. & Poinciana
3400 July 30, 1985	"			"	Joe S. Deane et al	1727	460	18,500	Lot 145 Glendale
3532 July 31, 1985	"			"	John Marshall McManis et al	1727	551	17,500	Rd. Lot 15 + Rt. lot 7 Judson

INDIRECT or MORTGAGEE Index to Real Estate Mortgages — Greenville County, S. C.

REG. U. S. PAT. OFFICE *Chas. McClellan* County Indexes Since 1888
An Identifying Trade Mark

Open at Proper Tab according to First Letter or Letters of Name and refer to Buff Sub-Index sheet for page reference.

COTT FAMILY NAME INDEX No. 75 © 1949
MADE BY THE COTT INDEX COMPANY, COLUMBUS, OHIO
SOLD BY WALKER, EVANS & COGSWELL CO., CHARLESTON, S.C.

FILE NUMBER DATE OF RECORD	MORTGAGEES FAMILY NAMES	GIVEN NAMES ABCDEFGHIJ	GIVEN NAMES KLMNO	GIVEN NAMES PQRSTUVWXYZ	MORTGAGORS	BOOK	PAGE	Amount	BRIEF DESCRIPTION, LOCATION, ETC. (Not Warranted)
3419 July 31, 1985	First	American Mtg. Co. Inc.			Charlotte Medrow	1727	640	.00 9,300	Syille Lot 44 Sec. I Pinsettee
3701 Aug 1, 1985	"	Atlanta Mtg. Corp.			Brian L. Sykes, et al	1727	870	.00 52,500	Forestwood Sec II Lot 137 Cape Myrtle Court
3691 Aug 1, 1985	"			Union Mtg. Corp.	Ray R. Woods, et al	1727	875	.00 17,500	Lot 127 West A. Coleman St.
4484 Aug 7, 1985	"			" "	Bernard E. Kote et al	1729	118	.00 7,900	See Fg Lot 11 Draybridge Dr. Dullingswoods
5059 Aug 13, 1985	"	American Mtg. Co. Inc.			Luther C. Johnson	1729	809	.00 12,350	Lot 53 + pth lot 55 Pine Brook
5052 Aug 13, 1985	"			Union Mtg. Corp.	Danuel Ray Lancaster et al	1729	819	.00 9,300	Maulden Lot 21 Bishop Dr. Bishop St.
5114 Aug 13, 1985	"	American Mtg. Co. Inc.			Bobby Joe Martin	1729	941		For Mtg. see Rem. Pl. 1691pg. 219 Mtg. assigned EF Hutton Mtg. Corp.
5778 Aug 14, 1985	"	Family Financial Services Inc.			John M. Curston, et al	1730	130	.00 8,796	Lot South St.
5250 Aug 14, 1985	"			Union Mtg. Corp.	Albert J. Sykes, Jr.	1730	136	.00 14,000	Green Sec. III. Lot 122 Wellington
5941 Aug 20, 1985	First	Mtg Co. Inc.			Martin C. Miles	1731	126		Lot 104 New St. Kings pg 104 Mtg assigned to E.H. Hutton Mtg Corp.
6043 Aug 21, 1985	"			Union Mtg. Corp.	Clark Edward Beam et al	1731	212		Lot 63 Del Norte Ests.
6148 Aug 21, 1985	"			" "	Bennie V. Cider, Jr.	1731	321	.00 20,000	Lawson Lot 16 N. Main St. Highland
6479 Aug 23, 1985	"	Family Financial Services			Dwight D. Prince, et al	1731	677	.00 26,928	Lots 102 + 103 Parker St.
6487 Aug 23, 1985	"			Union Mtg. Corp.	David M. Rogan	1731	757	.00 25,000	Beekwood Sec. 1 Lot 26 Beekwood Dr.
6876 Aug 27, 1985	"			Union Mtg. Corp.	James W. Peacock, Jr.	1732	292	.00 22,900	Lot 80, Oakwood Acres, Sec. 3
7086 Aug 29, 1985	"			Union Mtg. Corp.	J. Michael Johnson et al	1732	697	.00 33,000	Brookhaven Chick Spgs Sp. Lot 27 Benjamin Ave

INDIRECT or MORTGAGEE Index to Real Estate Mortgages — Greenville County, S. C.

REG. U. S. PAT. OFFICE *Chas. McCott* County Indexes Since 1888 An Identifying Trade Mark

 Open at Proper Tab according to First Letter or Letters of Name and refer to Buff Sub-Index sheet for page reference.


COTT FAMILY NAME INDEX No. 75 © 1949
MADE BY THE COTT INDEX COMPANY, COLUMBUS, OHIO
SOLD BY WALKER, EVANS & COGSWELL CO., CHARLESTON, S.C.

(4B)

FILE NUMBER DATE OF RECORD	MORTGAGEES FAMILY NAMES	GIVEN NAMES ABCDEFGHIJ	GIVEN NAMES JKLMNO	GIVEN NAMES PQRSTUVWXYZ	MORTGAGORS	BOOK	PAGE	Amount	BRIEF DESCRIPTION, LOCATION, ETC. (Not Warranted)
7086 Aug 29, 1985	First			Corp. Union Mtg.	Joseph E. Ranton et al	1732	700	22,900 ^{.00}	Lot 27 Oakwood Acre
7297 Aug 30, 1985	"			"	William Byrum et al	1732	987	23,000 ^{.00}	30.16 Acre Denton Rd.
7845 Sep 4, 1985	"	Family Financial Service			Robert Lee Foster et al	1733	777	4,608 ^{.00}	Lot 15, Spring St. Mills Mill Del Norte Estd.
8045 Sept 5, 1985	"	"	"	"	Michael Dean, et al	1734	74	22,764 ^{.00}	Lot 309 Del Norte Rd. Sec. II
8140 Sep 6, 1985	"			Corp. Union Mtg.	Thomas J. Bennett et al	1734	282	19,000 ^{.00}	Lot Waccamaw Tr. "Golden Grove Estd."
8288 Sept 9, 1985	"			Corp. Union Mtg.	Morris E. Jones, et al	1734	338	31,600 ^{.00}	Lot Golden Grove Cir. In mtg. see Rem. Bk. 1727 pg. 870
8363 Sept. 9, 1985	"	Atlanta Mtg. Corp.			Brian L. Sykes, et al	1734	889		Mtg. assigned to First Nat'l Bank of Atlanta
8666 Sept 11, 1985	"			Corp. Union Mtg.	Charles D. Fleming et al	1734	834	25,000 ^{.00}	Winn Mt. Tr. Lots 28 & 29 Racine Court
8775 Sept. 12, 1985	"			Corp. Union Mtg.	Wayne B. Campbell	1735	01	35,000 ^{.00}	Crut Lot 20 Sugar Cone Court Sugar
9160 Sept 16, 1985	"			Corp. Union Mtg.	Michael Kern Johnson et al	1735	525	43,700 ^{.00}	Forest Hills Lot 34 Bridgwood Ave.
9222 Sept. 16, 1985	"			Corp. Union Mtg.	Carl K. Sycks, et al	1735	656		Rem. Bk. 1655 pg. 166 + Bk. 1735 pg. 652 Subordination Agreement - In mtg. see
9514 Sept 18, 1985	"			Corp. Union Mtg.	Ray Winton, et al	1736	205	18,000 ^{.00}	Lot 227 Augusta Acres.
10034 Sept 23, 1985	"			" "	Johanie Corner, et al	1737	56	6,100 ^{.00}	Lot 19 Waters Ave. Richwick
10034 Sept 23, 1985	"			" "	James D. Hartzell, et al	1737	59	25,000 ^{.00}	Sedgewood Lot 63 Warrington Dr. Sec. A
10318 Sept 24, 1985	"			Corp. Union Mtg.	Marye M. Devlin et al	1737	417	14,300 ^{.00}	Park Lot 148, Marlow Lane Avon
10591 Sept 26, 1985	"	Family Financial Service			Virgil K. Kilmeyer et al	1737	918	21,528 ^{.00}	Lot 21 Cahu Drive

INDIRECT or MORTGAGEE Index to Real Estate Mortgages — Greenville County, S. C.

REG. U. S. PAT. OFFICE *Chas McCatt* County Indexes Since 1888 An Identifying Trade Mark

 Open at Proper Tab according to First Letter or Letters of Name and refer to Buff Sub-Index sheet for page reference.

COTT FAMILY NAME INDEX No. 75 © 1949
MADE BY THE COTT INDEX COMPANY, COLUMBUS, OHIO
SOLD BY WALKER, EVANS & COGSWELL CO., CHARLESTON, S. C.

FILE NUMBER DATE OF RECORD	MORTGAGEES FAMILY NAMES	GIVEN NAMES ABCDEFGHIJ	GIVEN NAMES JKLMNO	GIVEN NAMES PQRSTUWXYZ	MORTGAGORS	BOOK	PAGE	Amount	BRIEF DESCRIPTION, LOCATION, ETC. (Not Warranted)
10754 Sept. 27, 1985	First			Corp. Union Mtg.	Sara M. Dover	1738	241	.00 22,100	Grove Sp. Lot 6 (1.74 acres) Belle Terre Ave
10880 Sept 30, 1985	"	American Mtg. Co. Inc.			Sammy Hoover et al	1738	357	.00 15,000	Lot 49 Liberty Street Piedmont
11263 Oct 1, 1985	"			Corp. Union Mtg.	Emma J. Locke	1738	928	.00 10,700	Lot 7 Chick Spgs.
11411 Oct. 2, 1985	"			Corp. Union Mtg.	Ralph D. Zempalton, Jr.	1739	147	.01 25,000	Sumner Lake Lot 330 pt. lot 32 Nelson Dr.
11716 Oct 3, 1985	"			Corp. Union Mtg.	Charles V. Henderson	1739	415	.00 10,000	Lot 34 Malone St. Mantle Sp.
12044 Oct. 7, 1985	"			Corp. Union Mtg.	Eleanor L. Kohlbaugh	1739	821	.00 21,100	University Hqts. Lot 106 White Oak Rd.
12256 Oct. 7, 1985	"			Corp. Union Mtg.	Ronald H. Lakome, et al	1740	153	.00 5,000	Orchard View Sq. #4 Lot 343 Orchard Dr.
13719 Oct. 21, 1985	"			Corp. Union Mtg.	Jon F. Bridger et al	1742	307	.00 28,600	Maple Lake Lot 157 Adulusion Trail
13799 Oct 21, 1985	"	American Mtg. Co. Inc.			Bobby Joe Martin	1742	318	.00	85-4733 For judgment 10/6/91 Pg 219 Release of Secured judgment roll #
13920 Oct 22, 1985	"			Corp. Union Mtg.	Paul Eugene Carbaugh	1742	409	.00 10,000	Lot Cor Grove Rd. & Arthur
13592 Oct. 22, 1985	"			Corp. Union Mtg.	Elizabeth Rose Christopher	1742	443	.00 32,000	Lot 11 Windemere Dr. Cherokee
13850 Oct. 22, 1985	"			Corp. Union Mtg.	Kenneth W. Payne et al	1742	496	.00 22,300	Lot Vaughn Rd. Chick Spgs Sp.
13854 Oct. 22, 1985	"			Corp. Union Mtg.	Michael L. West, et al	1742	503	.00 17,000	Mill Valley Ln #4 Lot 88 Mitchins Pt. Sumner
14182 Oct 24, 1985	"			Corp. Union Mtg.	George H. King et al	1742	836	.00 6,200	"Anderson St. Highlande" Lot 88 & pt lot 87 Somerset Ave
15347 Nov. 1, 1985	"	Family Financial Services Inc			Patti R. Taylor	1744	606	.01 18,100	Lot 19 McSwain Gardens Santee Sp.
15490 Nov 4, 1985	"			Corp. Union Mtg.	Wade L. Rainey, et al	1744	948	.00 31,000	1.60 acres

INDIRECT or MORTGAGEE Index to Real Estate Mortgages — Greenville County, S. C.

REG. U. S. PAT. OFFICE *Chas. McCott* County Indexes Since 1888
An Identifying Trade Mark

 Open at Proper Tab according to First Letter or Letters of Name and refer to Buff Sub-Index sheet for page reference.


COTT FAMILY NAME INDEX No. 75 © 1949
MADE BY THE COTT INDEX COMPANY, COLUMBUS, OHIO
SOLD BY WALKER, EVANS & COGSWELL CO., CHARLESTON, S. C.

(40)

FILE NUMBER DATE OF RECORD	MORTGAGEES FAMILY NAMES	GIVEN NAMES ABCDEFGHIJ	GIVEN NAMES KLMNO	GIVEN NAMES PQRSTUVWXYZ	MORTGAGORS	BOOK	PAGE	Amount	BRIEF DESCRIPTION, LOCATION, ETC. (Not Warranted)
15801 Nov. 5 1985	First			Union Mtg. Co.	Jerry A. Payne et al	1745	141	16,500	Lot David Street
16039 Nov. 7 1985	"			"	Edward Linnell Miller et al	1745	552	26,000	Lot 67 Care Lane Etc.
16258 Nov. 8 1985	"			"	Sylvia W. Hartzel et al	1745	745	19,000	Truck Meadows Farms Lot 47, High Valley Blvd. Sec. I
16383 Nov. 11 1985	"			"	Kippy D. Miller et al	1745	938	10,000	Lot 8 Ethelridge Ave.
16778 Nov. 14 1985	"	American Mtg. Co. Inc.			Evelyn M. Rerrick et al	1746	562		2nd Right to Use 1650 P. 76 L Mtg. Assigned E. J. Hutton Mtg. Corp.
17024 Nov. 16 1985	"			Union Mtg. Co.	Frances R. Stokes et al	1746	911	15,500	11 Red Oak Dr.
17100 Nov. 18 1985	"	Family Financial Services, Inc.			Sherman Clayton Newman et al	1747	9	92,220	Lot 40 Pine Tree, S.ville
17157 Nov. 19 1985	"			Union Mtg. Co.	Richard E. Mitchell et al	1747	176	17,300	Lot 46 Pelham Work Sec I
17528 Nov. 21 1985	"	Family Financial Services Inc.			Charles C. Clark, Jr. et al	1747	572	10,320	Lot 3 Shaker Colony
17984 Nov. 26 1985	"			Union Mtg. Corp.	John Dee Caldwell et al	1748	167	6,100	View Over Church Spring Sp.
18039 Nov. 26 1985	"			Union Mtg. Corp.	Ben J. Studnicka et al	1748	255	35,000	Lot 27 Vaughn St. Pleasant Merrifield Park
18326 Nov. 27 1985	"			Union Mtg. Corp.	Jerry H. Chamber et al	1748	720	25,000	Lot 47 Parliament Rd. Hells Church Spring Sp.
18226 Nov. 27 1985	"			Union Mtg. Corp.	Mary Stella Coleman et al	1748	742	15,000	Lot 13 Bridgwood Ave. Forest Hillsborough
18136 Nov. 27 1985	"			Union Mtg. Corp.	Thomas L. Strickland et al	1748	792	31,000	Lot 90 Woodfields Lot 92 Old Mill Rd. Sec I
18136 Nov. 27 1985	"			Union Mtg. Corp.	G. Mark Stofega et al	1748	795	21,300	mill Rd. Barpsdale Lot 13 Rockingham Rd. + Parkin
18737 Dec. 3 1985	"			Union Mtg. Corp.	Clare Ann Marchbanks et al	1749	359	8,900	Second Am. Lot 59 Sec I 3.W. Park Mtg. Co.

INDIRECT or MORTGAGEE Index to Real Estate Mortgages — Greenville County, S. C.

REG. U. S. PAT. OFFICE *Chas McCott* County Indexes Since 1888 An Identifying Trade Mark

 Open at Proper Tab according to First Letter or Letters of Name and refer to Buff Sub-Index sheet for page reference.

COTT FAMILY NAME INDEX No. 75 © 1949
MADE BY THE COTT INDEX COMPANY, COLUMBUS, OHIO
SOLD BY WALKER, EVANS & COGSWELL CO., CHARLESTON, S.C.

FILE NUMBER DATE OF RECORD	MORTGAGEES FAMILY NAMES	GIVEN NAMES ABCDEFGHIJ	GIVEN NAMES JKLMNO	GIVEN NAMES PQRSTUVWXYZ	MORTGAGORS	BOOK	PAGE	Amount	BRIEF DESCRIPTION, LOCATION, ETC. (Not Warranted)
18845 Dec 9, 1985	First			Corp Union Mtg.	Ronnie C. Hart, et al	1749	608	28,600	God Lat Anderson Ridge - Ellen
19334 Dec 9, 1985	"	Family Financial Services Inc.			Larry B. Browner, Jr.	1750	231	26,544	Del Norte, Ealy, Sec 5 Lot 45 Great Glen Rd.
19417 Dec 10, 1985	"			Union Mtg. Corp.	Michael Edward Zeller et al	1750	542	13,500	Epiphany Sec. Austin Tr. Lot 15 Mustang Creek S.E.
19424 Dec 10, 1985	"			Union Mtg Corp.	Dore B. Mathiam	1750	562	11,500	Lot 50 Jordan Estg. - Manskin Brook Forest Sec 5
19598 Dec 11, 1985	"			Union Mtg Corp.	Michael W. Steoud	1750	807	23,500	Lot 25 Canyon Circle Pine Hornstead Acres
19895 Dec 13, 1985	"			Union Mtg Corp.	Bobby Joe Griffin et al	1751	200	7,800	Lot 105 Cateham Way Joy Runny
19895 Dec 13, 1985	"			Union Mtg Corp.	Malcolm Daniel Dickson Jr. et al	1751	203	9,700	Lot 156 Coronado Dr. Gray Pelham Est.
20124 Dec 16, 1985	"			Union Mtg. Corp.	Thel C. Broughton, Jr.	1751	462	39,310	Lot 27 St. Augustine Dr. County In Mtg. du Rem. Bl. 1721 pg. 537
20230 Dec 17, 1985	"	American Mtg. Co, Inc			Klavia Szimone	1751	807		Mtg Assign. American S + L Loan of Brozoria County In Mtg. du Rem Bl. 1719 pg. 795
20230 Dec 17, 1985	"	American Mtg Co, Inc			Mark A. Jaltowski et al	1751	807		Mtg Assign American S + L Loan of Brozoria County In Mtg. du Rem Bl. 1719 pg. 802
20230 Dec 17, 1985	"	American Mtg. Co, Inc.			George W. Leman	1751	807		Mtg Assign American S + L Loan of Brozoria County In Mtg. du Rem Bl. 1714 pg. 377
20230 Dec 17, 1985	"	American Mtg Co, Inc			Leroy Linton, et al	1751	807		Mtg Assign American S + L Loan of Brozoria County In Mtg. du Rem Bl. 1688 pg. 810
20412 Dec 17, 1985	"				Edith B. Moss, et al	1751	807		Mtg Assign American S + L Loan of Brozoria County In Mtg. du Rem Bl. 1688 pg. 810
20418 Dec 18, 1985	"			Union Mtg. Corp.	A. Hughes Carley, Jr.	1751	847	32,700	Lot 50 Briantuck Rd. Sherwood Grant
20453 Dec 18, 1985	"			Union Mtg. Corp.	Fred C. Kamady, et al	1751	876	22,800	Lot 35 Canterbury Rd. Mathews
20453 Dec 18, 1985	"			Union Mtg. Corp.	Mark A. Mills, et al	1751	940	11,200	Lot 6 Sherwood Creek

INDIRECT or MORTGAGEE Index to Real Estate Mortgages — Greenville County, S. C.

REG. U. S. PAT. OFFICE *Chas McCath* County Indexes Since 1888 An Identifying Trade Mark

Open at Proper Tab according to First Letter or Letters of Name and refer to Buff Sub-Index sheet for page reference.

COTT FAMILY NAME INDEX No. 75 © 1949
MADE BY THE COTT INDEX COMPANY, COLUMBUS, OHIO
SOLD BY WALKER, EVANS & COGSWELL CO., CHARLESTON, S.C.

(4-R)

FILE NUMBER	MORTGAGEES	GIVEN NAMES	GIVEN NAMES	GIVEN NAMES	MORTGAGORS	BOOK	PAGE	Amount	BRIEF DESCRIPTION, LOCATION, ETC.
DATE OF RECORD	FAMILY NAMES	ABCDEFGHIJ	IJKLMNOP	QRSTUVWXYZ					(Not Warranted)
20729 Dec. 20, 1985	First	Family Financial Services			Walter A. William, et al	1752	548	11,844	with Paris mt. 27. 1st lot in East 1st St. & Laurel
21071 Dec. 23, 1985	"	"	"	"	Patricia S. Austin	1753	66	4,572	Revised Sec I Dent 27. P.O. lot 100 + 101 Kenmore Dr.
21647 Dec. 31, 1985	"			of Florida Mutual Savings Assoc.	Greenville Associates, Ltd.	✓	✓	✓	85-5758 (SC Hwy. 146) Fixtures - 10.51 acres Woodruff Rd.
21665 Dec. 31, 1985	"	<i>renamed</i> Dennis S. Inksbury REMO.		of Florida Mutual Savings Assoc.	Greenville Associates, Ltd.				Also Easement 10.51 acres R/W Woodruff Rd.
21822 Dec. 31, 1985	"			Corp Union Mtg.	Robert G. Sims	1754	276	48,400	Sec. 2 Lot 19 Vista Dr. Pinchmet
22082 Jan 3, 1986	"			Corp. Union Mtg.	Cathy E. Breageah	1754	977	35,000	Sec. 2 Dille, Lease pt. Lot 46 Delmon Dr. Brentwood
22255 Jan 6, 1986	"			Corp. Union Mtg.	Dary S. McMin, et al	1755	299	8,600	Club map 7 Lot 90 Sugar Creek Court Sugar
22437 Jan 7, 1986	"			Corp. Union Mtg.	Edward H. Eakerson	1755	648	40,900	Lot 12 Powderhorn Sec II
22843 Jan 9, 1986	"			Corp. Union Mtg.	David L. Singleton et al	1755	979	13,500	Sec II Lot 227 Devenge Place
23133 Jan 13, 1986	"			" "	Robert A. Horton, Jr. et al	1756	370	28,000	lot 12 Canbrake I
23273 Jan 14, 1986	"			Corp Union Mtg.	Kent P. Stubbs	1756	514	15,600	Lot 58 Pilham wood, Sec I In mtg. on Elm Dr. 1645 pg. 399
23564 Jan 16, 1986	"	American mtg. Co Inc.			Thelma H. Voorhees	1756	999		mtg. assigned E. F. Horton mtg. log. Great Esty.
23749 Jan 17, 1986	"			Corp Union Mtg.	John E. Wood	1757	53	36,000	Lot 147 Penfield Dr. South
23719 Jan 17, 1986	"			Corp. Union Mtg.	Nikolas P. Demos et al	1757	203	36,000	Sec 3 Wellington Green Lot 121 Kenilworth Dr
23719 Jan 17, 1986	"			Corp. Union Mtg.	Billy Ray Best	1757	206	28,000	Sec 3 Lot 87 Yawn Rd. Langewood
23966 Jan 20, 1986	"			" "	Robert Bayne, et al	1757	271	20,200	Lot 35 Shamrock Ave

INDIRECT or MORTGAGEE Index to Real Estate Mortgages — Greenville County, S. C.

REC. U. S. PAT. OFFICE *Chas McCott* County Indexes Since 1888 An Identifying Trade Mark

Open at Proper Tab according to First Letter or Letters of Name and refer to Buff Sub-Index sheet for page reference.

COTT FAMILY NAME INDEX No. 75 © 1949
MADE BY THE COTT INDEX COMPANY, COLUMBUS, OHIO
SOLD BY WALKER, EVANS & COGSWELL CO., CHARLESTON, S.C.

FILE NUMBER DATE OF RECORD	MORTGAGEES FAMILY NAMES	GIVEN NAMES ABCDEFGHIJ	GIVEN NAMES JKLMNO	GIVEN NAMES PQRSTUVWXYZ	MORTGAGORS	BOOK	PAGE	Amount	BRIEF DESCRIPTION, LOCATION, ETC. (Not Warranted)
23927 Jan 20, 1986	First	American Mtg Co. Inc.			William L. Finley, Jr. et al	1757	378		In Mtg Book 1646 Pg 685 Mtg assigned E. J. Hutton Mtg Corp.
24104 Jan 21, 1986	"	Family Financial Services, Inc.			Gloria A. Muzum	1757	484	57,420	Mauldin Lot 33 Mountain Sec III
24199 Jan 22, 1986	"				Union Mtg Corp. Morgan A. Barnhill et al	1757	599	6,100	wildair Est. Pt. lot 17 Burgandy Dr.
24512 Jan 24, 1986	"				Union Mtg Corp. William Lynn Burris	1757	939	10,500	Glendale Lot 74 Fairfield Dr.
24995 Jan 29, 1986	"				Union Mtg Corp. Larry B. Howard	1758	593	15,500	Chick Spgs. Sp. Lot 162 Super High Home Site
25094 Jan 30, 1986	"				Union Mtg Corp. Gurman L. King et al	1758	710	17,400	"Belton Subspace" Lot 25 White Horse Rd.
25740 Feb 4, 1986	"				Union Mtg Corp. J. R. Howard	1759	723	13,100	Sec II Lot 162 strip 7163 Oak Crest
26070 Feb 6, 1986	"				Union Mtg Corp. Danny R. Atkinson et al	1760	65	23,700	Mauldin Lot 2 Heather Lane Bendlet Est
26148 Feb 7, 1986	"				Union Mtg Corp. Timothy Bruce Thornton et al	1760	209	17,100	.80 Parcel Cockeal Rd.
26277 Feb 10, 1986	"				Union Mtg Corp. Gary R. Wilson et al	1760	338	30,000	.00 Smith Lot 625 Westwood Sec VI
26447 Feb 11, 1986	"				Union Mtg Corp. Gary Ray Kirby et al	1760	574	21,000	.00 Lot 18 Oak Hollow Sec I
26774 Feb 13, 1986	"	Family Financial Services			Betty C. Nutt	1760	959	23,436	.00 Bays' Spgs. Lot 96 Chandler St.
26995 Feb 17, 1986	"				Union Mtg Corp. Joseph H. Finley et al	1761	265	20,000	.00 4 Snow St. Green Church Spgs Sp. Lot 30 and pt lot 31 Poplar Dr
27150 Feb 19, 1986	"				Union Mtg Corp. Armand Curtis et al	1761	463	11,700	.04 Way "Heritage Lake" Lot 32 Car, Harmon Trail + Spiggen
27405 Feb 20, 1986	"				" "	1761	744	13,100	.00 Lot 104 Thornwood Acorn
27566 Feb 21, 1986	"				Charles D. Welch, et al	1761	896	24,000	.00 Estate Sec. 4" Lot 1 Compton Dr. "Serra Parcel"

INDIRECT or MORTGAGEE Index to Real Estate Mortgages — Greenville County, S. C.

REC. O. S. *Chas McCath* County Indexes Since 1888
PAT. OFFICE An Identifying Trade Mark

Open at Proper Tab according to First Letter or Letters of Name and refer to Buff Sub-Index sheet for page reference.

COTT FAMILY NAME INDEX No. 75 © 1949
MADE BY THE COTT INDEX COMPANY, COLUMBUS, OHIO
SOLD BY WALKER, EVANS & COGSWELL CO., CHARLESTON, S.C.

(42)

FILE NUMBER DATE OF RECORD	MORTGAGEES FAMILY NAMES	GIVEN NAMES ABCDEFGHIJ	GIVEN NAMES JKLMNO	GIVEN NAMES PQRSTUVWXYZ	MORTGAGORS	BOOK	PAGE	Amount	BRIEF DESCRIPTION, LOCATION, ETC. (Not Warranted)
27626 Feb 21, 1986	The First	FKA Southern Service Corp.	Group, Inc.	Real Estate	Greenville, S.C. The Smith Companies Inc.	1761	944	17,500 ^{.00}	Lot 15 + 16 Stone Glen
27626 Feb 21, 1986	"	"	"	"	Greenville, S.C. The Smith Companies of	1761	946	17,500 ^{.00}	Lot 2 Stone Glen
27651 Feb 24, 1986	The	FKA Southern Service Corp.	Group, Inc.	Real Estate	Waterford Blvds. Inc.	1762	19	14,500 ^{.00}	Lot 21 Adonia Dr. Walden
28500 Mar 3, 1986	The First	FKA Southern Service Corp.	Group, Inc.	Real Estate	Waterford Blvds. Inc.	1763	487	26,700 ^{.00}	For mtg see Rem Bk 1001 pg 53. Release lot 2, Walden Pond "Coach Hills"
29173 Mar 7, 1986	First	FKA Southern Service Corp.	Group, Inc.	Real Estate	James A. Darby, et al	1764	24	26,700 ^{.00}	Lot 164 Coach Hills Dr.
29316 Mar 7, 1986	The First	FKA Southern Service Corp.	Group, Inc.	Real Estate	Devergen Pointe Co.	1764	215	21,000 ^{.00}	In mtg see EM Bk 1634 Pg 295 Release Lot 40 Devergen Pointe, No 2
29351 Mar 10, 1986	"	FKA Southern Service Corp.	Group, Inc.	Real Estate	Larry P. McCartney et al	1764	479	21,000 ^{.00}	1 Acre Hammett Road
29623 Mar 11, 1986	"	FKA Southern Service Corp.	Group, Inc.	Real Estate	S + S Investments	1764	663		1080 pg 680 + 1730 pg 235 Subordination, for mtg see Rem Bk
29623 Mar 11, 1986	"	FKA Southern Service Corp.	Group, Inc.	Real Estate	S + S Investments	1764	667		680 + 1730 pg 235 Subordination, for mtg see Rem Bk 1080 pg
29747 Mar 12, 1986	"			Union Mtg Corp.	Robert D. Moser et al	1764	810	24,000 ^{.00}	Creek Sect map 4 Lot 142 Sugar Creek Lane Sugar
20027 Mar 13, 1986	"			Union Mtg Corp.	Oscar L. Blume, Jr. et al	1765	100	20,000 ^{.00}	Lots 11 + 12
30334 Mar 17, 1986	"	Family Financial Services			Harry Bearden, et al	1765	469	3,540 ^{.00}	Lot 3 City View Annex
30650 Mar 20, 1986	"			Union Mtg Corp.	Philip B. Koppert et al	1765	823	26,000 ^{.00}	Lot 6 Island Apt.
31328 Mar 26, 1986	"			Union Mtg Corp.	Allen L. McCall	1766	859	13,000 ^{.00}	Lot 9 Juanita Court
32010 Mar 26, 1986	"	Family Financial Services			Delia S. McKinney et al	1767	595	6,144 ^{.00}	Lot 1 Calloway Rd. Sylvan Hill
31873 Mar 31, 1986	"			Union Mtg Corp.	Larry O. Estep et al	1767	762	43,400 ^{.00}	Fairview Tr. Lot Nash Mill Rd.

INDIRECT or MORTGAGEE Index to Real Estate Mortgages — Greenville County, S. C.

REG. U. S. PAT. OFFICE *Chas McCott* County Indexes Since 1888 An Identifying Trade Mark


Open at Proper Tab according to First Letter or Letters of Name and refer to Buff Sub-Index sheet for page reference.

COTT FAMILY NAME INDEX No. 75 © 1949
MADE BY THE COTT INDEX COMPANY, COLUMBUS, OHIO
SOLD BY WALKER, EVANS & COGSWELL CO., CHARLESTON, S.C.

FILE NUMBER DATE OF RECORD	MORTGAGEES FAMILY NAMES	GIVEN NAMES ABCDEFGHIJ	GIVEN NAMES JKLMNO	GIVEN NAMES PQRSTUVWXYZ	MORTGAGORS	BOOK	PAGE	Amount	BRIEF DESCRIPTION, LOCATION, ETC. (Not Warranted)
32172 Apr. 1, 1986	First			Corp. Union Mtg.	John C. Elmore et al	1767	987	.00 12,000	6.3 acs. Butler Tr
32172 Apr. 1, 1986	"			" "	Isabel W. Erwin	1767	990	.00 5,300	Lot 6 Rosedale
32874 Apr. 7, 1986	"	Family Financial Services Inc.			Paul W. Nutting et al	1769	22	.88 23,938	Dr. Highway fees Lot 8 & Pt. Lot 9 Arlene
33624 Apr. 14, 1986	"			Corp. Union Mtg.	Clyton R. Richard et al	1769	907		Jay Mtg. on Rem Ch 1561 pp 814 Release Lien from Judgment Roll 84-1552
33652 Apr. 15, 1986	"			" "	Frank Dennis et al	1770	45	.20 9,520	Lot 7 Clearfield Rd. Oak
34126 Apr. 17, 1986	"	Family Financial Services, Inc.			Jerry B. Pegram et al	1770	628	.00 20,640	Sharon Oaks Lot 41 Deerwood Lane
34129 Apr. 17, 1986	"	" " " "			Timothy J. Lanham et al	1770	636	.20 16,903	Brandon Plant Lot 28 Sec 1 Abney Mills
33977 Apr. 17, 1986	"			Corp. Union Mtg.	Brian D. Jones	1770	461	.00 20,000	Lot 18
34321 Apr. 21, 1986	"			Corp. Union Mtg.	James E. Woodson et al	1771	5	.00 26,000	Leighton Rd Lot 33 Springlark St. W
34373 Apr. 21, 1986	"			" "	Alice Meador Mowbray	1771	76	.00 15,100	Deberta Park Butler Tr. Lot 35 Andrea Lane Map 2
34367 Apr. 21, 1986	"			" "	Bruce K. Hines	1771	122	.00 15,300	2.846 acs. Smith-Hines Rd. 86-1548
34512 Apr. 22, 1986	"			Leasing Corp. Tennessee	Southeastern Kusan, Inc.	✓	✓	✓	Fixtures - Industrial Dr.
34526 Apr. 22, 1986	"			Corp. Union Mtg.	Thomas A. Murdock	1771	277	.90 29,700	Old Mill Est. Just Lot 2 & Old Mill Court
34590 Apr. 22, 1986	"	American Mtg. Co. Inc.			Franklin D. Ruff	1771	537		Mtg. assigned American St L. avan. of Brazos County. for Mtg. on Rem Ch 1689 pp 865
34705 Apr. 23, 1986	"			Corp. Union Mtg.	David H. Best, et al	1771	535	.00 17,000	Highland Terrace Lot 4 West Hillcrest Dr.

REVERSE or MORTGAGEE Index to Real Estate Mortgages — Greenville County, S. C.

REG. U. S. PAT OFFICE *Chas McCott* County Indexes Since 1888 An Identifying Trade Mark

 Open at Proper Tab according to First Letter or Letters of Name and refer to Buff Sub-Index sheet for page reference.

COTT FAMILY NAME INDEX No. 75 © 1949 MADE BY THE COTT INDEX COMPANY, COLUMBUS, OHIO SOLD BY PHOTO COPY SUPPLY, MAULDIN, S. C.

(4-7)

FILE NUMBER DATE OF RECORD	MORTGAGEES FAMILY NAMES	GIVEN NAMES ABCDEFGHIJ	GIVEN NAMES JKLMNO	GIVEN NAMES PQRSTUVWXYZ	MORTGAGORS	BOOK	PAGE	Amount	BRIEF DESCRIPTION, LOCATION, ETC. (Not Warranted)
34706 Apr 23, 1986	First			Corp. Union mty	James P. Hyman <i>etal</i>	1771	558	48,000 ^{.00}	Lot
34741 Apr 23, 1986	"			" "	Larry C. Wilson	1771	605	10,000 ^{.00}	Sec 2 Lot 98 Thornwood Ave
34952 Apr 23, 1986	"			" "	Keith L. Moore, Jr. <i>etal</i>	1771	648	16,000 ^{.00}	3.50 Acres Jung Factory Rd
35004 Apr 25, 1986	"			" "	Austin H. Morgan, Jr. <i>etal</i>	1772	45	15,300 ^{.00}	Lot 107 Foxcroft su I
35465 Apr 29, 1986	"			" "	Robert W. Harmon <i>etal</i>	1772	682	24,000 ^{.00}	Lot 41 Dove Dr
35589 Apr 29, 1986	"			" "	Brenda Smith Roberts	1772	861	16,000 ^{.00}	Hyts. Lot 49 Princeton Am. College
35613 Apr 29, 1986	"			" "	Ernest W. Eaton, Jr.	1772	864	11,000 ^{.00}	Lot 30 Henderson St. City View
36416 Apr 30, 1986	"			" "	James N. Orr, Jr. <i>etal</i>	1772	925	11,600 ^{.00}	Lot 1 Beatrice St.
26840 May 5, 1986	"			" "	Alfred L. Caudell <i>etal</i>	1774	254	38,700 ^{.00}	Lot 28 Hope St.
26829 May 8, 1986	"	Family Financial Service Inc.			Charles Yates <i>etal</i>	1774	870	48,960 ^{.00}	Co. Village Lot 98 Hammett St. Piedmont mty
36834 May 8, 1986	"	Family Financial Service Inc.			Ruby K. Craig	1774	899	38,823 ^{.20}	Lot 4 old. Jpthg Rd.
36855 May 8, 1986	"			corp. Union mty	Raymond C. <i>etal</i>	1774	901	25,000 ^{.00}	Lot 74 Owen Park
37128 May 8, 1986	"			corp. Union mty	Donald R. Hall <i>etal</i>	1774	909	21,900 ^{.00}	Lot 1 River Drive
37259 May 12, 1986	"			corp. Union mty	James N. Westoverland <i>etal</i>	1775	457	24,100 ^{.00}	Acres Sec. 4 Lot 220 Fairbairn Dr. Orchard
37342 May 12, 1986	"			corp. Union mty	Stephen Lansen <i>etal</i>	1775	541	9,900 ^{.00}	Sec 7 Mauldin Lot 34 Old Mill Rd. Hillsborough
37342 May 12, 1986	"	Family Financial Service Inc.			James C. Duke <i>etal</i>	1775	647	59,220 ^{.00}	Lot 4 Edwards St.

REVERSE or MORTGAGEE Index to Real Estate Mortgages — Greenville County, S. C.

REG. U. S. PAT. OFFICE *Chas. McCott* County Indexes Since 1888 An Identifying Trade Mark

Open at Proper Tab according to First Letter or Letters of Name and refer to Buff Sub-Index sheet for page reference.

COTT FAMILY NAME INDEX No. 75 © 1949
MADE BY THE COTT INDEX COMPANY, COLUMBUS, OHIO
SOLD BY PHOTO COPY SUPPLY, MAULDIN, S. C.

FILE NUMBER DATE OF RECORD	MORTGAGEES FAMILY NAMES	GIVEN NAMES ABCDEFGH	GIVEN NAMES IJKLMNO	GIVEN NAMES PQRSTUVWXYZ	MORTGAGORS	BOOK	PAGE	Amount	BRIEF DESCRIPTION, LOCATION, ETC. (Not Warranted)
37481 May 13, 1986	First			Corp. Union Mtg. Group, Inc.	Silas Joe Williams	1776	15	.00 25,900	Street Lot 11 & pt Lot 10 Lakeh In mtg. su Lem Bl. 1634 pg. 295
37503 May 13, 1986	"	(formerly Southern Service Corp.)		Real Estate	Deverge Pointe Co.	1775	878		Release lot 4, Deverge Pointe Sec II
37573 May 14, 1986	"			Union Mtg. Corp.	William W. Saunders	1776	36	.00 11,200	3.54 Acres Standing Spring Rd.
37996 May 16, 1986	"			Union Mtg. Corp.	Lynn S. Edwards	1776	659	.00 8,500	2 Tracts State Park Rd.
38096 May 16, 1986	"			Union Mtg. Corp.	Mindie Nancy Landreth ^{et al}	1776	810	.00 31,000	Coleman Court Lot 19 Paris Mt. Garden
38162 May 19, 1986	"			Palmetto Corp.	Clifton Bloise	1776	993	.42 2,004	Dagwood Sec. I Lot 15 Catawba Terrace
38172 May 19, 1986	"			Union Mtg. Corp.	Capers Bouton, et al	1777	29	.00 25,000	172 Maple Park Lot 172 Mt. Vista Ave. Lot
38466 May 20, 1986	"			Union Mtg. Corp.	John William Henry	1777	377	.00 13,500	Lot 6 Emily Lane In mtg. su Lem Bl. 1636 pg. 944
38592 May 21, 1986	"			Union Mtg. Corp.	Charles D. Whilden et al	1777	729		Release lien from judgment roll # 86-2287
38826 May 23, 1986	"			Union Mtg. Corp.	Lester J. Hodge et al	1777	944	.00 15,000	Lot 2 Ferncrest
38904 May 23, 1986	"	Family Financial Services, Inc.		Corp.	James A. Rochester et al	1778	277	.00 8,016	Lot also R/W Circle Halliday Hill O'Neal Jr
40106 June 2, 1986	"			Union Mtg. Corp.	Donald L. Barnett	1780	24	.00 16,600	Lot 37 & 38 Dr. Laurelton & Lee Dumbelin Tr.
40241 June 3, 1986	"			Union Mtg. Corp.	William M. Smith Jr. et al	1780	240	.00 14,600	2.39 Acres S. Hwy. #45-69 East
40716 June 5, 1986	"			"	Gerald C. Jones	1780	886	.00 15,900	Lot 409 Del Norte Est. Sec V
40944 June 6, 1986	"	Family Financial Services, Inc.			Robert J. Green, et al	1781	273	.00 46,448	Lot 3 Cross Plains Rd.
40979 June 9, 1986	"			Union Mtg. Corp.	Keith D. Luray, et al	1781	309	.00 27,500	Parcel 77, Weston St. 77. In

REVERSE or MORTGAGEE Index to Real Estate Mortgages — Greenville County, S. C.

REG. U. S. PAT OFFICE *Chas McCott* County Indexes Since 1888 An Identifying Trade Mark

Open at Proper Tab according to First Letter or Letters of Name and refer to Buff Sub-Index sheet for page reference.

COTT FAMILY NAME INDEX No. 75 © 1949
MADE BY THE COTT INDEX COMPANY, COLUMBUS, OHIO
SOLD BY PHOTO COPY SUPPLY, MAULDIN, S. C.

(4-K)

FILE NUMBER DATE OF RECORD	MORTGAGEES FAMILY NAMES	GIVEN NAMES ABCDEFGH	GIVEN NAMES IJKLMNO	GIVEN NAMES PQRSTUVWXYZ	MORTGAGORS	BOOK	PAGE	Amount	BRIEF DESCRIPTION, LOCATION, ETC. (Not Warranted)
41338 June 10, 1986	First			Corp. Union Mtg.	Bobby J. Cody et al	1781	898	35,000	Clearview Ct Marietta 1.20 acs. also Lot 6, 7 & 8
42366 June 18, 1986	"			" "	Wade M. Carter et al	1793	613	35,000	East Overbrook Lot 2 Briarcliff Dr.
42563 June 19, 1986	"			" "	Ernest L. Haddon et al	1784	25	12,200	Lot 42 Sunny Acres
42656 June 19, 1986	"			" "	Stephen Lanan et al	Re-Record 1784	95	9,900	Sec 5 Mauldin 2nd High Rd. 1775 p 54 Lot 34 Old Mill Road Hillaberg
42719 June 20, 1986	"			" "	James David Dupon et al	1784	123	7,700	Drum Chulapp Dr. Lots 19, 20 & 21 Mt. View Ave
43026 June 23, 1986	"			" "	William H. Moon et al	1784	556	10,800	Woodville Hgts. Lots 19 & 20 Birch St.
43181 June 24, 1986	"			" "	Beulah F. Wilde	1784	809	15,000	Lot 145 E Decatur St.
43268 June 24, 1986	"			" "	Eloise S. Trane et al	1784	873	19,000	Lot 14 Swanson Ct.
43575 June 26, 1986	"	Family Financial Services			Van R. Hallum et al	1785	372	26,040	Lot 31 Oxford Est.
43725 June 27, 1986	"			Corp. Union Mtg.	Lloyd A. Benner et al	1785	626	10,000	Forest Ests. Lot 10, Nanta Lane, Spring
44018 June 30, 1986	"			Corp. Union Mtg.	Charles E. McDaniel et al	1786	245	24,700	Sec. 3 Belle Meade Plant Dr. Lot 274 Pine Creek Dr.
44064 June 30, 1986	"	Homebank Co. Inc.		South	Ray Don Orr et al	1786	23		Division of Georgia Ins. Reg. 1497 Mtg assigned to First Family Financial
124 July 1, 1986	"	Carolina Mtg. Group, Inc.			Joe W. Pollard, Jr. et al	1786	682	75,600	Lot 1 + Pt. lot 2 Tallulah Dr. Greenville Cty. in Mtg. see LEM 86 1689 p 865
106 July 1, 1986	"	American Mtg. Co., Inc.			Franklin D. Ruff et al	1786	692		Mtg assigned American Address of Dr. Heathwood
314 July 2, 1986	"			Corp. Union Mtg.	(Norman Co.) Norman Grant Higgins et al	1786	734	12,300	Lot 14 East Heathwood Dr. & Redford
496 July 3, 1986	"			Corp. Union Mtg.	Eugene A. Cochran	1787	22	19,000	Austen Dr. Lot 619 Heatherwood Dr.

REVERSE or MORTGAGEE Index to Real Estate Mortgages — Greenville County, S. C.

REG. U. S. PAT OFFICE *Chas McCott* County Indexes Since 1888 An Identifying Trade Mark

Open at Proper Tab according to First Letter or Letters of Name and refer to Buff Sub-Index sheet for page reference.

COTT FAMILY NAME INDEX No. 75 © 1949
MADE BY THE COTT INDEX COMPANY, COLUMBUS, OHIO
SOLD BY PHOTO COPY SUPPLY, MAULDIN, S. C.

FILE NUMBER DATE OF RECORD	MORTGAGEES FAMILY NAMES	GIVEN NAMES ABCDEFGHIJ	GIVEN NAMES JKLMNOPQ	GIVEN NAMES RSTUVWXYZ	MORTGAGORS	BOOK	PAGE	Amount	BRIEF DESCRIPTION, LOCATION, ETC. (Not Warranted)
518 July 3, 1986	First			Corp. Union Mtg.	Cheryl R. Roberts	1787	31	9,600	Lot 37 Mountain Shalom
960 July 8, 1986	"			Corp. Union Mtg.	Robert L. Kent et al	1787	785	10,800	Sec 3 Spill Lot 4 Labor Court Powderhorn
960 July 8, 1986	"			" Mtg. Co.	John P. Waldrop et al	1787	796	29,900	Pt. lot 4 Duncan Chapel Rd.
1162 July 9, 1986	"			Wachovia	Stephen L. Weninger et al	1788	22	52,500	W. Wingfield Rd. Sec. 3 Sugar Creek Lot 671 Cor. E. Shallowstone Rd.
1451 July 10, 1986	"			Corp. Union Mtg.	Alfred L. Caudell et al	Re record 1788	472	38,700	See REMBK 1774 Pg. 254 Lot 28, Hope Street For org
1498 July 10, 1986	"			Co. Wachovia Mtg.	Ronnie K. Brockenbrough et al	1788	510	73,000	Woods Sec. 7 Mauldin Lot 12 Oakwood Ct. Forrester
1546 July 11, 1986	"	Family Financial Service			Olivia S. Elliott Jr.	1787	739	91,350	Dover Est. Sec 6 Lot 7 Cleveland St. E. W.
1515 July 11, 1986	"			Co. Wachovia Mtg.	Dick R. Pieper et al	1788	540	65,255	Windsor Oaks Sec 7 Lot 24 Buckingham Way
1749 July 14, 1986	"			Corp. Union Mtg.	Donny J. Pitman et al	1788	914	8,000	Acres Lot 74-A Coy St. Summy
1879 July 14, 1986	"			Mtg. Co. Wachovia	Walter E. Grainger Jr. et al	1789	72	60,000	Timberlake Lot 304 Pt 31 Selwyn Dr.
1935 July 15, 1986	"			Corp. Union Mtg.	Charles W. Rason et al	1789	279	19,500	Fairway E. Sts. Lot 15 Terrain Dr.
1938 July 15, 1986	"			Corp. Union Mtg.	Richard C. Mitchell et al	1789	282	25,200	Lot 46 Pelham Woods Sec 1
2022 July 15, 1986	"			Mtg. Co. Wachovia	Enrico M. Colonna et al	1789	397	85,000	Lot 90 map 3 Foxcroft Sec 1 Sec. 11 Newes E. Sts.
2101 July 15, 1986	"			Mtg. Co. Wachovia	Robert Rudolph Varin	1789	443	81,450	Lot 458 Pindico Rd.
2123 July 16, 1986	"			Co. Wachovia Mtg.	Brooks J. Gardner Jr. et al	1789	498	23,000	Creek Pt I Lot 110 Whiteline Way Pebble
2257 July 16, 1986	"			"	Samuel H. Kleckley et al	1789	744	56,100	Pt lot 15 Byrd Brook

REVERSE or MORTGAGEE Index to Real Estate Mortgages — Greenville County, S. C.

REG. U. S. PAT. OFFICE *Chas. McCott* County Indexes Since 1888 An Identifying Trade Mark

Open at Proper Tab according to First Letter or Letters of Name and refer to Buff Sub-Index sheet for page reference.


COTT FAMILY NAME INDEX No. 75 © 1949
MADE BY THE COTT INDEX COMPANY, COLUMBUS, OHIO
SOLD BY PHOTO COPY SUPPLY, MAULDIN, S. C.

()

FILE NUMBER DATE OF RECORD	MORTGAGEES FAMILY NAMES	GIVEN NAMES ABCDEFGHIJ	GIVEN NAMES JKLMNOPQ	GIVEN NAMES RSTUVWXYZ	MORTGAGORS	BOOK	PAGE	Amount	BRIEF DESCRIPTION, LOCATION, ETC. (Not Warranted)
2196 July 16, 1986	First			Corp. Union Mtg.	Philip Leland Edge et al	1789	520	12,000	Lot 4
2182 July 16, 1986	'			'	Peggy Buntan Sim Smith	1789	615	11,500	14.36 Acre Augusta Rd.
2156 July 16, 1986	'			'	Brady M. Spring Jr. et al	1789	804	25,500	4 Acre Hudson Rd. 7th pt.
2251 July 16, 1986	"			Mtg. Co. Wachovia	Jaime P. Villanueva et al	1789	665	110,000	Sec. 2, Sugar Creek Lot 388 Sugar Creek Rd.
2391 July 17, 1986	"			Corp. Union Mtg.	Emmanuel A. Lim et al	1789	876	21,900	Lot 19 Richmond Hills Sec 4
2388 July 17, 1986	"	Carolina Mtg. Group Inc.			Joe W. Pollard, Jr. et al	1789	997		Inc. for Mtg. see Rem 31, 1986 pp. 682 Mtg. assigned First Boston Capital Group Trust
2662 July 18, 1986	"			Corp. Union Mtg.	Charles V. Sienkiewicz	1790	280	29,000	Lot 117 Lady Mission Lane, Shawnee
2582 July 18, 1986	"			Corp. Union Mtg.	Lizelle B. M. Murray	1790	327	25,000	Parcel State Hwy. 14
2977 July 18, 1986	"			Corp. Union Mtg.	Christopher K. Turner et al	1790	197	45,600	S.G. Rd. 54, Lot 2 Cannon Gate, Sect
2975 July 22, 1986	"			Mtg. Co. Wachovia	Douglas L. Donnan et al	1790	831	50,000	Lot 61 Asheton Path 2p.
3235 July 23, 1986	"			Wachovia Mtg. Co.	Richard J. Burkemper et al	1790	845	111,950	Lot 72 Jonatan Wood, Sect 14, 15
3443 July 24, 1986	"			Corp. Union Mtg.	James W. Patta, et al	1791	193	56,000	Lot 69 Atherton Way Park
3437 July 24, 1986	"			Union Mtg.	Benjamin Abell Leonard et al	1791	604	51,900	Lot 65 "North Park Dr." North Park
3689 July 25, 1986	"			Mtg. Co. Wachovia	Earl W. Pelgrin et al	1791	556	53,728	Lot 35 Mt. Chase, Mt. Creek
3750 July 28, 1986	"			Mtg. Co. Wachovia	John C. Meyer et al	1791	827	49,839	Lot 58 "Oak Meadows"
				Wachovia	James S. Turner et al	1792	70	89,800	Lot 1 Oak Meadow Dr.

REVERSE or MORTGAGEE Index to Real Estate Mortgages — Greenville County, S. C.

REG. U. S. PAT. OFFICE *Chester McCott* County Indexes Since 1888 An Identifying Trade Mark

 Open at Proper Tab according to First Letter or Letters of Name and refer to Buff Sub-Index sheet for page reference.

COTT FAMILY NAME INDEX No. 75 © 1949
MADE BY THE COTT INDEX COMPANY, COLUMBUS, OHIO
SOLD BY PHOTO COPY SUPPLY, MAULDIN, S. C.

FILE NUMBER DATE OF RECORD	MORTGAGEES FAMILY NAMES	GIVEN NAMES ABCDEFGHIJ	GIVEN NAMES JKLMNO	GIVEN NAMES PQRSTUVWXYZ	MORTGAGORS	BOOK	PAGE	Amount	BRIEF DESCRIPTION, LOCATION, ETC. (Not Warranted)
3818 July 28, 1986	First			Mtg Co Wachovia	Joseph M. Todd	1792	91	.00 70,947	Lat 2 Ruaston Place Sec 2.
3913 July 28, 1986	"			"	Donald E. Howell <i>et al</i>	1792	198	.00 75,500	Canebrake II Lat 245 Trinton Ln.
3908 July 28, 1986	"			"	John K. Johnson <i>et al</i>	1792	212	.00 121,500	Lat 78 Henderson Rd. Gower Ests
4124 July 29, 1986	"			"	Karl A. Williams Jr.	1792	527	.00 84,500	Sec. One Lat 44 PUD 1200 Palham Place
4423 July 31, 1986	"			"	Jesse P. Jamison <i>et al</i>	1792	983	.00 56,000	Lat 7 Nardale Ln. Capeland
4465 July 31, 1986	"			"	J. W. Lestrone <i>et al</i>	1793	18	.00 103,900	Don Tree Lat 180 Sewberry Lane
4527 July 31, 1986	"		(11 K/c Southern Service Corp)	Real Estate Mtg. Co.	Gatewood Bldg. - Inc.	1792	999	.00	Known to mtg on Lem St. 1523 p. 254 Release Unit 30 Bldg. 14. Villa on 24
4582 Aug 1, 1986	"			Wachovia Mtg. Co.	Richard Burt Clark <i>et al</i>	1793	241	.00 59,400	Mguldin Lat 67 Barrett Dr. Bunker Est
4585 Aug 1, 1986	"			Wachovia	Henry H. Drene <i>et al</i>	1793	253	.00 65,050	John Long Ry. Unit 27 - A Sugar Creek Villa
4612 Aug 1, 1986	"			"	James E. Weeks <i>et al</i>	1793	339	.00 66,300	Lat 57 Walker Way Wathen Crossing
4614 Aug 1, 1986	"			"	Gary Mark Bullock <i>et al</i>	1793	361	.00 56,233	Lat 2 Fontwood Dr.
4680 Aug 1, 1986	"			"	James D. Kelsey <i>et al</i>	1793	398	.00 86,500	Lat 334 Denenga 1/2 Sec 13
4871 Aug 4, 1986	"			Union Mtg Corp.	Heater S. Drene Black	1793	763	.00 11,500	Chicks Springs Sp. Ages. Chicks Sp. Sp.
4865 Aug 4, 1986	"			Union Mtg Corp.	John Dee Caldwell	1793	769	.00 12,000	Lat 27 Taylor St Pleasantview
5160 Aug 5, 1986	"			Wachovia Mtg Co.	Dale H. Johnson <i>et al</i>	1794	57	.00 116,000	Sec II Sugar Creek. Lat 454 Sweetwater Rd.
5259 Aug 5, 1986	"			Wachovia Mtg Co.	Kenneth A. Kamke <i>et al</i>	1794	180	.00 56,000	Dr. Hollytree Plantation, Sec II Lat 110 + Pt Lat 111 Bearwood

REVERSE or MORTGAGEE Index to Real Estate Mortgages — Greenville County, S. C.

REG. U. S. PAT OFFICE *Chas McCott* County Indexes Since 1888 An Identifying Trade Mark

 Open at Proper Tab according to First Letter or Letters of Name and refer to Buff Sub-Index sheet for page reference.

COTT FAMILY NAME INDEX No. 75 © 1949
MADE BY THE COTT INDEX COMPANY, COLUMBUS, OHIO
SOLD BY PHOTO COPY SUPPLY, MAULDIN, S. C.

()

FILE NUMBER DATE OF RECORD	MORTGAGEES FAMILY NAMES	GIVEN NAMES ABCDEFGH	GIVEN NAMES IJKLMNO	GIVEN NAMES PQRSTUVWXYZ	MORTGAGORS	BOOK	PAGE	Amount	BRIEF DESCRIPTION, LOCATION, ETC. (Not Warranted)
5375 Aug 6, 1986	First			Union Mtg Co.	<i>itel</i> Gilbert H. Sayre	1794	310	.00 20,000	Downs. Lot 61 Suffolk Ct River
5665 Aug 8, 1986	"			Mtg Co. Wachovia	<i>itel</i> John D. Puethe	1794	653	.00 64,615	Acres. Sec II Lot 31 Quincy Dr. Quincy
5741 Aug 8, 1986	"			Union Mtg Co.	<i>itel</i> Mark L. Putnam	1794	746	.00 11,000	Lot 31 Sunset Hgts.
5743 Aug 8, 1986	"			Mtg Co. Wachovia	<i>itel</i> Donald E. Batty, Inc	1794	751	.00 86,200	Lot 169 Brookside Ave G. Sec I Ph III
5868 Aug 11, 1986	"			Mtg Co. Wachovia	<i>itel</i> Kenneth B. Anderson	1794	919	.00 43,500	Lot 7 Holly Lane Plantation
6145 Aug 12, 1986	"			Mtg Co. Wachovia	<i>itel</i> Sharon E. Cronshaw	1795	240	.00 55,100	High Prop Reg. Unit 23-D. Sugar Creek Shiloh
6189 Aug 13, 1986	"			Wachovia	<i>itel</i> Andrew J. Vecchione	1795	380	.00 96,000	Lot 8 Ashwick Ln. Ashwick Pt lot 5 McBeth St
6477 Aug 14, 1986	"	Family Financial Services Inc			<i>itel</i> Frank A. Hitt	1795	729	.00 7,248	Pt lot 6 Edwards St Also Brook Glenn Gardens
6423 Aug 14, 1986	"			Union Mtg Co.	<i>itel</i> Thomas G. Lee	1795	669	.00 14,000	Lot 18 Ravenwood Rd
6562 Aug 15, 1986	"			Mtg Co. Wachovia	<i>itel</i> Jury P. Campbell	1795	789	.00 90,000	Holly Lane Plantation Sec II Ph 3 Lot 62 Chestnut Oaks Dr.
6809 Aug 18, 1986	"			Corp. Union Mtg	<i>itel</i> Donald K. Flanagan	1796	129	.00 10,300	Lot 4 Duckwood Dr
6858 Aug 18, 1986	"			Mtg Co. Wachovia	<i>itel</i> Joseph M. Dalton	1796	177	.00 46,818	Cashman Ests. Sec I Lot 59 Ruby Rd & Carriage Dr
6776 Aug 18, 1986	"			Mtg Co. Wachovia	<i>itel</i> Anne Hilmar Lorentz	1796	87	.00 40,000	Lot 7 Blackburg Ct.
7055 Aug 19, 1986	"			Mtg Co. Wachovia	<i>itel</i> Joseph H. Riak	1796	465	.00 44,000	Speltony Pk. Lot 14 Lafayette Ave.
7099 Aug 19, 1986	"			Mtg Co Wachovia	<i>itel</i> Jeffrey S. Lushman	1796	527	.00 198,000	Woods. Sec 16 Ph 2 Lot 15 Sandpiper Ln. Forested
7052 Aug 19, 1986	"			Corp. Union Mtg	<i>itel</i> Marvin W. Kohake	1796	452	.00 26,500	Lot 16

REVERSE or MORTGAGEE Index to Real Estate Mortgages — Greenville County, S. C.

REG. U. S. PAT. OFFICE *Claw McCall* County Indexes Since 1888 An Identifying Trade Mark

 Open at Proper Tab according to First Letter or Letters of Name and refer to Buff Sub-Index sheet for page reference.

COTT FAMILY NAME INDEX No. 75 © 1949
MADE BY THE COTT INDEX COMPANY, COLUMBUS, OHIO
SOLD BY PHOTO COPY SUPPLY, MAULDIN, S. C.

FILE NUMBER DATE OF RECORD	MORTGAGEES FAMILY NAMES	GIVEN NAMES ABCDEFGHIJ	GIVEN NAMES JKLMNO	GIVEN NAMES PQRSTUVWXYZ	MORTGAGORS	BOOK	PAGE	Amount	BRIEF DESCRIPTION, LOCATION, ETC. (Not Warranted)
7270 Aug 20, 1986	First			Mtg Co. Wachovia	George A. Blanche ^{etd}	1796	761	51,700 ^{.00}	Lot 4 Starsdale Manor.
7449 Aug 21, 1986	"			"	Eleanor Conti King	1796	963	35,240 ^{.00}	Hts. Lot 23 Bluebell Ave Fair
7648 Aug 22, 1986	"			"	John E. Owens ^{etd}	1797	244	105,000 ^{.00}	Lot 10 Spartan Place
7649 Aug 22, 1986	"			Corp Union Mtg	Fred L. Haggard ^{etd}	1797	241	9,000 ^{.00}	Lot 29
7661 Aug 22, 1986	"	Group, Inc	Formerly Southern	Real Estate	Katewood Bldg. Inc.	1797	354		See mtg. see Rem. Bk. 1600 pgs 580 Release lot 25 Walden Forest
7745 Aug 25, 1986	"			Mtg Co. Wachovia	David A. Wells ^{etd}	1797	386	47,750 ^{.00}	Forest. Lot 95 Sir Abbott St Sherwood
7934 Aug 26, 1986	"	Family Financial	Sec. Inc.		James A. Stover	1797	668	10,620 ^{.00}	Lot 3 Jaha Dr.
7936 Aug 26, 1986	"			Mtg Co. Wachovia	Kenneth C. Ahern ^{etd}	1797	664	64,900 ^{.00}	oaks Lot 68 East Indian rd "Seven
8065 Aug 26, 1986	"			Mtg Co. Wachovia	Bruce B. Aughtey	1797	692	58,698 ^{.00}	Lot 5 Curston St Kanawha
8237 Aug 27, 1986	"			Mtg Co. Wachovia	Mary J. Cromer	1798	26	31,455 ^{.00}	Pt. lots 10+11 Pinehurst
8334 Aug 27, 1986	"			"	Bruce M. Brooks ^{etd}	1798	90	68,248 ^{.00}	Lot 24 Walker Crossing
8154 Aug 27, 1986	"			"	Jerry Powell ^{etd}	1797	917	90,000 ^{.00}	Woods Sec 7 Lot 32 Piney Grove Rd. Forest
8172 Aug 27, 1986	"			"	Marion C. Black	1797	922	50,000 ^{.00}	Lot 230 Del Norte Ests. Sec II
8460 Aug 28, 1986	"			Corp Union Mtg	Jerry L. Langley ^{etd}	1798	250	26,500 ^{.00}	Lot 19 Hazelwood Sec II
8459 Aug 28, 1986	"			Corp Union Mtg	Gloria M. Magrini	1798	253	15,000 ^{.00}	Phx Sec II Lot 12 The Oaks. Pebble Lake
8439 Aug 28, 1986	"			Mtg Co. Wachovia	Chandler G. Henry, Jr.	1798	212	56,950 ^{.00}	Lot Summit Dr.

REVERSE or MORTGAGEE Index to Real Estate Mortgages — Greenville County, S. C.

REG. U. S. PAT. OFFICE *Chas McCott* County Indexes Since 1888 An Identifying Trade Mark

Open at Proper Tab according to First Letter or Letters of Name and refer to Buff Sub-Index sheet for page reference.


COTT FAMILY NAME INDEX No. 75 © 1949
MADE BY THE COTT INDEX COMPANY, COLUMBUS, OHIO
SOLD BY PHOTO COPY SUPPLY, MAULDIN, S. C.

()

FILE NUMBER DATE OF RECORD	MORTGAGEES FAMILY NAMES	GIVEN NAMES ABCDEFGH	GIVEN NAMES IJKLMNO	GIVEN NAMES PQRSTUVWXYZ	MORTGAGORS	BOOK	PAGE	Amount	BRIEF DESCRIPTION, LOCATION, ETC. (Not Warranted)
8446 Aug 28, 1986	First			Mtg Co. Wachovia	Dawn E. Mueller	1798	273	118,750	Lot 14 Pulney St.
8804 Aug 29, 1986	"			"	Olin Mark Poag ^{etd}	1798	898	71,320	Lot 137 + Pt lot 93 Hazelwood
8844 Aug 29, 1986	"			Corp. Union Mtg Mtg Co. Wachovia	Gerry M. Hill	1798	978	12,500	Sec III 2.98 acres Oak Hollow
9032 Sept 2, 1986	"			Wachovia	J. W. Leistner ^{etd}	no record			rights due Pt book 1793 p 18
9227 Sept 3, 1986	"			"	Harvey L. Crowe ^{etd}	1799	575	150,000	Lot 33 Weatherby Dr Chaucery
9356 Sept 3, 1986	"			Corp. Union Mtg	Richard D. Courney ^{etd}	1799	743	54,000	Brook Glenn Gardens. Lot 105 Brook Glenn Rd.
9265 Sept 3, 1986	"			Mtg Co Wachovia	Steven Ray Burgess ^{etd}	1799	652	61,164	Dr North Park. Pt 763 + Lot 64 North Park
9562 Sept 4, 1986	"			Mtg Co. Wachovia	David P. Dickhaut ^{etd}	1800	21	125,000	Lot 22 Riceland Creek.
9624 Sept 5, 1986	"			Mtg Co. Wachovia	Randy D. Jester ^{etd}	1800	147	74,800	Lot Lake Cunningham Circle
9600 Sept 5, 1986	"			Corp. Union Mtg	Larry F. Thurston ^{etd}	1800	100	15,800	Stone Ents. Lots 22, 23 + 24 Druid Street
9747 Sept 5, 1986	"			Corp. Union Mtg	John L. Casey ^{etd}	1800	250	54,000	M Gouldin Lot 60 Forester Wood Set
9883 Sept 8, 1986	"			Mtg Co. Wachovia	David Waller McMill ^{etd}	1800	438	92,800	Jerome Pl. Sec 15 Lot 3 84 Jerome Court
9789 Sept 8, 1986	"			Mtg Co. Wachovia	John Keith Robinson ^{etd}	1810	344	95,000	Johnson at Cleveland Lot 25 Harvest Lane
9850 Sept 8, 1986	"			Mtg Co. Wachovia	David W. Garrison ^{etd}	1800	399	115,650	Lot 7 Paris Point
10031 Sept 9, 1986	"			Mtg Co. Wachovia	Calvin D. Welch ^{etd}	1800	648	78,000	Dr. Lot Cov. Rutherford Rd + Summit
10035 Sept 9, 1986	"			Mtg Co. Wachovia	J. Scott Selby	1800	652	31,716	Pt lot 14 Buist ave.

REVERSE or MORTGAGEE Index to Real Estate Mortgages — Greenville County, S. C.

REG. U. S. PAT. OFFICE *Chas McCott* County Indexes Since 1888 An Identifying Trade Mark

 Open at Proper Tab according to First Letter or Letters of Name and refer to Buff Sub-Index sheet for page reference.

COTT FAMILY NAME INDEX No. 75 © 1949
MADE BY THE COTT INDEX COMPANY, COLUMBUS, OHIO
SOLD BY PHOTO COPY SUPPLY, MAULDIN, S. C.

FILE NUMBER DATE OF RECORD	MORTGAGEES FAMILY NAMES	GIVEN NAMES ABCDEFGHIJ	GIVEN NAMES KLMNO	GIVEN NAMES PQRSTUWXYZ	MORTGAGORS	BOOK	PAGE	Amount	BRIEF DESCRIPTION, LOCATION, ETC. (Not Warranted)
10183 Sept 10, 1986	First			Mtg Co. Wachovia	M. Eileen Acluy	1800	933	.00 66,537	Lat 39 Forest Lakes Arc II
10222 Sept 10, 1986	"	"	"	"	Roger L. varin	Re record 1800	996	.00 81,450	for orig mtg see REM book 1789 pg 443 Lat 458 Pimlico Rd Brown Ests Sec D
10289 Sept 10, 1986	"			Mtg Corp Union	Julian Ray Pale	1801	72	.00 8,800	Paris Mtg. Pt 2 tract 22 Danner Chapel Rd
10290 Sept 10, 1986	"			Mtg Corp Union	Julius A. Jones	1801	75	.00 8,400	Lat 8 Chick Appz Sp.
16217 Sept 10, 1986	"	(formerly	Don. Servis	Corp) Graym Real Estate	Deminger Point Co.	1801	99	.00	In mtg. on Rem. 12. 1634 pg 295 Rivers lot 33 Deminger Point Sec II
10471 Sept 12, 1986	"	Family Financial Services	INC.		James E. Kates	1801	393	.00 45,072	Lat 43 Shady Pines.
10577 Sept 12, 1986	"			Mtg Co. Wachovia	Joseph Propertius, Inc.	1801	398	.00 64,500	Lat 34 Walker Crossing.
10620 Sept 12, 1986	"			Mtg Co. Wachovia	Richard Chen	1801	470	.00 110,000	Creek Sec III Lat 729 Stonecreek Rd Sugar
10543 Sept 12, 1986	"			Mtg Co. Wachovia	Guy R. Carroll III	1801	540	.00	Development. For mtg see REM book 1611 pg 681 Mtg assigned Secretary of Housing and Urban
16684 Sept 15, 1986	"			Corp. Union Mtg.	Robert J. Forester, et d	1801	685	.00 17,500	Lat Strange Road Avon Park
10864 Sept. 15, 1986	"			Corp. Union Mtg.	John H. McSpowan et d	1801	794	.00 33,100	Lots 67, 68, 69 + 289 Shendale Hgt.
10705 Sept. 15, 1986	"			Corp. Wachovia Mtg.	Wallace A. Mullinax Jr.	1801	577	.00 80,000	Sec 2 Lat 419 Pimlico Rd Brown Ests.
11068 Sept 16, 1986	"			Corp. Wachovia Mtg.	Jerry R. Hightower	1802	68	.00 75,670	Lat 291 Deminger Pl. Sec 8
11143 Sept 17, 1986	"			Mtg Corp. Wachovia	C. Edward Backelder III	1802	166	.00 68,300	Creek. Sec II Lat 26 Oak Tree Rd. Pabla
11444 Sept 18, 1986	"			Mtg Corp. Wachovia	Donald E. Balty, Inc.	1802	604	.00 82,500	Ph 2-B Lat 168 Brookside Sec 6
	"	Family Financial Ser. Inc.			Alpha Lilli Belle Weikman Lilli Belle Zimmerman	1802	858	.00 5,464	1 acre Saluda Sp.

REVERSE or MORTGAGEE Index to Real Estate Mortgages — Greenville County, S. C.

REG. U. S. PAT. OFFICE *Chas McCorkle* County Indexes Since 1888 An Identifying Trade Mark

Open at Proper Tab according to First Letter or Letters of Name and refer to Buff Sub-Index sheet for page reference.

COTT FAMILY NAME INDEX No. 75 © 1949
MADE BY THE COTT INDEX COMPANY, COLUMBUS, OHIO
SOLD BY PHOTO COPY SUPPLY, MAULDIN, S. C.

()

FILE NUMBER DATE OF RECORD	MORTGAGEES FAMILY NAMES	GIVEN NAMES ABCDEFGHIJ	GIVEN NAMES JKLMNOPQ	GIVEN NAMES RSTUVWXYZ	MORTGAGORS	BOOK	PAGE	Amount	BRIEF DESCRIPTION, LOCATION, ETC. (Not Warranted)
11485 Sept 19, 1986	First			Corp. Union Mtg	s/g Samuel Gilliam et al Samuel Gilliam	1802	844	.50 25,000	Lat Grove Pl.
11894 Sept 23, 1986	"			Mtg Co. Wachovia	David Pauluk	1803	340	.50 112,000	Paris Mt. Farm Paris Mt. Tp Pt lots 2 & 3 St Paul Rd.
12110 Sept 24, 1986	"			Mtg Co. Wachovia	Samuel H. Kleckley	Re record 1803		.50 56,100	175 Mtg Rec REM book 1989 pg 244 Pt lot 15 Byrd Blvd. For
12153 Sept 24, 1986	"			Mtg Co. Wachovia	Kambuya wa Kambuya	1803	735	.50 64,153	Lot 22 Richmond Hills Sec 5
12188 Sept 24, 1986	"			Mtg Co. Wachovia	Edward B. Duncan	1803	762	.50 95,000	Lot 85 Lower Ests. Sec F
12053 Sept 24, 1986	"			Mtg Co. Wachovia	Josfine Popertius, Inc.	Re record 1803		.50 64,500	175 Mtg Rec REM book 1801 pg 398 Lot 34 Wachua Crossing For
12355 Sept 25, 1986	"			Mtg Co. Wachovia	Charles F. Miller	1803	999	.50	Authority. Formly Rec REM book 1986 pg 467 Mtg assigned S.C. State Housing
12404 Sept 26, 1986	"	Family Financial Services Inc		Mtg Co.	Robert F. Green - et al	1804	157	.50 31,968	Lot 55 Shady Pine
12410 Sept 26, 1986	"			Wachovia	Timothy K. Ryan - et al	1804	163	.50 53,950	Leasement Chick Egg Tp. On 52 acs. = Lot 2 above lot.
12772 Sept 29, 1986	"			Trust Wachovia	William D. Sibbetts	Mtg & assign 1804		.50 23,250	Lot 137 Cliff Ridge Colony Ph 1
12608 Sept 29, 1986	"			Mtg Co. Wachovia	James M. Nadine	1804	407	.50 66,138	Lot 14 Pine Gate
12739 Sept 29, 1986	"			Mtg Co. Wachovia	William A. Auerbach	1804	528	.50 46,000	Lot 14 Douglas Rd.
12606 Sept 29, 1986	"			Mtg Co. Wachovia	Frank P. Thomas, Jr	1804	418	.50 74,268	Lot 191 Heraklion Ct Heraklion Formly Rec REM book 1804 pg 643
12793 Sept 29, 1986	"			Trust Wachovia	William D. Sibbetts	1804	649	.50	Collateral assign to Greenville Natl Bank
12856 Sept 30, 1986	"			Mtg Co. Wachovia	William Alton Wosten	1804	725	.50 25,670	Lot 20 Timber Lane Woodbury
13084 Sept 30, 1986	"			Corp. Union Mtg	Thomas G. Yeom	1805	214	.50 7,810	Lot 110 Prestbury Dr. Silerwood

REVERSE or MORTGAGEE Index to Real Estate Mortgages — Greenville County, S. C.

REG. U. S. PAT. OFFICE *Chas McCott* County Indexes Since 1888 An Identifying Trade Mark


Open at Proper Tab according to First Letter or Letters of Name and refer to Buff Sub-Index sheet for page reference.

COTT FAMILY NAME INDEX No. 75 © 1949
MADE BY THE COTT INDEX COMPANY, COLUMBUS, OHIO
SOLD BY PHOTO COPY SUPPLY, MAULDIN, S. C.

FILE NUMBER DATE OF RECORD	MORTGAGEES FAMILY NAMES	GIVEN NAMES ABCDEFGHIJ	GIVEN NAMES JKLMNO	GIVEN NAMES PQRSTUVWXYZ	MORTGAGORS	BOOK	PAGE	Amount	BRIEF DESCRIPTION, LOCATION, ETC. (Not Warranted)
13178 Oct 1, 1986	First			Mtg Co. Wachovia	Ralf E. Dale ^{et al}	1805	343	.00 90,700	Manfield Pl. & Pt lot 67. Sec 21. Lot 69 Continental Dr.
13344 Oct 1, 1986	"			"	Angel M. Stahashian	1805	604	.50 36,330	Lot 53 Sealswood. Ph III at Cleveland "
13562 Oct 2, 1986	"			"	Wellington M. Manning, Jr. ^{et al}	1805	831	.00 147,250	Lot 7 Harvest Ct "Schweiers"
13567 Oct 2, 1986	"			"	Kenneth A. Kambe ^{et al}	Re record 1805	851	.00 56,000	Lot 110 & pt lot 111 Briarwood Dr Holly Tree Plantation Sec I Ph III See mtg in REM book 1994 pg 180
"	"			"	"	1805	851		Mauldin. Lot 66 Speake St Bishop Hgts
13432 Oct 2, 1986	"			Corp Union Mtg	Frankie Kennedy-Jenkins ^{et al}	1805	678	.00 16,800	Lot 66 Speake St Bishop Hgts
13711 Oct 3, 1986	"			2nd Palmetto Mtg. Co. Wachovia	melvin Douglas Whitley ^{et al}	1806	56	.00 120,000	Lot Hampton Ln. see mtg in REM book 1797 pg 917
13719 Oct 3, 1986	"			"	Jerry Powell, et al	1806	25	.00 90,000	Lot 32 Piney Grove Rd. Jornter #86-4718 In mtg in Ph. 1612 pg 558
13731 Oct 3, 1986	"	Atlanta Mtg. Corp.		"	Roger L Thompson, et al	1806	270	.00	Release Lien from Judgment Ref
13925 Oct 6, 1986	"			Mtg Co Wachovia	Ronald L. Hyatt ^{et al}	1806	337	.00 60,000	Lot 8 Dewey Rd Aوندوله
13943 Oct 6, 1986	"			"	Richard L. Olson ^{et al}	1806	387	.00 92,000	Lot 62 Bennington see REM book 1798 pg 273
14007 Oct 6, 1986	"			"	Dawn E. Mueller	1806	473	.00 118,750	Lot 14 Pinckney St. See orig mtg
14072 Oct 7, 1986	"			"	Guy J. Cromer	1806	536	.00 42,500	Chil Spr. 20. Pt. 2nd 4 Edward Road
14113 Oct 7, 1986	"			"	Lester A. Handl, et al	1806	610	.00 50,010	see Lot 104 Caroline Way County Eats
14310 Oct 8, 1986	"	Family Financial Services Inc.		"	William Robert Middleton ^{et al}	1806	925	.00 18,020	Lot 11 Alma Ave. see mtg in REM book 1794 pg 57
14386 Oct 8, 1986	"			Mtg Co. Wachovia	Dale A. Johnson	1807	134	.00 116,000	Lot 454 Sweetwater Rd. Sugar Creek

REVERSE or MORTGAGEE Index to Real Estate Mortgages — Greenville County, S. C.

REG. U. S. PAT. OFFICE *Chas. McCall* County Indexes Since 1888 An Identifying Trade Mark

 Open at Proper Tab according to First Letter or Letters of Name and refer to Buff Sub-Index sheet for page reference.


COTT FAMILY NAME INDEX No. 75 © 1949
MADE BY THE COTT INDEX COMPANY, COLUMBUS, OHIO
SOLD BY PHOTO COPY SUPPLY, MAULDIN, S. C.

()

FILE NUMBER DATE OF RECORD	MORTGAGEES FAMILY NAMES	GIVEN NAMES ABCDEFGH	GIVEN NAMES IJKLMNO	GIVEN NAMES PQRSTUVWXYZ	MORTGAGORS	BOOK	PAGE	Amount	BRIEF DESCRIPTION, LOCATION, ETC. (Not Warranted)
14584 Oct 9, 1986	First			<i>So. Service Inc. Byrup Inc. formerly Real Estate</i>	Gatewood Builders Inc.	1807	353		<i>mtg see Remortg. 1600 pg 530 Release Lot 23 Walden Pond. 700</i>
14680 Oct 10, 1986	"			<i>Co. Wachovia mtg.</i>	Marion C. Black	1807	418	50,000	<i>Re Record See Orig. sub Em Bl. 1797 pg 922 Lot 230 Red Gate Est. Sec II</i>
14722 Oct 10, 1986	"			<i>Co. Wachovia mtg.</i>	Randle C. Olson Jd	1807	507	104,950	<i>map 6 Lot 354 Cliffswood Ph. Sugar Creek</i>
14686 Oct 11, 1986	"			<i>Union mtg. corp. mtg. Co.</i>	John L. Casey, Jd	1807	644	54,000	<i>Re Record See Orig. sub Rem Bl. 1800 pg. 250 Lot 60 Forester Wood. Sec II</i>
14932 Oct 13, 1986	"			<i>Wachovia Corp. formerly So. Service Byrup Corp. Real Estate</i>	Bradley L. Balow S.C. Pts.	1802	772	102,150	<i>Deerway Pointe Sec II Lot 38 & Pt Lot 37 Asherton Way</i>
14889 Oct 13, 1986	"			<i>Corp. Union mtg.</i>	Deerway Pointe Co.	1807	902		<i>See Orig. sub 1634 pg. 295 Release Lot 50 Deerway Pointe</i>
15046 Oct 14, 1986	"			<i>Corp. Union mtg. mtg. Co.</i>	Kenneth A. Fedden Jd	1807	994	18,000	<i>Lots 3 & 4 Forestwood Dr.</i>
15074 Oct 14, 1986	"			<i>Wachovia mtg. Co.</i>	Charles J. Kreidler Jd	1808	37	124,000	<i>Butter Jg. Lake Forest Lot 89 Lake Fairview Dr.</i>
15117 Oct 14, 1986	"			<i>Wachovia</i>	John R. Black Jd	1808	63	54,655	<i>Ph II Lot 3-V Woodwind Sunbroom</i>
15116 Oct 14, 1986	"			"	W-Denton Burnett Jd	1808	67	46,750	<i>Local Hills Lot 13 Common Ln. Augustin</i>
15071 Oct 14, 1986	"			<i>Corp. Union mtg.</i>	J-R. Pressley	1808	148	19,000	<i>Lot 26 White Horse Hgt.</i>
15072 Oct 14, 1986	"			<i>Corp. Union mtg. mtg. Co.</i>	Donald W. Young Jd	1808	151	16,000	<i>Quentin Jg. Lot 39 Martindale & Martindale</i>
15387 Oct 15, 1986	"			<i>Wachovia mtg. Co.</i>	Walter W. Little Jg.	1808	375	98,900	<i>Lot 27 Pebble Creek Ph I Corp. Family sub Em Bl. 1796 pg. 527</i>
15495 Oct 16, 1986	"			<i>Wachovia mtg. Co.</i>	Jeffrey S. Lespoman Jd	1808	241		<i>mtg. assigned Residential Funding</i>
15451 Oct 16, 1986	"			"	Donald C. Kieffer Jd	1808	507	117,000	<i>Lot 95 Stillwood Dr. Lower Est.</i>
15251 Oct 17, 1986	"	<i>Financial Services Inc. Family</i>			Delia S. McKinney	1808	936	9,536	<i>Hills Lot 1 Collinson Rd. Sylvan</i>

REVERSE or MORTGAGEE Index to Real Estate Mortgages — Greenville County, S. C.

REG. U. S. PAT. OFFICE *Chas. McCulloch* County Indexes Since 1888 An Identifying Trade Mark

 Open at Proper Tab according to First Letter or Letters of Name and refer to Buff Sub-Index sheet for page reference.

COTT FAMILY NAME INDEX No. 75 © 1949
MADE BY THE COTT INDEX COMPANY, COLUMBUS, OHIO
SOLD BY PHOTO COPY SUPPLY, MAULDIN, S. C.

FILE NUMBER DATE OF RECORD	MORTGAGEES FAMILY NAMES	GIVEN NAMES ABCDEFGHIJ	GIVEN NAMES JKLMNOPQ	GIVEN NAMES RSTUVWXYZ	MORTGAGORS	BOOK	PAGE	Amount	BRIEF DESCRIPTION, LOCATION, ETC. (Not Warranted)
15867 Oct 20, 1986	First			Mtg. Co. Wachovia	Daniel R. Einstein	1809	22	69,750 ^{.00}	Forest Lawn Home Lot 11 Oak Forest Way Oak
15860 Oct 20, 1986	'			"	Albert J. Harlow, II ^{et al}	1809	39	69,550 ^{.00}	2.90 Acre
15907 Oct 20, 1986	'			Union Mtg. Corp.	Buell J. Lawrence, et al	1809	259	20,000 ^{.00}	Lot 177 Westwood Sec II Rd, Extn, & Spear Lane
15905 Oct 20, 1986	'			Union Mtg. Corp.	James L. Bowling Jr. ^{et al}	1809	266	40,000 ^{.00}	3.83 Acre Co. White Horse
16057 Oct 21, 1986	"			Mtg Co. Wachovia	Glenn C. Jowley ^{et al}	1809	375	73,500 ^{.00}	Lot 390 Devonizer Place Sec 15
16235 Oct 22, 1986	"			Mtg Co. Wachovia	George Robin Stamell ^{et al}	1809	622	111,200 ^{.00}	Lot 240 Silverleaf Sec 5
16295 Oct 22, 1986	"			Mtg Co. Wachovia	Bob C. Gofarth ^{et al}	1809	685	100,000 ^{.00}	Lot 206 Pebble Creek Ph I Pecan Terrace, Dentt Jp.
16488 Oct 23, 1986	"	Family Financial Services, Inc.		Mtg. Co.	Mary Edna Hammond	1809	994	14,400 ^{.00}	Lot 23, White Horse Rd.
16484 Oct 23, 1986	"			Wachovia	Christine E. Sampson	1810	8	139,500 ^{.00}	Lot 2, Lopez at Latham Sec. II
16459 Oct 23, 1986	"			Mtg. Co. Wachovia	Norman K. King, Jr. ^{et al}	1809	983	63,234 ^{.00}	Lot 295, Del Norte Estate Sec. 2
16526 Oct 23, 1986	"			Mtg. Co. Wachovia	Jeffrey D. Harman	1810	108	71,900 ^{.00}	Lot 37, Wedgewood Place
16394 Oct 23, 1986	"			Mtg. Co. Wachovia	Michael E. Hill ^{et al}	1809	277	135,000 ^{.00}	Lot 29, Sugar Mill Pr. Jan. or Mtg. see REM book 1800pg 648
16640 Oct 24, 1986	"			Mtg Co. Wachovia	Calvin D. Welch ^{et al}	1810	294	78,000 ^{.00}	Lot Cal. Rutherford Rd + Summit Brookside Forest
16768 Oct 24, 1986	"			Mtg Co. Wachovia	Samuel P. Lewis ^{et al}	1810	536	159,200 ^{.00}	Lot 21 Marshall Bridge Dr Mauldin
16877 Oct 27, 1986	"			Union Mtg Corp. Wachovia Mtg Co.	Danny W. King ^{et al} Scott J. Pok ^{et al}	1810	941 759	30,000 ^{.00} 88,600 ^{.00}	Lot 80 Glendale III Austin Jp Devenor Pointe Lot 49 Devenoridge Jr. Sec. 2

REVERSE or MORTGAGEE Index to Real Estate Mortgages — Greenville County, S. C.

REG. U. S. PAT. OFFICE *Chas. McCott* County Indexes Since 1888 An Identifying Trade Mark

Open at Proper Tab according to First Letter or Letters of Name and refer to Buff Sub-Index sheet for page reference.

COTT FAMILY NAME INDEX No. 75 © 1949
MADE BY THE COTT INDEX COMPANY, COLUMBUS, OHIO
SOLD BY PHOTO COPY SUPPLY, MAULDIN, S. C.

()

FILE NUMBER DATE OF RECORD	MORTGAGEES FAMILY NAMES	GIVEN NAMES ABCDEFGH	GIVEN NAMES IJKLMNO	GIVEN NAMES PQRSTUVWXYZ	MORTGAGORS	BOOK	PAGE	Amount	BRIEF DESCRIPTION, LOCATION, ETC. (Not Warranted)
16853 Oct. 27, 1986	First			Mtg. Co. Wachovia	David W. Garrison et al	Re record 1810	851	.00 115,650	orig see RE m bk 1800 pg 399 Lot 7, Paris Point Jan
16955 Oct 27, 1986	"			"	Bradley L. Bales et al	Re record 1810	883	.00 102,150	Way Deunge Pointe Sec II Lot 38 + pt Lot 37 attachment) for mts see RE m book 1802 pg 722
16936 Oct 27, 1986	"			(for son. serv. group, Inc.) Real Estate	Deunge Pointe Co.	1810	877	.00	200 sq mt on 200 sq ft 1034 sq ft 275 Release lot 38 + pt. lot 37 Deunge Pointe
17014 Oct 28, 1986	"			Family Fin. Services, Inc.	Long A. Auntry	1811	7	55,980	Lot 16 Morris Point
17022 Oct 28, 1986	"			Mtg. Co. Wachovia	Richard L. Olson et al	Re-Record 1811	287	.00 92,000	for orig see RE m bk 1806 pg 387 Lot 63 Bennington
17197 Oct 29, 1986	"			Mtg Co. Wachovia	William H. Davis et al	1811	330	.00 63,000	Sec 1 pt lot 57 + 58 Deunge Pt
17247 Oct 29, 1986	"			Mtg Co. Wachovia	Daniel C. Austin et al	1811	403	.00 36,537	Fresh Meadow Farms Sec I Lot 104 High Valley Blvd
17299 Oct 29, 1986	"			Mtg Co. Wachovia	Lee Ott et al	1811	479	.00 120,000	Ph 1 Lot 3 Altamont Ct Rockwell
17527 Oct 30, 1986	"			Family Fin Services, Inc.	G. D. Fair	1811	830	.68 4,402	Lot Ware St also easement
17524 Oct 30, 1986	"			"	Robert L. Allen et al	1811	832	.00 23,652	Lot 6
17534 Oct 30, 1986	"			corp Union Mtg	Charles E. McDaniel et al	1811	838	.00 34,000	Belle Meade Sec 3 Gantt sp. Lot 274 Pine Creek Dr
17526 Oct 30, 1986	"			"	Johnny M. Ferrister et al	1811	859	.00 11,500	1.70 acres Ferrister Dr mts see RE m book 1634 pg 275
17436 Oct 30, 1986	"			(for son. serv. group, Inc.) Real Estate	Deunge Pointe Co a.s.c.	1811	862	.00	Release lot 35 Deunge Pointe Jan
17667 Oct 31, 1986	"			Mtg Co. Wachovia	Paul Ballard Winston et al	1812	39	.00 70,284	Pl 11 Lot 25 + pt lot 26 + 24 W Augusta
17719 Oct 31, 1986	"			"	David L. Rank et al	1812	121	.00 51,500	Shadows Lot 22 Brookfield Dr. Mountain

REVERSE or MORTGAGEE Index to Real Estate Mortgages — Greenville County, S. C.

REG. U. S. PAT OFFICE *Chas. McCott* County Indexes Since 1888 An Identifying Trade Mark

Open at Proper Tab according to First Letter or Letters of Name and refer to Buff Sub-Index sheet for page reference.

COTT FAMILY NAME INDEX No. 75 © 1949
MADE BY THE COTT INDEX COMPANY, COLUMBUS, OHIO
SOLD BY PHOTO COPY SUPPLY, MAULDIN, S. C.

FILE NUMBER DATE OF RECORD	MORTGAGEES FAMILY NAMES	GIVEN NAMES ABCDEFGH	GIVEN NAMES IJKLMNO	GIVEN NAMES PQRSTUVWXYZ	MORTGAGORS	BOOK	PAGE	Amount	BRIEF DESCRIPTION, LOCATION, ETC. (Not Warranted)
17710 Oct 31, 1986	First			Mtg Co. Wachovia	Charles E. Coleman ^{etd}	1812	139	1.00 78,400	Deverge Pl. Sec 10 Lot 157 Bloomfield Ln.
17605 Oct 31, 1986	"			"	J. Clark Brown ^{etd}	1811	902	1.00 47,750	Pt lot 3 Miller Rd
17623 Nov 3, 1986	"			"	Robert S. McLean, Jr ^{etd}	1811	948	.00 70,285	North Ets. Sec II Lot 242 Jussack Rd Del
18034 Nov 3, 1986	"			Corp. Union Mtg	Clifton H. Dargaway ^{etd}	1812	764	.00 26,100	slip Lot 19 Dargaway Ave also
17917 Nov 3, 1986	"			Mtg Co. Wachovia	Charles E. Sutton ^{etd}	1812	591	.00 98,500	Lot 298 Powderharn Sec 4
17933 Nov 3, 1986	"			Mtg Co. Wachovia	Jamie Lynn Key ^{etd}	1812	601	.00 68,066	Lot 258
18052 Nov 3, 1986	"			Mtg Co. Wachovia	Clifford A. Schmidt ^{etd}	1812	860	.00 59,750	Lot 49 Gray Top
18051 Nov 3, 1986	"			Mtg Co. Wachovia	Paul C. Armitage ^{etd}	1812	870	.00 77,000	Lot 45 Club Dr.
18012 Nov 3, 1986	"			Corp. P.L.C. Provident	Charles N. Stiles ^{etd}	1812	711		4 Co. In Mtg. sub Em Bl. 1007 Off. 525 Mtg. assoc. Stockton, Whalley, Davis
18199 Nov 4, 1986	"			Corp. Union Mtg	Albert G. Brisco ^{etd}	1813	89	.00 20,000	Quart 13 Oaklawn Sp.
18342 Nov 4, 1986	"			Corp. Union Mtg	Howard C. Kirk ^{etd}	1813	365	.00 15,400	Lot 18 Janglewood Sec II
18205 Nov 4, 1986	"			Mtg Co. Wachovia	Thomas A. Roach ^{etd}	1813	47	.00 78,750	Wood Creek Sec II Pt lots 21+20 Wood Creek Ct
18314 Nov 4, 1986	"	formerly Wachovia Mtg Co.		Mtg Co. Wachovia	James L. Anthony ^{etd}	1813	374		250 In Mtg. sub Em Bl. 1315 Off. 169 Mtg. assoc. Liberty Saving Bank
18459 Nov 5, 1986	"			"	Charles M. Brillo ^{etd}	1813	487	.00 113,900	Lot 272 Poinsettia
18607 Nov 6, 1986	"			"	David Pavluk, etd	1813	643	.00 112,000	Mtg. 20 - In Mtg. sub 18034 340 Pt. Lots 2+3 State Pl. l. Paris
18655 Nov 6, 1986	"			"	James N. Clark, Jr. etd	1813	818	.00 38,821	Lot 66

REVERSE or MORTGAGEE Index to Real Estate Mortgages — Greenville County, S. C.

REG. U. S. PAT. OFFICE *Chem. M. Co.* County Indexes Since 1888 An Identifying Trade Mark

Open at Proper Tab according to First Letter or Letters of Name and refer to Buff Sub-Index sheet for page reference.


COTT FAMILY NAME INDEX No. 75 © 1949
MADE BY THE COTT INDEX COMPANY, COLUMBUS, OHIO
SOLD BY PHOTO COPY SUPPLY, MAULDIN, S. C.

()

FILE NUMBER DATE OF RECORD	MORTGAGEES FAMILY NAMES	GIVEN NAMES ABCDEFGH	GIVEN NAMES IJKLMNO	GIVEN NAMES PQRSTUVWXYZ	MORTGAGORS	BOOK	PAGE	Amount	BRIEF DESCRIPTION, LOCATION, ETC. (Not Warranted)
18370 Nov 6, 1986	First			mtg. Co. Wachovia	Donald C. Kieffer et al	Re-Record 1813	879	.00 117,000	In Original Rem. Pl. 1813 pp 879 Lot 95 Stillwood Dr. Lower Est.
18739 Nov 7, 1986	"			"	Dennis P. Maltais	1813	995	.00 62,800	Northwoods Sec. II Lot 26 Bendingwood Cir
19163 Nov 11, 1986	"	Family Financial Services, Inc.			Alice S. Goldsmith	1814	614	.00 8,976	Panama Ave Pleasant Valley Lot 340 Cor. Pacific Ave &
19237 Nov 11, 1986	"	"	"	"	James B. Hellams et al	1814	715	.00 32,328	Grant Sp. Lot 103 Alpha Dr Kennedy Plk.
19780 Nov 13, 1986	"			mtg. Co. Wachovia	James N. Apotson et al	1815	340	.00 35,000	Creek map 2 part Lot 230 White Water Court Sugar
19836 Nov 14, 1986	"			mtg. Co. Wachovia	Thomas J. McCauley et al	1815	424	.00 80,000	Creek Sec II Lot 412 Sweetwater Rd Sugar
19864 Nov 14, 1986	"			"	Gugary J. Parro et al	1815	459	.00 23,900	Lot 3 Caren Dr
19890 Nov 14, 1986	"			"	Larry J. Dasehee et al	1815	503	.00 47,000	Mauldin Lot 35 Glendale III
20029 Nov 17, 1986	"			"	Wayde H. Wise et al	1815	772	.00 34,132	Crestwood Lot 51 North Estate Dr
20066 Nov 17, 1986	"			"	John W. Carr	1815	827	.00 51,500	* Brook Rd. Lot 9 Cor. Adams Mill Rd
20139 Nov 17, 1986	"			"	Rosalie L. Noegel et al	1815	926	.00 67,150	Lot 43 Camulake Dr
20138 Nov 17, 1986	"			"	Richard G. Repaire et al	1815	952	.00 73,500	Ests. Lot 41 Shenton Ct Wildaire
20182 Nov 19, 1986	"			"	off Bruce Eason D. Bruce Eason	1816	90	.00 75,000	Ext'n. + Aberdeen Dr Park Hill pt lots 34, 35 + 36 Series 1st
20347 Nov 18, 1986	"			Corp Union Mtg	Jack A. Roddy et al	1816	258	.00 50,000	Queen Valley Lot 123 Round Hill Rd.
20530 Nov 19, 1986	"			Corp Union Mtg	John E. Liggins	1816	476	.00 34,700	Mauldin Lot 59 Knollwood Hgts Sec 3
20577 Nov 19, 1986	"			"	Charles H. Bailey	1816	520	.00 30,000	Lot 47 Edwards Forest Sec 5

REVERSE or MORTGAGEE Index to Real Estate Mortgages — Greenville County, S. C.

REG. U. S. PAT. OFFICE *Chas McCott* County Indexes Since 1888 An Identifying Trade Mark

 Open at Proper Tab according to First Letter or Letters of Name and refer to Buff Sub-Index sheet for page reference.

COTT FAMILY NAME INDEX No. 75 © 1949
MADE BY THE COTT INDEX COMPANY, COLUMBUS, OHIO
SOLD BY PHOTO COPY SUPPLY, MAULDIN, S. C.

FILE NUMBER DATE OF RECORD	MORTGAGEES FAMILY NAMES	GIVEN NAMES ABCDEFGHIJ	GIVEN NAMES JKLMNO	GIVEN NAMES PQRSTUVWXYZ	MORTGAGORS	BOOK	PAGE	Amount	BRIEF DESCRIPTION, LOCATION, ETC. (Not Warranted)
20787 Nov. 24 1986	First			Co. Wacovia mty	David Lanier, et al	1816	836	60,000	Lot 203 Delmarway Dr V
20882 Nov 21, 1986	"			" "	William J. Williams et al	1817	84	43,500	Brookforest Lot 41 Fairmont Ave Ext 7
21189 Nov 24, 1986	"	Carolina Mtg Group, Inc.			William J. Craig et al	1817	515	59,160	Lot 52 Oak Forest Sec III
21033 Nov 24, 1986	"	Family Financial Serv. Inc.			Mary Edna Hammond	1817	232	29,640	Lot 23 White Horse Rd.
21034 Nov 24, 1986	"			Co. Wachovia mty	Anavis W. Clark et al	1817	224	52,250	Lots 344 Acres Sec 3
21032 Nov 24, 1986	"			Co. Wachovia mty	Gary N. Robinson et al	1817	228	61,000	Lot 63 Live Oak Ct Lakewood
21203 Nov. 24, 1986	"	Caroline Mtg. Group, Inc.			William J. Craig et al	1817	518		For mty. sub Em Blk 1817 p. 515 Mtg. assign. Calwell Financial Corp
21122 Nov. 24, 1986	"	American Mtg. Co. Inc.			Luther C. Johnson	1817	590		For mty. sub Em Blk 1725 p. 809 Mtg. assign. Equitable Bank, N.Y.
21301 Nov. 25, 1986	"			Co. Wachovia mty	David P. Strubling et al	1817	784	19,000	Spring Lot 66 Barclay Dr. Sunny
21290 Nov. 25, 1986	"			Co. Wachovia mty	Bobby D. Bearden, Jr.	1817	788	49,668	Spring Lot 9 Cardinal Dr. Chick
21514 Nov. 26, 1986	"	Fenwick Mtg. Coy.			James Manly Jay et al	1818	240	17,855	Ballater + Sons Lot 29 Lindberg St, Village 7
21668 Nov. 26, 1986	"			Coy. Union Mtg.	James E. Speed et al	1818	593	15,800	Ballen Home Est. Inc Lot 24 Ralston Brown Crk
21419 Nov 26 1986	"			Co. Wachovia mty	Thomas E. Demasi et al	1817	986	79,200	Lot 17 Pine Gate Mauldin
21584 Nov. 26, 1986	"				Victor H. Shelley et al	1818	314	49,815	part Lot 6 Stone Land Co
21625 Nov. 26, 1986	"				John R. Denton, Jr.	1818	414	49,300	Mill Lot 32 Waccamaw Camp Sunset & Meyer Drive
21664 Nov 26, 1986	"				John R. Mahon Jr. et al	1818	524	48,438	Chesterfield sec II Lot 67 Charwood Ave

REVERSE or MORTGAGEE Index to Real Estate Mortgages — Greenville County, S. C.

REG. U. S. PAT OFFICE *Chas McColl* County Indexes Since 1888 An Identifying Trade Mark

Open at Proper Tab according to First Letter or Letters of Name and refer to Buff Sub-Index sheet for page reference.

COTT FAMILY NAME INDEX No. 75 © 1949
MADE BY THE COTT INDEX COMPANY, COLUMBUS, OHIO
SOLD BY PHOTO COPY SUPPLY, MAULDIN, S. C.

()

FILE NUMBER	MORTGAGEES FAMILY NAMES	GIVEN NAMES ABCDEFGHIJ	GIVEN NAMES KLMNO	GIVEN NAMES PQRSTUVWXYZ	MORTGAGORS	BOOK	PAGE	Amount	BRIEF DESCRIPTION, LOCATION, ETC. (Not Warranted)
21686 Nov. 28, 1986	First				Annie Lee Robinson	1818	573	27,720 ^{.00}	Lot 146 South Forest Etc.
21753 Nov. 28, 1986				Wachovia mtg. Co.	Argel P. Moon et al	1818	669	34,900 ^{.00}	Lot 2 Brown Dr. Rolling Hills
22085 Dec 2, 1986				Wachovia mtg. Co.	Jenna C. Moon, Jr. et al	1819	246	70,532 ^{.00}	Lot 38 Edward Forest Apt.
22144 Dec 2, 1986				"	Carolyn Gardner	1819	262	50,000 ^{.00}	Unit 14-C Sugar Creek Villa Hts.
22140 Dec 2, 1986	"			"	Michael A. Flynn et al	1819	279	73,000 ^{.00}	Unit 14-C Sugar Creek Villa Hts.
22459 Dec 3, 1986	"			"	J. Scott Selby	Re-record 1819	800	31,716 ^{.00}	Lot 5 & pt. lot 40 & Nelson mtg per Rem Book 1800 pg 652
22389 Dec 3, 1986	"			corp Union Mtg mtg. Co.	Robert Schmidt et al	1819	664	43,000 ^{.00}	pt lot 14 Buist Ave Sec orig Norte Ests.
24020 Dec 8, 1986				Wachovia Corp.	Clifford J. Schmidt et al	Re-Record 1820	654	59,750 ^{.00}	Lot 26 Great Glen Rd Dec Orig per Rem Bk. 1812 pg 864
24192 Dec 9, 1986				Union Mtg mtg Co.	Billy L. Burton et al	1820	940	21,500 ^{.00}	Lot 47 Bray Fox Run
24229 Dec 9, 1986				Wachovia	Ernest L. Hudson et al	1820	982	44,805 ^{.00}	2 Parcel Wightwood Sq, II
24299 Dec 10, 1986				Family Finance Service Inc. mtg. Co.	James Junior Drummond	1821	69	35,880 ^{.00}	Lot 127 Sherondale Lane Dent H.
24298 Dec 10, 1986				Wachovia mtg Co.	James D. Pavluk	1821	83	30,800 ^{.00}	Lot 11 Harvard Dr. Brookwood Cville
24384 Dec 10, 1986				Wachovia Co.	Fred M. Martin Jr. et al	1821	151	67,000 ^{.00}	Lot 34 Blythwood Dr. University
24303 Nov. 19, 1986				Wachovia mtg	D. Bruce Eason et al	Re-Record 1821	287	75,000 ^{.00}	Lot 9 Oak meadow Butler Hg.
24616 Dec 11, 1986	"			of Florida, a Stock Corp. Mutual Savings Assoc.	Devesco Pacific Dev. Corp. (n.c.)	Re-Record 1821	287	✓	Pt lots 34, 35 & 36 Lemie St. Etc. East Hudson Dr. Park Hill - for Orig. per Rem Bk. 1816 pg 90 86-4929 Fixtures - 44.07 acres - Butler Rd.

REVERSE or MORTGAGEE Index to Real Estate Mortgages — Greenville County, S. C.

REG. U. S. PAT. OFFICE *Chas. McCall* County Indexes Since 1888 An Identifying Trade Mark

 Open at Proper Tab according to First Letter or Letters of Name and refer to Buff Sub-Index sheet for page reference.

COTT FAMILY NAME INDEX No. 75 © 1949
MADE BY THE COTT INDEX COMPANY, COLUMBUS, OHIO
SOLD BY PHOTO COPY SUPPLY, MAULDIN, S. C.

FILE NUMBER DATE OF RECORD	MORTGAGEES FAMILY NAMES	GIVEN NAMES ABCDEFGHIJ	GIVEN NAMES JKLMNO	GIVEN NAMES PQRSTUVWXYZ	MORTGAGORS	BOOK	PAGE	Amount	BRIEF DESCRIPTION, LOCATION, ETC. (Not Warranted)
24648 Dec 11, 1986	First		<i>of Florida</i> Mutual Savings Assoc.		<i>Corp.</i> Devesco Pacific Development	1821	549	2,950.00	44. 07 Ac. Butler Rd
24678 Dec 12, 1986	"		mtg Co. Wachovia		Mary J. Cromer	Re-record 1821	678	31,455	See orig mtg on R&M book 1798 p. 26 pt lots 10 & 11 Pinehurst
24984 Dec 15, 1986	"		Union Mtg.		Robert D. Sims et al	1822	77	55,000	Lot 19 Vista Dr. Pinehurst Sec II
25069 Dec 15, 1986	"		mtg Co. Wachovia		Donald C. Kieffer et al	Re-record 1822	193	117,000	Lot 95 Stillwood Dr. Dover Est See F for orig mtg on Bl 1808 p. 517 + re-record Bl. 1813 p. 879
25060 Dec 15, 1986	"		"		David L. Beatz et al	1822	225	65,897	Est. Mauldin Lot 21 Fernside Dr. Verdin
25272 Dec 16, 1986	"		Union Mtg		Thomas C. Whittenow et al	1822	553	43,600	on Peachtree Square lot 401 Pt lot 41 Peachtree
25287 Dec 16, 1986	"		"		Stephen Richard Mize et al	1822	613	15,100	Westwood Sec 2 Simpsonville lot 542 Chubbwood Dr
25364 Dec 16, 1986	"		Wachovia Mtg		William D. Wood et al	1822	690	69,500	Parlins Lake Acc II lot 3 Chisolm Trail
25528 Dec 17, 1986	"		"		Thomas J. McCarley et al	Re-record 1822	936	80,000	See map 3 sub 7 on orig on Bl. 1815 p. 424 Lot 412 Sweetwater Rd. Sugar
25445 Dec 17, 1986	"		Union Mtg.		Lawrence B. Cadden Jr. et al	1822	811	20,700	See Lot 108 Kay Dr. Belmont Hts.
25464 Dec 17, 1986	"		Union Mtg.		Donald W. DeVore et al	1822	841	24,500	Spring Brook Terrace Lots 24 & 26 Dryden Am.
25510 Dec 17, 1986	"		"		Marvin W. Kohake et al	1822	910	39,800	Lot 16 Rd. River Down.
25513 Dec 17, 1986	"		"		Donald R. Hall et al	1822	963	34,400	Lot 1 Co. Hackney Rd. & Hammett 29 mtg on R&M Bl. 1680 p. 280
25897 Dec 19, 1986	"	71K1c Southern	Servis Corp		AT & T Investments	1823	196		Release Unit 4 Pelham Oaks Townhome & Correction Mtg. BK. 1730 p. 235
	"				"	1823	196		

REVERSE or MORTGAGEE Index to Real Estate Mortgages — Greenville County, S. C.

REG. U. S. PAT OFFICE *Chas McCott* County Indexes Since 1888 An Identifying Trade Mark

 Open at Proper Tab according to First Letter or Letters of Name and refer to Buff Sub-Index sheet for page reference.

COTT FAMILY NAME INDEX No. 75 © 1949
MADE BY THE COTT INDEX COMPANY, COLUMBUS, OHIO
SOLD BY PHOTO COPY SUPPLY, MAULDIN, S. C.

()

FILE NUMBER DATE OF RECORD	MORTGAGEES FAMILY NAMES	GIVEN NAMES ABCDEFGH	GIVEN NAMES IJKLMNO	GIVEN NAMES PQRSTUVWXYZ	MORTGAGORS	BOOK	PAGE	Amount	BRIEF DESCRIPTION, LOCATION, ETC. (Not Warranted)
25883 Dec 19, 1986	First			MtS Co Wachovia	Judy A. Kirby	1823	548	56,250 ^{.00}	Lot 9 Bushwood
26101 Dec 19, 1986	"			" "	Lerline W. Pitus	1823	708	27,084 ^{.00}	Mill Lot 102 Runn St Mills
26048 Dec 22, 1986	"			" "	Druce B. Novromals et al	1823	942	91,350 ^{.00}	Lot 8 W. Silverleaf St. Silverleaf
26381 Dec 23, 1986	"			" "	John R. Godfrey et al	1824	418	47,954 ^{.00}	Lot 120 Smythe Ave Sec 4
26543 Dec 24, 1986	"	Family Fin. Servs			James B. Kirksey et al	1824	605	22,968 ^{.00}	Lot Dogwood Lane
26540 Dec 24, 1986	"			MtS Co. Wachovia	Ben W. Anderson	1824	617	42,800 ^{.00}	Map Ref. Unit 14 Northgate New Hn.
26554 Dec 24, 1986	"			" "	Joseph B. Doherty et al	1824	622	60,800 ^{.00}	Lot 70 Blendale III Mauldin
26548 Dec 24, 1986	"			" "	Randy D. Jester et al	1825	2	74,800 ^{.00}	Forbj on Reg Bk 1800 off 147 Lot Lake Cunningham Unit
26854 Dec 29, 1986	"			" "	by atty in flt Patricia B. Mc Antosh et al Donald S. Basler et al	1825	361	123,300 ^{.00}	Creek Map 6 Lot 359 Cliffwood Ct Sugar
26923 Dec 30, 1986	"			" "	Richard A. Brenneman et al	1825	470	42,700 ^{.00}	Lot 5 Camille Park
26976 Dec 30, 1986	"			" "	Ind. of pty. in flt for Katherine A. Primeau et al Les M. Primeau et al	1825	520	90,000 ^{.00}	See Plat sec. III Lot 19 Plantation Ct Holly
27139 Dec 30, 1986	"			" "	William B. Parson	1825	809	46,000 ^{.00}	Hills Lot 11 New Port Dr. Hampshire
27186 Dec 30, 1986	"			" "	Richard Alan Rude	1825	825	8,500 ^{.00}	Standale Manor Pt. lot 7 Standale Circle
27690 Dec 31, 1986	"	American Mtg Corp			Charles H. Snyder et al	1826	388	101,500 ^{.00}	4 pt lot 32 Lot 33 Summerplace Way
27285 Dec 31, 1986	"			MtS Corp Wachovia	Nancy J. Parkes	1825	901	46,000 ^{.00}	Hay Prop Reg Unit 9-D Sugar Creek Villas
27711 Dec 31, 1986	"			" "	Daniel R. Boogus	1826	451	50,688 ^{.00}	also inquest & equus Lot 29 Pleasantburg Forest

REVERSE or MORTGAGEE Index to Real Estate Mortgages — Greenville County, S. C.

REG. U. S. PAT OFFICE *Chas McCott* County Indexes Since 1888 An Identifying Trade Mark

Open at Proper Tab according to First Letter or Letters of Name and refer to Buff Sub-Index sheet for page reference.

COTT FAMILY NAME INDEX No. 75 © 1949
MADE BY THE COTT INDEX COMPANY, COLUMBUS, OHIO
SOLD BY PHOTO COPY SUPPLY, MAULDIN, S. C.

FILE NUMBER DATE OF RECORD	MORTGAGEES FAMILY NAMES	GIVEN NAMES ABCDEFGHIJ	GIVEN NAMES JKLMNO	GIVEN NAMES PQRSTUVWXYZ	MORTGAGORS	BOOK	PAGE	Amount	BRIEF DESCRIPTION, LOCATION, ETC. (Not Warranted)
27792 Dec 31, 1986	First			a.s.c. Pk.	Darrell G. Callie et al	1825	899		For mtg. see REM Book 1712 p 834 Mort. & Assumption Agree.
27856 Jan 2, 1987	"			Corp. Union Mtg Co.	Paul McIntosh	1826	940	9,200	Village Lot 109 French Ln Pine Hill
27986 Jan 2, 1987	"			Wachovia Mtg Co.	James A. O'Brien et al	1827	35	114,000	See Plantation Dec III Ph II Lot 9 Plantation De Holly
27991 Jan 2, 1987	"			" "	Charles A. Phillips	1827	77	36,750	Lot 73 & pt lot 74 Station
27952 Jan 2, 1987	"			" "	Edward H. Emory, Jr. et al	1826	913	98,100	Lot 5 Bradley Court Bradley
28199 Jan 5, 1987	"			" "	Jimmy D. Smith et al	1827	293	80,699	Lot 15 Grove Rd Chanticleer Sec VIII
28212 Jan 5, 1987	"			" "	Nick Joseph McLane et al	1827	361	153,000	Lot 263 Hallbrook Trail Silver Creek Ct Sugar Creek Map I
28373 Jan 6, 1987	"			" "	Calvin P. McClain, Jr. et al	1827	491	107,500	Lot 272 Silver Creek Rd. &
28827 Jan 8, 1987	"				Virgil K. Kielmeyer et al	1828	325	35,364	Lot 21 Caku De las Olivas
29025 Jan 9, 1987	"			" "	Bayan D. Prince et al	1828	718	37,157	Lot 102 + 103
28900 Jan 9, 1987	"			mtg co. Wachovia	Paul M. Zlin et al	1828	445	56,100	3.03 acres
28957 Jan 9, 1987	"			" "	Robert H. Smith et al	1828	562	165,000	Lot 38 Ashton
28973 Jan 9, 1987	"			" "	Charles E. Calaman et al	1828	642	78,400	Lot Bloomfield Ln
29214 Jan 12, 1987	"			" "	Warren J. Beel et al	1828	924	54,000	Lot 373 Del Norte Ests
29156 Jan 12, 1987	"			" "	Roswell L. Neal et al	1828	787	62,150	Lot 43 Conelake See mtg. see REM Book 1680 p 680
30194 Jan 20, 1987	"			P/K/a Do. Services Corp. Group etc Real Estate	St. Investments a.s.c. See Pts	1828	886		Unit 25 Pelham Oak Downs Home

REVERSE or MORTGAGEE Index to Real Estate Mortgages — Greenville County, S. C.

REG. U. S. PAT OFFICE *Chas McCott* County Indexes Since 1888 An Identifying Trade Mark

Open at Proper Tab according to First Letter or Letters of Name and refer to Buff Sub-Index sheet for page reference.

COTT FAMILY NAME INDEX No. 75 © 1949
MADE BY THE COTT INDEX COMPANY, COLUMBUS, OHIO
SOLD BY PHOTO COPY SUPPLY, MAULDIN, S. C.

()

FILE NUMBER DATE OF RECORD	MORTGAGEES FAMILY NAMES	GIVEN NAMES ABCDEFGH	GIVEN NAMES IJKLMNO	GIVEN NAMES PQRSTUVWXYZ	MORTGAGORS	BOOK	PAGE	Amount	BRIEF DESCRIPTION, LOCATION, ETC. (Not Warranted)
29546 Jan 14, 1987	First			mtg. Co. Wachovia	a/k/a John B. Mahon, Jr. John Richard Mahon et al	Re-Record 1829	451	.00 48,438	sub J. Ingle on R Em Bl. 1818 p. 5.24 Lot 69 Chenwood Dr. Chesterfield
29595 Jan 15, 1987	"			Corp. Union Mts	Carolyn B. Kirby et al	1829	765	.00 18,000	Age I Paris Sp. Lots 16 & 17 Bellwood Ests
29632 Jan 15, 1987	"			" "	Kenneth J. Scarlett et al	1829	772	.00 26,500	Lot 13
29864 Jan 16, 1987	"			Mts Co. Wachovia	Gary H. Anderson	1829	941	.00 48,800	Lot 5 East Lee Ct
30045 Jan 19, 1987	"			Corp. Union Mts	Richard J. Handblot et al	1830	326	.00 26,400	Rayden Sec 11 Lot 7 Laurelwood Dr. Wade Hampton
30161 Jan 21, 1987	"	Family Financial Services Inc.			Howard L. Nelson et al	1830	494	.87 4403	Lots 3 & 4 Park Place Inc part
30255 Jan 20, 1987	"	"			Emma Tate	1830	710	.00 10,565	Rancher Lot 108 Park Dr. Augusta Road
30405 Jan 21, 1987	"			Corp. Union Mts	Lester J. Hodge et al	1830	915	.00 23,400	Lot 2 Sunnyside
30621 Jan 26, 1987	"			Corp. Union Mts	William Phil Ashley et al	1831	271	.00 14,300	2.98 Acre Pleasant Hill Rd.
30692 Jan 26, 1987	"			" "	Alexander N. Alperin	1831	409	.00 21,800	Lot 56 Piedmont Heights
30751 Jan 26, 1987	"			" "	Donald L. Barnette	1831	526	.00 29,300	Sec 11. Holiday Hills B. Road 2p. Lots 37 & 38 Co. Road Inc. &
30580 Jan 26, 1987	"			mtg. Company Wachovia	Dianne M. Carroll	1832	228	.00 44,900	Rd. Home Park Lots 32 & 33 + pt. lot 31 Drive
30685 Jan 26, 1987	"			Mts. Co. Wachovia	Edwin M. Ball et al	1831	395	.00 70,000	Lot 96 Brookside South
30871 Jan 27, 1987	"			" "	Robert R. Jenkins	1831	855	.00 71,200	Lot 7, E. Prentiss Ave.
30978 Jan 28, 1987	"			" "	Michael R. Albin, et al	1832	74	.00 64,000	Gray Fox Run Sec 2. Lot 145 on Strangle Rd + Huntley Cir.
31110 Jan 29, 1987	"	Family Financial Services Inc.			Thomas A. Hill et al	1832	447	.00 21,504	Lot 9 & 10 Ballinger St

REVERSE or MORTGAGEE Index to Real Estate Mortgages — Greenville County, S. C.

REG. U. S. PAT. OFFICE *Chas. McCott* County Indexes Since 1888 An Identifying Trade Mark


Open at Proper Tab according to First Letter or Letters of Name and refer to Buff Sub-Index sheet for page reference.

COTT FAMILY NAME INDEX No. 75 © 1949
MADE BY THE COTT INDEX COMPANY, COLUMBUS, OHIO
SOLD BY PHOTO COPY SUPPLY, MAULDIN, S. C.

FILE NUMBER DATE OF RECORD	MORTGAGEES FAMILY NAMES	GIVEN NAMES ABCDEFGH	GIVEN NAMES IJKLMNO	GIVEN NAMES PQRSTUVWXYZ	MORTGAGORS	BOOK	PAGE	Amount	BRIEF DESCRIPTION, LOCATION, ETC. (Not Warranted)
31185 Jan 29, 1987	First			Corp. Union Mtg Co.	Ernest Wiley, Jr. et al	1832	831	29,300	Bradley Blvd Lot 83 University Pk.
31378 Jan 30, 1987	"			Wachovia Mtg Co.	Catherine E. Johnson	1833	93	44,950	Lot 40 Woodcrest Sec I
31380 Jan 30, 1987	"	America Mtg. Corp.			Roger A. Maroon et al	1833	101	44,000	Menon Lot 6 & pt. lot 7 Starvale
31468 Jan 30, 1987	"	America Mtg. Corp.			J. Michael Dill, et al	1833	236	85,000	Lot 21 Schfern Sec I
31596 Feb 2, 1987	"			Co. Wachovia Mtg Co.	Joe S. Moore, Jr. et al	1833	395	43,995	Pt. lot 23 Walnut St.
31735 Feb 2, 1987	"			Co. Wachovia Mtg Co.	William S. Wells, et al	1833	620	99,600	Lot 13 Ashwicken Lane Ashwicken
31820 Feb 3, 1987	"	American Mtg Corp.			James B. Drannel, et al	1833	835	84,000	Water Almond, Dr. Lot 220 Romatia Sec III
31935 Feb 3, 1987	"	Family Financial Service Inc.			Phillip F. Drant	1833	914	38,192	Lot 15 Freestone St Blendale
31805 Feb 3, 1987	"			Mtg Co. Wachovia	Drew W. Boyd	1833	763	75,900	Sec. I Lot 93 Forest Lake Phase II
31932 Feb 3, 1987	"			"	Ogdy A. Kirby	1833	923	56,250	Re Record BK. 1823, pg 548 Lot 9 Beechwood, 700 sq feet
32074 Feb 4, 1987	"			Co. Wachovia Mtg Co.	Pauline Burns	1834	199	35,000	5.30 acres Log Shoals Rd
32109 Feb 4, 1987	"	America Mtg. Co. Inc.			Willie Carpenter, et al	1834	203		Mtg. assigned David B. Stratta, as Tr. of First American Mtg. Co. for mtg. sub R.E. Ch. 16 23 pg. 89
32211 Feb 5, 1987	"			Mtg. Co. Wachovia	Donald D. Pick Jr. et al	1834	622	81,879	Lot 3 Edisto Street Edisto Forest
32213 Feb 5, 1987	"			Trust Palmetta	Naomi A. Graham	1834	760	2,045	Lot 188 Valley of Mills Mill
32387 Feb 5, 1987	"			Group Real Estate	S+S. Investments	1834	684		Release Unit 26 Bellview Oaks Down home

REVERSE or MORTGAGEE Index to Real Estate Mortgages — Greenville County, S. C.

REG. U. S. PAT. OFFICE *Chas McCott* County Indexes Since 1888 An Identifying Trade Mark

 Open at Proper Tab according to First Letter or Letters of Name and refer to Buff Sub-Index sheet for page reference.

COTT FAMILY NAME INDEX No. 75 © 1949
MADE BY THE COTT INDEX COMPANY, COLUMBUS, OHIO
SOLD BY PHOTO COPY SUPPLY, MAULDIN, S. C.

()

FILE NUMBER DATE OF RECORD	MORTGAGEES FAMILY NAMES	GIVEN NAMES ABCDEFGHIJ	GIVEN NAMES JKLMNO	GIVEN NAMES PQRSTUVWXYZ	MORTGAGORS	BOOK	PAGE	Amount	BRIEF DESCRIPTION, LOCATION, ETC. (Not Warranted)
32370 Feb 6, 1987	First			Mty Co. Wachovia	Edgar A. Bennis	1834	910	65,350 ^{.00}	Lot 59 Wedgefield
32609 Feb 9, 1987	"			" "	Lyman W. Lamm ^{etal}	1835	323	68,508 ^{.00}	Lot 157 Gray Pop Run Sec II
32767 Feb 10, 1987	"			" "	John N. Walker, etal	1835	485	93,600 ^{.00}	2.6 acres Wilson Farms Co.
32771 Feb 10, 1987	"			" "	Roscoe Ball, etal	1835	610	55,000 ^{.00}	Lot 52 Oak Hollow Sub. Sec II
32875 Feb 11, 1987	"	American	Mty Corp		Jack L. Marrow ^{etal}	1835	836	110,000 ^{.00}	Lot 524 Sugar Creek Map 4
32990 Feb 11, 1987	"			Equity Corp. Union Home	Nancy J. Truman	1836	103	65,000 ^{.00}	Lot 27 Batony Woods Sec I
32912 Feb 11, 1987	"			Mty Corp Wachovia	Dianne M. Carroll	1835	853	44,900 ^{.00}	orig mty on Rem Bl. 1831 pg 228 Lots 32133 Grove Rd Sec
32943 Feb 11, 1987	"			" "	Ludwian M. Weather ^{etal}	1835	892	84,500 ^{.00}	Seven Oaks Lot 12 East Indian Trail
33035 Feb 12, 1987	"	American	Mty. Corp.		Ryan D. Hendley ^{etal}	1836	142	95,000 ^{.00}	Lot 45 Stone Lake 24th - Sec III
33493 Feb 17, 1987	"	American	Mty. Corp		Frank J. O'Dowd ^{etal}	1836	932	100,000 ^{.00}	Sugar Creek map 2, Sec III Lot 673 East Shallowstone Rd.
33717 Feb 18, 1987	"			Mty Corp. Wachovia	Randy R. Prom ^{etal}	1837	247	62,500 ^{.00}	Lot 80 Heritage Lake.
33684 Feb 18, 1987	"			Mty. Corp. Wachovia	Joseph M. Butler ^{etal}	1837	229	53,500 ^{.00}	Lot 80 Windsor Oaks Sec II For Orig see Rem Bl. 1831 pg. 409
33721 Feb 18, 1987	"			Union Mty. Corp. Equity Corp.	Rhonda L. Alperin ^{etal}	1837	257	21,800 ^{.00}	Lot 56 Forest Oak 24th
33910 Feb 19, 1987	"			Union Home	Neal P. Alexander	1837	669	19,700 ^{.00}	Lot 16 Pelham Est.
33909 Feb 19, 1987	"			Corp. Wachovia Mty	Patrick Wayne Whinn ^{etal}	1837	662	58,200 ^{.00}	0.96 acres Old Wash Mill Rd
34066 Feb 20, 1987	"			Equity Corp. Union Home	William B. Talbot, Jr.	1837	975	50,000 ^{.00}	Trut S.C. Rd #50

REVERSE or MORTGAGEE Index to Real Estate Mortgages — Greenville County, S. C.

REG. U. S. PAT. OFFICE *Chas McCott* County Indexes Since 1888 An Identifying Trade Mark

 Open at Proper Tab according to First Letter or Letters of Name and refer to Buff Sub-Index sheet for page reference.

COTT FAMILY NAME INDEX No. 75 © 1949
MADE BY THE COTT INDEX COMPANY, COLUMBUS, OHIO
SOLD BY PHOTO COPY SUPPLY, MAULDIN, S. C.

FILE NUMBER DATE OF RECORD	MORTGAGEES FAMILY NAMES	GIVEN NAMES ABCDEFGHIJ	GIVEN NAMES JKLMNOPQ	GIVEN NAMES RSTUVWXYZ	MORTGAGORS	BOOK	PAGE	Amount	BRIEF DESCRIPTION, LOCATION, ETC. (Not Warranted)
34539 Feb 25, 1987	First			Corp. Union Mtg.	By atty. in fact Eynelyn C. Sanders Daniel S. Sanders et al	1838	960	.00 254,000	Lot 1 Quail Hill II
34663 Feb 25, 1987	"			" "	et al Herschel Lee Tuttle	1839	142	.00 25,000	manor, S'ville Lot 9 Scarsdale St. Transdale
34613 Feb 25, 1987	"			Mtg Co. Wachovia	Sheryl C. Blenis et al	1839	85	.00 166,500	Lot 4 Scheveirs at Cleveland
34612 Feb 25, 1987	"			"	et al Walter W. Little Jr.	1839	89	.00 98,900	see REM BK 1808 pg 375 Lot 27 Pebble Creek Ph 1 for Mtg
34697 Feb 25, 1987	"			"	et al Raymond N. Campbell	1839	284	.00 140,000	Lot 40 Collins Creek Sec 1
34855 Feb 26, 1987	"			Corp. Union Mtg.	et al Charlie G. Clonty	1839	496	.00 70,650	Poinsettia Lot 181 Dumbarton Ave
34856 Feb 26, 1987	"			Mtg Co. Wachovia	M. Susan Jacobs et al	1839	506	.00 74,372	Sec 11-A Lot 31 Forest Lake Ph I
34982 Feb 27, 1987	"	American Mtg Corp.			et al Ronnie W. Berrios	1839	772	.00 64,400	Heritage Lakes Lot 23 Harness Trail
35085 Feb 27, 1987	"	"	"	"	et al Judy R. Walls	1839	986	.00 72,000	Club Pointe Ph III Sec III Lot 10 Kendrick Way
35118 Feb 27, 1987	"	"	"	"	et al David M. Roper	1840	45	.00 62,000	Lot 12 Melville Ave
35063 Feb 27, 1987	"	"	"	Corp. Union Mtg.	et al Dance Hawkins	1839	944	.00 48,350	Lot 294 Westwood
34928 Feb 27, 1987	"			Mtg Co. Wachovia	et al Vijay K. Sabharwal	1839	659	.00 94,300	Lot 1 Spartan Place
34977 Feb 27, 1987	"			" "	et al Howard Lee Robertson	1839	754	.00 40,000	Lot 33 Pebble Creek
35090 Feb 27, 1987	"			" "	et al Richard L. Markley	1840	5	.00 93,000	Lot 223 Silverleaf Acc 5
35136 Feb 27, 1987	"			" "	et al Robert S. Styslop	1840	92	.00 77,000	Lot 32 Oak Meadows
35027 Feb 27, 1987	"			brony Inc. Real Estate	et al Deminger Point Co. et al	1939	917	.00	In Mtg. see Rem Bk 1630 pg. 295 Release lot 46 Deminger Point Sec II

REVERSE or MORTGAGEE Index to Real Estate Mortgages — Greenville County, S. C.

REG. U. S. PAT OFFICE *Chas McCott* County Indexes Since 1888 An Identifying Trade Mark

Open at Proper Tab according to First Letter or Letters of Name and refer to Buff Sub-Index sheet for page reference.

COTT FAMILY NAME INDEX No. 75 © 1949 MADE BY THE COTT INDEX COMPANY, COLUMBUS, OHIO SOLD BY PHOTO COPY SUPPLY, MAULDIN, S. C.

()

FILE NUMBER DATE OF RECORD	MORTGAGEES FAMILY NAMES	GIVEN NAMES ABCDEFGH	GIVEN NAMES IJKLMNO	GIVEN NAMES PQRSTUWXYZ	MORTGAGORS	BOOK	PAGE	Amount	BRIEF DESCRIPTION, LOCATION, ETC. (Not Warranted)
35027 Feb 27 1987	First			Droy Jr. Real Estate	Denville Point Co.	1839	825		1st mty. sec. Lem. Ok. 1634 pp 285 Release Lot 47 Denville Point Sec 2
35169 Mar 2, 1987	"	American Mty. Corp.			Arthur Carl Nuttall et al	1840	114	82,000	Lot 404 Rowe Est. Sec. I. Lawden Ave.
35198 Mar 2, 1987	"			Wachovia Mty. Co.	Harry R. Major et al	1840	172	27,000	Lot 32 + pt. Lot 31 Ellenton Ave. Sec.
35240 Mar 2, 1987	"				William E. James	1840	239	25,000	Lot 2 Phillip Lane
35298 Mar 2, 1987	"	American Mty. Corp.			Kenneth J. Martin et al	1840	331	59,400	Lot 126 Crowdsell Dr. Bry. Fox Run Prog. Reg.
35299 Mar 2, 1987	"			Wachovia Mty. Co.	Wanda S. Lott	1840	360	32,000	Unit 3 Sugar Creek Villa Home
35303 Mar 2, 1987	"			Wachovia Mty. Co.	Bruce W. Baldwin	1840	376	50,758	Lot 774 Westwood Dr. VI Sville
35459 Mar 2, 1987	"				Jan Dearman	1840	521	53,976	Lot 6 Bethel Ch. Forest Road Antioch Sect 4
35454 Mar 2, 1987	"			Union Mty. Corp.	Howard D. Riddis et al	1840	553	59,590	Lot 5 Lyndberg Dr. Richmond Hill
35462 Mar 2, 1987	"	American Mty. Corp.			Timothy Butler et al	1840	572	66,600	Lot 54 Mountainbrook
35348 Mar 2, 1987	"			Wachovia Mty. Co.	Ben W. Anderson	Re-Know 1840	673	42,800	Reg. For. Reg. Sec. 1824 pp. 6, 17 Unit 14 Northwest Trace Home Prop.
35599 Mar 3, 1987	"	American Mty. Corp.			J. Gary Barbare, Sr et al	1840	899	59,850	Roberts Rd. Pine Haven Acres Lot 1 + Lot 1-A Euler St +
35534 Mar 3, 1987	"			Union Mty. Corp.	Paul Timothy Fustera et al	1840	780	73,650	Lot 27 Pinewood Forest
35690 Mar 3, 1987	"			Wachovia Mty. Co. Equity Corp.	John H. Gregg, Jr et al	1841	29	126,400	Lot 11 Rollingwood Ave I
35711 Mar 4, 1987	"			Union Home	Johnny E. Breaguel et al	1841	68	25,000	Lot 154 Westcliffe Sec III
35850 Mar 4, 1987	"	American Mty. Corp.			William J. Barwegen et al	1841	319	106,000	Sugar Creek Reg. 1 Sec. III Lot 636 E. Shelburne Rd.

REVERSE or MORTGAGEE Index to Real Estate Mortgages — Greenville County, S. C.

REG. U. S. PAT OFFICE *Chas McCott* County Indexes Since 1888 An Identifying Trade Mark

Open at Proper Tab according to First Letter or Letters of Name and refer to Buff Sub-Index sheet for page reference.

COTT FAMILY NAME INDEX No. 75 © 1949
MADE BY THE COTT INDEX COMPANY, COLUMBUS, OHIO
SOLD BY PHOTO COPY SUPPLY, MAULDIN, S. C.

FILE NUMBER	MORTGAGEES FAMILY NAMES	GIVEN NAMES ABCDEFGHIJ	GIVEN NAMES JKLMNO	GIVEN NAMES PQRSTUVWXYZ	MORTGAGORS	BOOK	PAGE	Amount	BRIEF DESCRIPTION, LOCATION, ETC. (Not Warranted)
35901	First			Wachovia mtg	John D. Malone et al	1841	417	72,815	Lot 46 Seminalia St. Sunset
Mar 4 1987				Wachovia mtg	John D. Malone et al				
36047	"			Equity Corp.	James E. Mc Cutchin	1841	511	83,300	Lot 64 Stratton Place
Mar 5 1987				Union Home	R. K. Associate	1841	635	9,500	Any. Pleasant Valley
36125	"			Wachovia mtg	Stewart C. Collins et al	1841	758	77,000	Lot 9 + pt. lot 8 Pleasant Ridge
Mar 5 1987				Wachovia mtg	Stewart C. Collins et al	1841	758	77,000	Lot 43 Red Fox Court except
36195	"			Wachovia mtg	James Morris Dowling et al	1841	767	55,000	5.95 Acre McCull Rd.
Mar 6 1987				Wachovia mtg	Thomas M. Whitted et al	1841	946	82,000	Lot 9 Argonne St.
36197	"			Equity Corp.	John C. Elmore et al	1841	822	50,000	5.3 Acre Butler Sq.
Mar 6 1987				Union Home	Elizabeth R. Levy	1841	883	50,000	Lot 92 Forest Lake Ph II 2nd
36286	"	American	mtg. Corp.	Wachovia mtg	Stephen C. Sudduth et al	1841	994	78,000	Super Creek map 2411
Mar 6 1987				Wachovia mtg	Paul M. Zlin et al	1842	45	56,100	Lot 638 Stone Ridge Rd
36348	"			Wachovia mtg	Samuel B. Stuffling Jr et al	1842	91	39,425	For org mtg see Rem Bk 1828 pg 445
Mar 6 1987				Wachovia mtg	Cecil Huntley Redfern Jr.	1842	276	51,349	2.03 acres Fairview Sp
36386	"			Wachovia mtg	Samuel E. Laird et al	1842	218		North Meadow Hqs
Mar 9 1987				Wachovia mtg	Samuel E. Laird et al	1842	218		Lot 8 Green Meadow Ln
36466	"			Wachovia mtg	Christeni E. Sampson	1842	241		House Ph I
Mar 9 1987				Wachovia mtg	Christeni E. Sampson	1842	242		Lot 3-C Woodwind Green-
36496	"	Formerly Cameron	Bank Co.	Wachovia mtg	Christeni E. Sampson	1842	241		Len - for mtg see Rem Bk 1763 pg 128
Mar 9 1987				Wachovia mtg	Christeni E. Sampson	1842	241		mtg. assigned Life + Casualty Ins 3
36593	"			Wachovia mtg	Christeni E. Sampson	1842	241		+ to record 1765 pg 23
Mar 9 1987				Wachovia mtg	Christeni E. Sampson	1842	241		For mtg. see Rem Bk 1810 pg 8
36592	"			Wachovia mtg	Christeni E. Sampson	1842	241		mtg. assigned M&I C mtg. Marketing Corp
Mar 9 1987				Wachovia mtg	Christeni E. Sampson	1842	241		For mtg. see Rem Bk 1810 pg 8
	"			Wachovia mtg	Christeni E. Sampson	1842	241		mtg. assigned NCVB of A. as Ins
				Wachovia mtg	Christeni E. Sampson	1842	241		

REVERSE or MORTGAGEE Index to Real Estate Mortgages — Greenville County, S. C.

REG. U. S. PAT. OFFICE *Chas. McCott* County Indexes Since 1888 An Identifying Trade Mark

Open at Proper Tab according to First Letter or Letters of Name and refer to Buff Sub-Index sheet for page reference.

COTT FAMILY NAME INDEX No. 75 © 1949 MADE BY THE COTT INDEX COMPANY, COLUMBUS, OHIO SOLD BY PHOTO COPY SUPPLY, MAULDIN, S. C.

()

FILE NUMBER DATE OF RECORD	MORTGAGEES FAMILY NAMES	GIVEN NAMES ABCDEFGH	GIVEN NAMES IJKLMNO	GIVEN NAMES PQRSTUVWXYZ	MORTGAGORS	BOOK	PAGE	Amount	BRIEF DESCRIPTION, LOCATION, ETC. (Not Warranted)
36621 Mar 9, 1987	First			Co. Wachovia Mtg	Edward B. Duncan	1842	287		2nd Mtg. on Rem Bk. 1803 pg 762
"	"			"	"	1842	288		Mtg. assigned M.C.C. Mtg. Marketing Corp.
36838 Mar 10, 1987	"			Co. Union Mtg	Danny B. Drey	1842	552	44,450 ^{.00}	1st Mtg. on Rem Bk 1803 pg. 762
36884 Mar 10, 1987	"			Co. Wachovia Mtg	Sam J. Heming	1842	623	80,000 ^{.00}	Mtg. assigned NCB of S.C. as Trustee
36918 Mar 10, 1987	"			Co. Wachovia Mtg	Samuel P. Lewis	1842	560		Lot 269 Waterwood S. Sec. 1 Daysville
36922 Mar 10, 1987	"			Co. Wachovia Mtg	Samuel P. Lewis	1842	561		" Sunnyside"
36945 Mar 11, 1987	"			Co. Wachovia Mtg Equity Corp.	Kent P. Stubbs	1842	681	22,000 ^{.00}	Lot 31 + lot 32 Sunnyside Dr.
36944 Mar 11, 1987	"			Co. Wachovia	Rosa C. Williams et al	1842	697	67,800 ^{.00}	Corp. for Mtg on Rem Bk 1810 pg 536
37131 Mar 11, 1987	"	American Mtg. Corp		Co. Wachovia	Charles O. Patton et al	1842	922	96,800 ^{.00}	Mtg assign M.C.C. Mtg Marketing
37123 Mar 11, 1987	"			Co. Wachovia	James R. Stewart et al	1842	926	74,000 ^{.00}	as Trus. for Mtg on Rem Bk 1810 pg 536
37124 Mar 11, 1987	"			Co. Wachovia Equity Corp.	David J. Chemel et al	1842	930	26,000 ^{.00}	Mtg assign NCB of South Carolina
37149 Mar 11, 1987	"			Co. Wachovia	James B. Snoddy et al	1843	5	24,700 ^{.00}	Lot 58 Pelham Woods Sec F
37185 Mar 11, 1987	"			Co. Wachovia	Edwin M. Ball et al	Re-record 1843	14	70,000 ^{.00}	Lot East End St.
37183 Mar 11, 1987	"			Co. Wachovia	Barry J. Shelley et al	1843	18	79,000 ^{.00}	1.34 acres
37191 Mar 11, 1987	"			Co. Wachovia	James N. Martini et al	1843	36	71,103 ^{.00}	Lot 267 Cambridge
37078 Mar 11, 1987	"			Co. Wachovia	Harvey L. Lovel	1842	845		Lot 96 near Rams Wellington Ave
									2nd Rd + Pelham Rd
									Parcel (5.532 ac) Lot Muddy
									1st Mtg on Rem Bk 1831 pg 995
									Lot 96 Brookside Sec 17
									Down Est sec 6
									Lot 234 Buckingham Rd.
									Lot 37 Knollwood Hgt. Sec. F
									1st Mtg on Rem Bk 1799 pg 575
									Mtg assign M.C.C. Mtg Marketing Corp.

REVERSE or MORTGAGEE Index to Real Estate Mortgages — Greenville County, S. C.

REG. U. S. PAT. OFFICE *Chas. McCott* County Indexes Since 1888 An Identifying Trade Mark

 Open at Proper Tab according to First Letter or Letters of Name and refer to Buff Sub-Index sheet for page reference.

COTT FAMILY NAME INDEX No. 75 © 1949
MADE BY THE COTT INDEX COMPANY, COLUMBUS, OHIO
SOLD BY PHOTO COPY SUPPLY, MAULDIN, S. C.

FILE NUMBER DATE OF RECORD	MORTGAGEES FAMILY NAMES	GIVEN NAMES ABCDEFGH	GIVEN NAMES IJKLMNO	GIVEN NAMES PQRSTUVWXYZ	MORTGAGORS	BOOK	PAGE	Amount	BRIEF DESCRIPTION, LOCATION, ETC. (Not Warranted)
37079 Mar 11, 1987	First			Mtg Corp Wachovia	Harvey L. Lownd <i>et al</i>	1842	846		as trus. For Mtg on R.E.M. Bl. 1799 p. 575 Mtg assign N.C.B. of South Carolina
37080 Mar 11, 1987	"			" "	Randle C. Olson <i>et al</i>	1842	847		Corp. For Mtg on R.E.M. Bl. 1807 p. 507 Mtg assign M.D.C. Mtg Marketing
37081 Mar 11, 1987	"			" "	Randle C. Olson <i>et al</i>	1842	848		as trus. For Mtg on R.E.M. Bl. 1807 p. 507 Mtg assign N.C.B. of South Carolina
37075 Mar 11, 1987	"			" "	Timothy L. Ryan <i>et al</i>	1843	67		Corp. For Mtg on R.E.M. Bl. 1804 p. 163 Mtg assign M.D.C. Mtg Marketing
37076 Mar 11, 1987	"			" "	Timothy K. Ryan <i>et al</i>	1843	68		as trus. For Mtg on R.E.M. Bl. 1804 p. 163 Mtg assign N.C.B. of South Carolina
37430 Mar 12, 1987	"			" "	Kenneth J. von Schiel <i>et al</i>	1843	326	75,500	Jorrueten Farms Lot 13 Burning Bush Rd
37432 Mar 12, 1987	"			Equity Corp. Union Home	Joseph A. Harris <i>et al</i>	1843	285	42,900	Lot 9 Oak Dr.
37445 Mar 12, 1987	"			Corp. Union Mtg	Larry Ladson <i>et al</i>	1843	148	44,750	Lot 8 Sylvan Hills
37440 Mar 12, 1987	"			Mtg Corp. Wachovia	Jerry Powell <i>et al</i>	1843	330		Corp For Mtg on R.E.M. Bl. 1797 p. 917 Mtg assign M.D.C. Mtg Marketing
37441 Mar 12, 1987	"			Mtg Corp. Wachovia	Jerry Powell <i>et al</i>	1843	331		For Mtg on R.E.M. Bl. 1797 p. 917 Mtg assign N.C.B. of South Carolina
37442 Mar 12, 1987	"			Mtg Corp. Wachovia	Bradley R. Bales <i>et al</i>	1843	338		Corp. For Mtg on R.E.M. Bl. 1807 p. 772 Mtg assign M.D.C. Mtg Marketing
37443 Mar 12, 1987	"			Mtg Corp. Wachovia	Bradley R. Bales <i>et al</i>	1843	339		as trus. For Mtg on R.E.M. Bl. 1807 p. 772 Mtg assign N.C.B. of South Carolina
37831 Mar 13, 1987	"	American Mtg. Corp.			William C. Olsen, <i>et al</i>	1843	898	128,000	Lot 10 Inwood Court Denver
37560 Mar 13, 1987	"	"		Equity Corp. Union Home	William E. Maness, <i>et al</i>	1843	388	33,000	Lot 45 Bene Hts. Sec 3
37705 Mar 13, 1987	"	"		Corp. Wachovia mtg	Mark G. Becker, <i>et al</i>	1843	709	137,250	Creek sec II map IV Lot 529 Hunting Hill Co. Sugar
37785 Mar 13, 1987	"	American Mtg. Corp.		"	Larry J. Brown <i>et al</i>	1843	796	111,000	Creek sec II map 3 Lot 407 Woody Creek Rd. Sugar

REVERSE or MORTGAGEE Index to Real Estate Mortgages — Greenville County, S. C.

()

REG. U. S. PAT. OFFICE *Chas. McCott* County Indexes Since 1888 An Identifying Trade Mark

☞ Open at Proper Tab according to First Letter or Letters of Name and refer to Buff Sub-Index sheet for page reference.

COTT FAMILY NAME INDEX No. 75 © 1949
MADE BY THE COTT INDEX COMPANY, COLUMBUS, OHIO
SOLD BY PHOTO COPY SUPPLY, MAULDIN, S. C.

FILE NUMBER DATE OF RECORD	MORTGAGEES FAMILY NAMES	GIVEN NAMES ABCDEFGH	GIVEN NAMES IJKLMNO	GIVEN NAMES PQRSTUVWXYZ	MORTGAGORS	BOOK	PAGE	Amount	BRIEF DESCRIPTION, LOCATION, ETC. (Not Warranted)
37490 Mar 13, 1987	First			mtg. Co. Wachovia	Michael E. Hill et al	1843	641		For mtg. see REM Bl. 1809 pg. 877 Mtg. assigned M&C mtg. marketing Corp.
37491 "	"			"	"	1843	642		For mtg. see REM Bl. 1805 pg. 877 Mtg. assigned NCBG S.C. as trustee.
37865 Mar 16, 1987	"	American Mtg Corp			Jack L. Morrow et al	Remord		.00	Sec II For mtg. see REM Bl. 1835 pg. 836
38085 Mar 16, 1987	"			Cap. Union Mtg	Phillip Daniel et al	1844	514	54,100	Lot 524 Sugar Creek Map 4
37913 Mar 16, 1987	"			Mtg Co Wachovia	John A. Andrusakis	1843	956	118,800	Lot
38079 Mar 16, 1987	"			" "	Robert E. Zang	1844	496	85,500	Lot Shadow Way
38122 Mar 17, 1987	"			" "	Clay M. Skatton et al	1844	610	47,851	Lake View Hgts. Lot 4 Hwy. 14 & Woodville Dr.
38366 Mar 17, 1987	"			Cap. Union Mtg.	Ronald E. Drigger et al	1844	912	51,450	Lot 7 Woodruff Rd. Hgts. Angie Ln
38397 Mar 17, 1987	"	American Mtg. Corp.			Dary B. Bentry et al	1844	947	85,000	Also privilege Parcel also pt. lots 6 & 7 Hudson Way
38142 "	"	American Mtg. Corp.			Billy D. Cash et al	1844	650	70,000	Lot 14 Oak Way
38395 "	"				Mark J. McCarthy et al	1844	961	53,000	Heritage Lake Lot 139 Black Horse Run
38412 "	"				Donald J. Laurin II et al	1844	974	39,400	Westwood Sec 4 Sirths Aquatic Sp. Lot 359 Willowton Dr + Damond Ln
38207 Mar 17, 1987	"			Mtg Co. Wachovia	Charles J. Kriddle et al	1844	766		Cap For Mtg see REM Bl. 1808 pg. 37 Mtg assign M&C Mtg Marketing
38208 Mar 17, 1987	"			" "	Charles J. Kriddle et al	1844	767		For mtg. see REM Bl. 1808 pg. 37 Mtg assign NCBG S.C. as trustee.
38586 Mar 18, 1987	"			" "	John R. Hall et al	1845	206	43,294	Lot 61 Green Forest Sec C
38646 Mar 18, 1987	"			" "	J. Wesley Crum III et al	1845	300	120,000	Lot 68 Green Ests

REVERSE or MORTGAGEE Index to Real Estate Mortgages — Greenville County, S. C.

REG. U. S. PAT OFFICE *Chas McCott* County Indexes Since 1888 An Identifying Trade Mark

Open at Proper Tab according to First Letter or Letters of Name and refer to Buff Sub-Index sheet for page reference.

COTT FAMILY NAME INDEX No. 75 © 1949
MADE BY THE COTT INDEX COMPANY, COLUMBUS, OHIO
SOLD BY PHOTO COPY SUPPLY, MAULDIN, S. C.

FILE NUMBER DATE OF RECORD	MORTGAGEES FAMILY NAMES	GIVEN NAMES ABCDEFGH	GIVEN NAMES IJKLMNO	GIVEN NAMES PQRSTUVWXYZ	MORTGAGORS	BOOK	PAGE	Amount	BRIEF DESCRIPTION, LOCATION, ETC. (Not Warranted)
38621 Mar 18, 1987	First			Co. Wachovia Mtg	Dawn E. Mueller ^{et al}	1845	244		Remond 1806 ps 473 Corp Jor Mtg on Rem Bl 1798 ps 273 Mtg assign M.D.C. Mtg Marketing
38622 Mar 18, 1987	"			" "	Dawn E. Mueller	1845	245		as trus. Jor Mtg on Rem Bl 1798 ps 273 Mtg assign M.D.C. Mtg Marketing
38660 Mar 18, 1987	"			" "	Wellington M. Manning ^{et al}	1845	290		Remond 1806 ps 473 Corp Jor Mtg on Rem Bl 1798 ps 273 Mtg assign N.C.T.B. of South Carolina
38661 Mar 18, 1987	"			" "	Wellington M. Manning ^{et al}	1845	291		as trus. Jor Mtg on Rem Bl 1805 ps 831 Mtg assign M.D.C. Mtg Marketing
38772 Mar 19, 1987	"			Equity Corp. Union Home	Juanette J. Marsh ^{et al}	1845	445	12,500	Mtg assign N.C.T.B. of South Carolina Corp Jor Mtg on Rem Bl 1805 ps 831 Mtg assign M.D.C. Mtg Marketing
38790 Mar 19, 1987	"			Equity Corp. Union Home	Olin D. Leopard ^{et al}	1845	477	12,500	as trus. Jor Mtg on Rem Bl 1805 ps 831 Mtg assign N.C.T.B. of South Carolina
38826 Mar 19, 1987	"			Mtg Co Wachovia	Linda Kay Cartwright	1845	594	75,306	Also Lit 82 Geoman St Chestnut
38894 Mar 19, 1987	"			" "	Judith A. Davis	1845	622	47,563	Lit 178 Brentwood Sec 4 Lit 18 Devenge Place Lit 26 + pt. lot 27 Augusta Hwy
39082 " "	"			" "	Stanley B. Bray et al	1845	892	41,000	Lake Butler Ry. Lit 199 Harlequin Ct. Heritage
39170 Mar 23, 1987	"			" "	Robert C. Kuss, Jr. et al	1846	10	80,000	Lit 68 Dore Dr
39174 Mar 23, 1987	"			" "	Phillip Alan Gilliam	1846	36	65,255	Tract 1 Hudson Rd White Ave
39425 Mar 24, 1987	"			Equity Corp. Union Home	Joe E. McMurry	1846	408	18,000	Lots 1+2 White Dr Bennington
39524 Mar 24, 1987	"			Mtg Corp. Wachovia	Leroy E. Hyslop ^{et al}	1846	555	100,000	Lit 14 Wycliffe Dr
39569 Mar 24, 1987	"			Mtg Corp. Wachovia	Thomas M. Whitted ^{et al}	Remond	633	82,000	Mtg on Rem Bl 1841 ps 946 Lit 9 Argonne Dr Dec 04
39568 Mar 24, 1987	"			" "	John Stephen Craft ^{et al}	1846	641	47,538	Also lot Lit "B" Maple Ave
39587 Mar 24, 1987	"	formerly Cameron Beam G.		Union Mtg. Co	William Keith Kerns ^{et al}	1846	647		Jor Mtg on Rem Bl 1692 ps 317 Mtg assign Dec 7 Howard Urban Dr

REVERSE or MORTGAGEE Index to Real Estate Mortgages — Greenville County, S. C.

REG. U. S. PAT OFFICE *Chas McCulloch* County Indexes Since 1888
An Identifying Trade Mark

Open at Proper Tab according to First Letter or Letters of Name and refer to Buff Sub-Index sheet for page reference.


COTT FAMILY NAME INDEX No. 75 © 1949
MADE BY THE COTT INDEX COMPANY, COLUMBUS, OHIO
SOLD BY PHOTO COPY SUPPLY, MAULDIN, S. C.

()

FILE NUMBER DATE OF RECORD	MORTGAGEES FAMILY NAMES	GIVEN NAMES ABCDEFGHIJ	GIVEN NAMES JKLMNOPQ	GIVEN NAMES RSTUVWXYZ	MORTGAGORS	BOOK	PAGE	Amount	BRIEF DESCRIPTION, LOCATION, ETC. (Not Warranted)
39640 Mar 25, 1987	First			Mtg Co. Wachovia	James Gill	1846	733	53,500	Hom Prop Res. Unit 35-B Sugar Creek Villas
39731 Mar 25, 1987	"			" "	James B. Woodward ^{etd}	1846	863	52,300	Mountain Creek Pk II Lot 34 Mountain Chase
39777 Mar 25, 1987	"			" "	Edward G. Heath ^{etd}	1846	968	80,300	Lot 79 Forest Woods Sec 7 Dr.
39678 Mar 25, 1987	"			Corp Union Mtg	Jodd D. Hanes ^{etd}	1846	811	67,350	pt lots 8, 9 & 14 Oak Forest Creek sec map II
40126 Mar 27, 1987	"	America Mtg Corp			R. D. Weingartner ^{etd}	1847	503	80,000	Lot 515 Ladyfinger Lane Sugar Plant 2F.
40043 Mar 27, 1987	"	Family Financial Services			Frankie R. Mc Donald	1847	412	6,913	Lot 40 Fox Est. Lockwood
40295 Mar 30, 1987	"	American Mtg Corp			Gary A. Waldrop ^{etd}	1847	806	52,250	pt lots 9 & 10 Wood Cir Sec II
40483 Mar 30, 1987	"	American Mtg Corp			Roger G. Couch ^{etd}	1847	973	50,000	Lot 424 Sugar Creek Map III III
40463 Mar 30, 1987	"			Mtg Co. Wachovia	Kevin C. Kirkland	1848	1	51,900	Lot 32 Verdun Estates Map Sec I
40570 Mar 30, 1987	"			Mtg Co. Wachovia	Rodolfo G. Barlow ^{etd}	1848	204	76,500	Lot 10 Pelham Woods II Sec III
40569 Mar 30, 1987	"			Mtg Co. Wachovia	Thomas L. Dobb ^{etd}	1848	199	96,000	Lot 744 Sugar Creek Map Sec I
40551 Mar 30, 1987	"			Mtg Co. Wachovia	William B. Gilman ^{etd}	1848	208	62,150	Lot 14 Oak Forest Sec I Lots 4 & 1/2 lot 21
40770 Mar 31, 1987	"			Mtg Co. Wachovia	David N. M. Cabern ^{etd}	1848	472	59,800	Lot 22 Myrtle Dr Sunset
40798 Mar 31, 1987	"			Mtg Co. Wachovia	Francis R. Bidell ^{etd}	1848	527	99,500	Lot 19 Sunnyside
40818 Mar 31, 1987	"	Mtg Corp American			Kenneth Carl Croome ^{etd}	1848	579	123,450	Lot 23 Foresta Farms Northwood Sec I
40863 Mar 31, 1987	"			Mtg Co. Wachovia	James L. Sigmars ^{etd}	1848	622	70,000	Lot 75 Woodview Dr

REVERSE or MORTGAGEE Index to Real Estate Mortgages — Greenville County, S. C.

REG. U. S. PAT. OFFICE *Chas. McCott* County Indexes Since 1888 An Identifying Trade Mark

 Open at Proper Tab according to First Letter or Letters of Name and refer to Buff Sub-Index sheet for page reference.

COTT FAMILY NAME INDEX No. 75 © 1949
MADE BY THE COTT INDEX COMPANY, COLUMBUS, OHIO
SOLD BY PHOTO COPY SUPPLY, MAULDIN, S. C.

FILE NUMBER DATE OF RECORD	MORTGAGEES FAMILY NAMES	GIVEN NAMES ABCDEFGHIJ	GIVEN NAMES JKLMNOPQ	GIVEN NAMES RSTUVWXYZ	MORTGAGORS	BOOK	PAGE	Amount	BRIEF DESCRIPTION, LOCATION, ETC. (Not Warranted)
40869 Mar 31, 1987	First			Union Corp. Mtg	George C. Garrett, et al	1848	649	85,000	Dec 15 Lot 349 Devergen Place
40896 Mar 31, 1987	"			" "	Alexander Finlay IV	1848	729	43,200	Lots 9+10 Mayfield Rd
40920 Apr 1, 1987	"			Wachovia Co. Mtg	Vinod Kumar Shand et al	1848	746	69,600	Lot 94 Devergen Pl. Sec 3
40918 Apr 1, 1987	"			Equity Corp. Union Home	Joe E. McMurry, et al	1848	754	18,000	Acres for map see 1846 pp 408 Lots 1+2 White Dr. White
40941 Apr 1, 1987	"			Wachovia Co. Mtg	James H. Green, et al	1848	843	65,601	Woolbark Rd. Old North East Sec II Lot 206 Con. Scatterwood Sh. +
40953 Apr 1, 1987	"			Wachovia Co. Mtg	Martin Neal Carnen, Jr. et al	1848	880	40,000	Mt. Est. Sec I Lot 34 Old Mill Court Old
41084 April 1, 1987	"			" "	Harold A. Larson et al	1849	110	100,000	Lynn Pkwy sec II Lot 44 Hollybrook Way Holly
41092 Apr 1, 1987	"			Union Mtg. Corp.	Frankie L. Downs et al	1849	126	24,950	Ngarwood Mtg. Lots 59+60 Kinton Street
41153 Apr 1, 1987	"			Wachovia Co. Mtg	Barbara Marie Frogin	1849	238	41,000	Only Forest Sec I Lot 64 Clearfield Road
41265 Apr 1, 1987	"			Equity Corp. Union Home	Lewis W. Bates et al	1849	387	20,000	Lots 3 1821 pp. 549 + Bl. 1846 pp. 871
40986 Apr 1, 1987	"		Mutual Savings Assn.	Florida	Deresco Pacific Dev. Corp.	1848	915		Subordination - for Mtg. on Lem Bond for Mtg. on Ken St 1821 pp. 549
41000 Apr 1, 1987	"				Deresco Pacific Dev Corp.	1848	917		Release 1.84 Acres Butler Road
41324 Apr 2, 1987	"			Union Corp. Equity	Mark K. Vaughn	1849	471	16,000	0.29 Acres Lily St Folcroft Map 3
41364 Apr 2, 1987	"			Wachovia Co. Mtg	David W. Earley et al	1849	493	110,000	Lot 88 Runnymede Rd Hwy. Prop. Reg.
41318 Apr 2, 1987	"			Wachovia Co. Mtg	Wanda S. Dodd	1849	547	32,000	Unit 3 - D Sugar Creek Villas
41476 Apr 2, 1987	"			Union Corp. Mtg	William D. Blackstock et al	1849	677	60,850	Acres Sec I Lot 5 Indian Trail Forest

REVERSE or MORTGAGEE Index to Real Estate Mortgages — Greenville County, S. C.

REG. U. S. PAT. OFFICE *Chas. McClatchey* County Indexes Since 1888 An Identifying Trade Mark

Open at Proper Tab according to First Letter or Letters of Name and refer to Buff Sub-Index sheet for page reference.

COTT FAMILY NAME INDEX No. 75 © 1949
MADE BY THE COTT INDEX COMPANY, COLUMBUS, OHIO
SOLD BY PHOTO COPY SUPPLY, MAULDIN, S. C.

()

FILE NUMBER DATE OF RECORD	MORTGAGEES FAMILY NAMES	GIVEN NAMES ABCDEFGHIJ	GIVEN NAMES KLMNO	GIVEN NAMES PQRSTUVWXYZ	MORTGAGORS	BOOK	PAGE	Amount	BRIEF DESCRIPTION, LOCATION, ETC. (Not Warranted)
41647 Apr 3, 1987	First			Mtg. Co. Wachovia	Douglas M. MacDonald ^{ad}	1849	931	82,900	1.88 Acres Patrol Club Rd.
41713 Apr 3, 1987	"	American	Mtg. Corp.		William C. Olsen ^{ad}	Re-record		.00	For org mtg on Lem Bl. 1843 pg 858
41714 Apr 3, 1987	"			Wachovia Mtg. Co.	John A. Andresakin	Re-record		.00	For org mtg on Lem Bl. 1843 pg 956
41641 Apr 3, 1987	"			Union Mtg. Co.	Glenn J. Kerr ^{ad}	1849	924	37,500	Lot 13 Berry Ave.
41986 Apr 6, 1987	"			Wachovia Mtg. Co.	Edward L. Henderson Jr.	1850	310	85,000	Denver Pl. Sec 4 Lot 106 Bloomfield Court
41976 Apr 6, 1987	"			Wachovia	Michael A. Roberts ^{ad}	1850	314	99,201	Lot 133 Fountain Ave. Sec 2
41970 Apr 6, 1987	"			"	Ronald A. Schichtel ^{ad}	1850	356	49,000	Sugar Creek map 7 Lot 37 Berrywood Court
42073 Apr 7, 1987	"	America	Mtg Corp		Merwyn Lee Jarvis ^{ad}	1850	419	86,000	Lot 80 Mauldin
42219 Apr 7, 1987	"			Union Mtg Co.	Gugary B. Dixon ^{ad}	1850	642	54,450	Lot 13 Oak Forest
42266 Apr 7, 1987	"			Wachovia	Glenn W. Boyd ^{ad}	Re-record		.00	For org mtg on Lem Bl 1833 pg 763
42268 Apr 7, 1987	"			Mtg Co. Wachovia	Richard E. Lindville ^{ad}	1850	731	115,500	Lot 93 Forest Lake Pt II II Map 4
42302 Apr 7, 1987	"			Cap. Union Mtg	James E. Prentiss ^{ad}	1850	750	56,050	0.74 acres Sigsbee Rd
42412 Apr 8, 1987	"	American	Mtg. Corp.		Brian J. Lawrence	1850	809	40,000	Knollwood Hgts. Lot 12 Edgewood Dr. "Ard."
42544 Apr 8, 1987	"			Mtg Co. Wachovia	Donal E. Baltz ^{ad}	1851	39	173,600	Pl 2-B Lots 198 + 199 Brookside Sec 6
42555 Apr 9, 1987	"			Mtg Co. Wachovia	Bern W. Anderson	Re-record		.00	Unit 14 Northgate 2nd Hwy Prop Reg
"	"			"	"	Re-record		.00	For org mtg on Lem Bl. 1824 pg 617 + Lem Bl. 1840 pg 673

REVERSE or MORTGAGEE Index to Real Estate Mortgages — Greenville County, S. C.

(*)

REG. U. S. PAT OFFICE *Chester McCott* County Indexes Since 1888 An Identifying Trade Mark

Open at Proper Tab according to First Letter or Letters of Name and refer to Buff Sub-Index sheet for page reference.

COTT FAMILY NAME INDEX No. 75 © 1949
MADE BY THE COTT INDEX COMPANY, COLUMBUS, OHIO
SOLD BY PHOTO COPY SUPPLY, MAULDIN, S. C.

FILE DATE	FILE NUMBER	MORTGAGEE'S FAMILY NAMES	GIVEN NAMES ABCDEFGH	GIVEN NAMES IJKLMNO	GIVEN NAMES PQRSTUWXYZ	MORTGAGORS	BOOK	PAGE	Amount	BRIEF DESCRIPTION, LOCATION, ETC. (Not Warranted)
Apr 24, 1987	45398	First	America	mtg. Corp.		Robert M. Parrish, Jr. et al	1855	61	65,700	Lot 13 Ferncrest Court Fernbank
Apr 24, 1987	45404	"			to Wachovia Mtg Equity Corp	Lewis Quay Baxter, Jr. et al	1855	137	84,000	Sec II Lot 78 Fernwood Rd. Formatted
Apr 24, 1987	45511	"			Union Home Co.	Donald W. Young	1855	263	33,200	Acres 2 1/2 Lot 39 Martindale Dr.
Apr 24, 1987	45526	"			Wachovia Mtg Equity Corp	Christopher W. James	1855	294	55,247	Sec I Lot 125 Pincrest Mapleton
Apr 24, 1987	45524	"			Union Home Corp	Jimmie H. Conley, et al	1855	301	30,000	Sylvan Manor Lot 22 Jennifer Ct.
Apr 24, 1987	45528	"			Union Mtg.	Darrell K. Thompson et al	1855	316	56,550	Lot 31 Aron Park
Apr 24, 1987	45543	"			Union mtg. Corp	Dean S. Wharton et al	1855	321	19,600	Lot 338 Pleasant Valley
Apr 24, 1987	45558	"			Union mtg. Corp	Darle A. Sellers	1855	341	38,000	Sec II Lot 42 Fresh Meadows Farm
Apr 27, 1987	45694	"	America	Mtg Corp.		Jesse L. Hartley Jr.	1855	691	120,000	Map III Lot 440 Sugar Creek
Apr 27, 1987	45715	"			Wachovia Mtg Co.	Douglas Smith	1855	624	57,139	Sec II Lot 16 Palmetto Downs
Apr 27, 1987	45851	"			" "	Edward C. McMillan III	1855	629	69,700	Hay Prop Res. Unit 18 Northgate Trace
Apr 27, 1987	45897	"			" "	Susan L. Manos	1855	857	58,500	Hay Prop Res. Unit 25 Northgate Trace
Apr 27, 1987	45776	"	American	Mtg Corp		Michael B. Fuller et al	1855	921	106,000	Map II Sec III Lot 748 Sugar Creek
Apr 27, 1987	45747	"	Financial Dev. Inc.	Family		James H. Pearson et al	1855	746	32,640	Lot 333 Pleasant Valley
Apr 27, 1987	45911	"			Mtg Co. Wachovia Equity Corp	Howard C. Etheridge et al	1855	710	48,700	Sec I pt lots 142 Cobblestone Rd
Apr 28, 1987		"			Union Home	Michael Edward Zeller et al	1855	943	34,500	Lot 15 Mustang Creek Acres 2 1/2

REVERSE or MORTGAGEE Index to Real Estate Mortgages — Greenville County, S. C.

REG. U. S. PAT. OFFICE *Chas. McCobb* County Indexes Since 1888 An Identifying Trade Mark

Open at Proper Tab according to First Letter or Letters of Name and refer to Buff Sub-Index sheet for page reference.

COTT FAMILY NAME INDEX No. 75 © 1949
MADE BY THE COTT INDEX COMPANY, COLUMBUS, OHIO
SOLD BY PHOTO COPY SUPPLY, MAULDIN, S. C.

()

FILE NUMBER DATE OF RECORD	MORTGAGEES FAMILY NAMES	GIVEN NAMES ABCDEFGHIJ	GIVEN NAMES KLMNO	GIVEN NAMES PQRSTUVWXYZ	MORTGAGORS	BOOK	PAGE	Amount	BRIEF DESCRIPTION, LOCATION, ETC. (Not Warranted)
46078 Apr 28, 1987	First			mtg. Co. Wachovia	Cheryl S. Barton	1856	202	40,274	Lot 35 Palmetto Dr. h.
45909 Apr 28, 1987	"			"	Victor H. Shelley et al	Re-Record 1855	955	49,805	Pg. 314 Pt. lot 6 - for orig. see Rem. Ch. 1818
46328 Apr 29, 1987	"			Corp. Union Mtg.	Robert A. Sandford et al	1856	546	65,250	Lot 29 Forest Lab. Ph. 2 sec. 2-A
46403 Apr 29, 1987	"			mtg. Co. Wachovia	Steven R. Wertbaetter et al	1856	608	50,796	sect. 17 Lot 82 Coakmont Court Bellinger
46548 Apr 30, 1987	"	America Mtg. Corp.			Louise S. Rogan	1856	816	63,500	Williamburg Dr. & Johnson Rd. Lot 19 Jamestown Est. Sec. 2
46592 Apr 30, 1987	"	"		Corp. Union Mtg.	Kimberly A. Vack et al	1856	860	47,000	Pg. lot 5 State Park Rd.
46598 Apr 30, 1987	"	America Mtg. Corp.		Home Equity Corp. Union Home	Eric C. Barefoot et al	1856	874	87,650	sect. 17 Lot 31 Altherton Way Devinger
46599 Apr 30, 1987	"	"		Union Home	Barry M. Coker et al	1857	36	20,700	Lot 367 Al North Sec. 11
46732 May 1, 1987	"	"		Sun. Mtg. Corp.	Jack D. Sunderman et al	1857	77	170,000	Ph. 12 Lot 15 Pebble Creek Acc. 1
46754 May 1, 1987	"	"		Co. Wachovia Mtg.	David W. Earley et al	Re-record 1857	89	110,000	Forcast Map III for orig. mtg. Lot 88 Runnymede Rd.
"	"	"		"	"	Re-record 1857	89		see L&M Bl. 1849 pg. 493
46736 May 1, 1987	"	"		Corp. Union Mtg.	Christopher N. Union	1857	128	84,500	Lot C Hammett Rd.
46751 May 1, 1987	"	"		Mtg. Co. Wachovia	Carl E. Chivers et al	1857	163	116,100	Lot 175 Rockrose Rd.
46840 May 1, 1987	"	"		Mtg. Co. Wachovia	Lawrence C. Dodd et al	1857	256	68,066	Cherokee Dr. Lot 72 Cherokee Forest
46832 May 1, 1987	"	"		Corp. Union Mtg.	Marie Elizabeth Francis	1857	261	66,000	Lot 24 Oak Forest Townhouse
46857 May 1, 1987	"	"		Corp. Union Mtg.	Jay Bernard Kiddle	1857	362	45,250	Lot 68 Shannon Terrace

REVERSE or MORTGAGEE Index to Real Estate Mortgages — Greenville County, S. C.

REG. U. S. PAT. OFFICE *Chester McCott* County Indexes Since 1888 An Identifying Trade Mark


Open at Proper Tab according to First Letter or Letters of Name and refer to Buff Sub-Index sheet for page reference.

COTT FAMILY NAME INDEX No. 75 © 1949
MADE BY THE COTT INDEX COMPANY, COLUMBUS, OHIO
SOLD BY PHOTO COPY SUPPLY, MAULDIN, S. C.

FILE NUMBER DATE OF RECORD	MORTGAGEES FAMILY NAMES	GIVEN NAMES ABCDEFGHIJ	GIVEN NAMES JKLMNO	GIVEN NAMES PQRSTUVWXYZ	MORTGAGORS	BOOK	PAGE	Amount	BRIEF DESCRIPTION, LOCATION, ETC. (Not Warranted)
46859 May 1, 1987	First			Corp. Union Mtg	etd Clarence Thomas Hornick	1852	376	152,000	Lot 2 Mc Daniel Ave
46862 May 1, 1987	"			" "	etd Jerry Hazard	1857	430	44,450	Lot 51 Kennedy Pl.
46909 May 1, 1987	"			Mtg Co. Wachovia	etd Oscar Bruce Franklin	1857	445	153,000	pt lot 90 Forested Woods
46916 May 1, 1987	"			Mtg Co. Wachovia	etd Vinod Kumar Dhand	1857	508	69,600	See RMBk 1848 pg 746 Lot 94 Deverge Pl Sec III
46918 May 1, 1987	"			Equity Corp. Union Home	etd Joe E. McMurry	1857	516	30,000	See RMBk 1846 pg 408 & Bl 1848 pg 754 Lots 142 White Ave 2 ac org mtg
47024 May 1, 1987	"			Mtg Co. Wachovia	etd Russell Dean Parker	1857	604	48,228	Lot T-5
47019 May 1, 1987	"			Corp Union Mtg	etd Avery Frank Ellis, Jr.	1857	619	92,250	2.87 Acres Standing Pige Rd
47095 May 4, 1987	"			Co. Wachovia Mtg.	etd James B. Woodward	1857	752	52,300	See RMBk 1846 pg 863 Lot 34 Mt. Chase Mt. Creek Pk
47248 May 4, 1987	"			Union Mtg. Corp	etd W. Franklyn Hubbard	1857	940	63,125	Lot 32 Gray Jay Run Sec I
47291 May 4, 1987	"			Corp Sun Mtg	etd Lynn M. Vearis	1857	975	65,000	See RMBk 1846 pg 863 Lot 34 Mt. Chase Mt. Creek Pk
47311 May 4, 1987	"	formerly Cameron-Brown		Union Mtg. Corp	etd William Kern	1857	740		See RMBk 1846 pg 863 Lot 34 Mt. Chase Mt. Creek Pk
47368 May 5, 1987	"			Mtg Co. Wachovia	etd Kirby B. Freeman	1858	25	58,580	pt lots 406 & 407 Belle Meade
47462 May 5, 1987	"			Mtg Co. Wachovia	etd Karl L. Deily	1858	150	130,000	Lot 7 Forested Woods
47503 May 5, 1987	"			Mtg Co. Wachovia	etd Edward J. Gallagher	1858	216	59,685	Lot Darwin Sp.
47578 May 5, 1987	"			Home Equity Union	etd Ferman L. Greig	1858	329	7,600	Lot 128 Drew Mice Village
47609 May 5, 1987	"			Mtg Co. Wachovia	etd Thomas S. Mester	1858	343	72,997	Lot 81 Winter Hill Butler Sp

REVERSE or MORTGAGEE Index to Real Estate Mortgages — Greenville County, S. C.

REG. U. S. PAT. OFFICE *Chas. McCath* County Indexes Since 1888 An Identifying Trade Mark

 Open at Proper Tab according to First Letter or Letters of Name and refer to Buff Sub-Index sheet for page reference.

COTT FAMILY NAME INDEX No. 75 © 1949
MADE BY THE COTT INDEX COMPANY, COLUMBUS, OHIO
SOLD BY PHOTO COPY SUPPLY, MAULDIN, S. C.

()

FILE NUMBER DATE OF RECORD	MORTGAGEES FAMILY NAMES	GIVEN NAMES ABCDEFGHIJ	GIVEN NAMES JKLMNO	GIVEN NAMES PQRSTUVWXYZ	MORTGAGORS	BOOK	PAGE	Amount	BRIEF DESCRIPTION, LOCATION, ETC. (Not Warranted)
47630 May 5, 1987	First	American			Mary Rutter Lamar	1858	365	1.00 48,450	102 Dinkel Ave
47627 May 5, 1987	"	"			Don M. Jalle	1858	373	118,400	3.099 ac. Pulliam Rd.
47595 May 5, 1987	"		Savings assn. of Florida		Dennis Pacific Corp	Record	321		Bk 1821 pg 549 Bl 1846 pg 871 Subordination per mtg. sec. R & M
47643 May 6, 1987	"			mtg. Co.	Gary W. Cooper	1858	392	25,000	Potters Creek, pk. 11. Sec. 11 Lot 32 Potters Stone Dr.
47641 May 6, 1987	"			Wachovia	Robert L. Bell	1858	400	100,000	Lot 25 McPherson Lane
47658 May 6, 1987	"			Equity Corp.	Stewart C. Shay	1858	421	7,800	Hills, Sec. III Lot 155 and more in Colonial
47657 May 6, 1987	"			Union Home Equity Corp.	Richard E. Raser	1858	426	24,200	Austin Twp. Lot 8 Sheldale III Moulton
47820 May 6, 1987	"			Wachovia	Patrick Allen Roberts	1858	629	60,411	Sec. I Lot 101 Weaver Lane, Mt. Airy
48105 May 8, 1987	"			Wachovia	M. Ronald Radloff	1859	9	132,500	Lot 123 Unit 4 Foxcroft. Sec II
48364 May 8, 1987	"	American	Mtg. Corp.		L. Frank Hartweg	1859	299	54,500	Darden. Sec III Lot 155 Halgate Dr. Wade Hampton
48369 May 11, 1987	"	"	"	"	Billy K. Bayne	1859	315	40,000	1.11 acres
48386 May 11, 1987	"			Equity Corp Union Home	Rita G. Maselny	1859	322	20,000	Lot 76 Avon Dr
48496 May 11, 1987	"			Cap Sun Mtg	L/Ma Lynn McKinley Lee Lynn M. Viarid	1859	426	65,000	SE 1/4 0.561 acres Cleveland
48482 May 11, 1987	"			Equity Corp Union Home	David J. Davis	1859	489	7,500	Lot
48586 May 11, 1987	"			Mtg. Co. Wachovia	Bharat H. Majumdar	1859	592	42,000	Lot 136 Harmon Trail
48627 May 11, 1987	"			Mtg. Co. Wachovia	Robert C. Benedict	1859	680	59,850	Way Prop Res. Unit 23 Northgate Trace

REVERSE or MORTGAGEE Index to Real Estate Mortgages — Greenville County, S. C.

REG. U. S. PAT. OFFICE *Chas. McCott* County Indexes Since 1888 An Identifying Trade Mark

Open at Proper Tab according to First Letter or Letters of Name and refer to Buff Sub-Index sheet for page reference.

COTT FAMILY NAME INDEX No. 75 © 1949
MADE BY THE COTT INDEX COMPANY, COLUMBUS, OHIO
SOLD BY PHOTO COPY SUPPLY, MAULDIN, S. C.

FILE NUMBER DATE OF RECORD	MORTGAGEES FAMILY NAMES	GIVEN NAMES ABCDEFGHIJ	GIVEN NAMES JKLMNO	GIVEN NAMES PQRSTUVWXYZ	MORTGAGORS	BOOK	PAGE	Amount	BRIEF DESCRIPTION, LOCATION, ETC. (Not Warranted)
48770 May 12, 1987	First			mtg. co. Wachovia	Nancy H. Hagan	1859	968	1.00 41,000	Regime Unit 104 Inglewood Horiz prop
49012 May 12, 1987	"			cap. New Mtg Equity Cap.	William M. Webster III	1860	233	1.00 112,000	Lat Hampton Ave
48715 May 12, 1987	"			Unsub Home mtg. co.	Charlie B. Murrell	1859	766	1.00 10,000	Lat Templewood Dr. Oak Crest
48962 May 12, 1987	"			Wachovia mtg. co.	John M. Miles	1860	141	.00 100,000	Lat 463 Green Estate Sec. D.
48992 May 12, 1987	"			Wachovia	Bradley R. Palmer	1860	195	1.00 42,350	See II Lat 92 Carolina Way Country Estate
49200 May 13, 1987	"	Caroline Fin. Corp.			Kathy Lee Coleman, et al	1860	484	.00 36,000	Lat 2 Campbell Rd. Jaylor Eter
49314 May 14, 1987	"	Finance Service Inc.		Unsub Mtg	John Bearden Brown	1860	665	.00 24,450	Lat 144 Kennedy Pl
4966 May 14, 1987	"	Family			George Richard Williams	1860	751	1.00 10,920	Lat 29 Sec 3 Oakview Raining Rd. Paris mt.
49520 May 15, 1987	"			Wachovia mtg	Mitchell Patton	1860	870	.20 100,000	6.43 Acre Jersey Road
49519 May 15, 1987	"	Family Fin. Services Inc.			Walter A. Williams et al	1860	875	.00 32,040	Parcel East Perry Rd. Paris mt.
49518 May 15, 1987	"	Family Fin. Services, Inc.			Eugene C. Trich, et al	1860	877	.00 62,640	Lat 6 Lake Harbor Harbor Dr Coast Monarch
49596 May 15, 1987	"			Wachovia mtg	Neddy D. Lake, et al	1860	947	.00 47,218	Lat 5 Rainbow St. Rainbow
49637 May 15, 1987	"	American mtg. Corp.			John M. Wood, et al	1861	35	.00 100,000	Lat 13 Stratton Pl. Reulan Creek
49705 May 15, 1987	"			Wachovia mtg	John D. Lully et al	1861	98	.00 100,000	Lat. lots 25 + 26 Sugar Hill Land
49706 May 15, 1987	"			Wachovia mtg	Thomas J. McNamara et al	1861	102	.20 125,000	Lat 12 Reulan St. Reulan Creek

REVERSE or MORTGAGEE Index to Real Estate Mortgages — Greenville County, S. C.

REG. U. S. PAT. OFFICE *Chas. McCulloch* County Indexes Since 1888 An Identifying Trade Mark

 Open at Proper Tab according to First Letter or Letters of Name and refer to Buff Sub-Index sheet for page reference.

COTT FAMILY NAME INDEX No. 75 © 1949
MADE BY THE COTT INDEX COMPANY, COLUMBUS, OHIO
SOLD BY PHOTO COPY SUPPLY, MAULDIN, S. C.

()

FILE NUMBER DATE OF RECORD	MORTGAGEES FAMILY NAMES	GIVEN NAMES ABCDEFGHIJ	GIVEN NAMES JKLMNOPQ	GIVEN NAMES RSTUVWXYZ	MORTGAGORS	BOOK	PAGE	Amount	BRIEF DESCRIPTION, LOCATION, ETC. (Not Warranted)
49812 May 18, 1987	First			Mts Co. Wachovia	etel Robert H. Smith	1861	223	90,000	Lot 38 Ashiton
49821 May 18, 1987	"			Mty Co. Wachovia	etel Matthew Drayton Carson	1861	263	174,000	East Parkins Mill Rd A part 16 + pt tract 17
49822 May 18, 1987	"			Mty Co. Wachovia	etel Douglas W. Kraske	1861	275	64,200	Lake Forest Hgts Lot 27 Scotland Cir
49904 May 18, 1987	"			Equity Corp Union Home	etel Richard E. Zander	1861	331	47,500	Lot 19 Spring Forest Ests
49913 May 18, 1987	"	Mty Corp American			etel Alvin Legister Jackson	1861	349	71,500	Lot 41 Club De
49939 May 18, 1987	"			Corp. Union Mts	etel James J. Cornelson	Remord 1861	374	54,350	see Rem Bl. 1853 pg 974 Lot Vannoy St Fermy Mts
50352 May 19, 1987	"	Mty Corp. American			etel Ronald C. Masquney	1862	48	232,000	Deverge Rd Lot 12 Blackmore Rd +
50390 May 19, 1987	"			Mts Co. Wachovia	etel Gordon W. Bray, Jr.	1862	107	134,000	Lot 33 Lower Ests
50094 May 19, 1987	"	JIK - Doulton	Servic Corp	prop. In. Real Estate	a.s.c. kn. Pt. St S Investments	1861	646		Release Unit 3 Pelham Oak Lumber for mty. see Rem Bl. 1680 pg 680 & Conuter mty. Bl. 1730 pg. 235
50432 May 20, 1987	"			Equity Corp Union Home	etel Jerry K. Nolan	1862	161	11,300	Lot 61 Northwood Acc II
50546 May 20, 1987	"			Equity Corp Union Home	etel Cynthia D. Sutton	1862	305	35,200	Lot 89 Kings Ct
50643 May 21, 1987	"			Mty Co. Wachovia	etel Lee Cromwell Holliday	1862	399	42,500	Unit 7 Northgate
50651 May 21, 1987	"	J H C Eames mty.	Servic Corp	Corp.	etel John A. Corry	1862	420	86,000	Lot 37 Pebble Valley State
50665 May 21, 1987	"	American mty. Corp.		Mty. Co. Wachovia	etel Derrance L. Bond	1862	442	345	Lot 81 Chestnut Hill Chisley Lane
50712 May 21, 1987	"			Union mty. Corp.	etel Blair R. Kennedy	1862	467	51,000	Lot 20 N. Carter Ave. Lake Forest

REVERSE or MORTGAGEE Index to Real Estate Mortgages — Greenville County, S. C.

REG. U. S. PAT. OFFICE *Chas McCott* County Indexes Since 1888 An Identifying Trade Mark

Open at Proper Tab according to First Letter or Letters of Name and refer to Buff Sub-Index sheet for page reference.

COTT FAMILY NAME INDEX No. 75 © 1949
MADE BY THE COTT INDEX COMPANY, COLUMBUS, OHIO
SOLD BY PHOTO COPY SUPPLY, MAULDIN, S. C.

FILE NUMBER DATE OF RECORD	MORTGAGEES FAMILY NAMES	GIVEN NAMES ABCDEFGHIJ	GIVEN NAMES KLMNO	GIVEN NAMES PQRSTUVWXYZ	MORTGAGORS	BOOK	PAGE	Amount	BRIEF DESCRIPTION, LOCATION, ETC. (Not Warranted)
50739 May 21, 1987	First			Equity Corp. Union Home	<i>H</i> Dennis J. Pegrum	1862	503	.00 24,800	College Hts. Lot 32 Brunston Ave.
50972 May 21, 1987	"			Wachovia Corp.	<i>H</i> Dale A. Salisbury	1862	870	.00 81,000	Lot 12 Breakby Creek Ridge Lane By R.E.M. Co. 1771 P. 558
50860 May 21, 1987	"			Union Mtg. Equity Corp.	<i>and</i> James P. Hyman	1862	754		Release 2.14 acres Joe mts
51177 May 22, 1987	"			Union Home	<i>and</i> William Junior Hickey	1863	114	30,000	Lot 5 Midway Acres
51196 May 22, 1987	"	d/b/a FAMCO Mts Sew Corp		Union Home	Sally Higgins Clement	1863	151	.00 35,000	Lot 100 Pimlico Rd
51295 May 22, 1987	"	Union Mts Corp		Mts Corp Wachovia Equity Corp.	Margie J. Groff	1863	293	.00 62,000	Lot 134 Brookfield East
51439 May 26, 1987	"			Union Home Corp.	Mary T. Sniffin	1863	517	.00 10,700	Lot 70 Street Zenon
51559 May 26, 1987	"			Union Mtg.	Jammy W. Hall <i>et al</i>	1863	573	.00 84,200	Lot 75 Jonatan Wood. Sec 7
51548 May 26, 1987	"			Wachovia Mtg. Co.	Mary E. Rabinson <i>et al</i>	1863	612	.00 84,600	Plat 329 Seneyville. Sec 13
51606 " "	"			" "	Thomas H. Meyer <i>et al</i>	1863	692	.00 40,000	Tr. 14 = 3.69 acres Downtown.
51689 May 27, 1987	"			corp. Union mtg.	Frances M. Martin	1863	798	.00 39,000	Lot 32 Oak Forest
51718 May 27, 1987	"			corp. Sun mtg.	Hennis H. Lockwood	1863	841	.00 110,000	Lot 2 Forester Farms Sec 14
51745 May 27, 1987	"			mtg. co. Wachovia	Mary Louise King	1863	892	.00 60,000	Lot 426 Dawn Exts. Greene Is.
51901 May 27, 1987	"			Equity Corp. Union Home	Charles M. Reese <i>et al</i>	1864	99	.00 20,100	O. S. Acres Sec. III
51918 May 27, 1987	"			mtg. co. Wachovia	Hart. A. Swafford Jr.	1864	65	.00 65,000	Lot 16 Burgess Hills
51955 May 27, 1987	"			corp. Union mtg.	Mene M. Lang	1864	108	.00 75,000	Lot

REVERSE or MORTGAGEE Index to Real Estate Mortgages — Greenville County, S. C.

REG. U. S. PAT OFFICE *Chas McCott* County Indexes Since 1888 An Identifying Trade Mark

 Open at Proper Tab according to First Letter or Letters of Name and refer to Buff Sub-Index sheet for page reference.

COTT FAMILY NAME INDEX No. 75 © 1949
MADE BY THE COTT INDEX COMPANY, COLUMBUS, OHIO
SOLD BY PHOTO COPY SUPPLY, MAULDIN, S. C.

()

FILE NUMBER DATE OF RECORD	MORTGAGEES FAMILY NAMES	GIVEN NAMES ABCDEFGHIJ	GIVEN NAMES JKLMNO	GIVEN NAMES PQRSTUVWXYZ	MORTGAGORS	BOOK	PAGE	Amount	BRIEF DESCRIPTION, LOCATION, ETC. (Not Warranted)
52233 May 28, 1987	First			Corp. Union Mtg.	James A. Poy. et al	1864	494	49,050	Lot 86 Canterbury Sec II
52223 May 28, 1987	"			" Mtg. Co.	Billy Noble Williamson	1864	447	16,200	Lot 223 Woodfield Sec A.
52210 May 28, 1987	"			Wachovia	Walter R. Hamilton	1864	463	31,165	Lot 14 Sherman Park
52269 "	"			"	Danny R. Johnson	1864	468	9,000	Lot 180 Arvon Park
52499 May 29, 1987	"	a/b/a FAMCO mtg serv Corp.		Commian Mtg Corp.	U.E. Hoang et al	1864	881	43,000	Drifted Terrace. Lot 53 Cunningham Rd
52521 May 29, 1987	"	"	"	"	Karl D. Libhart et al	1864	916	127,600	Lot 90 Dilwood Sec 1B
52537 June 1, 1987	"			Wachovia Mtg. Co.	Annie B. Roach	1864	965	52,700	Lot 124 Wheatcliffe Wood Sec 3 Pt I
52582 June 1, 1987	"			"	Richard F. Peden, Jr. et al	1864	983	80,000	Lot 60 Foxhound Rd. Hunter Sec II
52748 June 1, 1987	"	Family Fin. Service, Inc.		mtg. Co.	Howard J. Smith et al	1865	249	19,400	Lot 150 Riverwood Co. Beree Forest Repetitive Sec 3
52772 June 1, 1987	"	"		Wachovia Corp.	Kelly Cunningham	1865	291	58,205	Lot 63 Still Hollow Lane
52826 June 1, 1987	"	a/b/c FAMCO Mtg. Service Corp.		American Mtg. Corp.	Richard J. Power et al	1865	327	100,000	Lot 158 Silverleaf Sec 4 For mtg. serv Rem Bl 18597.426
52810 June 1, 1987	"	"		Corp. of Ill. Sun Mtg	Lynn M. Vicario	1865	362		Mtg. serv. Ideal Mtg. Corp.
53071 Jan 2, 1987	"			Union Mtg Mtg Corp	Barbara J. McEwan	1865	729	79,000	Lot 102 East Round Hill Rd
53110 Jan 2, 1987	"			Wachovia	Dorothy J. Taylor	1865	823	40,500	.70 acres
53200 Jan 2, 1987	"			Corp Union Mtg	Michael E. Laird et al	1865	877	53,550	Lot 144 Bullington
53236 Jan 2, 1987	"			Corp Union Mtg	William R. Poole	1865	908	66,700	Lot 333 Cantrake Pt II

REVERSE or MORTGAGEE Index to Real Estate Mortgages — Greenville County, S. C.

REG. U. S. PAT. OFFICE *Chas McCott* County Indexes Since 1888 An Identifying Trade Mark

 Open at Proper Tab according to First Letter or Letters of Name and refer to Buff Sub-Index sheet for page reference.

COTT FAMILY NAME INDEX No. 75 © 1949
MADE BY THE COTT INDEX COMPANY, COLUMBUS, OHIO
SOLD BY PHOTO COPY SUPPLY, MAULDIN, S. C.

FILE NUMBER DATE OF RECORD	MORTGAGEES FAMILY NAMES	GIVEN NAMES ABCDEFGHIJ	GIVEN NAMES JKLMNOPQ	GIVEN NAMES RSTUVWXYZ	MORTGAGORS	BOOK	PAGE	Amount	BRIEF DESCRIPTION, LOCATION, ETC. (Not Warranted)
53229 June 2, 1987	First			Mtg Co. Wachovia Equity Corp.	Joseph M. Guarino ^{etd}	1865	925	30,500	PH I Sec II-B Lot 44 Forest Lake
53335 June 3, 1987					C. Thomas Bionetti ^{etd}	1866	30	41,600	Lot 165 Woodfield
53392 June 3, 1987	"	Family Financial Services, Inc.		Mtg Co. Wachovia Corp.	Robert Lee Foster ^{etd}	1866	275	7,272	Lot 151 Deering Street Sec B
53683 June 4, 1987					Michael J. Battle ^{etd}	1866	598	64,356	Lot 27 Edleton Drive Prestige Pl
53841 June 4, 1987	"			Union Mtg Mtg Co.	William E. Smith ^{etd}	1866	741	141,100	Lot 2 1st lot 2
54161 June 5, 1987					Danny C. Mitchell ^{etd}	1867	156	85,000	Lot 6 Oakfern Sec I
54237 June 8, 1987	"			Wachovia Mtg Co.	John E. Smith Jr. ^{etd}	1867	227	69,600	Lot 140 Jarenton Woods
54451 June 8, 1987					James D. Kibbe ^{etd}	1867	439	48,329	Lot 136 Didden Steps Dr
54181 June 8, 1987	"			Wachovia Equity Corp. Union Home Corp.	Jerome J. Harty ^{etd}	1867	176	14,000	Lot 28 Shenandoah Dr
54503 June 9, 1987					David C. Poole ^{etd}	1867	542	250,000	Lot 21 Collins Creek Rollingwood Sec II
54718 June 9, 1987	"			Union Mtg Corp	Roman P. Jaslin ^{etd}	1867	724	22,000	Lot 65 Shadowmace Dr
54821 June 10, 1987					William H. Biggs Jr. ^{etd}	1867	890	76,500	Lot Old Oak Dr
54734 June 10, 1987	"			Equity Corp. Union Home Corp.	Wade H. Crawley ^{etd}	1867	783	15,000	Lot 10 Sheffield Forest
55007 June 11, 1987					William Swink ^{etd}	1868	121	25,925	Lot 92 Caroline Ct
55114 June 11, 1987	"	Financial Corp. Carolina		Alpha FAMCO Mtg Services Corp American Mtg Corp	John A. Adams ^{etd}	1868	198	100,000	Lot 11 Heatherbrook Rd
55174 June 11, 1987					W. M. Keelater ^{etd}	1868	296		See Rem. # 1868 p 233 Mtg assigned to Georgia Mtg Corp for mtg

REVERSE or MORTGAGEE Index to Real Estate Mortgages — Greenville County, S. C.

REG. U. S. PAT. OFFICE *Chas McCott* County Indexes Since 1888 An Identifying Trade Mark

Open at Proper Tab according to First Letter or Letters of Name and refer to Buff Sub-Index sheet for page reference.

COTT FAMILY NAME INDEX No. 75 © 1949
MADE BY THE COTT INDEX COMPANY, COLUMBUS, OHIO
SOLD BY PHOTO COPY SUPPLY, MAULDIN, S. C. ()

FILE NUMBER	MORTGAGEES FAMILY NAMES	GIVEN NAMES ABCDEFGHIJ	GIVEN NAMES KLMNO	GIVEN NAMES PQRSTUVWXYZ	MORTGAGORS	BOOK	PAGE	Amount	BRIEF DESCRIPTION, LOCATION, ETC. (Not Warranted)
DATE OF RECORD									
55344 June 12, 1987	First			Mtg. Co. Wachovia	etal Lt. Bill Stokes	1868	545	.00 25,950	Village Lot 49 Menaghan Mills
55472 June 15, 1987	"	A/K/a James Mtg Ser. Corp.		American Mtg Corp.	III Isaac Langston Donkle	1868	772	.00 125,000	Pine Forest Dr. Lots 35+36 + pt lots 34, 37+38
55653 June 15, 1987	"	"	"	"	Michael A. Cummings, etal	1869	16	.00 100,000	Lot 3 Pebble Creek Sub. Sect
56179 June 17, 1987	"			Mtg. Co. Wachovia	Roger A. Chorba	1869	548	.00 87,600	Rd. X Lot 10, Pebble Creek P.U.D.
56262 June 18, 1987	"			D.C. Sun Mtg Corp.	etal Jack D Sunderman	1869	649		Mtg assign Marine Midland
"	"			"	"	1869	649		Mtg Sun. For mtg see Bl 1852 pg 77
56310 June 18, 1987	"			Corp. Union Mtg	etal A. J. Infante II	1869	709	.00 125,000	Lot 5 Ashwilde
56301 June 18, 1987	"			Mtg Co. Wachovia	etal James D. Kibbe	1869	713	.00 48,329	Golden Shy Dr For mtg see Bl 1867 pg 29 Lot 136 Eastdale
56342 June 18, 1987	"			Mtg Co. Wachovia	Dale L. Symsek	1869	740	.00 89,500	Lot 176 Silverleaf Dr 4
56383 June 18, 1987	"	Serv. Inc. Family Financial			sp. Anna Wick Simpson Perry Anna Wick Perry	1869	809	.00 24,192	Lot
56498 June 18, 1987	"			Mtg Co. Wachovia	Remond Adrienne G. Kiss	1870	13	.00 63,900	Mtg see Bl 1853 pg 214 Lot 89 Forest Lake Serv Inc
56625 June 19, 1987	"			Mtg Co. Wachovia	etal Edward J. Manning	1870	119	.00 57,000	Lot 18 Hudson Acres
56660 June 19, 1987	"			"	etal Norman J. Brooks	1870	198	.00 35,000	Lot 29 Sugar Cnt. map 7
56707 June 19, 1987	"			"	etal Nanay R. Johnson	1870	269	.00 40,038	see Rem Bl 1864 pg 468 Lot 180 Avon Pl. For org mtg
56775 June 19, 1987	"			"	etal Stephen W. Carney	1870	357	.00 70,000	One Lot 2 + pt lot 3 Zindal
56673 June 19, 1987	"	A/K/a James Mtg Ser		American Mtg Corp	etal William L. Biggs Jr.	1870	328	.00 76,500	Mtg see Bl 1867 pg 890 Lot 21 Old Oak Dr. For org

REVERSE or MORTGAGEE Index to Real Estate Mortgages — Greenville County, S. C.

REG. U. S. PAT. OFFICE *Chas. McCott* County Indexes Since 1888 An Identifying Trade Mark

Open at Proper Tab according to First Letter or Letters of Name and refer to Buff Sub-Index sheet for page reference.

COTT FAMILY NAME INDEX No. 75 © 1949
MADE BY THE COTT INDEX COMPANY, COLUMBUS, OHIO
SOLD BY PHOTO COPY SUPPLY, MAULDIN, S. C.

FILE NUMBER DATE OF RECORD	MORTGAGEES FAMILY NAMES	GIVEN NAMES ABCDEFGHIJ	GIVEN NAMES JKLMNO	GIVEN NAMES PQRSTUVWXYZ	MORTGAGORS	BOOK	PAGE	Amount	BRIEF DESCRIPTION, LOCATION, ETC. (Not Warranted)
56980 June 22, 1987	First	Alpha FAMCO American	Mtg Serv Corp Mtg Corp		et al Robert N. Moser	1870	599	68,000	Quail Ridge Sec I Lot 6 Northridge Rd
56978 June 22, 1987					"	Corp Union Mtg	et al Harry L. Capeland	1870	603
56992 June 22, 1987	"	"	"	Co. Wachovia Mtg	et al James E. Jones	1870	376	49,043	Lot West Park Dr Jones St
57351 June 23, 1987	"	"	"	Equity Corp. Union Home	et al Michael D. Stafford	1871	159	47,000	Lot "K" Wilton St + Simpsonville
57541 June 24, 1987	"	"	"	Corp. Union Mtg	et al Tony Dean Fusco	1871	427	54,000	Lot 187 Brentwood Sec IV
57630 June 25, 1987	"	Family Financial	Serv	Inc.	Patricia S. Austin	1871	492	12,684	Lot Kenner Dr 200 Mtg Sec Bk 1859859
57834 June 26, 1987	"	"	"	Co. Wachovia Mtg	et al M. Ronald Rodloff	Revised 1871	706	132,500	Lot 123 Jaycroft Sec II
57921 June 26, 1987	"	"	"	Corp. Union Mtg	et al William H. Combs	1871	824	43,950	Lot South Duke St
57992 June 26, 1987	"	"	"	" "	et al Ted Daniel Connor	1872	7	67,500	Lot 34 Chandler Ridge
57993 June 26, 1987	"	Alpha FAMCO American	Mtg Serv Corp Mtg Corp		et al Jeffrey K. Bratt	1872	11	92,000	Lot 28 Hunters Woods Mauldin
58339 June 29, 1987	"	"	" "		et al Jane Allison Rainwater	1872	429	45,000	Lot 28 Pine Gate Dr., Pine Gate
58144 June 29, 1987	"	"	" "	Corp Union Mtg	et al Mark B. Hopkins	1872	216	43,935	Lot 2 Fountain Ln
58372 June 29, 1987	"	"	" "	" "	et al Clouia L. Ross	1872	578	43,000	Lot 102 Wedgfield Sec I
58432 June 29, 1987	"	"	" "	" "	et al Anthony Dale McLoig	1872	637	39,350	Lot 26 Chestnut Hill Sec 13 + pt lot 330
58274 June 29, 1987	"	"	" "	Co. Wachovia Mtg	et al Richard E. Carington	1872	354	50,000	Lot 329 Deveney Place
58468 June 30, 1987	"	Alpha FAMCO American	Mtg Serv Corp Mtg Corp		et al Richard E. Ingram	1872	742	360,000	Lot 29 Collins Creek

REVERSE or MORTGAGEE Index to Real Estate Mortgages — Greenville County, S. C.

REG. U. S. PAT. OFFICE *Chas McCott* County Indexes Since 1888 An Identifying Trade Mark

Open at Proper Tab according to First Letter or Letters of Name and refer to Buff Sub-Index sheet for page reference.


COTT FAMILY NAME INDEX No. 75 © 1949
MADE BY THE COTT INDEX COMPANY, COLUMBUS, OHIO
SOLD BY PHOTO COPY SUPPLY, MAULDIN, S. C.

(10)

FILE NUMBER DATE OF RECORD	MORTGAGEES FAMILY NAMES	GIVEN NAMES ABCDEFGH	GIVEN NAMES IJKLMNO	GIVEN NAMES PQRSTUWXYZ	MORTGAGORS	BOOK	PAGE	Amount	BRIEF DESCRIPTION, LOCATION, ETC. (Not Warranted)
58506 June 30, 1987	First	d/b/a FAMCO American	Mts Sew Corp Mtg Corp		Robert Shook Shumaker	1872	766	80,950	Lot 18 Knollwood Stgls
58673 June 30, 1987	"	"	"		Rickey Daniel Boyer	1872	991	51,000	Lot 19 Chick Appz 2p.
58607 June 30, 1987	"	"	"		William N. Poe	1872	939	75,000	Lot 12 Du II
58672 June 30, 1987	"			Union Mtg Corp	Michael G. Jester	1873	1	56,900	Lot 10 Cahu Dr
58730 June 30, 1987	"			Wachovia Mtg Co.	Delia G. Japp	1873	92	50,000	woodvale ave Lot 204 + pt lot 194
41 July 1, 1987	"			Union Mtg Corp	E. Clem Chester	1873	297	27,500	2,750m Finley Bridge Rd
99 July 1, 1987	"			Wachovia Mtg Co.	H. Nelson Specht	1873	326	35,000	Powderhorn Sec I South Lot 11 + pt. lot 12
47 July 1, 1987	"	d/b/a FAMCO American	Mtg Services Mtg Corp		Robert D. Pedigree	1873	335	90,000	Lot 12 Pebble Valley
144 July 1, 1987	"			Union Mtg Corp	Brian David Klebcher	1873	528	64,050	Lot 5 Canterbury Hill
149 July 1, 1987	"			Union Mtg Corp	Howell R. McQuinn	1873	533	78,500	Lot 111 Power Ets. Sec A
408 July 2, 1987	"			Union Mtg Corp	Allen W. Smith	1873	829	26,000	Lot 141 Heritage Lake
479 July 2, 1987	"			Wachovia Mtg Co.	Thomas S. Masters	1873	976	72,997	orig mtg on Bk 1858 p 343 Lot 81 Heritage Hills Sec
481 July 2, 1987	"			" "	Gordon W. Bray Jr.	1873	982	134,000	see Bk 1862 p 107 Lot 33 Brown Est. Sec orig mtg
485 July 2, 1987	"			Union Mtg Corp	Dennis A. Lee	1873	991	58,900	Lot 8 Heathwood
483 July 2, 1987	"			" "	Richard A. Smith	1874	1	65,700	Lot 123 Sutton Place
396 July 6, 1987	"			Wachovia Mtg Co.	Donald E. Betty Horn	1874	158	173,600	Ph 2-B In Orig. on Bk 1851 p 39 Lot 198 & 199 Brookdale Sec 6

REVERSE or MORTGAGEE Index to Real Estate Mortgages — Greenville County, S. C.

REG. U. S. PAT. OFFICE *Chas McCott* County Indexes Since 1888 An Identifying Trade Mark

 Open at Proper Tab according to First Letter or Letters of Name and refer to Buff Sub-Index sheet for page reference.

COTT FAMILY NAME INDEX No. 75 © 1949
MADE BY THE COTT INDEX COMPANY, COLUMBUS, OHIO
SOLD BY PHOTO COPY SUPPLY, MAULDIN, S. C.

FILE NUMBER DATE OF RECORD	MORTGAGEES FAMILY NAMES	GIVEN NAMES ABCDEFGHIJ	GIVEN NAMES JKLMNOPQ	GIVEN NAMES RSTUVWXYZ	MORTGAGORS	BOOK	PAGE	Amount	BRIEF DESCRIPTION, LOCATION, ETC. (Not Warranted)
742 July 6, 1987	First			mtg. Co. Wachovia	Mildred H. Fields	1874	293	46,818	Lot 102 Extra of Brookforest
808 July 6, 1987	"			" "	Neil M. Benson	1874	305	59,250	Lot 56 Heritage Lake
1069 July 7, 1987	"			" "	Thomas C. Phayre ^{etd}	1874	640	92,400	Lot 119 Stone Lake Hgts Re record
1021 July 7, 1987	"			" "	Susan L. Manas	1874	674	58,500	Unit 25 Northgate Sec 03 mts Jams
1224 July 7, 1987	"			Equity Corp. Union Home Mts Co.	Edward M. Morris ^{etd}	1874	822	15,000	Lot 147 Fresh Meadow Re record
1225 July 7, 1987	"			Wachovia	Mitchell Patton	1874	817	100,000	2 or orig mts see Bl 1860 pg 870 6.43 acres Jersey Rd
1425 July 8, 1987	"			mtg. corp Unime	Rhonda M. Davis	1875	116	43,750	Lot 182 Branchview of Westwood
1320 July 8, 1987	"			"	Jesse John Jackson	1874	961	45,700	Lot 90 in Abate St. Sec. 4 for orig subem Bl 1854 pg 264
1718 July 9, 1987	"			mtg. Co. Wachovia	Virginia A. Haywood	1875	395	88,500	Unit 4, 1200 Pelham PkE
1777 July 10, 1987	"			Equity Corp. Union Home Mts Co.	Donald R. Caraway ^{etd}	1875	438	7,500	Lot 5 Golden Home Est
1965 July 10, 1987	"			Wachovia	Elvis H. Vaughn ^{etd}	1875	593	83,000	Lot 372 Devergen Pl
1935 July 10, 1987	"			Mts Co. Wachovia	Jim K. Shout ^{etd}	1875	603	98,700	Lot 25 Halyton
1933 July 10, 1987	"			Mts Co. Wachovia	Ellisa C. Huguley ^{etd}	1875	631	87,150	Lot 51 Merrifield PK
1983 July 10, 1987	"			Mts Corp Union Mts Co.	James A. Posey ^{etd}	1875	684	49,050	2 or orig mts see Bl 1864 pg 494 Lot 86 Canterbury Sec II
2003 July 10, 1987	"			Wachovia	Billy E. Walling ^{etd}	1875	718	40,000	Lot 92 Hillborough for mts. see Rem fol 1634 pg 295
1881 July 10, 1987		formerly Southern Service Corp		Real Estate	Devergen Printer Co.	1875	517		Pelham lot 37 Devergen Pointe Sec II

REVERSE or MORTGAGEE Index to Real Estate Mortgages — Greenville County, S. C.

REG. U. S. PAT. OFFICE *Chas McCott* County Indexes Since 1888 An Identifying Trade Mark

Open at Proper Tab according to First Letter or Letters of Name and refer to Buff Sub-Index sheet for page reference.

COTT FAMILY NAME INDEX No. 75 © 1949
MADE BY THE COTT INDEX COMPANY, COLUMBUS, OHIO
SOLD BY PHOTO COPY SUPPLY, MAULDIN, S. C.

()

FILE NUMBER DATE OF RECORD	MORTGAGEES FAMILY NAMES	GIVEN NAMES ABCDEFGH	GIVEN NAMES IJKLMNO	GIVEN NAMES PQRSTUVWXYZ	MORTGAGORS	BOOK	PAGE	Amount	BRIEF DESCRIPTION, LOCATION, ETC. (Not Warranted)
1881 July 10, 1987	First	(formerly Down. Service Corp)		Group, Inc. Real Estate	Deverger Pointe Company	1875	517		In mtg. on Rem. Pt. 1634 pg. 295 Released Lot 37 Deverger Pointe Sub
1948 July 10, 1987	"	"	"	"	S & S Investments	1875	645		By 1680 pg. 680 & Pt. 1871 pg. 981 Subordination - for mtg. on Rem
1946 July 10, 1987	"	"	"	"	S & S Investments	1875	647		By 1680 pg. 680 & Pt. 1871 pg. 977 Subordination - for mtg. on Rem
2145 July 13, 1987	"	"	"	Corp. Union Mtg. Mtg. Co.	Christopher N. Union	1875	654		Sub. In. Co. In mtg. on Rem. Pt. 1857 pg. 128 Mtg. assigned The Variable Community
2060 July 13, 1987	"	"	"	Wachovia	Curtis B. Crawford ^{et al}	1875	821	10,500 ⁰⁰	Lot 53 Down St.
2196 July 13, 1987	"	American Mtg. Corp.	"	Mtg Co. Wachovia	Danny M. Nodge ^{et al}	1875	951	51,300 ⁰⁰	Lot 2 Summit Dr. Parkside
2362 July 14, 1987	"	"	"	"	Jimmy E. Bates	1876	141	54,743 ⁰⁰	Lot 4 Imperial Hills Butter 2p.
2602 July 15, 1987	"	Family Fin. Service, Inc.	"	Mtg Co. Wachovia	Beth R. Taylor ^{et al}	1876	463	27,840 ⁰⁰	Lot 19 m' Swan Garden
2755 July 15, 1987	"	"	"	Mtg Co. Wachovia	Clark L. Remsburg, Jr. ^{et al}	1876	612	64,122 ⁰⁰	Lot 90 Westminster Village Sub
2761 July 16, 1987	"	"	"	Mtg Corp. Wachovia	Charles R. Moore, Jr. ^{et al}	1876	625	76,500 ⁰⁰	Lot 208 Deverger Pt. Sub
2777 July 16, 1987	"	"	"	Equity Corp. Union Home Corp.	Stewart C. Shay	1876	655	10,400 ⁰⁰	Lot 155 Colonial Hills Quail Run
3172 July 17, 1987	"	"	"	Union Mtg Corp.	Joseph J. Price ^{et al}	1877	46	104,600 ⁰⁰	Lot 15 Quail Run Circle
3171 July 17, 1987	"	Family Fin. Service, Inc.	"	Mtg. Co. Wachovia	Louis M. Parker	1877	90	55,008 ⁰⁰	Lot 4 Rison Road
3197 July 17, 1987	"	"	"	"	Betty M. Van Hoy	1877	128	31,500 ⁰⁰	Lot 166 Coach Hill
3145 July 17, 1987	"	"	"	"	Sheryl C. Blenis	1877	97		Corp. In mtg. on Rem. Pt. 1839 pg. 85 Mtg. assign. Residential Funding Co. Sub 1853 pg. 436
"	"	"	"	"	"	1877	97		

REVERSE or MORTGAGEE Index to Real Estate Mortgages — Greenville County, S. C.

()

REG. U. S. PAT. OFFICE *Chas. M. Cott* County Indexes Since 1888 An Identifying Trade Mark


Open at Proper Tab according to First Letter or Letters of Name and refer to Buff Sub-Index sheet for page reference.

COTT FAMILY NAME INDEX No. 75 © 1949
MADE BY THE COTT INDEX COMPANY, COLUMBUS, OHIO
SOLD BY PHOTO COPY SUPPLY, MAULDIN, S. C.

FILE NUMBER DATE OF RECORD	MORTGAGEES FAMILY NAMES	GIVEN NAMES ABCDEFGHIJ	GIVEN NAMES KLMNOP	GIVEN NAMES PQRSTUVWXYZ	MORTGAGORS	BOOK	PAGE	Amount	BRIEF DESCRIPTION, LOCATION, ETC. (Not Warranted)
3306 July 20, 1987	First	Family Financial			Ray Hinton ^{etd}	1877	223	51,840	Lot 227 Augusta Ave
3362 July 20, 1987	"	"	"		Russel J. Williams ^{etd}	1877	301	58,400	pt Lots 1+2
3369 July 20, 1987	"	"	"		Michael L. Dixon ^{etd}	1877	310	46,500	Lot 24 Quincey Ave + Lawrence Dr
3423 July 20, 1987	"	"	"	Union Mts ^{Corp.}	W. Raymond Ammons ^{etd}	1877	427	60,088	Lot 19 Lynnhurst Dr
3487 July 20, 1987	"	"	"	" "	John K. Ironwillow ^{etd}	1877	435	66,400	Lot 252 Quincey Ln for mtg. see Rem Bl. 1857 p 940
3530 July 20, 1987	"	"	"	Union Mts Corp Wachovia	W. Franklin Hubbard ^{etd}	1877	486		mtg. assign Fed. Home Loan Mtg. Corp
4087 July 23, 1987	"	"	"	"	Matthew Dayton Carson ^{etd}	1877	645		Mtg assign Residential Funding Corp. For mtg see Bl. 1861 p 263
"	"	"	"	"	" "	1877	645		
3813 July 22, 1987	"	alpha FAMCO Mts Serv Corp. America Mts Corp			Ronnie L. Leopard ^{etd}	1877	818	73,758	2.21 acres
3815 July 22, 1987	"	"		Mts Corp Wachovia	Charles C. Miltner ^{etd}	1877	832	40,000	Lot 100 Forest Lake
3838 July 22, 1987	"	Family Financial		Serv Inc.	Leroy Danny Jimms ^{etd}	1877	840	8,746	pt Lots 3+4 Heatherly Dr
3864 July 22, 1987	"	"		Union Mts ^{Corp.}	Charles A. Miller Jr. ^{etd}	1877	871	48,000	0.57 acres
3909 July 22, 1987	"	"		Union Mts ^{Corp.}	Frankie L. Downs ^{etd}	1877	939	24,950	for mtg see Bl. 1849 p 126 Lots 59+60 Newwood Hgts
3969 July 22, 1987	"	"		Union Mts ^{Corp.}	R. Cassidy Carlisle ^{etd}	1877	958	110,200	Lot 9 Pebble Valley
4151 July 23, 1987	"	Alpha Family Mts. Serv. Corp. America Mts. Corp.			N. Earl Layton ^{etd}	1878	167	55,000	Lot 14 Oak Forest Townhome
4190 July 23, 1987	"	"			Peggy B. Robinson ^{etd}	1878	184	42,800	Non-Prop. Reg Unit 48 - # Dover Townhome

REVERSE or MORTGAGEE Index to Real Estate Mortgages — Greenville County, S. C.

REG. U. S. PAT. OFFICE *Chas. McCott* County Indexes Since 1888 An Identifying Trade Mark

 Open at Proper Tab according to First Letter or Letters of Name and refer to Buff Sub-Index sheet for page reference.

COTT FAMILY NAME INDEX No. 75 © 1949
MADE BY THE COTT INDEX COMPANY, COLUMBUS, OHIO
SOLD BY PHOTO COPY SUPPLY, MAULDIN, S. C.



FILE NUMBER DATE OF RECORD	MORTGAGEES FAMILY NAMES	GIVEN NAMES ABCDEFGH	GIVEN NAMES IJKLMNO	GIVEN NAMES PQRSTUVWXYZ	MORTGAGORS	BOOK	PAGE	Amount	BRIEF DESCRIPTION, LOCATION, ETC. (Not Warranted)
4355 July 24, 1987	First			Mtg Co. Wachovia	Ernest M. Stanley <i>etd</i>	1878	366	50,000	Lot 5 Gray Fox Run Thomas St
4444 July 24, 1987	"			" "	Nathan L. Franklin	1878	453	32,825	Lot 23 Monaghan
4697 July 27, 1987	"			Corp. Union Mtg.	Charles L. Simpson	1878	799	50,500	Lot 28 Mansfield Park Sect
4766 July 27, 1987	"			Mtg. Wachovia	Walter R. Hamilton	1878	863	31,165	For Orig. Rem. Bl. 1864 p. 463 Lot 4 Sherona Park Sec 2
4892 July 28, 1987	"			Equity Corp. Union Home	Donald G. D. Jammer	1879	40	21,000	Lot 3 South Forest Est
4888 July 28, 1987	"			Equity Corp. Union Home	Ired R. Hasker, Jr.	1879	44	40,000	Lot 7 Richmond Dr
4895 July 28, 1987	"			Mtg Co. Wachovia	Ethan R. Ware	1878	967	70,750	Dr pt lot 58 + 59 Lanneau
5036 July 28, 1987	"			Mtg Co. Wachovia	Eugene P. Mullin	1879	223	68,000	Unit 17-B Sugar Creek For mtg. re Rem. Bl. 1865 p. 729
5012 July 28, 1987	"			Corp. Union Mtg.	Barbara J. McEwan	1879	189		mtg. Assured Annuity Life Ins. Co. sup Rem Bl. 1865 p. 291
5062 July 29, 1987	"			Mtg. Co. Wachovia	Kelly Cunningham	1879	267	58,205	Lot 63 Peppertree Sec 3 - For Orig
5081 July 29, 1987	"			Mtg. Co. Wachovia	R. Dale McJarris	1879	293	58,076	Lot 29 Verden Est. map. III
5343 July 29, 1987	"			Corp. Union Mtg.	James F. Haha, etd	1879	583	67,000	Lot 70 Heritage Lake
5476 July 30, 1987	"			Corp. Union Mtg.	Rose Chu	1879	699	64,500	Lot 75 Widgefield, Sect II
5776 July 31, 1987	"	Caroline Fin Corp			David Scott McKeown	1880	128	31,902	8.15 acre also det. R/W
5855 July 31, 1987	"	d/b/c James Mtg. Corp		Service Corp	Robert A. Kay, Jr. etd	1880	255	67,500	Lot 40
5917 July 31, 1987	"	American Mtg. Corp			Wanda D. Allen	1880	132	18,792	8. B. Tract Sunrise Dr.

REVERSE or MORTGAGEE Index to Real Estate Mortgages — Greenville County, S. C.

REG. U. S. PAT. OFFICE *Chas. McCath* County Indexes Since 1888 An Identifying Trade Mark

 Open at Proper Tab according to First Letter or Letters of Name and refer to Buff Sub-Index sheet for page reference.

COTT FAMILY NAME INDEX No. 75 © 1949
MADE BY THE COTT INDEX COMPANY, COLUMBUS, OHIO
SOLD BY PHOTO COPY SUPPLY, MAULDIN, S. C.

FILE NUMBER DATE OF RECORD	MORTGAGEES FAMILY NAMES	GIVEN NAMES ABCDEFGHIJ	GIVEN NAMES JKLMNO	GIVEN NAMES PQRSTUVWXYZ	MORTGAGORS	BOOK	PAGE	Amount	BRIEF DESCRIPTION, LOCATION, ETC. (Not Warranted)
5928 Aug 3, 1987	First			Wachovia Mtg Co.	Richard Earl Glenn et al	1880	367	69,052	Lot 55 Wedgewood Place SUT
5973 Aug 3, 1987	'	J. L. C. James	Mtg. Service Corp.	American Mtg. Corp.	William Anthony Brown et al	1880	435	81,000	Lot 29 Shafter Rd. Deepford SUT
5988 Aug 3, 1987	"				Thomas William French, Jr.	1880	458	68,400	Lot 153 Brentwood Way SUT & Inlts
5906 Aug 3, 1987	"			Wachovia Mtg. Co.	Kenneth N. Kessler et al	1880	529	68,300	Lot 109 Harman Ln. Heritage Lake
6096 Aug 3, 1987	"	J. L. C. James	Mtg. Service Corp.	American Mtg. Corp.	Robert A. Jenkins et al	1880	611	108,000	Lot 72 Alta Vista
6141 Aug 3, 1987	"			Wachovia Mtg. Co.	L. Gene Brannock et al	1880	662	45,000	2.583 Acre Allison Driv Lake View Acre SUT
6227 Aug 3, 1987	"			Wachovia Mtg. Co.	Joseph Dodis, et al	1880	791	85,000	Lot 228 Shoups Rd SUT
6022 Aug 3, 1987	"			Union Mtg. Corp.	Daniel J. Sanders, et al	1880	405		Ass. Co. for Mtg. see Rem Bl. 1738 pp. 960 Mtg. assign. The Variable Annuity Life Ins. Mtg. see Rem Bl. 1769 pp. 769
6024 Aug 3, 1987	"			Union Mtg. Corp.	Charles Michael Cornish et al	1880	509		Mtg. Corp. Shearson Lehman Mtg. Corp. In Mtg. see Rem Bl. 1757 pp. 175
6025 Aug 3, 1987	"				J. M. Flemming, et al	1881	510		Mtg. assign. Shearson Lehman Mtg. Corp. In Mtg. see Rem Bl. 1753 pp. 584
6026 Aug 3, 1987	"				Milton Elliott Dean	1880	511		Mtg. assign. Shearson Lehman Mtg. Corp. Ass. for Mtg. see Rem Bl. 1760 pp. 82
6027 Aug 3, 1987	"			Formerly Amer. Bldg. Co.	Thomas A. Simpson et al	1880	512		Mtg. assign. Shearson Lehman Mtg. Corp. In Mtg. see Rem Bl. 1764 pp. 227
6028 Aug 3, 1987	"			"	Walter D. Hewem et al	1880	513		Mtg. assign. Shearson Lehman Mtg. Corp. For Mtg. see Bl. 1862 pp. 442
6254 Aug 4, 1987	"			Mtg. Co. Wachovia	Irene B. Bond et al	1880	832	42,973	Lot 81 Chestnut Hills
6303 Aug 4, 1987	"			Mtg. Co. Wachovia	David A. Cowrie	1880	873	45,000	Lot 130 Coach Hills
6427 Aug 4, 1987	"			Mtg. Co. Wachovia	Thomas L. Dobb et al	1880	971	96,000	Lot 744

REVERSE or MORTGAGEE Index to Real Estate Mortgages — Greenville County, S. C.

REG. U. S. PAT. OFFICE *Chas. McCath* County Indexes Since 1888 An Identifying Trade Mark

Open at Proper Tab according to First Letter or Letters of Name and refer to Buff Sub-Index sheet for page reference.

COTT FAMILY NAME INDEX No. 75 © 1949
MADE BY THE COTT INDEX COMPANY, COLUMBUS, OHIO
SOLD BY PHOTO COPY SUPPLY, MAULDIN, S. C.

()

FILE NUMBER DATE OF RECORD	MORTGAGEES FAMILY NAMES	GIVEN NAMES ABCDEFGH	GIVEN NAMES IJKLMNO	GIVEN NAMES PQRSTUWXYZ	MORTGAGORS	BOOK	PAGE	Amount	BRIEF DESCRIPTION, LOCATION, ETC. (Not Warranted)
6593 Aug 5, 1987	First			Wachovia Mtg. Co.	Dale L. Duncan et al	1881	191	240,000	Lot 55 Collier Creek Sec 11
6595 Aug 5, 1987	"			Union Mtg. Corp.	John K. Frommiller et al	Re-Record 1881	227	66,400	200 sq ft Rem Bl. 1877 pg 435 Lot 252 Zionsville Lane Canabuck
6635 Aug 5, 1987	"			Union Mtg. Corp.	Ronald J. Lawler et al	1881	218	70,550	Lot 16 Heritage Hill
6825 Aug 7, 1987	"			Wachovia Mtg. Co.	Douglas W. Krooke et al	Re-Record 1881	586	64,200	200 sq ft Rem Bl. 1861 pg 275 Lot 27 Scotland Co. Lake Forest
7162 Aug 14, 1987	"			Equity Corp. Union Home Corp.	Myra N. Cogle	1881	923	20,700	Lot 1 Pine Knoll Dr.
7300 Aug 10, 1987	"	d/b/a James American	mtg. Service Corp.		Stanley R. Cobb et al	1882	169	66,000	Lot 104 + pt of Lot 105 Dandelwood
7306 Aug 10, 1987	"			Union Mtg. Corp.	Retam Lang	Re-Record 1882	185	75,000	200 sq ft Rem Bl. 1864 pg 108 Lot Butler Zone
7329 Aug 10, 1987	"			Wachovia Mtg. Co.	Randy D. Jester et al	1882	195	74,600	77 Acre Lake Cunningham Cr.
7398 Aug 11, 1987	"			Union Mtg. Corp.	Dennis H. Lockwood	1882	246		200 sq ft Rem Bl. 1863 pg 841 Mtg. assigned Ensign Mtg. Corp
7598 Aug 14, 1987	"	d/b/a Southern	Service Corp.	Group Inv. Real Estate	St S Investments a S.C. Ben Pts.	1882	296		200 sq ft Rem Bl. 1680 pg 826 Kilian Unit 6 Pelhamtown Townhome & Correction Mtg Bl 1730 pg 235
7550 Aug 12, 1987	"			Equity Corp. Union Home Corp.	Robert E. Poole et al	1882	406	7,500	Lot 29 Andrus Ave
7740 Aug 12, 1987	"			Union Mtg. Corp.	James J. Cornelison et al	Re-Record 1882	610	54,350	Rem Bl. 1853 pg 974 + Bl. 1861 pg 374 Lot Vannoy St Per Org mtg
7922 Aug 14, 1987	"			Wachovia Mtg. Co.	Fredric Steuen Eddin et al	1882	842	44,301	Lot 3 Miller St.
7932 Aug 14, 1987	"	Corp. d/b/a James American	mtg. Service Corp.		Jeffery D. Emph, et al	1882	848	66,500	Lot 2 Baldwin Circle
8037 Aug 14, 1987	"			Wachovia Mtg. Co.	Joseph A. Sabourin	1882	942	59,600	Lot 51 Roberta Dr.

REVERSE or MORTGAGEE Index to Real Estate Mortgages — Greenville County, S. C.

REG. U. S. PAT OFFICE *Chester McCott* County Indexes Since 1888 An Identifying Trade Mark

Open at Proper Tab according to First Letter or Letters of Name and refer to Buff Sub-Index sheet for page reference.

COTT FAMILY NAME INDEX No. 75 © 1949
MADE BY THE COTT INDEX COMPANY, COLUMBUS, OHIO
SOLD BY PHOTO COPY SUPPLY, MAULDIN, S. C.

FILE NUMBER DATE OF RECORD	MORTGAGEES FAMILY NAMES	GIVEN NAMES ABCDEFGH	GIVEN NAMES IJKLMNOP	GIVEN NAMES QRSTUVWXYZ	MORTGAGORS	BOOK	PAGE	Amount	BRIEF DESCRIPTION, LOCATION, ETC. (Not Warranted)
8259 Aug 1, 1987	First			Corp. Union Mtg.	David C. Poole	1883	169		mtg assign. 2 nd Variable Annuity Life Insurance Co. - for mtg. see R.E.M. Bl. 1867 pg 542
"	"			"	"	1883	169		"
8314 Aug 17, 1987	"			"	Donald R. Lavinus	1883	229	39,400	Orig mtg see Bl. 1844 pg 974 Lot 359 Willawater Dr. 2 nd av
8299 Aug 17, 1987	"			"	Jack H. Sunderman	1883	345	170,000	2 nd mtg see Bl. 1857 pg 77 Lot 15 Pebble Creek
8548 Aug 18, 1987	"	d H/c James Mtg. Servs. Corp. American Mtg. Corp.			Ben L. Pelton et al	1883	485	150,000	Lot 42 Brookside Court
8611 Aug 18, 1987	"	"	"		Edward G. Fenton et al	1883	631	125,300	Lot 8 Clark Manor
8494 Aug 18, 1987	"			mtg. Co. Wachovia	Jeffrey S. Leshman et al	1883	535		for mtg. see R.E.M. Bl. 1796 pg. 527 mtg. assign. First Wisconsin L.C. to 3.
8760 Aug 19, 1987	"			"	Mark C. Henderson, et al	1883	791	56,980	Lot 9 Bethel Dr. Mauldin
8783 Aug 19, 1987	"			Corp. Union Mtg.	Gemmy O. Lenderman, et al	1883	854	65,000	4.9 ac.
8775 Aug 19, 1987	"			mtg. Co. Wachovia	Dale L. Duncan	1883	851		for mtg. see R.E.M. Bl. 1881 pg 191 mtg. assigned to Heritage 2 nd L. Assoc
9013 Aug 20, 1987	"			mtg. Co. Wachovia	Clara R. Deloach	1884	127	52,982	Appalache Rd + Miller Bridge Rd 574 acres Other 74.
9519 Aug 24, 1987	"			Corp. Union Mtg.	James R. Austin et al	1884	717	98,300	Lot 9 Oak Point Creek P. h. I
9531 Aug 24, 1987	"	d H/c James Mtg. Servs. Corp. American Mtg. Corp.			Ronald S. Bush et al	1884	757	144,800	Lot 105 Whittier Way Pebble Creek
9386 Aug 24, 1987	"	Bata Capital Group Inc.			Mavis D. Jordan et al	1884	518		for mtg. see R.E.M. Bl. 1818 pg 639 mtg. assigned to Chase Home Mtg Corp family under see 1868 pg 655
9389 Aug 24, 1987	"	"	"	"	Raymond R. Johnson et al	1884	580		mtg. assigned to American Land Mtg Corp
9605 Aug 25, 1987	"			Union Mtg. Corp.	David B. Penner et al	1884	834	39,900	2.11 acres Sable Road

REVERSE or MORTGAGEE Index to Real Estate Mortgages — Greenville County, S. C.

REG. U. S. PAT. OFFICE *Chas McCott* County Indexes Since 1888 An Identifying Trade Mark

Open at Proper Tab according to First Letter or Letters of Name and refer to Buff Sub-Index sheet for page reference.


COTT FAMILY NAME INDEX No. 75 © 1949
MADE BY THE COTT INDEX COMPANY, COLUMBUS, OHIO
SOLD BY PHOTO COPY SUPPLY, MAULDIN, S. C.

()

FILE NUMBER DATE OF RECORD	MORTGAGEES FAMILY NAMES	GIVEN NAMES ABCDEFGH	GIVEN NAMES IJKLMNO	GIVEN NAMES PQRSTUVWXYZ	MORTGAGORS	BOOK	PAGE	Amount	BRIEF DESCRIPTION, LOCATION, ETC. (Not Warranted)
9604 Aug 25 1987	First			mtg. Co. Wachovia	Carl E. Chivers et al	Re-Record 1884	839	.00 116,100	For Orig. Re-Rem Ch. 1857 pg. 163 Lot 175 Rockrose Rd. Stone Hill Lake
9587 Aug 25 1987	'			American Mtg. Corp.	James L. Herd et al	1884	825	.00 69,200	Lot 116 Harmer Trail Heritage
9608 Aug 25 1987	'	at the James Mtg. Serv. Co.		American Mtg. Corp.	Jeffrey D. Engh et al	Re-Record 1884	853	.00 66,500	mtg. au Rem Ch. 1882 pg. 847 Lot 2 Vandy Est. Mtg I - for Orig.
9735 Aug 25 1987	'				Linda P. Cannon	1884	937	.00 38,500	Her. Prop Mtg Unit - B Village Townhouse #4
10042 Aug 26 1987	"	"	"	"	Gordon W Bray et al	1885	307		For Mtg au Ch. 1724 pg 416 Mtg assign DMAC Mtg Corp & Record Ch. 1726 pg 32
" 10249 Aug 27 1987	"	"	"	"	"	1885	307		
10316 Aug 28 1987	"			mtg. Co. Wachovia Equity Corp.	Terry W Pruitt et al	1885	479	.00 63,900	Lot 46 Wedgewood Pl. sec II
10347 Aug 28 1987	"			Union Home Corp.	Herbert Donald Young et al	1885	626	.00 9,000	Lot 78 Augusta Rd Ranch
10577 Aug 28 1987	"	a/p/a FAMCO		Union Mtg Corp.	Vernelle J Davis et al	1885	706	.00 38,925	Lot 124 Woodfields Sec C
10586 Aug 28 1987	"	(American) Mtg Corp			James C. Sims et al	1885	911	.00 38,700	5.14 Acres
10641 Aug 31 1987	"			Union Mtg Corp.	Stephen J. Furtick et al	1885	979	.00 68,400	Lot 11 Shannon Dr
10738 Aug 31 1987	"			mtg. Co. Wachovia	D. Arnold Hietz et al	1886	49	.00 61,000	Lot 48 Green Brier Sec I & II
10820 Aug 31 1987	'			Union Mtg Corp.	Phillip Daniel et al	Re-Record 1886	189	.00 54,100	For Orig. Re-Rem Ch 1844 pg 514 Lot 55 Woodburn Dr.
10865 Aug 31 1987	'			mtg. Co. Wachovia	Dennis J. Heil et al	1886	285	.00 43,194	August 29 Lot 615 Westwood Sec VI
10911 Sept 1 1987	"			"	Carle Susan Snell et al	1886	343	.00 38,800	Exit Lot 9 Cardinal Dr. Pine Brook
	"			"	Raymond L. Day et al	1886	450	.00 82,500	Lot 6 North Hill

REVERSE or MORTGAGEE Index to Real Estate Mortgages — Greenville County, S. C.

REG. U. S. PAT. OFFICE *Chas. McClatchey* County Indexes Since 1888 An Identifying Trade Mark

 Open at Proper Tab according to First Letter or Letters of Name and refer to Buff Sub-Index sheet for page reference.

COTT FAMILY NAME INDEX No. 75 © 1949
MADE BY THE COTT INDEX COMPANY, COLUMBUS, OHIO
SOLD BY PHOTO COPY SUPPLY, MAULDIN, S. C.

FILE NUMBER DATE OF RECORD	MORTGAGEES FAMILY NAMES	GIVEN NAMES ABCDEFGH	GIVEN NAMES IJKLMNO	GIVEN NAMES PQRSTUVWXYZ	MORTGAGORS	BOOK	PAGE	Amount	BRIEF DESCRIPTION, LOCATION, ETC. (Not Warranted)
10949 Sept 1, 1987	First			Mtg Co. Wachovia	John W. Stephenson ^{et al}	1886	495	58,600	Lot 29 Golden Grove Ests
11100 Sept 1, 1987	"			Corp. Sun Mtg	Mark A. Whittle, Jr. ^{et al}	1886	644	175,000	0.54 acre
11166 Sept 1, 1987	"			Equity Corp. Union Home	James R. Hamilton ^{et al}	1886	753	24,300	Lot 14 Lyann Dr Sec II
11484 Sept 3, 1987	"	d/b/a FAMCO	Mtg Serv Corp.	American Mtg Corp.	Paul K. Graham ^{et al}	1887	142	40,000	Lot 74 Forested Woods Avalon Sp.
11580 Sept 3, 1987	"			Equity Corp. Union Home	Robert L. Coakley ^{et al}	1887	245	24,200	Lot 281 Cherokee Dr Sec. 4
11740 Sept 4, 1987	"	d/b/a FAMCO	Mtg Serv. Corp.	American Mtg Corp.	Thomas W. McKhee, Jr ^{et al}	1887	446	43,900	Lot 92 Del Norte Estates Long Prop. Reserve
11822 Sept 4, 1987	"	"	"	"	Marco A. Romano, et al	1887	569	47,850	Unit 10-D of Sugar Creek Villas
11668 Sept 4, 1987	"			Mtg. Co. Wachovia	Scott A. Stirling, et al	1887	354	95,000	Lot 11 Montrose Sec. 2 Ph 4 for orig mtg see bk 1869 pg 548
11949 Sept 8, 1987	"			" "	Roger A. Chorba	re-record 1887	716	87,600	Lot 10 Pebble Creek P.U. B mtg see Rem. bk 1874 pg 305
11948 Sept 8, 1987	"			" "	Neal M. Bonor, et al	re-record 1887	720	59,250	Lot 56 Heritage Lakes for orig old Spartanburg Rd.
11996 Sept 8, 1987	"			" "	Douglas R. Faison, et al	1887	785	36,100	Lot Bowling Spring Rd + Del Norte Ests Sec II
12059 Sept 9, 1987	"			Corp. Sun Mtg	David J. Camp ^{et al}	1887	847	74,200	Lot 308 Del Norte Rd Sec 4
12057 Sept 9, 1987	"			Mtg Co. Wachovia	Donnie Eugene Newwood	1887	851	21,710	Lot 54 Dunbar Mills Village
12456 Sept 10, 1987	"			Home Equity Corp. Union	C. David Ellis	1888	329	72,200	Lot 13
12457 Sept 10, 1987	"			Equity Corp. Union Home	Larry E. Watts ^{et al}	1888	333	7,500	Lot 244
12512 Sept 10, 1987	"			Mtg Corp. Union Home	Donald E. Sunday ^{et al}	1888	368	36,150	Lot 72

REVERSE or MORTGAGEE Index to Real Estate Mortgages — Greenville County, S. C.

REG. U. S. PAT. OFFICE *Chas McCorkle* County Indexes Since 1888 An Identifying Trade Mark

 Open at Proper Tab according to First Letter or Letters of Name and refer to Buff Sub-Index sheet for page reference.

COTT FAMILY NAME INDEX No. 75 © 1949
MADE BY THE COTT INDEX COMPANY, COLUMBUS, OHIO
SOLD BY PHOTO COPY SUPPLY, MAULDIN, S. C.

()

FILE NUMBER DATE OF RECORD	MORTGAGEES FAMILY NAMES	GIVEN NAMES ABCDEFGH	GIVEN NAMES IJKLMNO	GIVEN NAMES PQRSTUWXYZ	MORTGAGORS	BOOK	PAGE	Amount	BRIEF DESCRIPTION, LOCATION, ETC. (Not Warranted)
12622 Sept 11, 1987	First			Mtg Co. Wachovia	Steven M. Huffman ^{et al}	1888	509	53,400	Acres. Lot 19 Emily Ln Annisia Hill
12712 Sept 11, 1987	"	Mtg Corp. a/b/a American	FAMCO Mtg Serv Corp.		Martha W. Beirson	1888	546	93,600	Lot 16A 1/2 pt lot 16 Park
12793 Sept 14, 1987	"	Carolina Fin Corp.			Danny Lynn Thomas ^H	1888	661	12,377	Monticello Esty. Lots 5 & 6 Jefferson Dr.
13294 Sept 16, 1987	"			Trust Palmetto	Gary W. Strickland	1889	209	6,004	Grant Sp. Lot 10 White Horse Rd.
13342 Sept 16, 1987	"	Carolina Fin Corp.			Clyde Kenneth Noggle ^{et al}	1889	272	19,662	Tract 2 ac. Sugarloaf Rd. Hasselwood Sec 2
13388 Sept 16, 1987	"			Corp. Union Mtg	Bobby P. Willard, ^{et al}	1889	354	51,900	Lot 36 Mellwood Dr.
13494 Sept 17, 1987	"			" "	Fernando Abalado ^{et al}	1889	474	39,300	Lots 1 & 2
13696 Sept 18, 1987	"			Mtg Co. Wachovia	Hans L. Lust, ^{et al}	1889	712	100,400	Lot 5 Chuck Spring Sp.
13774 Sept 18, 1987	"	d/b/a FAMCO Mtg Serv. Corp. American Mtg Corp			William W. Mims, ^{et al}	1889	808	153,100	Lot 22 Rockingham Rd.
13834 Sept 21, 1987	"			Corp. Union Mtg	William E. Smith ^{et al}	1889	925		Mtg assign. The Variable Annuity Life Assn Co. for mtg see Bl 1866 p. 741
"	"			" "	" "	1889	925		Dep for mtg see Bl 1730 p. 235 Release Unit 5 Pelham
13924 Sept 21, 1987	"			Group Inc. Real Est	S & A Investments	1890	69		
13857 Sept 21, 1987	"	Family Financial Services			Lyndon Dale Bridgeman ^{et al}	1889	940	18,000	Lot 3, Bates Sp.
14003 Sept 22, 1987	"			Equity Corp. Union Home	Kathleen Boyter	1890	23	20,000	Lot 144 South East Estate
14144 Sept 22, 1987	"			Corp. Union Mtg	Leonard P. LaNoue	1890	264	52,650	Lot 717 Westwood, Middle
14297 Sept 22, 1987	"			Corp. Union Mtg	Dennis Jerome Brown ^{et al}	1890	393	35,100	Lot 15 Grant Sp.

REVERSE or MORTGAGEE Index to Real Estate Mortgages — Greenville County, S. C.

()

REG. U. S. PAT. OFFICE *Chas McCott* County Indexes Since 1888 An Identifying Trade Mark

Open at Proper Tab according to First Letter or Letters of Name and refer to Buff Sub-Index sheet for page reference.

COTT FAMILY NAME INDEX No. 75 © 1949
MADE BY THE COTT INDEX COMPANY, COLUMBUS, OHIO
SOLD BY PHOTO COPY SUPPLY, MAULDIN, S. C.

FILE NUMBER DATE OF RECORD	MORTGAGEES FAMILY NAMES	GIVEN NAMES ABCDEFGH	GIVEN NAMES IJKLMNO	GIVEN NAMES PQRSTUVWXYZ	MORTGAGORS	BOOK	PAGE	Amount	BRIEF DESCRIPTION, LOCATION, ETC. (Not Warranted)
14207 Sept 22, 1987	First	Family Financial		Sec.	Larry B. Browder Jr.	1890	309		Mtg assign Dist America Little Am Co. For mtg see Bl 1750 p 231
"	"	"	"	"	"	1890	309		
14388 Sept 23, 1987	"			Corp. Sun Mtg	Mack S. Whittle Jr.	1890	461		Mtg assign Marine Midland Mtg Sec Corp For mtg see Bl 1886 p 644
"	"			"	"	1890	461		
14392 Sept 23, 1987	"			Corp. Union Mtg	Hawell N. McGuire Jr.	1890	496		Mtg assign The Variance Annuity Life Ins Co. For mtg see Bl. 1873 p 533
"	"			"	"	1890	496		
14410 Sept 23, 1987	"			Corp. Equity Union Home	Allene S. McCall	1890	505	14,300 ^{.00}	Lot 99 Quanita Ct
14435 Sept 23, 1987	"			Corp. Union Mtg	Ara D. Mauldin	1890	523	53,650 ^{.00}	Lot 203 Colonial Hills
14481 Sept 23, 1987	"			Corp. Union Mtg	Dale J. Wilson	1890	569	63,125 ^{.00}	Lot 15 Ashley Oaks Dr
14378 Sept 23, 1987	"			Mtg Co. Washington	Walker D. Harris	1890	484	48,832 ^{.00}	Lot 720 Westwood Sec 2 see Bl 1886 p 644
14365 Sept 23, 1987	"			Corp. Sun Mtg	Mack S. Whittle Jr.	1890	441	175,000 ^{.00}	0.54 acres For org mtg
14701 Sept 24, 1987	"			Corp. Union Mtg	Gary L. Lunsing	1890	804	49,692 ^{.00}	Lot 60 Forestdale Dr
14884 Sept 25, 1987	"			Corp. Union Mtg	Andrew W. Adams	1890	984	63,400 ^{.00}	Lot 8 Rabon Ct. Powderham For Org see Rem Bl. 1870 p 357
14850 Sept 25, 1987	"			Corp. Wachovia	Stephen W. Carney	1890	951	70,000 ^{.00}	Lot 203 + pt lot Lindal Ave For Org see Rem Bl. 1886 p 343
14881 Sept 25, 1987	"			Mtg Co. Wachovia	Carle Susan Inell	1891	12	38,800 ^{.00}	Lot 7 Pine Brook Etc.
15020 Sept 28, 1987	"	Carolina	Corp. Financial		Steve Wayne Peculier	1891	137	25,607 ^{.97}	1 acre also easment

REVERSE or MORTGAGEE Index to Real Estate Mortgages — Greenville County, S. C.

REG. U. S. PAT. OFFICE *Chas McClellan* County Indexes Since 1888 An Identifying Trade Mark


Open at Proper Tab according to First Letter or Letters of Name and refer to Buff Sub-Index sheet for page reference.

COTT FAMILY NAME INDEX No. 75 © 1949 MADE BY THE COTT INDEX COMPANY, COLUMBUS, OHIO SOLD BY PHOTO COPY SUPPLY, MAULDIN, S. C. ()

FILE NUMBER DATE OF RECORD	MORTGAGEES FAMILY NAMES	GIVEN NAMES ABCDEFGH	GIVEN NAMES IJKLMNO	GIVEN NAMES PQRSTUVWXYZ	MORTGAGORS	BOOK	PAGE	Amount	BRIEF DESCRIPTION, LOCATION, ETC. (Not Warranted)
14964 Sept 28, 1987	First			Equity Corp. Union Home Mts Co.	<i>etal</i> C. Stewart Link	1891	122	48,500	Lake Watley Ct. Lot 255 Silver Creek Rd +
15075 Sept 28, 1987	"			Wachovia	Carole S. Mead	1891	235	54,910	Unit 101 Jamestown II
15251 Sept 29, 1987	"	Caroline Fin. Corp.			Donald L. Harley, <i>etal</i>	1891	505	15,768	3.73 Acre also easement
15298 Sept 29, 1987	"			Mtg. Co. Wachovia	Steven R. Reynolds, <i>etal</i>	1891	509	115,000	Lot 14 Pickett Creek Sec I Ph 12 Leopolda Court
15295 Sept 29, 1987	"			Union Mtg. Co.	Fredrick Don Williams, <i>etal</i>	1891	529	51,500	Lot 913 Providence Sec III
15381 Sept 29, 1987	"			Wachovia Mtg.	Albert H. Brown, Jr. <i>etal</i>	1891	674	70,400	Lot 176 Cambridge II + Buncome Rd.
15654 Sept 30, 1987	"	Carolina Fin. Corp. d/b/a James Mtg Corp.			P. Kay Brown, <i>etal</i>	1892	10	19,349	Lot 6 + pt lot 5 Franklin Rd. Marietta St.
15690 Sept 30, 1987	"	American Mtg Corp.			Robert L. Bell, <i>etal</i>	1892	45	44,650	Lot 23 Kammer Ave + Hills sec 2
15551 Sept 30, 1987	"			corp. Union Mtg.	Jackie Gayett Andrews, <i>etal</i>	1891	884	62,200	Lot 37 Galax Dr. Richmond 11-A
15627 Sept 30, 1987	"			" "	D Gregory Simpson,	1891	993	70,000	Lot 47 Forest Lake Ph 1 sec
15656 Sept 30, 1987	"	Family Fin Serv.			Robert D. Landis, <i>etal</i>	1892	40	41,040	Tract 38 Stevenson Lane
15819 Oct 1, 1987	"	Q/L James Mtg. Corp. American Mtg. Corp.		Secura Corp. Mtg. Co. Wachovia	Edgar Johnston Lawrence, <i>etal</i>	1892	201	86,900	1.60 Acre Clarendon Ave Austin St.
15797 Oct 1, 1987	"			Union Mtg. Corp.	Gary L. Lindsey, <i>etal</i>	1892	211	48,600	Lot 110 Fairfield de Mendels Sec IV
15822 Oct 1, 1987	"			Union Mtg. Corp.	Bobby L. Vance, <i>etal</i>	1892	223	71,500	Lot 206 Doral Way Brentwood St. Ann on Orange Rd. 1877 pg 44
15960 Oct 1, 1987	"			Union Mtg. Mts Co.	Joseph F. Price, <i>etal</i>	1892	398	100,600	Lot 15 Quail Run Circle
15976 Oct 1, 1987	"			Wachovia	Stacyl C. Blenis	1892	540		Mtg assign First Wisconsin Trust Co as less for mtg sub. 1839 Pg 85
"	"			"	" "	1892	540		

REVERSE or MORTGAGEE Index to Real Estate Mortgages — Greenville County, S. C.

REG. U. S. PAT. OFFICE *Chas. McCall* County Indexes Since 1888 An Identifying Trade Mark

 Open at Proper Tab according to First Letter or Letters of Name and refer to Buff Sub-Index sheet for page reference.

COTT FAMILY NAME INDEX No. 75 © 1949
MADE BY THE COTT INDEX COMPANY, COLUMBUS, OHIO
SOLD BY PHOTO COPY SUPPLY, MAULDIN, S. C.

FILE NUMBER DATE OF RECORD	MORTGAGEES FAMILY NAMES	GIVEN NAMES ABCDEFGH	GIVEN NAMES IJKLMNO	GIVEN NAMES PQRSTUVWXYZ	MORTGAGORS	BOOK	PAGE	Amount	BRIEF DESCRIPTION, LOCATION, ETC. (Not Warranted)
16051 Oct 2, 1987	First			Mts. Co. Wachovia	Brian E. Kuzmar ^{etd}	1892	609	53,900	Sec 12 Lot 256 Deverger Pl.
16111 Oct 2, 1987	"			"	Pamela L. Halcombe	1892	700	37,264	Pine Forest Lot 22 Lanewood Dr
16231 Oct 2, 1987	"			"	Jerry C. Calloway ^{etd}	1892	839	138,600	204croft Lot 67 Red Fox Trail
16359 Oct 5, 1987	"			"	Scott A. Strubling ^{etd}	Re-Record 1892	963	95,000	See II In Orig. on Bl. 1887 pg. 354 Lot 11 Montrose Dr. Montrose
16333 Oct 5, 1987	"			Sun mty. Corp	David J. Camp ^{etd}	1892	937		In mty. see Rem. Bl. 1887 pg. 847 mty. assigned United Fed. Bk. & Sav.
16457 Oct 6, 1987	"			Union Mts Mts Co.	Jerry Hazard ^{etd}	Re-Record 1893	48	44,450	Mts on Bl. 1857 pg. 430 Lot 51 Bluff Dr 2nd org
16545 Oct 6, 1987	"			Wachovia	John A. Reynolds ^{etd}	1893	145	130,000	See Lots 71, 72, & 73 Wilderness
16564 Oct 6, 1987	"	Financial Sav. Inc. Family			Arnar A. Arnold	1893	164	27,384	Oaklawn Sp. 15.1 acres Arnold Dr
16582 Oct 6, 1987	"			Group Inc. Real Est Equity Corp.	S & L Investments a	1893	180		See In mty. see Bl. 1730 pg. 235 Release Unit 2 Pelham
16619 Oct 7, 1987	"			Union Home Corp.	David C. Jones ^{etd}	1893	214	33,000	3.95 acres Oval Sp.
16853 Oct 8, 1987	"			Union Mts Mts Co.	Thomas L. Datterfield ^{etd}	1893	495	67,050	Lot 12 Colonial Acres
16950 Oct 8, 1987	"			Wachovia	Michael J. Adams ^{etd}	1893	600	34,736	Lot 1 Paris Mt Sp.
17114 Oct 9, 1987	"			Union Mts Corp. Equity Corp.	David E. Scurist	1893	768	85,000	Lot 28 Phillips Trail
17228 Oct 12, 1987	"			Union Home Corp.	Jack D. Anthony	1893	909	11,300	Parcel Hwy 276 Marlette
17229 Oct 12, 1987	"	of J/c James mty. Services Corp. American mty. Corp.			Ben L. Peltan ^{etd}	Re-Record 1893	916	150,000	In Orig. on Bl. 1883 pg. 485 Lot 42 Starbuck Forest
17409 Oct 12, 1987	"			Mts. Co. Wachovia	John Stephen Craft	re-record 1894	146	47,538	mty. see Rem. bk 1846 pg. 641 Lot B Maxie Ave, also lot for

REVERSE or MORTGAGEE Index to Real Estate Mortgages — Greenville County, S. C.

REG. U. S. PAT OFFICE *Chas McCott* County Indexes Since 1888 An Identifying Trade Mark

 Open at Proper Tab according to First Letter or Letters of Name and refer to Buff Sub-Index sheet for page reference.

COTT FAMILY NAME INDEX No. 75 © 1949 MADE BY THE COTT INDEX COMPANY, COLUMBUS, OHIO SOLD BY PHOTO COPY SUPPLY, MAULDIN, S. C.

(1)

FILE NUMBER DATE OF RECORD	MORTGAGEES FAMILY NAMES	GIVEN NAMES ABCDEFGH	GIVEN NAMES IJKLMNO	GIVEN NAMES PQRSTUVWXYZ	MORTGAGORS	BOOK	PAGE	Amount	BRIEF DESCRIPTION, LOCATION, ETC. (Not Warranted)
17431 Oct 12, 1987	First			Corp. Union Mtg Equity Corp.	etal Thomas Stuart Beach, Jr.	1894	184	67,800	Lat 28 Verdin Estate, Mauldin
17529 Oct 13, 1987	"			Union Home	Richard A. Beer, et al	1894	353	12,000	Lat 25 Bent Swigg Dr. Biltmore
17556 Oct 13, 1987	"			"	Christine F. Brooker	1894	358	24,500	Lat 164 Sycamore Dr. East Lynn
17598 Oct 13, 1987	"	d/f James American	Mtg Service Corp. Mtg. Corp.	"	Jerry D. Shine et al	1894	443	361,450	Lat 93 Collins Creek Sec 14
17610 Oct 14, 1987	"			Wachovia Mtg	Laure S. Bentley	1894	470	36,250	Lat 41 Donnybrook Dr. McCullough
17629 Oct 14, 1987	"			"	Larry N. Sneed, et al	1894	504	47,322	Lat 17 Rowley Street Stone Land
17668 Oct 14, 1987	"			"	Hans C. Frost, et al	Re-Record 1894	520	100,400	see REm Bl. 1889 pg. 712 Lat 5 Chick Spring Sp. for Orig.
17757 Oct 14, 1987	"	(formerly Southern Service Corp)	Group Inc. Real Estate	"	Devergen Pointe Co.	1894	606		for mtg see REm Bl. 1634 pg 295 Release Lat 84 Devergen Pointe Sec 7
17795 Oct 15, 1987	"			Wachovia Mtg Corp.	Matthew Drayton Carson, et al	1894	675		as In. for mtg. see REm Bl. 1861 pg 263 mtg. assigned First National Trust Co.
17938 Oct 15, 1987	"			Union Mtg	Rita M. Lang	1894	881		mtg. assign. Fed Home Loan Mtg Corp for mtg see REm Bl. 1864 pg 108 & re-Record Bl 1882 pg 185
17995 Oct 16, 1987	"			Mtg Co. Wachovia Equity Corp.	etal Clyde B. Drummond	1894	920	30,102	map 5 Lat 121 Sans Souci Hgts
18239 Oct 19, 1987	"			Union Home Equity Corp.	Donald J. Lowery	1895	187	22,000	Pl. Lat 13
18238 Oct 19, 1987	"			Union Home	David C. Jones, et al	Re-Record 1895	214	33,000	see REm Bl 1893 pg. 214 395 S. Main Blvd Sp. for Orig mtg.
18339 Oct 19, 1987	"	d/f James America	Mtg Service Corp. Mtg. Corp.	"	Charles Errett Puffin	1895	285	78,800	Pl. T Lat 265 Hunter's Walk, Sec 7
18366 Oct 19, 1987	"	Caroline Financial Corp	"	"	etal Scott Allen Smith	1895	312	18,765	Lat 7 S.C. Hwy. #44 Clarye

REVERSE or MORTGAGEE Index to Real Estate Mortgages — Greenville County, S. C.

REG. U. S. PAT. OFFICE *Chester McCott* County Indexes Since 1888 An Identifying Trade Mark

Open at Proper Tab according to First Letter or Letters of Name and refer to Buff Sub-Index sheet for page reference.

COTT FAMILY NAME INDEX No. 75 © 1949
MADE BY THE COTT INDEX COMPANY, COLUMBUS, OHIO
SOLD BY PHOTO COPY SUPPLY, MAULDIN, S. C.

F DA	FILE NUMBER DATE OF RECORD	MORTGAGEES FAMILY NAMES	GIVEN NAMES ABCDEFGH	GIVEN NAMES IJKLMNO	GIVEN NAMES PQRSTUVWXYZ	MORTGAGORS	BOOK	PAGE	Amount	BRIEF DESCRIPTION, LOCATION, ETC. (Not Warranted)
	24735	The	(formerly Sec. Service Corp)	Prang, Inc.	Real Estate	S + S Investments	1901	734		Release Unit 39 Pelham Oaks Development
	Nov 23, 1987	First				"	1901	734		for mty see REM Bk. 1680 pg 680
	24890	"			mtg Co.	"	1901	734		& Covert mty Bk 1730 pg 235
	Nov. 24, 1987	"			Wachovia	Dixie P. Murdock	1901	948	38,400	Lot 4 Plat B A7 pg 185
	24828	"	Sec. of S'ville S.C.							Sharon Park Sub.
	Nov. 24, 1987	"	Family Serv.			Lenny B. Peepam, et al	1901	832	21,696	Lot 41 Derwood Lane, Ext of
	25024	"			Corp.					Place Sec 16
	Nov 25, 1987	"			Union mtg.	Rudolph Simmons et al	1902	136	123,930	Lot 8 Woodward Way Design
	25126	"			Co.					Mauldin
	Nov 25, 1987	"			Wachovia mtg.	Thomas Lewis Owens, Jr.	1902	213	37,000	Lot 32 Knollwood Hgts.
	25125	"			Co.					Sub d
	Nov 25, 1987	"			Wachovia mtg.	Wayne A. Ventura	1902	217	59,900	Lot 22 McSwain Garden
	25225	"								
	Nov 25, 1987	"	American Mtg. Corp.			Karl A. Maas, et al	1902	425	70,000	Lot 13 Denney Pl. Sec 7
	25263	"	Service Inc.							Pk. Gantt Sp
	Nov 27, 1987	"	Family Serv.			James Williams	1902	463	35,640	Lot 103 Alpha Dr Kennedy
	25260	"			Co.					Cherokee Forest for mty see
	Nov 27, 1987	"			Wachovia mtg	Joseph A. Sabourin	1902	471	59,600	Lot 51 Roberta Dr
	"	"			"	"	1902	471		Bk 1882 pg 942
	25389	"			Co.					Acres
	Nov 30, 1987	"			Wachovia mtg	David A. Bishop et al	1902	629	37,000	Lot 15 N. Acree Dr. North
	25457	"				and attorney in fact for Lynn P. Dority				Cleveland Forest
	Nov 30, 1987	"	American Mtg. Corp.			Peter W. Dority et al	1902	697	70,800	Lot 166 & pt. lots 164 & 165
	25518	"	d/b/a FAMCO Mtg. Service Corp							Place Sec 7
	Nov 30, 1987	"	American Mtg. Corp			William Glenn Allen et al	1902	774	71,550	Lot 66 Kestrel Court Wedgewood
	25596	"	d/b/a FAMCO MTS Serv Corp							
	Dec 1, 1987	"	American Mtg. Corp.			Thomas J. Huber	1902	893	108,000	Lot 23 Java Pines Est
	25651	"	d/b/a FAMCO Mtg Serv Corp.							Pelham Woods
	Dec 1, 1987	"	American Mtg. Corp.			Lee Allen LeBaron et al	1902	957	85,500	Lot 6 Bridle Path Ln

REVERSE or MORTGAGEE Index to Real Estate Mortgages — Greenville County, S. C.

REG. U. S. PAT. OFFICE *Chas. McCott* County Indexes Since 1888 An Identifying Trade Mark

Open at Proper Tab according to First Letter or Letters of Name and refer to Buff Sub-Index sheet for page reference.


COTT FAMILY NAME INDEX No. 75 © 1949
MADE BY THE COTT INDEX COMPANY, COLUMBUS, OHIO
SOLD BY PHOTO COPY SUPPLY, MAULDIN, S. C.

()

FILE NUMBER DATE OF RECORD	MORTGAGEES FAMILY NAMES	GIVEN NAMES ABCDEFGHIJ	GIVEN NAMES KLMNO	GIVEN NAMES PQRSTUVWXYZ	MORTGAGORS	BOOK	PAGE	Amount	BRIEF DESCRIPTION, LOCATION, ETC. (Not Warranted)
25674 Dec 1, 1987	First			Union Corp. Mtg	Michael W. Matheny ^{et al}	1902	969	45,955 ^{.00}	Lot 742 Westwood
25825 Dec 2, 1987	"			"	Terrence C. Price, ^{et al}	1903	244	53,100 ^{.00}	1.49 ac Shulton Road
25922 Dec 2, 1987	"	d/b/c James mtg. Service Corp.		American mtg. Corp.	Charles M. Swit ^{et al}	1903	353	72,650 ^{.00}	Mtg. Dr. Cambridge I Pt. lot 91 Dequenne Dr. & King
25931 Dec 2, 1987	"	Family Financial Service, Inc. d/b/c FAMCO mtg. serv corp.		American mtg. Corp.	David D. Blackwell ^{et al}	1903	372	45,720 ^{.00}	Plant Franklin Best Lot 27 Abney mill Road
26193 Dec 3, 1987	"				Johnny R. Hendricks ^{et al}	1903	698	99,750 ^{.00}	Prospect, Sec 5 Lot 327 South Almond Dr
26287 Dec 4, 1987	"	"	"	"	Johnnie Cleo Parker	1903	796	36,500 ^{.00}	Unit 59 Parkview Hse. Ing. Rd. For Orig. see Rem. Bl. 1898 pp. 192
26346 Dec 4, 1987	"	"	"	"	Samuel C. McEhee ^{et al}	1903	897	84,000 ^{.00}	Re-Road Pt. lots 2+3 Marshall Court
26377 Dec 4, 1987	"			mtg. Co. Wachovia	David L. Alexander ^{et al}	1903	966	57,193 ^{.00}	Sec 11 Lot 33 La Juan Dr. Stratford
26507 Dec 7, 1987	"			Union Corp. Mtg	Mark Taylor Osburn ^{et al}	1904	124	75,900 ^{.00}	Duquesne Dr Lot 99 Cambridge I
26523 Dec 7, 1987	"			Union Corp. Mtg	Christopher Boyd ^{et al}	1904	135	38,885 ^{.00}	South Forest Ests. Add 1 Lot 189 Pinefield Dr
26537 Dec 7, 1987	"			Union Corp. Mtg	Harold Donald Koye ^{et al}	1904	159	72,500 ^{.00}	Sec 1 Lot 166 Brookfield East
26576 Dec 7, 1987	"			Sun Corp. Mtg	Thomas A. Korbitt ^{et al}	1904	188		Mtg assign Marine Midland Mtg serv Corp. For mtg see Bl 1899 pp 818
26730 Dec 9, 1987	"			Equity Corp. Union Home	Rozetta Copeland ^{et al}	1904	326	11,500 ^{.00}	Estate Lot 35 Caroline Street Oxford
26882 Dec 9, 1987	"			Equity Corp. Union Home	Joseph E. Rauton ^{et al}	1904	455	29,200 ^{.00}	Lot 27 Oakwood acres
26898 Dec 9, 1987	"			"	William H. Buzin ^{et al}	1904	460	16,700 ^{.00}	Lot 250 Augusta Rd Rancher

REVERSE or MORTGAGEE Index to Real Estate Mortgages — Greenville County, S. C.

REG. U. S. PAT. OFFICE *Chas. McCall* County Indexes Since 1888 An Identifying Trade Mark

 Open at Proper Tab according to First Letter or Letters of Name and refer to Buff Sub-Index sheet for page reference.

COTT FAMILY NAME INDEX No. 75 © 1949
MADE BY THE COTT INDEX COMPANY, COLUMBUS, OHIO
SOLD BY PHOTO COPY SUPPLY, MAULDIN, S. C.

FILE NUMBER DATE OF RECORD	MORTGAGEES FAMILY NAMES	GIVEN NAMES ABCDEFGHIJ	GIVEN NAMES JKLMNO	GIVEN NAMES PQRSTUVWXYZ	MORTGAGORS	BOOK	PAGE	Amount	BRIEF DESCRIPTION, LOCATION, ETC. (Not Warranted)
26970 Dec 9 1987	First	A/ola FAMCO mty Sew Corp			Thomas J. Huber et al	Re record 1904	569	108,000	Sec 4 201 mts see Bl 1902 pg 893 Lat 23 Tuna Pines Ests
26900 Dec 9 1987	'	American Mty Corp (formerly Sou. Lumber Corp)		brong. Inc. Real Estate	as.c. Pt. Sevenger Point Company	1904	495		For mty see Rem Bl 1634 pg 295 Release Lat 44 Sevenger Point Sec II
26986 Dec 9 1987	'			Wachovia mty	Charles V. Mullen, Jr. et al	1904	588		For mty see Rem Bl 1895 pg 356 Mty. assigned Heritage St + Lasser
27342 Dec 11 1987	'	d/lla FAMCO mty. Servis Corp		Amey- American mty Corp.	Keith C. Hill et al	Re-Record 1904	966	63,600	For onf see Rem Bl 1900 pg 518 Lat 41 Mountain Shadows
27449 Dec 11 1987	'	"		"	Harold S. Bui et al	1905	120	42,000	For mty see Rem Bl 1895 pg 356 Lat 90 Pine Strand Way
27550 Dec 14 1987	"	Sew. Inc. Family Financial			Carolyn Saunders	1905	245	83,700	Lat 182 Longston Dr
27611 Dec 14 1987	"			Union Mty Corp.	Thomas L. Satterfield et al	1905	319		Mty assign Fed Home Loan Mty Corp. For mts see Bl 1893 pg 495
"	"			"	"	1905	319		
27612 Dec 14 1987	"			"	David E. Secrist	1905	320		Mty assign The Variable Annuity Life Ins Co. For mts see Bl 1893 pg 768
"	"			"	"	1905	320		
27864 Dec 15 1987	"	+ Trust Co of S.C. Citizens Bank			Billy James Lark et al	1905	645	40,000	1,500 ac tract Hammond Ed. Peppertree Sub.
27819 Dec 15 1987	"			corp. Union mty	Gregory A. Baxter	1905	560	58,450	Lat 214 Winding Way Sec 2 Sugar Creek
27836 Dec 15 1987	"			"	John A. Hawkins, et al	1905	614	106,600	Lat 410 Woody Creek Rd Canebrake I
27798 Dec 15 1987	"			mty, Co. Wachovia	Robert A. Riddle, et al	1905	523	38,000	Lat 139 King Mtn Dr. Lytle St
27974 Dec 16 1987	"	American Mty Corp			Jack R. Bush et al	1905	763	132,000	Lat 288 East Silverside St + Sec I
28192 Dec 17 1987	'			mty Co. Wachovia	Russell Dominick et al	1905	982	74,900	Lat 5 Brookfield West

REVERSE or MORTGAGEE Index to Real Estate Mortgages — Greenville County, S. C.

REG. U. S. PAT. OFFICE *Chas. McCott* County Indexes Since 1888 An Identifying Trade Mark

Open at Proper Tab according to First Letter or Letters of Name and refer to Buff Sub-Index sheet for page reference.


COTT FAMILY NAME INDEX No. 75 © 1949
MADE BY THE COTT INDEX COMPANY, COLUMBUS, OHIO
SOLD BY PHOTO COPY SUPPLY, MAULDIN, S. C.

()

FILE NUMBER DATE OF RECORD	MORTGAGEES FAMILY NAMES	GIVEN NAMES ABCDEFGHIJ	GIVEN NAMES JKLMNO	GIVEN NAMES PQRSTUVWXYZ	MORTGAGORS	BOOK	PAGE	Amount	BRIEF DESCRIPTION, LOCATION, ETC. (Not Warranted)
28516 Dec. 18, 1987	First	d/b/a James mtg. Service Corp. American mtg. Corp.			Thomas C. Mason et al	Re-Record		.00	map 5 In Div. see Rembl. 1901 pg. 699
28639 Dec 21, 1987						1906	320	60,000	Lot 14 Baldwin Circle Verdun Est.
" "	"	"	"	"	Johannie C. Parker	Re-Record		.00	Unit 59 Parkview Hay Pump
" "	"	"	"	"	" "	1906	532	36,500	Reg. Jan mtg see Bl. 1903 pg 796
" "	"	"	"	"	" "	1906	532		
29158 Dec 22, 1987	"	d/b/a James mtg. Service Corp. American mtg. Corp.			Charles M. Swit et al	Re-Record			Pt. lot 91 Co. Kings mt. dr +
" "	"	"	"	"	" "	1906	685	72,650	Dugessan dr. Canabrook I
" "	"	"	"	"	" "	1906	685		For Div. mtg. see Rembl. 1903 pg 353
29158 Dec 23, 1987	"	American mtg. Corp.			Karl A. Maas, et al	Re-Record		.00	For Div. mtg. see Rembl. 1902 pg. 425
28968 Dec 23, 1987	"	"		Emp Inc. Real Est	S/S Investments a S.C.	1907	229	70,000	Lot 13 Deringer Pl Sec 7
" "	"	"	"	"	" "	1906	993		For mtg see Bl. 1680 pg 680
" "	"	"	"	"	" "	1906	993		Release Unit 7 Pelham Oaks
29477 Dec 29, 1987	"	d/b/a James mtg. Service Corp. American mtg. Corp.			Harold S. Bini et al	Re-Record		.00	4 Counties mtg Bl. 1730 pg 235
" "	"	"	"	"	" "	1907	788	42,800	Woodway manikin - In Div
" "	"	"	"	"	" "	1907	788		Lot 90 Pine Street Way Johnston
29619 Dec 29, 1987	"	"	Equity Corp.	Union Home	Waymon Robert Emma	1908	1	18,700	see Rembl. 1905 pg. 120
29641 Dec 29, 1987	"	d/b/a James mtg. Service Corp. American mtg. Corp.			Mitchell Whiteside et al	Re-Record		.00	Dahota Ave.
29679 Dec 29, 1987	"	"		mtg. Co.	Ind. & atty. in fact for Patti D. Sequin	1908	26	64,600	Lot 5 Fair Hts. Blk C.
29807 Dec 30, 1987	"	"		Wachovia Mtg Co.	James S. Traylor et al	1908	64	74,400	For mtg. see Rembl. 1898 pg 186
29808 Dec 30, 1987	"	"		Wachovia Mtg Co.	Russell Dominick Jr. et al	1908	205	74,900	Lot 48 Heritage Lake, Supt
29891 Dec 30, 1987	"	"		Wachovia	Jerry K. Deans et al	1908	209	65,000	Lot 60 Foxwood
" "	"	d/b/a FAMCO Mtg Serv Corp. American mtg. Corp.			Kenneth M. Johnson et al	1908	296	75,000	Lot 5 Brookfield West
" "	"	"			" "				Lot 11 Avondale Forest
" "	"	"			" "				Lot 120 & pt lot 119 Sugar Mill

REVERSE or MORTGAGEE Index to Real Estate Mortgages — Greenville County, S. C.

REG. U. S. PAT. OFFICE *Chas. McCott* County Indexes Since 1888 An Identifying Trade Mark

 Open at Proper Tab according to First Letter or Letters of Name and refer to Buff Sub-Index sheet for page reference.

COTT FAMILY NAME INDEX No. 75 © 1949
MADE BY THE COTT INDEX COMPANY, COLUMBUS, OHIO
SOLD BY PHOTO COPY SUPPLY, MAULDIN, S. C.

FILE NUMBER DATE OF RECORD	MORTGAGEES FAMILY NAMES	GIVEN NAMES ABCDEFGHIJ	GIVEN NAMES JKLMNOPQ	GIVEN NAMES RSTUVWXYZ	MORTGAGORS	BOOK	PAGE	Amount	BRIEF DESCRIPTION, LOCATION, ETC. (Not Warranted)
29885 Dec 30, 1987	First	Alpha FAMCO mty serv Corp		American Mty Corp	Donald E. Hammons et al	1908	304	75,000	Sec I Lot 8 Pebble Creek Pk 12
29893 Dec 30, 1987	"			Union Mty Corp	Anthony Keith Morton et al	1908	332	67,500	Lot 157 Powderhorn
30146 Dec 31, 1987	"			Union Mty Corp	Michael Vegmar et al	1908	636	62,500	Sec III - B Lot 120 Hollydune Pl.
30411 Jan 4, 1988	"			" "	Allan Reed Parrill et al	1908	953	72,250	Terace Lot 12 + pt lot 13 Highland
30650 Jan 5, 1988	"	DBA FAMCO mty serv. Corp.		American mty Corp.	Gary R. Holeman, et al	1909	256	49,600	Lot 91 Oak Glen Dr.
30702 Jan 5, 1988	"			Union mty Corp.	Christopher Boyd, et al	1909	340	38,885	re-record Lot 189, Pinefield Dr. Southford
30707 Jan 5, 1988	"			" "	Mickey L. Heafner	1909	361	58,150	Pleasantburg Court Lot 35 Azalea Court,
30807 Jan 6, 1988	"			Equity Corp.	Clifton H. Grayson et al	1909	470	30,600	also 20 ft Strip Lot 19 Dargan Ave
30808 Jan 6, 1987	"			Union Mty Corp.	Margaret J. Grayson	1909	475	69,850	Lot 3 plat Bl 15D pg 14
30920 Jan 11, 1988	"			Union Mty Corp.	Warren White et al	1909	588	61,650	Coachman Dr. Lot 25 Coachwood Court Pt I
30968 Jan 11, 1988	"			Equity Corp.	Johnny H. Brazz et al	1909	619	21,600	Reun Springs (L) Lot Jew Ridge Rd. (2nd)
31063 Jan 12, 1988	"	American Mty Corp.		Union Home	Peter W. Darity et al	1909	677	70,800	re-record Cleveland Street Mty serv Bl 1902 pg 697
31276 Jan 13, 1988	"	American Mty Corp.			Barbara N. Rivenbach	1909	922	235,000	pg 46 6.97 acres plat Bl 15-C
31311 Jan 13, 1988	"			Union Mty Corp.	Randall G. Hon et al	1909	965	46,258	Lot 344 Westwood Sub.
31679 Jan 15, 1988	"	DBA FAMCO mty serv. Corp.		American mty Corp.	Kenneth L. Smith, et al	1910	408	124,800	Sec 6 Sub. Lot 269 Anselby Court Subleaf
31514 Jan 15, 1988	"			Wachovia mty co.	David M. McCauley, et al	1910	164	72,348	Wellington Green Sec 2 Lot 57, New Castle Way

REVERSE or MORTGAGEE Index to Real Estate Mortgages — Greenville County, S. C.

REG. U. S. PAT OFFICE *Chas McCott* County Indexes Since 1888 An Identifying Trade Mark

Open at Proper Tab according to First Letter or Letters of Name and refer to Buff Sub-Index sheet for page reference.

COTT FAMILY NAME INDEX No. 75 © 1949
MADE BY THE COTT INDEX COMPANY, COLUMBUS, OHIO
SOLD BY PHOTO COPY SUPPLY, MAULDIN, S. C.

1
()

FILE NUMBER	MORTGAGEES	GIVEN NAMES	GIVEN NAMES	GIVEN NAMES	MORTGAGORS	BOOK	PAGE	Amount	BRIEF DESCRIPTION, LOCATION, ETC.
DATE OF RECORD	FAMILY NAMES	ABCDEFGHIJ	IJKLMNOP	QRSTUVWXYZ				(Not Warranted)	
31517 Jan 15, 1988	First			Corp. Union Mtg	Michael J. Crouch et al	1910	111	64,300	Windsor Oak Sec 2 Lot 30 Buckingham Way
31648 Jan 15, 1988	"			" "	Ronald Lewis Hargrave et al	1910	366	71,300	Lot 7 Edmund Forest Sec 3
31479 Jan 15, 1988	"	(JFKC Sav. Svc. Corp.)		Group Inc. Real Estate	S & S Investments	1910	105		Subordination - for mtg. see Rem. Bk. 1680 pg 280 Corvinton Mtg Bl. 1730 pg 2350 Bk. 1906 pg 642
31811 Jan 19, 1988	"	Family Financial Services, Inc.			Robert Seaborn et al	1910	604	73,080	Park Lot 17 Skyland Dr. Skyland
31895 Jan 19, 1988	"			Corp. Union Mtg	John A. Hawkins et al	Record			Map III Sec II Sugar Creek
"	"			"	" "	1910	728	106,600	Lot 410 Woody Creek Rd
32869 Jan 26, 1988	"	Family Financial Services Inc.			Willie B. Rowan et al	Record			See mtg see Bk. 1905 pg 614
32890 Jan 26, 1988	"	Hts James Mtg Svc Corp.			Robert E. Sheppard et al	1911	924	61,750	Carmelle Park map 4 Pt lot 122 Wilcom Rd. Etc.
32894 Jan 26, 1988	"	American Mtg. Corp.		Corp. Union Mtg	Chris F. Jones et al	Record			Lot 3 Wolfe Road Wolfe Ave
32974 Jan 27, 1988	"			Mtg Co. Wachovia	Robert A. Riddle et al	1911	933	35,300	For org see Rem Bk. 1898 pg 20 Lot 23 Mtg Bl. 146 pg 72
33064 Jan 27, 1988	"			Mtg Co. Wachovia	Samuel P. Rust et al	Record			See Bk 1905 pg 523 Lot 139 Cambridge I for mtg
33066 Jan 27, 1988	"			Equity Corp. Union Home	Jerry N. Riggins et al	1912	97	58,008	Lot 5 Hunters Pointe
33086 Jan 27, 1988	"			Corp. Union Mtg	Ronald G. Lawler et al	Record			Lot Camp Creek Rd
33104 Jan 27, 1988	"			Mtg Co. Wachovia	Michael J. Walynski et al	1912	152	70,550	See Bk 1881 pg 2681 Bk 1899 pg 994 Lot 16 Heritage Hills for mtg
33341 Jan 29, 1988	"			Corp. Union Mtg	Edmund Russell Wright et al	1912	173	55,937	Lot 26 Cammer Ave
								39,300	Sec 2 Lot 152 Sunny Slopes

REVERSE or MORTGAGEE Index to Real Estate Mortgages — Greenville County, S. C.

REG. U. S. PAT. OFFICE *Chas. McCulloch* County Indexes Since 1888 An Identifying Trade Mark

Open at Proper Tab according to First Letter or Letters of Name and refer to Buff Sub-Index sheet for page reference.

COTT FAMILY NAME INDEX No. 75 © 1949
MADE BY THE COTT INDEX COMPANY, COLUMBUS, OHIO
SOLD BY PHOTO COPY SUPPLY, MAULDIN, S. C.

FILE NUMBER DATE OF RECORD	MORTGAGEES FAMILY NAMES	GIVEN NAMES ABCDEFGHIJ	GIVEN NAMES KLMNO	GIVEN NAMES PQRSTUVWXYZ	MORTGAGORS	BOOK	PAGE	Amount	BRIEF DESCRIPTION, LOCATION, ETC. (Not Warranted)
33336 Jan 29, 1988	First	DBA James Mtg Services Corp.		American Mtg Corp.	Harold S. Buie et al	Re-Record 1912	370		Lot 90 Pine Straw way Mauldin see RE Mtg 1905 pg 120 for Re-Record Bl 1907 pg 788
"	"	"	"	"	"	Re-Record 1912	370		
33406 Jan 29, 1988	"			Equity Corp. Union Home	Claud L. Griffin	1912	487	17,500	1/4th. Sect II Lot 1 Theodore G. Carolina
33474 Jan 29, 1988	"			Union Mtg Corp.	Robert W. Floyd	1912	541	50,399	Belle mead sect II Lot 26 East Dorchester Blvd.
33463 Jan 29, 1988	"	DBA James Mtg Services Corp.		American Mtg Corp.	Warren J. Dannelly et al	1912	569	76,000	Lot 139 Country Est. Sec II Brook Glen Garden
33479 Jan 29, 1988	"			Union Mtg Corp.	Bruce J. Kampander	1912	592	63,650	Lot 77 Hillbrook Rd. Sect Shadowwood Dr.
33502 Jan 29, 1988	"			Union Mtg Corp.	Robert L. Vandiver et al	1912	632	139,600	Lot 9 Shadowwood Sect I Bullingham Sec II
33665 Feb 1, 1988	"			Union Mtg Corp.	J. P. Ray Jr. et al	1912	815	48,000	Lot 44 Brookmore Rd Key.
33906 Feb 2, 1988	"	DBA James Mtg Services Corp.		American Mtg Corp.	L. Ann Hazelwood	1913	75	64,600	Whit 110 Reverend H. Prop
33819 Feb 2, 1988	"			Equity Corp. Union Home	Robert L. Pace et al	1912	952	48,000	Parcel 2 Rammer Road
33841 Feb 2, 1988	"			Union Mtg Corp.	Douglas E. Roper	1912	988	68,350	Lot 76 Colonial Hill, Sec 5
33901 Feb 2, 1988	"			Union Mtg Corp.	Paul J. Schneider et al	1913	57	70,050	Lot 35 Pine Brook Court Pine Hill Valley
33878 Feb 2, 1988	"			Wachovia Mtg. Co.	Paul M. Pinson et al	1913	22	35,240	Lot 120 Kennedy Dr.
34056 Feb 3, 1988	"			Union Mtg Corp.	Warren White et al	Re record 1913	277	61,650	DeJoy Mtg see Bl 1909 pg 588 Lot 25 Coachman Dr
34113 Feb 4, 1988	"			Equity Corp. Union Home	Robert E. Turner	1913	335	19,000	Shiffeld Court Lot 25 Confederate Cir
34128 Feb 4, 1988	"			Union Mtg Corp.	James H. Slusher et al	1913	362	60,000	Spring Court Ests Lot 15 Spring Court Dr.

REVERSE or MORTGAGEE Index to Real Estate Mortgages — Greenville County, S. C.

REG. U. S. PAT. OFFICE *Chas McCott* County Indexes Since 1888 An Identifying Trade Mark

 Open at Proper Tab according to First Letter or Letters of Name and refer to Buff Sub-Index sheet for page reference.

COTT FAMILY NAME INDEX No. 75 © 1949
MADE BY THE COTT INDEX COMPANY, COLUMBUS, OHIO
SOLD BY PHOTO COPY SUPPLY, MAULDIN, S. C.

()

FILE NUMBER DATE OF RECORD	MORTGAGEES FAMILY NAMES	GIVEN NAMES ABCDEFGHIJ	GIVEN NAMES JKLMNO	GIVEN NAMES PQRSTUVWXYZ	MORTGAGORS	BOOK	PAGE	Amount	BRIEF DESCRIPTION, LOCATION, ETC. (Not Warranted)
34233 Feb 4, 1988	First			Corp. Union Mtg	et al Lellis Gray Howard	1913	473	35,350	Lot 235 Franklin Rd.
34417 Feb 5, 1988	"			Corp. Sun Mtg	et al David O. Kelley	1913	688	106,000	See Sub. Austin Sp. Lot 20 Bethel Rd. Hally
34796 Feb. 9, 1988	"			Corp. Union Commercial	et al Daven Electronics Corp.	✓	✓	✓	88-469 Letters - See Exhibit B
34502 Feb 9, 1988	"	d/b/a Fanco mtg. service Corp.		American mtg. Corp.	David E. McIntyre et al	1913	799	400,000	9.80 acre Roper Mt. Road
34554 Feb 9, 1988	"			Equity Corp.	John Dunlop McCarley	1913	842	33,000	View sub'd sub Lot 15 S.C. Hwy. 415 Lane
34566 Feb 8, 1988	"			Union Home Corp.	Robbie J. Pearson	1913	872	75,650	Sub'd P.H.V. Lot 105 Woodwind Townhouse
34573 Feb 8, 1988	"			Union Mtg Corp.	et al Dre D. Mauldin	Re-Record 1913	879	53,650	sub'd for orig mtg see Rem Bk 1890 pp 523 Lot 203 Long Lane Colonial Hill
34594 Feb 8, 1988	"			Union Mtg Corp.	et al Michael Vezman	Re-Record 1913	898	62,500	Lot 120 Hally Park Dr. Hally, S.C. Plantation Site III - B Phil Jorgy mtg. see Rem Bk 1908 pp. 636
34607 Feb 8, 1988	"			Mtg. Co. Wachovia	et al Ruce E. Haage	1913	915	124,000	Thin Summerplace Lot 31 & pt. lot 32 Summerplace
34652 Feb 8, 1988	"			Corp. Union Mtg.	et al Gregg A. Gallagher	1913	957	70,950	Lot 89 Mc Donald Ad. North Hill
34924 Feb 10, 1988	"			Equity Corp. Union Home	et al Al D. Short	1914	177	7,500	Bate 7p Lot 14 Legerwill Rd Enoree Hgt
34929 Feb 10, 1988	"			Corp. Union Mtg	et al Anthony Keith Norton	Re-Record 1914	195	67,500	See Orig see Rem 1908 pp 332 Lot 157 Powderhorn Sec III
34960 Feb 10, 1988	"	Family Financial Service Inc.			et al Connie Edward Wilhoit	1914	235	84,240	Lot 14 Cochran Est. - See II
35117 Feb 11, 1988	"	Family Financial Service Inc.			et al Gary J. Sanders	1914	405	103,860	Hats sub. Lot 9 Jimmy Vicini Dr. Staunton
35071 Feb 11, 1988	"	d/b/a Fanco mtg serv Corp. American Mtg Corp			et al Andru G. Waldman	1914	352	104,000	Dealept lot Town Creek Com. Lot 16 Burnam Woods Dr Hwy

REVERSE or MORTGAGEE Index to Real Estate Mortgages — Greenville County, S. C.

REG. U. S. PAT. OFFICE *Chas McCott* County Indexes Since 1888 An Identifying Trade Mark

Open at Proper Tab according to First Letter or Letters of Name and refer to Buff Sub-Index sheet for page reference.

COTT FAMILY NAME INDEX No. 75 © 1949
MADE BY THE COTT INDEX COMPANY, COLUMBUS, OHIO
SOLD BY PHOTO COPY SUPPLY, MAULDIN, S. C.

FILE NUMBER DATE OF RECORD	MORTGAGEES FAMILY NAMES	GIVEN NAMES ABCDEFGHIJ	GIVEN NAMES JKLMNOPQ	GIVEN NAMES RSTUVWXYZ	MORTGAGORS	BOOK	PAGE	Amount	BRIEF DESCRIPTION, LOCATION, ETC. (Not Warranted)
35101 Feb 11, 1988	First			<i>Alpha So Service Corp Inc. Real Est Corp.</i>	<i>Gen H's St L. Amestments a S.C.</i>	1914	391		Release unit 8 Pelham bak Ironhorse for mtg
"	"			"	"	1914	391		see Bl 1680 pg 680 + Curantine Mtg Bl 1730 pg 235
"	"			"	"	1914	391		
35192 Feb 12, 1988	"	DBA FAMCO Mtg Services Corp.		American Mtg Corp.	Richard L. Bagwell <i>etal</i>	1914	452	129,200	Lot 8 Janiere Ridge
35257 Feb 12, 1988	"			<i>mtg Co. Wachovia</i>	Stan J. Lee	1914	559		Assumption Agree with out Release for mtg. see R Em Bl. 1689 pg 102 + re-record 1691 pg 269
35372 Feb 15, 1988	"			Union Mtg Corp.	Charles D. Fisher <i>etal</i>	1914	700	31,700	see R Em Bl. 1898 pg 142 Lot 3 Aikla SA Reg St. for orig see 5
35386 Feb 15, 1988	"			"	Michael D. Brock <i>etal</i>	1914	722	61,650	Lot 63 Croftstone Common
35463 Feb 16, 1988	"	Alpha FAMCO Mtg Serv Corp.		American Mtg Corp.	John J. Mahoney <i>etal</i>	1914	795	72,000	Lot 87 Dove Tree Sub. Ph I
35483 Feb 16, 1988	"			Wachovia	Douglas W. Russ	1914	821	54,150	Lot 6 Mountain Creek Also mobile Home
35487 Feb 16, 1988	"	Carolina Financial Corp.		Union Mtg Corp.	William R. Bramish <i>etal</i> attn: Robert Kanton	1914	829	30,995	Lot 12 Old Grove Estb
35539 Feb 16, 1988	"			Union Mtg Corp.	Robert K. Floyd	1914	995	50,399	Lot 26 Belle Meade Camden Ln & E. Barchester Blud. see 142 for orig mtg see Bl 1912 pg 541
"	"			"	"	1914	995		
35489 Feb 16, 1988	"			Commercial Corp. Union	Women Elys Corp.	1914	874	8,100,000	3.27 acres Car 2 Bramlett Rd & Wood St. 16.43 acres Old Stage Rd also Prop.
"	"			"	"	1914	874		

REVERSE or MORTGAGEE Index to Real Estate Mortgages — Greenville County, S. C.

REG. U. S. PAT OFFICE *Chas McCott* County Indexes Since 1888 An Identifying Trade Mark

☞ Open at Proper Tab according to First Letter or Letters of Name and refer to Buff Sub-Index sheet for page reference.


COTT FAMILY NAME INDEX No. 75 © 1949
MADE BY THE COTT INDEX COMPANY, COLUMBUS, OHIO
SOLD BY PHOTO COPY SUPPLY, MAULDIN, S. C.

()

FILE NUMBER	MORTGAGEES FAMILY NAMES	GIVEN NAMES ABCDEFGH	GIVEN NAMES IJKLMNO	GIVEN NAMES PQRSTUVWXYZ	MORTGAGORS	BOOK	PAGE	Amount	BRIEF DESCRIPTION, LOCATION, ETC. (Not Warranted)
DATE OF RECORD									
35541 Feb 16, 1988	First	Home Equity Corp. (formerly South Service Corp)		Group Inc. Real Estate	Benjamin R. Platt ^{jr.} L & S Investment	1914	991	68,000	Lot 65 North Pl. Dr. North Pl.
35606 Feb 17, 1988	"			"	"	1915	89		Subordination - for refinance Re Em Bl. 1680 pg 680 Correlative mtg Bl. 1730 pg. 235 + Bl 1909 pg 781
35837 Feb 18, 1988	"	Caroline Financial Corp			Sis Douglas W. Elliott Douglas Wayne Elliott et al	1915	260	14,000	
35910 Feb 18, 1988	"			Wachovia mtg Co.	Thomas R. Deben et al	1915	315	52,900	
36095 Feb 19, 1988	"			Wachovia	R. David Black	1915	518	84,700	Maple Pk Sub - Lot 277 Rock Creek Dr
36318 Feb 22, 1988	"	Family Financial	Service Inc		Deanna Lynn Reese	1915	800	66,484	Lot Mallard St
36411 Feb 23, 1988	"			Union Mtg Corp.	Paul G. Schneider et al	1915	877	70,050	Re mark Lot 35 Pine Bush Forest
36498 Feb 23, 1988	"	Family Financial	Service Inc		Jimmy Cantrell et al	1915	939	121,320	Lots 11 + 12 Oakmont Sec I Mountain Shadows
36509 Feb 24, 1988	"			Equity Corp. Union Home	Charles R. Gilbert,	1915	980	19,400	Lot 13 Scalypark Rd, + Patricia S. Gones
36570 Feb 24, 1988	"			" "	Gimmie L. Gones, et al	1916	33	12,000	Lot 43, Prop of Gimmie L. Gones
36569 Feb 24, 1988	"	American		MTG Serv. Corp.	G. David Trotter, et al	1916	37	144,000	Lot 55 Asheton I-85
36516 Feb 24, 1988	"	"	"	"	Glen S. Daves, et al	1915	992	440,000	Plat lot 11 = 6.66 acres U.S Hwy St. Augusta Road Hills
36600 Feb 24, 1988	"			Equity Corp. Union Home	Michael S. Gones AIA/HA Gloria P. Gones	1916	60	15,000	Lot 80 + pt lot 80 Long Hill
36792 Feb 25, 1988	"	Family Financial	Service Inc		Claude E. Hinton et al	1916	309	55,440	Lot 54 Crestfield Rd Woodfield
36797 Feb 25, 1988	"	American		MTG Serv. Corp.	Emely Jane Krayson	1916	319	102,500	Lot 17 Wagon Lane Baby Park

REVERSE or MORTGAGEE Index to Real Estate Mortgages — Greenville County, S. C.

REG. U. S. PAT. OFFICE *Chas McCott* County Indexes Since 1888 An Identifying Trade Mark

 Open at Proper Tab according to First Letter or Letters of Name and refer to Buff Sub-Index sheet for page reference.

COTT FAMILY NAME INDEX No. 75 © 1949
MADE BY THE COTT INDEX COMPANY, COLUMBUS, OHIO
SOLD BY PHOTO COPY SUPPLY, MAULDIN, S. C.

FILE NUMBER DATE OF RECORD	MORTGAGEES FAMILY NAMES	GIVEN NAMES ABCDEFGHIJ	GIVEN NAMES JKLMNOPQ	GIVEN NAMES RSTUVWXYZ	MORTGAGORS	BOOK	PAGE	Amount	BRIEF DESCRIPTION, LOCATION, ETC. (Not Warranted)
36979 Feb 26, 1988	First			Corp. Union Mtg	Nicholas M. Melcher	1916	553	73,800	Leuce Blk B pt lat 4 Highland
37013 Feb 26, 1988	"			and or administration of Veterans affairs Union Mtg Corp	Lewis E. Scott et al	1916	593	73,000	Sec II Lot 27 Avondale Forest
36995 Feb 26, 1988	"			f/k/a Common - Brown Co. Union Mtg Corp	Robert L. Vandiver et al	1916	585		Bank for Mtg. ac Bk. 1912 pg 632 Mtg Assoc. S.C. Fed Savings
37196 Feb 29, 1988	"			d/b/a James Mtg. Serv. Corp. American Mtg. Corp.	Marsha Leiby Scott	1916	825	64,600	Lot Valley Sec II Lot 13 Westwood Ave.
37181 Feb 29, 1988	"			Union Mtg Corp	Patricia A. Hunter	1916	785	43,800	Common Sec II Lot 51 Summit in Creststone
37272 Feb 29, 1988	"			Union Mtg Corp	Carroll Fisher et al	1916	939	56,900	Lot 196 Del Norte Est. Sec II
37316 Feb 29, 1988	"			Union Mtg Corp	Eric L. Bloy et al	1917	23	67,600	Powderhorn Sec 16 Lot 128 Frederickburg Dr.
37282 Feb 29, 1988	"			Wachovia Mtg Co.	Richard A. Armstrong	1916	968	49,500	+ Elizabeth G. Armstrong 46 Ave. Hwy - 7 Richard Allen
37283 Feb 29, 1988	"			Wachovia Mtg Co.	Zerry F. Swygert et al	1916	974	45,107	Park Lot 57 Euton of Sharon
37316 Mar 1, 1988	"			Home In Quality	Thomas B. Atkinson et al	1917	131		for mtg. see Rembl. 1431 pg 247 Mtg. assigned to Wells Fargo Bank
37392 Mar 1, 1988	"			Equity Corp Union Home	Joyce K. Thorne	1917	119	10,500	Lot 115 Marietta Hgts
37391 Mar 1, 1988	"			Equity Corp. Union Home	Katherine B. Orr et al	1917	123	17,000	Lot 1 Beatrice St
37456 Mar 1, 1988	"			Corp. Union Mtg	John Simms Price	1917	206	36,700	Ave & Etchellridge Ave Lot 11 + pt lat 12 - Washington
37590 Mar 1, 1988	"			Sw. Inc Family Financial	Vivian J. Taylor et al	1917	328	95,094	Lot 5 Old Augusta Rd
37588 Mar 1, 1988	"			d/b/a FAMCO Mts Serv Corp. American Mtg Corp.	W. Howard McMurray et al	1917	343	100,570	Lot Page Lane
37589 Mar 1, 1988	"				By P.O.A. John W. Kittredge Jack P. Tate	1917	349	109,800	Lot 6 Spring Court at Butler

REVERSE or MORTGAGEE Index to Real Estate Mortgages — Greenville County, S. C.

REG. U. S. PAT. OFFICE *Chas McCorkle* County Indexes Since 1888 An Identifying Trade Mark

Open at Proper Tab according to First Letter or Letters of Name and refer to Buff Sub-Index sheet for page reference.

COTT FAMILY NAME INDEX No. 75 © 1949
MADE BY THE COTT INDEX COMPANY, COLUMBUS, OHIO
SOLD BY PHOTO COPY SUPPLY, MAULDIN, S. C.

()

FILE NUMBER	MORTGAGEES	GIVEN NAMES	GIVEN NAMES	GIVEN NAMES	MORTGAGORS	BOOK	PAGE	Amount	BRIEF DESCRIPTION, LOCATION, ETC.
DATE OF RECORD	FAMILY NAMES	ABCDEFGHIJ	IJKLMNO	PQRSTUVWXYZ					(Not Warranted)
27611 Mar 1, 1988	First	d/b/a James Mtg Sew Corp. American Mtg Corp			et al C. Lanny Alverson	1917	380	165,600	Lot 14 Bradley Oaks Sub
37870 Mar 2, 1988	"			Wachovia Mtg Co.	Raytheon Sherman et al	1917	654	37,182	Sub Bnd 79 Lots 8 & 9 Rockvale Dr. Rockvale
37879 Mar 2, 1988	"			Union Mtg Co.	Dean W. Williams et al	1917	665	67,950	Lot 187 Harmon Trail Heritage
37963 Mar 3, 1988	"			Wachovia Mtg Co.	Daniel P. Rust et al	1917	765		For mts see Bl. 1912 pg 97 Mtg assign 1st Home Fed Bldg.
38311 Mar 7, 1988	"				Raymond L. Coster et al	1918	159	33,000	7 acres Seluda Sp
38347 Mar 7, 1988	"	d/b/a FAMCO Mtg Sew Corp. American Mtg Corp			Cardyn M. Rell et al	1918	210	49,600	Unit C Park Row Pwd
38406 Mar 7, 1988	"			Wachovia Mtg Co.	Andrew F. Scagin	1918	330	54,754	Lot 75 Est of Brook Forest
38510 Mar 8, 1988	"			Wachovia Mtg Co.	R. David Black	1918	463	84,700	PK sub'd for org sub Bl. 1918 pg 518 Lot 277 Rock Creek Dr. Traylen
38587 Mar 8, 1988	"			Wachovia Mtg Co.	Michael B. Szegiparuk et al	1918	525	70,599	See 3 Mauldin Lot 150 Corner Ct. Hillabronge
38588 Mar 8, 1988	"				Stephen E. Reynolds	1918	530	120,000	See J Lot 14 Pebble Creek Sub'd Pt 12
38637 Mar 8, 1988	"	Carolina Financial Corp			William R. Beamish et al	1918	586	30,995	For org see Rem Bl. 1914 pg 829 Lot 12 Old Stone Est. Star Mobit Home
38475 Mar 8, 1988	"			Union Mtg Corp	Rudolph Simmons et al	1918	403	123,930	See 16 for org mtg. Bu Bl. 1902 pg 136 Lot 8 Wendenward Way Deming Pl.
38944 Mar 10, 1988	"			Union Mtg Corp	Larry K. Hendley et al	1918	848	56,250	Putman 3 acres survey for Carl L. Bennett et al
39065 Mar 11, 1988	"	d/b/a FAMCO Mtg Sew Corp. American Mtg Corp			Martin L. Johnson	1919	1	80,000	Lot 3 Pinnett Ave +
39216 Mar 11, 1988	"	d/b/a FAMCO Mtg Sew Corp. American Mtg Corp			William A. Hugg Jr. et al	1919	165	35,100	2nd sub. See II Lot 33 Randy Dr. Edwards
39105 Mar 11, 1988	"			Sum Mtg Corp	David O. Kelley et al	1919	40		For mts see Bl. 1913 pg 688 Mtg assign First Union Mtg Corp

REVERSE or MORTGAGEE Index to Real Estate Mortgages — Greenville County, S. C.

REG. U. S. PAT. OFFICE *Chas McCott* County Indexes Since 1888 An Identifying Trade Mark

Open at Proper Tab according to First Letter or Letters of Name and refer to Buff Sub-Index sheet for page reference.

COTT FAMILY NAME INDEX No. 75 © 1949
MADE BY THE COTT INDEX COMPANY, COLUMBUS, OHIO
SOLD BY PHOTO COPY SUPPLY, MAULDIN, S. C.

FILE NUMBER	MORTGAGEES FAMILY NAMES	GIVEN NAMES ABCDEFGHIJ	GIVEN NAMES KLMNO	GIVEN NAMES PQRSTUVWXYZ	MORTGAGORS	BOOK	PAGE	Amount	BRIEF DESCRIPTION, LOCATION, ETC. (Not Warranted)
39237 Mar 14 1988	First			Equity Corp. Union Mtg Corp.	Thomas F. Priestley et al	Re-Record 1919	209	68,850	20 Orig mtg on bk 1909 pg. 475 Lot 3 Woodale Forest Dr E
39239 Mar 14 1988	"			Equity Corp. Union Home	Billy John Mulla	1919	214	22,800	Lot 15 Chick Spring Rd. Harbor Dr.
39246 Mar 14 1988	"			Equity Corp. Union Home	Thomas D. Enter	1919	218	18,000	Lot 4 Harbor Harbor
39240 Mar 14 1988	"			Union Mtg Corp.	Sellie Gray Howard Jr	Re-Record 1919	227	25,350	20 Orig mtg. see Rep Bk 1913 pg 423 Lot 235 Franklin Rd.
39288 Mar 14 1988	"			Union Mtg Corp.	Phil Arthur Page	1919	231	38,150	Lot 17 Phillip Lane
39356 Mar 14 1988	"	Hlc James American Corp.	mtg. service Corp.	mtg. Co. Wachovia	Ronald C. Cox et al	1919	311	107,800	Ashey Oak. Lot 48 Wagon Lane
39484 Mar 14 1988	"			mtg. Co. Wachovia	Richard L. Roche	1919	498	72,500	Lot Eagle Ave.
39326 Mar 14 1988	"			mtg. Co. Wachovia	Wayne Saliner et al	1919	259	37,606	Site Lot 103 Super Highway Home
39252 Mar 14 1988	"			Union Mtg Corp.	Phil Arthur Page	1919	237		Auth. for mtg. see Rep Bk 1919 pg 231 mtg. assign. S.C. State Housing
39540 Mar 15 1988	The "	Connecticut Small Business Corp.		Union Mtg Corp.	Paul B. Mulloney et al	1919	516	64,000	Ch. Sugar Creek Maple Dr Lot 448 Duckwater
39786 Mar 16 1988	"			Union Mtg Corp.	Johnny O. Gresham et al	1919	792	83,325	Wildvine Est. 7004 Edward Rd. Ave. B
39753 Mar 16 1988	"			"	Larry A. King et al	1919	771	8,500	Lot Langford Rd.
40075 Mar 18 1988	"			Interstate Mortgage Co.	Baron - American, Ltd	✓	✓	✓	88-927 posed relocation of Congaree Rd. Furnished - Parcel + easement pro.
39971 Mar 17 1988	"			Union Mtg Corp.	Marc A. Koffsky et al	1920	17	63,350	Spring Forest Lot 1 Butler App Rd
40079 Mar 18 1988	"			Interstate Mtg. Co.	Baron - American, Ltd	mtg + Sec. Agmt	151	157,500	easement Lot Congaree Rd. also 50 ft.
40106 Mar 18 1988	"	Hlc James American Corp.	mtg. service Corp.	mtg. Corp.	James W. Snyder Jr et al	1920	184	400,000	Collin Creek Dr E Lot 2 East Parkin Mill Pk

REVERSE or MORTGAGEE Index to Real Estate Mortgages — Greenville County, S. C.

REG. U. S. PAT. OFFICE *Chas McCott* County Indexes Since 1888 An Identifying Trade Mark

☞ Open at Proper Tab according to First Letter or Letters of Name and refer to Buff Sub-Index sheet for page reference.

COTT FAMILY NAME INDEX No. 75 © 1949
MADE BY THE COTT INDEX COMPANY, COLUMBUS, OHIO
SOLD BY PHOTO COPY SUPPLY, MAULDIN, S. C.

FILE NUMBER	MORTGAGEES	GIVEN NAMES	GIVEN NAMES	GIVEN NAMES	MORTGAGORS	BOOK	PAGE	Amount	BRIEF DESCRIPTION, LOCATION, ETC. (Not Warranted)
DATE OF RECORD	FAMILY NAMES	ABCDEFGHIJ	IJKLMNO	PQRSTUVWXYZ					
40220 Mar 21, 1988	First			Equity Corp. Union Home	et al Charles D. Fleming	1920	315	38,000	Lot 28 Ravin Ct Paris mtg.
"	"			"	" "	1920	315		Lot 29 Willpat Dr Rivedale Acres Sub.
40342 Mar 21, 1988	"			Mtg Co. Wachovia	Karen Burnett Gray	1920	412	38,186	pt lot 2 Old Esby Bridge Rd
40361 Mar 21, 1988	"			Corp. Union Mtg	et al Lewis E. Scott	Revised 1920	448	73,300	Bay mtg see Bk 1916 pg 593 Lot 27 Arundale Court Lon
40398 Mar 21, 1988	"	Family	Personal	Secs Inc.	Gloria A. Nugum	1920	498		Release of Lien from Judgmt Rec # 88-2923 20vmtg see Bk 1957 pg 484
"	"	"	"	"	" "	1920	498		Bank. N.A. for mtg. subd 1899 pg 818 Mtg. assigned to Marie Muller Place
40256 Mar 21, 1988	"			Sub Mtg. Corp. Equity Corp.	et al Thome A. Korbutt	1920	335		Lot 4 Bayne Dr. View Point
40449 Mar 22, 1988	"			Union Home Equity Corp.	William H. Emyatt	1920	558	7,500	Lot 19 View Point Place
40448 Mar 22, 1988	"			Union Home Equity Corp.	et al William H. Lee	1920	561	8,900	Aucharity. For Mtg. subd 1917 pg 654 Mtg assigned A.C. State Housing
40549 Mar 22, 1988	"			Mtg Co. Wachovia	et al Raytheon Shuman	1920	623		Lot 45 + pt. lot 46 Rogers Ave.
40916 Mar 23, 1988	"			Equity Corp. Union Home	Judy B. Agee	1921	16	20,000	Lot 19 Staunton Hgt.
40815 Mar 23, 1988	"			Equity Corp. Union Home	John L. Green et al	1921	20	20,000	Front Subd Sec 7
40669 Mar 23, 1988	"	11/c James	Mtg. Service	Corp. American Mtg. Corp.	Mary B. Walker	1920	821	45,000	Lot 4 Five Oak Dr. Batesville Westwood, Sec III
40919 Mar 24, 1988	"			Corp. Union Mtg	et al Michael Robert Jenkins	1921	154	42,750	Lot 264 Sellowood Cir #2 Bk. D.
40930 Mar 24, 1988	"			Corp. Union Mtg	Sammie Lee McDowell	1921	168	29,650	Lot 15 Judson Mill Village.
41280 Mar 25, 1988	"	11/c James	Mtg. Service	Corp. American Mtg. Corp.	et al Bruce W. Robinson	1921	572	87,000	Lot 47 Oak Hallway Subd Sec 7

REVERSE or MORTGAGEE Index to Real Estate Mortgages — Greenville County, S. C.

REG. U. S. PAT. OFFICE *Chas. McCatt* County Indexes Since 1888 An Identifying Trade Mark

 Open at Proper Tab according to First Letter or Letters of Name and refer to Buff Sub-Index sheet for page reference.

COTT FAMILY NAME INDEX No. 75 © 1949
MADE BY THE COTT INDEX COMPANY, COLUMBUS, OHIO
SOLD BY PHOTO COPY SUPPLY, MAULDIN, S. C.

FILE NUMBER DATE OF RECORD	MORTGAGEES FAMILY NAMES	GIVEN NAMES ABCDEFGHIJ	GIVEN NAMES JKLMNOPQ	GIVEN NAMES RSTUVWXYZ	MORTGAGORS	BOOK	PAGE	Amount	BRIEF DESCRIPTION, LOCATION, ETC. (Not Warranted)
41057 Mar 25 1988	First			Equity Corp.	Wife Rita J. Mosley Union Home	1921	325	36,000	Lot 76 Aron Dr. Aron Park Place Sec I
41413 Mar 28 1988	"			Union Mtg Corp.	Henry S. Ostrowski	1921	786	70,000	Lot 3 Pike Court Sharon
41479 Mar 28 1988	"			" "	Gage Francis Howell	1921	840	45,150	Lot 3 Bennett St
41656 Mar 29 1988	"			Wachovia Co. Mtg	Manice Woody	1922	14	31,212	Lot 75 The Village
41679 Mar 29 1988	"			" "	Wilburn C. Levy	1922	33	39,000	Lot 215 Valleybrook Sec I
41571 Mar 29 1988	"			Union Mtg Corp.	Michael Vezina	1921	965		For mtg. on Lem Ok 1908 pg. 636 mtg. origin. Feb. Home Loan Mtg. Corp. the record 1913 pg. 898
41917 Mar 30 1988	"			Wachovia Co. Mtg	Johnny K. Rice et al	1922	306	82,800	Lot 85 Northwood Sec 3
41928 Mar 30 1988	"	Offic James	mtg. Service Corp.	American Mtg. Corp.	Mark H. Hornicke et al	1922	313	107,000	Sugar Creek Sec I mtg I Lot 249 Silver Creek Rd
42123 Mar 31 1988	"	Carolina	Financial Corp.		Thomas E. Hollingworth	1922	615	23,700	Balis Sp. 6.4 Acre Sunset Ct
42186 Mar 31 1988	"			Union Mtg Corp.	David L. Miller	1922	661	74,600	Edward Scout Hts Lot 23 Holly Rd
42344 April 1988	1st			National Mtg. Corp.	Francis Adams Clark Jr.	1922	855	75,750	Lot 18 Boulder Creek Est. Phase I
42368 April 1988	Trust			Wachovia Mtg. Co.	Gregory A. Phillips et al	1922	916	57,219	50, 51 + 110 ft. Sec III Orchard Ave Lot 513 Winhaven Dr. Rev. 2 Lot
42370 April 1988	"	Offic James	mtg. Service Corp.	American Mtg. Corp.	Byron S. Brown	1922	922	35,100	Lot 50 Canebroke Sub'd 1 P 6 E
42369 April 1988	"			Union Mtg Corp.	Jennie S. Weyna et al	1922	927	54,550	Open Sec I Lot 2 Lee Rd. Orchard
42438 April 1988	"			Wachovia Mtg. Co.	Dale W. Abley et al	1923	6	78,780	Lot 52 Glen Harry Aute

REVERSE or MORTGAGEE Index to Real Estate Mortgages — Greenville County, S. C.

REG. U. S. PAT. OFFICE *Chas McCott* County Indexes Since 1888 An Identifying Trade Mark

Open at Proper Tab according to First Letter or Letters of Name and refer to Buff Sub-Index sheet for page reference.


COTT FAMILY NAME INDEX No. 75 © 1949
MADE BY THE COTT INDEX COMPANY, COLUMBUS, OHIO
SOLD BY PHOTO COPY SUPPLY, MAULDIN, S. C.

()

FILE NUMBER DATE OF RECORD	MORTGAGEES FAMILY NAMES	GIVEN NAMES ABCDEFGHIJ	GIVEN NAMES KLMNO	GIVEN NAMES PQRSTUVWXYZ	MORTGAGORS	BOOK	PAGE	Amount	BRIEF DESCRIPTION, LOCATION, ETC. (Not Warranted)
42524 April 1, 1988	First				Barbara A. Gossett et al	1923	127	14,400	2 Acre Brandy Creek Rd.
42376 April 1, 1988	"				St S Investment	1922	913		Release Unit 10 Pelham Oak Junction for mtg. see Rem Bl. 1680 p. 680 & Conductor mtg Bl. 1730 p. 235
42586 April 4, 1988	"			Equity Corp.	Michael Bruce Cobb et al	1923	217	28,000	North Garden Sub'd Lot 3 North Garden Circle
42647 April 4, 1988	"			Union Home Corp.	Joseph P. Nagarty et al	1923	276	71,900	Pebble Creek Pkwy Sub'd Lot 71 Pebble Stone Lane
42696 April 4, 1988	"			Union Mtg Corp.	Donal L. Herndon	1923	319	94,500	Lot 26 Warner St.
42773 April 5, 1988	"			Union Mtg Corp.	Michael Robert Jenkin et al	1923	508	42,750	Re-Record for orig mtg. see Rem Bl. 1921 p. 154 Lot 264 Sallowood Cr. Westwood Sec III
42849 April 5, 1988	"	Alpha Family Mtg. Service American Mtg. Corp.			Nancy M. Varner	1923	572	62,800	Lot 41 Remston Pl. Sec'd Pkwy for mtg. see Rem Bl. 1919 p. 259
42774 April 5, 1988	"			Wachovia	George Salinas et al	1923	553		mtg. assign. S.C. State Housing Auth Prop Reg.
42995 April 6, 1988	"			Equity Corp. Union Home	Harold John McCrary	1923	751	9,000	Unit 9-D Ridgeview Hwy Ashbury Ave
43072 April 6, 1988	"			Union Mtg Corp.	Jerome Smith et al	1923	867	45,200	Lot 26 (500) 23-2-5 Belle Meade Sub I+II
43138 April 6, 1988	"			Union Mtg Corp.	Steven Austin	1923	937	39,750	Lot 47 Williamsburg Dr
43064 April 6, 1988	"			Union Mtg Corp.	Michael A. Foster et al	1923	764		for mtg. see Rem Bl. 1897 p. 516 mtg. assign. 9th Home Loan Mtg. Corp.
43343 April 7, 1988	"			Wachovia	Ron D. Fulbright et al	1924	72	76,450	Sub'd Remston Sq. Lot 12 Carlton Dr. Pine Valley Est.
43370 April 8, 1988	"			Equity Corp. Union Home	Robert M. Brazzale et al	1924	128	12,300	5 Langston Dr Lot 170 San Louis Hgts Map
43511 April 8, 1988	"	Alpha FAMCO Mtg. Serv Corp. American Mtg. Corp.			James A. Hopple	1924	311	80,000	Lot 19 Harbor Oaks Dr Stone

REVERSE or MORTGAGEE Index to Real Estate Mortgages — Greenville County, S. C.

REG. U. S. PAT. OFFICE *McColl* County Indexes Since 1888 An Identifying Trade Mark

 Open at Proper Tab according to First Letter or Letters of Name and refer to Buff Sub-Index sheet for page reference.

COTT FAMILY NAME INDEX No. 75 © 1949
MADE BY THE COTT INDEX COMPANY, COLUMBUS, OHIO
SOLD BY PHOTO COPY SUPPLY, MAULDIN, S. C.

FILE NUMBER DATE OF RECORD	MORTGAGEES FAMILY NAMES	GIVEN NAMES ABCDEFGH	GIVEN NAMES IJKLMNO	GIVEN NAMES PQRSTUVWXYZ	MORTGAGORS	BOOK	PAGE	Amount	BRIEF DESCRIPTION, LOCATION, ETC. (Not Warranted)
43601 April 11, 1988	First			Co. Wachovia Mtg	et al Leary J. Swygert	Record 1924	475	.00 45,107	2nd Mtg on Bk 1916 pg 974 Lot 57 Ext of Sharon Park Sec V
43607 April 11, 1988	"			Equity Corp. Union Home	et al Charles H. Thorne, Jr.	1924	406	.00 38,000	Lot 456 Del Norte Est
43793 April 12, 1988	"			Corp. Union Mtg	et al A. G. Doforth III	1924	681	.00	Mtg assign to Variable Annuity Life Ins Co. For mtg see Bk 1869 pg 709
"	"			"	"	1924	681	.00	Dr Kennmore Terrace Lot 84 pt Lot 9 Kennmore Woodcliff Ct
43822 April 12, 1988	"			Corp. Union Mtg	et al James J. Brown	1924	745	.00 36,800	Lot 116 Woodcliff
43927 April 12, 1988	"			Equity Corp. Union Home	et al Patton G. Long	1924	822	.00 27,900	Thunderbird Dr Lot 66 = 0.62 acres
44053 April 13, 1988	"			Corp. Union Mtg	et al Albert Lee Nelson, Jr.	1924	949	.00 68,450	Westwood Sub. Simpsonville, S.C. Lot 602 Alder Dr
44159 April 13, 1988	"			Corp. Union Mtg	et al James Duellat Bobkins	1925	63	.00 45,349	Lot 323 Demoye Pl. Sec 13
44397 April 14, 1988	"	Sty James Mtg. Service Corp.		America Mtg. Corp.	et al Arthur H. Cashier	1925	320	.00 90,000	Mtg assign. Fed. Home Loan Mtg Corp - for mtg. see REM Bk 190.5 pg 614 + re-issued 1910 pg 128 Auth. for mtg. see REM Bk 1920 pg 412 Mtg. Corp. S.C. State Housing Sec V
44416 April 15, 1988	"			Corp. Union Mtg	et al John A. Hawkins	1925	131	.00	Lot 49 Edwards Forest 1+2
44385 April 14, 1988	"			Co. Wachovia Mtg	et al Karen Barnett Gray	1925	308	.00	Lot 126 Belle Meade Sec
44555 April 15, 1988	"	a/b/a FAMCO Mtg. Serv Corp.		American Mtg Corp.	et al Marion Neil Enloe	1925	597	.00 75,950	Lot 57 Ashley Oaks
44680 April 18, 1988	"			Corp. Union Mtg Mtg Co.	et al Steven W. Williams	1925	703	.00 46,460	Tract Chick Springs Lp.
44705 April 18, 1988	"			Wachovia	et al William S. Skinner	1925	752	.00	
44706 April 18, 1988	"	A/B/A FAMCO Mtg. Serv Corp.		American Mtg Co.	et al George E. Dupont Jr.	1925	778	.00 35,100	

REVERSE or MORTGAGEE Index to Real Estate Mortgages — Greenville County, S. C.

REG. U. S. PAT. OFFICE *Chas. McCotts* County Indexes Since 1888 An Identifying Trade Mark

 Open at Proper Tab according to First Letter or Letters of Name and refer to Buff Sub-Index sheet for page reference.


COTT FAMILY NAME INDEX No. 75 © 1949
MADE BY THE COTT INDEX COMPANY, COLUMBUS, OHIO
SOLD BY PHOTO COPY SUPPLY, MAULDIN, S. C.

(2)

FILE NUMBER DATE OF RECORD	MORTGAGEES FAMILY NAMES	GIVEN NAMES ABCDEFGHIJ	GIVEN NAMES JKLMNO	GIVEN NAMES PQRSTUVWXYZ	MORTGAGORS	BOOK	PAGE	Amount	BRIEF DESCRIPTION, LOCATION, ETC. (Not Warranted)
44655 April 18, 1988	First			Corp. Union Mtg	et al Steven W. Williams	1925	709		Mtg assign Carolina State Housing Authority. For mtg see Bl 1925 pg 703
" "	"			"	" "	1925	709		
44942 Apr. 19, 1988	"			"	Williams Arthur Snyder	1926	83	6,500	Lot 3 Hunter Point #44 Hwy Prop Reg.
44902 April 19, 1988	"			Co. Wachovia Mtg	Edward J. McDuffie	1926	61	51,325	Unit 44 B. Dixie Townhouses
45052 April 19, 1988	"			Corp. Union Mtg	et al Steven B. McDougall	1926	209	40,250	Lot 21 Oakwood Land Co. Mtg Co. For mtg see Bl 1913 pg 799
44853 April 19, 1988	"	Alpha FAMCO	Mts Sew Corp	Union Mtg Corp	David E. McIntyre	1926	33		Mtg assign North American
45196 April 20, 1988	"			Inc. Family Financial Serv.	et al Virgil K. Kilmeyer	1926	419	42,420	Lot 21 Cedar Dr. also strip
45512 Apr. 22, 1988	"			mtg. Co. Wachovia	Michael D. Rhee	1926	851	61,657	Lot 198 Aron Park Sec I
45631 Apr 22, 1988	"			Corp. Union Mtg	Ind. + atty. in fact for Jane E. Whitfield William R. Whitfield	1926	986	92,250	Lot 2 Pebble Creek Ph. III
45819 Apr 25, 1988	"			Corp. Union mtg	Steven Austin	Re Record 1927	254	39,750	Lot 47 Williamsburg Dr. Belle Meade Sec. I + II For mtg. see Rem 1923 pg. 937
" "	"			" "	" "	1927	254		
45906 Apr. 25, 1988	"			Inc. Family Financial Serv.	et al Leroy Daniel Sims	1927	405	72,720	Judson Mills Prop. Pts. 3, 4 + 5 Heatherly Dr.
45728 Apr. 25, 1988	"			mtg. Co. Wachovia	et al Ronald L. Rich	1927	128	85,000	Quail Run Pt. 2 Lot 26 Quail Run Co.
45798 Apr. 25, 1988	"			" "	et al Randy J. Ragsdale	1927	173	22,300	Prop. Reserve Unit 3A Ridgeview Har-
45521 Apr. 25, 1988	"			" "	et al David L. Christian	1927	233	80,100	Lot 62 Foxwood
45952 Apr. 25, 1988	"			" "	et al Samuel T. Oates	1927	407	62,643	Craftstone Commons Sec IV Lot 41 Summit Dr.

REVERSE or MORTGAGEE Index to Real Estate Mortgages — Greenville County, S. C.

REG. U. S. PAT. OFFICE *Chas McCott* County Indexes Since 1888 An Identifying Trade Mark

 Open at Proper Tab according to First Letter or Letters of Name and refer to Buff Sub-Index sheet for page reference.

COTT FAMILY NAME INDEX No. 75 © 1949
MADE BY THE COTT INDEX COMPANY, COLUMBUS, OHIO
SOLD BY PHOTO COPY SUPPLY, MAULDIN, S. C.

FILE NUMBER DATE OF RECORD	MORTGAGEES FAMILY NAMES	GIVEN NAMES ABCDEFGHIJ	GIVEN NAMES JKLMNOPQ	GIVEN NAMES RSTUVWXYZ	MORTGAGORS	BOOK	PAGE	Amount	BRIEF DESCRIPTION, LOCATION, ETC. (Not Warranted)
45985 April 26, 1988	First			Corp. Sun Mtg	Laura E. Harper et al	1927	112		Mtg assign Marine Midland Bank 7.6. For Mtg see Blk 185/pg 6191 Remod Blk
"	"			"	"	1927	112		1854 pg 891
45945 Apr 26, 1988	"			Corp. Union Mtg	Lewis E. Scott et al	1927	482	73,730	Lot 27 Quondale Forest Sec. II For Mtg see Rem Blk 1916 pg 593 and Rem Blk 1920 pg 448
"	"			"	"	1927	482		
46273 Apr 27, 1988	"			Corp.	Robert W. Oki et al	1927	867	60,987	Lot 44 Oak Forest Sec. III
46347 Apr 27, 1988	"			Corp.	Jeanette S. Marshbanks et al	1927	975	38,000	Chestnut Hills Sub B - Lot 82 Yeaman St.
46383 Apr 27, 1988	"			Equity	Linda D. Calloway	1927	876	11,900	Sec V Lot 30 Richmond Hills
46454 Apr 28, 1988	"			Mtg. Corp.	Wesley D. Felzer et al	1928	65	95,750	1 Kingsgate Lot 134 Liverton Dr.
46484 Apr 28, 1988	"			"	Timothy Swinn	1928	176	43,669	Vista Hills Lot 101 Ashford Ave.
46453 Apr 28, 1988	"			Equity Corp.	Vernice C. Bush	1928	78	10,300	Bush et al Lot 28 Loop of Vincent Glen
46454 Apr 28, 1988	"			"	Winston Futrell et al	1928	81	36,000	Clearview Acres Lot 25 Clearview et
46721 Apr 29, 1988	"			"	Carroll G. Gardner et al	1928	483	50,500	Simpsonville Lot 718 Westwood Sec. VI
46886 Apr 29, 1988	"			"	Thurmon W. Wisdom et al	1928	869	68,000	Lake Forest Hgts Sec. I Lot 1 Edward Rd.
46851 Apr 29, 1988	"			Mtg. Co.	Franklin H. Fisher et al	1928	733	64,960	Lot 4 Cape Hgts
46766 Apr 29, 1988	"			Wachovia	David B. Dougherty et al	1928	598	66,900	Piedon Creek Eto Ph. I Lot 6 Barley Run
46909 May 2, 1988	"			Union Mtg. Co.	Donald L. Herndon	1928	904	94,500	mtg see Rem Blk 1923 pg 319 Lot 26 Warner St for div

REVERSE or MORTGAGEE Index to Real Estate Mortgages — Greenville County, S. C.

REG. U. S. PAT. OFFICE *Chas McColl* County Indexes Since 1888 An Identifying Trade Mark

Open at Proper Tab according to First Letter or Letters of Name and refer to Buff Sub-Index sheet for page reference.

COTT FAMILY NAME INDEX No. 75 © 1949 MADE BY THE COTT INDEX COMPANY, COLUMBUS, OHIO SOLD BY PHOTO COPY SUPPLY, MAULDIN, S. C.

()

FILE NUMBER DATE OF RECORD	MORTGAGEES FAMILY NAMES	GIVEN NAMES ABCDEFGHIJ	GIVEN NAMES IJKLMNOP	GIVEN NAMES PQRSTUVWXYZ	MORTGAGORS	BOOK	PAGE	Amount	BRIEF DESCRIPTION, LOCATION, ETC. (Not Warranted)
46953 May 2, 1988	First			mtg. Co. Wachovia	Frank Robert Longley et al	1928	968	47,000 ^{.00}	Lot 20 Pebble Creek P. 110 sect
46992 May 2, 1988	"			"	Raymond B. Howell et al	1928	973	65,000 ^{.00}	Lot 55 Sheryl Lerrone
47101 May 2, 1988	"			"	Ronald Eugene Norris et al	1929	100	31,784 ^{.00}	Monaghan Dr #2 near Brown Lot 58 Monaghan Ave Victor
47115 May 2, 1988	"	Carolina	Fin. Corp.		Eugene Jolley et al	1929	149	34,833 ^{.50}	Lot 34 Proj. Rowley Brown
47154 May 2, 1988	"			Union Mtg Co.	John W. Woods, Jr.	1929	188	88,650 ^{.00}	Lot 245 Hunter Wood. Sec 14E
47179 May 2, 1988	"			Wachovia Mtg Corp.	Emmery A. Wickes et al	1929	289	55,247 ^{.00}	R.D. 5 mile Lot 68 Ballyham Sect Brookline
47255 May 2, 1988	"			Sum Mtg Corp.	Charles M. Craven et al	1929	391	34,000 ^{.00}	m. Coanville Lots 12, 13 + 14 plat of Charles
47261 May 2, 1988	"	Ally Famae Mtg	Secur Corp.	American Mtg. Corp.	Adarsh Kumar et al	1929	411	100,000 ^{.00}	Mill Rd Lot 73 Sugar Mills Sect'd Water
46929 May 2, 1988	"			mtg. Co. Wachovia	William D. Skinner et al	1928	962		Bank + 06 to mtg. Co. Rem Bl. 1925p. 752 mtg. assigned Perpetual Savings
47390 May 3, 1988	"			Mtg Co. Wachovia	D. Lamar Forsyth et al	1929	462	105,750 ^{.00}	E. Delunkey J. St. Ansley Ct Lot 272 Delunkey J. Sec 6
47522 May 3, 1988	"	d/b/a FAMCO Mtg	Sec Corp.	American Mtg Corp.	Patricia W. McNeill	1929	704	36,000 ^{.00}	Unit 9 Green Creek. Ph I
47542 May 3, 1988	"			Wachovia Co. Mtg	Fredrick M. Bartholme et al	1929	729	113,200 ^{.00}	Sugar Creek Map 7 Lot 30 Sugar Creek Sec
47615 May 4, 1988	"	DBA Famae Mtg	Sec. Corp	American Mtg Corp	Russell J. Chandley et al	1929	785	37,100 ^{.00}	Sec. III Lot 59 Harley Ct, Chick Springs, W
47440 May 4, 1988	"			mtg. Co. Wachovia	Don K. Wood et al	1929	892	59,685 ^{.00}	Del Norte Pkwy. Sec. III Lot 368 Lakeside Rd.
47467 May 4, 1988	"	DBA Famae Mtg	Sec. Corp	American Mtg Corp.	David B. Parsell et al	1929	901	65,000 ^{.00}	Dakleaf Chick Springs W. Lot 4 Dakleaf Rd.
47934 May 5, 1988	"			Equity Corp. Union Home	Jerry K. Nolan et al	1930	202	21,500 ^{.00}	Lot 61 Northwood Sec. 2

REVERSE or MORTGAGEE Index to Real Estate Mortgages — Greenville County, S. C.

REG. U. S. PAT. OFFICE *Chas McCott* County Indexes Since 1888 An Identifying Trade Mark

Open at Proper Tab according to First Letter or Letters of Name and refer to Buff Sub-Index sheet for page reference.

COTT FAMILY NAME INDEX No. 75 © 1949
MADE BY THE COTT INDEX COMPANY, COLUMBUS, OHIO
SOLD BY PHOTO COPY SUPPLY, MAULDIN, S. C.

FILE NUMBER DATE OF RECORD	MORTGAGEES FAMILY NAMES	GIVEN NAMES ABCDEFGH	GIVEN NAMES IJKLMNO	GIVEN NAMES PQRSTUVWXYZ	MORTGAGORS	BOOK	PAGE	Amount	BRIEF DESCRIPTION, LOCATION, ETC. (Not Warranted)
47825 May 5, 1988	First			Corp. Union Mtg.	Donald S. Cook	1930	1	45,750	Westwood Sec 4 Acre 1/2 5ml Lot 379 Willowhick Ct.
47896 May 5, 1988	"			"	Curia M. Studham et al	1930	153	29,200	Acres Bank 1/2 Lot 57 Meadows Ave. Augusta
47953 May 5, 1988	"			"	Roger D. Martin et al	1930	251	72,550	Way Subd 2nd Lot 57 Wembly, De Wembly
47935 May 5, 1988	1st			National Mtg. Corp.	Sammy L. Neil	1930	197	52,263	Highland Terrace Subd Pt. lots 213 Laurel St Est.
47925 May 5, 1988	1st			Natl Mtg. Corp.	Sammy L. Neil	1930	206		Corp. of America In Mtg. Co. 1930 pg 197 Mtg assign. Southmark Mtg
48216 May 6, 1988	First			Wachovia Equity Corp.	Russell Dominick, Jr. et al	1324	400		West Sec 1 See REMBk 1905 pg 928 Release Pt Lot 5 Brookfield
48010 May 6, 1988	"			Union Home Corp.	Joseph J. Barksdale, Jr.	1930	345	9,000	ph 4 Lot 23 Pebble Creek Sec 1
48375 May 9, 1988	"			Union Mtg Corp.	Edwin G. Baker et al	1930	687		Housing Authority 201 Mtg see Bk Mtg assign L.C. State
"	"			"	"	1930	687		1930 pg 681
48291 May 9, 1988	"			Corp. Union Mtg	Jerry K. O'Halloran et al	1930	636	76,050	Misc Ests - Sec II Lot 62 Eastwood Dr Old
48410 May 9, 1988	"			Corp. Union Mtg	Edwin G. Baker et al	1930	681	40,500	Cape Long Ests. Lot 14 Country Circle
48501 May 9, 1988	"			d/b/a James Mtg. Services Corp American Mtg. Corp.	J. Scott Simmons et al	1930	849	61,750	Lot 143 Cleveland Trwt Cambridge, III
48615 May 10, 1988	"			Corp. Wachovia Mtg	Thomas A. Chandler et al	1930	961	44,000	Lot 288 Concordoga Dr prop of R.A. & W.E. Blaine
48687 May 10, 1988	"			Corp. Union Mtg	Joseph S. Willis et al	1931	75	42,650	pt lot 6 Grove Sp.
48694 May 10, 1988	"			Corp. Union Mtg	Richard P. Meckelch et al	1931	121	85,000	Lot 12 Oak Glen Sec I Bradley Oaks Sub.
48749 May 10, 1988	"			d/b/a FAMCO Sew Corp. American Mtg Corp.	Spue J. Eliopoulos	1931	213	120,000	Lot 5 Woodbridge Way

REVERSE or MORTGAGEE Index to Real Estate Mortgages — Greenville County, S. C.

REG. U. S. PAT. OFFICE *Chas. McCott* County Indexes Since 1888 An Identifying Trade Mark

Open at Proper Tab according to First Letter or Letters of Name and refer to Buff Sub-Index sheet for page reference.


COTT FAMILY NAME INDEX No. 75 © 1949
MADE BY THE COTT INDEX COMPANY, COLUMBUS, OHIO
SOLD BY PHOTO COPY SUPPLY, MAULDIN, S. C.

()

FILE NUMBER DATE OF RECORD	MORTGAGEES FAMILY NAMES	GIVEN NAMES ABCDEFGHIJ	GIVEN NAMES JKLMNOPQ	GIVEN NAMES RSTUVWXYZ	MORTGAGORS	BOOK	PAGE	Amount	BRIEF DESCRIPTION, LOCATION, ETC. (Not Warranted)
42836 May 11, 1988	First			Equity Coy. Union Home	James C. Stephenson et al	1931	337	24,901	Lot 50 Roberts Dr. Cherokee Forest
48948 May 4, 1988	"			Mtg. Co. Wachovia	Billy Wade Wood et al	1931	507	33,111	Sec A Lots 26 + 26 1/2 Bradley St.
48841 May 11, 1988	"			Carsten Financial Corp.	Donald Z. Harley et al	1931	333	15,753	L + Judith A. Harley et al right & consent 3.73 acre Survey for Donald
49442 May 13, 1988	"			Wachovia Equity Coy.	H. Janet Hanner et al	1932	5	39,267	Lot 5 Oak Hill Sub'd. Sec A
49297 May 13, 1988	"			Union Home Equity Coy.	Martha Campbell	1931	821	14,000	Max Brady Lot 2 (Pug.) Robert L. & Beth
49302 May 13, 1988	"			Union Home Equity Coy.	Kathy D. Kimmel	1931	823	11,000	Lot 11 Chatterfield Estate Sub. III Coy for mtg on Rem Pt. 1912 pg. 815
49273 May 13, 1988	"			Union Mtg Mtg Co.	J. P. Ray, Jr. et al	1931	864		Mtg. assign Fid. Home Loan Mtg Tot orig mtg. Sub Rem Bk. 1926 pg. 64
49396 May 16, 1988	"			Wachovia	Edward F. McCluffie	1932	207	51,325	Unit 44 B. Dover Townhouse HPR. Cane brake
49734 May 16, 1988	"			Wachovia Equity Corp.	Kenneth S. Brown et al	1932	424	65,000	Lot 100 Augustine Dr.
49668 May 16, 1988	"			Union Home	Jeffery B. Peters, et al	1932	319	30,000	Lot 17 Endless Dr. Mauldin
49664 May 16, 1988	"			" "	William C. Welborn III et al	1932	323	30,000	Lot 43 Cedar Terrace, Saledano, Jr. et al
49725 May 16, 1988	"			A/B/A S.A. Mtg. Co. Mtg. Serv. Corp.	J. Edward Saledano, Jr. et al	1932	410	135,000	Pt Lot 1 prop of J. Edward
49833 May 17, 1988	"			American Mtg Corp.	Joshua E. Varat et al	1932	546	11,050,000	3 tracts abovement
49934 May 17, 1988	"			Commercial Corp. Union	Varat Enterprises Inc. et al	1932	576	11,050,000	St Lot B Co. Old Cedar Lane Rd + Bond
50749 May 18, 1988	"			Commercial Corp. Union	Just Family Financial Inc. et al	1933	60	92,520	Lot 86 Crofton Dr. Adlewild
50741 May 18, 1988	"			Wachovia	George D. Blouse et al	1933	34	73,000	1.73 acre Supplement

REVERSE or MORTGAGEE Index to Real Estate Mortgages — Greenville County, S. C.

REG. U. S. PAT. OFFICE *Chas McCatt* County Indexes Since 1888 An Identifying Trade Mark

 Open at Proper Tab according to First Letter or Letters of Name and refer to Buff Sub-Index sheet for page reference.

COTT FAMILY NAME INDEX No. 75 © 1949
MADE BY THE COTT INDEX COMPANY, COLUMBUS, OHIO
SOLD BY PHOTO COPY SUPPLY, MAULDIN, S. C.

FILE DATE	FILE NUMBER DATE OF RECORD	MORTGAGEES FAMILY NAMES	GIVEN NAMES ABCDEFGH	GIVEN NAMES IJKLMNO	GIVEN NAMES PQRSTUWXYZ	MORTGAGORS	BOOK	PAGE	Amount	BRIEF DESCRIPTION, LOCATION, ETC. (Not Warranted)
Ma	52062 May 26, 1988	First	d/b/a FAMCO Mtg Serv Corp American Mtg Corp.		Corp	Thomas L. Lammons et al	1934	724	68,000	Lot 15 Henderson Forest
Ma	52221 May 26, 1988	"	Family Financial Serv. Inc.		Corp.	Charles A. Stephens et al	1934	919	4,969	Lot 21 Varday Vale Sec I Funding corp for mtg see bk 1924 pg 745 Mtg assign to Flat Real Estate
Ma	52065 May 26, 1988	"			Union Mtg Corp.	Garnes L. Brown, et al	1934	704		Funding Corp. July Mtg, see Bl 1926 pg 209 Mtg assign Flat Real Est
Ma	52245 May 27, 1988	"			Union Mtg Corp.	Stuart D. McDougall et al	1934	978		
Ma	52400 May 27, 1988	"	d/b/a FAMCO Mtg Serv. Corp. American Mtg. Corp.			Stephen D. Vickerman et al	1935	180	120,000	Lot 11 Ricklan Dr, Ricklan Creek
Ma	52575 May 27, 1988	"	"	"		Steven D Childers et al	1935	424	46,000	Phase I-B Lot 40 White Oak Hills
Ma	52345 May 27, 1988	"	Service, Inc. Family Financial			Phillip J. Brant et al	1935	129	61,020	Blendale Heights Lot 15 Freestone St.
Ma	52321 May 27, 1988	"			Union Mtg Corp.	Michael D. Milo et al	1935	53	43,200	Sec. 2 Simpsonville Lot 45 Westwood South
Ma	52329 May 27, 1988	"			"	Nancy K. Pardue et al	1935	66	66,000	Butler Township Lot 2 Hudson Rd.
Ma	52381 May 27, 1988	"			"	Leo H. Hill et al	1935	168	80,400	Sec. II Chick Springs Tr. Lot 93 Botany Woods Sub.
Ma	52324 May 27, 1988	"			Mtg Co. Wachovia	Randy Charles Stafford et al	1935	48	45,248	Lot 14 Paris View Sec. 1 Savings Bank. For mtg see Bl 1899 pg 818 Mtg assign Rockstar Community
Ma	52921 May 31, 1988	"			Corp. Sun Mtg	Thomas A. Kerbut et al	1935	828		Quail Run
Ma	52602 May 31, 1988	"	DBO FAMCO mortgage serv American Mtg Corp			Michael W. Bearden et al	1935	487	89,000	Lot 9 Quail Run Circle
Ma	52709 May 31, 1988	"	"	"	"	Larry W. McGriff et al	1935	660	139,200	Lot 7 Terra Woods
Ma	52710 May 31, 1988	"	Carolina Financial Corp.			Gregory Lynn Broadwater et al	1935	617	11,826	2.00 Acres North of Greer
Ma	52674 May 31, 1988	"			Union Mtg Corp.	Sarah M. Ashmore et al	1935	622	50,200	Lot 181 "Belle Meade"

REVERSE or MORTGAGEE Index to Real Estate Mortgages — Greenville County, S. C.

REG. U. S. PAT. OFFICE *Chas McCott* County Indexes Since 1888 An Identifying Trade Mark

 Open at Proper Tab according to First Letter or Letters of Name and refer to Buff Sub-Index sheet for page reference.

COTT FAMILY NAME INDEX No. 75 © 1949
MADE BY THE COTT INDEX COMPANY, COLUMBUS, OHIO
SOLD BY PHOTO COPY SUPPLY, MAULDIN, S. C.

()

FILE NUMBER DATE OF RECORD	MORTGAGEES FAMILY NAMES	GIVEN NAMES ABCDEFGHIJ	GIVEN NAMES JKLMNO	GIVEN NAMES PQRSTUVWXYZ	MORTGAGORS	BOOK	PAGE	Amount	BRIEF DESCRIPTION, LOCATION, ETC. (Not Warranted)
52713 May 31, 1988 52598	First			corp. Union Mtg mtg co.	Jeffrey Crowe et al	1935	631	35,200 ⁰⁰	Lot 164 Idlewild Sub. H.
May 31, 1988 53079	"	4/6/8a FAMCO mtg serv. corp.		Wachovia	George V. Ashmore et al	1935	456	77,900 ⁰⁰	Lot 9 Forester Woods Sec. 1 Creek Map 5
June 1, 1988 53078	"	American Mtg. Corp.		et al	George J. Archer III	1936	84	125,200 ⁰⁰	Lot 83 Briar Creek Rd. Sugar Springs Mauldin
June 1, 1988 53080	"	"	" "		Robert H. Bell, et al	1936	92	68,400 ⁰⁰	Lot 62 Bridgys Rd. Sec. Two Holly Bexhill Court Buxton
June 1, 1988 53101	"	"	" "		Roy M. Williams et al	1936	96	76,000 ⁰⁰	Lot 22 Crestwood Dr. and Sec. II
June 1, 1988 53106	"	"	" "		Charles C. Ferguson et al	1936	207	58,000 ⁰⁰	Lot 33 Forest Acres Sub. Spring Forest At Butler
June 1, 1988 53130	"	"	" "		Jack E. Jenkinson, Jr	1936	336	110,000 ⁰⁰	Lot 11 Spring Forest Rd. Road
June 1, 1988 53160	"	Carolina Financial		corp	Ronnie William Jewell et al	1936	141	24,098 ⁵⁰	.90 acre Old Dunham Bridge
June 1, 1988 53131	"	"		Union Mtg. Corp	D. David Quinn et al	1936	254	102,100 ⁰⁰	Lot 11 Ashley Oaks Eastgate Village Sub.
June 1, 1988 53289	"	"		Wachovia Mtg Co.	Christopher Blake Kelley et al	1936	340	66,300 ⁰⁰	Lot 50 Daithburg Square Buena Vista Sub. Blks C
June 1, 1988 52945	"	"		" "	Barren D. Kernoble et al	1936	592	30,205 ⁰⁰	Lot 7 + pt. lot 8 Sutton Dr. Rd.
June 1, 1988 53571	"	4/6/8a FAMCO mtg serv. corp.		" "	Bernard Caldwell et al	1935	982	30,098 ⁰⁰	0.99 acre Staunton Bridge
June 2, 1988 53593	"	American Mtg. Corp.			Lawrence E. Wetsch, Jr	1936	991	135,000 ⁰⁰	Lot 38 Barksdale Sub. Highland Dr. Brew
June 2, 1988 53398	"	Carolina Financial		corp	Randall C. Bright et al	1937	51	14,562 ⁰⁰	1.28 acre Barnett Rd.
June 2, 1988 53450	"	"		corp Union Mtg mtg. co.	Jucille Lewis	1936	786	46,800 ⁰⁰	Lot 46 Belmont Heights Sec. 2 Simpsonville
June 2, 1988	"	"		Wachovia	Katrina Z. Fisher	1936	810	42,288 ⁰⁰	Lot 51 Westwood South Sub.

REVERSE or MORTGAGEE Index to Real Estate Mortgages — Greenville County, S. C.

REG. U. S. PAT OFFICE *Chas McCott* County Indexes Since 1888 An Identifying Trade Mark

 Open at Proper Tab according to First Letter or Letters of Name and refer to Buff Sub-Index sheet for page reference.

COTT FAMILY NAME INDEX No. 75 © 1949
MADE BY THE COTT INDEX COMPANY, COLUMBUS, OHIO
SOLD BY PHOTO COPY SUPPLY, MAULDIN, S. C.

FILE NUMBER	MORTGAGEES	GIVEN NAMES	GIVEN NAMES	GIVEN NAMES	MORTGAGORS	BOOK	PAGE	Amount	BRIEF DESCRIPTION, LOCATION, ETC.
DATE OF RECORD	FAMILY NAMES	ABCDEFGHIJ	IJKLMNOP	QRSTUVWXYZ					(Not Warranted)
53790	First			Equity Corp.				.00	Lot Sect III Austin Sp. Simpsonville
June 3, 1988				Union Home	Michael W. Cinnamon	1937	296	10,300	Lot 279 Cheyenne Dr. Westwood
53882	"			Co.				.00	Sec IV
June 6, 1988	"			Wachovia Mtg	John W. Harmon	1937	477	73,800	Lot 7 Del Norte Blvd
53908	"	d/b/a FAMCO Mtg Serv Corp.						.00	
June 6, 1988	"	American Mtg Corp.			Harue L. Littlefield	1937	497	71,400	Lot 62 Wappoo Ln
54027	"			Mtg Co.				.00	Acct III 2nd Mtg. see bk 1929 pg 892
June 6, 1988	"			Wachovia	Don K. Wood et al	1937	689	59,685	Lot 368 Del Norte 6th
54138	"			Corp.				.00	
June 7, 1988	"			Union Mtg.	Theodore Rosiak, Jr	1937	751	134,400	Lot 52 Holly Tree Plantation
54166	"		mtg. Corp.					.00	The Meadows Sec. II
June 7, 1988	"		National		Joseph M. Havilla	1937	822	54,754	Lot 8 pt lot 7 Meadowview Dr
54712	"		Inc.					.00	Estelle Home Estates
June 9, 1988	"	Family Financial Serv			Ruby Craig	1938	475	59,400	Lot 4 Old Spartanburg Rd
54721	"			mtg. Co.				.00	Rangley Heights
June 9, 1988	"			Wachovia	Wally R Marlowe	1938	492	40,350	Lot 12 + 13 Brown Rd.
54890	"			Corp.				.00	
June 10, 1988	"		Nat'l Mtg.		Billy J. Dalton Jr. et al	1938	671	33,240	pt Lot 20 + 21 Duke Heights
54829	"			Co.				.00	1st mtg. see bk 1927 pg 487
June 10, 1988	"			Wachovia Mtg	Don K. Wood, et al	1938	593		4th assign to Lincoln Serv. Corp
"	"			"	" " " "	1938	593		for mtg. see bk 1929 pg 892
"	"			"	" " " "	1938	593		also re-record bk 1937 pg 689
55104	"	d/b/a FAMCO Mtg. Serv Corp.						.00	Sugar Creek
June 13, 1988	"	American Mtg. Corp.			Graham F. Smith	1938	961	13,800	Lot 349 Briar Creek Rd. Maps
55126	"			P. North Carolina				.00	Sections 2 + 3
June 13, 1988	"			Union Mtg. Corp	Frank Z. Hathaway	1939	10	63,100	Lot 221 Del Norte Estates
55276	"			Equity Corp				.00	Sheffield Forest Sec. II
June 14, 1988	"			Union Home	Sarah B. Tollison	1939	192	13,800	Lot 47 Confederate Circle
55280	"			Equity Corp				.00	Grassland Cemetery
June 14, 1988	"			Union Home	Willie J. Frasier	1939	204	7,500	Lot near Brandon Mills and
55500	"			Company				.00	
June 14, 1988	"			Wachovia Mtg	Ronald R. Pierce	1939	538	96,750	Lot 59 Foxwood

REVERSE or MORTGAGEE Index to Real Estate Mortgages — Greenville County, S. C.

REG. U. S. PAT OFFICE *Chas McColl* County Indexes Since 1888 An Identifying Trade Mark

Open at Proper Tab according to First Letter or Letters of Name and refer to Buff Sub-Index sheet for page reference.

COTT FAMILY NAME INDEX No. 75 © 1949
MADE BY THE COTT INDEX COMPANY, COLUMBUS, OHIO
SOLD BY PHOTO COPY SUPPLY, MAULDIN, S. C.

()

FILE NUMBER	MORTGAGEES	GIVEN NAMES	GIVEN NAMES	GIVEN NAMES	MORTGAGORS	BOOK	PAGE	Amount	BRIEF DESCRIPTION, LOCATION, ETC.
DATE OF RECORD	FAMILY NAMES	ABCDEFGH	IJKLMNO	PQRSTUVWXYZ					(Not Warranted)
55782	First	4/61a FAMCO mtg. serv. corp. American mtg. corp.			et al Jacob S. Craft III	1939	812	1.00	Canebrake II
June 15, 1988								60,000	Lot 231 Hancock Lane
55527	"				Equity corp Union Home	1939	552	1.00	Sugar Creek Map three Sec two
June 15, 1988								10,000	Lot 445 Sweetwater Court
55533	"				corp Union Mtg.	Re-Record 1939	583	1.00	Lot 57 Wemberly Br, Wemberly
June 15, 1988								72,550	Way Sub. Sec. 2 Simpsonville
"	"				" "	Re-Record 1939	593		For orig mtg. see Rem. bk. 1930 pg 257
"									Barney et al
55594	"				Company Wachovia Mtg.	1939	634	1.00	Lot 44 plus titled George J.
June 15, 1988								100,000	
55974	"	4/61a FAMCO mtg. serv. corp. American Mtg. Corp.			et al James M. Bruce, III	1940	43	1.00	pt lot 8 + 9 Rock Creek Br.
June 16, 1988								100,000	+ Marilee W. Druett
55860	"				et al Gary R. Druett	1939	834	.86	4.13 acres Survey for Gary R.
June 16, 1988								34,161	
56030	"	Carolina Financial Service Inc.			et al Coleen Hulsey	1940	118	1.00	Lot 5 Perry Rd.
June 16, 1988								13,920	Fountain Inn
56032	"	Family Financial Service Inc.			et al Johnnie E. Tollison	1940	120	1.00	Lot 72 Sunset Heights Sub
June 16, 1988								53,460	
55816	"				Equity corp Union Home	1939	877	1.00	Lot 55 Verdine Estates, Mauldin
June 16, 1988								50,000	Case Lona Cts for orig
55976	"				corp. Union mtg	Re-Record 1940	47	1.00	Lot 14 Customey Circle
June 16, 1988								40,300	of America for mtg. sub bk 1937 pg 822
55808	"				et al Joseph M. Harvilla	1939	927		Mtg assign to Southmark Mtg Corp
June 16, 1988									Sub for mtg. see bk
55980	"	National Mtg Corp.			et al Ron D. Fulbright	1940	60		Mtg assign to Perpetual Service Bank
June 16, 1988									Sub, for mtg. bk 1924 pg 72 & bk
"	"				" " " "	1940	60		1933 pg 682
"									
56017	The				a S. C. Gen Pks S + S Investments	1940	104		Subordination for mtg. see bk
June 16, 1988									1680 pg 680 also bk 1730 pg 235
"	"				" "	1940	104		+ bk 1938 pg 122
"									

REVERSE or MORTGAGEE Index to Real Estate Mortgages — Greenville County, S. C.

REG. U. S. PAT. OFFICE *Chas McCott* County Indexes Since 1888 An Identifying Trade Mark

Open at Proper Tab according to First Letter or Letters of Name and refer to Buff Sub-Index sheet for page reference.

COTT FAMILY NAME INDEX No. 75 © 1949
MADE BY THE COTT INDEX COMPANY, COLUMBUS, OHIO
SOLD BY PHOTO COPY SUPPLY, MAULDIN, S. C.

FILE NUMBER	MORTGAGEES FAMILY NAMES	GIVEN NAMES ABCDEFGHIJ	GIVEN NAMES JKLMNO	GIVEN NAMES PQRSTUVWXYZ	MORTGAGORS	BOOK	PAGE	Amount	BRIEF DESCRIPTION, LOCATION, ETC. (Not Warranted)
56020 June 16, 1988	First		<i>SKA Southern</i>	<i>Grimes Group, Inc Real Estate</i>	<i>Gen Pto</i> <i>S+S Investments, a S.K</i>	1940	109		<i>Subordination for mty see bk 1680 pg 680 also bk 1730 pg 235 + bk 1938 pg 126</i>
56021 June 16, 1988	"		<i>SKA Southern</i>	<i>Grimes Group, Inc Real Estate</i>	<i>Gen Pto</i> <i>S+S Investments, a S.K</i>	1940	109		
56021 June 16, 1988	"		<i>SKA Southern</i>	<i>Grimes Group, Inc Real Estate</i>	<i>Gen Pto</i> <i>S+S Investments, a S.K</i>	1940	110		<i>Subordination for mty see bk 1680 pg 680 also bk 1730 pg 235 + bk 1938 pg 130</i>
56090 June 17, 1988	"			<i>Union Mtg Corp.</i>	<i>James H. Slusher et al</i>	1940	198		<i>Mtg assign Red Home Loan Mtg Corp. 24 mtg see Bk 1913 pg 362</i>
56063 June 17, 1988	"		<i>Mutual Savings</i>	<i>Flordia Assn</i>	<i>Devised Pacific Dev Corp</i>	1940	171	<i>Remond</i>	<i>Subordination + Consent for mty see Bk 1821 pg 549 + Bk 1326 pg 98</i>
56064 June 17, 1988	"		"	"	<i>Devised Pacific Dev Corp</i>	1940	173	<i>Remond</i>	<i>Subordination + Consent for mty see Bk 1821 pg 549 + Bk 1326 pg 98</i>
56065 June 17, 1988	"		"	"	"	1940	175	<i>Remond</i>	<i>Subordination + Consent for mty see Bk 1821 pg 549 + Bk 1326 pg 98</i>
56066 June 17, 1988	"		"	"	"	1940	177	<i>Remond</i>	<i>Subordination + Consent for mty see Bk 1821 pg 549 + Bk 1326 pg 98</i>
56376 June 20, 1988	"	<i>Carolina Financial Corp.</i>		<i>Group Inc.</i>	<i>James Harrell et al</i>	1940	471	27,386 ^{.00}	<i>5.9 acres Cleveland Township</i>
56511 June 20, 1988	"	<i>Flordia Sav. Services</i>		<i>Real Est</i>	<i>S+S Investments</i>	1940	690		<i>1680 pg 680 Curative Bk 1730 pg 235 + Bk 1938 pg 237</i> <i>Subordination for mty see Bk</i>

REVERSE or MORTGAGEE Index to Real Estate Mortgages — Greenville County, S. C.

REG. U. S. PAT OFFICE *Chas McCott* County Indexes Since 1888 An Identifying Trade Mark

Open at Proper Tab according to First Letter or Letters of Name and refer to Buff Sub-Index sheet for page reference.

COTT FAMILY NAME INDEX No. 75 © 1949 MADE BY THE COTT INDEX COMPANY, COLUMBUS, OHIO SOLD BY PHOTO COPY SUPPLY, MAULDIN, S. C.

1
()

FILE NUMBER DATE OF RECORD	MORTGAGEES FAMILY NAMES	GIVEN NAMES ABCDEFGH	GIVEN NAMES IJKLMNO	GIVEN NAMES PQRSTUWXYZ	MORTGAGORS	BOOK	PAGE	Amount	BRIEF DESCRIPTION, LOCATION, ETC. (Not Warranted)
56510 June 20, 1988	First		7/11/8a So. Service Corp.	Group Inc. Real Est	21 S. Annuities	1940	691		Subordination for mtg see Bk 1680 pg 680 Christian Bk 1930 pg 235 & Bk 1934 pg 237
" "	"			"	" "	1940	691		
56398 June 20, 1988	"			Corp. Union Mtg	Thurman W. Wisdom etal	1940	503		Funding Corp. For Mtg see Bk 1928 pg 86 Mtg assign 21st Real Est
56644 June 21, 1988	"		d/b/a FAMCO Mtg. Sec. Corp	American Mtg. Corp.	James B. Berghthal	1940	813	60,000	Silverleaf, Sec. 5 Lot 241 Banister Court
56639 June 21, 1988	"			Equity Corp. Union Home	Ronald B. Strange, Jr etal	1940	839	15,400	.71 acre Maywood Drive
56825 June 21, 1988	"			Corp. Union Mtg Mtg Co.	Ernie H. Brady etal	1941	145	45,750	Lot 699 Westwood, Section II
56643 June 21, 1988	"			Wachovia Mtg. Co.	George G. Blomer etal	1940	843		Bank 75 B. For Mtg see Bk 1933 pg 34 Mtg assign Perpetual Savings
56879 June 22, 1988	"			Wachovia	Raymond Z. Johnson Jr a/k/a David Z. Brown etal	1941	194	31,650	Sec II Simpsonville Lot 659 Westwood Sub.
57006 June 22, 1988	"			Union Mtg Corp	David Leon Brown	1941	401	35,200	Lot 17 Morris St.
57250 June 23, 1988	"			Union Mtg Corp	G. David Quinn etal	1941	613	102,100	re Rem Bk. 1936 pg 254 Lot 11 Ashley Oaks For assign
57548 June 24, 1988	"			Corp. Union Mtg Mtg. Co.	Michael Herbert Butler etal	1941	969	63,125	Jensen Sub. Lot 90 Rosewood Circle, Peachtree
57405 June 24, 1988	"			Wachovia Mtg. Co.	Charles Z. Reed etal	1941	794	121,400	Sec. 1 Lot 45 Pelham Falls, Peachtree
57541 June 24, 1988	"			Wachovia	Larry Jerome Cook etal	1941	984	63,629	Sec. 2, Mauldin Sp. Lot 77 Hillsborough sub
57402 June 24, 1988	"		Mtg. Corp	National	Barry W. Heichel etal	1941	804	54,546	Hills Sub. Sec. 3 Lot 109 Woodleigh Dr., Colonial
57414 June 24, 1988	"	Financial Sec. Family Inc.			Larry Dean Julian etal	1941	821	40,900	3.67 acres near Fork Shoals of Singu taken Smith
57464 June 24, 1988	"			Mtg. Co. Wachovia	Singu Toku Smith	1941	841	33,729	1.08 acres, Plat titled Property

REVERSE or MORTGAGEE Index to Real Estate Mortgages — Greenville County, S. C.

REG. U. S. PAT. OFFICE *Cott* County Indexes Since 1888 An Identifying Trade Mark

Open at Proper Tab according to First Letter or Letters of Name and refer to Buff Sub-Index sheet for page reference.

COTT FAMILY NAME INDEX No. 75 © 1949
MADE BY THE COTT INDEX COMPANY, COLUMBUS, OHIO
SOLD BY PHOTO COPY SUPPLY, MAULDIN, S. C.

FILE NUMBER DATE OF RECORD	MORTGAGEES FAMILY NAMES	GIVEN NAMES ABCDEFGH	GIVEN NAMES IJKLMNO	GIVEN NAMES PQRSTUVWXYZ	MORTGAGORS	BOOK	PAGE	Amount	BRIEF DESCRIPTION, LOCATION, ETC. (Not Warranted)
57487 June 24, 1988	First			corp. Union mtg.	etal George J. Klaiman	1941	881	.00 85,500	Estate Lot 36 Addition to Wildair
57515 June 24, 1988	"	d/b/a FAMCO mtg. service corp.		American mtg. corp.	Christopher Z. Rauch	1941	938	.00 75,000	Sec. I Lot 84 Pelham Falls, Phase I
57395 June 24, 1988	"			Natl Mtg Corp	Gary D. Heichel	1941	809		Cap of America 201 mtg on Bl. 1941 pg 509 Mtg assign Southmark Mtg
57768 June 27, 1988	"			corp. Union Mtg mtg. Co.	etal Randall D. Short	1942	248	.00 41,500	3.4 acre Belvue Rd. Belm Sp.
57830 June 27, 1988	"			Wachovia mtg. Co.	etal Gary W. Wilkie	1942	297	.00 55,740	Fork Mountain Creek, Phase II Lot 49 Mountain Chase + Mountain
57810 June 27, 1988	"			Wachovia	etal J. Warren Cochran	1942	303	.00 30,000	Place Sec. I Lot 63 Paddock Lane, Reversen.
57944 June 28, 1988	"			Corp. Union Mtg	etal Jeanette S. Marshbanks	1942	555		Funding Corp. 201 mtg on Bl. 1927 pg 975 Mtg assign 2nd Real Est
57897 June 28, 1988	"	Carolina Financial corp.			etal Faron Fallaw	1942	377	.50 22,888	Lot 10 Shady Pines Sub.
57893 June 28, 1988	"			Equity Corp. Union Home	etal James A. Darby	1942	389	.00 36,500	Lot 164 Coast Hills Sub.
57898 June 28, 1988	"			" "	etal James D. Floyd	1942	393	.00 16,900	Dantt Sp. Lot 13 Buxton Court
58269 June 29, 1988	"	d/b/a FAMCO mtg. service corp.		American mtg. corp.	etal Bobby Ray Jarvis	1943	933	.00 125,000	Lot 37 Barington Park
58374 June 29, 1988	"			mtg. Co. Wachovia	etal James E. Leveston	1943	30	.00 33,729	Augusta Acres, Dantt Sp. Lot 29 Augusta Acres
58360 June 29, 1988	"			mtg. Co. Wachovia	etal Stanley W. Knuckles	1943	107	.00 35,189	Lot 8 Fairfield Place
58412 June 30, 1988	"			Equity Corp. Union Home	etal Andrew Jordan, Jr	1943	208	.00 11,300	Trail Elizabeth Height Pt. lots 17, 18 + 19 Pocahontas
58467 June 30, 1988	"			corp. Union Mtg.	etal Odis Harold Johnson	1943	328	.00 66,500	Devonland Hill Lot 53 Dumbled Terrace
58513 June 30, 1988	"			mtg. Co. Wachovia	etal Edith J. Singley	1943	398	.00 71,100	Sec. I Lot 14 Brookside Sub.

REVERSE or MORTGAGEE Index to Real Estate Mortgages — Greenville County, S. C.

REG. U. S. PAT OFFICE *Chas McCott* County Indexes Since 1888 An Identifying Trade Mark

☞ Open at Proper Tab according to First Letter or Letters of Name and refer to Buff Sub-Index sheet for page reference.

COTT FAMILY NAME INDEX No. 75 © 1949
MADE BY THE COTT INDEX COMPANY, COLUMBUS, OHIO
SOLD BY PHOTO COPY SUPPLY, MAULDIN, S. C.

()

FILE NUMBER DATE OF RECORD	MORTGAGEES FAMILY NAMES	GIVEN NAMES ABCDEFGHIJ	GIVEN NAMES JKLMNO	GIVEN NAMES PQRSTUVWXYZ	MORTGAGORS	BOOK	PAGE	Amount	BRIEF DESCRIPTION, LOCATION, ETC. (Not Warranted)
58557 Jan 30, 1988	First	d/b/a FAMCO mtg. servicer			corp. Union Mtg. et al James B. Howard	1943	506	57,082	Estate Sec II Lot 7 = 2.60 acres Cannon
58613 Jan 30, 1988					American Mtg. Corp. et al Jack E. Jenkinson, Jr	Re-Record			
" "	"	"	"	"	"	1943	583	110,000	Lot 11 Spring Forest Rd., Spring Forest at Butler for orig. mtg. see Rem Bk 1936 pg. 336
58690 Jan 30, 1988	"				corp. a n. c. corp. Union Mtg. et al James T. Brown	1943	721	36,800	Lot 8 pt lot 9 Kenmore Dr Kenmore Terrace, for orig mtg. see Rem Bk 1924 pg. 745
" "	"				"	1943	721		
58697 Jan 30, 1988	"				corp. a n. c. corp. Union Mtg. et al Harden Barksdale, Jr	1943	732	45,300	Lot 131 Sheronda Lane Westwood Sub. Austin Sp. Sec II Simpsonville
" "	"				"	1943	732		
108 July 1, 1988	"				et al National Mtg. Corp Moses E. Udoh	1943	862	33,164	and Shelley J. Udoh Lot 2 Property of Moses E. Udoh
38 July 1, 1988	"				corp. Union Mtg. et al Kerry Sanders	1943	810	53,700	Lot 37 Cedar Terrace Sub. Jew Plantation, Rem III Sec II
109 July 1, 1988	"				"	1943	845	85,000	Lot 115 Briarwood Dr, Holly 101)
212 July 1, 1988	"				"	1944	53	54,750	Lot 3 Kilneth Mill Rd State Hwy.
396 July 1, 1988	"				"	1944	362	180,000	Lot 6* at lot 7 Parkins Mill Court
399 July 1, 1988	"				mtg co. Wachovia et al Jeffrey I. Franklin	1944	370	41,520	Lot 7 Property of Annie Griffin
81 July 1, 1988	"	15*			et al National Mtg Corp Moses E. Udoh	1943	867		Mtg assign Southmark Mtg Corp of America for mtg see Bk 1943 pg 862
" "	"				"	1943	867		
347 July 1, 1988	"				Mtg Co. Wachovia et al Ronald R. Pierce	1944	289		Bank FS B for mtg see Bk 1939 pg 538 Mtg assign Perpetual Savings

REVERSE or MORTGAGEE Index to Real Estate Mortgages — Greenville County, S. C.

REG. U. S. PAT. OFFICE *Cott* County Indexes Since 1888 An Identifying Trade Mark

Open at Proper Tab according to First Letter or Letters of Name and refer to Buff Sub-Index sheet for page reference.

COTT FAMILY NAME INDEX No. 75 © 1949
MADE BY THE COTT INDEX COMPANY, COLUMBUS, OHIO
SOLD BY PHOTO COPY SUPPLY, MAULDIN, S. C.

FILE NUMBER DATE OF RECORD	MORTGAGEES FAMILY NAMES	GIVEN NAMES ABCDEFGHIJ	GIVEN NAMES JKLMNOPQ	GIVEN NAMES RSTUVWXYZ	MORTGAGORS	BOOK	PAGE	Amount	BRIEF DESCRIPTION, LOCATION, ETC. (Not Warranted)
43 July 1, 1988	First			mtg. co. Wachovia	Frank M. Esterle <i>etal</i>	1943	771	55,000	Tract 39 Woodway Dr. Pelham
117 July 1, 1988	"			"	George E. Blash	1943	879	26,983	Tract 60 Avalon Estates
275 July 1, 1988	"			"	Ralph P. Mastrototano <i>etal</i>	1944	166	80,000	Tract McCarter Ave. + Bursel Ave.
461 July 5, 1988	"			Corp Union Mtg	Jerome Smith <i>etal</i>	1944	537		Mtg assign Fleet Real Est Funding Corp. For mtg see Bk 1923 pg 867
"	"			"	" "	1944	537		Case Lona Estate
477 July 5, 1988	"			Equity Corp Union Home Equity Corp.	Edw. Zinville Miller <i>etal</i> E. Zinville Miller Zee W. Bolden <i>etal</i>	1944	524	8,100	Tract 68 Courtney Circle Fairview Sp.
475 July 5, 1988	"			Union Home	Zee W. Bolden <i>etal</i>	1944	530	8,000	2 Acres Nelly Ferry Rd
613 July 5, 1988	"			Union Mtg Corp Co.	Cynthia Brennon <i>etal</i>	1944	697	54,400	Tract 27 Forest Park, Austin Sp. Block K. Fair Heights
637 July 5, 1988	"			Wachovia Mtg mtg. co.	Robert Glenn Jones <i>etal</i>	1944	807	40,430	Tract 13 + 14 Handwood Ave Dr.
677 July 5, 1988	"			Wachovia mtg. co.	Matthew B. Carson <i>etal</i>	1944	863	50,000	Tracts 100 + 101 Stonehaven
690 July 5, 1988	"			Wachovia Corp	Billy B. Massey, Jr <i>etal</i>	1944	869	57,000	Adon Vale Sec. II Tract 90 Old Benscombe Rd.
891 July 6, 1988	"			Union Mtg.	Zeo H. Hill <i>etal</i>	Re-Record 1945	107	80,400	Tract 93 Botany Woods Chick Springs Sp. Section II Foreign Mtgs see Rem Bk 1935 pg. 168
"	"			" "	" "	Re-Record 1945	107		
735 July 6, 1988	"			mtg. co. Wachovia	Betty L. Walker <i>etal</i>	1944	945	35,139	Tract 108 Belle Meade
1124 July 7, 1988	"			mtg. Co. Wachovia	Michael W. Heatherly <i>etal</i>	1945	319	33,910	Tract 328 Cherokee Forest Sub.
1307 July 8, 1988	"	Financial Services Inc. Family			Hannah Mae Gray <i>etal</i>	1945	566	4,872	Tract 4 Bennett Bridge Rd

REVERSE or MORTGAGEE Index to Real Estate Mortgages — Greenville County, S. C.

REG. U. S. PAT. OFFICE *Chester McCott* County Indexes Since 1888 An Identifying Trade Mark

Open at Proper Tab according to First Letter or Letters of Name and refer to Buff Sub-Index sheet for page reference.

COTT FAMILY NAME INDEX No. 75 © 1949
MADE BY THE COTT INDEX COMPANY, COLUMBUS, OHIO
SOLD BY PHOTO COPY SUPPLY, MAULDIN, S. C.

()

FILE NUMBER DATE OF RECORD	MORTGAGEES FAMILY NAMES	GIVEN NAMES ABCDEFGH	GIVEN NAMES IJKLMNO	GIVEN NAMES PQRSTUVWXYZ	MORTGAGORS	BOOK	PAGE	Amount	BRIEF DESCRIPTION, LOCATION, ETC. (Not Warranted)
1306 July 8, 1988	First				<i>etal</i> Robert X. Foster	1945	568	7,668	Lot 151 Bearing St., Mills Mill
1357 July 8, 1988	"				<i>etal</i> Stephen C. Orient	1945	612	54,200	Elmwood Heights Sec. A. Lot 17 Zetrand Boulevard
1335 July 8, 1988	"				<i>etal</i> Samuel J. DeMatteo, Jr.	1945	586	59,450	Rise Brook Lot 25 pt lots 27, 36, + 38 Elaine St.
1394 July 8, 1988	"				Wachovia Darlene Brown	1945	676	24,860	Pleasant Valley, Sec 1 Lot 32 Pleasant Ridge Ave.
1484 July 11, 1988	"				<i>etal</i> Jack W. Baskette, Jr.	1945	764	53,000	Woodhedge Sec I Lot 32 Bluestone Court
1660 July 11, 1988	"				<i>etal</i> W. Stephen Campbell	1945	899	125,000	Lot 22 Stone Creek Sub.
1767 July 12, 1988	"				Corp. Union Mtg. Theodore Rosiak, Jr.	Re-Record		100	For orig. mtg on Rem Bk 1937 pg. 751
1914 July 12, 1988	"				Corp. Union Mtg. Uwe H. Abels	1946	83	134,400	Lot 52 Holly Tree Plantation Phase I Sec. three
1769 July 12, 1988	"				Mtg. Co. Wachovia James T. Burnett, Jr.	1946	228	120,000	Lot 13 Shadow Way 1200 Pelham Sec. I
1876 July 12, 1988	"				Mtg. Co. Wachovia Robert Moffatt Kennedy	1946	94	75,000	Lot 7 Linksides Sub. Phase I Sec 3
2040 July 12, 1988	"				III Wachovia Robert Moffatt Kennedy	1946	126	80,000	Lot 82 Northwood Sub.
2277 July 13, 1988	"				<i>etal</i> Jammy L. Neil	Mtg. Assign Re-Record		100	pt lots 2 + 3 Downer St. Ept.
2199 July 13, 1988	"				"	1946	382	52,263	Highland Terrace For orig Mtg. see Rem Bk 1930 pg. 197
2307 July 13, 1988	"				"	Mtg. Assign Re-Record		100	
2307 July 14, 1988	"				"	1946	382		
	"				<i>etal</i> William Robert Middleton	1946	647	23,040	pt lot 11 Alma Ave.
	"				Equity Corp. Union Home Ronald M. Bramlett	1946	518	23,800	Sp. Fountain Inn Lot. Hellman St. Fairview
	"				Equity Corp. Union Home David A. Mahaffey	1946	694	7,200	West Beavert St. Lot 102 + pt lots 103, 116, 117 + 118
					over				

REVERSE or MORTGAGEE Index to Real Estate Mortgages — Greenville County, S. C.

REG. U. S. PAT. OFFICE *Chas. McClatchey* County Indexes Since 1888 An Identifying Trade Mark

 Open at Proper Tab according to First Letter or Letters of Name and refer to Buff Sub-Index sheet for page reference.

COTT FAMILY NAME INDEX No. 75 © 1949
MADE BY THE COTT INDEX COMPANY, COLUMBUS, OHIO
SOLD BY PHOTO COPY SUPPLY, MAULDIN, S. C.

FILE NUMBER DATE OF RECORD	MORTGAGEES FAMILY NAMES	GIVEN NAMES ABCDEFGHIJ	GIVEN NAMES JKLMNO	GIVEN NAMES PQRSTUVWXYZ	MORTGAGORS	BOOK	PAGE	Amount	BRIEF DESCRIPTION, LOCATION, ETC. (Not Warranted)
2429 July 14, 1988	First			Corp. Union Mtg.	Steven Austin	Re-Record 1946	812	39,750	Lot 47 Williamsburg Dr. Bella Made Sec. I + II For orig. Mtg. see Rem. Bk 1923 pg. 937 + Bk 1927 pg. 254
" "	"			" "	" "	Re-Record 1946	812		
2454 July 14, 1988	"			Corp. Union Mtg.	Joseph S. Willis	Re-Record 1946	817	42,650	Part lot 6 Property of R. P. + W. E. Blaine Grove Dr. For orig. Mtg. see Rem. Bk 1931 pg. 75
" "	"			" "	" "	Re-Record 1946	817		
2659 July 15, 1988	"			Corp. Union Mtg.	Ray M. Berry	1947	09	54,085	Phase II Lot 25 Dwelling Heights
2704 July 15, 1988	"			Corp. Union Mtg.	St. Paul A. Brim	1947	82	74,000	Conesboro II Lot 208 Valley Forge Dr.
2774 July 18, 1988	"			Equity Corp. Union Home Mtg. Co.	Lou W. Bolden	1947	205		See Mtg. see Bk 1944 pg. 530 Mtg. assign The Money Store
2771 July 18, 1988	"			Wachovia	Charles Z. Reed	Re-Record 1947	189	121,400	For orig. Mtg. see Rem. Bk 1941 pg. 794 Lot 45 Pelham Falls Phase I
2938 July 18, 1988	"	Carolina Financial Corp.			Norman E. Maitland	1947	389	32,063	Jones Circle also lot six Circle 0.67 acres + 0.73 acres Nix Circle +
2999 July 18, 1988	"			Union Mtg. Corp. Mtg. Co.	Waymon M. Jennings, Jr.	1947	487	46,950	2.03 acres White Dr.
3523 July 20, 1988	"			Wachovia	Warren W. Michael	1948	13	175,000	Lot 20 Thatsworth Sub.
3683 July 21, 1988	"			Corp. Union Mtg.	Roger D. Martin	Re-Record 1948	213	72,550	Lot 57 Wembley Dr. Wembley Way Sub. Sec. 2 For orig. Mtg. see Rem. Bk 1930 pg. 251 + Bk 1939 pg. 583
" "	"			" "	" "	Re-Record 1948	213		
3771 July 22, 1988	"			Corp. Wachovia Mtg.	Patrick B. Stone	1948	364	32,593	Lots 1 + 2 Mayflower St
3782 July 22, 1988	"	Alpha Finance Mtg. Serv. Corp.			Robert J. Wells	1948	369	105,600	Lot 36 Lornhardt Ct
4020 July 25, 1988	"	American Mtg. Corp.		Corp. Union Mtg.	Donald S. Cook	1948	746		Corp. For Mtg. see Rem. Bk 1930 pg. 1 Mtg. assign to Fleet Real Estate Funding

REVERSE or MORTGAGEE Index to Real Estate Mortgages — Greenville County, S. C.

1

REG. U. S. PAT. OFFICE *Chas McCott* County Indexes Since 1888 An Identifying Trade Mark

Open at Proper Tab according to First Letter or Letters of Name and refer to Buff Sub-Index sheet for page reference.

COTT FAMILY NAME INDEX No. 75 © 1949
MADE BY THE COTT INDEX COMPANY, COLUMBUS, OHIO
SOLD BY PHOTO COPY SUPPLY, MAULDIN, S. C.

()

FILE NUMBER	MORTGAGEES	GIVEN NAMES	GIVEN NAMES	GIVEN NAMES	MORTGAGORS	BOOK	PAGE	Amount	BRIEF DESCRIPTION, LOCATION, ETC.
DATE OF RECORD	FAMILY NAMES	ABCDEFGH	IJKLMNO	PQRSTUVWXYZ					(Not Warranted)
4381 July 26, 1988	First			corp. Union Mtg.	Charles Philip Butler	1949	91	.00 69,895	Sub Sec 1 Simpsonville Lot 104 Crown Cr. Wedgefield
4379 July 26, 1988	"			mtg. to. Wachovia	Darlene Brown	Re-Record 1949	157	.00 24,860	Lot 32 Pleasant Ridge Ave Pleasant Valley Sec 1 For orig mtg see Rem Bk 1945 pg 676
" "	"			"	"	Re-Record 1949	157		see Rem Bk 1945 pg 676
4502 July 26, 1988	"			Equity Corp. Union Home	David L. Mahaffey ^{et al}	1949	212		See mtg on Bk 1946 pg 694 Mtg assign The Money Store
4621 July 27, 1988	"			Equity Corp. Union Home	Bruce W. Dallahan ^{et al}	1949	374	.00 25,000	See III Lot 357 Oak North Estate
4822 July 28, 1988	"			Co. Wachovia Mtg	Ray W. Kisklaw ^{et al}	1949	787	.00 65,000	See I Lot 88 Jerusalem Woods
4874 July 28, 1988	"			"	Elmer Lee Haily ^{et al}	1949	847	.00 37,000	Glendale III Lot 63 Bangor St
5013 July 28, 1988	"			"	Jeffery Bastranelli ^{et al}	1950	15	.00 57,115	Lot W. Lee Rd
5166 July 29, 1988	"	Financial Corp. Carolina			James C. Southerlin ^{et al}	1950	224	.80 43,503	Lot 1 Poinsett Hwy.
5073 July 29, 1988	"			Corp. Union Mtg.	Harry N. Armaly ^{et al}	1950	186	.00 58,650	Lot 55 Montclair Sec II
5163 July 29, 1988	"			Corp. Union Mtg.	Deborah J. Freeman ^{et al}	1950	194	.00 36,300	Lot Plat Book 15y Page 46 For orig Mtg see Rem Bk 1921 pg 168
5210 July 29, 1988	"			Corp. Union Mtg.	Dammie Lee Mc Dowell ^{et al}	Re-Record 1950	295	.00 29,650	Lot 5 Judson Mills Village
5226 July 29, 1988	"			Corp. Union Mtg.	Steven J. De Vito ^{et al}	1950	370	.00 67,550	Lot 18 Balcombe Club Lakewood
5244 July 29, 1988	"		mtg Corp. National		David E. Smith ^{et al}	Mtg. + Assign 1950	357	.00 72,660	Conerake Sec 1 Lot 121 Bunker Hill Rd
5204 July 29, 1988	"			mtg. to. Wachovia	Randi M. Kessler ^{et al}	1950	306	.00 113,500	Woods Phoebe Sec. II Lot 39 Fishpond Rd. Hunter Estate
5207 July 29, 1988	"			mtg. to. Wachovia	John David Hollister ^{et al}	1950	334	.00 39,267	Lot 13 + pt lot 14 Dipping Pt. Mayfair

REVERSE or MORTGAGEE Index to Real Estate Mortgages — Greenville County, S. C.

REG. U. S. PAT. OFFICE *Chas McCott* County Indexes Since 1888 An Identifying Trade Mark


Open at Proper Tab according to First Letter or Letters of Name and refer to Buff Sub-Index sheet for page reference.

COTT FAMILY NAME INDEX No. 75 © 1949
MADE BY THE COTT INDEX COMPANY, COLUMBUS, OHIO
SOLD BY PHOTO COPY SUPPLY, MAULDIN, S. C.

FILE NUMBER DATE OF RECORD	MORTGAGEES FAMILY NAMES	GIVEN NAMES ABCDEFGHIJ	GIVEN NAMES KLMNOPQ	GIVEN NAMES RSTUVWXYZ	MORTGAGORS	BOOK	PAGE	Amount	BRIEF DESCRIPTION, LOCATION, ETC. (Not Warranted)
5416 Aug 1, 1988	First			Mts Co. Wachovia	Allyson R. Harkness	1950	675	.00 52,140	Dr East Highland Est Lot 9 Willow Springs
5522 Aug 1, 1988	"			" "	Robert D. Davis ^{et al}	1950	732	.00 58,000	Earlene Dr Lot 59 Pinewood Ests
5632 Aug 1, 1988	"			" "	1/2 Michael Stanley Miller ^{et al} Michael S. Miller	1950	912	.00 67,450	Stuff Ests Lot 18 Lions Club Rd
5635 Aug 1, 1988	"			Equity Corp. Union Home	Mark A. Mills ^{et al}	1950	918	.00 14,600	Lot Newwood Cir
5718 Aug 1, 1988	"			Union Mty Co	Barbara S. Stoop	1950	928	.00 49,750	Lot 24 Aberdeen Sts Simpsonville
5626 Aug 1, 1988	"			Wachovia Mty	Kirk A. Ineson ^{et al}	1950	940	.00 49,839	Lot 465 Westwood
5705 Aug 1, 1988	"	Carolina	Financial Corp.		Carlton R. Plumley ^{et al}	1950	981	.50 12,203	1.00 acre Darby Rd See II Lanesby hls
5636 Aug 1, 1988	" 1st			National Mty Corp.	Hoyea E. McCrary ^{et al}	1950	893	.00 60,515	Lot 106 Hillborough Pl I for mts see Bl 1942 pg 297
5858 Aug 2, 1988	"			Mty Co. Wachovia	Gary W. Wilkie ^{et al}	Remond 1951	280	.00 55,740	Lot 49 Mountain Creek Byrd Blvd Est
5995 Aug 2, 1988	"			" "	J. Larry Rullison ^{et al}	1951	412	.00 90,250	6 Lots Marshall Forest See IV
6014 Aug 2, 1988	"			Union Mty Corp.	Stephen B. Dary ^{et al}	1951	445	.00 51,250	Lot 327 Westwood Corp America for mts see Bl 1950 pg 893
5776 Aug 2, 1988	" 1st			National Mty Corp.	Hoyea E. McCrary ^{et al}	1951	200	.00	Mty assign Southmark Mty for mts see Bl 1949 pg 374
5777 Aug 2, 1988	First			Equity Corp. Union Home	Bruce W. Gallahan ^{et al}	1951	201	.00	Mty assign The Money Store Auth only. for mts see Bl 1931 pg 507
5828 Aug 2, 1988	"			Mty Co. Wachovia	Billy Wade Wood ^{et al}	1951	260	.00	Mty assign S.C. State Housing Bank JSB. for mts see Bl 1941 pg 797
6031 Aug 2, 1988	"			Mty Co. Wachovia	Charles L. Reed ^{et al}	1951	506	.00	Mty assign Perpetual Savings & & Remond Bl 1947 pg 189
"	"			"	" "	1951	506	.00	

REVERSE or MORTGAGEE Index to Real Estate Mortgages — Greenville County, S. C.

REG. U. S. PAT. OFFICE *Chas. McCott* County Indexes Since 1888 An Identifying Trade Mark

 Open at Proper Tab according to First Letter or Letters of Name and refer to Buff Sub-Index sheet for page reference.

COTT FAMILY NAME INDEX No. 75 © 1949
MADE BY THE COTT INDEX COMPANY, COLUMBUS, OHIO
SOLD BY PHOTO COPY SUPPLY, MAULDIN, S. C.



FILE NUMBER DATE OF RECORD	MORTGAGEES FAMILY NAMES	GIVEN NAMES ABCDEFGH	GIVEN NAMES IJKLMNO	GIVEN NAMES PQRSTUVWXYZ	MORTGAGORS	BOOK	PAGE	Amount	BRIEF DESCRIPTION, LOCATION, ETC. (Not Warranted)
6125 Aug 3, 1988	First			Corp. Union Mtg	at of Charles E. McNeill II	1951	581	.00 94,100	App 7p Tract A = 2.0 acres Chick
6309 Aug 3, 1988	"			" "	Edward R. Ruben	1951	755	.00 77,600	Crossing Lot 6 Chancellor Dr Wadsw
6317 Aug 3, 1988	"			" "	at of Clayton E. Rhodes	1951	782	.00 51,000	7p Belle Meade Lot 51 Pine Creek Dr East
6488 Aug 4, 1988	"			" "	Nancy A. Vandiver	1951	946	.00	Anderson Mtg on Bk 1912 pg 632 Mtg assign Tract Lot 212.00
6535 Aug 5, 1988	"			Equity Corp. Union Home	at of Joseph Marshall Temple	1951	988	.00 9,000	Dr Lots 2 + 3 also Lot Oakwood
6595 Aug 5, 1988	"	Financial Serv. Inc.			Eddie Byrd Jr.	1952	33	.00 45,600	Lot 3 Alaska Ave
6816 Aug 8, 1988	"	Financial Corp			Janet Lynn Brooks	1952	286	.00 15,411	Lot 18 Chevy Chase Sub.
6832 Aug 8, 1988	"	Financial Corp			at of Norman D. Maitland	Re-Record 1952	304	.50 32,063	Tract 0.67 acre + tract 0.73 acre
"	"	"	"	"	" " "	Re-Record 1952	304		Nix wife + James wife + also
"	"	"	"	"	" " "	Re-Record 1952	304		lot Nix wife for orig Mtg on
"	"	"	"	"	" " "	Re-Record 1952	304		Rem Bk 1947 pg. 389
6786 Aug 8, 1988	"			Equity Corp Union Home	at of Stephen Z. Telppepp	1952	245	.00 37,000	Pine Forest Lot 147 Vine Hill Rd
7036 Aug 8, 1988	"			Co. Wachovia Mtg	at of Robert T. Halladay	1952	539	.00 107,000	Sec. III Lot 79 Forester Wood
6871 Aug 8, 1988	"			Mtg. Co. Wachovia	at of Charles Robert Mc Carter	1952	399	.00 81,700	5.0 acres Boling Rd.
6790 Aug 8, 1988	"			Equity Corp Union Home	at of David Ralph Masters	1952	235	.00 30,500	Oak Hill Sub. Sec. B Lots 16 + 17 Oak Hill Bn.
6789 Aug 8, 1988	"			Equity Corp Union Home	at of Danny K. Miller	1952	240	.00 11,500	1.0 acre Finley Bridge Rd.
7539 Aug 10, 1988	"			Co. Wachovia Mtg	at of Reginald D. Kelley	1953	67	.00 182,000	Lot 37 Shadowood Sub. Sec 1

REVERSE or MORTGAGEE Index to Real Estate Mortgages — Greenville County, S. C.

REG. U. S. PAT. OFFICE *Chas McCott* County Indexes Since 1888 An Identifying Trade Mark

Open at Proper Tab according to First Letter or Letters of Name and refer to Buff Sub-Index sheet for page reference.

COTT FAMILY NAME INDEX No. 75 © 1949
MADE BY THE COTT INDEX COMPANY, COLUMBUS, OHIO
SOLD BY PHOTO COPY SUPPLY, MAULDIN, S. C.

FILE NUMBER DATE OF RECORD	MORTGAGEES FAMILY NAMES	GIVEN NAMES ABCDEFGHIJ	GIVEN NAMES KLMNO	GIVEN NAMES PQRSTUVWXYZ	MORTGAGORS	BOOK	PAGE	Amount	BRIEF DESCRIPTION, LOCATION, ETC. (Not Warranted)
7565 Aug 19, 1988	First				<i>etal</i> James A. Stover	1953	97		Release of Lien from Judgement Roll 88-3440 for mty. see Bk 1703 pg. 406
" "	"	"	"	"	"	1953	97		
7566 Aug 10, 1988	"				<i>etal</i> James A. Stover	1953	97		
" "	"	"	"	"	"	1953	97		Release of Lien from Judgement Roll 88-3440 for mty. see Bk 1797 pg. 668
7613 Aug 11, 1988	"			Equity Corp.	Donno Redding, <i>etal</i>	1953	171	7,500	Shaw Inc Lot 20, Plat of Leslie +
8051 Aug 12, 1988	"	A/B/H Jameco mty ser. Corp		Union Home	Robert G. Wells, <i>etal</i>	re-record 1953	615	105,600	Kidge for mty. see bk 1948 pg 369 Lot 36 Lombardy Court, Poplar
7914 Aug 12, 1988	"	American mty Corp		Corp.	Rucille Lewis, <i>etal</i>	re-record 1953	424	46,800	for mty. see bk 1936 pg 786 Lot 46 Belmont Hts
7910 Aug 12, 1988	"			"	Charles Ward Lykes	1953	433	46,150	South Forest Estates Lot 53 Brantford Lane
8290 Aug 15, 1988	"			Wachovia Mty Corp.	Eric L. Meyer, <i>etal</i>	1953	915	51,550	Lot 7, Sunrise Dr. for org mty. see bk 1941 pg 145
8347 Aug 15, 1988	"			Union mty.	Ernie H. Grady, <i>etal</i>	re-record 1954	09	45,750	Lot 699 Westwood Sec II + Sweetbriar Rd Sec 2 Lake Forest Hgts
8433 Aug 15, 1988	"			"	Jack B. Shaw	1954	132	60,000	Lot 48 Indian Spring Dr. Dunking Corp for mty. see Bk 1948 pg 401
8509 Aug 15, 1988	"			Union mty	David Leon Brown	1954	138		Mty assign 3rd Real Est
8718 Aug 16, 1988	"			Wachovia	J. Larry Rollison	1954	570		Mty Assign to Perpetual Savings Bank F.S.B. for mty. see Bk 1951 pg. 412
" "	"			"	"	1954	570		
8518 Aug 16, 1988	"			Wachovia	Rande M. Kessler <i>etal</i>	1954	261		Mty Assign to Perpetual Savings Bank F.S.B. for mty. see Bk 1950 pg. 306
" "	"			"	"	1954	261		

REVERSE or MORTGAGEE Index to Real Estate Mortgages — Greenville County, S. C.

REG. U. S. PAT. OFFICE *Chas McCath* County Indexes Since 1888 An Identifying Trade Mark

Open at Proper Tab according to First Letter or Letters of Name and refer to Buff Sub-Index sheet for page reference.


COTT FAMILY NAME INDEX No. 75 © 1949
MADE BY THE COTT INDEX COMPANY, COLUMBUS, OHIO
SOLD BY PHOTO COPY SUPPLY, MAULDIN, S. C.

()

FILE NUMBER	DATE OF RECORD	MORTGAGEES FAMILY NAMES	GIVEN NAMES ABCDEFGH	GIVEN NAMES IJKLMNO	GIVEN NAMES PQRSTUVWXYZ	MORTGAGORS	BOOK	PAGE	Amount	BRIEF DESCRIPTION, LOCATION, ETC. (Not Warranted)
8520	Aug 16, 1988	First			Co.	Robert D. Davis, et al	1954	262	58,000	re-record Lot 59 Carlene Dr. Pine Wood Estates, Chick Springs, for mty see bk 1950 pg 732
8526	Aug 16, 1988	"			" "	Ray W. Kishlaus, et al	1954	280	65,000	re-record Lot 88 Forester Woods sec II for org mty see bk 1949 pg 787
8702	Aug 16, 1988	"			Equity Corp	Wilbur G. Snelgrove	1954	530	24,000	Union Home Co.
8694	Aug 16, 1988	"			Wachovia mty	Laurence S. Davis, et al	1954	524	75,670	Lot 11 Hutton Court, Hutton
8872	Aug 17, 1988	"	DBA JAMCO mty ser. corp		American mty corp	John A. Strass, et al	1954	715	82,000	Lot 129 Heritage Lake sub. Place sub
8761	Aug 17, 1988	"			Wachovia mty	Roy James Ellison III, et al	1954	627	68,350	Lot 34 Windway sec 16 Newinger Main St.
8798	Aug 17, 1988	"			" "	Johnny E. Blackston Jr, et al	1954	654	26,681	Lot 85 North Park North Mills sec A
8906	Aug 17, 1988	"	Family Financial Service, Inc		Equity Corp.	Ronnie L. Looney, et al	1954	752	34,680	Lot 102 Third St. Woodside Village
9049	Aug 18, 1988	"	DBA JAMCO mty ser. corp.		Union Home	John Nicholas, et al	1954	901	25,600	Lot 7 Eighth St Gudson Mills Sec 1
9179	Aug 19, 1988	"	American mty corp.		mty Co.	Ann W. Herren, et al	1955	58	55,900	Lot 223 Sugar Creek Map 2 Creek
9185	Aug 19, 1988	"			Wachovia	William R. Keller,	1955	73	98,250	Lot 6 Berry Rd., Cone
9203	Aug 19, 1988	"			" "	Clyde E. Davis, Jr, et al	1955	99	39,794	Lot 42 Silverleaf sec 1
9294	Aug 19, 1988	"			Union mty	Harden Barksdale, Jr	1955	208	45,300	re-record Lot 2+3 Washington Ave. Smithville, Austin Sp.
		"			" "	" "	1955	208		re-record Lot 131 Sherondale Lane Westwood South Smithville, Austin Sp. for mty see bk 1943 pg 732

REVERSE or MORTGAGEE Index to Real Estate Mortgages — Greenville County, S. C.

REG. U. S. PAT. OFFICE *Chester McCott* County Indexes Since 1888 An Identifying Trade Mark

 Open at Proper Tab according to First Letter or Letters of Name and refer to Buff Sub-Index sheet for page reference.

COTT FAMILY NAME INDEX No. 75 © 1949
MADE BY THE COTT INDEX COMPANY, COLUMBUS, OHIO
SOLD BY PHOTO COPY SUPPLY, MAULDIN, S. C.

FILE NUMBER DATE OF RECORD	MORTGAGEES FAMILY NAMES	GIVEN NAMES ABCDEFGHIJ	GIVEN NAMES KLMNO	GIVEN NAMES PQRSTUVWXYZ	MORTGAGORS	BOOK	PAGE	Amount	BRIEF DESCRIPTION, LOCATION, ETC. (Not Warranted)
9459 Aug 22, 1988	First	7/15/82 First Union Home	Equity Corp.	Union Mtg Co.	Francis M. Ireland ^{et al}	1955	477		Assoc. 2nd mtg, see Bl. 1534 pg 351 Mtg assign First Fed 2+2
9428 Aug 22, 1988	"			Wachovia	John Richard Mahon ^{et al}	1955	422		Release of Lien from Judgment Roll # 88-4199 2nd mtg see Bl. 1818 pg 524 + Remainder Bl 1829 pg 451
"	"			"	"	1955	422		
"	"			"	"	1955	422		
9379 Aug 22, 1988	"			Mtg Co. Wachovia	Ray W. Kristian ^{et al}	1955	332		Savings Bank 2nd mtg, see Bl. 1949 Mtg assign Fortune pg 787 + Remainder Bl. 1954 pg 280
"	"			"	"	1955	332		
9638 Aug 23, 1988	"			Wachovia Co. Mtg	Douglas Bruce Eason ^{et al}	1955	627	210,000	3.65 acres
9816 Aug 23, 1988	"			Wachovia Co. Mtg	Robert H. Davis ^{et al}	1955	855		Bank 2nd mtg, see Bl. 1950 pg 732 Mtg assign Fortune Savings
10187 Aug 25, 1988	"	Family Financial Service Inc.			Gail C. Hullett	1956	321	68,580	Lot 217 Elizabeth Dr.
10180 Aug 25, 1988	"	"	"	"	Dick Symore	1956	323	28,409	Lot 162 South Fossil Estates Fields
10077 Aug 25, 1988	"			Wachovia mtg corp.	Cecil Stephen Henson, ^{et al}	1956	175	54,600	Lot 26 Charlene Dr. Green-
10215 Aug 25, 1988	"			Union mtg	Samuel G. DeMatteo, Jr.	1956	349	59,450	re-record Pine Brook farmtg see Bl. 1945 pg 586 Lot 25 + pt lots 27, 36, 38 Elaine St
10198 Aug 25, 1988	"			Wachovia Co. Mtg	Reginald D. Kelley ^{et al}	1956	340		Savings Bank 2nd mtg, see Bl. 1953 pg 67 Mtg assign Fortune
10421 Aug 26, 1988	"			Union Mtg Corp.	Randall D. Short ^{et al}	1952	619	41,500	Bl. 1942 pg 248 3.4 acres 2nd mtg, see
10422 Aug 26, 1988	"			Wachovia Co. Mtg	Kenneth S. Brown ^{et al}	1956	605	65,000	2nd mtg, see Bl. 1932 pg 424 Lot 100 Cambridge I
10661 Aug 29, 1988	"	Carolina Financial Corp.			Ladie V. Bowers	1957	15	36,201	3.23 acres

REVERSE or MORTGAGEE Index to Real Estate Mortgages — Greenville County, S. C.

REG. U. S. PAT. OFFICE *Chas McCott* County Indexes Since 1888 An Identifying Trade Mark

Open at Proper Tab according to First Letter or Letters of Name and refer to Buff Sub-Index sheet for page reference.

COTT FAMILY NAME INDEX No. 75 © 1949
MADE BY THE COTT INDEX COMPANY, COLUMBUS, OHIO
SOLD BY PHOTO COPY SUPPLY, MAULDIN, S. C.

(1)

FILE NUMBER	MORTGAGEES	GIVEN NAMES	GIVEN NAMES	GIVEN NAMES	MORTGAGORS	BOOK	PAGE	Amount	BRIEF DESCRIPTION, LOCATION, ETC.
DATE OF RECORD	FAMILY NAMES	ABCDEFGHIJ	IJKLMNO	PQRSTUVWXYZ					(Not Warranted)
10666 Aug 29, 1988	First			Union Mtg Corp.	Jose M. Sanchez et al	1957	19	47,750 ^{.00}	Lot 500 Westwood
10799 Aug 30, 1988	"			Wachovia	William M. McCallum et al	1957	179	56,050 ^{.00}	Lot 21 Berman Dr. Springfield S/D Mauldin
10852 Aug 30, 1988	"	D/B/A FAMECO	mtg service corp.	American mtg Corp.	Chialin Chin et al	1957	193	83,000 ^{.00}	Lot 65 Brookside Sec. III
10960 Aug 30, 1988	"			Equity Corp.	Hyman J. Small et al	1957	378	17,500 ^{.00}	Down Estates Sec. B
10977 Aug 30, 1988	"			Union Home Equity Corp	A/K/A Boston Frasier Jr et al	1957	407	10,300 ^{.00}	Lots 144 + 145 Paramount Park
11029 Aug 30, 1988	"			Union Home Corp.	Joseph M. Scott et al	1957	510	65,450 ^{.00}	Lot 174 Brentwood Sec. 4
10879 Aug 30, 1988	"			Wachovia	Jay R. Howard et al	1957	220	105,900 ^{.00}	Lot 25 Down Estates Sec. A
10961 Aug 30, 1988	"			Union Mtg. Corp.	Joseph J. Willis et al	1957	389		Mtg. Assign to South Carolina State Housing Authority for orig mtg. see Bl 1931 pg. 75 + Re Record Bl 1946 pg. 817
"	"			" " "	" " "	1957	389		
11104 Aug 31, 1988	"			Sure Mtg Corp.	Joey R. DeYoung et al	1957	559	32,800 ^{.00}	Chick App Jr. Ave Lot 4 South Beverly Ln.
11173 Aug 31, 1988	"	Carolina	Financial Corp.		Larry Eugene Geasing et al	1957	636	23,602 ^{.35}	Lots 5 + 6 Club Cir
11172 Aug 31, 1988	"	"	"	"	Charles E. Mayer Jr. et al	1957	644	12,000 ^{.00}	3.34 aces
11184 Aug 31, 1988	"			Wachovia Mtg Co.	Leshli A. Storm et al	1957	683	65,500 ^{.00}	Lot 149 Del Norte, Est 5
11265 Aug 31, 1988	"			" "	Robin J. Moody et al	1957	767	33,000 ^{.00}	1.97 aces Hwy 101
11266 Aug 31, 1988	"			Equity Corp.	James R. Davis et al	1957	795	12,000 ^{.00}	Lot 25 Sylvan Manor
11084 Sept 1, 1988	"			Union Home Corp.	Stephen C. Briant et al	1957	570		See mtg see Bl 1945 pg 612 Mtg assign to First Mtg Corp.

REVERSE or MORTGAGEE Index to Real Estate Mortgages — Greenville County, S. C.

REG. U. S. PAT. OFFICE *Chas McCott* County Indexes Since 1888 An Identifying Trade Mark

 Open at Proper Tab according to First Letter or Letters of Name and refer to Buff Sub-Index sheet for page reference.

COTT FAMILY NAME INDEX No. 75 © 1949
MADE BY THE COTT INDEX COMPANY, COLUMBUS, OHIO
SOLD BY PHOTO COPY SUPPLY, MAULDIN, S. C.

FILE NUMBER DATE OF RECORD	MORTGAGEES FAMILY NAMES	GIVEN NAMES ABCDEFGHIJ	GIVEN NAMES JKLMNO	GIVEN NAMES PQRSTUVWXYZ	MORTGAGORS	BOOK	PAGE	Amount	BRIEF DESCRIPTION, LOCATION, ETC. (Not Warranted)
11352 Sept. 1, 1988	First			Corp. S.C. Union Mtg.	etal William Harold Yoder	1957	901	.00 69,235	See II Lot 24 Edwards Forest
11388 Sept. 1, 1988	"			Corp. N.C. Union Mtg	etal LaKerna Boyd	1957	911	.00 46,800	Austin Sp. See III Simpsonville Lot 266 Sellowood Circle
11614 Sept. 1, 1988	"			Mtg. Co. Wachovia	etal Benny W. Coldicutt	1958	281	.00 101,450	Poinsettia Sub. See 5 Lot 266 South Almond Dr.
11647 Sept. 1, 1988	"			Mtg. Co. Wachovia	etal Van Barton Miller	1958	302	.00 55,740	Miller + Leigh Hattall Miller Lot Property of Van Barton
11731 Sept 2 1988	"			Mtg Co. Wachovia	etal Larry L. Murphy	1958	365	.00 59,500	Lot 32 Blendale III
11764 Sept 2 1988	"			Mtg Co. Wachovia	etal Patrick W. Edwards	1958	446	.00 104,000	Chandler Ridge Lot 28 Pineapple Pointe
11688 Sept 2 1988	"			Mtg Co. Wachovia	etal William R. Keller	1958	377	.00	Bank for Mtg. see Bk. 1955 pg 73 Mtg assign Fortune Savings
11942 Sept. 6, 1988	"	dbla FAMCO Mtg. serv. corp		American Mtg. Corp	by atty in fact Brooks Sloan Gloria M. Burtner	1958	707	.00 25,000	Lot 60 Shannon Terrace
12432 Sept 8, 1988	"			Equity Corp. Union Home	etal Richard A. Lawson	1959	181	.00 36,000	Lot Poplar Dr
12361 Sept. 8, 1988	"			Corp Union Mtg.	Ind. P.A. for H. Collier Rostek James R. Rostek	1959	150		Mtg. Assign to Federal Home Loan Mtg. Corp. For Mtg. see Bk 1943 pg. 845
"	"			" "	" " "	1959	150		
12362 Sept 8, 1988	"		Corp.	Union Mtg.	etal Jimmy E. Howell	1959	151		Mtg. Assign to Fleet Road Estate Funding Corp. For Mtg. see Bk 1944 pg. 53
"	"		" "	" "	" " "	1959	151		
12363 Sept. 8, 1988	"		Corp	Union Mtg	etal Jerry Sanders	1959	152		Mtg. Assign to Federal Home Loan Mtg. Corp For Mtg. see Bk 1943 pg 810
"	"		" "	" "	" "	1959	152		
12944 Sept 12, 1988	"			Corp. Wachovia Mtg	etal Robert L. Humming	1959	835	.00 85,000	Willow Pond. Lot 7 Piedmont Golf Course Rd

REVERSE or MORTGAGEE Index to Real Estate Mortgages — Greenville County, S. C.

REG. U. S. PAT. OFFICE *Chas McCott* County Indexes Since 1888 An Identifying Trade Mark

Open at Proper Tab according to First Letter or Letters of Name and refer to Buff Sub-Index sheet for page reference.

COTT FAMILY NAME INDEX No. 75 © 1949
MADE BY THE COTT INDEX COMPANY, COLUMBUS, OHIO
SOLD BY PHOTO COPY SUPPLY, MAULDIN, S. C.

()

FILE NUMBER DATE OF RECORD	MORTGAGEES FAMILY NAMES	GIVEN NAMES ABCDEFGH	GIVEN NAMES IJKLMNO	GIVEN NAMES PQRSTUVWXYZ	MORTGAGORS	BOOK	PAGE	Amount	BRIEF DESCRIPTION, LOCATION, ETC. (Not Warranted)
12992 Sept 12, 1988	First			Co. Wachovia Mtg	James S. Salacia ^{et al}	1959	900	155,250	Lot 33 Bruce Farms Sub
12941 Sept 12, 1988	"			Union Mtg Corp	DeRoy Double ^{et al}	1959	839	49,299	Simpsonville Lots 10+11 + pt lot 9 Oakland Ave
12834 Sept 12, 1988	"			Union Mtg Corp	James J. Brown ^{et al}	Re-record 1959	748		Quending Corp. 301 Mtg re. Blk 1924 Mtg assign. Trust Real Est
"	"			"	"	Re-record 1959	748		pg 745 + Re-record Blk 1943 pg 721
13167 Sept 13, 1988	"			"	Belethia E. Bryant	1960	155	10,800	Mills Lot 61 Sec C Woodside
13324 Sept 14, 1988	"			Mtg Co. Wachovia Equity Corp.	Pamela G. Nicholls ^{et al}	1960	340	32,202	Monaghan Lot 34 Rotttingham Circle,
13576 Sept 15, 1988	"			Union Home	Christopher Nash Miller ^{et al}	1960	643	10,000	Sec I Lot 58 Westminster Village
13879 Sept 16, 1988	"			Cap. Union Mtg Equity Corp.	Wayne Swape Montgomery ^{et al}	1961	1	135,000	River Downs Lot 102 Partina Sec II
13965 Sept 19, 1988	"			Union Home	Brian D. Jones	1961	90	17,400	Investment Lot 18 Sub for Columbia
14053 Sept 19, 1988	"			Co. Wachovia Mtg	Ronald W. Heglar ^{et al}	1961	155	118,500	Lot 5 Stone Creek Sub.
14161 Sept 19, 1988	"			Corp. Union Mtg	Randall D. Short ^{et al}	Re-record 1961	279	41,750	3.4 acs Belvue Rd. Bates Jr
"	"			"	"	Re-record 1961	279		For orig Mtg see Rem Blk 1942 Pg. 248 + Re-record Blk 1956 pg. 619
14084 Sept 19, 1988	"			Corp. Union Mtg	Harry B. Jones ^{et al}	1961	210	61,100	Lot 90 Bruce Forest Sec. II
14238 Sept 19, 1988	"			Mtg. Co. Wachovia	Megouff Darwey ^{et al}	Re-record 1961	346	100,000	Lot 44 Plat Book 15-A
"	"			"	"	Re-record 1961	346		Page 95 For orig Mtg see Rem Blk 1939 pg 634
14239 Sept 19, 1988	"	Financial Corp Carolina			Kenneth Z. Briggs ^{et al}	1961	353	34,175	3.22 acs M ^s Elhansy Rd.

REVERSE or MORTGAGEE Index to Real Estate Mortgages — Greenville County, S. C.

REG. U. S. PAT OFFICE *Chas McCatt* County Indexes Since 1888 An Identifying Trade Mark

Open at Proper Tab according to First Letter or Letters of Name and refer to Buff Sub-Index sheet for page reference.

COTT FAMILY NAME INDEX No. 75 © 1949
MADE BY THE COTT INDEX COMPANY, COLUMBUS, OHIO
SOLD BY PHOTO COPY SUPPLY, MAULDIN, S. C.

FILE NUMBER	MORTGAGEES FAMILY NAMES	GIVEN NAMES ABCDEFGHIJ	GIVEN NAMES JKLMNO	GIVEN NAMES PQRSTUVWXYZ	MORTGAGORS	BOOK	PAGE	Amount	BRIEF DESCRIPTION, LOCATION, ETC. (Not Warranted)
13968	First			mtg. to	<i>et al</i>				Bank for Mtg on Bk 1958 pg 365
Sept. 19, 1988				Wachovia	Larry Z. Murphy	1961	89		Mtg Assign to Eastern Savings
14265	"			Corp.	<i>et al</i>			.00	Westmoreland Cir
Sept 20, 1988				Union Mtg	Sheldon Grant Walker	1961	283	53,100	Lot 17, 18 + 19 Sanford
14295	"			Equity Corp.	<i>et al</i>			.00	Buxton Ave
Sept 20, 1988				Union Home	Don C. Keeler	1961	462	49,000	Lot 2 Cedar Vale
14380	"	Services, Inc.		all/a James Junior Drummond	<i>et al</i>			.00	Harvard Dr
Sept 20, 1988			Family Financial		James J. Drummond	1961	528	78,840	Lot 11 Gantt Sp
14246	"	1616 FANCY Mtg Services Corp							
Sept 20, 1988			American Mtg Corp.		Marsha Libby Smith	1961	422		Mtg Assign to Austin Savings
"	"	"	"	"	"				Assoc. for Mtg. on Bk
"			"	"	"	"	1961	422	1916 pg 825
14537	"	Services, Inc.						.00	Parkview Sub. for Mtg on Bk 1952 pg 33
Sept. 21, 1988			Family Financial		Eddie Boyd, Jr.	1961	691	45,600	Lot 5 Alaska Ave.
14837	"			Corp.	<i>et al</i>			.00	for Mtg on Bk 1947 pg 487
Sept 22, 1988					Waymon M. Jennings Jr.	1961	926	46,950	2.03 acres White Dr
14831	"			Corp.	<i>et al</i>			.00	for Mtg on Bk 1910 pg 366
Sept 22, 1988					Ronald Lewis Hargrave	1961	931	71,300	Lot 7 Edwards Forest
14830	"			Corp.	<i>et al</i>			.00	
Sept 22, 1988					Debrah J. Freeman	1961	936	36,300	Lot Survey for Deborah
"	"			"	"				J. Freeman + Jeffrey N. Norris
"					"	"	1961	936	for Mtg on Bk 1950 pg 154
14829	"			Corp.	<i>et al</i>			.00	
Sept 22, 1988					Harry N. Armaly	1961	941	58,650	Lot 55 Montclair Sec IV
"	"			"	"				for Mtg on Bk 1950 pg 186
"					"	"	1961	941	
15009	"			Sec Inc.				.00	Jr.
Sept 22, 1988					Marie Ruth Layton	1962	117	28,800	3 acres prop of John Norwood
15132	"			Equity Corp.	<i>et al</i>			.00	Sec T Oreal Sp
Sept. 23, 1988					Charles R. McCurley	1962	253	47,700	Lots 49 + 50 Paris View
15149	"			Corp.	<i>et al</i>			100	for orig Mtg on Bk 1924 pg 949
Sept. 23, 1988					Albert Lee Nelson, Jr.	1962	312	68,450	Lot 66 = 0.62 acres Thunderbird Dr

REVERSE or MORTGAGEE Index to Real Estate Mortgages — Greenville County, S. C.

REG. U. S. PAT. OFFICE *Chas McCott* County Indexes Since 1888 An Identifying Trade Mark

Open at Proper Tab according to First Letter or Letters of Name and refer to Buff Sub-Index sheet for page reference.

COTT FAMILY NAME INDEX No. 75 © 1949
MADE BY THE COTT INDEX COMPANY, COLUMBUS, OHIO
SOLD BY PHOTO COPY SUPPLY, MAULDIN, S. C.

()

FILE NUMBER DATE OF RECORD	MORTGAGEES FAMILY NAMES	GIVEN NAMES ABCDEFGH	GIVEN NAMES IJKLMNO	GIVEN NAMES PQRSTUVWXYZ	MORTGAGORS	BOOK	PAGE	Amount	BRIEF DESCRIPTION, LOCATION, ETC. (Not Warranted)
15115 Sept 23, 1988	First			mtg. to. Wachovia	<i>etal</i> Kevin P. Couert	1962	219	64,615	Conerbach Dr., Conerbach I Lot 19 Germantown Court +
15285 Sept 23, 1988	"			mtg. to. Wachovia	<i>etal</i> George Lynn Fleming	1962	380	107,100	Fairview Ave. Dur 0.38 acs North Main St +
15492 Sept 26, 1988	"			mtg. co. Wachovia	Michael G. Ash, <i>etal</i>	1962	654	59,635	Sec 2 Peppertree Lot 222 Winterfield Place
15561 Sept 27, 1988	"	Financial Corp. Carolina			Cecil W. Alexander	1962	783	13,549	Village Lot 49 Appaloosa Dr. Mustang
15794 Sept 28, 1988	"	dba FAMCO mtg. serv. corp. American mtg. corp.			<i>etal</i> Walter H. Wickliffe	1963	88	50,000	Forest Lot 19 Lindmont Dr. Henderson
15804 Sept 28, 1988	"			Union ^{corp} mtg.	<i>etal</i> George J. Klarmann	1963	138		mtg. corp for mtg. see Bk 1941 pg 881 Mtg Assign to Federal Home Loan
16011 Sept 28, 1988	"	mtg. to. American			<i>etal</i> Franklin D. Ruff	1963	294		Release by them from judgement Roll # 88-4701 for mtg. see
"	"	"			"	1963	294		Bk 1689 pg. 865
16068 Sept 29, 1988	"	Carolina Financial Corp.			<i>etal</i> Randy E. Pilgrin Dr.	1963	449	40,429	Lot 2 Partridge Hills Cleveland Sp.
16069 Sept 29, 1988	"	Carolina Financial Corp.			<i>etal</i> Leslie R. Lacey	1963	453	22,388	Lot 75 Garrard Dr.
16070 Sept 29, 1988	"	Carolina Financial Corp.			<i>etal</i> Ben Lee Bailey	1963	457	16,643	1 acs Club Dr.
16250 Sept 29, 1988	"			Mtg Co. Wachovia	<i>etal</i> James A. Wood	1963	614	59,586	Lot 3, Cannon St. Rd. Dur
16253 Sept 29, 1988	"	Carolina Financial Corp.			Maethy G. Simmons	1963	628	17,893	pt tract Old Settlement Mauldin
16248 Sept 29, 1988	"			Mtg Co. Wachovia	Sallie H. Savage	1963	632	40,400	1.022 acs Cedar Run
16336 Sept 30, 1988	"			mtg. co. Wachovia	John C. Piedel	1963	766	60,000	Lot B Lake Fairfield Dr. Sec. III
16448 Sept 30, 1988	"			mtg. co. Wachovia	James M. Caughman <i>etal</i>	1963	944	120,000	Lot 49 Belle Lane Acres

REVERSE or MORTGAGEE Index to Real Estate Mortgages — Greenville County, S. C.

REG. U. S. PAT. OFFICE *Chas McCott* County Indexes Since 1888 An Identifying Trade Mark

Open at Proper Tab according to First Letter or Letters of Name and refer to Buff Sub-Index sheet for page reference.

COTT FAMILY NAME INDEX No. 75 © 1949
MADE BY THE COTT INDEX COMPANY, COLUMBUS, OHIO
SOLD BY PHOTO COPY SUPPLY, MAULDIN, S. C.

FILE NUMBER DATE OF RECORD	MORTGAGEES FAMILY NAMES	GIVEN NAMES ABCDEFGH	GIVEN NAMES IJKLMNO	GIVEN NAMES PQRSTUVWXYZ	MORTGAGORS	BOOK	PAGE	Amount	BRIEF DESCRIPTION, LOCATION, ETC. (Not Warranted)
16531 Sept. 30, 1988	First			mtg. Co. Wachovia	Billy B. Massey et al	re record 1964	110	.00 57,000	For Deigo Rem. Blk. 1944 pg 869 Lot 98 Cedar Vale Sec. II
16576 Oct. 3, 1988	"	Carolina Financial Corp			Eric Widenhouse	1964	185	.00 10,492	0.934 acre Bethany Rd Chesterfield Estate Sec 4
16718 Oct. 3, 1988	"			Corp. Union Mtg	Jay Dietrich et al	1964	398	.00 48,050	Lot 87 Carverham Row
16726 Oct. 3, 1988	"			Mtg. Co. Wachovia	Iola J Smith	1964	446	.00 54,750	Lot 52 Hudson Acum Sub
16724 Oct. 3, 1988	"			Mtg. Co. Wachovia	Brian M. Batson et al	1964	450	.00 70,532	Sub. Lot 47 Casa Roma Estate
16727 Oct. 3, 1988	"			Corp. Union Mtg.	Robert Z. Cooper	1964	455	.00 49,750	Sub. Lot 23 Ponder Rose Village
16872 Oct. 3, 1988	"	Carolina Financial Corp			Terrie Walker Clark	1964	672	.50 22,888	Dr. Chewy Chan Sub. Lot 181 + pt lot 180 Keller
16900 Oct. 3, 1988	"			Equity Corp Union Home	Robbie C. Hiott	1964	713	.00 13,500	Lot 200 Oak-Crest Sub
16921 Oct 4, 1988	1st			National Mtg Corp	Francis Adams Clark Jr. et al	mtgs + assign re-record 1964	777	.00 75,750	for mtg see bk 1922 pg 855 Lot 18 Kilder Creek Estates Ph 1
16947 Oct 4, 1988	First			Mtg Co. Wachovia	James L. Burnett et al	re-record 1964	784	.00 75,000	for mtg see bk 1946 pg 94 Lot 7 Linkside ph 1 sec 1
17010 Oct 4, 1988	"			Corp. Union Mtg	Wayne Swope Montgomery et al	re-record 1964	806	.00 135,000	for mtg see bk 1961 pg 1 Lot 102 Sec 2 River Downs
17013 Oct 4, 1988	"			Mtg Co. Wachovia	William R. Sigmore, et al	1964	836	.00 30,000	Westcliffe Sec III-B Lot 220 Eastcliffe Way
17122 Oct 5, 1988	"			Equity Corp Union Home	Peggy Burton Sims Smith	1964	968	.00 27,400	14.36 acre Augusta Rd. Harbor Towne
17319 Oct 5, 1988	"			Mtg. Co. Wachovia	Diane K Damborg	1965	164	.00 39,028	Unit 2 Stanley Dr.
17318 Oct 5, 1988	"			Equity Corp Union Home	Frank A. Smythe et al	1965	184	.00 10,000	Sub Lot 89 Verdine Estates

(over)

REVERSE or MORTGAGEE Index to Real Estate Mortgages — Greenville County, S. C.

REG. U. S. PAT. OFFICE *Chas. McCott* County Indexes Since 1888 An Identifying Trade Mark

Open at Proper Tab according to First Letter or Letters of Name and refer to Buff Sub-Index sheet for page reference.


COTT FAMILY NAME INDEX No. 75 © 1949
MADE BY THE COTT INDEX COMPANY, COLUMBUS, OHIO
SOLD BY PHOTO COPY SUPPLY, MAULDIN, S. C.

()

FILE NUMBER DATE OF RECORD	MORTGAGEES FAMILY NAMES	GIVEN NAMES ABCDEFGH	GIVEN NAMES IJKLMNO	GIVEN NAMES PQRSTUVWXYZ	MORTGAGORS	BOOK	PAGE	Amount	BRIEF DESCRIPTION, LOCATION, ETC. (Not Warranted)
17114 Oct 5, 1988	First	Equities Corp.			Continental Assoc. a ^{part of Mtg}	1964	943		pt int in mtg assigned
"	"	"	"		" "	1964	943		Joseph H. Harman II 26.32 Harold P. Baker 9.87
"	"	"	"		" "	1964	943		Collins S. Powell 9.87 Vaughan B. Rasmussen II 9.87
"	"	"	"		" "	1964	943		Albert L. Scott Jr. 9.87 For mtg see Bl. 1587 pg 839
17465 Oct 6, 1988	"			Equity Corp.	Danny W. Guilford ^{etal}	1965	367	44,800	Let Standing App Rd
17622 Oct 7, 1988	"			Union Home Corp.	Harry B. Jones ^{etal}	Re Record		.00	orig mtg. see Bl 1961 pg 210
17685 Oct 7, 1988	"			Union Mtg. Co.	James M. Johnson ^{etal}	1965	631	44,941	Let 90 Berea Forest Sec. II for Acra
17832 Oct 10, 1988	"			Wichovia	Greg R. Delaney ^{etal}	1965	809		Let 7 Piedmont Park Rd. Toke Assoc. For Mtg see 1957 pg 559
17882 Oct 10, 1988	"			Sup Mtg Corp. Corp of S.C.	Paul Andrew Zantoff ^{etal}	1965	927		Mtg assign United Fed St L. Mtg Corp for mtg see Bl 1000 pg 7
17955 Oct 11, 1988	"			President Equity Corp.	Morris E. Jones ^{etal}	1965	991	27,500	Mtg Assign to Federal Home Loan
18050 Oct 11, 1988	"			Union Home Corp.	Elaton Lee Johnson ^{etal}	1966	66	40,150	Let 4 Golden Grove Ests
18286 Oct 12, 1988	"			Union Mtg	Mark J. Whittle Jr. ^{etal}	1966	250		Let 104 Stonewood
"	"			Sup Mtg Corp.	" "	1966	250		For mtg see Bl 1886 pg 644 + Mtg assign Marina Midland Bl N. A. Re record Bl 1890 pg 441
18284 Oct 12, 1988	"			Sup Mtg Corp.	Ronald W. Robb ^{etal}	1966	252		Mtg Corp. For mtg see Bl 1889 pg 136
18339 Oct 12, 1988	"		SJA Dist Union	Home Equity Corp.	Harold A. Allen ^{etal}	1966	294		Mtg assign Barclay American For mtg see Bls 1545 pg 646
18457 Oct 13, 1988	"			Union Mtg Equity Corp.	Diane S. Wharton ^{etal}	1966	435	22,400	Mtg assign Margaret P. Allen Valley
				Union Home	Diane S. Mosely	1966	435		Let 338 Pacific Ave Pleasant

REVERSE or MORTGAGEE Index to Real Estate Mortgages — Greenville County, S. C.

REG. U. S. PAT. OFFICE *Chas McCott* County Indexes Since 1888
An Identifying Trade Mark

 Open at Proper Tab according to First Letter or Letters of Name and refer to Buff Sub-Index sheet for page reference.

COTT FAMILY NAME INDEX No. 75 © 1949
MADE BY THE COTT INDEX COMPANY, COLUMBUS, OHIO
SOLD BY PHOTO COPY SUPPLY, MAULDIN, S. C.

FILE NUMBER DATE OF RECORD	MORTGAGEES FAMILY NAMES	GIVEN NAMES ABCDEFGHIJ	GIVEN NAMES JKLMNO	GIVEN NAMES PQRSTUVWXYZ	MORTGAGORS	BOOK	PAGE	Amount	BRIEF DESCRIPTION, LOCATION, ETC. (Not Warranted)
18453 Oct. 13, 1988	First			Equity Corp. Union Home Co.	Lewis J. Drew	1966	442	9,000	Lot 31 Sharon Park
18571 Oct. 13, 1988	"			Wachovia Mtg Co.	Robert W. Amick	1966	597	75,000	Lot 10 Star lot
18578 Oct. 13, 1988	"			Wachovia Mtg Co.	James B. McMill	1966	603	118,250	Hunter Wood Pleasant Dr. I Lot 181 Foxworth Lane
18586 Oct. 13, 1988	"			Equity Corp. Union Home	Bobbie C. Hiett	1966	608	13,500	Lot 200 Oak - West Sub Sec. 2 For orig mtg in Bk 1964
"	"			"	"	1966	608		pg. 713
18678 Oct. 14, 1988	"			Real Corp Union Commer. Co.	Joshua E. Varat	✓	✓	✓	88-3401 Lifted - Inacts - See # 5 Dist II Ph II
18805 Oct. 14, 1988	"			Wachovia Mtg Co.	Johnson Homes. Inc.	1966	812	108,200	Lot 137 Hunter Woods
18857 Oct. 14, 1988	"			Wachovia Mtg Co.	Daniel M. Einstein	1966	886	92,000	Lot 34 McPherson Ln
18875 Oct. 17, 1988	"			Equity Corp. Union Home	John W. Lane	1966	900	12,500	Village Sec II Lot 81 Westminster
18929 Oct. 17, 1988	"			Union Mtg Corp.	Leonard E. White	1966	946	54,650	Sec II Sville Lot 749 Westwood
18928 Oct. 17, 1988	"			Union Mtg Corp.	Brian P. Padilla	1966	951	45,600	Sec V Sville Lot 486 Westwood
18992 Oct. 17, 1988	"			Mtg Co. Wachovia	Vicki O. Barber	1966	966	50,292	Lot 1 Sunrise Terrace
19095 Oct. 17, 1988	"			Union Mtg Corp.	Joseph M. Brewster	1967	123	24,300	0.12 acres Dunbar St
19029 Oct. 12, 1988	"	Delta FAMCO Mtg. Serv. Corp.		American Mtg. Corp.	Michael D. Jennings	1967	40	129,000	Lot 60 Valley Oaks Pk
19087 Oct. 17, 1988	"			Union Mtg Corp.	Edward Z. Salathe	1967	106	83,000	Lot 69 Heritage Lake Sub.
19267 Oct. 18, 1988	"			Equity Corp. Union Home	Barry S. Wimberly	1967	345	42,000	Map. No One Sec. I Lot Auger Creek

REVERSE or MORTGAGEE Index to Real Estate Mortgages — Greenville County, S. C.



REG. U. S. PAT. OFFICE *Chester McCall* County Indexes Since 1888 An Identifying Trade Mark

Open at Proper Tab according to First Letter or Letters of Name and refer to Buff Sub-Index sheet for page reference.

COTT FAMILY NAME INDEX No. 75 © 1949
MADE BY THE COTT INDEX COMPANY, COLUMBUS, OHIO
SOLD BY PHOTO COPY SUPPLY, MAULDIN, S. C.

()

FILE NUMBER DATE OF RECORD	MORTGAGEES FAMILY NAMES	GIVEN NAMES ABCDEFGH	GIVEN NAMES IJKLMNO	GIVEN NAMES PQRSTUVWXYZ	MORTGAGORS	BOOK	PAGE	Amount	BRIEF DESCRIPTION, LOCATION, ETC. (Not Warranted)
19618 Oct. 20, 1988	First			Mtg. Co. Wachovia	Patrick N. Harrett, et al	1967	729	100 67,376	Circle Lot 24 Abbeccano Ave., Augusta
19898 Oct 21, 1988	"			"	Douglas C. Deane Jr. et al	1967	985	80 29,198	Lots 30, 31 San Louis Pl. Kerington Rd Brook Glen Gardens
20071 Oct. 24, 1988	"			corp. Union Mtg	Burgess Z. Wingrove et al	1968	208	100 75,750	Lot 127 Shrevebrook Dr. +
20145 Oct. 24, 1988	"			Mtg. Co. Wachovia	Sallie D. Savage	1968	281	100 40,400	1.022 acm = Lot C. Cedar Jerran Sub. Mauldin. For orig Mtg see Bk 1963 pg. 632
"	"			"	"	1968	281	100	Monaview Sub
20171 Oct. 24, 1988	"			corp. a N.C. Corp. Union Mtg	Virginia M. Williams et al	1968	323	100 43,200	Lot 21 Children Circle Terrestre Creek.
20235 Oct 25, 1988	"	Alpha Jamco		Mtg Serv Corp. American Mtg Corp.	John D. Seldemust et al	1968	366	100 123,500	Lot 11 Terrestre Creek Dr.
20287 Oct 25, 1988	"			Mtg Co. Wachovia	Stephen J. Gurgan et al	1968	441	100 55,999	Lot 14 Kantonah Sub. Sec. C.
20443 Oct. 26, 1988	"			Equity Corp Union Home	William B. Hoy et al	1968	673	100 12,000	Lot 166 Pine Creek Dr. Woodfield
20492 Oct. 26, 1988	"			corp. Union Mtg	James Steven Morgan et al	1968	724	100 50,800	Indian Hills Sub Pt lot 21 Hiawassa Dr.
20486 Oct. 26, 1988	"			corp. Union Mtg	Leo H. Hill et al	1968	729	100 80,400	Lot 93 Botany Woods Sub. Sec. II For orig Mtg see Bk 1935 pg. 168 + Bk 1945 pg. 107
"	"			"	"	1968	729	100	Greenon Mills Sub Sec I
20578 Oct. 26, 1988	"			corp. a N.C. Corp. Union Mtg	Don Edward Cox, Jr. et al	1968	790	100 31,100	Lot 9 Greenon Mill Village
20431 Oct. 26, 1988	"			corp. Union Mtg	Randall D. Short et al	1968	694	100	Mtg Assign to Fleet Real Estate Financing Corp. For Mtg see Bk 1942 pg. 248 + Re Record Bk 1956 pg. 619 + Re Record Bk 1961 pg. 279
"	"			"	"	1968	694	100	
"	"			"	"	1968	694	100	
"	"			"	"	1968	694	100	

REVERSE or MORTGAGEE Index to Real Estate Mortgages — Greenville County, S. C.

REG. U. S. PAT. OFFICE *Chas McCulloch* County Indexes Since 1888 An Identifying Trade Mark

Open at Proper Tab according to First Letter or Letters of Name and refer to Buff Sub-Index sheet for page reference.

COTT FAMILY NAME INDEX No. 75 © 1949
MADE BY THE COTT INDEX COMPANY, COLUMBUS, OHIO
SOLD BY PHOTO COPY SUPPLY, MAULDIN, S. C.

FILE NUMBER DATE OF RECORD	MORTGAGEES FAMILY NAMES	GIVEN NAMES ABCDEFGHIJ	GIVEN NAMES KLMNO	GIVEN NAMES PQRSTUWXYZ	MORTGAGORS	BOOK	PAGE	Amount	BRIEF DESCRIPTION, LOCATION, ETC. (Not Warranted)
20625 Oct 27, 1988	First			Equity Corp. Union Home	aka Mary E. Thompson Smith Mary E. Smith	1968	880	13,500	Lot 7 Butts sp
20648 Oct 27, 1988	"			Equity Corp. Union Home	Fred Decker ^{et al}	1968	948	21,600	Lot Old Augusta Rd. Valley
20698 Oct 27, 1988	"	Family Financial Serv. Inc.			James H. Pearson ^{et al}	1968	981	76,257	Lot 333 Pleasant
20697 Oct 27, 1988	"	"	"	"	Hubert Delano M. Underwood	1968	983	47,880	Gudron Mill No 2 Village Lot 11 Bayland St
20818 Oct 27, 1988	"			Cap. Union Mtg	Gene St. Abels	1969	166	120,000	Pelham Ph I Sec III Lot 13 Shadow Way Union Mtg see Bk 1946 pg 228
"	"			"	"	1969	166		
20866 Oct. 28, 1988	"	d/b/a FAMCO	mtg service corp.	American mtg corp.	Stanton A. MacIntyre ^{et al}	1969	213	73,600	Truck Estate Phase I Lot 22 Holland Rd. Gilder
20911 Oct. 28, 1988	"	d/b/a FAMCO	mtg service corp.	American mtg corp.	W. Fred Moorhead, Jr. ^{et al}	1969	328	75,000	pg. 24 Lots 47, 48 + 49 Plat Bk 16 J
20928 Oct. 28, 1988	"			to. Wachovia Mtg.	Michael J. Oak ^{et al}	1969	351	59,635	Lot 222 Winterfield Plan Pepperidge Sec 2. For orig mtg see Bk 1962 pg. 654
"	"			"	"	1969	351		
21139 Oct 31, 1988	"			Cap. Union Mtg	Spa. Anthony Keith Marton ^{et al} Anthony K. Marton	1969	520		Mtg Corp. Union Mtg see Bk 1908 pg 332 Mtg assign Fed Home Loan & Record Bk 1914 pg 195
"	"			"	"	1969	520		
21202 Oct. 31, 1988	"	Carolina Financial Corp.			Russell Scott Bailey	1969	721	36,696	Hills Lots 12 + 13 North Lake
21294 Oct. 31, 1988	"			mtg. to. Wachovia	Donald Z. Reeder ^{et al}	1969	846	63,450	Wachawken Hill Lot 16 Wachawken Circle
21331 Oct. 31, 1988	"			mtg. to. Wachovia	Dominic A. Vivona ^{et al}	1969	913	48,832	Lot 6 Yawn Rd.
21371 Nov. 1, 1988	"	d/b/a FAMCO	mtg service corp.	American mtg Corp.	Colvin E. Vaughn ^{et al}	1969	981	112,000	Mauldin Lot 5 J. Foresto Farms

REVERSE or MORTGAGEE Index to Real Estate Mortgages — Greenville County, S. C.

REG. U. S. PAT OFFICE *Chas McCorkle* County Indexes Since 1888 An Identifying Trade Mark

Open at Proper Tab according to First Letter or Letters of Name and refer to Buff Sub-Index sheet for page reference.

COTT FAMILY NAME INDEX No. 75 © 1949
MADE BY THE COTT INDEX COMPANY, COLUMBUS, OHIO
SOLD BY PHOTO COPY SUPPLY, MAULDIN, S. C.

()

FILE NUMBER DATE OF RECORD	MORTGAGEES FAMILY NAMES	GIVEN NAMES ABCDEFGH	GIVEN NAMES IJKLMNO	GIVEN NAMES PQRSTUVWXYZ	MORTGAGORS	BOOK	PAGE	Amount	BRIEF DESCRIPTION, LOCATION, ETC. (Not Warranted)
21459 Nov. 1, 1988	First			mtg. to. Wachovia	etal Franco Davassani	1970	15	150,100	Lot 7 Jundal Ave. Crescent Sec. 5
21472 Nov. 1, 1988	"			mtg. to. Wachovia	etal Stephen B. Bailey	1970	74	55,000	Lot 462 Red Note Estate
21506 Nov. 1, 1988	"			mtg. to. Wachovia	etal Willie K. Pester	1970	87	60,000	Lot 3 Property of T.C. Roberts
21491 Nov. 1, 1988	"			mtg. to. Wachovia	etal Ronald W. Janner	1970	97	101,350	Lot 20 Walden Pond
21550 Nov. 1, 1988	"			mtg. to. Wachovia	etal Johnathan O. McCullough	1970	185	57,900	Lot 128 Blunkle Sec. IV
21586 Nov. 1, 1988	"			mtg. to. Wachovia	etal Jeffrey W. Ward	1970	217	46,214	Lot 89 Chesterfield Estate
21652 Nov. 1, 1988	"	mtg. corp Carolina			etal Robert B. Wickiser	1970	317	45,308	Lot 36 Kirkwood Heights
21689 Nov. 1, 1988	"			mtg. to. Wachovia	etal James B. Zooley	1970	362	68,066	Lot 74 University Park Bank for mtg see Bk 1944 pg 362
21384 Nov. 1, 1988	"			Corp. Union mtg	etal Daniel John Lange	1969	999		Mtg assign D.C. Fed Savings for mtg see Bk 1970 pg 317
21639 Nov. 1, 1988	"	mtg corp Carolina			etal Robert B. Wickiser	1970	321		Mtg assign to SGN Mtg corp.
21795 Nov. 2, 1988	"			Corp Union mtg	etal Samuel J. DeMottose	1970	499		Mtg assign to Fleet Real Estate Funding Corp. for mtg see Bk 1945 pg 586 + Renewal Bk 1956 pg 349
"	"			" "	" "	1970	499		
"	"			" "	" "	1970	499		
21993 Nov. 3, 1988	"	Financial Corp. Carolina			etal Cecil W. Alexander	Revised 1970	807	13,549	Appalosa Dr for mtg see Bk Lot 49 Mustang Village 1962 pg 283
"	"	"	"		" "	1970	807		
21994 Nov. 3, 1988	"	Financial Corp Carolina			etal Leslie R. Lacy	Revised 1970	803	22,388	for mtg see Bk 1963 pg 453 Lot 75 Garrison Dr. Cleveland

REVERSE or MORTGAGEE Index to Real Estate Mortgages — Greenville County, S. C.

REG. U. S. PAT. OFFICE *Chas. McCott* County Indexes Since 1888 An Identifying Trade Mark


Open at Proper Tab according to First Letter or Letters of Name and refer to Buff Sub-Index sheet for page reference.

COTT FAMILY NAME INDEX No. 75 © 1949
MADE BY THE COTT INDEX COMPANY, COLUMBUS, OHIO
SOLD BY PHOTO COPY SUPPLY, MAULDIN, S. C.

FILE NUMBER DATE OF RECORD	MORTGAGEES FAMILY NAMES	GIVEN NAMES ABCDEFGHIJ	GIVEN NAMES JKLMNO	GIVEN NAMES PQRSTUVWXYZ	MORTGAGORS	BOOK	PAGE	Amount	BRIEF DESCRIPTION, LOCATION, ETC. (Not Warranted)
22179 Nov 3, 1988	First			Equity Corp. Union Home	Maries Huffin ^{etal}	1970	939	11,400	Lot 21 North Sunset Hills Biltmore
22184 Nov 3, 1988	"			Equity Corp. Union Home	Scharak Balich	1970	946	7,500	Lot 51 Two Notch Rd
22183 Nov 3, 1988	"			Equity Corp. Union Home	Carolyn C. Greene	1970	952	23,000	Rt. Queen Valley Csts Lot 107 East Round Hill
22032 Nov 3, 1988	"			Co. Wachovia Mtg	Robert D. Davis ^{etal}	1970	855		Mtg assign Fortune Savings Bank. In Mtg on Bk 1950 pg 732 & Remord Bk 1954 pg 262
"	"			"	"	1970	855		
22384 Nov 4, 1988	"			Equity Corp. Union Home	Mary E. Dixon	1971	192	21,400	Sylvan Hills Lot 85 Collier Rd
22325 Nov 4, 1988	1st	etal Nationwide Builders Carolina Contracting Co.			Raymon Vance Green ^{etal}	✓	✓	✓	88-3678 Rest Furniture - 420 Jeter Rd Jr.
22457 Nov 7, 1988	First	appa FAMCO Mtg Serv Corp. American Mtg Corp			Paul W. Curlee ^{etal}	1971	310	87,100	Parkins Mill Rk Barksdale Lot 54 Barksdale Rd +
22653 Nov 7, 1988	"			Corp. Union Mtg	Wilma D. Benson ^{etal}	1971	480	39,200	Lot 8 of Rachel G. Cely
22651 Nov 7, 1988	"			Corp. Union Mtg	Calvin Benson ^{etal}	1971	484		Mtg assign Sec of Housing & Urban Dev. for S.C. State Housing Dev Authority. 2nd Mtg on Bk 1971 pg 480
"	"			"	"	1971	484		
"	"			"	"	1971	484		
22775 Nov 8, 1988	"			Equity Corp. Union Home	Eugene D. Bengard	1971	600	35,000	Abelia Rd, Paris Mon 2p. Sec. 2 Lot 10 Harrison Circle
22825 Nov 8, 1988	"	d/b/a FAMCO Mtg Service Corp. American Mtg Corp			David R. Rubin ^{etal}	1971	680	85,950	Sec. 5 Lot 44 Edwards Forest
22955 Nov 9, 1988	"			Corp. Union Mtg	Harden Barksdale Jr. ^{etal}	1971	833		Funding Corp. In Mtg on Bk 1943 pg Mtg assign Trust Real Est 732 + Remord Bk 1955 pg 208
"	"			"	"	1971	833		

REVERSE or MORTGAGEE Index to Real Estate Mortgages — Greenville County, S. C.

REG. U. S. PAT. OFFICE *Chas McCulloch* County Indexes Since 1888 An Identifying Trade Mark

 Open at Proper Tab according to First Letter or Letters of Name and refer to Buff Sub-Index sheet for page reference.

COTT FAMILY NAME INDEX No. 75 © 1949
MADE BY THE COTT INDEX COMPANY, COLUMBUS, OHIO
SOLD BY PHOTO COPY SUPPLY, MAULDIN, S. C.

()

FILE NUMBER DATE OF RECORD	MORTGAGEES FAMILY NAMES	GIVEN NAMES ABCDEFGHIJ	GIVEN NAMES JKLMNO	GIVEN NAMES PQRSTUVWXYZ	MORTGAGORS	BOOK	PAGE	Amount	BRIEF DESCRIPTION, LOCATION, ETC. (Not Warranted)
23097 Nov 10, 1988	First			Equity Corp Union Home	5/2 Linda Lellis Davis Linda L. Davis	1972	01	.00 23,000	Lee Hgts Lot 1 Stevenson Ln
23379 Nov 11, 1988	"			Mtg. Co. Wachovia	Susan P. Dobson	1972	262	.00 44,905	Lot 2 Monaview Sub. Baths 2p.
23434 Nov 11, 1988	"			Mtg. Co. Wachovia	Joyce A. Heline <i>et al</i>	1972	328	.00 35,000	3.74 acres Hart Cut Rd.
23472 Nov 11, 1988	"			Equity Corp Union Home	St James C. Robinson Jr. <i>et al</i> James C. Robinson	1972	349	.00 7,500	Lot 7 Hellama St. Sec II
23464 Nov 11, 1988	"			Mtg. Co. Wachovia	<i>et al</i> Walter C. Morton	1972	359	.00 81,200	Lot 22 Ruxton Place Phase I
23454 Nov 11, 1988	"			Equity Corp. Union Home	Revised Richard Belich	1972	354		For Mtg see Bd 1970 pg 946 Mtg assign) 2nd Money Store
23568 Nov 14, 1988	"			Mtg Co. Wachovia	Judy Dail Mahaffey	1972	418	.00 80,000	Pine Gate Lot 40 Pine Gate Dr
23678 Nov 14, 1988	"	Service Inc.			Myrtle Antone	1972	569	.00 6,864	Richmond Hills Lot 4 Vicksburg Dr
23799 Nov 15, 1988	"	Family Financial		Mtg Co. Wachovia	<i>et al</i> Gen Chhung Jan	1972	653	.00 50,000	Sec IV Lot 105 Blk north Esto
23894 Nov 15, 1988	"	Family Financial		Sec Inc. Equity Corp.	Revised Roger Sullas Jr.	1972	754	.00 11,232	0.75 acre Miller Rd
24095 Nov 16, 1988	"			Union Home	Bobby H. Callahan	1973	3	.00 7,500	Lot 9 Prentiss Ave
24108 Nov 16, 1988	"			Equity Corp. Union Home	<i>et al</i> Marion Huppel	1973	8	.00 17,500	Lot 21 North Sunset Hill
24271 Nov 17, 1988	"			Mtg Co. Wachovia	<i>et al</i> Robert W. Hamilton	1973	165	.00 112,750	Creek Golf View Sub Lot 25 Fairview at Pebble
24352 Nov 17, 1988	"			Corp. Union Mtg	<i>et al</i> Benjamin E. Johnson	1973	215	.00 26,900	Lot 132 Woodside Mill.
25075 Nov 23, 1988	"			Corp. Union Mtg	<i>et al</i> Wayne W. West	1973	965	.00 43,050	W. West Lots 14+15 Survey for Wayne
25102 Nov 22, 1988	"			Mtg Co. Wachovia	<i>et al</i> Jerry Powell	1973	993	.00 109,250	Jennette Wood Sec 7 Lot 78 Pigeon Point Rd

REVERSE or MORTGAGEE Index to Real Estate Mortgages — Greenville County, S. C.

REG. U. S. PAT. OFFICE *Chas. McCott* County Indexes Since 1888 An Identifying Trade Mark

Open at Proper Tab according to First Letter or Letters of Name and refer to Buff Sub-Index sheet for page reference.

COTT FAMILY NAME INDEX No. 75 © 1949
MADE BY THE COTT INDEX COMPANY, COLUMBUS, OHIO
SOLD BY PHOTO COPY SUPPLY, MAULDIN, S. C.

FILE DATE	FILE NUMBER DATE OF RECORD	MORTGAGEES FAMILY NAMES	GIVEN NAMES ABCDEFGH	GIVEN NAMES IJKLMNO	GIVEN NAMES PQRSTUWXYZ	MORTGAGORS	BOOK	PAGE	Amount	BRIEF DESCRIPTION, LOCATION, ETC. (Not Warranted)
Nov. 2	26933 Dec 5, 1988	First			Mtg Co. Wachovia	Allen J. Nelson	1976	287	.00 75,000	Lot 263 Silverleaf Sec 6
Nov. 2	27011 Dec 6, 1988	First			Corp. Union Mtg	Calvin Benson	1976	166		Mtg assign S.C. State Housing Finance & Development Authority for Mtg see Bk 1971 pg 480 + Leonard Bk 1976 pg 366
Nov. 2	" "	"			"	"	1976	166		
Nov. 25	" "	"			"	"	1976	166		
Nov. 25	26989 Dec 6, 1988	"			Corp. Union Mtg	Calvin Benson	1976	366	39,200	Lot 8 of Rachel J. Cely for orig Mtg see Bk 1971 pg. 480
Nov. 25	" "	"			"	"	1976	366		
Nov. 2	27345 Dec 8, 1988	"	Financial Corp. Carolina			Mary J. Redmond	1976	759	41,973	5.64 acres Bethany Rd.
Nov. 2	27349 Dec 8, 1988	"			Equity Corp. Union Home	Albert B. Galloway, Jr	1976	771	23,000	Lot 7 Mtn. Meadows Sec. 4
Nov. 2	27348 Dec 8, 1988	"			Equity Corp. Union Home	Jimmy Roque Foster	1976	778	7,500	Lot 435 Bella Meade
Nov. 2	27406 Dec 8, 1988	"			Mtg. Co. Wachovia	John C. Priedel	1976	826	60,000	Mtg see Bk 1963 pg. 766 Lot B Lake Fairfield on for orig
Nov. 2	27405 Dec 8, 1988	"			Corp. Union Mtg	James Steven Morgan	1976	830	50,800	Pt Lot 21 Hiwassee Dr. Indian Hills Sub. for orig Mtg see Bk 1968 pg. 724
Nov. 2	" "	"			"	"	1976	830		
Nov. 2	27538 Dec 8, 1988	"			Corp. a.H.C. Corp. Union Mtg	S/A Michael Herbert Butler	1977	17	63,125	Lot 90 Rosewood Circle Peachtree Terrace Sub for orig Mtg see Bk 1941 pg 969
Nov. 2	" "	"			"	M. Butler	1977	17		
Nov. 2	" "	"			"	"	1977	17		
Nov. 26	27759 Dec 9, 1988	"			Corp. Wachovia Mtg	Nancy P. Kennedy	1977	171	80,000	Sec. 14 for Mtg see Bk 1946 pg 126 Lot 82 Northwood
Nov. 26	27830 Dec 12, 1988	"			Equity Corp. Union Home	AKA Ann Zigor	1977	255	36,000	St. Lots 3, 4 + 5 Earnhardt

REVERSE or MORTGAGEE Index to Real Estate Mortgages — Greenville County, S. C.

REG. U. S. PAT. OFFICE *Chas McCott* County Indexes Since 1888 An Identifying Trade Mark

Open at Proper Tab according to First Letter or Letters of Name and refer to Buff Sub-Index sheet for page reference.

COTT FAMILY NAME INDEX No. 75 © 1949
MADE BY THE COTT INDEX COMPANY, COLUMBUS, OHIO
SOLD BY PHOTO COPY SUPPLY, MAULDIN, S. C.

()

FILE NUMBER	MORTGAGEES	GIVEN NAMES	GIVEN NAMES	GIVEN NAMES	MORTGAGORS	BOOK	PAGE	Amount	BRIEF DESCRIPTION, LOCATION, ETC.
DATE OF RECORD	FAMILY NAMES	ABCDEFGH	IJKLMNO	PQRSTUVWXYZ					(Not Warranted)
27844				mtg. Co.	Wachovia <i>ital</i>			.00	
Dec 12, 1988	First			Wachovia	James W. Black	1977	285	111,049	Lot 29 Sharon Place Sub
27994				Corp. N.C. Corp.	<i>ital</i>			.00	
Dec 12, 1988	"			Union Mtg	Mark J. Swanson	1977	432	49,700	Lot 29 North Gardens Sec II
28001				Corp	<i>ital</i>			.00	
Dec 12, 1988	"			Union Mtg	Michael Z. Satterfield	1977	447	37,250	Lot 19 Jesse Ave
28313		Alpha FAMCO	Mtg Serv Corp.		<i>ital</i>			.00	Cardmoor Ct
Dec 13, 1988	"	American	Mtg Corp.		Clender O. Swimmer	1977	759	90,000	Lot 37 Beemington
28350				Equity Corp.	<i>ital</i>			.00	Victor Monaghan Mills sub. Sec I
Dec 14, 1988	"			Union Home	Raymond D. Burnett	1977	798	25,000	Lot 88 Monaghan Mills Village
28354				Equity Corp.	<i>ital</i>			.00	
Dec 14, 1988	"			Union Home	Charles R. Ironberger	1977	803	20,500	Lot 11 Dwenger Place Sub 16
28376				Corp	<i>ital</i>			.00	Sherwood Forest
Dec 14, 1988	"			Union Mtg	Earle W Carter Jr.	1977	826	49,800	Lot 241 Forest Green Rd.
28457		Delta FAMCO	Mtg. Service Corp.		<i>ital</i>			.00	
Dec 14, 1988	"	American	Mtg Corp.		Harold M Johnson	1977	917	110,000	Lot 31 Brookside Forest Sub.
28477				mtg. Co.	<i>ital</i>			.00	O'Neal Sp.
Dec 14, 1988	"			Wachovia	Byron W. Bentley	1977	933	56,726	Lot Plat Book 16 M pg 44
28650				Equity Corp.	<i>ital</i>			.00	also Lot 379 abney mill Sub
Dec 15, 1988	"			Union Home	Bethia E. Bryant	1978	141	22,800	Lot 144 South Forest Est.
28651				Equity Corp.	<i>ital</i>			.00	
Dec 15, 1988	"			Union Home	David A. Smulkin	1978	148	17,300	Lot 16 Avon PK.
28794				Corp	<i>ital</i>			.00	Hardwick
Dec 16, 1988	"			Union Mtg	Brenda B. Hardwick	1978	316	38,700	Lot 6 Survey for Brenda B.
28802				Corp	<i>ital</i>			.00	Mtg sub 1936 pg. 786 + sub 1953 pg 424
Dec 16, 1988	"			Union Mtg	Jucille Lewis	1978	325		Lot 46 Belmont Heights In orig
29007				mtg. Co.	<i>ital</i>			.00	
Dec 19, 1988	"			Wachovia	Scott Z. Jerry	1978	610	62,799	Lot 27 Parkina Mill Rd
29176				Corp	<i>ital</i>			.00	orig Mtg sub 1967 pg. 106
Dec 19, 1988	"			Union Mtg	Edward Z. Salathe	1978	830	83,000	Lot 69 Heritage Lake Sub. For
29185					<i>ital</i>			.00	Park
Dec 19, 1988	"	Switzer Sub.	Family Financial		Joe O. Cannon Jr.	1978	854	53,460	Lot 93 Alpha Dr. Kennedy

REVERSE or MORTGAGEE Index to Real Estate Mortgages — Greenville County, S. C.

REG. U. S. PAT. OFFICE *Chester McCott* County Indexes Since 1888 An Identifying Trade Mark

Open at Proper Tab according to First Letter or Letters of Name and refer to Buff Sub-Index sheet for page reference.

COTT FAMILY NAME INDEX No. 75 © 1949
MADE BY THE COTT INDEX COMPANY, COLUMBUS, OHIO
SOLD BY PHOTO COPY SUPPLY, MAULDIN, S. C.

FILE NUMBER DATE OF RECORD	MORTGAGEES FAMILY NAMES	GIVEN NAMES ABCDEFGHIJ	GIVEN NAMES KLMNO	GIVEN NAMES PQRSTUVWXYZ	MORTGAGORS	BOOK	PAGE	Amount	BRIEF DESCRIPTION, LOCATION, ETC. (Not Warranted)
29343 Dec 20, 1988	First	Financial Corp. Carolina			et al Dennis C. Moody	1979	71	.46 44,472	Rd 4.1 acres White House
29223 Dec 20, 1988	"			Corp. Union Mtg	et al Cynthia Brannon	1978	922		Mtg assign 2nd Home Loan Mtg Corp. 2nd Mtg see Bl 1944 Pg 697
29221 Dec 20, 1988	"		Corp. Nash Mtg		et al Bobby G. Dalton Jr.	1978	919		Mtg assign 2nd Real Est Funding Corp. 2nd Mtg see Bl 1938 pg 671
29452 Dec 21, 1988	"			Co. Wachovia Mtg	et al John L. Apple	Record 1979	257	.00 167,400	See II 2nd Mtg see Bl 1974 pg 932 Lot 4 Shadowood
29544 Dec 21, 1988	"	Family Financial			et al David G. Galloway	1979	370	.00 3,888	Violen Monaghan Mill Lot 74 Donaldson St
29663 Dec 22, 1988	"			Corp. Union Mtg	et al Bruce Westfield Jr.	1979	541	.00 63,125	Lot 29 Pine Tree Sub.
29793 Dec 22, 1988	"			Corp. Union Mtg	et al Linda J. Ayers	1979	752	.00 99,750	Lot 33 Foxwood Sub.
29879 Dec 22, 1988	"	Financial Corp. Carolina			et al Richard B. Williams	1979	882	.00 26,006	Lot Jones Circle
29874 Dec 22, 1988	"	d/b/a FAMCO Mtg. Service Corp.			et al Edward A. Ballentine	1979	886	.00 51,200	Lot West Circle Dr. Canterbury Sub. Sec. I
29901 Dec 22, 1988	"	American Mtg. Corp.		Corp. Union Mtg	et al Steven Young	1979	906	.00 48,200	Lot 46 Third Bay St.
30011 Dec 27, 1988	"	d/b/a FAMCO Mtg. Serv Corp. American Mtg. Corp.			et al Dennis V. Crews	1980	42	.00 69,000	1.0 acres Carolan Cir
30109 Dec 27, 1988	"			Mtg Co. Wachovia	et al Robert C.S. Adams	1980	149	.00 34,132	Lot 38 Idlewild
30233 Dec 28, 1988	"			Corp. Union Mtg	et al Donald Z. Herndon	Re. Record 1980	302	.00 94,500	1923 ps. 319 + Bl 1928 ps. 904 Lot 26 Warner St. 2nd Mtg see Bl
30361 Dec 28, 1988	"			Equity Corp. Union Home	et al Glenn Bolt Riddle	1980	439	.00 45,000	Lot 52. Club Dr.

REVERSE or MORTGAGEE Index to Real Estate Mortgages — Greenville County, S. C.

REG. U. S. PAT. OFFICE *Chas McCott* County Indexes Since 1888 An Identifying Trade Mark

Open at Proper Tab according to First Letter or Letters of Name and refer to Buff Sub-Index sheet for page reference.


COTT FAMILY NAME INDEX No. 75 © 1949
MADE BY THE COTT INDEX COMPANY, COLUMBUS, OHIO
SOLD BY PHOTO COPY SUPPLY, MAULDIN, S. C.

()

FILE NUMBER	MORTGAGEES	GIVEN NAMES	GIVEN NAMES	GIVEN NAMES	MORTGAGORS	BOOK	PAGE	Amount	BRIEF DESCRIPTION, LOCATION, ETC.
DATE OF RECORD	FAMILY NAMES	ABCDEFGH	IJKLMNO	PQRSTUVWXYZ					(Not Warranted)
130521 Dec 29, 1988	First			Equity Corp. Union Home	et al Marion L. Atkins	1980	664	.00 18,500	L. Atkins et al Lot 1 Durmy for Marion
130640 Dec 29, 1988	"			Corp. Union Mtg	Univ. H. Atkins	Record 1980	817	.00 120,000	Lot 13 Shadow way. 1200 Pelham Ph 1. In Mtg see Bl. 1946 p. 228 + Bl. 1969 p. 166
"	"			"	"	Record 1980	817	.00	Dempsey Stgts
130672 Dec 29, 1988	"			Mtg Co. Wachovia	et al Arthur E. Pitts Jr.	1980	906	.00 42,420	Lot 20 Maple ave
130828 Dec 30, 1988	"			Mtg. Co. Wachovia	Donald E. Baltz Homeowner	Assign of Rents + Sec Agmt 1981	68	.00 128,000	Phase 3 Lot 209 Brookside Sec. 6
130829 Dec 30, 1988	"			Mtg. Co. Wachovia	Donald E. Baltz Homeowner	Assign of Rents + Sec Agmt 1981	72	.00 120,000	Sec. 6 Lot 210 Brookside Phase 3
130903 Dec 30, 1988	"			Mtg. Co. Wachovia	John H. McClellan 516 Larry W. Buckner	1981	144	.00 68,461	Lot 30 Wedgfield Sub Turman Hedges
131014 Dec 30, 1988	"	d/b/a FAMCO American Mtg. Corp.	Mtg Serv. Corp.		Z. W. Buckner	1981	325	.00 34,650	Lot 17 Longforest Dr. New Brandon Plant
98 Jan 3, 1989	"			Mtg Co. Wachovia	Michael V. Mastus	1981	465	.00 30,105	Lot 48 Alley Mills
161 Jan 3, 1989	"			Mtg Co. Wachovia	Johanson Home Inc.	Assign of Rents + Sec Agmt 1981	513	.00 96,800	Lot 13 Park Lane
528 Jan 5, 1989	"			Equity Corp. Union Home	et al Stewart C. Shay	1981	923	.00 20,000	5111 Admore Dr Lot 155 Colonial Hills
527 Jan 5, 1989	"			Equity Corp. Union Home	et al Mary C. Werner	1981	930	.00 9,800	Rd Butler Sp. Lot 9 Spring Forest Old Aptz
737 Jan 5, 1989	"	d/b/a FAMCO American	Mtg Corp. Mtg Corp		Anthony Lee Davis	1982	112	.00 71,250	Lot 11 Oak Dr Quincy Ave
919 Jan 6, 1989	"			Equity Corp. Union Home	et al Larry L. Wilson	1982	271	.00 12,000	Sec. 2 Lot 98 Thornwood Ave
999 Jan 9, 1989	"			Mtg Co. Wachovia	et al Michael C. Savinda	1982	436	.00 56,812	Lot 7 Duncan Mills Valley
1109 Jan 9, 1989	"			Mtg Co. Wachovia	et al Gene Chhury Jan	Record 1982	482	.00 50,000	Sec 4 In Mtg on Bl. 1972 p. 653 Lot 105 Del Norte Estate

REVERSE or MORTGAGEE Index to Real Estate Mortgages — Greenville County, S. C.

REG. U. S. PAT. OFFICE *Chas. McCott* County Indexes Since 1888 An Identifying Trade Mark


 Open at Proper Tab according to First Letter or Letters of Name and refer to Buff Sub-Index sheet for page reference.

COTT FAMILY NAME INDEX No. 75 © 1949
MADE BY THE COTT INDEX COMPANY, COLUMBUS, OHIO
SOLD BY PHOTO COPY SUPPLY, MAULDIN, S. C.

FILE NUMBER DATE OF RECORD	MORTGAGEES FAMILY NAMES	GIVEN NAMES ABCDEFGHIJ	GIVEN NAMES JKLMNO	GIVEN NAMES PQRSTUVWXYZ	MORTGAGORS	BOOK	PAGE	Amount	BRIEF DESCRIPTION, LOCATION, ETC. (Not Warranted)
1171 Jan 9, 1989	First			Mtg. Corp. Union	et al Theodore Rosiak Jr.	Remond 1982 523		.00	201 Mtg. see Bk 1937 pg 751 + Lot 52 Holly Tree Plantation
"	"			"	"	Remond 1982 523		134,400	Bk 1946 pg 83
1380 Jan 10, 1989	"			Equity Corp. Union Home	et al Alan S. Fox	1982 819		17,000	Dwenger Place Sec 16 Lot 3 Hartshel Court
1264 Jan 10, 1989	"			Corp. Union Mtg	Nicholas M. Melchior	1982 704			201 Mtg. see Bk 1916 pg 553
1494 Jan 11, 1989	"			Corp. Union Mtg	By atty in fact Rose Belle S. Broeffle William C. Broeffle	1982 977		.00	Mtg assign 2nd Home Loan Huntington
1557 Jan 11, 1989	"	Family Financial Serv. Inc.		et al Howard L. Nelson	et al	1983 21		.00	Lot 59 Wellesley Way Less Pt Lots 3 + 4
1481 Jan 11, 1989	"			Equity Corp. Union Home	David L. Mahaffey	1982 965			2 Lots Park Place
"	"			" "	" "	1982 965			Mtg Assign to Bay Loan + Investment Bank for Mtg see Bk 1946 pg. 694
1482 Jan 11, 1989	"			Equity Corp. Union Home	et al Dan C. Kulu	1982 966			Mtg Assign to Bay Loan + Investment Bank for Mtg see Bk 1961 pg. 462
"	"			" "	" "	1982 966			
1715 Jan 12, 1989	"	d/b/a FAMCO Mtg. Services Corp. American Mtg. Corp.		et al Craig Williamson	et al	1983 200		.00	Lot 17 Arcadia Dr.
1710 Jan 12, 1989	"			Mtg. Co. Wachovia	Johnson Homes, Inc.	1983 225		.00	Lot 62 Meadowbrook Ave
1855 Jan 13, 1989	"	d/b/a FAMCO Mtg. Serv. Corp. American Mtg. Corp.		et al James Gibbons	et al	1983 412		.00	pt Lot 76 + 77 Tommasen
1974 Jan 13, 1989	"	Family Financial Serv. Inc.		et al Ernest E. Sessions	et al	1983 537			Release of Lien from Judgment Roll 88-7455 for Mtg see Bk 1631 pg 232
"	"	"	"	"	"	1983 537			
2061 Jan 16, 1989	"			Corp. Union Mtg	et al Michael Hubert Butler M. Butler	1983 743			Funding Corp. for Mtg. see Bk 1941 pg 969 Mtg assign 2nd Real Est + Remond Bk 1977 pg 17
"	"			"	"	1983 743			

REVERSE or MORTGAGEE Index to Real Estate Mortgages — Greenville County, S. C.

REG. U. S. PAT. OFFICE *Chas McCorkle* County Indexes Since 1888 An Identifying Trade Mark

 Open at Proper Tab according to First Letter or Letters of Name and refer to Buff Sub-Index sheet for page reference.

COTT FAMILY NAME INDEX No. 75 © 1949 MADE BY THE COTT INDEX COMPANY, COLUMBUS, OHIO SOLD BY PHOTO COPY SUPPLY, MAULDIN, S. C. ()

FILE NUMBER DATE OF RECORD	MORTGAGEES FAMILY NAMES	GIVEN NAMES ABCDEFGHIJ	GIVEN NAMES JKLMNO	GIVEN NAMES PQRSTUVWXYZ	MORTGAGORS	BOOK	PAGE	Amount	BRIEF DESCRIPTION, LOCATION, ETC. (Not Warranted)
2233 Jan 17, 1989	First		Corp.		<i>et al</i> James S. Rochester	1983	901	1.42 31,582	Rochester Pt lot Survey for Tongue
2459 Jan 18, 1989	"	"	"		Larry Alfred Spooner	1984	116	.00 26,000	11.6 acres Lakewood Rd.
2609 Jan 19, 1989	"			Equity Corp. Union Home	Curtis Davis, Jr.	1984	243	.00 33,900	2nd 145 Pine Hill Village Austin 2p
2656 Jan 19, 1989	"			Mtg. Co. Wachovia	Gloria J. Parks	1984	269	.00 47,748	2nd 62 Hunters Acre
2660 Jan 19, 1989	"	d/b/a FAMCO	Mtg. Serv. Corp.		<i>et al</i> Jeff Hansen	1984	282	.00 65,000	2nd 107 Powderhorn Sec. III 2nd 2p, 3rd Mtg serv Bk 1974 pg. 351
2706 Jan 19, 1989	"	American Mtg Corp.			Jonas Z. Sanford	1984	318	.00 46,000	2nd 102 + 103 Janglwood Sec. III Foxwood
2786 Jan 19, 1989	"	American Mtg Corp.			<i>et al</i> Mann S. Valentin VI	1984	397	.00 94,500	2nd 14 Spring Meadow Rd.
2886 Jan 20, 1989	"	American Mtg Corp.		Mtg. Co. Wachovia	<i>et al</i> Verlon Thomas Whitley Jr.	1984	510	.00 60,000	Lot 1 Shadowood Sec II Mtg Corp. 2nd Mtg serv Bk 1947 pg 82
2816 Jan 20, 1989	"			Cap. Union Mtg	Stacy Paul Brim	1984	442	.00	Mtg assign Fed Home Loan
3203 Jan 23, 1989	"			Mtg Co. Wachovia	William S. Pitts	1984	925	.00 63,136	Lot 4 Old Mill Ests Sec 3 Edwards Forest Sec 4
3252 Jan 23, 1989	"	d/b/a FAMCO	Mtg Serv Corp.		<i>et al</i> Patrick S. Little	1984	987	.00 85,000	Lot 23 Luccome Dr Cap. 2nd Mtg serv Bk 1930 pg 636
3084 Jan 23, 1989	"	American Mtg Corp.		Cap. Union Mtg	Jerry K. O'Halloran	1984	787	.00	Mtg assign Fed Home Loan Mtg
3290 Jan 24, 1989	"			Mtg Co. Wachovia	<i>et al</i> James M. Coughman	1985	29	.00 120,000	2nd orig Mtg serv Bk 1963 pg. 944 2nd 49 Belle Terre Acre Sec. III
3383 Jan 24, 1989	"			Mtg Co. Wachovia	David W. Bell	1985	98	.86 66,600	Pt lot 7 Jones Ave
3302 Jan 24, 1989	"			Mtg Co. Wachovia	<i>et al</i> Daniel P. Dost	1985	71		Cap. 2nd Mtg serv Bk 1912 pg 97 Mtg assign Countrywide Funding

(over)

REVERSE or MORTGAGEE Index to Real Estate Mortgages — Greenville County, S. C.

REG. U. S. PAT. OFFICE *Chas. McColl* County Indexes Since 1888 An Identifying Trade Mark

Open at Proper Tab according to First Letter or Letters of Name and refer to Buff Sub-Index sheet for page reference.

COTT FAMILY NAME INDEX No. 75 © 1949
MADE BY THE COTT INDEX COMPANY, COLUMBUS, OHIO
SOLD BY PHOTO COPY SUPPLY, MAULDIN, S. C.

FILE NUMBER DATE OF RECORD	MORTGAGEES FAMILY NAMES	GIVEN NAMES ABCDEFGH	GIVEN NAMES IJKLMNO	GIVEN NAMES PQRSTUVWXYZ	MORTGAGORS	BOOK	PAGE	Amount	BRIEF DESCRIPTION, LOCATION, ETC. (Not Warranted)
3303 Jan 24, 1989	First			Corp. Union Mtg	<i>std</i> Theodore Rosiak, Jr.	1985	72		Mtg Assign to Fed Home Loan Mtg Corp. For Mtg see Bk 1937
" "	"			" "	" " "	1985	72		pgs. 751 + Re Record Bk 1946
" "	"			" "	" " "	1985	72		pgs. 83 + Re Record Bk 1982 pgs. 523
3304 Jan 24, 1989	"			Corp. Union Mtg	<i>std</i> Edward Z. Salathe	1985	73		Mtg Assign to Federal Home Mtg Corp. For Mtg see Bk 1967 pg
" "	"			" "	" "	1985	73		106 + Re Record 1978 pgs 830
3591 Jan 25, 1989	"			Equity Corp. Union Home	Hubert E. Jaelny	1985	290	6,800	Lot 123 Pine Hill Village
3592 Jan 25, 1989	"			Equity Corp. Union Home	Willie Wright	1985	295	9,500	Lot 12 Rose Ave
3597 Jan 25, 1989	"			Equity Corp. Union Home	Michael E. Lynch	1985	300	38,300	2.09 acres
3637 Jan 25, 1989	"			Corp. Union Mtg	Larry K. Lindley	Record		.00	1918 pg 848
3778 Jan 26, 1989	"			Equity Corp. Union Home	William C. Smith	1985	549	15,000	3.00 acres For Mtg see Bk Chick Springs Sp.
3817 Jan 26, 1989	"			Mtg Co. Wachovia	Ralph P. Mastrobuono	1985	597	80,000	Pt Lot 6 Pine St Over Ave.
4033 Jan 27, 1989	"			Mtg Co. Wachovia	Anell Parker Bldg Arc	1985	770	110,200	Lot 50 Sharon Place Sec II
4051 Jan 27, 1989	"			Mtg Co. Wachovia	David E. Latum	1985	777	54,500	Ph I Lot 108 Chatham Woods
4105 Jan 27, 1989	"				Gary Alfred Spore	Record		.00	For Mtg see Bk 1984 pg 116
4291 Jan 30, 1989	"	Carolina Financial Corp. d/b/a FAMCO Mtg.			Scott G. Spencer	1985	895	26,000	11.6 acres Lake View Rd
4162 Jan 30, 1989	"	American Mtg. Corp. Community Fed Credit Union Waycross Ga		Railroad	Jerry J. Robinson	1986	72	45,000	Lot Park Ave. + Atwood St 100 Jerry J. + Shirley A. Robinson
						1985	930	45,900	Pt tract = .052 acres Survey per

INDIRECT or MORTGAGEE Index to Real Estate Mortgages — Greenville County, S. C.

REG. U. S. PAT. OFFICE *Chem-Lock* County Indexes Since 1888 An Identifying Trade Mark

Open at Proper Tab according to First Letter or Letters of Name and refer to Buff Sub-Index sheet for page reference.


COTT FAMILY NAME INDEX No. 75 © 1949
MADE BY THE COTT INDEX COMPANY, COLUMBUS, OHIO
SOLD BY PHOTO COPY SUPPLY, MAULDIN, S. C.

()

FILE NUMBER DATE OF RECORD	MORTGAGEES FAMILY NAMES	GIVEN NAMES ABCDEFGH	GIVEN NAMES IJKLMNO	GIVEN NAMES PQRSTUVWXYZ	MORTGAGORS	BOOK	PAGE	Amount	BRIEF DESCRIPTION, LOCATION, ETC. (Not Warranted)
4207 Jan 30, 1989	First			mtg. Co. Wachovia	Warren W. Miksch <i>etal</i>	1985	956		Amendment to Note and Security Instrument for mtg see Bk 1948 pg 13
" "	"			"	" " "	1985	956		
4412 Jan 31, 1989	"			Corp Union Mtg	Calvin P. Smith <i>etal</i>	Record 1986	260	30,000	for mtg see Bk 1975 pg 173 Lot 161 Windage Ct
4413 Jan 31, 1989	"			Corp Union Mtg	Edward L. Salathe <i>etal</i>	Record 1986	264	83,000	Lot 69 Heritage Lake Dr
" "	"			"	" "	Record 1986	264		Mtg see Bk 1967 pg 106 + Bk 1978 pg 830
4604 Jan 31, 1989	"			Corp Union Mtg	Ray L. Neal <i>etal</i>	1986	456	40,000	+ Ann Neal 3.82 acres Survey for Ray L
4762 Feb 1, 1989	"			Corp Union Mtg	Jay Dietrich <i>etal</i>	Re Record 1986	632	48,050	Lot 87 Connersham Row
" "	"			"	" "	Re Record 1986	632		Chesterfield Estates Sec. 4 from orig mtg see Bk 1964 pg 398
4759 Feb 1, 1989	"			mtg Co Wachovia	E. Allen Hiott <i>etal</i>	1986	674	71,025	Estates Lot 17 Coachman Dr Carriage
4814 Feb 1, 1989	"			mtg Co Wachovia	Jerry D. Carson <i>etal</i>	1986	757	118,600	Lot 28 Altamont Forest Sec. I
4822 Feb 1, 1989	"			mtg Co Wachovia	Walden Cook	1986	774	37,757	Sec. II Lot 57 Vardug-Yale Sub
5013 Feb 2, 1989	"			Corp Union Mtg	Earle W. Carter Jr. <i>etal</i>	Record 1987	11	49,800	Green Ridge for mtg see Bk 1977 pg 846 Lot 2411 Hood Rd + Forest
5092 Feb 2, 1989	"	d/b/a FAMCO	mtg Sec Corp.	American Mtg Corp	Matthew Buehfield <i>etal</i>	1987	88	77,900	Pl Lot 36 Enoree Cir
5195 Feb 3, 1989	"			Equity Corp Union Home	Richard Z. Swafford <i>etal</i>	1987	163	16,300	Stone Lane Co. Sec A. Pt lots 9 + 10 Whitehall St.
5196 Feb 3, 1989	"			Equity Corp Union Home	John W. Miller <i>etal</i>	1987	170	30,000	Forester Woods Sec. I Mauldin Lot 31 Old Hickory Point
5290 Feb 3, 1989	"			mtg Co Wachovia	Arthur E. Pitts, Jr. <i>etal</i>	1987	257	42,420	for orig mtg see Bk 1980 pg. 906 Lot 20 Marie Ave. Company Heights

INDIRECT or MORTGAGEE Index to Real Estate Mortgages — Greenville County, S. C.

REG. U. S. PAT. OFFICE *Chas McCott* County Indexes Since 1888 An Identifying Trade Mark

 Open at Proper Tab according to First Letter or Letters of Name and refer to Buff Sub-Index sheet for page reference.

COTT FAMILY NAME INDEX No. 75 © 1949
MADE BY THE COTT INDEX COMPANY, COLUMBUS, OHIO
SOLD BY PHOTO COPY SUPPLY, MAULDIN, S. C.

FILE NUMBER DATE OF RECORD	MORTGAGEES FAMILY NAMES	GIVEN NAMES ABCDEFGH	GIVEN NAMES IJKLMNO	GIVEN NAMES PQRSTUVWXYZ	MORTGAGORS	BOOK	PAGE	Amount	BRIEF DESCRIPTION, LOCATION, ETC. (Not Warranted)
5337 Feb 3, 1989	First			corp. Union Mtg	Sta Ralpa Frances Harwell Dane J. Harwell	1987	328	45,150 ^{1.00}	Lot 3 Bennett St.
5339 Feb 3, 1989	"			corp. Union Mtg	Daniel Robin Perry <i>etal</i>	1987	333	49,305 ^{1.00}	Lot 235 Ashdown Dr Westwood South Sub. Austin Sp. Sec. 1 Simpsonville
" "	"			" "	" " "	1987	333		Mtg 1837ps 975 Release from Mtg see orig
5393 Feb 6, 1989	"			Equity Corp. Union Home	William B. Dalkut Jr.	1987	123		
5604 Feb 7, 1989	"			corp. Union Mtg	Calvin Benson <i>etal</i>	1987	582	39,200 ^{1.00}	Lot 8 Plat Bk 16k pg 6 For orig Mtg see Bk 1971 ps 480 + Bk 1976 ps 366
" "	"			" "	" "	1987	582		
5762 Feb 8, 1989	"			Equity Corp. Union Home	William E. Davis <i>etal</i>	1987	748	25,000 ^{.00}	Lot 18 Canal Sp.
5832 Feb 9, 1989	"	dble FAMCO Mtg Serv. Corp.		American Mtg Corp	Michael W. Atkinson <i>etal</i>	1987	839	134,900 ^{1.00}	Little Creek Lot 10 Fairway View Mtg see Bk 1981 ps 144
5884 Feb 9, 1989	"			Mtg Co. Wachovia	John H. McEllen	1987	908	68,461 ^{1.00}	Lot 30 Wedgfield Sub. For orig Crossing For orig Mtg see Bk 1951 ps 755
5896 Feb 9, 1989	"			corp. Union Mtg	Edward R. Ruber	1987	947	77,600 ^{1.00}	Lot 6 Chancellor Dr. Walkers East Lake
5952 Feb 9, 1989	"			Mtg Co. Wachovia	Douglas A. Church <i>etal</i>	1987	984	39,830 ^{1.00}	Lot 5 + pt lot 4 East North St.
6168 Feb 10, 1989	"			Family Financial Services Inc. Equity Corp.	Betty J. Young.	1988	255	66,060 ^{1.00}	.9 acres Bales Sp. Ph III Sec III
6041 Feb 10, 1989	"			Union Home	James A. O'Brien <i>etal</i>	1988	139	15,000 ^{1.00}	Lot 9 Holly Tree Plantation Donaldson St Victor Monaghan mill
6169 Feb 10, 1989	"			Family Financial Serv Inc.	Wayne A. Plummer <i>etal</i>	1988	257	65,700 ^{1.00}	Lot 88 Woodward St & For Mtg see Bk 1957 ps 19
6510 Feb 14, 1989	"			Corp. Union Mtg	James M. Sanchez <i>etal</i>	1988	634	47,750 ^{1.00}	Lot 500 Westwood Sec V see Bk 1968 ps 790 + Bk 1975 ps 627
6509 Feb 14, 1989	"			Corp. Union Mtg	Don Edward Corp. Jr. <i>etal</i>	1988	639	30,100 ^{1.00}	Lot 9 Duran Mills Sec I For Mtg

INDIRECT or MORTGAGEE Index to Real Estate Mortgages — Greenville County, S. C.

REG. U. S. PAT. OFFICE *Chas. McKee* County Indexes Since 1888 An Identifying Trade Mark

Open at Proper Tab according to First Letter or Letters of Name and refer to Buff Sub-Index sheet for page reference.

COTT FAMILY NAME INDEX No. 75 © 1949
MADE BY THE COTT INDEX COMPANY, COLUMBUS, OHIO
SOLD BY PHOTO COPY SUPPLY, MAULDIN, S. C.

()

FILE NUMBER DATE OF RECORD	MORTGAGEES FAMILY NAMES	GIVEN NAMES ABCDEFGH	GIVEN NAMES IJKLMNO	GIVEN NAMES PQRSTUVWXYZ	MORTGAGORS	BOOK	PAGE	Amount	BRIEF DESCRIPTION, LOCATION, ETC. (Not Warranted)
6753 Feb. 15, 1989	First			mtg. to Wachovia	<i>etd</i> Danny Cooper	Re Record 1988	808	100 47,825	orig mtg see Bk 1976 pg. 269 2nd 47 Kent Lane Vista Hills For
6779 Feb. 15, 1989	"			mtg to Wachovia	DIBIA Richard Construction Gary D. Renaud <i>etd</i>	1988	846	100 41,200	2nd 89 Foxwood Sec 2
7164 Feb. 17, 1989	"			mtg. to Wachovia	Billy B. Massay, Jr. <i>etd</i>	Re Record 1989	269	100 57,000	2nd 90 Old Buncombe Rd. Cedar Vale For orig mtg see Bk 1944 pg. 869 + Bk 1964 pg. 110
" " 7176 Feb. 17, 1989	"			" Equity top Union Home	Albert J. Harlow <i>etd</i>	1989	273	100 18,000	2.90 acre Rutherford Rd.
7225 Feb. 17, 1989	"			Equity top Union Home	Dennis C. Waldrop <i>etd</i>	1989	320	100 54,000	14.74 acre S.C. Hwy 417
7338 Feb. 17, 1989	"			mtg. to Wachovia	Robin Christopher Silver <i>etd</i>	1989	511	100 36,750	Pt lot 59 Elizabet Dr. Rd.
7189 Feb. 17, 1989	"	Carolina Financial Corp.		Equity top Union Home	Herbert E. Owenby <i>etd</i>	1989	295	100 38,000	3.08 acre tract Tallahon mtn
7350 Feb. 20, 1989	"			Equity top Union Home	David Ambuhl <i>etd</i>	1989	527	.00 11,000	Lot 3 Windsor Pk. Mauldin
7650 Feb. 21, 1989	"	Alpha FAMCO American	Mtgy Serv Mtgy Corp	Equity top Union Home	Michael D.R. Suttell <i>etd</i>	1989	850	.00 66,000	Lot 42 Sharon Place Sec II
7902 Feb. 23, 1989	"			Equity top Union Home	Dennis R. Pelletier <i>etd</i>	1990	105	100 30,000	2nd 86 Brook Glenn Gardens Reg.
8096 Feb. 24, 1989	"			Union Mtgy Corp.	Donald L. Thompson <i>etd</i>	1990	281	.00 61,100	Unit 8 Holly Downe Hwy Puff Poppy Way. Northside Gardens
8114 Feb. 24, 1989	"			Wachovia Mtgy Co.	Russell J. Hunsinger <i>etd</i>	1990	306	.00 40,000	Lot 38 Fullwater Rd +
8415 Feb. 27, 1989	"	DIBIA FAMCO	mtg. serv. corp.	American Mtgy Corp.	Billy Michael Zott <i>etd</i>	1990	636	100 99,600	2nd 66 Squires Creek Pleasant Hawkins Rd.
8438 Feb. 27, 1989	"			Union Mtgy Corp.	Herbert J. Anderson <i>etd</i>	1990	675	100 55,700	7.6 acre New Mt Rd + Staradale Manor
8455 Feb. 27, 1989	"			Wachovia	Roderick N. Pittman <i>etd</i>	1990	698	100 74,500	2nd 23 Staradale Wick

INDIRECT or MORTGAGEE Index to Real Estate Mortgages — Greenville County, S. C.

REG. U. S. PAT. OFFICE *Chas. McClellan* County Indexes Since 1888 An Identifying Trade Mark

 Open at Proper Tab according to First Letter or Letters of Name and refer to Buff Sub-Index sheet for page reference.

COTT FAMILY NAME INDEX No. 75 © 1949
MADE BY THE COTT INDEX COMPANY, COLUMBUS, OHIO
SOLD BY PHOTO COPY SUPPLY, MAULDIN, S. C.

FILE NUMBER DATE OF RECORD	MORTGAGEES FAMILY NAMES	GIVEN NAMES ABCDEFGH	GIVEN NAMES IJKLMNO	GIVEN NAMES PQRSTUVWXYZ	MORTGAGORS	BOOK	PAGE	Amount	BRIEF DESCRIPTION, LOCATION, ETC. (Not Warranted)
8519 Feb 27, 1989	First			corp. Union Mtg	at al Thomas J. Crozier, III	1990	778	63,200 ^{1.00}	Mauldin Lot 79 Burdett Estate
8297 Feb 27, 1989	"	Family Financial Services			at al Ray L. Dutton	1990	505		Rel #89-336 for Mtg. sub Bk 1900 pg 576 Release of Lien from Judgment
8649 Feb 28, 1989	"			Co. Wachovia Mtg	at al Barry Joe Barnett	1990	904	75,600	Half Mile Lake Pt 1A Lot 9 Half Mile Way
8736 Feb 28, 1989	"			Co. Wachovia Mtg	at al Virginia H. Louland	1991	6	42,000	Forest Hills Lot 11 Bridgwood Ave
8770 Feb 28, 1989	"			Co. Wachovia Mtg	at al Paul J. McDaniel, Jr.	1991	80	49,839	Bera Forest Sec II Lot 122 Bera Forest Cir
8544 Feb 28, 1989	"			corp. Union Mtg	at al Calvin P. Smith	1990	826		Mtg Assn to Federal Home Loan Mtg Corp. for Mtg sub Bk 1975 pg 173 & Re-record Bk 1986 pg 260
" "	"			" "	" "	1990	826		
8820 Mar 1, 1989	"			Mtg. Co. Wachovia	at al Herbert E. Stucky	1991	181	98,000 ^{1.00}	Pelham Estate Lot 32 St. Augustine Dr
8836 Mar 1, 1989	"	d/b/a FAMCO Mtg. serv. corp.			at al Mary Jane Blanton	1991	219	44,600 ^{1.00}	Lot 86 Fairfield Dr Blendah
8940 Mar 1, 1989	"	American Mtg Corp		corp. Union Mtg	at al Elston Lee Johnson	1991	323	40,150 ^{1.00}	Re-Record Mtg sub Bk 1966 pg 66 Lot 104 Stonewood Dr orig.
8975 Mar 1, 1989	"	d/b/a FAMCO Mtg. serv. corp.			at al Elliot Figueroa	1991	375	80,750 ^{1.00}	Gray Fox Run Lot 90 Gray Fox Square
8999 Mar 1, 1989	"	American Mtg. Corp.		Mtg. Co. Wachovia	at al Sabrina F. Williams	1991	382	31,212 ^{1.00}	Lot 68 Woodside Mills Dr. E.
9024 Mar 1, 1989	"	d/b/a FAMCO Mtg. serv.			at al Salvatore V. Baiello	1991	454	49,400 ^{1.00}	Lot 61 Riverdale Sub.
9048 Mar 1, 1989	"	American Mtg. Corp.		corp. Union Mtg	at al Robert B. Algie	1991	499	48,000 ^{1.00}	Paris Mtn. Dr. Lot Old Buncombe Rd.
9219 Mar 2, 1989	"	d/b/a FAMCO Mtg serv Corp.			at al George B. Elzaghi	1991	713	69,150 ^{1.00}	Lot 30 Westminster Village
9528 Mar 3, 1989	"	American Mtg. Corp.			at al Edward M. Casco	1991	977	75,000 ^{1.00}	Wedgewood Plowden I Lot 64 Kestrel Court

INDIRECT or MORTGAGEE Index to Real Estate Mortgages — Greenville County, S. C.

REG. U. S. PAT. OFFICE *ChemLock* County Indexes Since 1888
An Identifying Trade Mark

Open at Proper Tab according to First Letter or Letters of Name and refer to Buff Sub-Index sheet for page reference.

COTT FAMILY NAME INDEX No. 75 © 1949
MADE BY THE COTT INDEX COMPANY, COLUMBUS, OHIO
SOLD BY PHOTO COPY SUPPLY, MAULDIN, S. C.

1
()

FILE NUMBER DATE OF RECORD	MORTGAGEES FAMILY NAMES	GIVEN NAMES ABCDEFGH	GIVEN NAMES IJKLMNO	GIVEN NAMES PQRSTUVWXYZ	MORTGAGORS	BOOK	PAGE	Amount	BRIEF DESCRIPTION, LOCATION, ETC. (Not Warranted)
9857 Mar 6, 1989	First			Mtg Co. Wachovia	Michael E. Durak ^{et al}	1992	342	45,208 ^{.00}	Lot Cassin Rd
9875 Mar 7, 1989	"			Corp. Union Mtg	Jay Dietrich ^{et al}	Re Record 1992	374	48,050 ^{.00}	Lot 87 Carversham Ave
"	"			"	"	Re Record 1992	374		Chesterfield Estate Sec 4 For orig mtg see Bk 1964 pg. 348 + Bk 1986 pg. 632
9870 Mar 7, 1989	"			Equity Corp. Union Home	Lebarak Belick	1992	390		Mtg assign Bay Loan + Investment Bank Sec Mtg see Bk 1970 pg 946
"	"			"	" "	1992	390		
10175 Mar 8, 1989	" 1st	Carolina		Mtg Corp.	James M. Harmon ^{et al}	1992	609	52,520 ^{.00}	Lot 7 plot Bk 162 pg 82
10181 Mar 8, 1989	"	d/da FAMCO		Mtg New Corp.	John H. Thompson ^{et al}	1992	624	113,000 ^{.00}	Lot 15 Rustin Ests
10173 Mar 8, 1989	" 1st	American		Mtg Corp.	James M. Harmon ^{et al}	1992	619		Mtg assign Commonwealth Mtg Co of America L.P. Sec Mtg see Bk 1992 pg 609
"	"	"	"	"	" "	1992	619		Sp.
10606 Mar 10, 1989	"			Mtg Co. Wachovia	Rodger Dale Taylor ^{et al}	1993	84	50,083 ^{.00}	Lot 11 + pt lot 12 Chick Springs Bear Grass Dr
10836 Mar 13, 1989	"			Corp. Union Mtg	Nephane Bauer Pined	1993	309	44,650 ^{.00}	Lot 2 Chestnut Hills No. 1
11019 Mar 14, 1989	"			Mtg Co. Wachovia	Robert C. S. Adams ^{et al}	Re Record 1993	518	34,132 ^{.00}	Mtg see Bk 1980 pg. 149 Lot 38 Idlewild Sub. For orig
11078 Mar 15, 1989	"			Equity Corp. Union Home	Kenneth R. Sibus ^{et al}	1993	580	70,200 ^{.00}	Tract 3 Chick App Sp.
11424 Mar 16, 1989	"			Mtg Co. Wachovia	Jeffrey Lee Elliott ^{et al}	1993	899	129,000 ^{.00}	Holly Tracer Sec. I Lot 23 Circle Slope Dr
11495 Mar 17, 1989	"			Corp. Union Mtg	James Everett Roe ^{et al}	1994	27	81,709 ^{.00}	Austin Sp. Mauldin Lot 36 Glendale III
11533 Mar 17, 1989	"			Corp. Union Mtg	Barbara A. Storp	Re Record 1994	66	49,750 ^{.00}	Orig Mtg see Bk 1950 pg 928 Lot 24 Abundant Highland

INDIRECT or MORTGAGEE Index to Real Estate Mortgages — Greenville County, S. C.

REG. U. S. PAT. OFFICE *Chambers* County Indexes Since 1888 An Identifying Trade Mark

 Open at Proper Tab according to First Letter or Letters of Name and refer to Buff Sub-Index sheet for page reference.

COTT FAMILY NAME INDEX No. 75 © 1949
MADE BY THE COTT INDEX COMPANY, COLUMBUS, OHIO
SOLD BY PHOTO COPY SUPPLY, MAULDIN, S. C.

FILE NUMBER DATE OF RECORD	MORTGAGEES FAMILY NAMES	GIVEN NAMES ABCDEFGH	GIVEN NAMES IJKLMNO	GIVEN NAMES PQRSTUVWXYZ	MORTGAGORS	BOOK	PAGE	Amount	BRIEF DESCRIPTION, LOCATION, ETC. (Not Warranted)
11587 Mar 17, 1989	First			Equity Corp. Union Home	Brenda Smith Roberts	1994	99	30,100 ^{.00}	Lot 49 College Hts Princeton Ave
11732 Mar 17, 1989	"	Family Financial Ass Inc.			Betti R. Taylor	1994	307	76,680 ^{.00}	Butler Tp. Lot 19 Shannon Dr
11515 Mar 17, 1989	"			Corp. Union Mtg	Danny B. Dwyer	1994	53		Mtg Corp. Ser Mtg see Bk 1842 p 552
11518 Mar 17, 1989	"			" "	Harrell Hewins	1994	56		Mtg assign Barclay America Mtg Corp. Ser Mtg see Bk 1837 p 944
11519 Mar 17, 1989	"			" "	Paul Timothy Fastenau	1994	57		Mtg assign Barclay American Mtg Corp. Ser Mtg see Bk 1840 p 780
11896 Mar 20, 1989	"	Alpha FAMCO Mtg Ser. Corp. American Mtg Corp			Charles Hawkins	1994	458	107,600 ^{.00}	Plantation Sub. Pleasant Lot 23 Bethel Rd Holly Spr
11900 Mar 20, 1989	"			Equity Corp. Union Home	Arnon J. Williams	1994	462	45,000 ^{.00}	Lot 20 Monaview Sub.
11895 Mar 20, 1989	"			Mtg Co. Wachovia	by attorney-fall David Zenier Kerlon Thomas Whitley, Jr	Revised 1994	454	60,000 ^{.00}	Sub. Ser. 230 Mtg see Bk 1984 p 510 Lot 1 Harts Farm Shadowood
11977 Mar 20, 1989	"	Mtg. Corp Carolina			Chris R. Beebe	1994	579	63,630 ^{.00}	Jerron Mauldin Lot 61 Maple Dr Peachtree
11963 Mar 20, 1989	" 1st	Carolina Mtg Corp			Chris Roger Beebe	1994	589		Mtg assign Commonwealth Mtg Co of America L.P. Ser
"	"	"			" "	1994	589		Mtg see Bk 1994 p 579
12033 Mar 21, 1989	"	Alpha FAMCO Mtg Ser. Corp. American Mtg Corp.			John H. Angelotti	1994	635	105,000 ^{.00}	Sec 1-B Lot 100 Silverleaf
12028 Mar 21, 1989	"	Alpha FAMCO Mtg Ser Corp. American Mtg Corp			Martin C. Jones Jr.	1994	631	61,500 ^{.00}	Sec I Lot 91 Pine Brook Forest
12331 Mar 22, 1989	"			Corp. Union Mtg	Hilbert Harlow Roden	1994	971	55,045 ^{.00}	Sec-2 Lot 136 Oria Forest
12516 Mar 23, 1989	"			Corp. Union Mtg	Gaye Francis Hamell	Revised 1995	211	45,150 ^{.00}	See Bk 1987 p 328 Lot 3 Bennett St Ser Mtg
12385 Mar 23, 1989	"			Corp. Union Mtg	Larry K. Lindley	1995	47		Mtg assign Sid Home Loan Mtg
"	"			"	" "	1995	47		Corp. Ser Mtg see Bk 1918 p 848 + Revised Bk 1985 p 361

INDIRECT or MORTGAGEE Index to Real Estate Mortgages — Greenville County, S. C.

REG. U. S. PAT. OFFICE *Chambers* County Indexes Since 1888 An Identifying Trade Mark

Open at Proper Tab according to First Letter or Letters of Name and refer to Buff Sub-Index sheet for page reference.


COTT FAMILY NAME INDEX No. 75 © 1949
MADE BY THE COTT INDEX COMPANY, COLUMBUS, OHIO
SOLD BY PHOTO COPY SUPPLY, MAULDIN, S. C.

FILE NUMBER DATE OF RECORD	MORTGAGEES FAMILY NAMES	GIVEN NAMES ABCDEFGHIJ	GIVEN NAMES KLMNO	GIVEN NAMES PQRSTUVWXYZ	MORTGAGORS	BOOK	PAGE	Amount	BRIEF DESCRIPTION, LOCATION, ETC. (Not Warranted)
12515 Mar 23, 1989	First			Corp. Union Mtg	Michael D. Milo	1995	222		Corp. 1st Mtg see Bl 1935 pg 53 Mtg assign Fed Home Loan Mtg
12386 Mar 23, 1989	"			Corp. Union Mtg	John W. Woods Jr.	1995	48		Corp. 1st Mtg see Bl 1929 pg 188 Mtg assign Fed Home Loan Mtg
12590 Mar 24, 1989	"			Wachovia Mtg. Co.	Harvey D. Sanders III	1995	355	76,000	Forest Heights Sub. Lot 43-A Longview Terrace
12635 Mar 24, 1989	"			Wachovia Mtg. Co.	Ansell Parker Builders, Inc	1995	398	116,350	Lot 33 Sharon Place Sec I
12633 Mar 24, 1989	"			Wachovia Mtg. Co.	Ansell Parker Builders, Inc	1995	405	114,000	Lot 12 Sharon Place Sec I
12804 Mar 24, 1989	"			Wachovia Mtg. Co.	Michael E. Fessler	1995	561	86,860	Lot 14 Conebrake I
12805 Mar 24, 1989	"			Wachovia Mtg. Co.	Carol A. Kelly	1995	566	72,000	Lot 34 Eastgate Village Heights Sec. 2
12843 Mar 24, 1989	"	d/b/a FAMCO Mtg. Serv. Corp		American Mtg. Corp.	Russell R. Hughes	1995	621	82,800	Lot 102 Club Dr. Brook View
12632 Mar 24, 1989	"			Corp. Union Mtg	Michael Robert Jenkins	1995	412		Mtg Assign to Federal Home Loan Mtg Corp. For Mtg see Bl 1921 pg. 154 + Referred Bl 1923 pg. 508
"	"			"	"	1995	412		Forest. Shannon Lake Cir. Lot 10 & pt Lot 11 Shannon Mill
13016 Mar 27, 1989	"	d/b/a FAMCO Mtg Serv Corp.		American Mtg Corp.	Donald K. Preston	1995	806	95,000	Lot 46 Beattie St. Woodside Plantation Estates
13190 Mar 28, 1989	"			Equity Corp. Union Home	Michael A. Marchione	1995	978	5,200	Lot 17 + Pt Lot 18. Boling Rd.
13200 Mar 28, 1989	"	Family Financial Serv. Inc.			Ruth E. Henry	1995	998	44,040	Janet C. Brown 1.39 acres Property of Cary M. + Estate Inc. B.
13366 Mar 29, 1989	"	Carolina Financial Corp.		Mtg. Co. Wachovia	Cary M. Brown	1996	224	29,000	Lot 328 Hidden Rd Dover
13414 Mar 29, 1989	"				Timothy P. Hopkins	1996	285	63,000	

(over)

INDIRECT or MORTGAGEE Index to Real Estate Mortgages — Greenville County, S. C.

REG. U. S. PAT. OFFICE *ChamCott* County Indexes Since 1888
An Identifying Trade Mark

 Open at Proper Tab according to First Letter or Letters of Name and refer to Buff Sub-Index sheet for page reference.

COTT FAMILY NAME INDEX No. 75 © 1949
MADE BY THE COTT INDEX COMPANY, COLUMBUS, OHIO
SOLD BY PHOTO COPY SUPPLY, MAULDIN, S. C.

FILE NUMBER DATE OF RECORD	MORTGAGEES FAMILY NAMES	GIVEN NAMES ABCDEFGH	GIVEN NAMES IJKLMNO	GIVEN NAMES PQRSTUVWXYZ	MORTGAGORS	BOOK	PAGE	Amount	BRIEF DESCRIPTION, LOCATION, ETC. (Not Warranted)
13235 Mar 29, 1989	First			Equity Corp Union Home	5/a Tree Willis Bolden Tree W. Bolden <i>et al</i>	1996	074		Mtg Assign to Bay Loan + Investment Bank for Mtg on Bk 1944 pg. 530
" "	"			" "	" " " "	1996	074		
13769 Mar 31, 1989	"			Mtg. Co. Wachovia	<i>et al</i> Milford A. Jovine, Jr.	1996	888	57,609	1.00 Pleasantview Auk Lot 17 Willow Springs Bn
13861 Mar 31, 1989	"			Mtg Co. Wachovia	<i>et al</i> Michael J. Gill	1997	632	34,542	1.00 Plat Bk 16 X Pg. 37 Pt lots 7, 125, 126, 127 + 128
13881 Mar 31, 1989	"	Carolina Financial Corp.			<i>et al</i> Mary Rebecca Rumney	1997	641	18,500	1.00 Lot 9 Oneal Estate
13873 Mar 31, 1989	"			top Union Mtg	<i>et al</i> Clark P. Lee	1997	055	100,700	1.00 Lot 52 Foxwood Seabury Dr
14005 Apr 3, 1989	"			Mtg Co. Wachovia	<i>et al</i> Lance R. Jasiotti	1997	258	50,000	Lot 123 Merrifield PK
14205 Apr 3, 1989	"			Mtg Co. Wachovia	<i>et al</i> Paul A. Nicotra	1997	506	53,043	Lot 118 Coleman Hgts See I
14217 Apr 3, 1989	"			Mtg Co. Wachovia	<i>et al</i> Lynn P. Skupstine	1997	564	55,100	Lot 107 Gray Fox Run S'ville
14142 Apr 3, 1989	"			Mtg Corp. Union	<i>et al</i> Bruce A. Dietrich	1997	422	40,450	pt lot 67 Willis St
14422 Apr 4, 1989	"			Equity Corp Union Home	<i>et al</i> Mary E. Bolden	1997	800	27,800	1.00 Lot 59 Wumbely Way Shadowood Sub. Sec. 2.
14415 Apr 4, 1989	"			Equity Corp. Union Home	<i>et al</i> Michael B. Baird	1997	807	20,000	1.00 Lot 5 Shadowcreek Court J. Kroper
14504 Apr 5, 1989	"			Equity Corp. Union Home	<i>et al</i> Raymond J. Winkler	1997	927	10,700	1.00 Lot 22 prop of Elizabeth 1973 pg 965
14628 Apr 5, 1989	"			Mtg Corp. Union Home	<i>et al</i> Wayne W. West	Remond 1998	09	43,050	1.00 Lots 14 + 15 2nd mtg see Bl
14638 Apr 5, 1989	"			Mtg Co. Wachovia	<i>et al</i> Gabriel Bleda Inc.	1998	14	90,400	1.00 Lot 44 Adams Run Sec 1 Hedgewood Annex See II
14723 Apr 6, 1989	"			Mtg Co. Wachovia	<i>et al</i> Robert Clay McClelland	1998	123	82,800	1.00 Lot 68 Hudson Green Rd +

INDIRECT or MORTGAGEE Index to Real Estate Mortgages — Greenville County, S. C.

REG. U. S. PAT OFFICE *Chas. McCall* County Indexes Since 1888
An Identifying Trade Mark

 Open at Proper Tab according to First Letter or Letters of Name and refer to Buff Sub-Index sheet for page reference.

COTT FAMILY NAME INDEX No. 75 © 1949
MADE BY THE COTT INDEX COMPANY, COLUMBUS, OHIO
SOLD BY PHOTO COPY SUPPLY, MAULDIN, S. C.

()

FILE NUMBER DATE OF RECORD	MORTGAGEES FAMILY NAMES	GIVEN NAMES ABCDEFGH	GIVEN NAMES IJKLMNO	GIVEN NAMES PQRSTUVWXYZ	MORTGAGORS	BOOK	PAGE	Amount	BRIEF DESCRIPTION, LOCATION, ETC. (Not Warranted)
14819 Apr 6, 1989	First			Equity Corp. Union Home	Louis J. Hutchings <i>et al</i>	1998	237	.00 20,000	2'ville. Lot 599 Alder Dr Sec 6
15037 Apr 7, 1989	"			Mtg. Co. Wachovia	<i>et al</i> Joel J. Mills	1998	493	.00 63,900	On Pine Meadow Lot 44 = 0.9 acre Pine Meadow
15039 Apr 7, 1989	"			Mtg. Co. Wachovia	Double Renaud Construction Gary D. Renaud <i>et al</i>	1998	500	.00 104,500	Lot 90 Foxwood Sec. 2 Castlewood Dr. Foxcroft Sec. II
15045 Apr 7, 1989	"			Mtg. Co. Wachovia	<i>et al</i> Aaron Dwayne Poter	1998	530	.00 123,100	Lot 72 Chippendale Dr +
15221 Apr 10, 1989	"			Mtg Co. Wachovia	<i>et al</i> Ronald E. Balty Homes	1998	754	.00 140,800	Lot 1 Carrington Green Sec 1
15220 Apr 10, 1989	"			Mtg Co. Wachovia	<i>et al</i> Ronald E. Balty Homes	1998	758	.00 136,000	Lot 4 Carrington Green Sec 1
15277 Apr 10, 1989	"			Mtg Co. Wachovia	<i>et al</i> Frank Drovers Rieff	1998	844	.00 77,850	Lot 51 Ashley Oaks Dantl Jp.
15315 Apr 10, 1989	"	Family Separated	Am Inc.	<i>et al</i> James J. Drummond	<i>et al</i> James J. Drummond	1998	907	.00 87,660	Lot 11 Harvard Dr
15316 Apr 11, 1989	"	Delta F.H.A. CO. Mtg. Serv. Corp.		<i>et al</i> Peter Steve Mauriden	<i>et al</i> Peter Steve Mauriden	1998	909	.00 64,600	Lot 16 Jones Ave
15361 Apr 11, 1989	"	American Mtg. Corp.		Equity Corp. Union Home	<i>et al</i> Jim D. Thomas	1998	945	.00 15,000	Horiz. Prop. Reg. Unit 27-B Briarcrk Condo.
15495 Apr 11, 1989	"			Equity Corp. Union Home	<i>et al</i> Tony J. O'Bryant	1999	82	.00 35,000	White Horse Triangle Lots 9 + 10 Pendleton Rd.
15492 Apr 11, 1989	"			Equity Corp. Union Home	<i>et al</i> John Lawn Smith	1999	89	.00 20,000	Lot 7 Dena Creek Court Sec. 2
15508 Apr 11, 1989	"			Equity Corp. Union Home	<i>et al</i> Jesse Z. Hartley Jr.	1999	122	.00 58,000	Lot 440 Sugar Creek Map 3 Sec. 2
15740 Apr 12, 1989	"			Mtg Co. Wachovia	<i>et al</i> Gary D. Renaud	1999	359	.00 91,200	Mts see Bk 1988 p 346 Lot 89 Foxwood Sec II 201
15747 Apr 12, 1989	"			Equity Corp. Union Home	<i>et al</i> Raymond J. Wendler	1999	374	.00	See Mtg see Bk 1997 p 927 Mtg assign Shu Mony House
16024 Apr 14, 1989	"			Equity Corp. Union Home	<i>et al</i> Diane D. Gilliam	1999	685	.00 43,800	also Lot 15 Echols Dr 40 ft right of way.

INDIRECT or MORTGAGEE Index to Real Estate Mortgages — Greenville County, S. C.

REG. U. S. PAT OFFICE *Chas. McCall* County Indexes Since 1888 An Identifying Trade Mark

Open at Proper Tab according to First Letter or Letters of Name and refer to Buff Sub-Index sheet for page reference.

COTT FAMILY NAME INDEX No. 75 © 1949
MADE BY THE COTT INDEX COMPANY, COLUMBUS, OHIO
SOLD BY PHOTO COPY SUPPLY, MAULDIN, S. C.

FILE NUMBER DATE OF RECORD	MORTGAGEES FAMILY NAMES	GIVEN NAMES ABCDEFGH	GIVEN NAMES IJKLMNO	GIVEN NAMES PQRSTUVWXYZ	MORTGAGORS	BOOK	PAGE	Amount	BRIEF DESCRIPTION, LOCATION, ETC. (Not Warranted)
16100 Apr 14, 1989	First				<i>John R. Wickham</i> ^{et al}	1999	782	225,000 ^{.00}	Lot 70 Pelham Estate Sec I
15990 Apr 14, 1989	"				<i>Francis Adams Clark Jr.</i> ^{et al}	1999	671		2nd Mtg see Bk 1922 ps 855 + Bk Mtg assign Foster Mtg Co. } Record 1964 ps 777
"	"				" "	1999	671		
16718 Apr 19, 1989	"				<i>Larry L. Bagquist</i> ^{et al}	2000	370	20,000 ^{.00}	Hollyhock Plantation Part Sec I Lot 27 Plantation Dr
16752 Apr 19, 1989	"				<i>Ronald B. Gibson</i> ^{et al}	2000	434	60,446 ^{.00}	Clowdale Hwy. Lots 22 + 23 Sunnyside Dale
17031 Apr 20, 1989	"				<i>Donda R. Holland</i> ^{et al}	2000	744	66,587 ^{.00}	Martindale Lot 24 Martindale Dr
17649 Apr 20, 1989	"				<i>Jerry P. Carlton Jr.</i> ^{et al}	2000	774	6,576 ^{.00}	Point Place Sub Lot 25 Bayne Dr. View
17211 Apr 21, 1989	"				<i>Nitin Mehta</i> ^{et al}	2000	965	80,000 ^{.00}	Lot 22 Sharon Place
17280 Apr 21, 1989	"				<i>Michael K. Lyons</i>	2001	021	65,500 ^{.00}	Jayhones Oak Forest way Lot 11 Oak Forest
17317 Apr 21, 1989	"				<i>Loristhey G. Bugzone</i> ^{et al}	2001	068	70,000 ^{.00}	Lot 53 Club Forest
17402 Apr 24, 1989	"				<i>Keith M. Crosson</i> ^{et al}	2001	143	45,000 ^{.00}	Sec. 2 Lot 110 Joppie Dr. Foxwood
17585 Apr 25, 1989	"				<i>Joel J. Mills</i> ^{et al}	2001	388	63,900 ^{.00}	Re Record Lot 44 = 0.9 acre Pine Meadow Dr. Pine Meadow for orig Mtg see Bk 1998 ps 493
"	"				" "	2001	388		Re Record
17666 Apr 25, 1989	"				<i>Ronnie Z. Rooney</i> ^{et al}	2001	495	21,384 ^{.00}	Village Sec 4 Lot 30 Seventh St. Judson Mill
17719 Apr 25, 1989	"				<i>Kenneth M. Chesier</i> ^{et al}	2001	521	70,000 ^{.00}	Lot 8 Windsor Oaks Sec. I
17802 Apr 25, 1989	"				<i>Jayce B. Byson</i>	2001	609	20,000 ^{.00}	Douglas Inn Lot Duckett St + Mt Zion Dr

INDIRECT or MORTGAGEE Index to Real Estate Mortgages — Greenville County, S. C.

REG. U. S. PAT. OFFICE *Chas McCott* County Indexes Since 1888
An Identifying Trade Mark

Open at Proper Tab according to First Letter or Letters of Name and refer to Buff Sub-Index sheet for page reference.

COTT FAMILY NAME INDEX No. 75 © 1949
MADE BY THE COTT INDEX COMPANY, COLUMBUS, OHIO
SOLD BY PHOTO COPY SUPPLY, MAULDIN, S. C.

1
()

FILE NUMBER DATE OF RECORD	MORTGAGEES FAMILY NAMES	GIVEN NAMES ABCDEFGH	GIVEN NAMES IJKLMNO	GIVEN NAMES PQRSTUVWXYZ	MORTGAGORS	BOOK	PAGE	Amount	BRIEF DESCRIPTION, LOCATION, ETC. (Not Warranted)
17969 Apr 26, 1989 18017	First			Mtg Co. Wachovia	Millie K. Willard	2001	838	.00 60,600	Unit Mauldin Lot 56 Jarvis St. Glendale
Apr 26, 1989 18292	"			Mtg Co. Wachovia	Ray Robert C. McClelland Robert Clay McClelland	Revised 2001		.00 82,800	2nd Mtg on Blk 1998 p 123 Lot 68 Duwenger Place Sec VI
Apr 27, 1989 18339	"			Mtg. Co. Wachovia	Ralph B. Mathis	2002	174	.00 63,125	Meadow Sub. Sec. 3 Lot 248 Pine Creek Dr. Beale
Apr 28, 1989 18366	"			Mtg Co. Wachovia	Cynthia Ann Mattas	2002	234	.00 54,800	Lot 73 Scottswood Ph 7 & Edwards Rd
Apr 28, 1989 18441	"			Mtg Co. Wachovia	Wayne C. Coif	2002	266	.00 67,423	Lots 16, 17 & 18 Jeffrey Dr
Apr 28, 1989 18451	"	Alpha FAMCO American	Mtg. Serv. Corp. Mtg. Corp.		Claude Stephen Garbrough	2002	337	.00 151,500	Unit 6 & 7 Forest Hills see Sec II
Apr 28, 1989 18450	"			Mtg Co. Wachovia	Santiago C. Zambrano	2002	347	.00 44,805	Lot 1 Hills at Ecole
Apr 28, 1989 18532	"			Equity Corp. Union Home Co.	Kendria D. Dubis	2002	353	.00 41,800	Lot 7 Grove Rd
Apr 28, 1989 18541	"			Wachovia Mtg Co.	Robert N. Clayton	2002	474	.00 45,000	Lot 125 River Downs Sec II Co.
Apr 28, 1989 18651	"			Wachovia Mtg Mtg. Co.	Robin B. Williams	2002	478	.00 56,500	Lot 8 See H Stone Land Creek Phase II
May 1, 1989 18647	"			Wachovia Mtg. Co.	David P. Morris	2002	658	.00 61,164	Lot 26 Mountain Chase Mountain North Hills Sec
May 1, 1989 18716	"			Wachovia Mtg. Co.	Harold Martin Smith, Jr	2002	671	.00 48,832	Lot 130 Parkwood Dr. Hillcrest
May 1, 1989 18706	"			Wachovia	William H. Hush	2002	765	.00 79,407	Lot 86 Conebrake I Park Phase I
May 1, 1989 18749	"	Alpha FAMCO American	Mtg. Serv. Corp. Mtg. Corp.		Charles R. Wallace	2002	770	.00 167,000	Lot 17 Baucom Park Dr. Baucom
May 1, 1989 18777	"			Mtg. Co. Wachovia	Stephen D. Koptis	2002	813	.00 72,504	Lot 285 Conebrake III
May 1, 1989	"			Union Mtg Corp.	Donald R. Lawson, Jr	2002	834	.00 50,075	Pt lots 8 & 9 Owens Rd

INDIRECT or MORTGAGEE Index to Real Estate Mortgages — Greenville County, S. C.

REG. U. S. PAT. OFFICE *Chas. McCall* County Indexes Since 1888 An Identifying Trade Mark

Open at Proper Tab according to First Letter or Letters of Name and refer to Buff Sub-Index sheet for page reference.

COTT FAMILY NAME INDEX No. 75 © 1949
MADE BY THE COTT INDEX COMPANY, COLUMBUS, OHIO
SOLD BY PHOTO COPY SUPPLY, MAULDIN, S. C.

FILE NUMBER DATE OF RECORD	MORTGAGEES FAMILY NAMES	GIVEN NAMES ABCDEFGH	GIVEN NAMES IJKLMNO	GIVEN NAMES PQRSTUVWXYZ	MORTGAGORS	BOOK	PAGE	Amount	BRIEF DESCRIPTION, LOCATION, ETC. (Not Warranted)
18841 May 1, 1989	First			Equity Corp. Union Home	C. Leroy Merck	2002	925	18,500 ^{1.00}	2ct 41 Shamrock Ave
18858 May 1, 1989	"	d/b/a FA MCO	mtg serv. corp.	American mtg. corp.	Donald E. Showalter ^{std}	2002	963	59,350 ^{1.00}	University Park 2ct 85 Bradley Blvd
18878 May 1, 1989	"			mtg. co. Wachovia	George S. Billups	2002	975	42,992 ^{1.00}	2ct 115 Belle Mead Ave
18898 May 1, 1989	"			mtg. co. Wachovia	James S. McTutcheon ^{std}	2003	01	67,080 ^{1.00}	Heathwood 2ct 80 Heathwood Dr.
18604 May 1, 1989	"	1st		Carolina Mtg Corp.	James M. Harmon ^{std}	2002	626		2ct mtg see Bk 1992 pg 609 Mtg assign 2ct Mtg Corp.
18905 May 2, 1989	"			Equity Corp. Union Home	Jimmy G. Bell ^{std}	2003	11	21,000 ^{1.00}	Lot 20 Barrett St Woodfield
18904 May 2, 1989	"			Equity Corp. Union Home	Sharon L. Sawright	2003	16	17,500 ^{1.00}	Lot 16 plat Bk Q pg 200
19070 May 2, 1989	"			Equity Corp. Union Home	Frank O. White ^{std}	2003	188	38,200 ^{1.00}	Lot 36 Mountain Shadows
18911 May 2, 1989	"			corp. Union Mtg	Donald Z. Herndon	2003	035		Mtg assign to Federal Home Loan Mtg. Corp. In Mtg see Bk 1923 pg 319 + Re Record Bk 1928 pg 904 + Bk 1980 pg 302
"	"			" "	" "	2003	035		
"	"			" "	" "	2003	035		
"	"			" "	" "	2003	035		
18918 May 2, 1989	"			corp. Union Mtg	Wayne Swope Montgomery ^{std}	2003	045		Mtg assign to Olympic Mtg. In Mtg see Bk 1961 pg 1 + Re Record 1964 pg 806
"	"			" "	" "	2003	045		
19167 May 3, 1989	"			corp. Wachovia Mtg	Keith M. Crosson ^{std}	Re Record 2003	308	45,000 ^{1.00}	See Francis Mtg see Bk 2001 pg 143 2ct 110 Joffine Dr Forward
19212 May 2, 1989	"			mtg co. Wachovia	Sammy A. Dambrell ^{std}	2003	331	60,671 ^{1.00}	2ct 36 Drumfielde Buttrick
19260 May 3, 1989	"			Equity Corp. Union Home	Jayce K. Thorne	2003	397	11,200 ^{1.00}	Bates Dr. 2ct 15 Marietta Heights Sub

INDIRECT or MORTGAGEE Index to Real Estate Mortgages — Greenville County, S. C.

REG. U. S. PAT. OFFICE *Chas. McClure* County Indexes Since 1888 An Identifying Trade Mark

 Open at Proper Tab according to First Letter or Letters of Name and refer to Buff Sub-Index sheet for page reference.

COTT FAMILY NAME INDEX No. 75 © 1949
MADE BY THE COTT INDEX COMPANY, COLUMBUS, OHIO
SOLD BY PHOTO COPY SUPPLY, MAULDIN, S. C.

()

FILE NUMBER DATE OF RECORD	MORTGAGEES FAMILY NAMES	GIVEN NAMES ABCDEFGH	GIVEN NAMES IJKLMNO	GIVEN NAMES PQRSTUWXYZ	MORTGAGORS	BOOK	PAGE	Amount	BRIEF DESCRIPTION, LOCATION, ETC. (Not Warranted)
19268 May 3, 1989	First 1st	Carolina Mtg Corp		Mtg. Co.	Robert Allen Carnell ^{et al}	2003	410	50,399	Palmetto Jersou Lot 9 + pt lot 8 Pison Rd
19281 May 3, 1989	"			Wachovia	Johnson Homes, Inc.	2003	434	97,600	Lot 86 Meadowbrooke Sub Hutchins Dr
19508 May 4, 1989	"			Union Mtg Corp.	John M. Mitchell ^{et al}	2003	682	28,550	Lot 18 Duncan Mills Sec 5 201 Mtg sub Bk 2003 pg 410
19411 May 4, 1989	1st	Carolina Mtg Corp			Robert Allen Carnell ^{et al}	2003	543		Mtg assign & C77 Mtg Corp.
19517 May 5, 1989	First			Equity Corp Union Home Mtg. Co.	Robert Peppin ^{et al}	2003	693	7,500	Hights Lot 32 + pt lot 33 Blendale
19668 May 5, 1989	First			Wachovia	D. W. Heaven Co. Inc.	2003	880	104,000	Lot 11 Meadowbrooke Sub Plant Sec I For Mtg sub Bk 1981 pg 445
19871 May 8, 1989	First			Mtg. Co. Wachovia	Michael V. Masters	2004	091	30,105	Lot 48 Abney Mills Brandon
20020 May 9, 1989	First			Equity Corp Union Home	Ronald J. Kerr ^{et al}	2004	221	18,000	2.20 acrs = Lot 7 Mahaffey Rd. Est. + also Lot 9 = 2.05 acrs
" " 20019	"			"	"	2004	221	100	Survey for Charles Z. Satterfield Hills
20112 May 9, 1989	First			Equity Home Union Home	J. W. Richardson Jr. by P.O. Annette V. Taylor	2004	226	27,200	Lot 65 Chigly Lane Chestnut
20246 May 9, 1989	First			Mtg. Co. Wachovia	Robbie R. Sartain ^{et al}	2004	321	134,000	Lot 42 Ashford Sub Resalee Dr
20247 May 10, 1989	First	Carolina Financial		Cap.	Richard B. Ward ^{et al}	2004	450	26,634	Lots 17+18 Cullen Ridge
20369 May 10, 1989	"	"	"	"	Randall H. Vest	2004	454	16,382	Lot 47+48 Paris View Dr
20940 May 10, 1989	"			Mtg Co. Wachovia	Dale J. Bishop ^{et al}	2004	573	88,800	Lot 4 Windermere 89-1645
20789 May 15, 1989	"	Services, Inc. Family Financial			Raymond H. Lewis ^{et al}				Futures - 105 Hiwassee Dr.
20940 May 12, 1989	"	Ambrian 3 rd Mtg Corp			Donald K. Preston ^{et al}	2004	977	95,000	Shannon Lake Cir. 201 Mtg Lot 10 + pt Lot 11 Shannon Forest sub Bk 1995 pg 806
					"	2004	977		

INDIRECT or MORTGAGEE Index to Real Estate Mortgages — Greenville County, S. C.

REG. U. S. PAT. OFFICE *Chas McColl* County Indexes Since 1888 An Identifying Trade Mark

Open at Proper Tab according to First Letter or Letters of Name and refer to Buff Sub-Index sheet for page reference.

COTT FAMILY NAME INDEX No. 75 © 1949
MADE BY THE COTT INDEX COMPANY, COLUMBUS, OHIO
SOLD BY PHOTO COPY SUPPLY, MAULDIN, S. C.

FILE NUMBER DATE OF RECORD	MORTGAGEES FAMILY NAMES	GIVEN NAMES ABCDEFGH	GIVEN NAMES IJKLMNO	GIVEN NAMES PQRSTUWXYZ	MORTGAGORS	BOOK	PAGE	Amount	BRIEF DESCRIPTION, LOCATION, ETC. (Not Warranted)
20846 May 12, 1989	First			Mtly Co. Wachovia	James John Symmes ^{et al}	2005	050	103,528	See II Lot 231 Deverger Place
20722 May 12, 1989	"	d/b/a FAMLO	mtg. serv. corp.	American Mtg. Corp.	Don Ben Ulf ^{et al}	204	904	60,000	Zone Sugar Creek Map 4 Sec. 2 Pt lots 512+511 Zephyrus
21018 May 15, 1989	"			^{corp} Union Mtg	William Thomas Ranson ^{et al}	2005	238	35,000	Lot 10 Wedgfield Sub Sec II
21059 May 15, 1989	"	d/b/a FAMLO	mtg. serv. corp.	American Mtg. Corp.	Marshall Davis Waltrip ^{et al}	2005	295	95,400	Brookfield East Sec II Lot 115 Doverdale Rd.
20983 May 15, 1989	"	Assumption A.C. Pts	Family Mtg		Daniel D. Collier ^{et al}	2005	212		see Bk 1702 ps 834 Assumption Agreement 201 mtg
21152 May 16, 1989	"			Union Corp. Mtg	Daniel K. Newell ^{et al}	2005	369	41,400	See II Lot 20 Chick Apps Taylors
21264 May 16, 1989	"	d/b/a FAMCO	mtg. serv. corp.	American Mtg. Corp.	Frank Christopher Malik	2005	517	68,500	Lot 51 Foxwood.
21291 May 16, 1989	"	d/b/a FAMCO	mtg. serv. corp.	American Mtg. Corp.	Edward P. News	2005	551	96,800	PA 1 Sec 1 Lot 37 Pelham Falls
21318 May 16, 1989	"			Family Financial Serv. Inc.	Isaac A. Arnold	2005	578	38,088	15.1 acres Oaklawn Dr.
21093 May 16, 1989	" 1st			Carolina Mtg Corp.	Chris Roger Barber ^{et al}	2005	357		See mtg. see Bk 1994 ps 579 Mtg assign 2 lot Mtg Corp.
21185 May 16, 1989	"			Mtly Co. Wachovia	Joseph A. Bragel ^{et al}	2005	426	58,393	Oakwood acres see III Lot 84 Lurie Oak Way.
21374 May 17, 1989	"			Carolina Financial Corp.	David Z. Aldridge	2005	613	25,371	Lakeview Acres Lot 36 Lady Lane
21440 May 17, 1989	"			^{corp} Union Mtg	Calvin Benson ^{et al}	2005	669	39,200	Lot 8 of Rachel J. Cole Plat Bk 16 K Ps. 6 for Mtg. see Bk 1971 ps 480, Bk 1974 ps 366, Bk 1987 ps 582
21563 May 18, 1989	"			Equity Corp. Union Home	C. Leroy Marsh	Remund 2005	792	18,500	See Mtg. see Bk 2002 ps 925 Lot 41 Stamrock Acres
21701 May 18, 1989	"	d/b/a FAMCO	mtg. serv. corp.	American Mtg. Corp.	Francis W. Freeman ^{et al}	2005	971	70,000	Lot 5 Carroll Ln

INDIRECT or MORTGAGEE Index to Real Estate Mortgages — Greenville County, S. C.

REG. U. S. PAT. OFFICE *Chas McCott* County Indexes Since 1888 An Identifying Trade Mark

Open at Proper Tab according to First Letter or Letters of Name and refer to Buff Sub-Index sheet for page reference.

COTT FAMILY NAME INDEX No. 75 © 1949
MADE BY THE COTT INDEX COMPANY, COLUMBUS, OHIO
SOLD BY PHOTO COPY SUPPLY, MAULDIN, S. C.

()

FILE NUMBER DATE OF RECORD	MORTGAGEES FAMILY NAMES	GIVEN NAMES ABCDEFGH	GIVEN NAMES IJKLMNO	GIVEN NAMES PQRSTUWXYZ	MORTGAGORS	BOOK	PAGE	Amount	BRIEF DESCRIPTION, LOCATION, ETC. (Not Warranted)
21576 May 18, 1989	First			corp. Union Mtg	etal Randall D. Shurt	2005	821		Mtg Assign to Secretary of Housing and Urban Development Fr Mtg see Bk 1942 pg. 248 + Re Record Bk 1956 pg. 619 + Re Record 1961 pg. 279
" "	"			" "	" "	2005	821		
" "	"			" "	" "	2005	821		
22143 May 22, 1989	"			corp. Wachovia	etal William E. Lyeers	2006	516	130,500	
021983 May 22, 1989	"	Carolina Financial Corp		Equity Corp	etal Ray Lee Corp	2006	325	15,683	Lot 51 Holly Lane Rt III South Estd. Jammy Trail Lot 3 Cherokee Mobile Home
022263 May 23, 1989	"			Union Home	David Ambuhl	2006	603	12,500	Park Sub. Mauldin Lot 3 Middleton Lane Windsor
22489 May 24, 1989	"	Carolina Financial Corp			Jimmy Gray Smith	2006	821	20,070	Lot 22 Baling Ct
22550 May 24, 1989	"	Family Financial Sav Inc.		mtg. Co.	Etiza Milled Arnold Ind + P.O.R for Nancy O. McBrath etal	2006	927	8,016	Baker Colony Lot 16 Theresa Dr
22717 May 25, 1989	"			Wachovia Mtg Co.	John F. McBrath	2007	98	93,200	Lot 346 Dwenger Place Sec 13 Princess Circle
23030 May 26, 1989	"			Wachovia Equity Corp	Don J. Reaney	2007	481	48,456	Pt tract 9 = 2.7336 acres
23070 May 26, 1989	"			Union Home Mtg. Co.	Ralph R. Park III	2007	507	21,000	Lot Rainey Rd. Chick Springs
23080 May 26, 1989	"			Wachovia	Jeffrey Lee Elliott	Re Record 2007	536	129,000	Lot 23 Circle Slope Du Holly Insub Sec. I For orig mtg. see Bk 1993 pg 899
" "	"			"	"	Re Record 2007	536		
23099 May 26, 1989	"			mtg. Co Wachovia	etal Geraldo Madera	2007	573	42,791	Lot 97 Oakview Sec. 4
23106 May 26, 1989	"	Sewell, Inc. Family Financial			AKA Patricia S. Austin etal Patricia S. Atkins	2007	587	14,952	Rockvale Sec. I Grant Jr. Pt lots 100 + 101 Hermon Dr
23298 May 30, 1989	"			mtg. Co Wachovia	etal Byron V. Brown	2007	816	59,000	Lot 3 Wolfe Rd.

INDIRECT or MORTGAGEE Index to Real Estate Mortgages — Greenville County, S. C.

REG. U. S. PAT. OFFICE *Chambers* County Indexes Since 1888 An Identifying Trade Mark

Open at Proper Tab according to First Letter or Letters of Name and refer to Buff Sub-Index sheet for page reference.

COTT FAMILY NAME INDEX No. 75 © 1949
MADE BY THE COTT INDEX COMPANY, COLUMBUS, OHIO
SOLD BY PHOTO COPY SUPPLY, MAULDIN, S. C.

FILE NUMBER DATE OF RECORD	MORTGAGEES FAMILY NAMES	GIVEN NAMES ABCDEFGHIJ	GIVEN NAMES KLMNO	GIVEN NAMES PQRSTUVWXYZ	MORTGAGORS	BOOK	PAGE	Amount	BRIEF DESCRIPTION, LOCATION, ETC. (Not Warranted)
23296 May 30, 1989	First	d/b/a FAMCO mty serv corp	American Mty Corp		at d Gary G. Spangler	Record 2007	820	.00 82,000	mty serv Bk 1975 pg 380 Lot 38 Hudson Area Dr
23494 May 31, 1989	"			mtg. Co. Wachovia	at d Michael R. Billings	2008	014	.00 115,900	Sugar Creek Map 6 Lot 383 Stone Hill Court
23666 May 31, 1989	"	d/b/a FAMCO mty serv corp	American Mty Corp		at d James Z. Bridgeman Jr	2008	391	.00 96,400	On Sunset Hills Lot 54 + Pt Lot 53 Seminole
23641 May 31, 1989	"	d/b/a FAMCO mty serv corp	American Mty Corp		Ind + POA for Debra Manuel-Rice James David Rice	2008	354	.00 113,200	Sec. 5 Lot 223 Botany Woods
23699 June 1, 1989	"			Mty Co. Wachovia	at d John C. Robison	2008	416	.00 72,000	Meadow Rd. Lot 11 Jaywood Spring
23706 June 1, 1989	"			Equity Corp. Huron Home	Spa Virginia H. Smith Virginia Smith	2008	437	.00 20,000	Twig Dr Lot 6 Biltmore Bent
23822 June 1, 1989	"			Mty Co. Wachovia	at d William R. Shedd	2008	539	.00 55,200	Cedar Vale Lot 12 Ourlon Ave
23955 June 1, 1989	"	d/b/a FAMCO mty serv corp	American Mty Corp		at d Sam M. Pringle Jr.	2008	852	.00 118,750	Chatsaine Dr Lot 140 Merrifield Pk
23749 June 1, 1989	"	d/b/a FAMCO mty serv corp	American Mty Corp		at d Debra L. Naramore	2008	493	.00 49,500	Lot A B Parkvale
23760 June 1, 1989	"			Corp. Union Mty	at d John W. Cozburn	2008	505	.00 71,400	Trail Condrake Pk III Lot 305 Swamp Dr
23828 June 1, 1989	"			Mty Co. Wachovia	at d Samuel B. Huffling Jr.	2008	526	.00 80,650	Sec 2 Lot 21 Avondale Forest
23871 June 1, 1989	"	d/b/a FAMCO mty serv corp	American Mty Corp		at d James Richard Olson	2008	709	.00 67,900	Plat Bk 17-3 pg 23 Lot 40 1st Lot 39
23923 June 1, 1989	"	d/b/a FAMCO mty serv corp	American Mty Corp		at d Frank Christopher Malik	Record 2008	816	.00 68,500	Sec Bk 2005 pg 517 Lot 51 Jaywood Dr mty
23973 June 2, 1989	"	d/b/a FAMCO mty serv corp	American Mty Corp		at d James D. Bolt	2008	876	.00 238,500	Cleveland Terrace Lot 22 Ridgeland Ave
24100 June 2, 1989	"			Co. Wachovia mty	at d Dary D. Renaud	Re Record 2009	016	.00 104,500	mty serv Bk 1998 pg 500 Lot 90 Jaywood Sec 2 Dr
24127 June 2, 1989	"			Co. Wachovia mty	at d Stephen D. Zostis	Re Record 2009	079	.00 72,504	Mty serv Bk 002 Pg 813 Lot 285 Canebroke III Dr

INDIRECT or MORTGAGEE Index to Real Estate Mortgages — Greenville County, S. C.

REG. U. S. PAT. OFFICE *Chas. McCall* County Indexes Since 1888 An Identifying Trade Mark

 Open at Proper Tab according to First Letter or Letters of Name and refer to Buff Sub-Index sheet for page reference.

COTT FAMILY NAME INDEX No. 75 © 1949
MADE BY THE COTT INDEX COMPANY, COLUMBUS, OHIO
SOLD BY PHOTO COPY SUPPLY, MAULDIN, S. C.

()

FILE NUMBER DATE OF RECORD	MORTGAGEES FAMILY NAMES	GIVEN NAMES ABCDEFGH	GIVEN NAMES IJKLMNO	GIVEN NAMES PQRSTUVWXYZ	MORTGAGORS	BOOK	PAGE	Amount	BRIEF DESCRIPTION, LOCATION, ETC. (Not Warranted)
24182 June 2, 1989	First	dibla FAMCO	Mtg. Sec. Corp.		Christopher C. Holder	2009	150	49,400	Northwood Zot 62 + pt lot 63 Woodbine Rd
24231 June 5, 1989	"	American Mtg. Corp.		Equity Corp.	Thomas E. Holland	2009	207	13,300	Farmington Area Ind. Zot 49 Cherry Lane Dr.
24232 June 5, 1989	"			Union Home Equity Corp.	Calvin M. Edwards, Jr.	2009	214	19,500	Dinsell Zots 17+18 Property of Stella K.
24233 June 5, 1989	"			Wachovia Corp.	John R. Cook	2009	232	42,288	Zot North Main Street
24304 June 5, 1989	"			Union Mtg. Corp.	Robert C. Duffie	2009	274	67,550	Zot 1 + pt lot 2 Plat Bk T pgs 120
24565 June 6, 1989	"			Union Mtg. Corp.	Lorraine Marie Mullin	2009	462	30,000	Hay Prop Res. Pt II Unit 703 Summer Woods
24567 June 6, 1989	"			Union Home Mtg. Co.	Samuel Billison	2009	439	31,200	Zot Grove Dr.
24582 June 6, 1989	"			Wachovia	Santiago C. Zambrano	2009	450	44,805	Pt lot 1 Hicks Court Ecob Area Sec. II For orig Mtg. see Bk 2002 pg 347
24710 June 7, 1989	"			Mtg. Co.	Robert A. Holleman	2009	629	79,300	Pine Meadow Zot 18 Pine Meadow Dr
24721 June 7, 1989	"			Wachovia Corp.	Randall D. Short	2009	644		Mtg Assign to First Union Mtg Corp. For Mtg see Bk 1942 pg 248 + Re Record 1956 pg 619 + Re Record Bk 1961 pg 279
24722 June 7, 1989	"			Union Mtg Corp.	Randall D. Short	2009	645		Mtg Assign to Secretary of Housing and Urban Development For Mtg see Bk 1942 pg 248 + Re Record Bk 1956 pg 619 + Re Record Bk 1961 pg 279
	"					2009	644		
	"			JKA Cameron Browne.		2009	645		
	"					2009	645		
	"					2009	645		

INDIRECT or MORTGAGEE Index to Real Estate Mortgages — Greenville County, S. C.

REG. U. S. PAT. OFFICE *Chas McCarty* County Indexes Since 1888 An Identifying Trade Mark

Open at Proper Tab according to First Letter or Letters of Name and refer to Buff Sub-Index sheet for page reference.

COTT FAMILY NAME INDEX No. 75 © 1949
MADE BY THE COTT INDEX COMPANY, COLUMBUS, OHIO
SOLD BY PHOTO COPY SUPPLY, MAULDIN, S. C.

FILE NUMBER DATE OF RECORD	MORTGAGEES FAMILY NAMES	GIVEN NAMES ABCDEFGH	GIVEN NAMES IJKLMNO	GIVEN NAMES PQRSTUVWXYZ	MORTGAGORS	BOOK	PAGE	Amount	BRIEF DESCRIPTION, LOCATION, ETC. (Not Warranted)
25239 June 8, 1989	First		of Florida, a stock Corp	Mutual Savings Assoc.	(N.C.) Dresco Pacific Dev. Corp.				Rem. Bk 1821 pg 549 fs. 86-4929 Release of lien from judgment roll 89-2061
24994 June 8, 1989	"			Equity Inv. Union Home Mtg Co.	Thomas C. Perry III	2009	994	16,000	Lot 7 Elmira St. Glenwood Ave
25029 June 8, 1989	"			Wachovia Mtg Co.	Alan R. Hall	2010	046	58,400	Sec I Lot 41 Avondale Forest Sub.
25147 June 9, 1989	"			Wachovia	Int + Pda for Daniel P. Facchiano	2010	142	105,000	Phen I Sec I Lot 104 Pelham Falls
25292 June 9, 1989	"	Financial Corp. Caroline		Wachovia	Joseph D. Facchiano	2010	327	19,155	Lot 10 Gibson Oaks Estate
25232 June 9, 1989	"		of Florida a stock Corp.	Mutual Savings Assoc.	Dresco Pacific Dev	2010	271		Release of lien from judgment Roll 89-2061 for Mtg see Bk 1821 pg 549
"	"		"	"	" "	2010	271		Per Remnt
25420 June 12, 1989	"			Mtg Co. Wachovia	Millie K. Willard	2010	440	60,600	Sec III for Mtg see Bk 2001 pg 838 Lot 56 Farge St Glendale
25476 June 12, 1989	"			Mtg Co. Wachovia	Delbert D. Sullivan	2010	523	45,308	Lot 82 York Circle Belle Meade
25483 June 12, 1989	"			Mtg Co. Wachovia	Timothy E. Thompson	2010	541	59,586	Lot 10 Parkston
25542 June 13, 1989	"			Corp. Union Mtg	Howard D. Addis	2010	595		Mtg Corp. for Mtg see Bk 1840 pg 553 Mtg assign Barclay America
25511 June 13, 1989	"			Corp. Union Mtg	Phillip D. Daniel	2010	564		Mtg Corp. for Mtg see Bk 1844 pg 514 Mtg assign Barclay America Remnt Bk 1886 pg 189
"	"			"	" "	2010	564		
25524 June 13, 1989	"			Corp. Union Mtg	Glenn G. Kers	2010	577		Mtg Corp. for Mtg see Bk 1849 pg 924 Mtg assign Barclay America
25572 June 13, 1989	"			Corp. Union Mtg	Charles R. Myrskier	2010	614		Corp. for Mtg see Bk 1994 pg 205 Mtg assign Fed Home Loan Mtg Pelham Rd for Mtg see Bk 1749 pg 608
25720 June 13, 1989	"			Corp. Union Mtg	Ronnie C. Hart	2010	748		Release Davis Anderson Ridge

INDIRECT or MORTGAGEE Index to Real Estate Mortgages — Greenville County, S. C.

REG. U. S. PAT. OFFICE *Chas. McCall* County Indexes Since 1888 An Identifying Trade Mark

Open at Proper Tab according to First Letter or Letters of Name and refer to Buff Sub-Index sheet for page reference.

COTT FAMILY NAME INDEX No. 75 © 1949
MADE BY THE COTT INDEX COMPANY, COLUMBUS, OHIO
SOLD BY PHOTO COPY SUPPLY, MAULDIN, S. C.

()

FILE NUMBER	DATE OF RECORD	MORTGAGEES FAMILY NAMES	GIVEN NAMES ABCDEFGH	GIVEN NAMES IJKLMNO	GIVEN NAMES PQRSTUVWXYZ	MORTGAGORS	BOOK	PAGE	Amount	BRIEF DESCRIPTION, LOCATION, ETC. (Not Warranted)
25951	June 15, 1989	First			Mtg. to Wachovia	Steven C. Shipley <i>et al</i>	2010	916	.00	Timber tract
26028	June 15, 1989	"			Mtg. to Wachovia	Charles D. Bartlett <i>et al</i>	2010	984	70,532	7at 8 Timber tract court
26082	June 15, 1989	"	Alpha FAMCO Mtg. Ass. Corp.		American Mtg. Corp.	Dorben Assn, Inc. <i>et al</i>	2011	77	48,174	100 Oak Sub
26139	June 16, 1989	"			Mtg. Co. Wachovia	Lawrence P. Sexton <i>et al</i>	2011	150	102,600	2at 58 Vanderbilt Circle, White
26202	June 16, 1989	"	Alpha FAMCO Mtg. Ass. Corp.		American Mtg. Corp.	William B. Burleson <i>et al</i>	2011	199	.00	Botany Wood Sec. V
26236	June 16, 1989	"			Mtg. Co. Wachovia	Robert E. Halcombe	2011	239	50,343	7at 252 Rollinggreen Rd.
26345	June 16, 1989	"	Alpha FAMCO Mtg. Ass. Corp.		American Mtg. Corp.	Daniel L. Greene <i>et al</i>	2011	418	.00	Lot 9 plat Bk CCC pg 137
26507	June 19, 1989	"			Union Mtg. Corp.	Vincent Pereschaw <i>et al</i>	2011	579	142,400	Rein walk
26605	June 19, 1989	"			Equity Corp. Union Home	Bethia Bryant	2011	759	68,066	Lot 77 Rein Walk Blvd.
26802	June 20, 1989	"			Mtg. Co. Wachovia	Prentiss C. Cornell	2011	914	.00	Plat Bk 17A pg 84
26842	June 20, 1989	"			Union Mtg. Corp.	William Martin Haak	2011	972	57,000	3.2 acres Chicke Appz sp
26870	June 20, 1989	"	Family Financial Serv.			Phillip J. Grant <i>et al</i>	2012	028	.00	Lot 266 plat Bk 17A pg 13
26876	June 20, 1989	"	"	"		"	2012	028	.00	Overbrook sub
26921	June 21, 1989	"	Family Financial Serv.		Union Mtg. Corp.	Thomas J. Crozier, III <i>et al</i>	2012	69	35,000	7at 44 Overbrook Dr

Sec 2 201 Mtg. Ass. Bk 1978 pg 141
Release Lot 379 Cherry Mills
Powderhorn Sec. 3
7at 137 Fredericksburg Dr
Percheron Place Heritage Park Sub.
7at 98 Hackamore Court +
Release of Lien from judgement
Roll 89-2104 for Mtg. Ass.
Bk 1833 pg. 914
Release of Lien from judgement
Roll 89-2104 for Mtg. Ass.
Bk 1935 pg. 129
Corp. for Mtg. Ass. Bk 1990 pg. 778
Mtg. Assign to Fed Home Loan Mtg.

INDIRECT or MORTGAGEE Index to Real Estate Mortgages — Greenville County, S. C.

REG. U. S. PAT OFFICE *Chas McCatt* County Indexes Since 1888 An Identifying Trade Mark

Open at Proper Tab according to First Letter or Letters of Name and refer to Buff Sub-Index sheet for page reference.

COTT FAMILY NAME INDEX No. 75 © 1949 MADE BY THE COTT INDEX COMPANY, COLUMBUS, OHIO SOLD BY PHOTO COPY SUPPLY, MAULDIN, S. C.

FILE NUMBER DATE OF RECORD	MORTGAGEES FAMILY NAMES	GIVEN NAMES ABCDEFGHIJ	GIVEN NAMES JKLMNO	GIVEN NAMES PQRSTUVWXYZ	MORTGAGORS	BOOK	PAGE	Amount	BRIEF DESCRIPTION, LOCATION, ETC. (Not Warranted)
27075 June 21, 1989	First	A.B.A.	Jamco Mtg. Ser. Corp	American Mortgage Corp.	Phillip A. Kilgore et al	2012	245	.00 134,000	Lower Epts. Sec 7, Lot 14 Cameron Ave.
27088 June 22, 1989	"		Carolina Financial Corp.		Michael P. Naquin et al	2012	256	.00 17,933	Tn. 3 = 2.36 ACS.
27186 June 22, 1989	"			Mtg Co. Wachovia	Leei Mao et al	2012	336	.00 78,336	Lot 184 Del Norte Eats Sect II
27462 June 23, 1989	"		Libla FAMCO Mtg. Serv. Corp.	American Mtg. Corp.	James E. Hudson et al	2012	611	.00 55,500	Northside Heights Lot 21 High View Dr.
27439 June 23, 1989	"			Equity Corp. Union Home Mtg. Co.	Earnest E. Zivaditis, Jr. et al	2012	570	.00 14,000	Wetherbrook Pl. Foxcroft Map I A & J Lot 31 Queen Ann Rd. +
27594 June 26, 1989	"			Wachovia Mtg. Co.	Gary J. Schipani et al	2012	764	.00 126,350	Map 6 Sugar Creek Lot 377 Stonehill Ct.
27627 June 26, 1989	"			Wachovia Mtg. Co.	Joseph J. Styler et al	2012	790	.00 63,136	Oakland Terrace Lot 40 Engel Dr. Sec 2
27639 June 26, 1989	"			Family Financial Services, Inc.	Kenneth Ray Corp. et al	2012	802	.60 57,503	Av. Mayfair Estates Lots 53, 54 + 55 Sutton
27633 June 26, 1989	"			Family Financial Services Inc.	Joy Lee Zimmerman et al	2012	804	.00 27,264	1 acre Saluda Sp
27694 June 26, 1989	"			DBA Jamco Mtg. Services Corp American Mtg. Corp.	John C. Halfacre et al	2012	866	.00 90,000	Lybman Manor Lot 18 Jennifer Ct.
27699 June 26, 1989	"			Wachovia Mtg. Co.	Frankie H. Piller et al	2012	878	.00 40,500	Rd. Pt. Lots 9 + 13 Donnan
27719 June 27, 1989	"			Carolina Financial Corp	Yetta C. Boyd et al	2012	894	.00 9,381	Lot 31 + 32 South Ave. Courten
27762 June 27, 1989	"			Union Mtg Corp	Richard P. Meekelch et al	2012	911		Mtg Corp, See Dec. 1931 p 121 Mtg assigned to Federal Home Loan Limited, See Home Bk. 1587 p 839
27763 June 27, 1989	"			Equities Corp	Continental Associates	2012	912		Mtg assigned to FHS a Georgia Am Mtg See Home Bk 1587 p 839
27764 June 27, 1989	"			Equities Corp	Continental Associates	2012	916		Mtg assigned to Equities Mtg Inc See Home Bk 1587 p 839
27765 June 27, 1989	"			Equities Corp	Continental Associates	2012	917		Mtg assigned to C.S. National Bank

INDIRECT or MORTGAGEE Index to Real Estate Mortgages — Greenville County, S. C.

REG. U. S. PAT. OFFICE *CharmCott* County Indexes Since 1888 An Identifying Trade Mark

Open at Proper Tab according to First Letter or Letters of Name and refer to Buff Sub-Index sheet for page reference.

COTT FAMILY NAME INDEX No. 75 © 1949
MADE BY THE COTT INDEX COMPANY, COLUMBUS, OHIO
SOLD BY PHOTO COPY SUPPLY, MAULDIN, S. C.

()

FILE NUMBER DATE OF RECORD	MORTGAGEES FAMILY NAMES	GIVEN NAMES ABCDEFGH	GIVEN NAMES IJKLMNO	GIVEN NAMES PQRSTUVWXYZ	MORTGAGORS	BOOK	PAGE	Amount	BRIEF DESCRIPTION, LOCATION, ETC. (Not Warranted)
27906 June 27, 1989 27903	First			Corp Union Mtg Corp	Jerry L. Stone et al	2013	107	35,680 .00	Dist. Sp. Sec. II Lot 100 Capewood Rd, S.ville
June 27, 1989 28040	"	1st		DBA James Mtg Services American Mtg Corp	Michael C. Doalson et al	2012	928	23,000 .00	Lot 23 Stallings, Dreyton Hwy
June 28, 1989 28212	"	"		Carolina Mtg. Corp. 1016 FAMCO Mtg. Serv. Corp.	Richard Day Shock, Jr. et al	2013	260	106,050 .00	Lot 29 Wood Creek Sec. 2
June 29, 1989 ?	"	"		American Mtg. Corp.	James Z. Bridgeman Jr. et al	2013	487	96,900 .00	Lot 54 + pt lot 53 Seminole Dr Denset Hills Farming sec Bk 2008 pg. 391
28302 June 29, 1989 28299	"	"		Mtg. Co. Wachovia	Mark W. Chapman et al	2013	610	71,310 .00	Lot 14 Indian Trail Forest Forester's Creek Sub.
June 29, 1989 28485	"	"		Wachovia	Michael M. Skull et al	2013	601	118,800 .00	Lot 18 Foresta Creek Dr.
June 30, 1989 28505	"	"		Secur Mtg Corp.	Richard P. Salais et al	2013	788	59,600 .00	Lot 17 North Gardens Dr 2 Sec III Secur Secur Dr
June 30, 1989 28549	"	"		ap/ba FAMCO Mtg Serv Corp. American Mtg Corp	Jeffrey W. Justice et al	2013	871	69,750 .00	Lot 16 White Oak Hills
June 30, 1989 28557	"	"		Mtg Co. Wachovia	Keith Ault et al	2013	911	59,590 .00	Lot 5 Belvue Rd Harnes Trail
June 30, 1989 28597	"	"		Mtg Co. Wachovia	Harold Rodney Haur et al	2013	916	56,000 .00	Lot 17 Heritage Lakes
June 30, 1989 28657	"	"		Mtg Co. Wachovia	Kenneth D. Joneck et al	2013	955	61,900 .00	Lot 62 Foxwood
June 30, 1989 28649	"	"		ap/ba FAMCO Mtg Serv Corp. American Mtg Corp	Derald A. Romanek et al	2014	026	125,000 .00	Lot 126 Shelburne Rd
June 30, 1989 28666	"	"		American Mtg Corp	By Pca. C. Daniel Naleson Jr. Timothy W. Mahler et al	2014	041	70,000 .00	Lot 106 Gladsworth Dr Sec II
June 30, 1989 28656	"	"			Steven E. Knapp et al	2014	054	63,650 .00	Lot 91 Palmetto Courina Sugar Lakes Ct Sugar Creek
June 30, 1989	"	"		Mtg Co. Wachovia	Charles E. Banks et al	2014	060	40,000 .00	Lot 147 Stone Ridge Rd +

INDIRECT or MORTGAGEE Index to Real Estate Mortgages — Greenville County, S. C.

REG. U. S. PAT. OFFICE *ChemCott* County Indexes Since 1888 An Identifying Trade Mark

Open at Proper Tab according to First Letter or Letters of Name and refer to Buff Sub-Index sheet for page reference.

COTT FAMILY NAME INDEX No. 75 © 1949
MADE BY THE COTT INDEX COMPANY, COLUMBUS, OHIO
SOLD BY PHOTO COPY SUPPLY, MAULDIN, S. C.

FILE NUMBER DATE OF RECORD	MORTGAGEES FAMILY NAMES	GIVEN NAMES ABCDEFGHIJ	GIVEN NAMES KLMNO	GIVEN NAMES PQRSTUVWXYZ	MORTGAGORS	BOOK	PAGE	Amount	BRIEF DESCRIPTION, LOCATION, ETC. (Not Warranted)
28655 June 30, 1989	First			Mtgy Co. Wachovia	Michel Dubi	2014	066	139,600	Lt 51 Dove Lane
28659 June 30, 1989	"			Mtgy Co. Wachovia	Richard P. Carter	2014	087	160,000	PH B Sec 2 Lt 75 River Downs
28699 June 30, 1989	"			Mtgy Co. Wachovia	Timothy P. Hopkins	2014	102	63,000	Lt 328 Nocatee Rd Down Est. See Mtgy see Bk 1996 pg 285
28698 June 30, 1989	"	d/b/a FAMCO	Mtgy Sec Corp.	American Mtgy Corp.	Ernest V. Byrd	2014	110	118,800	Place pt Lt 325 Deverger
28491 June 30, 1989	"			Equity Corp. Union Home	Rita G. Meeley	2013	844	49,000	Lt 76 Avon Dr Avon Pk
28771 July 3, 1989	"			Union Mtgy.	Richard Keith Bruce	2014	193	59,450	Lt 6 Thoin Hill Rd.
28818 July 3, 1989	"			Union Mtgy	Donald Palm	2014	231	54,750	Lt 231 Belle Meade Sec 2 County Unit. Estates
28807 July 3, 1989	"			Wachovia	Clark J. Henderson	2014	245	45,208	Lt 142 Wilmont Lane
28879 July 3, 1989	1st	Mtgy Corp.	Carolina		Scott Gregory Schutte	2014	344	39,500	Lt 36 East Georgia Rd
29009 July 5, 1989	"			Mtgy Co. Wachovia	Warren B. Rollins	2014	577	61,200	Lt 67 Mountainbrook Land to Sec. F.
29015 July 5, 1989	"	d/b/a FAMCO	Mtgy Sec Corp.	American Mtgy Corp.	Morris J. Kolarik Jr.	2014	611	93,600	Lt 15 East Lake St. Stone
29054 July 5, 1989	"			Mtgy Co. Wachovia	Gregory J. Cure	2014	615	43,798	Lt 106 Piedmont Park Rd Zone
29112 July 5, 1989	"			Equity Corp. Union Home	Willie Valdy.	2014	674	35,000	Lt 2 = 0.877 acre Dogwood Acres
29055 July 5, 1989	"	d/b/a FAMCO	Mtgy Sec Corp.	American Mtgy Corp.	By Poa Scott Magister Christopher J. Davidson	2014	606	77,200	Lt 28 Pebbles Creek For Mtgy see Bk 2014 Pg 344 Mtgy assign) ACH Mtgy Corp.
29042 July 5, 1989	1st	Carolina	Mtgy Corp.		Scott Gregory Schutte	2014	524		

INDIRECT or MORTGAGEE Index to Real Estate Mortgages — Greenville County, S. C.

REG. U. S. PAT. OFFICE *CharmCott* County Indexes Since 1888 An Identifying Trade Mark

Open at Proper Tab according to First Letter or Letters of Name and refer to Buff Sub-Index sheet for page reference.


COTT FAMILY NAME INDEX No. 75 © 1949
MADE BY THE COTT INDEX COMPANY, COLUMBUS, OHIO
SOLD BY PHOTO COPY SUPPLY, MAULDIN, S. C.

()

FILE NUMBER DATE OF RECORD	MORTGAGEES FAMILY NAMES	GIVEN NAMES ABCDEFGH	GIVEN NAMES IJKLMNO	GIVEN NAMES PQRSTUVWXYZ	MORTGAGORS	BOOK	PAGE	Amount	BRIEF DESCRIPTION, LOCATION, ETC. (Not Warranted)
29514 July 7, 1989 29843	First			Mtg. Co. Wachovia Mtg. Co.	Dennis M. Restar ^{et al}	2015	126	100,000	Sugar Creek Sec 1 Lot 309 Silver Pine Ct
July 10, 1989 29854	"			Wachovia	Darrell C. Austin ^{et al}	2015	516	34,500	Plat 27 A Jansen Ave Ave
July 11, 1989 29960	"	Carolina Financial Corp.		Equity Corp. Union Home	Timothy H. Fowler ^{et al}	2015	549	35,763	Lot 9 Lyndale Hwy
July 11, 1989 30034	"	Financial Serv. Inc.		Union Home	Martha A. Uehorn	2015	622	7,000	Water Ave Lot 22 Pickwick Dr
July 11, 1989 30187	"	Financial Serv. Inc.		Union Home	Dary J. Boyce ^{et al}	2015	705	76,860	Lot 52 Sunny Slopes Sec 1
July 12, 1989 30046	"	American Mtg Corp		Union Home	Home William Dixon ^{et al}	2015	832	31,000	Unit 6-A Wildaire-Merry Oak
July 12, 1989 30049	"	Carolina Financial Corp.		Union Home	Thomas D. Johnson ^{et al}	2015	718	39,131	O'Neal Dr 2nd + POR for Janet E. Whitfield
July 12, 1989 "	"			Union Mtg Corp	William R. Whitfield ^{et al}	2015	738		Mtg Assign to Federal Home Loan Mtg Corp. In Mtg see Plat 1924 pg. 986
July 12, 1989 30050	"			Mtg. Co. Wachovia	Manice Woody	2015	739		Mtg Assign to Wachovia Bank + Trust Company, N.A. For Mtg see Plat 1922 pg. 14
July 13, 1989 30291	"			Equity Corp. Union Home	Marshall Dewey Orr ^{et al}	2015	990	7,500	Lot 82 Farmington Acres
July 13, 1989 30354	"	Alpha Jamaica Mtg Serv Corp.		Union Home	James A. Darby ^{et al}	2016	38	90,000	2.33 Acres plat Blk 16-g pg 93
July 13, 1989 30587	"	American Mtg Corp.		Mtg. Co. Wachovia	Bernard H. Zoewer ^{et al}	2016	275	74,476	Heritage 2nd Lot 73 Ardulusion Trail
July 14, 1989 30604	"			Home Equity Corp. Union	Jersey J. Brentham ^{et al}	2016	293	12,900	Sec 2 Dentl Dr Lot 224 Rockvale Dr Rockvale
July 14, 1989 30680	"			Union	Gregory L. Wingrove ^{et al}	Record			For Mtg see Plat 1968 pg 208
July 14, 1989	"			Union Mtg Corp.	Gregory L. Wingrove	2016	389	75,750	Lot 127 Shevwood Dr

INDIRECT or MORTGAGEE Index to Real Estate Mortgages — Greenville County, S. C.

REG. U. S. PAT. OFFICE *Chambers* County Indexes Since 1888 An Identifying Trade Mark

 Open at Proper Tab according to First Letter or Letters of Name and refer to Buff Sub-Index sheet for page reference.

COTT FAMILY NAME INDEX No. 75 © 1949
MADE BY THE COTT INDEX COMPANY, COLUMBUS, OHIO
SOLD BY PHOTO COPY SUPPLY, MAULDIN, S. C.

FILE NUMBER DATE OF RECORD	MORTGAGEES FAMILY NAMES	GIVEN NAMES ABCDEFGH	GIVEN NAMES IJKLMNO	GIVEN NAMES PQRSTUVWXYZ	MORTGAGORS	BOOK	PAGE	Amount	BRIEF DESCRIPTION, LOCATION, ETC. (Not Warranted)
20683 July 17, 1989	First			Wachovia ^{Co.} Mty	Robert E. McCaulley Jr. <i>et al</i>	2016	399	38,000	Sec 2 Lot 61 Duncan Mill Village
30791 July 17, 1989	"	d/b/a FAMCO	mtg Dev Corp.	American Mty Corp.	Adelaide Packris	2016	510	76,000	Lot 132 Pelible Creek Ph 1
30805 July 17, 1989	"			Mty Co. Wachovia	David P. Morris <i>et al</i>	Record 2016	539	61,164	PH II 201 Mty on Bl. 200 ps 658 Lot 26 Mountain Creek
30836 July 17, 1989	"			Corp. Union Mty	Lester H. Martin <i>et al</i>	2016	568	81,925	Lot 34 Spring Forest Rd
30902 July 17, 1989	"			Mty Co. Wachovia	Joseph D. Everett <i>et al</i>	2016	652	74,550	Pine Meadow Dr Lot 42 Pine Meadow
30966 July 18, 1989	"	d/b/a FAMCO	mtg Dev Corp.	American Mty Corp.	Ronald B. Martin <i>et al</i>	2016	746	120,000	Valley Sub. Lot 39 Station Lane Pkbl
30971 July 18, 1989	"			Equity Corp. Union Home	James R. Stewart, Jr. <i>et al</i>	2016	750	8,000	Sec. III Lot 99 Merrifield Park
30970 July 18, 1989	"			Equity Corp. Union Home	James E. Speck <i>et al</i>	2016	757	22,000	Golden Krom Est. Sec I Lot 24 Golden Krom Trch
31159 July 18, 1989	"			Corp. Union Mty	Martha W. Harrison	2016	928	32,200	Horiz. Prop. Reg. Unit 26-B Briarclark town
31239 July 19, 1989	"	d/b/a FAMCO	mtg Dev Corp.	American Mty Corp.	James G. Dale <i>et al</i>	2017	5	109,900	Lot Dale Lot prop of James + Elizabeth Ann. 201 Mty on Bl. 2013 ps 788 Mty assign Trust 2d Bl.
31539 July 20, 1989	"			Corp. Sun Mty	Richard P. Salais <i>et al</i>	2017	312		
31354 July 20, 1989	"	d/b/a FAMCO	mtg Dev Corp.	American Mty Corp.	Kenneth A. Tracy <i>et al</i>	2017	120	148,000	Lot 28 Riellan Creek
31394 July 20, 1989	"			Equity Corp. Union Home	James C. Babb <i>et al</i>	2017	158	10,000	Lot 32 Aloha Dr
31397 July 20, 1989	"			Co. Wachovia Mty	Leei Mac <i>et al</i>	Record 2017	165	78,336	201 Mty on Bl. 2012 ps 336 Lot 184 Del Norte Est. Sec II
31467 July 20, 1989	"			Co. Wachovia Mty	Charles E. Banks <i>et al</i>	Record 2017	242	40,000	201 Mty on Bl. 2014 ps 060 Lot 147 Aloha Ridge Rd
31510 July 20, 1989	"			Co. Wachovia Mty	Gary D. Renaud <i>et al</i>	assign + 2017	260	77,600	Lot 59 Sharon Place Sec II

INDIRECT or MORTGAGEE Index to Real Estate Mortgages — Greenville County, S. C.

REG. U. S. PAT. OFFICE *Chas. McClure* County Indexes Since 1888 An Identifying Trade Mark

Open at Proper Tab according to First Letter or Letters of Name and refer to Buff Sub-Index sheet for page reference.

COTT FAMILY NAME INDEX No. 75 © 1949
MADE BY THE COTT INDEX COMPANY, COLUMBUS, OHIO
SOLD BY PHOTO COPY SUPPLY, MAULDIN, S. C.

()

FILE NUMBER DATE OF RECORD	MORTGAGEES FAMILY NAMES	GIVEN NAMES ABCDEFGH	GIVEN NAMES IJKLMNO	GIVEN NAMES PQRSTUVWXYZ	MORTGAGORS	BOOK	PAGE	Amount	BRIEF DESCRIPTION, LOCATION, ETC. (Not Warranted)
31524 July 20, 1989	First	d/b/a JAMCO Mty Sew Corp. American Mty Corp.			Judith A. Hinson	2017	283	59,700 ^{.00}	Lot 21 Rolling Hills Pt II
31548 July 20, 1989	"	d/b/a JAMCO Mty Sew Corp. American Mty Corp.			Roger J. Godwin ^{et al}	2017	316	60,750 ^{.00}	Lot 247 Devenir Place Sec 12
31552 July 20, 1989	"	d/b/a JAMCO Mty Sew Corp. American Mty Corp.			Phillip Harpootlian	2017	321	78,300 ^{.00}	Lot 127 Powderhorn Sec III
32084 July 20, 1989	"			Wachovia ^{Co.} Mty Corp.	Sean W. McMillan ^{et al}	2017	325	54,000 ^{.00}	Lot 16 Swanson Ct
31878 July 24, 1989	"			Union Mty	Clark P. Lee ^{et al}	2017	10		Mty Corp. 201 Mty sa Bl. 1997 pg 55 Mty assign Federal Home Loan
31921 July 21, 1989	"	Carolina Financial Corp.			Virginia Z. Jacques	2017	651	13,681 ^{.00}	Lot 3 Oak Grove.
31961 July 21, 1989	"			Mty to Wachovia Mty to Wachovia	Charles R. Mabry ^{et al}	2017	687	110,000 ^{.00}	Lot 12 Riverview Sub.
31981 July 21, 1989	"	d/b/a FAMCO Mty Sew Corp.			Teroy A. Robbins ^{et al}	2017	707	63,000 ^{.00}	right in lot 35 Lot 34 Stone Glen + easement
32011 July 21, 1989	"	American Mty Corp. d/b/a FAMCO Mty Corp.			Gordon K. Drew ^{et al}	2017	726	60,000 ^{.00}	North Estate Sec. II
32016 July 21, 1989	"	American Mty Corp.			Carlos D. Anders ^{et al}	2017	771	67,500 ^{.00}	Just Sec. 2 Lot 18 Nova St. Avondale
32082 July 21, 1989	"			Mty to Wachovia	Robert Z. Hunninga ^{et al}	2017	785	85,000 ^{.00}	Sub. Lot 7 = 1.80 acre Willow Pond
32114 July 24, 1989	"	d/b/a JAMCO Mty Sew Corp. American Mty Corp.			William J. Goumans Jr. ^{et al}	2017	817	133,950 ^{.00}	Lot 4 Summerplace
32155 July 24, 1989	"	d/b/a JAMCO Mty Sew Corp. American Mty Corp.			John M. Wagoner ^{et al}	2017	881	83,800 ^{.00}	Lot 289 Cambridge III
32224 July 24, 1989	"	d/b/a JAMCO Mty Sew Corp. American Mty Corp.			Charles B. Thomas Jr. ^{et al}	2017	917	122,400 ^{.00}	ane Lot 223 Trayler PK Woodvale
32226 July 24, 1989	"			Union Mty Corp.	Michael J. Carr ^{et al}	2017	989	56,500 ^{.00}	Lot 4 Colonial Acres
July 26, 1989	"	d/b/a JAMCO Mty Sew Corp. American Mty Corp.			Byrona D. Calvert ^{et al} Benjamin A. Argame	2018	556	70,000 ^{.00}	Lot 5 Perkins Mill Ct

INDIRECT or MORTGAGEE Index to Real Estate Mortgages — Greenville County, S. C.

REG. U. S. PAT. OFFICE *ChamCott* County Indexes Since 1888 An Identifying Trade Mark


 Open at Proper Tab according to First Letter or Letters of Name and refer to Buff Sub-Index sheet for page reference.

COTT FAMILY NAME INDEX No. 75 © 1949
MADE BY THE COTT INDEX COMPANY, COLUMBUS, OHIO
SOLD BY PHOTO COPY SUPPLY, MAULDIN, S. C.

FILE NUMBER DATE OF RECORD	MORTGAGEES FAMILY NAMES	GIVEN NAMES ABCDEFGHIJ	GIVEN NAMES KLMNO	GIVEN NAMES PQRSTUWXYZ	MORTGAGORS	BOOK	PAGE	Amount	BRIEF DESCRIPTION, LOCATION, ETC. (Not Warranted)
32842 July 27, 1989	First	d/b/a FAMCO	Mtg. Serv. Corp.	American Mtg. Corp.	Paul C. D'Ambrosio <i>et al</i>	2018	721	114,300	.00 Sec II Lot 60 Pelham Falls Pt I
"	"				Joyce D. Durham	2018	752	30,336	.00 Woods Sec I Lot 14 Maplewood Dr Pelham
33075 July 28, 1989	"			Mtg Co. Wachovia	Victor J. Baudier <i>et al</i>	2018	932	80,699	.00 Sec 1 Lot 118 Brookfield East
33166 July 28, 1989	"	d/b/a FAMCO	Mtg Serv Corp.	American Mtg Corp.	Michael Jerome Garrett <i>et al</i>	2019	131	57,900	.00 Homestead acres Lot 63 Hampshire Ave
33022 July 28, 1989	"			Equity Corp Union Home	Robert Pepper <i>et al</i>	2018	887		Mtg assign Investment A + 2 acres
33328 July 31, 1989	"			Mtg Co Wachovia	J. Michael Kemp	2019	360	51,536	.00 Meadow Farm Sec. 2 Lot 42 Pine Ridge Dr Just
33327 July 31, 1989	"			Mtg Co Wachovia	Kenneth R. Haller	2019	365	135,900	.00 Sugar Creek Sec. 3 Lot 756 South Wingfield Rd. Mg 2
33455 July 31, 1989	"			Mtg. Co Wachovia	Archie Paul Mickell <i>et al</i>	2019	500	37,990	.00 Lot 54 Belmont Hughes
33468 July 31, 1989	"	d/b/a FAMCO	Mtg Serv.	American Mtg. Corp	Stephen D. McCall <i>et al</i>	2019	516	100,600	.00 Mile Lake Phase I-B Lot 31 Half Mile Way Half
33479 July 31, 1989	"			Corp Union Mtg	William K. Primer <i>et al</i>	2019	535	70,250	.00 Sec. II Lot 31 Palmetto Downs
33553 July 31, 1989	"			Corp Union Mtg.	Jerry Robert Zurechen <i>et al</i>	2019	653	50,050	.00 Bellingham Sec. 2 Sville Lot 191 Cloudale Lane
33555 July 31, 1989	"			Mtg. Co Wachovia	Gregory Dale Ballouey <i>et al</i>	2019	658	69,447	.00 Lot 122 Dutton Place
33566 July 31, 1989	"	d/b/a FAMCO	Mtg Serv. Corp	American Mtg. Corp	Raymond P. Mullman <i>et al</i>	2019	676	100,000	.00 Lot 94 Sugar Mill Sub Mtg Corp. See Mtg see Bk 1951 ps 581
33268 July 31, 1989	"			Corp Union Mtg	Charles E. McNeill <i>et al</i>	2019	287		Mtg assign Fed Home Loan Mtg Corp. See Mtg see Bk 1979 ps 752
33267 July 31, 1989	"			Corp Union Mtg	Linda J. Ayers <i>et al</i>	2019	288		Mtg assign Fed Home Loan
33266 July 31, 1989	"			Corp Union Mtg	Liamothy J. Bryson <i>et al</i>	2019	289		Corp. See Mtg see Bk 2001 ps 68 Mtg assign Fed Home Loan Mtg

DIRECT or MORTGAGOR Index to Real Estate Mortgages — Greenville County, S. C.

REG. U. S. PAT OFFICE *Chas McCott* County Indexes Since 1888 An Identifying Trade Mark

 Open at Proper Tab according to First Letter or Letters of Name and refer to Buff Sub-Index sheet for page reference.

COTT FAMILY NAME INDEX No. 75 © 1949
MADE BY THE COTT INDEX COMPANY, COLUMBUS, OHIO
SOLD BY PHOTO COPY SUPPLY, MAULDIN, S. C.

()

FILE NUMBER DATE OF RECORD	MORTGAGORS FAMILY NAMES	GIVEN NAMES ABCDEF GH	GIVEN NAMES IJKLMNO	GIVEN NAMES PQRSTU VWXYZ	MORTGAGEES	BOOK	PAGE	Amount	BRIEF DESCRIPTION, LOCATION, ETC. (Not Warranted)
33771 Aug 1, 1989	First	Alpha FAMCO Mty Sec Corp.	American Mty Corp		Garnet R. Laffortner	2019	942	32,000	Lot 3 Cardinal Dr
33791 Aug 1, 1989	"	Alpha FAMCO Mty Sec Corp	American Mty Corp		Julian D. Stang	2019	950	80,000	Lot 81 Brian Creek Rd
33804 Aug 1, 1989	"	Alpha FAMCO Mty Sec Corp.	American Mty Corp.		J. Andrew Hunter et al	2019	960	66,000	pt Lot 1 + 2 Buist Ave
33805 Aug 1, 1989	"			Equity Corp. Union Home	Susan M. Hughes	2019	968	77,600	pt Lot 12 + 11 Lake Forest
33807 Aug 1, 1989	"	Alpha FAMCO Mty Sec Corp	American Mty Corp	Union	G. Douglas Owens et al	2019	975	125,000	Lot 4 Shadowood Sec 1
33871 Aug 1, 1989	"			Mty Corp. Wachovia	Jeffrey Earl James	2020	071	79,700	Lot 27 Cedar Ridge Longstreet Dr
33891 Aug 1, 1989	"	Alpha FAMCO Mty Sec Corp	American Mty Corp		David R. Goyse et al	2020	106	101,600	Lot 3 Deveney Place Sec 1
33917 Aug 1, 1989	"	Alpha FAMCO Mty Sec Corp.	American Mty Corp.		Larry D. Bush Jr. et al	2020	176	112,100	Lot 10 Sheridan Place Sec 2
33907 Aug 1, 1989	"	Alpha FAMCO Mty Sec Corp.	American Mty Corp.		Bo C. Weston et al	2020	188	110,000	Lot 45 Deveney Pointe
33609 Aug 1, 1989	"			Corp Union Mty	Odie Harold Johnson et al	2019	797		Mty Corp. per Mty sec Bk 1943 ps 328 Mty assign Fed Home Loan
33608 Aug 1, 1989	"			Corp Union Mty	William C. Broffle et al	2019	798		Mty Corp. per Mty sec Bk 1982 ps 977 Mty assign Fed Home Loan
33621 Aug 1, 1989	"			Corp Union Mty	Jack D. Dendumen et al	2019	808		Bord. N.A. in Mty sec Bk 1857 ps 77 Mty Assign to Marine Midland + Per Revoc Bl 1883 ps 345
"	"			" "	" "	2019	808		
33612 Aug 1, 1989	"			Corp Union Mty	Dean W. Williams et al	2019	794		in Mty sec Bk 1917 ps 665 Mty Assign Fed Home Loan Mty Corp
33611 Aug 1, 1989	"			Corp Union Mty	William Thomas Ranson et al	2019	795		in Mty sec Bk 2005 ps 238 Mty Assign Fed Home Loan Mty Corp
33610 Aug 1, 1989	"			Corp Union Mty	Jack B. Shaw	2019	796		in Mty sec Bk 1954 ps 132 Mty Assign Fed Home Loan Mty Corp

DIRECT or MORTGAGOR Index to Real Estate Mortgages — Greenville County, S. C.

REG. U. S. PAT. OFFICE *Chem-Lette* County Indexes Since 1888 An Identifying Trade Mark

Open at Proper Tab according to First Letter or Letters of Name and refer to Buff Sub-Index sheet for page reference.

COTT FAMILY NAME INDEX No. 75 © 1949
MADE BY THE COTT INDEX COMPANY, COLUMBUS, OHIO
SOLD BY PHOTO COPY SUPPLY, MAULDIN, S. C.

FILE NUMBER DATE OF RECORD	MORTGAGORS FAMILY NAMES	GIVEN NAMES ABCDEFGHIJ	GIVEN NAMES KLMNO	GIVEN NAMES PQRSTUWXYZ	MORTGAGEES	BOOK	PAGE	Amount	BRIEF DESCRIPTION, LOCATION, ETC. (Not Warranted)
33925 Aug 2, 1989	First	d/bla FAMCO	Mtg. Serv. Corp.		Charles Y. Patten, Jr. <i>et al</i>	2020	205	66,000	Parcel 2500 Tot 84 Kimberly Lane
33980 Aug 2, 1989	"	d/bla FAMCO	Mtg. Serv. Corp.		Donald Lee Zucor, Jr. <i>et al</i>	2020	259	212,000	Unit On Traylor Park Tot 265 Woodvale Ave + Road
34004 Aug 2, 1989	"	d/bla FAMCO	Mtg. Serv. Corp.		James David Strange <i>et al</i>	2020	292	135,000	+ Lawrence Ann Shellston Ph Tot 17 = 3.21 acre Lafayette Ave
34100 Aug 2, 1989	"	d/bla FAMCO	Mtg. Serv. Corp.		Frank John Vignone, Jr. <i>et al</i>	2020	355	139,400	Tot 17 Silverleaf Sec 7
34308 Aug 3, 1989	"	d/bla FAMCO	Mtg. Serv. Corp.		Joseph J. Anderson <i>et al</i>	2020	708	59,500	Tot 37 Henderson Forest
34486 Aug 4, 1989	"			Mtg. Co. Wachovia	Victor Earl Starkey <i>et al</i>	2020	847	55,000	Pg. 63 1.24 acre Plat Bk 17-L
34518 Aug 4, 1989	"			Equity Corp. Union Home	Charles M. Richardson <i>et al</i>	2020	901	13,000	Lot II Tot 247 Westwood Ave.
34581 Aug 7, 1989	"	d/bla FAMCO	Mtg. Serv. Corp.		Catherine G.razier <i>et al</i>	2021	001	55,000	Adaha Tot 96 Lakewood on the
34619 Aug 7, 1989	"			Mtg. Co. Wachovia	Timothy A. White <i>et al</i>	2021	069	80,000	Tot 10 Bateswood
34654 Aug 7, 1989	"	d/bla FAMCO	Mtg. Serv. Corp.		Edward H. Bamford <i>et al</i>	2021	181	108,800	pt Lot 26
34892 Aug 7, 1989	"			Mtg. Co. Wachovia	Joseph D. Everett <i>et al</i>	Record 2021	316	74,550	Tot 42 Pine Meadow Dr Tot 4nty see Bk 2016 pg 652
34945 Aug 8, 1989	"				Zaniel Steve George <i>et al</i>	2021	336	14,981	Monticello Estate Tot 7, 8, 9 + 10 Jefferson Dr
35073 Aug 8, 1989	"			Corp Union Mtg.	Robert W. Kelly <i>et al</i>	Mtg. Assign 2021	443	70,500	On Pinewood Estate Tot 82 Pinewood Dr + Skyline
35093 Aug 8, 1989	"	d/bla FAMCO	Mtg. Serv. Corp.		Henry A. Sullivan, III <i>et al</i>	2021	454	50,000	Block 2 Tot 44 Augusta Court
35155 Aug 8, 1989	"			Corp Union Mtg.	James O. Roeder <i>et al</i>	2021	524	48,300	Valley Plat Bk 17-L Pg. 84 Tot 1 Property of Donald E.

(over)

INDIRECT or MORTGAGEE Index to Real Estate Mortgages — Greenville County, S. C.

REG. U. S. PAT OFFICE *ChemMott* County Indexes Since 1888
An Identifying Trade Mark

Open at Proper Tab according to First Letter or Letters of Name and refer to Buff Sub-Index sheet for page reference.

COTT FAMILY NAME INDEX No. 75 © 1949
MADE BY THE COTT INDEX COMPANY, COLUMBUS, OHIO
SOLD BY PHOTO COPY SUPPLY, MAULDIN, S. C.

()

FILE NUMBER DATE OF RECORD	MORTGAGEES FAMILY NAMES	GIVEN NAMES ABCDEFGH	GIVEN NAMES IJKLMNO	GIVEN NAMES PQRSTUVWXYZ	MORTGAGORS	BOOK	PAGE	Amount	BRIEF DESCRIPTION, LOCATION, ETC. (Not Warranted)
35151 Aug 8, 1989	First			Union Mtg Corp	James O. Roeder	2021	529		Mtg Assign to South Carolina State Housing Finance & Development Authority 3rd Mtg on Bk 2021 pg 524
"	"			"	"	2021	529		
35313 Aug 9, 1989	"			Equity Corp.	Merle A. Smith	2021	709	25,000	1 acre Highland Sp
35719 Aug 11, 1989	"			Union Home Corp.	Randall M. King	2022	059	42,050	Lot 40 Dianne ave Crescent Ave
35800 Aug 11, 1989	"			Union Mtg Corp.	William Clark Jernigan	2022	122	187,600	pt Lot 1 Forest Hills Mtg Corp. 1st Mtg on Bk 1916 pg 825
35627 Aug 11, 1989	"	d/b/a FAMCO Mtg Serv Corp.		American Mtg Corp	Marsha Libby Scott	2022	003		Mtg assign Federal Home Loan
35869 Aug 14, 1989	"	American Mtg. Corp			by POA C. Daniel Dutton, Jr. et al Timothy W. Mahler	Re Record 2022	245	70,000	Wellington Green Sw III For orig Lot 106 Bladenworth Dr
"	"	"			"	Re Record 2022	245		Mtg on Bk 2014 Pg. 041
35880 Aug 14, 1989	"			Union Mtg Corp.	Steven J. Quinn	2022	255	27,000	Truss Lot 152 Truss Mill Village
35924 Aug 14, 1989	"			Wachovia	David O. Suddeth	2022	304	55,000	Lot 9 Woodruff Arad Heights
36209 Aug 15, 1989	"	d/b/a FAMCO Mtg Serv Corp.		American Mtg Corp	Jo Ann E. Perren	2022	611	86,300	Lot 7 Quail Ridge Sec 1
36210 Aug 15, 1989	"	d/b/a FAMCO Mtg Serv Corp.		American Mtg Corp.	Gary E. Landrum	2022	615	80,650	Lot 31 Edwards Forest Sec 5
36271 Aug 15, 1989	"			Union Mtg Corp.	James Edward Muffitt	2022	684	39,500	Lot 148 Coleman Hgts
36322 Aug 16, 1989	"			Union Home	Tommy M. Brown	2022	747	32,500	Lot 25 New Furman Heights Springs Sec 2
36352 Aug 16, 1989	"	d/b/a FAMCO Mtg Serv Corp.		American Mtg Corp	Clara Eugene Phillips	2022	802	57,550	Lot 32 Melvin Wilda Chick Sugar Creek Map 2 Sec 3
36394 Aug 16, 1989	"			Wachovia	Theodore Bagley Jr.	2022	878	131,000	Lot 750 South Wingfield Rd

INDIRECT or MORTGAGEE Index to Real Estate Mortgages — Greenville County, S. C.

REG. U. S. PAT. OFFICE *Chas McCalls* County Indexes Since 1888 An Identifying Trade Mark

Open at Proper Tab according to First Letter or Letters of Name and refer to Buff Sub-Index sheet for page reference.

COTT FAMILY NAME INDEX No. 75 © 1949
MADE BY THE COTT INDEX COMPANY, COLUMBUS, OHIO
SOLD BY PHOTO COPY SUPPLY, MAULDIN, S. C.

FILE NUMBER DATE OF RECORD	MORTGAGEES FAMILY NAMES	GIVEN NAMES ABCDEFGHIJ	GIVEN NAMES JKLMNO	GIVEN NAMES PQRSTUVWXYZ	MORTGAGORS	BOOK	PAGE	Amount	BRIEF DESCRIPTION, LOCATION, ETC. (Not Warranted)
36450 Aug 16, 1989	First	d/b/a FAMCO Mtg. serv. corp. American Mtg. corp.			Ann Marie Essay	2022	920	.00 70,300	Way. P.O. Kingston II Lot 14 Stallings Rd. + Kingston
36457 Aug 16, 1989	"	d/b/a FAMCO Mtg. serv. corp. American Mtg. corp.			Jamarc H. Biles <i>etd</i>	2022	938	.00 80,000	Marshall Street Lots 25, 24 + 23 + pt. lot 22
36582 Aug 17, 1989	"			Equity Corp. Union Home	James Danny Cole <i>et d</i>	2023	58	.00 20,500	Acres Lot 104 Thornwood
36628 Aug 17, 1989	"	d/b/a FAMCO Mtg. Serv Corp. American Mtg Corp			William A. Harris <i>et d</i>	2023	91	.00 123,250	Lot 45 Adams Run
36868 Aug 18, 1989	"			Wachovia	Ricky B. Moten <i>etd</i>	2023	328	.00 72,650	Lot 29 Enore Hills
36954 Aug 18, 1989	"	d/b/a FAMCO Mtg. serv. corp. American Mtg. corp.			Charles John Hartman III <i>etd</i>	2023	415	.00 91,200	Miles Lake Phase IB Lot 26 East Jugator Court Hwy
36959 Aug 18, 1989	"	d/b/a FAMCO Mtg. serv. corp. American Mtg. corp.			Jerry W. Nelson <i>etd</i>	2023	419	.00 143,600	Heritage Estate 1.72 acres = Lot 14 Heritage Dr
37081 Aug 21, 1989	"	d/b/a FAMCO Mtg. Serv Corp. American Mtg Corp.			Franklin C. Gentry <i>etd</i>	2023	554	.00 60,000	Hay Prop. Reg. Unit 26 Northgate Trace
37239 Aug 21, 1989	"			Mtg Co. Wachovia	Michael G. Balducci <i>etd</i>	2023	793	.00 50,000	Brian Creek Rd. Lot 85 Sugar Creek Ct
37221 Aug 21, 1989	"			Mtg Co. Wachovia	Johnson Homes Inc. <i>etd</i>	2023	752	.00 78,000	Ph 2 Lot 92 Half Mile Lake
37292 Aug 22, 1989	"	d/b/a FAMCO Mtg. serv. corp. American Mtg. corp.			Chris H. Heine <i>etd</i>	2023	870	.00 115,000	Silverley Sub 6 Lot 281 E. Silverley St
37430 Aug 22, 1989	"	d/b/a FAMCO Mtg. serv. corp. American Mtg. corp.			Benjamin Blum Deacher <i>etd</i>	2024	1	.00 105,000	Sec. 5 Lot 117 Hunters Woods Ph II
37486 Aug 22, 1989	"				Bethi R. Taylor <i>et d</i>	2024	62	.00 87,300	Garden Butte Sp. Lot 19 Shannon Dr. My Green
37624 Aug 23, 1989	"	d/b/a FAMCO Mtg. Serv Corp. American Mtg Corp			Daniel R. Jordan <i>et d</i>	2024	239	.00 80,500	Lot 26 Parkins Grove
37837 Aug 24, 1989	"	d/b/a FAMCO Mtg. serv. corp. American Mtg. corp.			James Michael Hill <i>etd</i>	2024	410	.00 88,400	Woods Sub Sec. I Cardinal Court Lot 41 Quail Trail Fowler
37959 Aug 24, 1989	"			Equity Corp. Union Home	Joan W. <i>etd</i>	2024	497	.00 13,100	Lot Shelton Rd. Bates Sp

INDIRECT or MORTGAGEE Index to Real Estate Mortgages — Greenville County, S. C.

REG. U. S. PAT. OFFICE *Chas. McKee* County Indexes Since 1888 An Identifying Trade Mark

Open at Proper Tab according to First Letter or Letters of Name and refer to Buff Sub-Index sheet for page reference.

COTT FAMILY NAME INDEX No. 75 © 1949
MADE BY THE COTT INDEX COMPANY, COLUMBUS, OHIO
SOLD BY PHOTO COPY SUPPLY, MAULDIN, S. C.

()

FILE NUMBER	MORTGAGEE FAMILY NAMES	GIVEN NAMES ABCDEFGH	GIVEN NAMES IJKLMNO	GIVEN NAMES PQRSTUWXYZ	MORTGAGORS	BOOK	PAGE	Amount	BRIEF DESCRIPTION, LOCATION, ETC. (Not Warranted)
DATE OF RECORD									
38031 Aug 25, 1989	First	d/ba FAMCO American	Mtg Sew Corp. Mtg Corp		William J. Youmans ^{et al}	Record 2024	638	133,950	See Bk, 2017 pg 817 Lot 4 Summerplace Sec Mtg 916
38067 Aug 25, 1989	"			Mtg Co. Wachovia	Harold Rodney Hawn ^{et al}	Record 2024	671	56,000	Harnsworth Sec Mtg see Bk 2013 pg Lot 17 Heritage Lake
38344 Aug 28, 1989	"			Mtg. Co. Wachovia	Forest Royce Byrum, Jr. ^{et al}	2024	972	34,845	Height Lot 33 Belmar Ave Paris
38425 Aug 28, 1989	"	d/ba FAMCO American	Mtg. Sew. Corp. Mtg Corp		Norman J. Mac. Donald ^{et al}	2025	84	145,600	Map II Sec III Lot 700 Autumn AB. Sugar Creek
38423 Aug 28, 1989	"			Mtg. Co. Wachovia	D. W. Klesner Co. Inc. ^{et al}	Mtg. Assign of Rents + Serv. Agre. 2025	93	104,000	Lot 33 Meadowbrook Sub
38439 Aug 28, 1989	"			Equity Corp. Union Home	Ray A. Luentner ^{et al}	2025	116	21,000	Lot Powderhorn Sub Sec. 3 Lot 121 Friedrichsburg Dist Concord
38471 Aug 28, 1989	"	d/ba FAMCO American	Mtg. Sew. Corp. Mtg Corp		Phyllis M. Cochran ^{et al}	2025	172	120,000	Phase III Sec. II Lot 1 = 1.209 acre Pabble Creek
38478 Aug 28, 1989	"			Mtg. Co. Wachovia	Jack D. Ploting ^{et al}	2025	176	134,400	Sugar Creek map 2 Sec 2 Lot 479 Shady Creek Court
38485 Aug 28, 1989	"	d/ba FAMCO American	Mtg. Sew. Corp. Mtg Corp		Forest W. Sherrill, Jr. ^{et al}	2025	193	110,000	Park Sec. 2 + Easement Lot 10 Kellie Park Dr. Kellie
38741 Aug 29, 1989	"			Mtg Corp. Union	S/A Robert Marion Phillips R. M. Phillips ^{et al}	2025	386	50,500	Lot 12 Oak Ct
38658 Aug 29, 1989	"			Corp. Union Mtg	Gloria Berry ^{et al}	2025	276	35,889	Carls Hwy Prop. Reg III Unit 9-B Waldain Messy
38793 Aug 29, 1989	"			Mtg Co. Wachovia	Barney W. Jones ^{et al}	2025	419	82,400	Lot 14 Devenez Place Sec 3
38690 Aug 29, 1989	"		Mtg Corp	National	Paul E. Vible Jr. ^{et al}	2025	320		For Mtg see Bk 1933 pg. 308 Mtg Assign Fund America Corp
38745 Aug 29, 1989	"	(1st)		THA Common Crown Co. Union Mtg Corp	S/A Robert Marion Phillips R. M. Phillips ^{et al}	2025	392		Mtg Assign To South Carolina State Housing + Development Authority
38554 Aug 29, 1989	"			" " "	" " "	2025	392		For Mtg see Bk 2025 pg. 386 Corp For Mtg see Bk 1842 pg. 922 Mtg assign Fed Home Loan Mtg
38554 Aug 29, 1989	"	American	Mtg Corp		Charles O. Patton ^{et al}	2025	228		

INDIRECT or MORTGAGEE Index to Real Estate Mortgages — Greenville County, S. C.

REG. U. S. PAT. OFFICE *ChamCott* County Indexes Since 1888 An Identifying Trade Mark

 Open at Proper Tab according to First Letter or Letters of Name and refer to Buff Sub-Index sheet for page reference.

COTT FAMILY NAME INDEX No. 75 © 1949
MADE BY THE COTT INDEX COMPANY, COLUMBUS, OHIO
SOLD BY PHOTO COPY SUPPLY, MAULDIN, S. C.

FILE NUMBER DATE OF RECORD	MORTGAGEES FAMILY NAMES	GIVEN NAMES ABCDEFGHIJ	GIVEN NAMES KLMNO	GIVEN NAMES PQRSTUWXYZ	MORTGAGORS	BOOK	PAGE	Amount	BRIEF DESCRIPTION, LOCATION, ETC. (Not Warranted)
38555 Aug 29, 1989	First	American	Mtgy Corp.		William J. Earwigen ^{et al}	2025	228		Corp. 2nd Mtgy see Bk 1841 pg 319 Mtgy assign 2nd Home Loan Mtgy
38556 Aug 29, 1989	"	"	" "		Kenneth G. Martin ^{et al}	2025	228		Corp. 2nd Mtgy see Bk 1840 pg 331 Mtgy assign 2nd Home Loan Mtgy
38557 Aug 29, 1989	"	"	" "		Mark G. McCarthy ^{et al}	2025	228		Corp. 2nd Mtgy see Bk 1844 pg 961 Mtgy assign 2nd Home Loan Mtgy
38558 Aug 29, 1989	"	"	" "		Leroy G. Brown ^{et al}	2025	228		Corp. 2nd Mtgy see Bk 1843 pg 796 Mtgy assign 2nd Home Loan Mtgy
38559 Aug 29, 1989	"	"	" "		Larry B. Dentley ^{et al}	2025	228		Corp. 2nd Mtgy see Bk 1844 pg 947 Mtgy assign 2nd Home Loan Mtgy
38560 Aug 29, 1989	"	"	" "		Billy G. Cash ^{et al}	2025	228		Corp. 2nd Mtgy see Bk 1844 pg 650 Mtgy assign 2nd Home Loan Mtgy
38561 Aug 29, 1989	"	"	" "		Roger G. Couch ^{et al}	2025	228		Corp. 2nd Mtgy see Bk 1847 pg 923 Mtgy assign 2nd Home Loan Mtgy
38562 Aug 29, 1989	"	"	" "		William C. Olsen ^{et al}	2025	228		Corp. 2nd Mtgy see Bk 1843 pg 898 Mtgy assign 2nd Home Loan Mtgy
"	"	"	" "		" "	2025	228		+ Remud Bk 1850 pg 12
38564 Aug 29, 1989	"	"	" "		Gregory A. Waldrop ^{et al}	2025	228		Corp. 2nd Mtgy see Bk 1847 pg 806 Mtgy assign 2nd Home Loan Mtgy
38565 Aug 29, 1989	"	"	" "		Brian J. Lawrence	2025	228		Corp. 2nd Mtgy see Bk 1850 pg 809 Mtgy assign 2nd Home Loan Mtgy
38566 Aug 29, 1989	"	"	" "		Reggie K. Wells ^{et al}	2025	228		Corp. 2nd Mtgy see Bk 1851 pg 873 Mtgy assign 2nd Home Loan Mtgy
38567 Aug 29, 1989	"	"	" "		Louise A. Rogers	2025	228		Corp. 2nd Mtgy see Bk 1856 pg 816 Mtgy assign 2nd Home Loan Mtgy
38568 Aug 29, 1989	"	"	" "		Michael G. Fuller ^{et al}	2025	228		Corp. 2nd Mtgy see Bk 1855 pg 921 Mtgy assign 2nd Home Loan Mtgy
38569 Aug 29, 1989	"	"	" "		Tracy Barte Lamar	2025	228		Corp. 2nd Mtgy see Bk 1858 pg 365 Mtgy assign 2nd Home Loan Mtgy
38570 Aug 29, 1989	"	"	" "		Jesse L. Hartley Jr	2025	228		Corp. 2nd Mtgy see Bk 1855 pg 691 Mtgy assign 2nd Home Loan Mtgy

INDIRECT or MORTGAGEE Index to Real Estate Mortgages — Greenville County, S. C.

REG. U. S. PAT. OFFICE *Chas. McClure* County Indexes Since 1888 An Identifying Trade Mark

Open at Proper Tab according to First Letter or Letters of Name and refer to Buff Sub-Index sheet for page reference.

COTT FAMILY NAME INDEX No. 75 © 1949
MADE BY THE COTT INDEX COMPANY, COLUMBUS, OHIO
SOLD BY PHOTO COPY SUPPLY, MAULDIN, S. C.

()

FILE NUMBER DATE OF RECORD	MORTGAGEES FAMILY NAMES	GIVEN NAMES ABCDEFGH	GIVEN NAMES IJKLMNO	GIVEN NAMES PQRSTUVWXYZ	MORTGAGORS	BOOK	PAGE	Amount	BRIEF DESCRIPTION, LOCATION, ETC. (Not Warranted)
38571 Aug 29, 1989	First	American	Mtly Corp.		Billy K. Bayne ^{wd}	2025	228		Mtly Corp. 2nd Mtly see Bl 1859 pg 315 Mtly assign 2nd Home Loan
38572 Aug 29, 1989	"	"	" "		Robert M. Parrish Jr. ^{wd}	2025	228		Corp. 2nd Mtly see Bl 1855 pg 61 Mtly assign 2nd Home Loan Mtly
38573 Aug 29, 1989	"	"	" "		Eric C. Barfoot ^{wd}	2025	228		Corp. 2nd Mtly see Bl 1856 pg 874 Mtly assign 2nd Home Loan Mtly
38574 Aug 29, 1989	"	"	" "		Alvin Register ^{wd}	2025	228		Corp. 2nd Mtly see Bl 1861 pg 349 Mtly assign 2nd Home Loan Mtly
38575 Aug 29, 1989	"	"	" "		G. Frank Hartway ^{wd}	2025	228		Corp. 2nd Mtly see Bl 1859 pg 299 Mtly assign 2nd Home Loan Mtly
38576 Aug 29, 1989	"	"	" "		John M. Wood ^{wd}	2025	228		Corp. 2nd Mtly see Bl 1861 pg 35 Mtly assign 2nd Home Loan Mtly
38577 Aug 29, 1989	"	dba JAMCO	Mtly Sew Co		John S. Corum ^{wd}	2025	228		Corp. 2nd Mtly see Bl 1862 pg 420 Mtly assign 2nd Home Loan Mtly
38578 Aug 29, 1989	"	dba JAMCO	Mtly Sew Co.		Sally Higgins Clement ^{wd}	2025	228		Corp. 2nd Mtly see Bl 1863 pg 151 Mtly assign 2nd Home Loan Mtly
38579 Aug 29, 1989	"	dba JAMCO	Mtly Sew Co.		V.E. Hoang ^{wd}	2025	228		Corp. 2nd Mtly see Bl 1864 pg 881 Mtly assign 2nd Home Loan Mtly
38580 Aug 29, 1989	"	dba JAMCO	Mtly Sew Co.		John A. Adeimy ^{wd}	2025	228		Corp. 2nd Mtly see Bl 1868 pg 198 Mtly assign 2nd Home Loan Mtly
38581 Aug 29, 1989	"	dba JAMCO	Mtly Sew Co.		Robert N. Moser ^{wd}	2025	228		Corp. 2nd Mtly see Bl 1870 pg 599 Mtly assign 2nd Home Loan Mtly
38582 Aug 29, 1989	"	dba JAMCO	Mtly Sew Co.		Ronnie L. Leapard ^{wd}	2025	228		Corp. 2nd Mtly see Bl 1877 pg 318 Mtly assign 2nd Home Loan Mtly
38583 Aug 29, 1989	"	dba JAMCO	Mtly Sew Co.		William N. Poe ^{wd}	2025	228		Corp. 2nd Mtly see Bl 1872 pg 939 Mtly assign 2nd Home Loan Mtly
38584 Aug 29, 1989	"	dba JAMCO	Mtly Sew Co		Robert A. Kay ^{wd}	2025	228		Corp. 2nd Mtly see Bl 1880 pg 255 Mtly assign 2nd Home Loan Mtly
38585 Aug 29, 1989	"	"	" "		Danny M. Hodge	2025	228		Corp. 2nd Mtly see Bl 1875 pg 951 Mtly assign 2nd Home Loan Mtly
38586 Aug 29, 1989	"	American	Mtly Corp.		Peggy B. Robinson	2025	228		Corp. 2nd Mtly see Bl 1878 pg 184 Mtly assign 2nd Home Loan Mtly

INDIRECT or MORTGAGEE Index to Real Estate Mortgages — Greenville County, S. C.

REG. U. S. PAT. OFFICE *Cott* County Indexes Since 1888 An Identifying Trade Mark

Open at Proper Tab according to First Letter or Letters of Name and refer to Buff Sub-Index sheet for page reference.

COTT FAMILY NAME INDEX No. 75 © 1949
MADE BY THE COTT INDEX COMPANY, COLUMBUS, OHIO
SOLD BY PHOTO COPY SUPPLY, MAULDIN, S. C.

FILE NUMBER DATE OF RECORD	MORTGAGEES FAMILY NAMES	GIVEN NAMES ABCDEFGHIJ	GIVEN NAMES KLMNO	GIVEN NAMES PQRSTUVWXYZ	MORTGAGORS	BOOK	PAGE	Amount	BRIEF DESCRIPTION, LOCATION, ETC. (Not Warranted)			
38589 Aug 29, 1989	First	American	Mtg Serv Co.	Mtg Corp.	N. Earl Taylor ^{et al}	2025	228		Mtg Corp. Jan Mtg see Bk 1878 pg 167			
38520 Aug 29, 1989								James B. Dremmell ^{et al}	2025	228		Mtg Assign Fedl Home Loan Corp. Jan Mtg see Bk 1833 pg 835
38521 Aug 29, 1989								Charles H. Snyder ^{et al}	2025	228		Mtg Assign Fedl Home Loan Mtg Corp. Jan Mtg see Bk 1826 pg 378
38522 Aug 29, 1989								D. Michael Dill ^{et al}	2025	228		Mtg Assign Fedl Home Loan Mtg Corp. Jan Mtg see Bk 1833 pg 236
38523 Aug 29, 1989								Ronnie W. Berion ^{et al}	2025	228		Mtg Assign Fedl Home Loan Mtg Corp. Jan Mtg see Bk 1839 pg 772
38524 Aug 29, 1989								Jack Z. Morrow ^{et al}	2025	228		Mtg Assign Fedl Home Loan Mtg Corp. Jan Mtg see Bk 1835 pg 836 +
"								"	2025	228		Mtg Assign Fedl Home Loan Mtg Corp. Jan Mtg see Bk 1843 pg 937 ←
"								"	2025	228		
38525 Aug 29, 1989								Frank J. O'Dowd ^{et al}	2025	228		Corp Jan Mtg see Bk 1836 pg 932
38526 Aug 29, 1989								M. Timothy Butler ^{et al}	2025	228		Mtg Assign Fedl Home Loan Mtg Corp. Jan Mtg see Bk 1840 pg 572
38527 Aug 29, 1989								Judy R. Walls ^{et al}	2025	228		Mtg Assign Fedl Home Loan Mtg Corp. Jan Mtg see Bk 1839 pg 986
38528 Aug 29, 1989								J. Gary Barbara, Sr ^{et al}	2025	228		Mtg Assign Fedl Home Loan Mtg Corp. Jan Mtg see Bk 1840 pg 899
38529 Aug 29, 1989								Stephen C. Sudduth ^{et al}	2025	228		Mtg Assign Fedl Home Loan Mtg Corp. Jan Mtg see Bk 1841 pg 994
38530 Aug 29, 1989								Arthur Carl Nuttall ^{et al}	2025	228		Mtg Assign Fedl Home Loan Mtg Corp. Jan Mtg see Bk 1840 pg 114
38531 Aug 29, 1989								David M. Popen ^{et al}	2025	228		Mtg Assign Fedl Home Loan Mtg Corp. Jan Mtg see Bk 1840 pg 45
38532 Aug 29, 1989								Michael O. Jennings ^{et al}	2025	228		Mtg Assign Fedl Home Loan Mtg Corp. Jan Mtg see Bk 1967 pg 40
38533 Aug 29, 1989				James P. Carroll, Jr ^{et al}	2025	228		Mtg Assign Fedl Home Loan Mtg Corp. Jan Mtg see Bk 1975 pg 419				

INDIRECT or MORTGAGEE Index to Real Estate Mortgages — Greenville County, S. C.

REG. U. S. PAT. OFFICE *ChumCott* County Indexes Since 1888 An Identifying Trade Mark

Open at Proper Tab according to First Letter or Letters of Name and refer to Buff Sub-Index sheet for page reference.

COTT FAMILY NAME INDEX No. 75 © 1949
MADE BY THE COTT INDEX COMPANY, COLUMBUS, OHIO
SOLD BY PHOTO COPY SUPPLY, MAULDIN, S. C.

()

FILE NUMBER DATE OF RECORD	MORTGAGEES FAMILY NAMES	GIVEN NAMES ABCDEFGHIJ	GIVEN NAMES JKLMNO	GIVEN NAMES PQRSTUVWXYZ	MORTGAGORS	BOOK	PAGE	Amount	BRIEF DESCRIPTION, LOCATION, ETC. (Not Warranted)
38534 Aug 29, 1989	First	d/bla FAMCO mty. serv. to American Mty. corp			Donnie V. Luwe <i>etd</i>	2025	228		Corp. For Mty see Rch 1980 ps. 42 Mty Assign Federal Home Loan Mty
38535 Aug 29, 1989	"	d/bla FAMCO mty. serv. to American Mty. corp			Edward A. Ballentine <i>etd</i>	2025	228		Corp. For Mty see Rch 1979 ps. 896 Mty Assign Federal Home Loan Mty
38536 Aug 29, 1989	"	d/bla FAMCO mty. serv. to American mty. corp			Robert A. Jenkins <i>etd</i>	2025	228		Corp. For Mty see Rch 1880 ps. 611 Mty Assign Federal Home Loan Mty
38537 Aug 29, 1989	"	d/bla FAMCO mty. serv. to American mty. corp			Thomas William French <i>etd</i>	2025	228		Corp. For Mty see Rch 1880 ps. 458 Mty Assign Federal Home Loan Mty
38538 Aug 29, 1989	"	d/bla FAMCO mty. serv. to American mty. corp			William Anthony Brown <i>etd</i>	2025	228		Corp. For Mty see Rch 1880 ps. 435 Mty Assign Federal Home Loan Mty
38539 Aug 29, 1989	"	d/bla FAMCO mty. serv. to American Mty. corp			Jeffrey D. Engl <i>etd</i>	2025	228		Corp. For Mty see Rch 1882 ps. 848 + Mty Assign Federal Home Loan Mty
"	"	"	"	"	"	2025	228		Re Record Rch 1884 ps. 853
38540 Aug 29, 1989	"	d/bla FAMCO mty. serv. to American mty. corp			Patricia W. McNeill Ind + POA for Katherine Vickerman	2025	228		Corp. For Mty see Rch 1929 ps. 704 Mty Assign Federal Home Loan Mty
38542 Aug 29, 1989	"	d/bla FAMCO mty. serv. to American Mty. corp			Stephen D. Vickerman <i>etd</i>	2025	228		Corp. For Mty see Rch 1935 ps. 180 Mty Assign Federal Home Loan Mty
38543 Aug 29, 1989	"	d/bla FAMCO mty. serv. to American Mty. corp			Thomas A. Zammons <i>etd</i>	2025	228		Corp. For Mty see Rch 1934 ps. 724 Mty Assign Federal Home Loan Mty
38544 Aug 29, 1989	"	d/bla FAMCO mty. serv. to American mty. corp			Robert H. Ball <i>etd</i>	2025	228		Corp. For Mty see Rch 1936 ps. 92 Mty Assign Federal Home Loan Mty
38545 Aug 29, 1989	"	d/bla FAMCO mty. serv. to American Mty. corp			Michael W. Bearden <i>etd</i>	2025	228		Corp. For Mty see Rch 1935 ps. 487 Mty Assign Federal Home Loan Mty
38546 Aug 29, 1989	"	d/bla FAMCO mty. serv. to American Mty. corp			Jack E. Jenkinson, Jr <i>etd</i>	2025	228		Corp. For Mty see Rch 1936 ps. 336 + Mty Assign Federal Home Loan Mty
"	"	"	"	"	"	2025	228		Re Record Rch 1943 ps. 583
38547 Aug 29, 1989	"	d/bla FAMCO mty. serv. to American mty. corp			Harold Z. Littlefield <i>etd</i>	2025	228		Corp. For Mty see Rch 1937 ps. 497 Mty Assign Federal Home Loan Mty
38548 Aug 29, 1989	"	d/bla FAMCO mty. serv. to American Mty. corp			James M. Bruce ^{III} <i>etd</i>	2025	228		Corp. For Mty see Rch 1940 ps. 43 Mty Assign Federal Home Loan Mty

INDIRECT or MORTGAGEE Index to Real Estate Mortgages — Greenville County, S. C.

REG. U. S. PAT. OFFICE *Chas McColl* County Indexes Since 1888 An Identifying Trade Mark

Open at Proper Tab according to First Letter or Letters of Name and refer to Buff Sub-Index sheet for page reference.

COTT FAMILY NAME INDEX No. 75 © 1949
MADE BY THE COTT INDEX COMPANY, COLUMBUS, OHIO
SOLD BY PHOTO COPY SUPPLY, MAULDIN, S. C.

FILE NUMBER DATE OF RECORD	MORTGAGEES FAMILY NAMES	GIVEN NAMES ABCDEFGHIJ	GIVEN NAMES JKLMNO	GIVEN NAMES PQRSTUVWXYZ	MORTGAGORS	BOOK	PAGE	Amount	BRIEF DESCRIPTION, LOCATION, ETC. (Not Warranted)
385 49 Aug 29, 1989	First	d101a FAMCO mtg. serv. to American mtg corp			Christopher Z. Rauch	2025	228		Corp In Mtg serv Rlt 1941 pg. 938 Mtg Assign Federal Home Loan Mtg Corp In Mtg serv Rlt 1945 pg. 899
385 50 Aug 29, 1989	"	d101a FAMCO mtg. serv. to American mtg corp			W. Stephen Campbell ^{et al}	2025	228		Mtg Assign Federal Home Loan Mtg Corp In Mtg serv Rlt 1948 pg. 265 + Mtg Assign Federal Home Loan Mtg Re Record Rlt 1953 pg. 615
385 51 Aug 29, 1989	"	d101a FAMCO mtg. serv. to American mtg corp			Robert J. Walla ^{et al}	2025	228		
" "	"	"	"	"	" " "	2025	228		
385 52 Aug 29, 1989	"	d101a FAMCO mtg. serv. to American mtg corp			John A. Strauss ^{et al}	2025	228		Mtg Corp In Mtg serv Rlt 1954 pg. 715 Mtg Assign Federal Home Loan Mtg Corp In Mtg serv Rlt 1955 pg. 58
385 53 Aug 29, 1989	"	d101a FAMCO mtg. serv. to American mtg corp			Ana N. Herren	2025	228		Mtg Assign Federal Home Loan Wedgewood Place Sec I
388 40 Aug 30, 1989	"	mtg. to Wachovia			Brian A. Wolfe ^{et al}	2025	477	79,407	Lot 58 Kestrel Court
389 33 Aug 30, 1989	"	d101a FAMCO mtg. serv. to American mtg corp			Thomas J. Jeffrey ^{et al}	2025	555	56,000	Lot 153 Conebrake 2 Chanticleer Sec. I
389 43 Aug 30, 1989	"	d101a FAMCO mtg. serv. to American mtg corp			William D. Herlong ^{et al}	2025	567	155,400	Lot 65 West Aven Oaks Dr Phase II Sec. I
389 54 Aug 30, 1989	"	d101a FAMCO mtg. serv. to American mtg corp			Mary Z. Phelan ^{et al}	2025	587	124,450	Lot 176 Hunter Wood
389 80 Aug 30, 1989	"	mtg. to Wachovia			Clarence Raymond McKinney ^{et al}	2025	596	85,000	Lot 60 Ashita Butler Dr Auss. Dueman Bridge Rd
390 71 Aug 31, 1989	"	Carolina Financial Corp. dba FAMCO mtg serv corp			Walter Hank Taylor ^{et al}	2025	761	23,493	Rights tract Lot = 3.9 Sec 2
390 57 Aug 31, 1989	"	American Mtg Corp dba FAMCO mtg serv corp			Robert E. Head ^{et al}	2025	770	174,900	Lot 181 Holly Chase Austin Dr
391 04 Aug 31, 1989	"	American Mtg Corp dba FAMCO mtg serv corp			Deborah L. Tucker ^{et al}	2025	795	43,700	Lot 43 Blendale Meads Dr
391 47 Aug 31, 1989	"	American Mtg Corp dba FAMCO mtg serv corp			James J. Hughes ^{et al}	2025	863	66,000	Lot 117 Brentwood Williamsburg at Botany Woods
391 75 Aug 31, 1989	"	American Mtg Corp dba FAMCO mtg serv corp			Cynthia A. Reynolds	2025	909	58,900	Rights Apt 27

INDIRECT or MORTGAGEE Index to Real Estate Mortgages — Greenville County, S. C.

REG. U. S. PAT. OFFICE *Chas. McCall* County Indexes Since 1888 An Identifying Trade Mark

Open at Proper Tab according to First Letter or Letters of Name and refer to Buff Sub-Index sheet for page reference.


COTT FAMILY NAME INDEX No. 75 © 1949
MADE BY THE COTT INDEX COMPANY, COLUMBUS, OHIO
SOLD BY PHOTO COPY SUPPLY, MAULDIN, S. C.

()

FILE NUMBER DATE OF RECORD	MORTGAGEES FAMILY NAMES	GIVEN NAMES ABCDEFGHIJ	GIVEN NAMES KLMNO	GIVEN NAMES PQRSTUVWXYZ	MORTGAGORS	BOOK	PAGE	Amount	BRIEF DESCRIPTION, LOCATION, ETC. (Not Warranted)
39184 Aug 31, 1989	First			Co. Wachovia Mtg	Eric R. Merrell ^{et al}	2025	935	93,677	Lot 21 Monarch Place Sec 2
39288 Aug 31, 1989	"	dba FAMCO Mtg Serv Corp.			James E. Davis ^{et al}	2026	80	67,900	Old Mill E. St. Sec II
39297 Aug 31, 1989	"	American Mtg Corp			William L. Spitz ^{et al}	2026	88	121,600	Valley Ct. Sec III
39415 Sept 1, 1989	"	dba FAMCO Mtg Serv Corp.			Richard J. Harding ^{et al}	2026	211	83,000	Lot 665 Sugar Creek Sugar
39490 Sept 1, 1989	"	American Mtg Corp.			Barry P. Dietrich ^{et al}	2026	270	77,800	Lot 1 Watts Ave. + Jones Ave
39550 Sept 1, 1989	"	dba FAMCO Mtg Serv Corp.		mtg. Co.	Michael H. Carpenter ^{et al}	2026	351	56,479	Lot 26 Glen Barry Sec II
39614 Sept 1, 1989	"	American Mtg Corp		Wachovia	J. E. Farish, Jr. ^{et al}	2026	448	62,800	Sec. IV
39507 Sept 1, 1989	"	dba FAMCO Mtg Serv Corp.		mtg. Co.	Timothy R. Goodall ^{et al}	2026	292	46,550	Lot 350 Westwood Sub.
39858 Sept 5, 1989	"	American Mtg Corp		Wachovia	John M. McFarland ^{et al}	2026	729	97,000	Cherokee Park
39868 Sept 5, 1989	"	dba FAMCO Mtg Serv Corp.		Union Mtg Corp	Jerry R. Freeman ^{et al}	2026	747	65,400	Lot 57 Grove Rd North
39903 Sept 5, 1989	"	American Mtg Corp		Wachovia	Terry C. Moore ^{et al}	2026	795	40,173	Lot 42 Shetland Way - River Downs
39880 Sept 5, 1989	"	dba FAMCO Mtg Serv Corp.		Wachovia Mtg	John Edward Kicker, Jr. ^{et al}	2026	800	121,100	Lot 13 Richburg Rd - Marvingarden
39879 Sept 5, 1989	"	American Mtg Corp		Co.	Arthur W. West ^{et al}	2026	804	30,000	Tract 16 Dixie Farms
39896 Sept 5, 1989	"	dba FAMCO Mtg Serv Corp.		Wachovia Mtg	Ralph J. Ranieri ^{et al}	2026	851	53,250	Lot 180 Brookfield West Sec. IV
39925 Sept 5, 1989	"	American Mtg Corp		Equity Corp.	Oscar L. Blume, Jr. ^{et al}	2026	857	25,000	Woods - Homeing Prop. Reserve
39949 Sept 5, 1989	"	dba FAMCO Mtg Serv Corp.		Union Home	Karl D. Libhart ^{et al}	2026	883	129,000	Lot 13 of Survey of Williamsburg at Botany
	"	American Mtg Corp.		Co.					Lot 28 Lullwater Rd - Northside Gardens
	"								Lot 11 + 12 Property of C.O. Berry
	"								Lot 90 on Plat of Silverleaf Sec 1B

INDIRECT or MORTGAGEE Index to Real Estate Mortgages — Greenville County, S. C.

REG. U. S. PAT. OFFICE *Chas. McCott* County Indexes Since 1888 An Identifying Trade Mark

 Open at Proper Tab according to First Letter or Letters of Name and refer to Buff Sub-Index sheet for page reference.

COTT FAMILY NAME INDEX No. 75 © 1949
MADE BY THE COTT INDEX COMPANY, COLUMBUS, OHIO
SOLD BY PHOTO COPY SUPPLY, MAULDIN, S. C.

FILE NUMBER DATE OF RECORD	MORTGAGEES FAMILY NAMES	GIVEN NAMES ABCDEFGHIJ	GIVEN NAMES KLMNO	GIVEN NAMES PQRSTUVWXYZ	MORTGAGORS	BOOK	PAGE	Amount	BRIEF DESCRIPTION, LOCATION, ETC. (Not Warranted)
40173 Sept 6, 1989	First			corp Union Mtg	Dammie Lee Mc Dowell	2027	56		Release of Lien from judgment Roll 89-4029 for Mtg on Blk 1921 ps 168 + Ref record Blk 1950 ps 45
" "	" "			" "	" "	2027	56		
40337 Sept 7, 1989	"			corp Wachovia Mtg	David R. Weyman et al	2027	203	75,900	Lot 173 Brentwood Ave. 4
40405 Sept 7, 1989	"			corp Union Mtg	Jodd A. Nelson et al	2027	310	24,600	Interprien Plot Blk 17-P ps 7 Pt lot 42-A Property of Oakvale
40451 Sept 7, 1989	"			corp Union Mtg	Stephen E. Watkins	2027	326	70,950	Watkins Plot Blk 17-P ps 5 Lot 23 Property of Stephen E.
40408 Sept 7, 1989	"			corp Union Mtg	Stephen E. Watkins	2027	336		Mtg Assign South Carolina State Housing Finance + Development Authority for Mtg on Blk 2027 ps 326
" "	" "			" "	" "	2027	336		
40629 Sept 8, 1989	"			Equity Corp. Union Home	Charles H. Babb et al	2027	519	25,000	Lot Longview Terrace Map 2 Sec 1
40621 Sept 8, 1989	"			Equity Corp. Union Home	Elizabeth Niklas et al	2027	526	34,000	Lot 223 Sugar Creek
40628 Sept 8, 1989	"			Equity Corp. Union Home	Jeff S. Bishop et al	2027	531	13,500	Lot 11 Oreal Sp.
40699 Sept 8, 1989	"			Corp. Union Mtg	Michael L. Satterfield et al	Remort 2027	619	37,250	see Blk 1977 ps 447 Lot 19 Texas ave Jan Mtg
40875 Sept 11, 1989	"	d/b/a FAMLO mtg serv. corp.		American Mtg. Corp.	Steven Charles Press et al	2027	853	187,600	Schwinn at Cleveland Lot 19 Harvest Court
40990 Sept 12, 1989	"			Corp. Union Mtg	Ronna S. Jolley et al	2028	6	48,200	Fountain Ave Lot 13 Blue Ridge Rd
41077 Sept 12, 1989	"			Equity Corp. Union Home	Michael S. Enslly et al	2028	126	12,000	Oreal Sp Lot 17 Oreal Church St
41095 Sept 12, 1989	"			Mtg Co. Wachovia	Robert L. Wandiver et al	2028	171	185,700	Janos Sec 3 Lot 17 Fox Hollow
41146 Sept 12, 1989	"			Mtg Co. Wachovia	Gerald K. Owens et al	2028	198	161,900	Rh 1-A Lot 57 River Walk.

INDIRECT or MORTGAGEE Index to Real Estate Mortgages — Greenville County, S. C.

REG. U. S. PAT. OFFICE *ChamCott* County Indexes Since 1888 An Identifying Trade Mark

Open at Proper Tab according to First Letter or Letters of Name and refer to Buff Sub-Index sheet for page reference.


COTT FAMILY NAME INDEX No. 75 © 1949
MADE BY THE COTT INDEX COMPANY, COLUMBUS, OHIO
SOLD BY PHOTO COPY SUPPLY, MAULDIN, S. C.

()

FILE NUMBER DATE OF RECORD	MORTGAGEES FAMILY NAMES	GIVEN NAMES ABCDEFGHIJ	GIVEN NAMES KLMNO	GIVEN NAMES PQRSTUVWXYZ	MORTGAGORS	BOOK	PAGE	Amount	BRIEF DESCRIPTION, LOCATION, ETC. (Not Warranted)
40940 Sept 12, 1989	First			Mtg. Corp. Union	Martha W. Garrison	2027	972		Mtg Corp. 201 Mtg see Bk 2016 pg 928 Mtg assign Fed Home Loan
40984 Sept 12, 1989	"			Corp. Union Mtg	Donna S. Jolley	2028	14		Mtg assign South Carolina State Housing Finance & Development Authority 200 Mtg see Bk 2028 pg 6
"	"			" "	" "	2028	14		
"	"			" "	" "	2028	14		
41513 Sept 14, 1989	"			Mtg to Walhovia	Leonard J. Brown ^{et al}	2028	651	.00	see I Dville Lot 7 Woodside Lane Bellingham
41680 Sept 15, 1989	"	Family Financial		Sec Inc.	James B. Hellams Jr. ^{et al}	2028	762	45,948	20 Alpha Dr Lot 103 Kennedy Plk Lantle
41708 Sept 15, 1989	"			Equity Corp. Union Home	John E. Wofford ^{et al}	2028	796	15,500	Lot 112 The Village Sec 1 (Chanticleer) Jones Pl 1
41712 Sept 15, 1989	"	dha FAMCO Mtg Sec Corp.		American Mtg Corp	George W. Off ^{et al}	2028	803	165,000	Lot 29 Hidden Hills Dr Davis Prop Mtg.
41821 Sept 18, 1989	"	dble FAMCO Mtg. Sec. Corp		American Mtg. Corp	Thomas F. Ankerman ^{et al}	2028	922	55,800	Unit 21-B Briarcliff Lodge Holly Tree Sub
41817 Sept 18, 1989	"	American Mtg. Corp		dble FAMCO Mtg. Sec. Corp	Michael D. Struble ^{et al}	2028	927	109,250	Lot 25 Zanulet Dr Camelot Silverleaf Sec I-B
42062 Sept 18, 1989	"	American Mtg. Corp		Mtg. to Walhovia	Louis R. Joseph, III ^{et al}	2029	170	144,400	Lot 89 Crosswinds St.
42162 Sept 19, 1989	"	Family Financial		Sec Inc.	Jay D. Fair ^{et al}	2029	270	7,824	Lot Ware St Dorchester Woods Sec 7
42169 Sept 19, 1989	"			Corp. Union Mtg	Henry N. Amaley ^{et al}	2029	272	127,307	Lot 115 Stony Creek Dr Vivian Cir
42196 Sept 19, 1989	"	dha FAMCO Mtg Sec Corp		American Mtg Corp	Barric J. Hickler ^{et al}	2029	302	53,900	Lot 7 + Pl Little Mountain
42213 Sept 19, 1989	"			Equity Corp Union Home	Steve Johnson Lindley ^{et al}	2029	321	27,200	3/10 acre U.S. Hwy 29 Mtg see Bk 2021 pg 454
42228 Sept 19, 1989	"	dha FAMCO Mtg Sec Corp		American Mtg Corp	Henry S. Sullivan III ^{et al}	2029	352	50,000	Lot 44 Augusta Ct Sec

INDIRECT or MORTGAGEE Index to Real Estate Mortgages — Greenville County, S. C.

REG. U. S. PAT. OFFICE *Chas McCott* County Indexes Since 1888 An Identifying Trade Mark

 Open at Proper Tab according to First Letter or Letters of Name and refer to Buff Sub-Index sheet for page reference.

COTT FAMILY NAME INDEX No. 75 © 1949
MADE BY THE COTT INDEX COMPANY, COLUMBUS, OHIO
SOLD BY PHOTO COPY SUPPLY, MAULDIN, S. C.

FILE NUMBER DATE OF RECORD	MORTGAGEES FAMILY NAMES	GIVEN NAMES ABCDEFGHIJ	GIVEN NAMES KLMNO	GIVEN NAMES PQRSTUWXYZ	MORTGAGORS	BOOK	PAGE	Amount	BRIEF DESCRIPTION, LOCATION, ETC. (Not Warranted)
42161 Sept 19 1989	First	aka FAMCO	Mtgy Sew Corp.		Jeffrey L. Degen ^{et al}	2029	261	145,600	Lot 63 Chanticleer Gardens
42567 Sept 21 1989		American)	Mtgy Corp.		Jill L. Nyland ^{et al}	2029	667	62,400	Lot 134 Brook Glenn
42646 Sept 21 1989	"	aka FAMCO	Mtgy Sew Corp.		James O. Raeder	2029	826	48,300	2nd Mtgy see Blk 2021 pg 524 Lot 1 plat Blk 17-2 pg 84
42823 Sept 21 1989	"	American)	Mtgy Corp.	Union Mtgy ^{Corp.}	John Phillip Curtis ^{et al}	2030	21	120,000	Phon II Sec II Lot 85 Hunter Wood
42705 Sept 22 1989	"			Wachovia Mtgy ^{to}	John C. Smith, Jr ^{et al}	2029	899	47,322	Westwood Sec I Lot 42 Westwood Dr
42870 Sept 22 1989	"			Wachovia ^{to}	Kevin Zah	2030	63	41,850	Hilla Lot 55 Hillcrest Dr. Druid
42885 Sept 22 1989	"			Wachovia Mtgy	Barbara J. Craig ^{et al}	2030	97	33,500	Lot 9 Sulphur Springs Dr Cleveland Pt
42945 Sept 25 1989	"	aka FAMCO	Mtgy Sew Corp.	Equity Corp. Union Home	George Steun Bower ^{et al}	2030	135	95,500	Lot 22 McDaniel Hgts
43105 Sept 25 1989	"	American)	Mtgy Corp.	Equity Corp.	Edward B. Huff ^{et al}	2030	316	28,000	Lot 12 Woodville Heights
43222 Sept 26 1989	"	aka FAMCO	Mtgy Sew Corp.	Union Home	Ronald E. Cardwell ^{et al}	2030	435	116,200	Lot 164 Firethorne Dr + Firethorne Court Silverleaf
43260 Sept 26 1989	"	aka FAMCO	Mtgy Sew Corp.		" " " "	2030	435		Sec 4
43274 Sept 26 1989	"	American)	Mtgy Corp.		Dr Jerry Bowen ^{et al}	2030	498	86,800	Joy Ridge at Pebble Creek Pl 2 Lot 38 Joy Ridge Way
43323 Sept 26 1989	"	aka FAMCO	Mtgy Sew Corp.		Bernie V. Parent	2030	510	61,500	Lot 70 Cantrake I Sec II Stoneville
43465 Sept 27 1989	"	American)	Mtgy Corp.	Mtgy Co. Wachovia	David J. Mould ^{et al}	2030	574	52,140	Lot 771 Westwood
43532 Sept 27 1989	"	aka FAMCO	Mtgy Sew Corp.		Lance A Snyder ^{et al}	2030	756	79,300	pt Lot 59 Aberdeen Dr
43532 Sept 28 1989	"	aka FAMCO	Mtgy Sew Corp.		Michael P. Flanigan ^{et al}	2030	864	61,500	Country Estate Sec I Lot 73 Caroline Way

INDIRECT or MORTGAGEE Index to Real Estate Mortgages — Greenville County, S. C.

REG. U. S. PAT. OFFICE *Chas. McCott* County Indexes Since 1888 An Identifying Trade Mark

Open at Proper Tab according to First Letter or Letters of Name and refer to Buff Sub-Index sheet for page reference.

COTT FAMILY NAME INDEX No. 75 © 1949
MADE BY THE COTT INDEX COMPANY, COLUMBUS, OHIO
SOLD BY PHOTO COPY SUPPLY, MAULDIN, S. C.

()

FILE NUMBER DATE OF RECORD	MORTGAGEES FAMILY NAMES	GIVEN NAMES ABCDEFGHIJ	GIVEN NAMES KLMNO	GIVEN NAMES PQRSTUVWXYZ	MORTGAGORS	BOOK	PAGE	Amount	BRIEF DESCRIPTION, LOCATION, ETC. (Not Warranted)
43656 Sept. 29, 1989 43714	First	dba FAMCO mty. serv. corp.			Stephen M. Johnson <i>et al</i>	2030	991	65,000	Lot 9 Stone Creek Sub See 7
Sept 29, 1989 43716	"	American Mty Corp dba FAMCO mty serv corp.			John C. Theisen <i>et al</i>	2031	48	89,000	Lot 19 Revenge Place
Sept 29, 1989 43734	"	American Mty Corp dba FAMCO mty serv corp.			Thomas L. Knapp <i>et al</i>	2031	60	72,600	Lot 7 Heritage Lakes
Sept 29, 1989 43737	"	American Mty Corp dba FAMCO mty serv corp.			Gerald A. Lawrence <i>et al</i>	2031	90	76,000	Manassas Dr See 3 Sub Lot 172 Powderhorn
Sept 29, 1989 43840	"	American Mty Corp dba FAMCO mty serv corp.			Scott Alan Raley <i>et al</i>	2031	99	130,000	Sugar mill Lot 109 Plum Mill Ct
Sept 29, 1989 43886	"	American Mty Corp dba FAMCO mty serv corp.			Lynn H. Alexander	2031	258	62,400	Prop Reg. Unit 86 Ruriland Hwy Park Hill
Sept 29, 1989 43942	"			Mty. Co. Wachovia	Amanda C. Bennett	2031	337	75,265	Lot 64 Melville Ave
Sept 29, 1989 43935	"			Mty. Co. Wachovia	Patricia A. Robinson	2031	406	39,770	Belle Meade See 1 + 2 pt lot 205 Pine Creek Dr
Sept 29, 1989 43989	"			Mty. Co. Wachovia	Lisa D. Hargate	2031	411	48,318	Lot 39 See D Riley Est.
Oct. 2, 1989 43990	"	dba FAMCO mty serv corp			Alexander J. Czernicki <i>et al</i>	2031	483	85,000	Lot 292 Powderhorn Sub Mustang Village
Oct. 2, 1989 44066	"	Carolina Financial Corp dba FAMCO mty serv. corp.			Roger A. Pescu	2031	488	16,500	Lot 65 Bethelmore Dr.
Oct. 2, 1989 44067	"	American Mty Corp			John D. Benton <i>et al</i>	2031	595	158,000	Marshall Court Lots 76 + 77 + 78 Sylvan Way
Oct. 2, 1989 44090	"			Mty. Co. Wachovia	David M. Barron <i>et al</i>	2031	599	70,041	Oakland Heights Pt lots 20 + 21 Crest Ave
Oct. 2, 1989 44163	"	Carolina Financial Corp			Louis D. Hall, Jr. <i>et al</i>	2031	619	48,600	Pg. 12 5.08 acres Plat Bk 17-5
Oct. 2, 1989 44118	"			Corp. Union Mty	James B. Stewart Jr <i>et al</i>	2031	626	95,900	See II Lot 137 Hunter Woods Ph II
Oct. 2, 1989	"			Corp. Union Mty	William Martin Haak <i>et al</i>	Re Record 2031	634	75,450	See Mty serv Bk 2011 pg 972 Lot 98 Hackamore Ct + Pesham Ph Hunterwood

INDIRECT or MORTGAGEE Index to Real Estate Mortgages — Greenville County, S. C.

REG. U. S. PAT. OFFICE *ChamCott* County Indexes Since 1888 An Identifying Trade Mark

Open at Proper Tab according to First Letter or Letters of Name and refer to Buff Sub-Index sheet for page reference.

COTT FAMILY NAME INDEX No. 75 © 1949
MADE BY THE COTT INDEX COMPANY, COLUMBUS, OHIO
SOLD BY PHOTO COPY SUPPLY, MAULDIN, S. C.

FILE NUMBER DATE OF RECORD	MORTGAGEES FAMILY NAMES	GIVEN NAMES ABCDEFGHIJ	GIVEN NAMES KLMNOP	GIVEN NAMES QRSTUVWXYZ	MORTGAGORS	BOOK	PAGE	Amount	BRIEF DESCRIPTION, LOCATION, ETC. (Not Warranted)
44102 Oct 2, 1989	First			to. Wachovia Mtg.	Ind + POA for Jamie K Robison John C. Robison	Re Record 2031	645	.00 22,000	3on Mtg on Ch 2008 pg 416 2at 11 Spring Meadow Pt Boywood
44131 Oct 2, 1989	"			mtg. to Wachovia	Ind + POA for Denise W. Coalter Drew A. Coalter	2031	692	.00 53,500	See I 2at 5 A Heritage Islen
44179 Oct 2, 1989	"			top. Union Mtg	Michael H. Bailey	2031	747	.00 97,200	2at 37 Oak Blenn Sub.
44125 Oct 2, 1989	"			mtg. to Wachovia	Richard P. Carter	2031	751	.00 160,000	See 2 2at 75 Pines Downs Pt B
44290 Oct 2, 1989	"			mtg. to Wachovia	Warren Todd Littleton	2031	930	.00 98,800	2ate 2at 26 Pine Gate Court Pine
44310 Oct 2, 1989	"	American Mtg. Corp.			Karen W. Zernest	2031	934	.00 125,000	2at 13 Collins Creek Sec 2
44277 Oct 2, 1989	"			top. Union Mtg	Timothy R. Barkley	2031	949	.00 59,050	2ate 2 2at 79 A Columbia Heights
44291 Oct 2, 1989	"			top. Union Mtg	Timothy Bryan Sutherland	2031	954	.00 60,950	2at Carr Rd
44293 Oct 2, 1989	"	dba FAMCO Mtg Serv Corp			Warren M. Dean	2031	978	.00 65,000	2at 103 Sugar Mill
44346 Oct 2, 1989	"	American Mtg. Corp			Merald J. Coover	2032	01	.00 168,800	Jaris Point Parcel C East Jaris Rd
44184 Oct 2, 1989	"			Corp. Union Mtg	Phillip L. Gentry	2031	827	.00 47,000	Coleman Ct 2at 9 Paris mt Gardens
44389 Oct 3, 1989	"			Corp. Home Equity Union	James Simmons	2032	110	.00 31,000	2at 63 Sharon Pk.
44527 Oct 3, 1989	"			Mtg Co. Wachovia	Paul M. Gray	2032	234	.00 92,000	2at 1 North Hills
44678 Oct 4, 1989	"			Equity Corp Union Home	Delmer Z. Powell	2032	422	.00 12,000	1.46 acres Highland Dr
44685 Oct 4, 1989	"	dba FAMCO Mtg Serv Corp			Ashok K Desai	2032	435	.00 140,000	2at 292 Silverley Sec 6
44811 Oct 4, 1989	"	American Mtg. Corp		to. Wachovia Mtg	Douglas A Zigor	2032	542	.00 52,224	Heights 2at 14 North Meadow

INDIRECT or MORTGAGEE Index to Real Estate Mortgages — Greenville County, S. C.

REG. U. S. PAT. OFFICE *Chas. M. Cotts* County Indexes Since 1888 An Identifying Trade Mark

Open at Proper Tab according to First Letter or Letters of Name and refer to Buff Sub-Index sheet for page reference.

COTT FAMILY NAME INDEX No. 75 © 1949
MADE BY THE COTT INDEX COMPANY, COLUMBUS, OHIO
SOLD BY PHOTO COPY SUPPLY, MAULDIN, S. C.

()

FILE NUMBER DATE OF RECORD	MORTGAGEES FAMILY NAMES	GIVEN NAMES ABCDEFGHIJ	GIVEN NAMES KLMNO	GIVEN NAMES PQRSTUWXYZ	MORTGAGORS	BOOK	PAGE	Amount	BRIEF DESCRIPTION, LOCATION, ETC. (Not Warranted)
44847 Oct 5, 1989	First	Carolina	Financial Corp.		William L. Carson Jr.	2032	591	.50 22,528	0.50 acres Dunklin Sp.
44858 Oct 5, 1989	"	dia FAMCO	mtg serv Corp.		John M. Wojcik III	2032	603	90.00	Lot 65 Squirrels Creek Pk 1
44919 Oct 5, 1989	"	American	mtg Corp.	Union Corp.	Martha L. Cordell	2032	636	48.75	Lot 18 Chestnut Hills No. 1
44953 Oct 5, 1989	"	dia FAMCO	mtg serv Corp.		George W. Hampton	2032	684	160,000	Southern Oaks Plantation Lot 18 Southern Oaks Dr
44986 Oct 5, 1989	"	dia FAMCO	mtg serv Corp.		E. Shirley Collins	2032	714	125,650	Stonewall, Ct Lot 33 Windstone
44989 Oct 5, 1989	"	American	mtg Corp.	Equity Corp.	James Eccles	2032	719	17,000	also 2.49 acres Hudson Rd
45054 Oct 5, 1989	"			Union Home Mtg Co.	L. Greg Mass	2032	847	103,950	1.51 acres Hudson Rd Dr.
44895 Oct 5, 1989	"			Wachovia mtg Co.	Claire B. Sizemore	2032	650		Lot 85 Kingsgate Kenilworth
"	"			Wachovia	" " "	2032	650		Release Pt lot 220 Eastcliff Way Westcliff Sub Sec. III-B 700 Mtg serv Bk 1964 pg 836
45328 Oct 9, 1989	"	dia FAMCO	mtg serv Corp.		N. Robert Utecht	2033	142	225,000	Riverview Phase II Lot 9 Rapid River Trail
45392 Oct 9, 1989	"	American	mtg Co.	Union mtg Corp.	James E. Crolley	2033	217	50,200	Lot 42 Sunny Slopes Sec I
45395 Oct 9, 1989	"			Equity Corp.	Walter Lee McLean	2033	236	18,000	Lot 516 Hunting Hill Circle & 2424 Sylvania Lane Sugar Creek map 4 Sec II
45396 Oct 9, 1989	"			Union Home Mtg Corp.	Rebecca E. Clark	2033	247	39,000	Green Chick Springs Dr Lot 157 Overbrook Dr + Hunter St.
45421 Oct 9, 1989	"			Equity Corp.	Louise Hutchings	2033	252	30,000	D'ville Sec 6 Lot 599 Adler Dr. Westwood Sub
45276 Oct 9, 1989	"			Union Home Mtg Corp.	Michael G. Carie	2033	119		Corp Inc mtg serv Bk 2017 pg 989 Mtg assign Fed Home Loan Mtg

INDIRECT or MORTGAGEE Index to Real Estate Mortgages — Greenville County, S. C.

REG. U. S. PAT. OFFICE *Chas. McCall* County Indexes Since 1888 An Identifying Trade Mark

Open at Proper Tab according to First Letter or Letters of Name and refer to Buff Sub-Index sheet for page reference.

COTT FAMILY NAME INDEX No. 75 © 1949
MADE BY THE COTT INDEX COMPANY, COLUMBUS, OHIO
SOLD BY PHOTO COPY SUPPLY, MAULDIN, S. C.

FILE NUMBER DATE OF RECORD	MORTGAGEES FAMILY NAMES	GIVEN NAMES ABCDEFGHIJ	GIVEN NAMES KLMNOP	GIVEN NAMES QRSTUVWXYZ	MORTGAGORS	BOOK	PAGE	Amount	BRIEF DESCRIPTION, LOCATION, ETC. (Not Warranted)
45382 Oct 9, 1989	First		NRA First Union	Home Equity Corp. Corp. Union Mtg	Steve Freeman <i>et al</i>	2033	264		Just for Mtg re Bl 1603 pg 680 Mtg Assign First Palmetto
45272 Oct 9, 1989	"			Union Mtg Corp.	Byungwan Chay <i>et al</i>	2033	125	55,050	pt lot 2 plat Bl 172 pg 27
45331 Oct 10, 1989	"			Union Mtg Corp.	James L. Redditt <i>et al</i>	2033	396	42,900	Lot Keith Dr
45546 Oct 10, 1989	"			Mtg Co. Wachovia	Jack D. Platting <i>et al</i>	Record 2033	417	134,400	Map 2 Sec 2 2nd Mtg see lot 479 Sugar Creek Bl 2025 pg 176
45867 Oct 11, 1989	"			Mtg Co. Wachovia	Johnson Home Inc.	Record 2033	417	107,200	lot 62 Squire-truck Plant Phase I
45868 Oct 11, 1989	"			Mtg Co. Wachovia	Johnson Home Inc.	Record 2033	662	107,200	lot 58 Squire truck
45974 Oct 12, 1989	"			Mtg Co. Wachovia	Renaud Construction <i>et al</i>	Record 2033	668	170,400	lots 18+44 Wagon truck
45946 Oct 13, 1989	"			Corp. Union Mtg	Melanie Enloe Newell <i>et al</i>	Record 2033	773	770	Mtg Assign Fed Home Loan Mtg Corp. In Mtg see Bl 2005 pg 369
46358 Oct 13, 1989	"	dba FAMCO American)	Mtg Serv Mtg Corp	Corp.	David B. Wastey <i>et al</i>	Record 2033	770	85,900	lot 11 Pine Gate Mtg Corp. In Mtg see Bl 2025 pg 276 Mtg assign Fed Home Loan
46183 Oct 13, 1989	"			Corp. Union Mtg	Gloria Berry	Record 2033	28		2nd Mtg see Bl 2033 pg 247
46187 Oct 13, 1989	"			Equity Corp. Union Home	Rebecca E. Clark	Record 2033	34		Mtg assign M-Mortgage Inc. on the Saluda
46398 Oct 16, 1989	"	dba FAMCO American)	Mtg Serv Mtg Corp	Corp.	Brett M. Halay <i>et al</i>	Record 2033	231	63,650	lot 76 Deborah Lane Lenoir see II
46491 Oct 16, 1989	"			Wachovia Mtg	Michael J. Trask <i>et al</i>	Record 2033	341	143,458	lot 164 Portion of River Down Heights
46620 Oct 16, 1989	"			Mtg Co. Wachovia	Raymond R. Hackett	Record 2033	488	60,600	lot 18 Rodgers Valley

INDIRECT or MORTGAGEE Index to Real Estate Mortgages — Greenville County, S. C.

REG. U. S. PAT. OFFICE *Chas McColl* County Indexes Since 1888 An Identifying Trade Mark

 Open at Proper Tab according to First Letter or Letters of Name and refer to Buff Sub-Index sheet for page reference.

COTT FAMILY NAME INDEX No. 75 © 1949
MADE BY THE COTT INDEX COMPANY, COLUMBUS, OHIO
SOLD BY PHOTO COPY SUPPLY, MAULDIN, S. C.

()

FILE NUMBER DATE OF RECORD	MORTGAGEES FAMILY NAMES	GIVEN NAMES ABCDEFGHIJ	GIVEN NAMES KLMNO	GIVEN NAMES PQRSTUVWXYZ	MORTGAGORS	BOOK	PAGE	Amount	BRIEF DESCRIPTION, LOCATION, ETC. (Not Warranted)
46666 Oct 17, 1989	First	dba FAMCO	mtg serv corp.	American	mtg corp	George W. Hampton	Record 2034 534	160,000	Lot 18 Southern Oaks Plantation
"	"	"	"	"	"	"	Record 2034 534		Druther Oaks Ln. Sec 4 mtg serv Blk 2032 pg 684
46734 Oct 17, 1989	"	dba FAMCO	mtg serv corp.	American	mtg corp.	Roger D. Howard	2034 584	52,000	Lot 2 Eden Ests.
46784 Oct 17, 1989	"			Family Financial	serv corp.	Warren R. Adams	2034 623	11,736	South Forest Ests. Lot 17 East Redwood Rd.
46637 Oct 17, 1989	"			Union	mtg corp.	William Clark Jernigan	2034 523		Corp. Sec 4 mtg serv Blk 2022 pg 122 Mtg assign 2nd Home Loan Mtg
46895 Oct 18, 1989	"			Wachovia	mtg co.	Richard P. Yost	2034 688	85,000	Lot 329 Silverleaf Sec 6
46964 Oct 18, 1989	"			Wachovia	mtg co.	Randee Builders Inc	2034 757	135,000	1.04 acres Sandstone Dr Spence St
47031 Oct 18, 1989	"	Family Financial	serv corp.	Wachovia	mtg co.	Kenneth L. Lowe	2034 789	15,288	pt Lot 8 Aviva Dale
46920 Oct 18, 1989	"			Wachovia	mtg co.	Dominic A. Vivone	2034 693		Mtg assign to Wachovia Bank + Trust Co., N.A. for Mtg serv Blk 1969 pg 913
"	"			"	"	"	2034 693		89-3493
47143 Oct 19, 1989	"	Carolina Financial	Corp.			Arnold J. Roberts II	✓ ✓ ✓		Features - 219 Old Hundred Rd. Polych
47146 Oct 19, 1989	"	Carolina Financial				Arnold J. Roberts, II	2034 912	36,000	Lot 19 + 20 Old Hundred Rd.
47148 Oct 19, 1989	"			Equity	corp.	William E. Matthews	2034 920	25,300	Woodland Village Sub. Sec. I Lot 3 Briarwood Lane
47150 Oct 19, 1989	"			Union Home	Equity corp.	Shelba J. Drexler	2034 925	9,100	Estates Sec IV Lot 90 Del Norte Rd. Del Norte
47261 Oct 19, 1989	"	dba FAMCO	mtg serv. corp.	American	mtg corp	Dennis E. Zaveloff	2035 46	61,750	5.07 acres Woodside Rd. Phase II Sec VI
47281 Oct 19, 1989	"			Wachovia	mtg co.	Mark F. Galvin	2035 65	95,000	Lot 72 Forests Wood Estate

INDIRECT or MORTGAGEE Index to Real Estate Mortgages — Greenville County, S. C.

REG. U. S. PAT. OFFICE *Chas. McCall* County Indexes Since 1888 An Identifying Trade Mark

Open at Proper Tab according to First Letter or Letters of Name and refer to Buff Sub-Index sheet for page reference.

COTT FAMILY NAME INDEX No. 75 © 1949
MADE BY THE COTT INDEX COMPANY, COLUMBUS, OHIO
SOLD BY PHOTO COPY SUPPLY, MAULDIN, S. C.

FILE NUMBER DATE OF RECORD	MORTGAGEES FAMILY NAMES	GIVEN NAMES ABCDEFGHIJ	GIVEN NAMES JKLMNO	GIVEN NAMES PQRSTUVWXYZ	MORTGAGORS	BOOK	PAGE	Amount	BRIEF DESCRIPTION, LOCATION, ETC. (Not Warranted)
47304 Oct. 19, 1989	First	dba FAMCO	mtg. serv. corp		by POA Elizabeth J. Day William E. Day et al	2035	93	.00 52,000	See II 2nd 300 Oak North Estate
47396 Oct. 20, 1989	"	American	mtg. corp		Jack W. Benson	2035	196	.00 72,660	Carriage Estates 2nd 23 Coachman Dr.
47398 Oct. 20, 1989	" 1st	Carolina	mtg. corp		Jack W. Benson	2035	200	.00	3rd Mtg on Blk 2035 pg 196 Mtg Assoc ACN Mtg Corp
47565 Oct. 23, 1989	"	Caroline	Financial corp		Robert W. Patterson et al	2035	453	32,200	2nd 168 Chevy Chase Sub.
47570 Oct. 23, 1989	"			Equity Corp	Eldo Z. Knoke, Jr. et al	2035	465	.00 15,000	See III 2nd 69 White Oak Hills
47571 Oct. 23, 1989	"			Equity Corp Union Home	William M. Workman et al	2035	470	.00 10,400	Map 2 2nd 24 Montague Wick
47572 Oct. 23, 1989	"			Equity Corp Union Home	William Jack Taylor et al	2035	475	.00 40,000	See I 2nd 9 Wrenbury Way
47573 Oct. 23, 1989	"			Equity Corp Union Home	Shirley Jones Bessie J. Jones et al	2035	480	.00 12,900	2nd 9 Augusta Court
47598 Oct. 23, 1989	"			Washovia Mtg. Co.	Steven B. Steele et al	2035	507	.00 45,312	See III 2nd 388 Oak North Estate
47605 Oct. 23, 1989	"			Equity Corp Union Home	Wendall Watson et al	2035	526	.00 43,600	2nd 94 Westwood Sub
47681 Oct. 23, 1989	"			Equity Corp Union Home	Edwin Z. Jones, Jr. et al	2035	599	.00 50,000	+ rights of way 4.02 acre Buffin Mill Rd
47692 Oct. 23, 1989	"	dba FAMCO	mtg. serv. corp		William A. Melton Jr. et al	2035	617	.00 160,000	2nd Sub 2nd 16 + pt lot 17 Quail
47702 Oct. 23, 1989	"	American	mtg. corp		Wayne E. McKinney Sr. et al	2035	634	.00 120,000	2nd 53 Ashford Sub.
47723 Oct. 23, 1989	"			Mtg Co. Washovia	Martha K. Harris et al	2035	690	.00 58,128	2nd 257 plat Blk 17-4 pg 27
47883 Oct. 24, 1989	"			Mtg Co. Washovia	Nathan R. Ladrier et al	2035	880	.00 64,615	2nd 150 Peppertree Ave 2
47829 Oct. 24, 1989	"	dba FAMCO	mtg. serv. corp		Frank H. Ginn et al	2035	844	.00 75,000	See I Pt II 2nd 174 Huntus Woods

INDIRECT or MORTGAGEE Index to Real Estate Mortgages — Greenville County, S. C.

REG. U. S. PAT. OFFICE *ChemCott* County Indexes Since 1888
An Identifying Trade Mark

Open at Proper Tab according to First Letter or Letters of Name and refer to Buff Sub-Index sheet for page reference.

COTT FAMILY NAME INDEX No. 75 © 1949
MADE BY THE COTT INDEX COMPANY, COLUMBUS, OHIO
SOLD BY PHOTO COPY SUPPLY, MAULDIN, S. C.

()

FILE NUMBER DATE OF RECORD	MORTGAGEES FAMILY NAMES	GIVEN NAMES ABCDEFGH	GIVEN NAMES IJKLMNO	GIVEN NAMES PQRSTUVWXYZ	MORTGAGORS	BOOK	PAGE	Amount	BRIEF DESCRIPTION, LOCATION, ETC. (Not Warranted)
47833 Oct 24, 1989	First			Equity Corp. Union Home	Edward B. Huff	Record 2035	852	.00 28,000	2nd Mtg see Blk 2030 pg 316 Lot 12 Woodville Hgts
47898 Oct 24, 1989	"			Mtgy Co. Wachovia	Ansel Parker Builders Inc.	Assign & ref 2035	885	.00 102,800	Lot 63 Wagon Creek
48127 Oct 25, 1989	"			Equity Corp. Union Home	Henry A. Koch	2036	172	10,000	Lot 11 Governor Square
48125 Oct 25, 1989	"			Mtgy Co. Wachovia	D. W. Deaves Co. Inc.	Mtgy Assign & Ref & Sec. Agree 2036	179	.00 140,800	Lot 106 Holly Drive SW II
48221 Oct 25, 1989	"			Mtgy Co. Wachovia	Daniel Builders Inc.	2036	239		Amendment to note, Security instrument & Construction Loan agreement 2nd Mtg see Blk 1998 pg 14
"	"			"	"	2036	239		
"	"			"	"	2036	239		
48294 Oct 26, 1989	"	dba FAMCO Mtgy Serv Corp.		American Mtgy Corp.	Martin Stanley Lee	2036	401	.00 77,400	PH II Lot 92 Chatham Woods
48407 Oct 26, 1989	"			Equity Corp. Union Home	Larry A. King	2036	523	.00 22,200	Lot Langford Rd
48467 Oct 26, 1989	"	dba FAMCO Mtgy Serv Corp.		American Mtgy Corp.	John Patrick Bryant	2036	605	.00 88,800	Lot 32 Pine Gate Mauldin
48495 Oct 27, 1989	"	dba FAMCO Mtgy Serv Corp.		American Mtgy Corp.	Jon E. Duthman	2036	632	.00 69,800	Lot 56 Powderhorn Sec I
48777 Oct 30, 1989	"			Carolina Financial Corp.	Larry James Hart	2036	927	.00 25,603	2.09 Acre Oval Sp
48858 Oct 30, 1989	"	dba FAMCO Mtgy Serv Corp.		American Mtgy Corp.	James M. Putman Jr.	2037	33	.00 58,900	Lot 113 Birch Forest Sec 1
48943 Oct 30, 1989	"			Mtgy Co. Wachovia	Haywood E. Williams	2037	131	.00 50,612	L'ville Austin Sp. Lot 729 Yellow Wood Dr.
48919 Oct 30, 1989	"			Corp. Union Mtgy	Jerry R. Freeman	2037	169		Cup. 2nd Mtg see Blk 2026 pg 747 Mtg assign 2nd Home Loan Mtg
48920 Oct 30, 1989	"			Corp. Union Mtgy	Louaine Marie Mullin	2037	170		3rd Mtg see Blk 2009 pg 462 Mtg Assign to 2nd Home Loan Mtg

INDIRECT or MORTGAGEE Index to Real Estate Mortgages — Greenville County, S. C.

REG. U. S. PAT. OFFICE *Chas. Mott* County Indexes Since 1888 An Identifying Trade Mark

Open at Proper Tab according to First Letter or Letters of Name and refer to Buff Sub-Index sheet for page reference.

COTT FAMILY NAME INDEX No. 75 © 1949
MADE BY THE COTT INDEX COMPANY, COLUMBUS, OHIO
SOLD BY PHOTO COPY SUPPLY, MAULDIN, S. C.

FILE NUMBER DATE OF RECORD	MORTGAGEES FAMILY NAMES	GIVEN NAMES ABCDEFGH	GIVEN NAMES IJKLMNO	GIVEN NAMES PQRSTUVWXYZ	MORTGAGORS	BOOK	PAGE	Amount	BRIEF DESCRIPTION, LOCATION, ETC. (Not Warranted)
49073 Oct. 31, 1989	First			Mtg. Co. Wachovia	<i>et al</i> Martin Bryan Putman	2037	317	.00 35,840	View Sec. I Lot 45 Paris View Dr Paris
49126 Oct. 31, 1989	"	dba FAMCO Mtg. Serv. Corp.			<i>et al</i> Richard W. Kemmerlin	2037	367	.00 135,000	Summerplace sub. Lot 24 Summerplace Dr
49135 Oct. 31, 1989	"	dba FAMCO Mtg. Serv. Corp.			<i>et al</i> Andrew E. Craig	2037	396	.00 105,000	Park Lane Lot 12 Park Lane Court
49136 Oct. 31, 1989	"			corp. Union Mtg.	<i>et al</i> Sheila W. Holland	2037	400	.00 57,000	Horiz. Prop. Reg. Pelham Rd Unit 6-B Briarcrub Court
49260 Oct. 31, 1989	"				AKA Helen C. Rowell Helen C. Moore	2037	550	.00 42,840	Heights sub sec B Lot 2 Rendleton Rd Woodville
49390 Nov 1, 1989	"	Family Financial Serv. Inc. dba FAMCO Mtg. Serv. Corp.			<i>et al</i> Stephen D. Brockman	2037	711	.00 97,000	River Walk Phase 1-A Lot 50 River Point Court
49428 Nov 1, 1989	"	dba FAMCO Mtg. Serv. Corp.			<i>et al</i> Sara Gayle Spake	2037	750	.00 91,200	Lot 57 Augusta Wick
49519 Nov 1, 1989	"			Mtg. Co. Wachovia	<i>et al</i> In Thomas Wilson Truwell	2037	909	.00 40,000	Pg. 23 Lot 10 + 34 Plat Bl 17-V
49632 Nov 2, 1989	"	dba FAMCO Mtg. Serv. Corp.			By Poa Delia H. Brown <i>et al</i> Brent J. Nelson	2038	21	.00 67,050	Lot 110 Bellwood Dr
49731 Nov 2, 1989	"	dba FAMCO Mtg. Serv. Corp.			<i>et al</i> David W. Rice	2038	436	.00 134,400	Lot 18 Providence
49806 Nov 2, 1989	"			Mtg. Co. Wachovia	<i>et al</i> Martha K. Harris	Record 2038	494	.00 58,128	See mtg sub Bl 2035 pg 690 Lot 257 plat Bl 17U pg 27
49665 Nov 2, 1989	"			Mtg. Co. Wachovia	Larry M. Brading	2038	60	.00 43,999	See III Lot 43 Riverwoods
49694 Nov 2, 1989	"			Corp. Union Mtg.	Kim M. Cziraky	2038	78	.00 32,950	And Inc Sec 1 Lot 38 Burlington
49681 Nov 2, 1989	"			Mtg. Co. Wachovia	<i>et al</i> Lewis M. Balcome	2038	125	.00 60,000	See III Lot 135 Brentwood
50251 Nov 6, 1989	"			Equity Corp Union Home	<i>et al</i> Harold Lee Jones	2038	949	.00 32,500	Lot 111 Restburg Dr
50287 Nov 6, 1989	"	dba FAMCO Mtg. Serv. Corp.			<i>et al</i> John J. Lemat	2038	974	.00 175,000	Windy Ct Lot 15 Java Woods

INDIRECT or MORTGAGEE Index to Real Estate Mortgages — Greenville County, S. C.

REG. U. S. PAT. OFFICE *Chas McColl* County Indexes Since 1888 An Identifying Trade Mark

Open at Proper Tab according to First Letter or Letters of Name and refer to Buff Sub-Index sheet for page reference.

COTT FAMILY NAME INDEX No. 75 © 1949
MADE BY THE COTT INDEX COMPANY, COLUMBUS, OHIO
SOLD BY PHOTO COPY SUPPLY, MAULDIN, S. C.

()

FILE NUMBER DATE OF RECORD	MORTGAGEES FAMILY NAMES	GIVEN NAMES ABCDEFGHIJ	GIVEN NAMES KLMNO	GIVEN NAMES PQRSTUVWXYZ	MORTGAGORS	BOOK	PAGE	Amount	BRIEF DESCRIPTION, LOCATION, ETC. (Not Warranted)
50362 Nov. 7, 1989	First	dba FAMCO mtg. serv. corp.			Kevin B. Whitaker <i>et al</i>	2039	037	148,500	Lot 151 Silverleaf Sec 4
50479 Nov. 7, 1989	"	American Mtg. Corp.			by POA Suz A. O'Connor	Re Record		.00	
"	"	dba FAMCO mtg. serv. corp.			George W. Off. <i>et al</i>	2039	206	165,000	Lot 29 Hidden Hills Dr
"	"	"	"	"	" " "	Re Record			Chanticleer Towne Phase I
50326 Nov. 7, 1989	"			Equity Corp	<i>et al</i>	2039	206	.00	For Mtg on Pt 2028 ps 803
50653 Nov 8, 1989	"	dba FAMCO mtg serv Corp		Union Home	John Douglas Bailey <i>et al</i>	2039	005	33,800	Sec III Bera
50674 Nov 8, 1989	"	American Mtg Corp			Howard H. Walters	2039	422	65,000	Lot 62 Lakeside PH 1 Sec 1
50778 Nov 9, 1989	"	Carolina Financial Corp		Equity Corp	Alan L. Jahn <i>et al</i>	2039	439	51,872	Lot 296 Austin Dr S.C. Hwy
50771 Nov 9, 1989	"			Union Mtg Corp	Hony N. Amaly <i>et al</i>	2039	546		Mtg Corp. For Mtg on Pt 2029 ps 278
50772 Nov. 9, 1989	"			Equity Corp	Roy Berry <i>et al</i>	2039	529	7,500	Mtg assign Federal Home Loan
50773 Nov. 9, 1989	"			Union Home	Derald L. Baller	2039	536	38,600	Lot 25 Dwelling Heights Phase II
50880 Nov 10, 1989	"			Equity Corp	Betty J. Payne	2039	541	27,000	St. Fair Heights
50882 Nov 10, 1989	"	dba FAMCO mtg serv Corp		Union Home	Mary Lou M. Thomas	2039	627	18,600	Lot 17 Cumberland Ave + Decatur
50971 Nov 10, 1989	"	American Mtg Corp			Karen W. Leonard	2039	643	125,000	Mills Brandon Plant Sub. Sec II
51114 Nov 10, 1989	"			Wachovia	Johnson Homes Inc.	2039	735	78,000	Lot 331 Furman St. Abney
51337 Nov. 13, 1989	"	dba FAMCO mtg. serv. corp.		Wachovia	Harriet A. Cunningham	2039	914	53,768	Lot 2 West Lee Rd
51172 Nov. 13, 1989	"	American Mtg Corp			Carmie Jan Weininger	2040	229	105,300	201 Mtg Rec Pt 2031 ps 934
	"			mtg. to Wachovia	Ralph H. Moore <i>et al</i>	2039	972	51,154	Lot 13 Collins Creek Sec 2
	"							.00	2
	"							.00	Lot 87 Half Mile Lake Pt
	"							.00	Lot 315 Belle Meade Sec 3
	"							.00	Forest Heights Sub.
	"							.00	Lot 45 Longview Terrace
	"							.00	Sec II D'ville
	"							.00	Lot 82 Westwood South

INDIRECT or MORTGAGEE Index to Real Estate Mortgages — Greenville County, S. C.

REG. U. S. PAT OFFICE *Chas. McCall* County Indexes Since 1888 An Identifying Trade Mark

Open at Proper Tab according to First Letter or Letters of Name and refer to Buff Sub-Index sheet for page reference.

COTT FAMILY NAME INDEX No. 75 © 1949
MADE BY THE COTT INDEX COMPANY, COLUMBUS, OHIO
SOLD BY PHOTO COPY SUPPLY, MAULDIN, S. C.

FILE NUMBER DATE OF RECORD	MORTGAGEES FAMILY NAMES	GIVEN NAMES ABCDEFGHIJ	GIVEN NAMES JKLMNO	GIVEN NAMES PQRSTUVWXYZ	MORTGAGORS	BOOK	PAGE	Amount	BRIEF DESCRIPTION, LOCATION, ETC. (Not Warranted)
51282 Nov. 13, 1989	First			mtg. Co. Wachovia	<i>et al</i> Charles M. Aiken Jr.	2040	41	.00 76,500	Lot 47 Oak View Dr
51456 Nov 14 1989	"	Home Equity Corp.			<i>et al</i> Paul W. Nattling	2040	319	.00 20,500	Lot 8 + pt Lot 9 Arlene
51434 Nov 14 1989	"			Equity Corp. Union Home	<i>et al</i> Amos Gillian	2040	329	.00 24,000	Lot 1 Mt Kittick Rd
51454 Nov 14 1989	"			mtg Co. Wachovia	<i>et al</i> Kenneth A. Haller	Record 2040	348	.00 135,900	Rec 3 for mtg sub B 2019 p 365 Lot 756 Sugar Creek
51587 Nov 14 1989	"	dba FAMCO mtg serv American Mtg Corp			<i>et al</i> Jack R. Williamson	2040	478	.00 93,500	Villas Hwy Prop Reg. Unit 15-C Sugar Creek
51589 Nov 14 1989	"			mtg Co. Wachovia	<i>et al</i> Christopher H. Binner	2040	483	.00 73,517	Surace. Lot 1 Highland
51606 Nov 14 1989	"			mtg Co. Wachovia	<i>et al</i> Kenneth B. Leland	2040	499	.00 90,491	Sec 2 Lot 25 Wood Creek
51772 Nov. 15, 1989	"	Family Financial Serv. Inc.			<i>et al</i> Betty J. Young	2040	649	.00 72,720	Butter Sp. .9 ac. Rock Quarry Rd
51661 Nov. 15, 1989	"			mtg. Co. Wachovia	<i>et al</i> Richard E. Steinert	2040	532	.00 49,305	Sec III Lot 195 Westwood
51855 Nov. 16, 1989	"	dba FAMCO mtg serv corp American Mtg. Corp			<i>et al</i> David D. Pfeiffer	2040	693	.00 104,000	Phase I Lot 84 Pebble Creek
51898 Nov. 16, 1989	"	dba FAMCO mtg serv corp American Mtg. Corp			<i>et al</i> Herbert A. Sox	2040	764	.00 116,750	Lot 28 Dove Inn Windsorwood Sub Paris Mtn 2p
51914 Nov. 16, 1989	"	dba FAMCO mtg serv corp American Mtg. Corp			<i>et al</i> John A. Snyder	2040	792	.00 80,000	Lot 40 Stone Shield Way Hwy. Prop. Reg. Phase II
51941 Nov. 16, 1989	"			corp. Union Mtg	<i>et al</i> Walter H. Hopper III	2040	819	.00 54,050	Unit 507 Summer Woods Sec II
52039 Nov 12, 1989	"	Carolina	Financial	Corp.	<i>et al</i> John P. Isham	2040	886	.50 30,560	Lot 151 The Village
52045 Nov 17, 1989	"	Carolina Financial dba FAMCO mtg serv Corp			<i>et al</i> Arnold J. Roberts	Record 2040	903	.00 36,000	Rd for mtg sub B 2024 p 912 Lots 19+20 Old Hundred
52169 Nov 17, 1989	"	American Mtg Corp.			<i>et al</i> Alvin Jackson	2041	65	.00 83,000	Lot 142 Pine Brook Forest

INDIRECT or MORTGAGEE Index to Real Estate Mortgages — Greenville County, S. C.

REG. U. S. PAT OFFICE *ChumCott* County Indexes Since 1888 An Identifying Trade Mark

Open at Proper Tab according to First Letter or Letters of Name and refer to Buff Sub-Index sheet for page reference.

COTT FAMILY NAME INDEX No. 75 © 1949
MADE BY THE COTT INDEX COMPANY, COLUMBUS, OHIO
SOLD BY PHOTO COPY SUPPLY, MAULDIN, S. C.

()

FILE NUMBER DATE OF RECORD	MORTGAGEES FAMILY NAMES	GIVEN NAMES ABCDEFGHIJ	GIVEN NAMES KLMNO	GIVEN NAMES PQRSTUVWXYZ	MORTGAGORS	BOOK	PAGE	Amount	BRIEF DESCRIPTION, LOCATION, ETC. (Not Warranted)
52244 Nov. 17, 1988	First	Carolina Fin. Corp.			William L. Carson, Jr.				89-3859 Features - 857 Cooley Dr. Rd. Pkwy
52243 Nov. 17, 1988	"	"	"	"	Robert D. Patterson et al				89-3858 Features - 209 Keeler Dr. Pkwy
52282 Nov. 20, 1989	"			mtg. co. Wachovia	Mary L. Troy	2041	156	61,000	Dwenger Place Sec 7 Lot 71 Hedgewood Terrace
52570 Nov. 21, 1989	"	dba FAMCO mtg serv Corp. American mtg Corp.			G. Dean Campbell et al	2041	439	88,000	Ave Stratford Sec 1 Lots 3, 4+5 Wadswind
52589 Nov. 21, 1989	"			mtg co. Wachovia	Paul S. Harper et al	2041	464	62,593	Sec 1 Lot 3 Craftstone Commons
52698 Nov. 22, 1989	"			mtg co. Wachovia	Lyle & Burgmann et al	2041	589	85,000	Lot 56 Bethel Greene Sub
52715 Nov. 22, 1989	"			Equity Corp. Union Home	Johnny R. Cochran et al	2041	613	11,000	Golden Grove Estate Sec I Lot 8 Golden Grove Circle
52719 Nov. 22, 1989	"			mtg. co. Wachovia	Mervin C. Moeller et al	2041	618	80,000	Linkside Phase I Sec. II Lot 34 Sandstone Dr
52795 Nov. 22, 1989	"			mtg. co. Wachovia	James S. Salciak et al	2041	774	238,500	Lot 33 Bruce Farms Sub
52871 Nov. 22, 1989	"	dba FAMCO mtg serv Corp. American mtg Corp			A. Foster McKissick III et al	2041	900	125,000	Lot M ² Daniel Ave. Phase II
52909 Nov. 22, 1989	"			mtg. co. Wachovia	M. Scott Hawkins et al	2041	935	80,200	Lot 102 Thatham Woods Sub
52922 Nov. 22, 1989	"			Corp. Union mtg	Edwin R. Dovells et al	2041	952	55,550	Sec 2 D'ville Lot 18 Westwood South
52945 Nov. 22, 1989	"				Brian R. Cripps et al	2041	660	95,150	Lot 11 Oak Pointe Sec 2
53055 Nov. 27, 1989	"			mtg co. Wachovia	Aggrey J. Durant et al	2042	92	105,000	Map 7 Sugar Creek Lot 384 Sugar Creek Lane
53056 Nov. 27, 1989	"			mtg co. Wachovia	Glenial L. Dougherty et al	2042	97	69,052	Sain Haven Dr Lot 210 Orchard Acres Sec 4
52942 Nov. 27, 1989	"	Carolina Financial Corp.			Randall M. Kiser	2041	972	21,144	legs lat. 402 Acres S.C. Hwy 418

INDIRECT or MORTGAGEE Index to Real Estate Mortgages — Greenville County, S. C.

REG. U. S. PAT. OFFICE *ChumCott* County Indexes Since 1888 An Identifying Trade Mark

Open at Proper Tab according to First Letter or Letters of Name and refer to Buff Sub-Index sheet for page reference.

COTT FAMILY NAME INDEX No. 75 © 1949
MADE BY THE COTT INDEX COMPANY, COLUMBUS, OHIO
SOLD BY PHOTO COPY SUPPLY, MAULDIN, S. C.

FILE NUMBER DATE OF RECORD	MORTGAGEES FAMILY NAMES	GIVEN NAMES ABCDEFGHIJ	GIVEN NAMES KLMNOP	GIVEN NAMES QRSTUVWXYZ	MORTGAGORS	BOOK	PAGE	Amount	BRIEF DESCRIPTION, LOCATION, ETC. (Not Warranted)
53246 Nov. 28 1989	First	d/B/A Jamco mts. Services corp. American Mty. Corp.			David H. Smith et al	2042	314	.00 85,000	Edwards Forest Sec. 1E Lot 95 pt. lot 94 Elmwood Dr.
53338 Nov. 28 1989	"			corp. Union Mty. Equity Corp.	William H. Casey et al	2042	394	.00 115,000	Barrington Park. Lot 10 Scarborough Dr.
53346 Nov. 28 1989	"			Union Home	Geraldine K. Williams	2042	437	.00 33,700	lot 9 Wachen Colony
53355 Nov. 28 1989	"	Family Financial Ser.	Inc.		James J. Hammond	2042	460	.00 95,940	Brookwood Lot 11 Harvard Dr.
53357 Nov. 28 1989	"	"	"	"	Paul David Silvers et al	2042	462	.48 7,301	lot 1 Plot of Julia K. Williams
53408 Nov. 28 1989	"	d/B/A Jamco mts. Services corp. American Mty. Corp.			Ann Marie Cassey	2042	501	.00 70,300	see Orig. see Rem Bk. 2022 pg 920 lot 14 Graystone way
53471 Nov. 28 1989	"	"	"	"	H. Hale Stephens et al	2042	543	.00 95,950	lot 2 Russton Place
53491 Nov. 29 1989	"	dba FAMCO mty. serv corp. American mty. corp.			Richard J. Andrews Jr	2042	594	.00 120,000	Sugar creek map 5 lot 109 Sun Meadow Rd
53665 Nov. 29 1989	"			mtg. to Wachovia	A. Wayne King	2042	768	.00 62,424	Prop. Reg North main St Unit 17 Northgate. Dun Hwy
53767 Nov. 30 1989	"			Equity Corp. Union Home	Ired M. Silvers et al	2042	912	.00 40,000	5.0 acres plat Bk 17A pg 87
53792 Nov. 30 1989	"			corp. Union Mty	Jeff Curtis Orutt et al	2042	959	.00 73,620	Holly Tree Pl Lot 22 Bethel Rd
53826 Nov. 30 1989	"	dba Jamco mty serv Corp. American Mty Corp			Kenneth Dean Simmons	2043	1	.00 130,000	Sienderoga Dr Lot 104 Water Mill Rd
53856 Nov. 30 1989	"	dba Jamco mty serv Corp. American Mty Corp.			Cary E. Stroud et al	2043	101	.00 205,000	Sec VI Lot 205 Chanticleer
53958 Nov. 30 1989	"			Mty Co. Wachovia	Caron Lee Spencer et al	2043	146	.00 45,349	Lot 20 Pitman Cir
53997 Nov. 30 1989	"	dba Jamco mty serv Corp. American Mty Corp.			Christopher Alan McCraw et al	2043	266	.00 82,150	Heritage Lakes Lot 200 Harlequin Ct
54015 Nov. 30 1989	"	dba Jamco mty serv Corp. American Mty Corp.			David John Mack et al	2043	279	.00 83,000	Lot 100 Chatham Woods Pt II

INDIRECT or MORTGAGEE Index to Real Estate Mortgages — Greenville County, S. C.

REG. U. S. PAT. OFFICE *Chas. McCall* County Indexes Since 1888
An Identifying Trade Mark

Open at Proper Tab according to First Letter or Letters of Name and refer to Buff Sub-Index sheet for page reference.

COTT FAMILY NAME INDEX No. 75 © 1949
MADE BY THE COTT INDEX COMPANY, COLUMBUS, OHIO
SOLD BY PHOTO COPY SUPPLY, MAULDIN, S. C.

()

FILE NUMBER DATE OF RECORD	MORTGAGEES FAMILY NAMES	GIVEN NAMES ABCDEFGHIJ	GIVEN NAMES JKLMNO	GIVEN NAMES PQRSTUVWXYZ	MORTGAGORS	BOOK	PAGE	Amount	BRIEF DESCRIPTION, LOCATION, ETC. (Not Warranted)
53844 Nov 30, 1989	First	dba FAMCO	Mtgy Sew Corp		Jane A. Inast	2043	11	.00	200 Prop Reg.
53959 Nov 30, 1989	"	American	Mtgy Corp		Matthew R. Wise et al	2043	173	50,000	Unit 44 Northgate Drive Woodvale Ave
53916 Nov 30, 1989	"	dba FAMCO	Mtgy Sew Corp.		Gerald Lewis Gilstrap, Jr.			99,750	Lot 249 Leather PK. 89-4014
54042 Nov 30, 1989	"	Carolina Fin. Corp.		mtgy to Wachovia	Michael Joseph Adragna et al				2 pictures - Lot 25 Lake Shore MHP
54178 Dec 1, 1989	"	dba FAMCO	Mtgy Sew Corp.		Michael A. Brandt	2043	311	35,240	Fair Heights Sub. Lot 23 Cumberland Ave.
54254 Dec 1, 1989	"	American	Mtgy Corp		James C. Jurnu et al	2043	471	105,000	Lot 4 Butler Dr. Lot 24 Jura Pines Estate
54303 Dec 1, 1989	"	dba FAMCO	Mtgy Sew Corp.		Baile S. Mooney et al	2043	550	49,285	Unit 24 Harbor Town
54451 Dec 1, 1989	"	American	Mtgy Corp		Robert W. Zurfoss et al	2043	643	49,000	Lot 7 Conebrake I Sec 1
54632 Dec 4, 1989	1st	Carolina	Mtgy Corp		Tommy D. Threlkeld et al	2044	15	56,363	Lot 36 Fowler Woods
54666 Dec 4, 1989	"	Family	Senorial	Sew Home Equity Corp.	David M. Murphy et al	2044	81	9,120	pt Lot 3 White House Rd Edwards Rd
54462 Dec 4, 1989	"			Union Home Equity Corp.	James Douglas Edwards et al	2043	828	22,500	Lot 57 Belle Meade
54525 Dec 4, 1989	"	dba FAMCO	Mtgy Sew Corp		Allen J. Cantrell et al	2043	833	40,000	Lot 27 Camelot
54468 Dec 4, 1989	"	American	Mtgy Corp		B. William Dersy et al	2043	897	100,000	Lot 17 Rivier Oaks Rd
54410 Dec 4, 1989	"	dba FAMCO	Mtgy Sew Corp		Konstantinos Bakas et al	2043	821	85,000	Lot 139 Kingsgate Sec II see Bk 1912 pg 815
54959 Dec 6, 1989	"	American	Mtgy Corp	Union Mtgy Corp.	J. P. Ray, Jr. et al	2043	802		Assumption Agreement for Mtgy West
	"				Paul H. Wilson et al	2044	385	100,000	Lot 60 + pt Lot 61 Brookfield

1

INDIRECT or MORTGAGEE Index to Real Estate Mortgages — Greenville County, S. C.

REG. U. S. PAT. OFFICE *Chas. M. Cotts* County Indexes Since 1888 An Identifying Trade Mark

Open at Proper Tab according to First Letter or Letters of Name and refer to Buff Sub-Index sheet for page reference.

COTT FAMILY NAME INDEX No. 75 © 1949
MADE BY THE COTT INDEX COMPANY, COLUMBUS, OHIO
SOLD BY PHOTO COPY SUPPLY, MAULDIN, S. C.

FILE NUMBER DATE OF RECORD	MORTGAGEES FAMILY NAMES	GIVEN NAMES ABCDEFGHIJ	GIVEN NAMES JKLMNO	GIVEN NAMES PQRSTUVWXYZ	MORTGAGORS	BOOK	PAGE	Amount	BRIEF DESCRIPTION, LOCATION, ETC. (Not Warranted)
55059 Dec 6, 1989	First	aba JAMCO	mtg Lew Corp.	American	mtg Corp. James C. Merton, Jr. ^{et al}	2044	488	232,000	.00 Dr pt lot 11 & pt lot 12, Sevin
55130 Dec 7, 1989	"				Equity Corp. Union Home Kenneth C. Jones ^{et al}	2044	558	32,100	.00 5 acre U.S. Hwy 276
55315 Dec 7, 1989	"				Equity Corp. Union Home M. Luther Marchant, Jr. ^{et al}	2044	741	20,000	.00 Northgate Sub Lot 15 East Avondale Dr
55214 Dec 7, 1989	"				Union Mtg. ^{Corp.} Frankie Z. Downs ^{et al}	2044	686		Mtg Assign to Federal Home Loan Mtg Corp. for Mtg on Bk 1849 ps 126 + Re Record of 1877 ps 939
"	"				" " " "	2044	686		
55215 Dec 7, 1989	"				Union Mtg. ^{Corp.} Larry Adams ^{et al}	2044	687		Mtg Assign Fed Home Loan Mtg. Corp. for Mtg on Bk 1843 ps 148
"	"				" " " "	2044	687		
55216 Dec 7, 1989	"				Union Mtg. ^{Corp.} Ronald E. Diggers ^{et al}	2044	688		Mtg Assign Fed Home Loan Mtg. Corp. for Mtg on Bk 1844 ps 912
"	"				" " " "	2044	688		
55217 Dec 7, 1989	"				Union Mtg. ^{Corp.} Todd D. Hanes ^{et al}	2044	689		Mtg Assign Fed Home Loan Mtg. Corp. for Mtg on Bk 1846 ps 811
"	"				" " " "	2044	689		
55218 Dec 7, 1989	"				Union Mtg. ^{Corp.} William D. Blackstock, Jr. ^{et al}	2044	690		Mtg Assign Fed Home Loan Mtg. Corp. for Mtg on Bk 1849 ps 677
"	"				" " " "	2044	690		
55219 Dec 7, 1989	"				Union Mtg. ^{Corp.} Donald B. Zannius ^{et al}	2044	691		Mtg Assign Fed Home Loan Mtg. Corp. for Mtg on Bk 1844 ps 974 + Re Record of 1883 ps 229
"	"				" " " "	2044	691		
55469 Dec 8, 1989	"				Co. Washington Mtg Robert A. Hill ^{et al}	2044	904	65,536	.00 Joy Row Lot 192 Peppertree Sec 3

INDIRECT or MORTGAGEE Index to Real Estate Mortgages — Greenville County, S. C.

REG. U. S. PAT. OFFICE *Chas McCott* County Indexes Since 1888 An Identifying Trade Mark

Open at Proper Tab according to First Letter or Letters of Name and refer to Buff Sub-Index sheet for page reference.

COTT FAMILY NAME INDEX No. 75 © 1949
MADE BY THE COTT INDEX COMPANY, COLUMBUS, OHIO
SOLD BY PHOTO COPY SUPPLY, MAULDIN, S. C.

()

FILE NUMBER DATE OF RECORD	MORTGAGEES FAMILY NAMES	GIVEN NAMES ABCDEFGHIJ	GIVEN NAMES JKLMNO	GIVEN NAMES PQRSTUVWXYZ	MORTGAGORS	BOOK	PAGE	Amount	BRIEF DESCRIPTION, LOCATION, ETC. (Not Warranted)
55404 Dec 8, 1989	First			Mtgy Co. Wachovia	Raymond L. Harpelt	Record 2044	855	.00 60,600	See mtgy see Bk 2034 pg 488 Pt Lot 18 Ridge Valley Hgts
55318 Dec 8, 1989	"			Mtgy Co. Wachovia	Timothy Ray Riddle	2044	748	.00 36,900	Egls see D Lots 489 & 490 Englewood
55472 Dec 9, 1989	"	aka FAMCO Mtgy Serv Corp. American		Mtgy Serv Corp. Mortg Corp.	Michael S. Martin	2044	881	.00 62,000	Lot 373 Sugar Creek Maple
55363 Dec 9, 1989	"	Carolina	Financial	Corp.	Louis D. Hall Jr	Record 2044	818	.50 48,600	See mtgy see Bk 2031 pg 619 5.08 acres plat Bk 17-S pg 12
55606 Dec 11, 1989	"			Mtgy Co. Wachovia	James D. Dalsciak	Re Record 2045	99	.00 238,500	For mtgy see Bk 2041 pg 774 Lot 33 Bruce Farms Sub.
55761 Dec 12, 1989	"			Equity Corp. Union Home	Houston S. Goodrough	2045	241	.00 27,200	Lot 4 Austin sp Perry St Mortgy see Bk 2042 pg 92
55806 Dec 12, 1989	"			Mtgy Co. Wachovia	Aggrey J. Durairatham	Record 2045	274	.00 105,000	Lot 384 Sugar Creek Tr. See
55810 Dec 12, 1989	"			Mtgy Co. Wachovia	Drew S. Coalter	Record 2045	283	.00 53,500	See mtgy see Bk 2031 pg 692 Lot 5A Heritage Glen Sec 1
55752 Dec 12, 1989	"	Carolina	Financial	Corp	David R. Wagner	2045	214	.70 31,654	Sec II Lot 11 Williamsburg Ests
55918 Dec 13, 1989	"			Equity Corp. Union Home	Cecil B. Graybeal	2045	409	.00 25,900	Keystone Ct Lot 76 Points North
56005 Dec 13, 1989	"	aka FAMCO Mtgy Serv Corp. American		Mtgy Serv Corp. Mortg Corp.	William R. Biggs Jr	2045	499	.00 79,000	Creek Pt X Sec 1 Lot 21 Old Oak Dr. Pelham
56067 Dec 13, 1989	"			Mtgy Co. Wachovia	Frank A. Goodson	2045	569	.00 58,300	S'ville Lot 190 Brentwood Sec IV
56096 Dec 13, 1989	"			Mtgy Co. Wachovia	Charles H. Wright	2045	601	.00 67,543	Lot 197 Fox Row Peppertree
55988 Dec 13, 1989	"			Corp. Union Mtgy	August W. Echler	2045	496	.00	Corp. See mtgy see Bk 1974 pg 390 Mortgy assign Fed Home Loan Mtgy
56135 Dec 14, 1989	"			Equity Corp. Union Home	Henry A. Koch	2045	652	.00 20,000	Lot 11 Governors Square
56224 Dec 14, 1989	"	Surv. Ac. Family Financial			J. B. Christie	2045	790	.00 13,680	Lot 3 Elm St.

INDIRECT or MORTGAGEE Index to Real Estate Mortgages — Greenville County, S. C.

REG. U. S. PAT. OFFICE *CharmCott* County Indexes Since 1888 An Identifying Trade Mark

Open at Proper Tab according to First Letter or Letters of Name and refer to Buff Sub-Index sheet for page reference.

COTT FAMILY NAME INDEX No. 75 © 1949
MADE BY THE COTT INDEX COMPANY, COLUMBUS, OHIO
SOLD BY PHOTO COPY SUPPLY, MAULDIN, S. C.

FILE NUMBER DATE OF RECORD	MORTGAGEES FAMILY NAMES	GIVEN NAMES ABCDEFGHIJ	GIVEN NAMES KLMNO	GIVEN NAMES PQRSTUWXYZ	MORTGAGORS	BOOK	PAGE	Amount	BRIEF DESCRIPTION, LOCATION, ETC. (Not Warranted)
56270 Dec 14, 1989	First			Mtg Co. Wachovia	Harriet A. Cunningham	Re Record 2045	807	.00 53,768	For Mtg on Bk 2039 pg 914 Lot 315 Belle Meade Ave 3
56444 Dec 15, 1989	"	Corp. Carolina Fin.			John P. Isham et al	✓	✓	✓	89-4152 Smville Futures - 407 Lancaster St.
56766 Dec 15, 1989	"	" " "			Alan L. Fabs et al	✓	✓	✓	89-4153 Rd. Smville Futures - Rt 1 Box 276 Fine Forks
56453 Dec 15, 1989	"	" "			Larry James Hart et al	✓	✓	✓	89-4154 Taylors Futures - 406 East Darby Rd
56452 Dec 15, 1989	"	" "			Randall M. Kiser	✓	✓	✓	89-4155 Futures - Hwy 418 West 3rd Lane
56331 Dec 15, 1989	"			Equity Corp. Union Home	Rosa Dale Harmon	2045	949	.00 39,700	Church Rd 2.34 acres Fairview
56350 Dec 15, 1989	"			Co. Wachovia Mtg	Lucy E. Rister et al	2045	976	.00 79,874	Ests PA1 Lot 18 Linder Creek
56481 Dec 15, 1989	"	aka FAMCO Mtg Serv American Mtg Corp			Steven H. Phillips et al	2046	85	.00 120,000	Rd 11.46 acres Little Lakes
56391 Dec 15, 1989	"			corp Union Mtg	James B. Stewart, Jr	2046	35	}	Mtg Assign to Federal Home Loan Mtg. Corp. In Mtg on Bk 2031 pg 626
" "	" "			" "	" "	2046	35		
56844 Dec 19, 1989	"			mtg. Co. Wachovia	Honn M. Estes	2046	546	.00 96,500	Sec V. Lot 210 Botany Woods
57184 Dec 20, 1989	"	American Mtg Corp.			Kevin P. McInerney et al	2046	923	.00 120,000	Tract 6 Clifwood Ln Lot 372 Sugar Creek
57191 Dec 20, 1989	"			Mtg Co. Wachovia	Robert L. Landman et al	2046	942	.00 187,000	Sec 3 Lot 17 Fay Hollow Farms
57301 Dec 21, 1989	"	Family Financial Serv Inc.			Jerry B. Pegram et al	2047	50	.00 53,460	Lot 41 Sharon Pk.
57354 Dec 21, 1989	"	Carolina Financial Corp.			Clarence A. George	2047	104	.00 26,000	Ests. Lot 82+83 Monticello
57539 Dec 22, 1989	"			Wachovia mtg	D.W. Gleaves Co. Inc.	Mtg Assign to Rental Assn Agre 2047	315	.00 152,000	Down Sect. Lot 118 Portion of River

INDIRECT or MORTGAGEE Index to Real Estate Mortgages — Greenville County, S. C.

REG. U. S. PAT. OFFICE *Chambers* County Indexes Since 1888 An Identifying Trade Mark

Open at Proper Tab according to First Letter or Letters of Name and refer to Buff Sub-Index sheet for page reference.

COTT FAMILY NAME INDEX No. 75 © 1949
MADE BY THE COTT INDEX COMPANY, COLUMBUS, OHIO
SOLD BY PHOTO COPY SUPPLY, MAULDIN, S. C.

()

FILE NUMBER DATE OF RECORD	MORTGAGEES FAMILY NAMES	GIVEN NAMES ABCDEFGHIJ	GIVEN NAMES KLMNO	GIVEN NAMES PQRSTUWXYZ	MORTGAGORS	BOOK	PAGE	Amount	BRIEF DESCRIPTION, LOCATION, ETC. (Not Warranted)
57536 Dec 22, 1989	First			Equity Corp Union Home	et al Robert Franklin Scott	2047	328	23,200	1/2 acre North 2p
57594 Dec 22, 1989	"	dba FAMCO	mtg serv Corp.	American Mtg Corp	et al David B. Darity	2047	433		Co. Ser mtg see Bk 2034 pg 195
57593 Dec 22, 1989	"	dba FAMCO	mtg serv Corp.	American Mtg Corp	et al Brett M. Halsup	2047	432		Mtg assign Republic Mtg serv Co. Ser mtg see Bk 2034 pg 231
57555 Dec 22, 1989	"	dba FAMCO	mtg serv Corp.	Equity Corp Union Home	et al John Nikolas	2047	369		Mtg assign Republic Mtg serv see Bk 2027 pg 526 + Bk 2047 pg 360
57776 Dec 27, 1989	"	dba FAMCO	mtg serv Corp.	American Mtg Corp	et al David E. Brown jr	2047	672	40,000	Subordination agreement for mtg Hills
57793 Dec 27, 1989	"			Carolina Financial Corp.	James Stephen Brown	2047	713	14,638	Lot 58 Trinity Way Northwood Estate
57872 Dec 27, 1989	"			Family Financial Serv. Inc	et al Ronnie Z. Zorney	2047	772	36,240	Lot 83 Winston Ave. Wynette Village see 4
57875 Dec 27, 1989	"			Family Financial Serv. Inc	et al Ronald Garrison	2047	774	42,540	Lot 30 Seventh St. Johnson Mill
57893 Dec 27, 1989	"			Equity Corp Union Home	et al Ray E. Patrick	2047	802	34,000	Lot 2 Movie Ave.
57977 Dec 27, 1989	"			Equity Corp Union Home	et al Stoney Plumley	2047	879	35,800	10 acre Holly Br Oaklawn 2p
58324 Dec 28, 1989	"	dba FAMCO	Mtg. Services Corp.	American Mtg Corp.	et al Lawrence J. Hartley, Jr	2048	243	151,750	Lot 4 SC Hwy 113 Highland 2p pg 78.
58361 Dec 28, 1989	"	"	"	"	et al Kwaku A. Poku	2048	303	94,050	Plots 20x 21x 22 in Plat BK. 17-2.
58057 Dec 28, 1989	"			mtg co. Wachovia	et al Maneico Woody	2047	962		Lot 8 Chandler Ridge
58465 Dec 29, 1989	"	dba FAMCO	Mtg. Serv Corp	American Mtg Corp.	et al Michael J. Wilbanks	2047	962	61,200	Release of Lien from judgment Roll 89-5531 for Mtg see Bk 1922 pg 14
58471 Dec 29, 1989	"	"	"	"	et al James W. Isom	2048	1410	133,000	Lot 2 Harrogate Hills Sub Lot 29 Fox Hollow Farms - Sec. 4

INDIRECT or MORTGAGEE Index to Real Estate Mortgages — Greenville County, S. C.

REG. U. S. PAT. OFFICE *Chas. C. Cott* County Indexes Since 1888 An Identifying Trade Mark

 Open at Proper Tab according to First Letter or Letters of Name and refer to Buff Sub-Index sheet for page reference.

COTT FAMILY NAME INDEX No. 75 © 1949
MADE BY THE COTT INDEX COMPANY, COLUMBUS, OHIO
SOLD BY PHOTO COPY SUPPLY, MAULDIN, S. C.

FILE NUMBER DATE OF RECORD	MORTGAGEES FAMILY NAMES	GIVEN NAMES ABCDEFGH	GIVEN NAMES IJKLMNO	GIVEN NAMES PQRSTUWXYZ	MORTGAGORS	BOOK	PAGE	Amount	BRIEF DESCRIPTION, LOCATION, ETC. (Not Warranted)
58686 Dec 29, 1989	First	<i>AMTRCO Mty Services</i>			<i>Along Earl Bass</i>	2048	661	.00 59,600	<i>Regime Unit 42 Holly Towne Horiz Prop.</i>
58390 Dec 29, 1989	"	<i>American Mty. Corp</i>		<i>Equity Corp.</i>	<i>Leonard E. Shedd, Jr.</i>	2048	355	.00 25,000	<i>Lot 64 Swinton Dr. - Windsor Pk.</i>
58632 Dec 29, 1989	"			<i>Union Home Mty. Co.</i> <i>Wachovia</i>	<i>Ronnie E. Dick ent</i>	2048	395	.00 71,900	<i>Lot 45 Pine Meadow Sub.</i>