

# INDIRECT or MORTGAGEE Index to Real Estate Mortgages — Greenville County, S. C.

REG. U. S. PAT. OFFICE *Chas. McCott* County Indexes Since 1888 An Identifying Trade Mark

Open at Proper Tab according to First Letter or Letters of Name and refer to Buff Sub-Index sheet for page reference.

COTT FAMILY NAME INDEX No. 75 © 1949  
MADE BY THE COTT INDEX COMPANY, COLUMBUS, OHIO  
SOLD BY WALKER, EVANS & COGSWELL CO., CHARLESTON, S.C.

(A)

FILE NUMBER DATE OF RECORD	MORTGAGEES FAMILY NAMES	GIVEN NAMES ABCDEFGH	GIVEN NAMES IJKLMNO	GIVEN NAMES PQRSTUVWXYZ	MORTGAGORS	BOOK	PAGE	Amount	BRIEF DESCRIPTION, LOCATION, ETC. ( Not Warranted )
15920 Jan. 3, 1975	Domestic				<i>Loans of Greenville, Inc. et al</i> Donald Ray Coats	1330	708	2,201	57 Mountainview Land Co. Lot 110 Chandler St. Sll. D
15923 Jan. 3, 1975	"		"	"	Oliver Dickens, et al	1330	737	2,561	52 W. Fore Gate Lot 16 Staunton Bridge
17827 Jan. 29, 1975	"		"	"	Joe Dixon, Jr.	1332	213	1,838	55 Lot, alpha dr.
17828 Jan. 29, 1975	"		"	"	<i>et al</i> Clifton E. Watson	1332	216	4,179	.05 Berea 24th. Sec. 3 Lot 52 Woodview ave.
19325 Feb. 19, 1975	"		"	"	<i>et al</i> Leonard M. Pasley	1333	439	2,459	.21 "Glad acres" Lots 14 & 15 Gladys Dr.
19325 Feb. 19, 1975	"		"	"	Leroy Gregory, et al	1333	442	5,185	.51 Sec. 2 Stone Land Co. A. lot 20 Randall St.
19941 Feb. 26, 1975	"		"	"	<i>AKIA Helen T. Rilly</i> Helen T. Adams	1333	871		Jan. Mtg. on 4th book 1279 page 933 Assigned to C21 Financial Services, Inc.
"	"		"	"	Thomas E. Gallaway, et al	1333	871		Jan. Mtg. on 4th book 1279 page 426 Assigned to C21 Financial Services, Inc.
"	"		"	"	James E. Hall, et al	1333	571		Jan. Mtg. on 4th book 1279 page 471 Assigned to C21 Financial Services, Inc.
"	"		"	"	Richard T. King, et al	1333	871		Jan. Mtg. on 4th book 1279 page 505 Assigned to C21 Financial Services, Inc.
"	"		"	"	William T. Lee, et al	1333	871		Jan. Mtg. on 4th book 1279 page 25 Assigned to C21 Financial Services, Inc.
"	"		"	"	Donald D. Mc Birley, et al	1333	871		Jan. Mtg. on 4th book 1279 page 110 Assigned to C21 Financial Services, Inc.
"	"		"	"	Willie L. Mc Card, et al	1333	871		Jan. Mtg. on 4th book 1279 page 110 Assigned to C21 Financial Services, Inc.
"	"		"	"	Bebbie B. Papp	1333	571		Jan. Mtg. on 4th book 1279 page 505 Assigned to C21 Financial Services, Inc.
"	"		"	"	Frank Shirley, Jr. et al	1333	871		Jan. Mtg. on 4th book 1279 page 505 Assigned to C21 Financial Services, Inc.
"	"		"	"	Robbie Valentine, et al	1333	571		Jan. Mtg. on 4th book 1279 page 505 Assigned to C21 Financial Services, Inc.

# INDIRECT or MORTGAGEE Index to Real Estate Mortgages — Greenville County, S. C.

( ) REG. U. S. PAT. OFFICE *Chas. M. Cotts* County Indexes Since 1888 An Identifying Trade Mark

Open at Proper Tab according to First Letter or Letters of Name and refer to Buff Sub-Index sheet for page reference.

COTT FAMILY NAME INDEX No. 75 © 1949  
MADE BY THE COTT INDEX COMPANY, COLUMBUS, OHIO  
SOLD BY WALKER, EVANS & COGSWELL CO., CHARLESTON, S.C.

FILE NUMBER	MORTGAGEES	GIVEN NAMES	GIVEN NAMES	GIVEN NAMES	MORTGAGORS	BOOK	PAGE	Amount	BRIEF DESCRIPTION, LOCATION, ETC.
DATE OF RECORD	FAMILY NAMES	ABCDEFGHIJ	IJKLMNO	PQRSTUVWXYZ					( Not Warranted )
21645 Mar. 19, 1975	Domestic				Loans Of Gville, Inc.			.32	circle
21645 Mar. 19, 1975	"				Willie Green, et al	1335	169	1,778	Lots 23 thru 30 Baling
21645 Mar. 19, 1975	"				Ulysses Conway, et al	1335	172	1,701	Sec. A woodside mill Lot 46 East main st.
21645 Mar. 7, 1975	"				Hugh Benjamin, et al	1335	175	1,374	Pt. tract Charlie Black Ct.
21645 Mar. 19, 1975	"				Laurence D. Atwood	1335	178	2,160	Stanton Dr. "Muffin Ests." Lot 29 1/2. lot 27 Blk 7
22202 Mar. 27, 1975	"				James Dist, et al	1335	658	2,271	sec. 1 Chick Sep. sp. Lots 20 & 24 Peach Haven
22534 Mar. 1, 1975	"				Edwin J. Eberly, et al	1335	947	6,360	"Crestwood" Lot 72 South Est. Dr.
22534 Apr. 1, 1975	"				Nathaniel Logan, et al	1335	950	3,204	D.P. mill sub. Bridge, S. Lot 7 mission st. (Church St.)
22534 Apr. 1, 1975	"				Robert C. Hawkins, et al	1335	953	9,600	+ 1/2 acre "Key's acres" Pt. lot 18 cor. Kasper mtn. Rd
23611 Apr. 11, 1975	"				William Sylvester, et al	1336	877	6,432	Boyce St. Lot Cor. old mill Ct. &
24485 Apr. 22, 1975	"				Marshall Wynn, et al	1337	530	8,160	Lot Washington Ave.
24481 Apr. 22, 1975	"				Clarence E. Henderson	1337	539	2,576	ashland Terrace Lot 15 Bell court
25034 Apr. 24, 1975	"				Lura m. Du Bose	1337	777	1,227	Lot 21. Franklin ave.
25295 May 1, 1975	"				Charles M. Ross, et al	1338	229	7,320	Rev. Grandview Hill Lots 30 & 31 Holloway Circle,
25591 May 5, 1975	"				John C. Bentley, et al	1338	202	3,822	Belle Meade Lot 11 Bonaparte Dr. Sec. 2
26779 May 16, 1975	"				Claude A. Brown, et al	1338	508	2,076	Lot Cashmere Dr.
	"				William B. Wallace, Jr	1339	392	2,129	also for property Lot 23 Blk C Pinehurst

# INDIRECT or MORTGAGEE Index to Real Estate Mortgages — Greenville County, S. C.

REG. U. S. PAT. OFFICE *Chas. McCall* County Indexes Since 1888 An Identifying Trade Mark

Open at Proper Tab according to First Letter or Letters of Name and refer to Buff Sub-Index sheet for page reference.

COTT FAMILY NAME INDEX No. 75 © 1949  
MADE BY THE COTT INDEX COMPANY, COLUMBUS, OHIO  
SOLD BY WALKER, EVANS & COGSWELL CO., CHARLESTON, S.C.

(B)

FILE NUMBER DATE OF RECORD	MORTGAGEES FAMILY NAMES	GIVEN NAMES ABCDEFGHIJ	GIVEN NAMES JKLMNOPQ	GIVEN NAMES RSTUVWXYZ	MORTGAGORS	BOOK	PAGE	Amount	BRIEF DESCRIPTION, LOCATION, ETC. (Not Warranted)
26779 May 16, 1975	Domestic				<i>etal</i> William L. Brockman	1339	395	8,760	"Lyric Hill Village" Lot 58 E. Castle Rd.
27328 May 22, 1975	"				<i>etal</i> Harold L. Harney	1339	775	4,320	Blk V "Linerside" 5th St. Lot 18 Colonial ave.
28583 Jun. 4, 1975	"				<i>etal</i> W. Bruce Barton	1340	918	2,268	"Woodside mills" Lot 94 E. Eight St. Sec. C
28583 Jun. 4, 1975	"				Mary L. Wierly	1340	921	4,620	"Ligan Terrace" Sec. 2 South 20 Lot 77 S. Wingate Rd.
28673 Jun. 5, 1975	"				Barbara Nelson, <i>Ad</i>	1341	30		Partly. by Dep. BK. 1106 pg. 592 Release by Judgment Call # M-1620
29400 Jun. 12, 1975	"				Clarine Hogan	1341	592	2,040	Lot 8, Ext. Brookforest
29784 Jun. 17, 1975	"				<i>etal</i> Norm W. Williams	1341	929	4,224	Brown St. .36 ac. S.C. Hwy. # 20
29784 Jun. 17, 1975	"				Ralph Madden, <i>etal</i>	1341	932	2,592	Lot 5 Hampton Court
30429 Jun. 24, 1975	"				L. J. Hudgens, <i>etal</i>	1342	468	9,999	Lot 12 Maudie St.
915 Jul. 11, 1975	"				James Sambrell, <i>etal</i>	1343	718	2,811	Lot 37 Lanca Inc. Sub.
1911 July 22, 1975	"				Marvin L. Lark, <i>Ad</i>	1344	430	2,916	Green. Chick Spring sp. Lot 5 Cor. Dryan St. & Burnet Ave.
1911 July 22, 1975	"				Paul M. Hardin, Jr. <i>Ad</i>	1344	433	5,184	Lot 77 Entry Abnani Park
3814 Aug. 11, 1975	"				Larry E. Bishop, <i>etal</i>	1345	960	9,999	8 Symbroke Lane Pl. lots 6 & 10 Cor. Ibis Rd.
4069 Aug. 13, 1975	"				Ronald Green, <i>etal</i>	1346	167	9,999	Pl. lot 39 Pineforest Lot 38, Lanewood Pl. +
4069 Aug. 13, 1975	"				Paul E. Harris, <i>etal</i>	1346	164	9,960	Kennedy Park South St. Lot 33 Blossom Dr.
5929 Sept. 3, 1975	"				Eugene L. Hunter, <i>etal</i>	1347	850	8,640	Barwood Lot 24, Barwood Cr.

# INDIRECT or MORTGAGEE Index to Real Estate Mortgages — Greenville County, S. C.

REG. U. S. PAT. OFFICE *Chas. McCatt* County Indexes Since 1888  
An Identifying Trade Mark


 Open at Proper Tab according to First Letter or Letters of Name and refer to Buff Sub-Index sheet for page reference.

COTT FAMILY NAME INDEX No. 75 © 1949  
MADE BY THE COTT INDEX COMPANY, COLUMBUS, OHIO  
SOLD BY WALKER, EVANS & COGSWELL CO., CHARLESTON, S. C.

FILE NUMBER DATE OF RECORD	MORTGAGEES FAMILY NAMES	GIVEN NAMES ABCDEFGHIJ	GIVEN NAMES JKLMNO	GIVEN NAMES PQRSTUVWXYZ	MORTGAGORS	BOOK	PAGE	Amount	BRIEF DESCRIPTION, LOCATION, ETC. ( Not Warranted )
6096 Sept. 4, 1975	Domestic			Inc. Loans Of Greenville,	<i>etal</i> Paul K. Ashmore	1347	945	4,896	0.00 Austin St. also 15.35 acres Lot Old Laurens Rd.
6663 Sept. 10, 1975	"		"	"	Jessie W. Miller, <i>etal</i>	1348	441		Released by Judgment Ref. to 19-3465 for mortgage on Book 1262 pp. 557 + ch. 115184-111
6801 Sept. 12, 1975	"		"	"	Leroy Ennett, <i>etal</i>	1348	507	6,048	0.00 Marionville, W. Sec. A Lot #7 Belmont Terrace
6361 Sept. 12, 1975	"		"	"	Earnest E. Johnson, <i>etal</i>	1348	570	9,999	.60 By the St. Lot = 5 acres Belmont Rd., Dayton St.
7334 Sept. 17, 1975	"		"	"	Mrs. Ann E. Curleton, <i>etal</i>	1349	9	5,160	0.00 Lot 9 Dayton St. (206
7813 Sept. 23, 1975	"		"	"	Wm L. Mansley, <i>etal</i>	1349	393	9,999	.60 Lot Crestfield Court
7819 Sept. 23, 1975	"		"	"	Alfred Walker, Jr., <i>etal</i>	1347	376	5,376	.00 Lot 3 Alameda St.
7918 Sept. 24, 1975	"		"	"	Leroy L. Massey, <i>etal</i>	1347	460	5,508	.00 Park Lot 4 Ray St. "Kentland
8572 Sept. 30, 1975	"		"	"	J. Frank Humbert, <i>etal</i>	1350	9	4,128	.00 Hawthorn Park Hunt #1 Lot 141 Harrison St.
8572 Sept. 30, 1975	"		"	"	Livingston Blackman, <i>etal</i>	1350	12	5,568	.00 Hawthorn Park Hunt #1 Lot 84 W. Hunt St. + Chestnut Hills #1
8572 Sept. 30, 1975	"		"	"	Noll J. Miller, <i>etal</i>	1350	15	7,320	.00 Chestnut Hills #1 Lot 34 Glenwood St.
8572 Sept. 30, 1975	"		"	"	Joseph W. Storey, Jr., <i>etal</i>	1350	18	3,520	.00 Chestnut Hills #1 Lot 2 Glenwood St.
8572 Sept. 30, 1975	"		"	"	Jack Bentley, <i>etal</i>	1350	21	3,400	.00 Chestnut Hills Lot 123 Glenwood St.
8572 Sept. 30, 1975	"		"	"	David W. Storey, <i>etal</i>	1350	27	1,711	.00 Chestnut Hills #1 Lot 141 W. Hunt St. + Glenwood St.
8935 Oct. 3, 1975	"		"	"	Barry E. Smith, <i>etal</i>	1350	416	9,000	.00 Squid St. Blk. 2. also 26 Sts. Lots 17, 19, 19 + St. lot 16

# INDIRECT or MORTGAGEE Index to Real Estate Mortgages — Greenville County, S. C.

REG. U. S. PAT. OFFICE *Chas McColl* County Indexes Since 1888  
An Identifying Trade Mark

 Open at Proper Tab according to First Letter or Letters of Name and refer to Buff Sub-Index sheet for page reference.


COTT FAMILY NAME INDEX No. 75 © 1949  
MADE BY THE COTT INDEX COMPANY, COLUMBUS, OHIO  
SOLD BY WALKER, EVANS & COGSWELL CO., CHARLESTON, S.C.

(C)

FILE NUMBER DATE OF RECORD	MORTGAGEES FAMILY NAMES	GIVEN NAMES ABCDEFGHIJ	GIVEN NAMES JKLMNOPQ	GIVEN NAMES RSTUVWXYZ	MORTGAGORS	BOOK	PAGE	Amount	BRIEF DESCRIPTION, LOCATION, ETC. ( Not Warranted )
9483 Oct. 8, 1975	Domestic				Loans Of Greenville, Inc.	1350	693	.00 4,704	Pendleton Hgts. Lot 36 Century St.
9483 Oct. 8, 1975	"			"	Lorraine B. Chester	1350	696	.00 3,960	Kidwood Hgts. Lot 36 Birchwood Dr.
9444 Oct. 8, 1975	"			"	Clyde E. Davis, et al	1350	765	.00 6,960	Old Farns Sidge Rd. Lot 27 Cor. N. Harbor Dr. +
9958 Oct. 14, 1975	"			"	Fred D. Jenkins, et al	1351	215	.00 9,600	Lot, Jindal ave.
10125 Oct. 15, 1975	"			"	Claude P. Hoover, et al	1351	290	.00 3,456	Lantana Forest Lot 28 Fernwood Lane
10125 Oct. 15, 1975	"			"	Laurence W. Lewis	1351	293	.00 5,400	Jagwood Hills Gates St. Lot 13 Jordan Dr.
10036 Oct. 15, 1975	"			"	Marvin Brown, et al	1351	313	.60 9,999	Terace" South St. Lot 11 Belle Ct. Kuniakland
10708 Oct. 22, 1975	"			"	Douglas M. Fowler	1351	831	.00 8,640	Tract 1 Lot 20 Thome Sta. Thome St. Tract 2 = 2 acc.
"	"			"	" " "	1351	831		(Willie St.) Thome St.
10708 Oct. 22, 1975	"			"	Dewey K. Donley, et al	1351	834	.00 4,920	Sec. D woodside mills Lot 28 (# 18 North St.)
10951 Oct. 23, 1975	"			"	Laurence D. Atwood, et al	1351	920	.00 5,160	Dr. All. 7 mapping east Lot 28 + Lot 27 Sutton
10951 Oct. 23, 1975	"			"	William M. Shumlee, et al	1351	923	.00 6,480	Forest Gates St. Lot 2, front St. Laurie
11030 Oct. 24, 1975	"			"	Fredrick B. Millwood	1352	111	.00 2,784	"North meadows Hgts." Lot 1, Cool Springs Dr.
11343 Oct. 28, 1975	"			"	Jesse J. Johnson, et al	1352	267	.00 6,360	Sagebrush St. Lot 15 Cor. Brushy Hill Rd.
11854 Nov. 3, 1975	"			"	Thomas E. Stanley, et al	1352	733	.00 9,120	Rosedale Lot 4-3 Rosemans Lane,
11958 Nov. 4, 1975	"			"	Marvin Henderson, et al	1352	883	.00 4,320	Off. Oaklawn St. St. Tract = 2.82 Cooley Sidge

# INDIRECT or MORTGAGEE Index to Real Estate Mortgages — Greenville County, S. C.

REG. U. S. PAT. OFFICE *Chas McCorkle* County Indexes Since 1888 An Identifying Trade Mark

 Open at Proper Tab according to First Letter or Letters of Name and refer to Buff Sub-Index sheet for page reference.

COTT FAMILY NAME INDEX No. 75 © 1949  
MADE BY THE COTT INDEX COMPANY, COLUMBUS, OHIO  
SOLD BY WALKER, EVANS & COGSWELL CO., CHARLESTON, S. C.

FILE NUMBER DATE OF RECORD	MORTGAGEES FAMILY NAMES	GIVEN NAMES ABCDEFGHIJ	GIVEN NAMES JKLMNO	GIVEN NAMES PQRSTUVWXYZ	MORTGAGORS	BOOK	PAGE	Amount	BRIEF DESCRIPTION, LOCATION, ETC. ( Not Warranted )
12380 Nov. 10, 1975	Domestic		L	ans Of Gville, Inc.	<i>Dr. etal</i> Jewell W. Richardson	1353	253	.00 6,048	Chestnut Hills Lot 65 Shiply Lane
12588 Nov. 12, 1975	"		"	"	<i>etal</i> David W. Spearman	1353	413	.40 2,264	Lot 25 Carolina ave. + Parker St. Dev. #2 Victor - Mcmahon Co. Div. J. P. Stevens Co., Greer Chick Brook St.
"	"		"	"	"	1353	413		
"	"		"	"	"	1353	413		
12749 Nov. 13, 1975	"		"	"	John M. Grant, etal	1353	527	.00 9,720	Lot, Leeman Dr.
12852 Nov. 14, 1975	"		"	"	Johnny Smith, etal	1353	693	.00 9,120	Magn. St. Chick, Spring 20. Green Lot 27 Lake View Hts. Also lot
13194 Nov. 18, 1975	"		"	"	Robert E. Brooks	1353	935	.00 2,112	O'Neal St. Lot = 1 acre County Rd.
13429 Nov. 20, 1975	"		"	"	Paul J. Sarkis, etal	1354	185	.60 9,999	Pleasant Valley Lot 50 + 51 Prince ave.
13992 Nov. 26, 1975	"		"	"	<i>etal</i> Jimmy C. Barton, Jr.	1354	523	.00 5,820	"Western Hills" Lot 26 El Paso Dr.
13992 Nov. 26, 1975	"		"	"	James J. Williams, etal	1354	526	.00 7,040	Lot 29 unnamed St. "Eastwood Terrace"
13992 Nov. 26, 1975	"		"	"	James A. Ryals, etal	1354	529	.00 9,360	Lot 4 Eastwood Court North access.
15152 Dec. 11, 1975	"		"	"	Jack L. King, etal	1355	698	.00 2,200	Lot 33 Neal Circle
15152 Dec. 11, 1975	"		"	"	<i>etal</i> Richard L. Hill	1355	701	.00 8,040	Beattie's 2nd Sec. 2 Lots 43 + 44 Vannoy Dr.
15152 Dec. 11, 1975	"		"	"	Charles Wright, etal	1355	704	.00 3,132	Lot 3. Ashley Road
15152 Dec. 11, 1975	"		"	"	<i>etal</i> Furman Austin, Jr.	1355	710	.58 3,350	Lot Perry ave.
15152 Dec. 11, 1975	"		"	"	Donald E. Lamb, etal	1355	710	.00 3,072	2nd Sec. 2 East meadows + road Lot 10 on High Valley Blvd 5

# INDIRECT or MORTGAGEE Index to Real Estate Mortgages — Greenville County, S. C.

REG. U. S. PAT. OFFICE *Chas. McCall* County Indexes Since 1888 An Identifying Trade Mark

 Open at Proper Tab according to First Letter or Letters of Name and refer to Buff Sub-Index sheet for page reference.

COTT FAMILY NAME INDEX No. 75 © 1949  
MADE BY THE COTT INDEX COMPANY, COLUMBUS, OHIO  
SOLD BY WALKER, EVANS & COGSWELL CO., CHARLESTON, S.C.

(D)

FILE NUMBER DATE OF RECORD	MORTGAGEES FAMILY NAMES	GIVEN NAMES ABCDEFGHIJ	GIVEN NAMES JKLMNO	GIVEN NAMES PQRSTUVWXYZ	MORTGAGORS	BOOK	PAGE	Amount	BRIEF DESCRIPTION, LOCATION, ETC. ( Not Warranted )
15152 Dec. 11, 1975	Domestic				Laura M. DuBose	1355	707	56 1,770	Lot W. Fairview ave.
15848 Dec. 18, 1975	"				Ernest Perry, et al	1356	238	.91 2,485	Fairsett Plant Lot 75 Cain st. abney mills
15848 Dec. 18, 1975	"				Richard Earl woods, et al	1356	241	.00 8,160	Kennedy Park, South St. Lot 122 alpha Dr.
15848 Dec. 18, 1975	"				David E. Duncan, et al	1356	244	.00 6,240	South St. Apt 9 Baker Rd.
15848 Dec. 18, 1975	"				David E. Page, et al	1356	247	.00 3,120	Shamrock acres Lot 34 Shamrock circle
15848 Dec. 18, 1975	"				Julia Stevens	1356	250	.16 1,406	Western St. Lot Cor. Rebecca +
17029 Jan. 2, 1976	"				Sandra Ferguson, et al	1357	265	.32 1,224	Kennedy Park, South St. Lot 104 alpha Dr.
17029 Jan. 2, 1976	"				Van L. Johnson, et al	1357	268	.00 2,700	Abney Mills Lot 65 Willard St.
17029 Jan. 2, 1976	"				Jack N. Lawson, et al	1357	271	.60 9,999	Riley Rd., Riley Est. Sec. D Lot 38 Cor. Mark Dr. +
17029 Jan. 2, 1976	"				Leonard M. Losey	1357	274	.39 2,380	Maple acres Lots 14 & 15 Malaga Dr.
17476 Jan. 8, 1976	"				Walter N. Walker, et al	1357	603	.98 2,916	Parkdale, Sec. A. Blk. 2 Lot 26 Westview ave.
17476 Jan. 8, 1976	"				James Gambrell, et al	1357	606	.00 5,184	Lancer Inc. South St. Lot 37 Malaga St. West. of
17978 Jan. 14, 1976	"				James A. Cox, et al	1358	1	.00 7,440	Asplandy Terrace Lot 9 Belle Court
17978 Jan. 14, 1976	"				Willie Lee Henderson	1358	4	.00 3,240	Tract #1 South St. Cherokee Forest
18798 Jan. 23, 1976	"				George A. Formae, et al	1358	771	.00 3,072	Int. lot 326 Elizabeth Dr. Trane St.
19305 Jan. 29, 1976	"				Van W. Williams, et al	1359	193	.00 7,680	Trane St. Lot = 36 acc. S.C. Hwy. #20

# INDIRECT or MORTGAGEE Index to Real Estate Mortgages — Greenville County, S. C.

( ) REG. U. S. PAT. OFFICE *Chas. McCott* County Indexes Since 1888 An Identifying Trade Mark

Open at Proper Tab according to First Letter or Letters of Name and refer to Buff Sub-Index sheet for page reference.


COTT FAMILY NAME INDEX No. 75 © 1949  
MADE BY THE COTT INDEX COMPANY, COLUMBUS, OHIO  
SOLD BY WALKER, EVANS & COGSWELL CO., CHARLESTON, S. C.

FILE NUMBER DATE OF RECORD	MORTGAGEES FAMILY NAMES	GIVEN NAMES ABCDEFGHIJ	GIVEN NAMES JKLMNO	GIVEN NAMES PQRSTUVWXYZ	MORTGAGORS	BOOK	PAGE	Amount	BRIEF DESCRIPTION, LOCATION, ETC. ( Not Warranted )
19305 Jan. 29, 1926	Domestic			Inc. Loans Of Greenville,	Alexander Lowe, et al	1359	196	.00 9,000	Lot 24 Lincdale Dr.
19843 Feb. 4, 1976	"		"	"	Ernest W. Mahaffey, et al	1359	615	.00 4,128	"Dixie Farms" Pt. lot 28 Stenenson Lane sp.
19843 Feb. 4, 1976	"		"	"	Melvin Sanders, et al	1359	618	.00 8,040	"Whiponmill Hills" chick spq. Lot 3 Bone Rd. Sec. 1
19843 Feb. 4, 1976	"		"	"	Joe Dixon, Jr. et al	1359	621	.00 1,836	Lot alpha Dr.
20419 Feb. 11, 1976	"		"	"	Carolyn Larnell	1360	17	.00 2,040	Lot. arch. St.
20419 Feb. 11, 1976	"		"	"	Ray N. Daines, et al	1360	20	.29 4,999	Forest, chick spq. sp. Lots 40, 41, & 42 Sherrwood
20419 Feb. 11, 1976	"		"	"	Nathanill Taylor, et al	1360	23	.00 5,616	Fairfield acres, D. & H. St. sp. Lot 9 Roman Dr. Sec. 2
21041 Feb. 19, 1976	"		"	"	Jerry E. Sullivan, et al	1360	551	.00 6,720	Lombard Lane "Paramount Pt." Lot 9 Cor. Crosby Circle +
21041 Feb. 19, 1976	"		"	"	Ray Willis Smith	1360	554	.00 1,570	"Paramount Park" Lots 106 + 107 Crosby Circle
21041 Feb. 19, 1976	"		"	"	Harold E. Lee, et al	1360	557	.00 6,480	Rd. + unsurfaced city. Road 10.01 acres cor. Market Beech
21041 Feb. 19, 1976	"		"	"	Willis N. Haley, et al	1360	560	.00 5,280	"Limeforest" Lot 125 Mapleton Dr.
21041 Feb. 19, 1976	"		"	"	Bradley William	1360	563	.53 3,456	Lot 15 Echols Dr.
21041 Feb. 19, 1976	"		"	"	Cecil B. Decker, et al	1360	566	.51 4,320	"Deer Ridge" Lot 14 Myrtle Ave.
22173 Feb. 19, 1976	"		"	"	Dorothy M. Bisbee, et al	1360	567	.51 2,376	Bk. 7 "Deer Ridge" Lot 12 Sunbelt Lane
22173 Mar. 2, 1976	"		"	"	Donald Ray Boatle	1361	435	.00 9,600	Lot 54 Concord St. (Dough St.) Lot 112 Chynless St. Bk. D. also
22173 Mar. 2, 1976	"		"	"	Sylvester Liley, et al	1361	438	.00 3,840	"Pleasant Valley" Lot 137 + Pt. lot 138 Cor Long Hill St.



# INDIRECT or MORTGAGEE Index to Real Estate Mortgages — Greenville County, S. C.

REG. U. S. PAT. OFFICE *Chas. McCall* County Indexes Since 1888 An Identifying Trade Mark

 Open at Proper Tab according to First Letter or Letters of Name and refer to Buff Sub-Index sheet for page reference.


COTT FAMILY NAME INDEX No. 75 © 1949  
MADE BY THE COTT INDEX COMPANY, COLUMBUS, OHIO  
SOLD BY WALKER, EVANS & COGSWELL CO., CHARLESTON, S.C.

(E)

FILE NUMBER DATE OF RECORD	MORTGAGEES FAMILY NAMES	GIVEN NAMES ABCDEFGHIJ	GIVEN NAMES KLMNO	GIVEN NAMES PQRSTUVWXYZ	MORTGAGORS	BOOK	PAGE	Amount	BRIEF DESCRIPTION, LOCATION, ETC. ( Not Warranted )
22173 Mar. 2, 1976	Domestic		Loans Of	Inc. Greenville,	Henry Hudgens, et al	1361	441	5,604	84 Mills, Pinsett East, Lot 20 Jefferson Circle, along
"	"		"	"	Odiver Pichens, Jr. et al	1361	444	4,800	100 "Stone Est." Lot 16 Staunton Bridge Rd.
"	"		"	"	Henry Wayne Dimbo	1361	447	8,040	100 "Hillboro" Sec. 2 Lot 109 of Hwy Same,
"	"		"	"	Lay R. Todd, et al	1361	450	6,633	75 0.55 Acs. Butler Tp.
"	"		"	"	Walter S. Nelson, Jr. et al	1361	453	3,648	100 Lot 5 dirt road, Butler Tp.
"	"		"	"	Henry S. Passmore	1361	456	9,120	100 "Timberlake" Sec. III Butler Tp.
"	"		"	"	Johnny C. Austin, et al	1361	459	5,184	100 Lot 30 Monterey Lane, "Staunton Hgts."
"	"		"	"	William S. Donald, et al	1361	462	8,040	100 Lot near Pichens Lot on Old Mill Rd. & Boyce
22977 Mar. 10, 1976	"		"	"	Howard Beck, Jr. et al	1362	76	5,478	40 Lot 326 Pleasant Valley
22977 Mar. 10, 1976	"		"	"	Carl Beach, et al	1362	79	6,000	100 Lots 22 123 Brookforest
22977 Mar. 10, 1976	"		"	"	James E. Edwards	1362	82	8,520	100 Lot on Neal St.
22977 Mar. 10, 1976	"		"	"	Joyell Smith, et al	1362	85	3,648	100 Lot, Belle Court
23434 Mar. 16, 1976	"		"	"	Robert Edmund Stewart, et al	1362	526		100 See mtg. on 198m/Book 1284Pg. 769 Release due by Judgment Release 76-330
23492 Mar. 16, 1976	"		"	"	Robert W. Miller, et al	1362	511	4,212	100 anon lot Lot 62 Bedford Lane
23492 Mar. 16, 1976	"		"	"	Clifton E. Watson, et al	1362	514	7,920	100 Sec. 3 Berea Hgts. Lot 52 Wardlaw ave.
23492 Mar. 16, 1976	"		"	"	David Mayes, et al	1362	517	5,640	100 Lot 111 Oakview Sec. I

# INDIRECT or MORTGAGEE Index to Real Estate Mortgages — Greenville County, S. C.

( ) REG. U. S. PAT. OFFICE *Chas. McCott* County Indexes Since 1888 An Identifying Trade Mark

 Open at Proper Tab according to First Letter or Letters of Name and refer to Buff Sub-Index sheet for page reference.

COTT FAMILY NAME INDEX No. 75 © 1949  
MADE BY THE COTT INDEX COMPANY, COLUMBUS, OHIO  
SOLD BY WALKER, EVANS & COGSWELL CO., CHARLESTON, S.C.

FILE NUMBER DATE OF RECORD	MORTGAGEES FAMILY NAMES	GIVEN NAMES ABCDEFGHIJ	GIVEN NAMES JKLMNO	GIVEN NAMES PQRSTUVWXYZ	MORTGAGORS	BOOK	PAGE	Amount	BRIEF DESCRIPTION, LOCATION, ETC. ( Not Warranted )
23492 Mar. 14, 1976	Domestic				<i>John C. Bentley, et al</i>	1362	520	.00 3,456	Sec. 2 Belle Meade Lot 11 Brookforest Dr.
23904 Mar. 19, 1976	"		"	"	<i>Jack R. Bumgarner</i>	1362	852	.00 7,560	Augusta Area Lot 140. Meadow Ave.
24609 Mar. 26, 1976	"		"	"	<i>Willard J. Chism, et al</i>	1363	370	.60 9,999	"Fresh meadow farm" H. lot 11 High Valley Blvd.
24609 Mar. 26, 1976	"		"	"	<i>M. D. Logan, et al</i>	1363	373	.00 6,960	Lot 15 Fox Estate
24609 Mar. 26, 1976	"		"	"	<i>John Henry Malaffey</i>	1363	376	.00 7,200	"Kennedy's d." Dept. 24. Lot 9 Blossom Dr.
24609 Mar. 26, 1976	"		"	"	<i>Jimmy McLaughlin</i>	1363	379	.16 2,493	"Prominent Leaf" Lot 178 Maple Dr.
25358 Apr. 2, 1976	"		"	"	<i>James E. Beeks, et al</i>	1364	75	.40 2,574	Prop. Lot 5 Roy G. Thomason
25358 Apr. 2, 1976	"		"	"	<i>Leroy Gregory</i>	1364	78	.50 7,320	Lot 11 Stone Land Co. H. lot 2 Sec. A. Randall
25358 Apr. 2, 1976	"		"	"	<i>China J. Hudson</i>	1364	51	.02 1,990	" Lot 3 Callison Road
26989 Apr. 20, 1976	"		"	"	<i>John H. Daines, et al</i>	1365	372	.00 3,240	Lot 7 (#15 Blaska Ave)
26989 Apr. 20, 1976	"		"	"	<i>Melvin Mays, et al</i>	1365	375	.65 9,999	Lot 2 "Parkview"
26989 Apr. 23, 1976	"		"	"	<i>W. H. Kinsky, et al</i>	1365	373	.50 3,072	Lot 53 "Edinville"
27351 May 7, 1976	"		"	"	<i>John L. ...</i>	1366	100	.00 4,100	Lot 1 - ...
27351 May 7, 1976	"		"	"	<i>Sam J. Parker, et al</i>	1366	100	.00 9,000	Lot 3 - ...
27351 May 7, 1976	"		"	"	<i>James - ...</i>	1366	217	.00 2,000	Lot 1 - ...
27351 May 11, 1976	"		"	"	<i>James H. Hudgens, et al</i>	1367	200	.00 1,000	Chick Spring Hwy Lot 3 Church St. Prec. ...

# INDIRECT or MORTGAGEE Index to Real Estate Mortgages — Greenville County, S. C.

REG. U. S. PAT. OFFICE *Chas McCott* County Indexes Since 1888  
An Identifying Trade Mark

Open at Proper Tab according to First Letter or Letters of Name and refer to Buff Sub-Index sheet for page reference.

COTT FAMILY NAME INDEX No. 75 © 1949  
MADE BY THE COTT INDEX COMPANY, COLUMBUS, OHIO  
SOLD BY WALKER, EVANS & COGSWELL CO., CHARLESTON, S.C.

(7)

FILE NUMBER	MORTGAGEES FAMILY NAMES	GIVEN NAMES ABCDEFGH	GIVEN NAMES IJKLMNO	GIVEN NAMES PQRSTUVWXYZ	MORTGAGORS	BOOK	PAGE	Amount	BRIEF DESCRIPTION, LOCATION, ETC. ( Not Warranted )
29029 May 11, 1976	Domestic	Loans of	Loans of	Greenville, Inc.	Alfred Roy Burkdale et al	1367	223	5,616	also lots 43 & 44 Sandy St. Lot 66 Michalturn Hgts #1
29665 May 17, 1976	"	"	"	"	Fred D. Duck et al	1367	761	9,120	Tract 3 = 2.61 acres, State Sp. Lot, White Horse Rd. Ext. also
30074 May 20, 1976	"	"	"	"	James H. Foster et al	1368	38	3,456	Clearview Acres pt. lot 34, State Park Rd.
30361 May 24, 1976	"	"	"	"	Elaine Nash	1368	366	1,944	Lot, McCall St.
30361 May 24, 1976	"	"	"	"	David L. Keving et al	1368	369	9,908	Blk. 1 Lot 9 Childress St.
30546 May 25, 1976	"	"	"	"	Douglas M. Fowler et al	1368	514		on Elm Blk. 1351 Pg. 831 Relinquish two acres - frontage
30724 May 27, 1976	"	"	"	"	Gary L. White et al	1368	709	8,040	Sharon Park Lot 21, Serwood Circle (Sharon Dr.)
30724 May 27, 1976	"	"	"	"	Mugh Benjamin et al	1368	712	3,672	Lot, Charles Black Rd.
31355 Jun. 2, 1976	"	"	"	"	Ralph Madden et al	1369	209	2,592	"Stanton Court" Lot 5 Stanton Ct.
31355 Jun. 2, 1976	"	"	"	"	Edward Stroud et al	1369	212	4,012	St. 1 Lilac St. Lot 18 Cor. Lenoith St. (noble woodside mills
31736 June 7, 1976	"	"	"	"	W. Bruce Barton et al	1369	215	2,268	Lot 94 E. Eight St. Sec. C Baptist Church - Chick Spring Sp.
31935 June 8, 1976	"	"	"	"	Ervin M. Watson et al	1369	568	1,394	Part lot 17 near Pleasant Lane Blendale Hgts.
31935 June 8, 1976	"	"	"	"	Clarence Gary et al	1369	649	3,564	1/2 Lot, Lot 5 Crown (Jacobs) St. Bel Air Estd. Bent 2p.
32371 Jun. 11, 1976	"	"	"	"	Jesse Burgess, Jr. et al	1369	652	4,860	Lot 10, Stanton Bridge Rd. Wellmore trees, Chick Spring Sp.
32990 Jun. 17, 1976	"	"	"	"	Walter Choice et al	1370	73	3,072	Lot Cor. Spring St. + Short St. Magnolia acres
	"	"	"	"	Larry E. Williams et al	1370	592	984	Lot 36 Hillwood Dr.

# INDIRECT or MORTGAGEE Index to Real Estate Mortgages — Greenville County, S. C.

( ) REG. U. S. PAT. OFFICE *Chas McCott* County Indexes Since 1888 An Identifying Trade Mark

Open at Proper Tab according to First Letter or Letters of Name and refer to Buff Sub-Index sheet for page reference.

COTT FAMILY NAME INDEX No. 75 © 1949  
MADE BY THE COTT INDEX COMPANY, COLUMBUS, OHIO  
SOLD BY WALKER, EVANS & COGSWELL CO., CHARLESTON, S.C.

FILE NUMBER DATE OF RECORD	MORTGAGEES FAMILY NAMES	GIVEN NAMES ABCDEFGHIJ	GIVEN NAMES JKLMNO	GIVEN NAMES PQRSTUWXYZ	MORTGAGORS	BOOK	PAGE	Amount	BRIEF DESCRIPTION, LOCATION, ETC. ( Not Warranted )
32990 Jun. 17, 1976	Domestic			Inc. Loans Of Greenville,	<i>etal</i> Claude A. Brown	1370	589	3,936	Lot, Cashmere Dr.
33129 Jun. 18, 1976	"		"	"	<i>etal</i> Nathaniel Logan	1370	696	3,264	D.P. Mills Subd., 27 miles W. Left 9 Mission St. Church St.)
33129 Jun. 18, 1976	"		"	"	<i>etal</i> Harace Knight, et al	1370	697	6,432	Finerside, 5th E. 27 miles W. Lots 2 & 3 Belmont St.
33704 Jun. 24, 1976	"		"	"	<i>etal</i> Merlin A. Robinson	1371	136	3,660	Woodside Mills Sec. C Lot 44 (#66 E. Seventh St.)
33704 Jun. 24, 1976	"		"	"	<i>etal</i> Mamie Lee Milton	1371	139	2,916	Aspland Terrace Lot 1/6 Belle Court
34242 Jun. 30, 1976	"		"	"	<i>etal</i> John L. Pepper, et al	1371	677	2,592	Weymouth Park Lot 23 Maple St.
34242 Jun. 30, 1976	"		"	"	<i>etal</i> Vergil Dale Bridges	1371	673	5,376	Weywood, Sec. 1, 27 miles W. Lot 385 Willowtree Ct.
2068 Jul. 21, 1976	"		"	"	<i>etal</i> Robert H. Sullivan, et al	1373	335	1,896	Fairfield area, 27th W. Lot 1 Fairfield Rd. Sec. 2
2068 Jul. 21, 1976	"		"	"	<i>etal</i> Barry E. Smith, et al	1373	337	9,120	St. Alb. 27th W. E. 27th W. Lots 17, 18, 19, 14. Lot 16 divide
2068 Jul. 21, 1976	"		"	"	<i>etal</i> Bobby R. Tyler, et al	1373	341	6,120	Weywood, Sec. 1, 27 miles W. Lots 14 & 15 "Weywood" Sec. 1
2741 Jul. 21, 1976	"		"	"	<i>etal</i> James E. Dambrell, et al	1373	344	1,200	Weywood, Sec. 1, 27 miles W. Lot 45 "Weywood" Sec. 1
4051 Jul. 28, 1976	"		"	"	<i>etal</i> Harold R. Francis, et al	1373	928	8,280	Gerkin Gate Lot 35 Marsella Dr. Sec. 1
4051 Aug. 11, 1976	"		"	"	<i>etal</i> Playdell Henderson	1375	62	3,132	Amie Hanging etc., 27 miles W. Lot 126 Fullidge area, 27th W.
4051 Aug. 11, 1976	"		"	"	<i>etal</i> William M. Thumlee (A. M. Thumlee)	1375	65	7,080	Forest, 27th W. Lot 2 Front St. Lenoir
4051 Aug. 11, 1976	"		"	"	<i>etal</i> Paul M. Pearson, et al	1375	68	6,768	Lot Leis School Rd.
4051 Aug. 11, 1976	"		"	"	<i>etal</i> James M. Chircasaleu	1375	71	6,000	Lot 1C Baling Rd.

# INDIRECT or MORTGAGEE Index to Real Estate Mortgages — Greenville County, S. C.

REG. U. S. PAT. OFFICE *Chas. McClellan* County Indexes Since 1888  
An Identifying Trade Mark

 Open at Proper Tab according to First Letter or Letters of Name and refer to Buff Sub-Index sheet for page reference.


COTT FAMILY NAME INDEX No. 75 © 1949  
MADE BY THE COTT INDEX COMPANY, COLUMBUS, OHIO  
SOLD BY WALKER, EVANS & COGSWELL CO., CHARLESTON, S. C.

(1)

FILE NUMBER DATE OF RECORD	MORTGAGEES FAMILY NAMES	GIVEN NAMES ABCDEFGHIJ	GIVEN NAMES KLMNO	GIVEN NAMES PQRSTUVWXYZ	MORTGAGORS	BOOK	PAGE	Amount	BRIEF DESCRIPTION, LOCATION, ETC. ( Not Warranted )
4092 aug. 11, 1976	Domestic			Inc. Loans Of Greenville,	<i>etal</i> Thomas L. Thompson	1375	74	.00 7,800	Lot 2 Riley Road
5307 aug. 24, 1976	"		"	"	<i>etal</i> David S. Makins, Jr.	1376	135	.60 6,484	Dr. Sherman Park, Sec. II Lot, Cor. Uneda Dr. + Uneda
5307 aug. 24, 1976	"		"	"	James J. Humbert, <i>etal</i>	1376	138	.00 5,700	Park South II. Lot 141 Blossom Dr., Kennedy
6078 aug. 31, 1976	"		"	"	<i>etal</i> Robert Lee Simmons	1376	829	.00 5,483	St. Judean Mills Lot 1 Cor. Shild St. + Fifth
6078 aug. 31, 1976	"		"	"	Edna H. Hughes	1376	832	.00 9,600	Farmington acres Lot 73 Shubuta Dr.
6078 aug. 31, 1976	"		"	"	Rozell Smith, <i>etal</i>	1376	835	.00 4,740	Lot, Belle Court
6078 aug. 31, 1976	"		"	"	<i>etal</i> John H. Chappell	1376	838	.00 4,500	Circle, Paramount Park Lot 160 1/2. Lot 161 Crosley
6078 aug. 31, 1976	"		"	"	<i>etal</i> James H. Hudgens	1376	841	.00 2,310	Sec. #1, Ched. Spg. Rd. Lot 3 Elm St. Place Haven
6078 aug. 31, 1976	"		"	"	<i>etal</i> Gordon E. Keene	1376	844	.60 9,999	tract 3 = 2.2 acres
6078 aug. 31, 1976	"		"	"	<i>etal</i> Alfred Leamon	1376	847	.00 5,940	Lot 10 Prosperity ave.
6713 Sept. 8, 1976	"		"	"	Edna P. Braun	1377	299	.00 6,960	Lot 87-A Myrdale Dr. Air Base, Highlands
6713 Sept. 8, 1976	"		"	"	Dessie Lamar Lyall <i>etal</i>	1377	302	.00 6,240	Lot Bethuel Church Rd.
7158 Sept. 13, 1976	"		"	"	<i>etal</i> Clarence E. Henderson	1377	661	.00 2,592	Terrace Lot 15, Bell Ct. Ashland
7158 Sept. 13, 1976	"		"	"	Leroy Entt. <i>etal</i>	1377	664	.00 5,856	Manfield Park, Sec. A Lot 47, Bertrand Terrace.
7158 Sept. 13, 1976	"		"	"	<i>etal</i> Denora W. Fowler	1377	667	.00 3,264	Part Lot 23 + 24 Park, Sec. II
7158 Sept. 13, 1976	"		"	"	<i>etal</i> James M. Lomax	1377	670	.00 3,888	Lot 22, Uneda Dr. Sherman

# INDIRECT or MORTGAGEE Index to Real Estate Mortgages — Greenville County, S. C.

( ) REG. U. S. PAT. OFFICE *Chas. McCott* County Indexes Since 1888 An Identifying Trade Mark


 Open at Proper Tab according to First Letter or Letters of Name and refer to Buff Sub-Index sheet for page reference.

COTT FAMILY NAME INDEX No. 75 © 1949  
MADE BY THE COTT INDEX COMPANY, COLUMBUS, OHIO  
SOLD BY WALKER, EVANS & COGSWELL CO., CHARLESTON, S.C.

FILE NUMBER DATE OF RECORD	MORTGAGEES FAMILY NAMES	GIVEN NAMES ABCDEFGHIJ	GIVEN NAMES JKLMNO	GIVEN NAMES PQRSTUVWXYZ Inc.	MORTGAGORS	BOOK	PAGE	Amount	BRIEF DESCRIPTION, LOCATION, ETC. ( Not Warranted )
7158 Sept. 13, 1976	Domestic			Loans Of Greenville	G. S. Franklin, et al	1377	673	5,616 <sup>00</sup>	Lot 7, Donaldson Hgts.
7158 Sept. 13, 1976	"		"	"	Jack L. King, et al	1377	676	6,624 <sup>00</sup>	North Acre Lot 33, Neal Co. (North Acre Dr.)
7158 Sept. 13, 1976	"		"	"	Jasper W. Jones, et al	1377	679	2,640 <sup>43</sup>	Cashmere Dr. Pine Hill Village Lot 101, Car. Kennedy Dr. E
7351 Sept. 15, 1976	"		"	"	Medrie B. Millwood, et al	1377	846	2,784 <sup>50</sup>	North Meade Hgts. Lot 16, Coal Springs Dr.
7493 Sept. 16, 1976	"		"	"	Pauline Sampson, et al	1377	915	6,900 <sup>00</sup>	Lot 5, Old Augusta Rd Sec. 2 "Belle Meade"
8134 Sept. 23, 1976	"		"	"	John C. Bentley, et al	1378	497	4,608 <sup>00</sup>	Lot 11 Brook Forest Dr.
8134 Sept. 23, 1976	"		"	"	James Russell Couch, et al	1378	500	1,590 <sup>00</sup>	Lot 13 Sec. 9 "Polly Ests"
8875 Sept. 30, 1976	"		"	"	Jack N. Lawson, et al	1379	183	32,340 <sup>00</sup>	Lot 38 Mack Dr. & Willy St.
8875 Sept. 30, 1976	"		"	"	Carrie Lake Massey, et al	1379	186	6,120 <sup>00</sup>	Lot Palmetto St. addi #1
9427 Oct. 5, 1976	"		"	"	Garland Dee Morris	1379	724	6,528 <sup>00</sup>	Lot 194 S. Forest Est.
9427 Oct. 5, 1976	"		"	"	Ralph Madden, et al	1379	727	11,400 <sup>00</sup>	Lot 5 Stanton Court Dillon St.
9427 Oct. 5, 1976	"		"	"	Nell Walker	1379	720	1,170 <sup>00</sup>	Lot 45 Hilltop Ave. Lincoln Ct. North W.
9680 Oct. 7, 1976	"		"	"	Virginia Peterson	1379	941	9,300 <sup>00</sup>	Lot 18 Mettysburg St. ashland Blvd
9680 Oct. 1, 1976	"		"	"	Marie Lee Milton, et al	1379	100	6,360 <sup>00</sup>	Lot 16 Belle Court,
10161 Oct. 12, 1976	"		"	"	Bradley J. William	1380	316	8,270 <sup>00</sup>	Lot 15 Echols Dr.
10161 Oct. 12, 1976	"		"	"	Harold E. Lee, et al	1380	319	8,280 <sup>00</sup>	Do. 10.01 acs. marked Brook

# INDIRECT or MORTGAGEE Index to Real Estate Mortgages — Greenville County, S. C.

REG. U. S. PAT. OFFICE *Chas. McColl* County Indexes Since 1888 An Identifying Trade Mark

 Open at Proper Tab according to First Letter or Letters of Name and refer to Buff Sub-Index sheet for page reference.

COTT FAMILY NAME INDEX No. 75 © 1949  
MADE BY THE COTT INDEX COMPANY, COLUMBUS, OHIO  
SOLD BY WALKER, EVANS & COGSWELL CO., CHARLESTON, S.C.

(H)

FILE NUMBER DATE OF RECORD	MORTGAGEES FAMILY NAMES	GIVEN NAMES ABCDEFGHIJ	GIVEN NAMES JKLMNO	GIVEN NAMES PQRSTUVWXYZ	MORTGAGORS	BOOK	PAGE	Amount	BRIEF DESCRIPTION, LOCATION, ETC. ( Not Warranted )
10161 Oct. 12, 1976	Domestic			Inc. Loans Of Greenville,	Eugene Hunter, et al	1380	322	.00 24,360	"Barwood" Lot 24 Barwood Circle
10406 Oct. 14, 1976	"		"	"	et al Jerry Lee Massery	1380	513	.00 5,580	Park Lot 4, Ray St. Kentland
10688 Oct. 18, 1976	"		"	"	Paullette Holland, et al	1380	732	.00 4,680	"Pleasant Valley" Lot 161 Patomac Ave.
10688 Oct. 18, 1976	"		"	"	William L. Brockman, et al	1380	735	.00 11,100	"Pine Hill Village" Lot 58 E. Castle Rd.
10688 Oct. 18, 1976	"		"	"	Jackie L. Farrow, et al	1380	738	.00 8,760	"Whispering Pines" Lot 46 Edgewater Dr.
10688 Oct. 18, 1976	"		"	"	Thomas E. Stanley, et al	1380	741	.00 25,620	"Rosedale" Lot 43 Rosemary Lane, Farmington acre
11112 Oct. 21, 1976	"		"	"	Ronald Esler, et al	1381	55	.00 12,900	Lot 6 Olney Cr., Sec. II
11711 Oct. 28, 1976	"		"	"	Charles W. Lake, Jr., et al	1381	613	.00 6,240	Lot 162 "S. Forest Estate"
12322 Nov. 3, 1976	"		"	"	et al Jerry Eugene Sullivan, et al	1382	165	.00 10,500	Lombard Lane, Paramount Park Lot 9 Cor. Crosby Circle &
12322 Nov. 3, 1976	"		"	"	James E. Williams, Jr., et al	1382	168	.71 11,418	"Canterbury" Lot 62 Fourth Day St., Sec. I
13001 Nov. 10, 1976	"		"	"	et al Alan Lester Hensley, et al	1382	682	.00 12,000	Lot Crestfield Road Chestnut Hills
13001 Nov. 10, 1976	"		"	"	Jewell W. Richardson, et al	1382	685	.00 12,000	Lot 65 Chipley Lane
13169 Nov. 12, 1976	"		"	"	James Gambrell, et al	1382	870	.00 12,360	Lot 37 Malone St., South 20.
13547 Nov. 16, 1976	"		"	"	et al Marshall Wynn, et al	1383	117	.00 14,000	Lot Washington Ave. Mills, Brandon Plant, Sec. 1
13931 Nov. 19, 1976	"		"	"	Edgar S. Thurston, Jr., et al	1383	429	.00 13,500	Lot 88 (# 14 Natch St.) alney Lynlyde Lane
13931 Nov. 19, 1976	"		"	"	Larry E. Bishop, et al	1383	432	.00 13,200	Lot 6 & 10 Cor. Ski's Rd. &

# INDIRECT or MORTGAGEE Index to Real Estate Mortgages — Greenville County, S. C.

( ) REG. U. S. PAT OFFICE *Chas. McCall* County Indexes Since 1888 An Identifying Trade Mark

Open at Proper Tab according to First Letter or Letters of Name and refer to Buff Sub-Index sheet for page reference.

COTT FAMILY NAME INDEX No. 75 © 1949  
MADE BY THE COTT INDEX COMPANY, COLUMBUS, OHIO  
SOLD BY WALKER, EVANS & COGSWELL CO., CHARLESTON, S.C.

FILE NUMBER	MORTGAGEES FAMILY NAMES	GIVEN NAMES ABCDEFGHIJ	GIVEN NAMES JKLMNO	GIVEN NAMES PQRSTUVWXYZ	MORTGAGORS	BOOK	PAGE	Amount	BRIEF DESCRIPTION, LOCATION, ETC. ( Not Warranted )
14365 Nov. 24, 1976	Domestic				<i>etal</i> Horace C. Knight	1383	851	.00 11,400	St. "Riverside" O'villa Sp. Lots 415 Blk. E. Palmetto
15175 Dec. 3, 1976	"				Roy Lewis Kirksey, <i>etal</i>	1384	525	.30 12,000	Whispering Hills Lot 11 Williams St., Sec. 1
15180 Dec. 3, 1976	"				Cecil R. Cox, <i>etal</i>	1384	528	.40 10,568	Sp. Shady mts. Sp. Plot 27 = 1 acre. Forest
15175 Dec. 3, 1976	"				Mary L. ...	1384	531	.00 9,000	Pean Space, Sec. 2, South Sp. Lot 77 S. Wingate Rd.
15175 Dec. 3, 1976	"				Nathanill ...	1384	534	.00 11,100	Finfield acre, South Sp. Lot 7 Luman Dr., Sec. 2
15175 Dec. 3, 1976	"				Oliver Pickens, Jr.	1384	537	.00 1,200	Blk. "Fore Est." Lot 16 Staunton Park
15823 Dec. 10, 1976	"				Richard L. Hill, <i>etal</i>	1384	978		Union line by Judgment Book # 10-2713. for ... high st. 1000 ft. x 7'1"
16465 Dec. 17, 1976	"				John E. Greene, <i>etal</i>	1385	489	.00 4,704	Sec. 2 Lot 92 Thornwood acres
16465 Dec. 17, 1976	"				Robert Lee Simmons	1385	492	.00 7,800	Gudson mills Lot 1 Cor. Third St. + Fifth St.
16465 Dec. 17, 1976	"				Sylvester Lilly, <i>etal</i>	1385	495	.00 5,600	Lot 137 Pl. lot 138 Cor. Long Hill St. + Pleasant Ridge ave.
16465 Dec. 17, 1976	"				George A. Formae, <i>etal</i>	1385	498	.00 6,120	Pleasant valley, South Sp. Benton Rd. + High Road Sp. 7.5 ac. Pack's mtr. Rd.
17352 Dec. 29, 1976	"				Maurice E. Henderson	1386	235	.00 6,480	Cooley Bridge Rd., Dablaw Sp. Lot 16 = 2.82 ac.
17352 Dec. 29, 1976	"				Freeman Austin, Jr., <i>etal</i>	1386	238	.00 5,664	Lot, Perry ave View, Sec. 1, Oneal Sp.
17352 Dec. 29, 1976	"				Theodore D. Campbell	1386	241	.04 6,482	Lot 18 State Hwy 290 (# 415) Paris



# INDIRECT or MORTGAGEE Index to Real Estate Mortgages — Greenville County, S. C.

REG. U. S. PAT. OFFICE *Chas. M. Cotts* County Indexes Since 1888 An Identifying Trade Mark

Open at Proper Tab according to First Letter or Letters of Name and refer to Buff Sub-Index sheet for page reference.

COTT FAMILY NAME INDEX No. 75 © 1949  
MADE BY THE COTT INDEX COMPANY, COLUMBUS, OHIO  
SOLD BY WALKER, EVANS & COGSWELL CO., CHARLESTON, S.C.

(I)

FILE NUMBER DATE OF RECORD	MORTGAGEES FAMILY NAMES	GIVEN NAMES ABCDEFGH	GIVEN NAMES IJKLMNO	GIVEN NAMES PQRSTUVWXYZ	MORTGAGORS	BOOK	PAGE	Amount	BRIEF DESCRIPTION, LOCATION, ETC. ( Not Warranted )
17854 Jan. 4, 1977	Domestic		Loans Of	Greenville, Inc.	<i>et al</i> Walter Gambrell, Jr.	1386	650	.00 2,772	Lot 104 "Dalmiew"
17854 Jan. 4, 1977	"		"	"	War R. Hallums, <i>et al</i>	1386	653	.00 6,240	"Oxford estate" Lot 31 Carolina St.
17854 Jan. 4, 1977	"		"	"	James E. Beale, <i>et al</i>	1386	656	.00 3,192	Lot 5
18900 Jan. 14, 1977	"		"	"	<i>et al</i> Clyde Eugene Davis	1387	415	.00 13,200	Old Farns bridge rd. Lot 27 Car. N. Harbor Dr. +
19471 Jan. 21, 1977	"		"	"	<i>et al</i> Caroline Leopard	1387	762	.00 6,960	Woodburn, Dille St. Lot 11 Marion Rd.
20358 Feb. 2, 1977	"		"	"	Erwin M. Watson, <i>et al</i>	1388	420	.00 2,448	Dypt. Church, Chish. Sq. 20. Pt. lot 17 near Pleasant Stone
20358 Feb. 2, 1977	"		"	"	Larry E. Williams, <i>et al</i>	1388	423	.66 1,495	"Magnolia acres" Lot 36, Flittwood Dr.
20358 Feb. 2, 1977	"		"	"	<i>et al</i> Alfred R. Barksdale	1388	426	.00 6,720	also lots 43, 44 Sandy St. Lot 66 Nicholman Sq.
20621 Feb. 4, 1977	"		"	"	<i>et al</i> Jesse J. Johnson	1388	633	.00 27,720	+ Augusta St., Beer Lot 10 Cor. Brushy creek rd.
20621 Feb. 4, 1977	"		"	"	<i>et al</i> Richard E. Woods	1388	636	.00 10,200	Park, Hunt St. Lot 122 alpha Dr. Kennedy
20891 Feb. 8, 1977	"		"	"	Jimmy McLaughlin, <i>et al</i>	1388	552	.00 3,444	Paramount Park Lot 178 Mary Dr.
21265 Feb. 11, 1977	"		"	"	<i>et al</i> William M. Shumlee	1389	84	.00 8,880	Forest, Bates St. Lot 2 Front St. Laurie
21967 Feb. 18, 1977	"		"	"	Elaine J. Nash	1389	658	.00 2,688	Lot, McCall St.
21967 Feb. 18, 1977	"		"	"	Carolyn Arnell	1389	674	.00 4,512	Lot arch St.
21967 Feb. 18, 1977	"		"	"	Lura M. DuSose, <i>et al</i>	1389	677	.00 2,016	Lot, W. Fairview ave.
22443 Feb. 24, 1977	"		"	"	<i>et al</i> William Harold Hany	1390	54	.00 9,300	Lot 53 "Dellwood"

# INDIRECT or MORTGAGEE Index to Real Estate Mortgages — Greenville County, S. C.

REG. U. S. PAT. OFFICE *Chas McCott* County Indexes Since 1888 An Identifying Trade Mark

Open at Proper Tab according to First Letter or Letters of Name and refer to Buff Sub-Index sheet for page reference.

COTT FAMILY NAME INDEX No. 75 © 1949  
MADE BY THE COTT INDEX COMPANY, COLUMBUS, OHIO  
SOLD BY WALKER, EVANS & COGSWELL CO., CHARLESTON, S.C.

FILE NUMBER DATE OF RECORD	MORTGAGEES FAMILY NAMES	GIVEN NAMES ABCDEFGHIJ	GIVEN NAMES KLMNOPQ	GIVEN NAMES RSTUVWXYZ	MORTGAGORS	BOOK	PAGE	Amount	BRIEF DESCRIPTION, LOCATION, ETC. ( Not Warranted )
22443 Feb. 24, 1977	Domestic				Inc.			.00	
23208 Mar. 3, 1977	"		Loans Of	Greenville,	<i>Inc.</i> Fred Douglas Jenkins	1390	57	14,400	Lot Sinald Ave.
23208 Mar. 3, 1977	"		"	"	<i>Inc.</i> William Douglas Small	1390	840	24,780	Burgess Hills Lot 75 Chestnut Ave.
23644 Mar. 8, 1977	"		"	"	<i>Inc.</i> Jerry Sullivan	1390	843	13,200	Lombard Lane, Paramount Pk. Lot 7 Cor. Crosby Cr. X
24467 Mar. 16, 1977	"		"	"	<i>Inc.</i> Harold L. Harvey	1391	173	6,432	Riverside, Simile Sp. Lot 18 Colonial Ave.
24467 Mar. 16, 1977	"		"	"	<i>Inc.</i> John Henry Chappell	1391	803	6,120	Dr. Paramount Pk. Lot 160 1st. Lot 161 Crosby (Bigby St.) Jefferson St.
24467 Mar. 16, 1977	"		"	"	<i>Inc.</i> Nancy Lee Small	1391	806	3,276	Lot 647 Sec 2 Ave. Land, Simile Sp.
24436 Mar. 16, 1977	"		"	"	<i>Inc.</i> Fred Williams, Jr.	1391	859	7,200	Lot 24 Haynie St. West E & Jermigan Rem. Pk. 1378 pg. 500 Release by Judgment Rec. 77-534
25145 Mar. 23, 1977	"		"	"	<i>Inc.</i> James Russell Couch	1391	784	.00	Western St.
25145 Mar. 23, 1977	"		"	"	<i>Inc.</i> Julia Stevens	1392	321	2,376	Lot. Cor. Rebecca & (Noble St.) Lilac St.
25555 Mar. 28, 1977	"		"	"	<i>Inc.</i> Edward E. Stroud	1392	324	6,624	Lot 18 Cor. Pinarth St. Area nys. Sec. 3
25555 Mar. 28, 1977	"		"	"	<i>Inc.</i> Clifton E. Watson	1392	697	11,700	Lot 52 Washburn Ave.
25983 Mar. 31, 1977	"		"	"	<i>Inc.</i> John M. Grant	1392	700	15,000	Lot Lumen Dr. Bryantwood
25983 Mar. 31, 1977	"		"	"	<i>Inc.</i> Carl Beach	1392	164	14,400	Lot 22 123 Extra
26590 Apr. 5, 1977	"		"	"	<i>Inc.</i> Charles Wright	1392	167	6,144	Lot 2 adby C.C. mills, Parkett Plant
26590 Apr. 5, 1977	"		"	"	<i>Inc.</i> Eddie Strummer	1393	860	4,500	Lot 31 Owens St. adby Butler P.
26590 Apr. 5, 1977	"		"	"	<i>Inc.</i> Joy R. Todd	1393	862	10,500	0.55 ac. Near Pelham

# INDIRECT or MORTGAGEE Index to Real Estate Mortgages — Greenville County, S. C.

REG. U. S. PAT. OFFICE *Chas McCott* County Indexes Since 1888 An Identifying Trade Mark

Open at Proper Tab according to First Letter or Letters of Name and refer to Buff Sub-Index sheet for page reference.

COTT FAMILY NAME INDEX No. 75 © 1949  
MADE BY THE COTT INDEX COMPANY, COLUMBUS, OHIO  
SOLD BY WALKER, EVANS & COGSWELL CO., CHARLESTON, S.C.


(5)

FILE NUMBER DATE OF RECORD	MORTGAGEES FAMILY NAMES	GIVEN NAMES ABCDEFGHIJ	GIVEN NAMES JKLMNO	GIVEN NAMES PQRSTUVWXYZ	MORTGAGORS	BOOK	PAGE	Amount	BRIEF DESCRIPTION, LOCATION, ETC. ( Not Warranted )
26590 Apr. 5, 1977	Domestic		Loans Of Greenville,	Inc.	<i>etal</i> Donald Roy Boothe	1393	966	.00 15,300	(Owner) Blk. D. Mtn. View Land Lots 110 & 54 Concord St.
26689 Apr. 6, 1977	"		"	"	<i>etal</i> William David Larke	1393	965	.00 12,000	O'Neal St. 3 acc. m c Elhaney Rd.
28439 Apr. 22, 1977	"		"	"	<i>etal</i> Darland D. Travis,	1395	332	.00 7,008	addi #1 Lot 194 S. Forest East.
28439 Apr. 22, 1977	"		"	"	<i>etal</i> Melvin Mayes,	1395	335	.00 13,200	Lot 2 Parkview
28439 Apr. 22, 1977	"		"	"	<i>etal</i> Ernest W. Mahaffey	1395	338	.00 6,720	Lane Dixie Farms Pt. lot 28 Stevenson
29192 Apr. 28, 1977	"		"	"	<i>etal</i> Shirley A. Decker	1395	989	.00 10,200	Pearl Terrace Lot 14 mayflower ave.
29192 Apr. 28, 1977	"		"	"	<i>etal</i> Clarence Gary,	1395	992	.00 5,127	Blindall Hts. Int. lot 5 Cross (Jacobs St.)
29192 Apr. 28, 1977	"		"	"	<i>etal</i> James D. Parker,	1395	995	.00 12,000	Lot = 1 acre
29845 Apr. 28, 1977	"		"	"	<i>etal</i> Jack Bentley,	1396	3	.00 5,520	Lot 123 western hills
29845 May 4, 1977	"		"	"	<i>etal</i> Pearline Hogan,	1396	680	.68 2,943	Lot 8 Est. to Bigalforest
29845 May 4, 1977	"		"	"	<i>etal</i> James J. Humbert	1396	686	.00 9,300	Kennedy Park, South 3d. Lot 141 Blossom Ln.
29845 May 4, 1977	"		"	"	<i>etal</i> Nell N. Walker	1396	689	.00 9,900	O'ville St. Lot 45 Hilltop ave.
30188 May 4, 1977	"		"	"	<i>etal</i> Floyd E. Worthy,	1396	692	.00 8,400	Holly Hills Est. Pt. lot 9 Lumberport Way
31480 May 6, 1977	"		"	"	<i>etal</i> Henry Wayne Kirk	1396	918	.00	Release him by Judgment - Acc # 77-1696 - for mtg. see Rem.
	"		"	"	<i>etal</i>	1396	918	.00	Book 1361 pp 449
31480 May 19, 1977	"		"	"	<i>etal</i> John Robinson	1398	117	.00 4,200	Sp. St. Lot = 1.375 acc. Ch. ch

# INDIRECT or MORTGAGEE Index to Real Estate Mortgages — Greenville County, S. C.

( )

REG. U. S. PAT. OFFICE *Chas. M. Cotts* County Indexes Since 1888 An Identifying Trade Mark

 Open at Proper Tab according to First Letter or Letters of Name and refer to Buff Sub-Index sheet for page reference.

COTT FAMILY NAME INDEX No. 75 © 1949  
MADE BY THE COTT INDEX COMPANY, COLUMBUS, OHIO  
SOLD BY WALKER, EVANS & COGSWELL CO., CHARLESTON, S. C.

FILE NUMBER DATE OF RECORD	MORTGAGEES FAMILY NAMES	GIVEN NAMES ABCDEFGHIJ	GIVEN NAMES JKLMNO	GIVEN NAMES PQRSTUVWXYZ	MORTGAGORS	BOOK	PAGE	Amount	BRIEF DESCRIPTION, LOCATION, ETC. ( Not Warranted )
31480 May 19, 1977	Domestic			Inc. Loans Of Greenville,	<i>etal</i> Nathanial Logan	1398	120	.00 7,594	Blk. C of Mills Subd. Grille St. Lot 9 Mission St. (Church St.)
31816 May 23, 1977	"		"	"	<i>etal</i> Charles W. Lake, Jr.	1398	476	.00 6,740	Extr. Lot 16 2 1/2 "Fourth Forest"
32130 May 24, 1977	"		"	"	<i>etal</i> James D. Mirardlaw	1398	651	.78 24,978	Blk. Sect 7-A, Hollywood Chestnut Hills
32816 May 31, 1977	"		"	"	<i>etal</i> J. W. Richardson, Jr.	1399	417	.00 13,200	Lot 65 Chipley Lane Mills Linnett Plant
33733 Jun. 7, 1977	"		"	"	<i>etal</i> Ernest Perry,	1400	263	.76 3,110	Lot 75 Gyn St. Shively Blk. E, Linnette, 19th St. #1
35993 Jun. 17, 1977	"		"	"	<i>etal</i> Horace C. Knight	1401	477	.00 13,200	Lot 2 + 15 + 16 Nettie St.
35993 Jun. 17, 1977	"		"	"	<i>etal</i> Alexander Lane,	1401	472	.00 17,251	Lot 2 + 3 + 4 Nettie St.
35164 Jun. 20, 1977	"		"	"	<i>etal</i> Pearline Progan	1401	636	.00 4,860	Lot 8 Extr. Brookforest also Sect II = 2 a/c. Home #1
35164 Jun. 20, 1977	"		"	"	<i>etal</i> Douglas M. Fowler,	1401	639	.14 12,416	Lot 20 B. W. Boudette subd. Stamton Hpts.
35150 Jun. 20, 1977	"		"	"	<i>etal</i> John C. Austin,	1401	650	.00 5,796	Lot 24 Doffardil Lane
35150 Jun. 20, 1977	"		"	"	<i>etal</i> Pauline Sample,	1401	653	.00 12,700	Lot 5, 1st Augusta Rd. Blk. 1, 2nd St. #1
251 Jul. 5, 1977	"		"	"	<i>etal</i> Lester E. McIlwain	1403	173	.00 3,528	Lot 371 Sec. 4 "W. Linnette"
251 Jul. 5, 1977	"		"	"	<i>etal</i> Richard L. Co.,	1403	176	.00 2,442	"Paramount Park" Lot 293 Crosby Cir.
251 Jul. 5, 1977	"		"	"	<i>etal</i> John M. L. Brown	1402	101	.00 4,000	Lot 25 + 26 + 27 + 28 + 29 + 30 + 31 + 32 + 33 + 34 + 35 + 36 + 37 + 38 + 39 + 40 + 41 + 42 + 43 + 44 + 45 + 46 + 47 + 48 + 49 + 50 + 51 + 52 + 53 + 54 + 55 + 56 + 57 + 58 + 59 + 60 + 61 + 62 + 63 + 64 + 65 + 66 + 67 + 68 + 69 + 70 + 71 + 72 + 73 + 74 + 75 + 76 + 77 + 78 + 79 + 80 + 81 + 82 + 83 + 84 + 85 + 86 + 87 + 88 + 89 + 90 + 91 + 92 + 93 + 94 + 95 + 96 + 97 + 98 + 99 + 100 + 101 + 102 + 103 + 104 + 105 + 106 + 107 + 108 + 109 + 110 + 111 + 112 + 113 + 114 + 115 + 116 + 117 + 118 + 119 + 120 + 121 + 122 + 123 + 124 + 125 + 126 + 127 + 128 + 129 + 130 + 131 + 132 + 133 + 134 + 135 + 136 + 137 + 138 + 139 + 140 + 141 + 142 + 143 + 144 + 145 + 146 + 147 + 148 + 149 + 150 + 151 + 152 + 153 + 154 + 155 + 156 + 157 + 158 + 159 + 160 + 161 + 162 + 163 + 164 + 165 + 166 + 167 + 168 + 169 + 170 + 171 + 172 + 173 + 174 + 175 + 176 + 177 + 178 + 179 + 180 + 181 + 182 + 183 + 184 + 185 + 186 + 187 + 188 + 189 + 190 + 191 + 192 + 193 + 194 + 195 + 196 + 197 + 198 + 199 + 200 + 201 + 202 + 203 + 204 + 205 + 206 + 207 + 208 + 209 + 210 + 211 + 212 + 213 + 214 + 215 + 216 + 217 + 218 + 219 + 220 + 221 + 222 + 223 + 224 + 225 + 226 + 227 + 228 + 229 + 230 + 231 + 232 + 233 + 234 + 235 + 236 + 237 + 238 + 239 + 240 + 241 + 242 + 243 + 244 + 245 + 246 + 247 + 248 + 249 + 250 + 251 + 252 + 253 + 254 + 255 + 256 + 257 + 258 + 259 + 260 + 261 + 262 + 263 + 264 + 265 + 266 + 267 + 268 + 269 + 270 + 271 + 272 + 273 + 274 + 275 + 276 + 277 + 278 + 279 + 280 + 281 + 282 + 283 + 284 + 285 + 286 + 287 + 288 + 289 + 290 + 291 + 292 + 293 + 294 + 295 + 296 + 297 + 298 + 299 + 300 + 301 + 302 + 303 + 304 + 305 + 306 + 307 + 308 + 309 + 310 + 311 + 312 + 313 + 314 + 315 + 316 + 317 + 318 + 319 + 320 + 321 + 322 + 323 + 324 + 325 + 326 + 327 + 328 + 329 + 330 + 331 + 332 + 333 + 334 + 335 + 336 + 337 + 338 + 339 + 340 + 341 + 342 + 343 + 344 + 345 + 346 + 347 + 348 + 349 + 350 + 351 + 352 + 353 + 354 + 355 + 356 + 357 + 358 + 359 + 360 + 361 + 362 + 363 + 364 + 365 + 366 + 367 + 368 + 369 + 370 + 371 + 372 + 373 + 374 + 375 + 376 + 377 + 378 + 379 + 380 + 381 + 382 + 383 + 384 + 385 + 386 + 387 + 388 + 389 + 390 + 391 + 392 + 393 + 394 + 395 + 396 + 397 + 398 + 399 + 400 + 401 + 402 + 403 + 404 + 405 + 406 + 407 + 408 + 409 + 410 + 411 + 412 + 413 + 414 + 415 + 416 + 417 + 418 + 419 + 420 + 421 + 422 + 423 + 424 + 425 + 426 + 427 + 428 + 429 + 430 + 431 + 432 + 433 + 434 + 435 + 436 + 437 + 438 + 439 + 440 + 441 + 442 + 443 + 444 + 445 + 446 + 447 + 448 + 449 + 450 + 451 + 452 + 453 + 454 + 455 + 456 + 457 + 458 + 459 + 460 + 461 + 462 + 463 + 464 + 465 + 466 + 467 + 468 + 469 + 470 + 471 + 472 + 473 + 474 + 475 + 476 + 477 + 478 + 479 + 480 + 481 + 482 + 483 + 484 + 485 + 486 + 487 + 488 + 489 + 490 + 491 + 492 + 493 + 494 + 495 + 496 + 497 + 498 + 499 + 500 + 501 + 502 + 503 + 504 + 505 + 506 + 507 + 508 + 509 + 510 + 511 + 512 + 513 + 514 + 515 + 516 + 517 + 518 + 519 + 520 + 521 + 522 + 523 + 524 + 525 + 526 + 527 + 528 + 529 + 530 + 531 + 532 + 533 + 534 + 535 + 536 + 537 + 538 + 539 + 540 + 541 + 542 + 543 + 544 + 545 + 546 + 547 + 548 + 549 + 550 + 551 + 552 + 553 + 554 + 555 + 556 + 557 + 558 + 559 + 560 + 561 + 562 + 563 + 564 + 565 + 566 + 567 + 568 + 569 + 570 + 571 + 572 + 573 + 574 + 575 + 576 + 577 + 578 + 579 + 580 + 581 + 582 + 583 + 584 + 585 + 586 + 587 + 588 + 589 + 590 + 591 + 592 + 593 + 594 + 595 + 596 + 597 + 598 + 599 + 600 + 601 + 602 + 603 + 604 + 605 + 606 + 607 + 608 + 609 + 610 + 611 + 612 + 613 + 614 + 615 + 616 + 617 + 618 + 619 + 620 + 621 + 622 + 623 + 624 + 625 + 626 + 627 + 628 + 629 + 630 + 631 + 632 + 633 + 634 + 635 + 636 + 637 + 638 + 639 + 640 + 641 + 642 + 643 + 644 + 645 + 646 + 647 + 648 + 649 + 650 + 651 + 652 + 653 + 654 + 655 + 656 + 657 + 658 + 659 + 660 + 661 + 662 + 663 + 664 + 665 + 666 + 667 + 668 + 669 + 670 + 671 + 672 + 673 + 674 + 675 + 676 + 677 + 678 + 679 + 680 + 681 + 682 + 683 + 684 + 685 + 686 + 687 + 688 + 689 + 690 + 691 + 692 + 693 + 694 + 695 + 696 + 697 + 698 + 699 + 700 + 701 + 702 + 703 + 704 + 705 + 706 + 707 + 708 + 709 + 710 + 711 + 712 + 713 + 714 + 715 + 716 + 717 + 718 + 719 + 720 + 721 + 722 + 723 + 724 + 725 + 726 + 727 + 728 + 729 + 730 + 731 + 732 + 733 + 734 + 735 + 736 + 737 + 738 + 739 + 740 + 741 + 742 + 743 + 744 + 745 + 746 + 747 + 748 + 749 + 750 + 751 + 752 + 753 + 754 + 755 + 756 + 757 + 758 + 759 + 760 + 761 + 762 + 763 + 764 + 765 + 766 + 767 + 768 + 769 + 770 + 771 + 772 + 773 + 774 + 775 + 776 + 777 + 778 + 779 + 780 + 781 + 782 + 783 + 784 + 785 + 786 + 787 + 788 + 789 + 790 + 791 + 792 + 793 + 794 + 795 + 796 + 797 + 798 + 799 + 800 + 801 + 802 + 803 + 804 + 805 + 806 + 807 + 808 + 809 + 810 + 811 + 812 + 813 + 814 + 815 + 816 + 817 + 818 + 819 + 820 + 821 + 822 + 823 + 824 + 825 + 826 + 827 + 828 + 829 + 830 + 831 + 832 + 833 + 834 + 835 + 836 + 837 + 838 + 839 + 840 + 841 + 842 + 843 + 844 + 845 + 846 + 847 + 848 + 849 + 850 + 851 + 852 + 853 + 854 + 855 + 856 + 857 + 858 + 859 + 860 + 861 + 862 + 863 + 864 + 865 + 866 + 867 + 868 + 869 + 870 + 871 + 872 + 873 + 874 + 875 + 876 + 877 + 878 + 879 + 880 + 881 + 882 + 883 + 884 + 885 + 886 + 887 + 888 + 889 + 890 + 891 + 892 + 893 + 894 + 895 + 896 + 897 + 898 + 899 + 900 + 901 + 902 + 903 + 904 + 905 + 906 + 907 + 908 + 909 + 910 + 911 + 912 + 913 + 914 + 915 + 916 + 917 + 918 + 919 + 920 + 921 + 922 + 923 + 924 + 925 + 926 + 927 + 928 + 929 + 930 + 931 + 932 + 933 + 934 + 935 + 936 + 937 + 938 + 939 + 940 + 941 + 942 + 943 + 944 + 945 + 946 + 947 + 948 + 949 + 950 + 951 + 952 + 953 + 954 + 955 + 956 + 957 + 958 + 959 + 960 + 961 + 962 + 963 + 964 + 965 + 966 + 967 + 968 + 969 + 970 + 971 + 972 + 973 + 974 + 975 + 976 + 977 + 978 + 979 + 980 + 981 + 982 + 983 + 984 + 985 + 986 + 987 + 988 + 989 + 990 + 991 + 992 + 993 + 994 + 995 + 996 + 997 + 998 + 999 + 1000
251 Jul. 5, 1977	"		"	"	<i>etal</i> John S. Nelson	1402	172	.00 1,600	"Chestnut Hills" Lot 3 Callahan Rd.
251 Jul. 5, 1977	"		"	"	<i>etal</i> Ray William Smith,	1402	175	.00 4,500	"Paramount Park" Lots 106 + 107 Crosby Cir.

# INDIRECT or MORTGAGEE Index to Real Estate Mortgages — Greenville County, S. C.

REG. U. S. PAT. OFFICE *DeWitt* County Indexes Since 1888 An Identifying Trade Mark

 Open at Proper Tab according to First Letter or Letters of Name and refer to Buff Sub-Index sheet for page reference.

COTT FAMILY NAME INDEX No. 75 © 1949  
MADE BY THE COTT INDEX COMPANY, COLUMBUS, OHIO  
SOLD BY WALKER, EVANS & COGSWELL CO., CHARLESTON, S.C.

(K)

FILE NUMBER DATE OF RECORD	MORTGAGEES FAMILY NAMES	GIVEN NAMES ABCDEFGHIJ	GIVEN NAMES JKLMNO	GIVEN NAMES PQRSTUVWXYZ	MORTGAGORS	BOOK	PAGE	Amount	BRIEF DESCRIPTION, LOCATION, ETC. ( Not Warranted )
251 Jul. 5, 1977	Domestic				<sup>etal</sup> Katherine B. Conway	1403	188	.00 1,536	woodside mills Lot 46 E. Main St.
251 Jul. 5, 1977	"			"	<sup>etal</sup> James H. Hudgens	1403	191	.00 3,000	Place Haven "chick coop" #2 Lot 3 Elm St. Sec 1
251 Jul. 5, 1977	"			"	<sup>etal</sup> John Henry Chappell	1403	194	.00 8,160	"Paramount Park" Lot 160 1/2 lat 161 Crosby Cr.
251 Jul. 5, 1977	"			"	<sup>etal</sup> J. J. Marcus	1403	218	.00 15,000	Beer Lot 23-B McDaniel ave.
2009 Jul. 19, 1977	"			"	<sup>etal</sup> James A. Cox	1404	507	.00 19,800	Terace Lot 9 Belle Ct. Ashland
2000 Jul. 19, 1977	"			"	<sup>Donald, Jr. etal</sup> William S. Slaughter	1404	510	.00 36,120	Baye St. Lot, Cor. Old mill Rd. +
2000 Jul. 19, 1977	"			"	<sup>etal</sup> Samuel J. Aird	1404	513	.00 6,816	Lot 4, mountainbrook
2001 Jul. 19, 1977	"			"	<sup>etal</sup> Pearline J. Grogan	1404	516	.00 13,500	Lot 3 Brookforest Whippoorwill, Kelly, sec. 1
2000 Jul. 7, 1977	"			"	<sup>etal</sup> Roy Lewis Kinsley	1404	519	.00 14,400	Lot 11 Williams St.
2000 Jul. 19, 1977	"			"	<sup>etal</sup> Johnny H. Mahaffey	1404	522	.00 13,800	Kennedy Park, South #2 Lot 9 Blossom St.
3128 Jul. 29, 1977	"			"	<sup>etal</sup> Robert C. Hawkins	1405	530	.00 14,400	Godfrey Rd. Lot 10 Cor. Kasper mtn. +
3478 Aug. 2, 1977	"			"	<sup>etal</sup> Fred Duch	1405	949	.00 15,600	Gate #2 also tract 3 = 2.61 acs. tract white Horse Rd. Ext.
3478 Aug. 2, 1977	"			"	<sup>etal</sup> Lowell Center	1405	952	.00 10,500	Lot 6 = 2.8 acs. Hwy # 414
4721 Aug. 12, 1977	"			"	<sup>etal</sup> Robert L. Luning	1406	984	.00 12,000	St. Judson, mills Lot 1, Cor. Hud. St. + Fifth
4721 Aug. 12, 1977	"			"	<sup>etal</sup> Loree Chappelle	1406	987	.00 6,300	Lot 9 Ashley St.
4721 Aug. 12, 1977	"			"	<sup>etal</sup> Mamie Lee Miller	1406	990	.00 13,500	Terace Lot 16 Belle Ct. Ashland

# INDIRECT or MORTGAGEE Index to Real Estate Mortgages — Greenville County, S. C.

REG. U. S. PAT. OFFICE *Chester McCott* County Indexes Since 1888 An Identifying Trade Mark


Open at Proper Tab according to First Letter or Letters of Name and refer to Buff Sub-Index sheet for page reference.

COTT FAMILY NAME INDEX No. 75 © 1949  
MADE BY THE COTT INDEX COMPANY, COLUMBUS, OHIO  
SOLD BY WALKER, EVANS & COGSWELL CO., CHARLESTON, S. C.

FILE NUMBER DATE OF RECORD	MORTGAGEES FAMILY NAMES	GIVEN NAMES ABCDEFGHIJ	GIVEN NAMES JKLMNO	GIVEN NAMES PQRSTUVWXYZ	MORTGAGORS	BOOK	PAGE	Amount	BRIEF DESCRIPTION, LOCATION, ETC. ( Not Warranted )
5229 Aug 16, 1977	Domestic			Inc. Loans Of Greenville,	Willard J. Chisim, et al	1407	273		Release Lien by Judgment Case # 77-2759 for mty. See Rem. bk. 1363 pg. 370
"	"			"	" " "	1407	273		
5426 Aug 18, 1977	"			"	Harold E. Lee, et al	1407	486	9,300	10.1 acs. Marked Beach
5426 Aug 18, 1977	"			"	Bradley J. Gilliam	1407	489	12,000	Lot 15 Echols Dr.
6922 Aug 31, 1977	"			"	Irish Ruth Smith	1438	674	1,782	Lot 211 Paterson Ave.
8439 Sept 14, 1977	"			"	Robert W. Miller, et al	1409	926		See mty. du Rem. bk. 1362 pg. 511 Release Lien by Judgment Case # 77-3603
9617 Sep 26, 1977	"			"	George A. Formae, et al	1411	95	6,365	(Canton Cpt.) Highland St. 8.5 acs. Pacl's mtn. Rd.
9617 Sep 26, 1977	"			"	Willie Lee Henderson	1411	98	4,532	West 1/2 Butler St.
9617 Sep 26, 1977	"			"	Dessie Lamar Ryals	1411	181	12,650	21/2 acs. Highlands 21/2 acs. Bethel Church Rd.
9617 Sep 26, 1977	"			"	Walter Robinson, et al	1411	181	15,950	Loop Washington Hgts. Lot 16 1/2 Pl. lot 15 Washington
10232 Sep 30, 1977	"			"	Pauline Dupont, et al	1411	187	13,850	Lot 5 Old Augusta Rd. Hwy 28
13232 Sep 30, 1977	"			"	James W. Edmunds	1411	668	1,110	Lot 38 Cutler's Cr.
14324 Sep 30, 1977	"			"	John C. Lentley, et al	1411	671	17,710	1/2 acs. mtn. rd. 1/2 Lot 11 Loop Forest Dr.
11086 Oct 7, 1977	"			"	Joseph W. Jones, et al	1411	674	12,510	2 1/2 acs. in this mty. 1/2 Lot 14, mtn. rd. 1/2
11366 Oct 11, 1977	"			"	Jack N. Lawson, et al	1412	283	42,000	Lot 22 Cor. Mark Dr. + Riley Grandview Hills
	"			"	Charles M. Ross, et al	1412	624	21,840	Lot 30 1/2 Holloway Cr.

# INDIRECT or MORTGAGEE Index to Real Estate Mortgages — Greenville County, S. C. 1

REG. U. S. PAT. OFFICE *Chas McCott* County Indexes Since 1888 An Identifying Trade Mark

 Open at Proper Tab according to First Letter or Letters of Name and refer to Buff Sub-Index sheet for page reference.


COTT FAMILY NAME INDEX No. 75 © 1949  
MADE BY THE COTT INDEX COMPANY, COLUMBUS, OHIO  
SOLD BY WALKER, EVANS & COGSWELL CO., CHARLESTON, S.C.

(L)

FILE NUMBER DATE OF RECORD	MORTGAGEES FAMILY NAMES	GIVEN NAMES ABCDEFGHIJ	GIVEN NAMES JKLMNO	GIVEN NAMES PQRSTUVWXYZ Ine	MORTGAGORS	BOOK	PAGE	Amount	BRIEF DESCRIPTION, LOCATION, ETC. ( Not Warranted )
11366 Oct. 11, 1977	Domestic		Loans Of	Greenville,	James N. Suter, et al	1412	627	14,400	Lorena Park, Chick Spg. Sp. Lot 23 1/2 lot Owens Rd.
11766 Oct. 14, 1977	"		"	"	Lamar Regala	1412	910	22,600	Big Bone Highlands Lot. Bethuel Church Rd.
12110 Oct. 18, 1977	"		"	"	Johnny V. Smith	1413	198	35,700	Lat Mason St. Chick Spg. Sp. also lots 26 + 27 Rose Dr. Lake View Hgts.
12502 Oct. 21, 1977	"		"	"	Dennis W. Fowler, et al	1413	564	6,504	W. Fowler, et al Pt. lots 23 + 24, Prop. Dennis
12502 Oct. 21, 1977	"		"	"	Meadore H. Campbell	1413	567	10,500	Park View, Sec. 1, Oneal Sp. lots 17 + 18 State Hwy #290
12830 Oct. 25, 1977	"		"	"	M. J. Dillard	1413	817	36,540	Highland Sp. 5.80 acs. = lot 7 County Ed.
13813 Nov. 2, 1977	"		"	"	Searline J. Hogan	1414	735	14,400	Lot 8 Broadforest "Crestwood"
13978 Nov. 3, 1977	"		"	"	Edwin J. Eberly, et al	1414	860	13,200	Lot 72 J. Estate Dr.
14386 Nov. 8, 1977	"		"	"	James Melvin Lamar, et al	1415	320	4,500	"Shuman Park, Sec. II Lot 22 Oneida Dr.
14762 Nov. 10, 1977	"		"	"	Richard Earl Woods	1415	498	18,720	Park South Sp. Lot 122 alpha Dr. Kennedy
14966 Nov. 14, 1977	"		"	"	Allen Burtan, et al	1415	685	5,400	Mills "Sunset Plant" Lot 39 Owens St. "aloney"
15386 Nov. 17, 1977	"		"	"	Marshall Wynn, et al	1416	38	22,260	Lot Washington ave. "Whippawill Hill"
15604 Nov. 18, 1977	"		"	"	Loy Lewis Kinsey	1416	168	18,360	Lot 11 Williams St.
15731 Nov. 21, 1977	"		"	"	Gladys E. Worley	1416	434	9,600	Holly Hill Est. St. lot 9 Roundabout way
15924 Nov. 22, 1977	"		"	"	Eugene L. Hunter, et al	1416	496	27,300	"Barwood" Lot 24 Barwood Cr.

# 1 INDIRECT or MORTGAGEE Index to Real Estate Mortgages — Greenville County, S. C.

( ) REG. U. S. PAT. OFFICE *Chas. M. Catts* County Indexes Since 1888 An Identifying Trade Mark

 Open at Proper Tab according to First Letter or Letters of Name and refer to Buff Sub-Index sheet for page reference.


COTT FAMILY NAME INDEX No. 75 © 1949  
MADE BY THE COTT INDEX COMPANY, COLUMBUS, OHIO  
SOLD BY WALKER, EVANS & COGSWELL CO., CHARLESTON, S.C.

FILE NUMBER DATE OF RECORD	MORTGAGEES FAMILY NAMES	GIVEN NAMES ABCDEFGHIJ	GIVEN NAMES JKLMNO	GIVEN NAMES PQRSTUVWXYZ Inc.	MORTGAGORS	BOOK	PAGE	Amount	BRIEF DESCRIPTION, LOCATION, ETC. ( Not Warranted )
17510 Dec. 7, 1977	Domestic				Loans Of Greenville,				
17510 Dec. 7, 1977	"				Donald Lee Easler, <sup>et al</sup> Sr.	1417	953	18,360	Acres Beech Lot 6 Selway Cr. Farmington
17703 Dec. 9, 1977	"				Henry S. Passmore, <sup>et al</sup>	1417	956	24,360	Acres Beech Lot 30 Monterey Ln. Timbuckata
19639 Dec. 30, 1977	"				William D. Lark, <sup>et al</sup>	1418	192	13,200	O'neal Cr. Lot = 3 acs. m <sup>c</sup> Ellanby Rd.
19628 Dec. 30, 1977	"				Floyd E. Worthy, <sup>et al</sup>	1420	28	11,100	Holly Hill Pt. lot 9 Roundabout Way
21079 Jan. 16, 1978	"				Jerry Eugene Sullivan, <sup>et al</sup>	1419	981	15,900	"Sammont Park" Lot 9 Lombard Lane
21525 Jan. 19, 1978	"				Geull Dean Dillard, <sup>et al</sup>	1421	61	24,480	1 acre Cripple Creek Rd. "Westwood Terrace"
21753 Jan. 23, 1978	"				James David Smith, <sup>et al</sup>	1421	404	4,500	Lot 7 - "Purden's Dr."
22971 Feb. 3, 1978	"				Fred Douglas Jenkins, <sup>et al</sup>	1421	575	25,200	Lot, Linda Cr. Ave. Old Stone Rd. "Fresh Meadows Farms"
23868 Feb. 14, 1978	"				Danald E. Kamb, <sup>et al</sup>	1422	611	3,108	Lot 10 High Valley Blvd. & Jcmty. su Rem Bk. 1368 page 38 Release lin by Judgment Rev 77-5280
23868 Feb. 14, 1978	"				James E. Beck, <sup>et al</sup>	1423	303		Jcmty. su Rem Bk. 1386 page 656 Release lin by Judgment Rev 78-112
23868 Feb. 14, 1978	"				James E. Beck, <sup>et al</sup>	1423	303		Jcmty. su Rem Bk. 1364 pg. 45 Release lin by Judgment Rev 78-112
24329 Feb. 17, 1978	"				James Cambell, <sup>et al</sup>	1423	693	15,000	Gantt Cr. Lot 37 Malone St.
24663 Feb. 17, 1978	"				Jack L. King, <sup>et al</sup>	1423	696	8,280	Lot 33 Neal Cr. "North Acres" (Noble St.) & Lilac St.
25003 Feb. 21, 1978	"				Edward E. Strand, <sup>et al</sup> <i>now Martha Ann Watkins</i>	1423	932	8,280	Lot 18 cor. Permouth St. "Kuddeys Park"
Feb. 24, 1978	"				Martha Ann Watkins	1424	129	12,900	Lot 14 Rutledge Rd.



# INDIRECT or MORTGAGEE Index to Real Estate Mortgages — Greenville County, S. C. 1

REG. U. S. PAT. OFFICE *Chas McCott* County Indexes Since 1888 An Identifying Trade Mark

 Open at Proper Tab according to First Letter or Letters of Name and refer to Buff Sub-Index sheet for page reference.

COTT FAMILY NAME INDEX No. 75 © 1949  
MADE BY THE COTT INDEX COMPANY, COLUMBUS, OHIO  
SOLD BY WALKER, EVANS & COGSWELL CO., CHARLESTON, S.C.

(M)

FILE NUMBER DATE OF RECORD	MORTGAGEES FAMILY NAMES	GIVEN NAMES ABCDEFGHIJ	GIVEN NAMES JKLMNOPQ	GIVEN NAMES RSTUVWXYZ	MORTGAGORS	BOOK	PAGE	Amount	BRIEF DESCRIPTION, LOCATION, ETC. ( Not Warranted )
25108 Feb. 27, 1978	Domestic		Loans		Allen Lester Hensley, et al	1424	432	12,900	Lot Crestfield Rd. "De Village" Sec. 1
25489 Mar. 1, 1978	"		"		Donald C. Butler, et al	1424	731	8,760	Lot 65 Chesley Dr. less Pt. Oakland St.
26637 Mar. 13, 1978	"		"		Marvin E. Henderson, et al	1425	787	7,200	2.82 acs. Coaley Bridge Rd. "Westwood" Sec. IV Sville
26437 Mar. 13, 1978	"		"		Vergil Dale Bridges	1425	790	7,560	Lot 380 Willowtree Ct. Sec. III
28762 Mar. 31, 1978	"		"		Clifton E. Watson, et al	1427	717	12,900	Lot 52 "Berea Hgts." "Irene Oaks"
29019 Apr. 3, 1978	"		"		James W. Mayer, et al	1427	903	4,500	Lot 58 Edwards mill Rd. 2 <sup>nd</sup> mtg. see Rem Bk. 1390, page 54
29718 Apr. 7, 1978	"		"	of Sville, Inc.	William Harold Horny, et al	1428	338		Release lien by Judgment Roll 78-1203
29718 Apr. 7, 1978	"		"	of Sville, Inc.	W. H. Horny, et al	1428	338		2 <sup>nd</sup> mtg. see Rem Bk. 1365, page 378 Release lien by Judgment Roll 78-1203
30552 Apr. 17, 1978	"		Loan		W. Bruce Boston, et al	1429	43	2,160	Mill - Sec C Lot 94 E. Eighth St. - Woodville
30932 Apr. 19, 1978	"		Loan of Sville		Walter Dambrell, Jr. et al	1429	370		2 <sup>nd</sup> mtg. see Rem Bk. 1386, page 650 Release lien by Judgment Roll 78-1149
31191 Apr. 21, 1978	"		"	"	Elmer V. Sizemore,	1429	605	23,003	North St. Lot 5 Camelot Lane
31197 Apr. 21, 1978	"		"	"	John Robinson	1429	677	5,040	"
31750 Apr. 26, 1978	"		"	"	Henry J. Passmore, et al	1430	20	29,820	1.375 acs. Chick Spur. "Timberlake" Sec. III Sville St.
32762 May 4, 1978	"		"	"	David Mayer, et al	1431	111		Lot 30 Monterey Lane 2 <sup>nd</sup> mtg. see Rem Bk. 1362, page 517
32762 May 4, 1978	"		"	"	David S. Mahan, Jr. et al	1431	109		Release lien by Judgment Roll 78-1813 2 <sup>nd</sup> mtg. see Rem Bk. 1376, page 135
33043 May 5, 1978	"		"	"	Earnest E. Anderson, et al	1431	226	42,000	5 acs. Selma Rd. Release lien by Judgment Roll 78-1711

# INDIRECT or MORTGAGEE Index to Real Estate Mortgages — Greenville County, S. C.

REG. U. S. PAT. OFFICE *Chas McCott* County Indexes Since 1888 An Identifying Trade Mark

Open at Proper Tab according to First Letter or Letters of Name and refer to Buff Sub-Index sheet for page reference.

COTT FAMILY NAME INDEX No. 75 © 1949 MADE BY THE COTT INDEX COMPANY, COLUMBUS, OHIO SOLD BY WALKER, EVANS & COGSWELL CO., CHARLESTON, S.C.

FILE NUMBER DATE OF RECORD	MORTGAGEES FAMILY NAMES	GIVEN NAMES ABCDEFGHIJ	GIVEN NAMES JKLMNO	GIVEN NAMES PQRSTUVWXYZ	MORTGAGORS	BOOK	PAGE	Amount	BRIEF DESCRIPTION, LOCATION, ETC. ( Not Warranted )
32975 May 5, 1978	Domestic		Loans		Franklin Nordison	1431	281	.00 4,956	"Rockvale" sec. F Lot 5 Rockvale Dr.
33472 May 15, 1978	"		"		Richard Lake, et al	1431	683	.00 2,448	"Paramount Park" Lot 208 Crosby Cr.
34744 May 22, 1978	"		"		J.W. Richardson, Jr.	1432	750	.00 14,430	"Chestnut Hills" Lot 65 Chipley Lane
35084 May 24, 1978	"		"	of B'nille, Inc.	Kenneth W. Lewis, et al	1433	62		Release him by Judgment Recd # 78-1671 - for mtg. see REM Bk. 1116 pg. 313 + 1297 pg 74
37063 June 9, 1978	"		"	Loans of B'nille Inc.	Howard Becken, Jr. et al	1434	737		Release him by Judgment Recd # 78-2366 - for mtg. see REM Bk. 1362 pg. 76
38409 June 21, 1978	"		"	"	James A. McPickle, et al	1435	781	.00 11,400	"Allston Hill" sec. B Lot 33 Lawrence Ave.
38407 June 21, 1978	"		"	"	Richard Earl Woods	1435	785	.00 41,577	"Kennedy Pl." Sec. 30 Lot 122 Alpha Dr.
472 July 6, 1978	"		"	"	Charles M. Ross, et al	1437	417	26,040	Devergen Place Sec. III Lot 86 Hedgewood Dr.
2524 July 25, 1978	"		Loans	"	Bradley J. Gilliam, et al	1439	224	.00 13,500	Lot 15 Echols Dr.
2698 July 26, 1978	"		Loan	"	Louis L. Halland et al	1439	376	.00 5,952	"Pleasant Valley" Lot 161 Potomac Dr.
3942 Aug. 4, 1978	"		"	Loans of B'nille, Inc.	James E. Williams, Jr.	1440	389	.00 20,870	"Conterbury" sec. 1 Lot 62 Fifth Day St.
10566 Oct. 3, 1978	"		"	Loans of B'nille, Inc.	Henry Bland, Jr. et al	1446	103	.00 12,600	Lot 7 Webster Rd.
11838 Oct. 13, 1978	"		"	"	Quell Dean Dillard, et al	1447	174	.00 29,820	1 acre Cripple Creek Rd.
12257 Oct. 18, 1978	"		"	"	Mamie Lee Milton	1447	533	.00 14,400	"Ashland Terrace" Lot 16 Belle St.

# INDIRECT or MORTGAGEE Index to Real Estate Mortgages - Greenville County, S. C.

Open at Proper Tab according to First Letter or Letters of Name and refer to Buff Sub-Index sheet for page reference.

KEYS PRINTING CO.

(M)

FILE NUMBER DATE OF RECORD	MORTGAGEES FAMILY NAMES	GIVEN NAMES ABCDEFGHIJ	GIVEN NAMES IJKLMNOP	GIVEN NAMES PQRSTUVWXYZ	MORTGAGORS	BOOK	PAGE	AMOUNT	BRIEF DESCRIPTION, LOCATION, ETC. (NOT WARRANTED)
12638 Oct. 23 1978	Domestic		Loans	of Dirlk, Inc.	James E. Dambrell, et al	1447	915	9,600	Dixie Austin Tr. Lot 458 Westwood Sect
13783 Nov. 1, 1978	"		"	"	Robert N. Sullivan, et al	1449	5	18,200	acres, sec. 2 Huntly Tr. Lot 1 Fairfield Rd. "Fairfield"
14614 Nov. 3, 1978	"		"	"	Jessie Mae Moore	1449	221	4,500	"Glenn Stone Pl." Lot 39 Underwood ave.
14015 Nov. 3, 1978	"		"	"	Jimmy McLaughlin	1449	224	10,800	"Paramount Park" Lot 178 Mayo Dr.
14376 Nov. 8, 1978	"		"	"	Van W. Williams, et al	1449	545	9,000	Stone Tr. 0.36 ac. Hwy. 20
14376 Nov. 8, 1978	"		"	"	Joe Dixon, Jr., et al	1449	548	9,600	Lot, alpha Dr.
14376 Nov. 8, 1978	"		"	"	Kathleen B. Conway	1449	551	2,448	Lot 46 E. Main St. "Stamton Rpts."
15001 Nov. 14, 1978	"		"	"	Loy Lee Butler, et al	1450	137	24,000	Lot 17 Nichilyn Ct. "Kennedy Pl." Cont. Tr.
15032 Nov. 14, 1978	"		"	"	Paul E. Norris, et al	1450	245	7,680	Lot 33 Blossom Dr. Hills, sec. 1, Chck. Sec. 2
15359 Nov. 16, 1978	"		"	"	Iring Jeanette Sanders	1450	457	31,320	Lot 3 Bone Rd. "Whippoorwill" ave. "Pleasant Valley"
17884 Dec. 12, 1978	"		"	"	John L. Bowens, et al	1452	688	25,200	Lot 248 1st. lot 249 Potomac "Pine Hill Village"
18215 Dec. 15, 1978	"		"	"	Claude A. Brown	1453	64	11,400	Lot 36 Cashmere Dr.
20936 Jan. 15, 1979	"		"	"	Harline J. Brogan	1455	219		Release Lien by Judgment Sale # 78-6110 - for mtg. see Rem
"	"		"	"	"	1455	219		Bk. 1401 pg. 636, 1404 pg. 516 & 1414 pg. 735
"	"		"	"	"	1455	219		
01105 Jan. 17, 1979	"		"	"	John C. Bentley, et al	1455	436	23,520	Belle meade, sec. 2 Lot 11 Broad Forest Dr.

# INDIRECT or MORTGAGEE Index to Real Estate Mortgages -- Greenville County, S. C.

Open at Proper Tab according to First Letter or Letters of Name and refer to Buff Sub-Index sheet for page reference.

KEYS PRINTING CO.

FILE NUMBER DATE OF RECORD	MORTGAGEES FAMILY NAMES	GIVEN NAMES ABCDEFGHIJ	GIVEN NAMES JKLMNO	GIVEN NAMES PQRSTU VWXYZ	MORTGAGORS	BOOK	PAGE	AMOUNT	BRIEF DESCRIPTION, LOCATION, ETC. (NOT WARRANTED)
21165 Jan. 17, 1979	Domestic			<i>W/A Liberty Loan corp</i>	<i>etal</i>			.00	"Pine Hill Village"
21165 Jan. 17, 1979	"			<i>Loans of D'ville, Inc.</i>	<i>William L. Brockman</i>	1455	439	21,840	Lot 58 E. Castle Rd. Ruddlton Hgts.
21165 Jan. 17, 1979	"			"	<i>Carl E. Crawford, etal</i>	1455	442	17,100	Lot 36 Denting St.
21165 Jan. 17, 1979	"			<i>Loans of D'ville, Inc.</i>	<i>John M. Grant, etal</i>	1455	445	33,600	Lot Llerman Dr. "Paramount Park"
21165 Jan. 17, 1979	"			<i>W/A Liberty Loan corp.</i>	<i>Richard Lake, etal</i>	1455	448	2,880	Lot 208 Crosby Cr.
21165 Jan. 17, 1979	"			<i>Loans of D'ville, Inc.</i>	<i>Charles Wright, etal</i>	1455	481	11,400	Lot 2 adley Rd. Olney Mills, Pinsett Plant
21873 Jan. 25, 1979	"			<i>Loans of D'ville, Inc.</i>	<i>Allen Guster, etal</i>	1456	34	5,400	Lot 39 Owens St.
26543 Mar. 16, 1979	"			<i>Loans of D'ville, Inc.</i>	<i>William Harold Hering etal</i>	1460	54		For mty. see REM Bk. 1390 pg. 54 Mty. assign. to Record Data, Inc. Book 1390 pg. 54
26542 Mar. 16, 1979	"			<i>Loans of D'ville, Inc.</i>	<i>William Harold Hering etal</i>	1460	55		Release - for mty. see REM mty. see REM Bk. 1413 pg. 198
27356 Mar. 23, 1979	"			<i>By Liberty Loans, atty. in fact</i>	<i>Johnny V. Smith</i>	1460	698		Partial Release Moore St. For
9467 Sept. 18, 1979	"			<i>Loans of D'ville, Inc.</i>	<i>John C. Bentley, etal</i>	1481	199		Release him from Judgment Roll # 79-3050 - for mty. see REM Bk. 1362 pg. 520 - Bk. 1378 pg. 497 - Bk. 1455 pg. 436
11851 Oct. 9, 1979	"								34 mty. see REM Bk. 1435 pg. 376 Release him from Judgment Roll # 79-3834
11851 Oct. 9, 1979	"			<i>Loan</i>	<i>Louis L. Holland, etal</i>	1483	790		For mty. see REM Bk. 1380 pg. 732 Release him from Judgment Roll # 79-3834
18951 Dec 7, 1979	"			<i>Loan</i>	<i>Louis L. Holland, etal</i>	1483	790		For mty. see REM Bk. 1445 pg. 224 Release him from Judgment Roll # 79-5147
21573 Jan 9, 1980	"			" of D'ville, Inc.	<i>Jimmy McLaughlin</i>	1490	729		For mty. see REM Bk. 1435 pg. 785 Release him from Judgment Roll # 79-5297
					<i>Richard Earl Woods, etal</i>	1492	884		

# INDIRECT or MORTGAGEE Index to Real Estate Mortgages - Greenville County, S. C.

Open at Proper Tab according to First Letter or Letters of Name and refer to Buff Sub-Index sheet for page reference.

KEYS PRINTING CO.

FILE NUMBER DATE OF RECORD	MORTGAGEES FAMILY NAMES	GIVEN NAMES ABCDEFGHIJ	GIVEN NAMES JKLMNO	GIVEN NAMES PQRSTUVWXYZ	MORTGAGORS	BOOK	PAGE	AMOUNT	BRIEF DESCRIPTION, LOCATION, ETC. (NOT WARRANTED)
22099 Jan. 16, 1980 33048	Domestic		Loans		<i>D'ville, Inc.</i>			26	Kennedy Pk. Dentt Sp.
May 13, 1980 33588	"		"		<i>B &amp; B Enterprises &amp; WVA Capital Employment &amp; Services</i>	1493	320	15,924	Lot 122 alpha Dr., Belle Meade, Sec. 1+2
Jan. 12, 1980 4299	"		"		<i>Joe S. Thomason, et al</i>	1503	64	22,000	Lot 11 Brook Forest Dr.,
Aug. 13, 1980 11834	"		"		<i>Frank Liddell, et al</i>	1505	92	2,620	Lot, Mush Creek Co. Dixie Hgts. D'ville Sp.
Oct. 15, 1980 27585	"		"		<i>Raymond Washington, et al</i>	1510	893	1,500	Lot 41 Birchcliff Dr., Barwood
Apr. 1, 1981 28254	"		"		<i>Claude Lee Scott</i>	1520	566	42,500	Lot 24 Barwood Cr.,
Apr. 8, 1981 3654	"		"	now Liberty Loan Corp.	<i>Carl E. Crawford</i>	1537	1		2nd mtg. see Rem Ch. 1455 pg. 442 Release in from Judgment Case #81-1087
Aug. 1, 1983 8607	"		Loan		<i>Robert C. Hawkins, et al</i>	1537	664		1st mtg. see Rem Ch. 1405 pg. 550 mtg. assigned to Thomas E. Ross
Sept. 13, 1983	"		Loan of D'ville Inc.		<i>William L. Brockman, et al</i>	1618	980		2nd mtg. see Rem Ch. 1455 pg. 439 Release in from Judgment Case #83-140
"	"		"		<i>Nathaniel Taylor, et al</i>	1625	401		Partial Release of assignments for mtg. see Rem Ch. 1384 pg. 534
"	"		"		"	1625	401		for assignments see mtg. Bk 1577 Page 267, 307 & 311
"	"		"	now Liberty Loan Corp.	"	1625	401		
Sept. 22, 1983 9745	"		"		<i>William M. Plumlee, et al</i>	1627	104		Partial release of assignments for orig. mtg. see Rem Ch. 1389 pg. 84. for assignments see Rem Ch. 1577, Page 267, 307 & 311
"	"		"		"	1627	104		
Feb. 8, 1984 24491	"		"	now Liberty Loan Corp.	<i>Roy Lee Butler, et al</i>	1647	289		for mtg. see Rem Ch. 1450 pg. 137 mtg. re-assigned to Liberty Loan Corp.
Mar. 13, 1984 24947	"		"		<i>Henry Bland, Jr., et al</i>	1647	857		for mtg. see Rem Ch. 1446 pg. 103 mtg. re-assigned to Liberty Loan Corp.
Mar. 23, 1984 29379	"		Loan of D'ville, Inc.		<i>Robert C. Hawkins, et al</i>	1653	564		for mtg. see Rem Ch. 1405 pg. 550 Release pt. lot 10 'Kings Hill'

(1)

# INDIRECT or MORTGAGEE Index to Real Estate Mortgages -- Greenville County, S. C.

Open at Proper Tab according to First Letter or Letters of Name and refer to Buff Sub-Index sheet for page reference.

KEYS PRINTING CO.

FILE NUMBER DATE OF RECORD	MORTGAGEES FAMILY NAMES	GIVEN NAMES ABCDEFGH	GIVEN NAMES IJKLMNO	GIVEN NAMES PQRSTUVWXYZ	MORTGAGORS	BOOK PAGE	AMOUNT	BRIEF DESCRIPTION, LOCATION, ETC. (NOT WARRANTED)
29980 Mar 28, 1984 9861	Domestic		Loans		Robert C. Hawkins et al	1654 289		#84-735 for mtg. on Len St. 1405 pg. 550 Release lien from Judgment & Cell Co Inc. in mtg. on Len St. 1462 pg. 334
Sept 28, 1984 19356	"		was Liberty Loan Corp of S. C.		Roscoe Chappelle, et al	1683 793		mtg. assign. Associates Financial Services on mtg. on Len St. 1440 pg. 387
Nov 18, 1984	"		now Liberty Loan Corp		James E. Williams Jr. et al	1694 699		mtg. assign. to Liberty Loan Corp