

INDIRECT or MORTGAGEE Index to Real Estate Mortgages — Greenville County, S. C.

REG. U. S. PAT. OFFICE *Chas McCott* County Indexes Since 1888
An Identifying Trade Mark

👉 Open at Proper Tab according to First Letter or Letters of Name and refer to Buff Sub-Index sheet for page reference.

COTT FAMILY NAME INDEX No. 75 © 1949
MADE BY THE COTT INDEX COMPANY, COLUMBUS, OHIO
SOLD BY WALKER, EVANS & COGSWELL CO., CHARLESTON, S.C.

(A)

| FILE NUMBER | MORTGAGEES FAMILY NAMES | GIVEN NAMES ABCDEFGHIJ | GIVEN NAMES JKLMNO | GIVEN NAMES PQRSTUVWXYZ | MORTGAGORS | BOOK | PAGE | Amount | BRIEF DESCRIPTION, LOCATION, ETC. (Not Warranted) |
|-----------------------|----------------------------|---------------------------|-----------------------|----------------------------|-------------------------|------|------|--------|--|
| DATE OF RECORD | | | | | | | | | |
| 15880 Jan 2, 1975 | Collateral | | | | Larry B. Phillips | 1330 | 620 | | See mtg. see Rembk. 1329 pg. 604 Assigned to Gov't Nat'l Mtg. Assn. |
| 15881 Jan 2, 1975 | " | | | | John B. Lelford, et al | 1330 | 678 | | See mtg. see Rembk. 1328 pg. 447 Assigned to Gov't Nat'l Mtg. Assn. |
| 15837 Jan 2, 1975 | " | | | | Jesse D. Humbert, Jr. | 1330 | 633 | 26,500 | Lot 148 Marlow Lane, Iron Park |
| 15838 Jan 2, 1975 | " | | | | James M. Dee, et al | 1330 | 637 | 10,850 | Lot 127 Birnie St. Honey Mills |
| 15844 Jan 2, 1975 | " | | | | Larry D. Johnson | 1330 | 643 | 20,350 | Lot 19 Valleybrook Sec. T |
| 16080 Jan 6, 1975 | " | | | | Susan W. Hurst, et al | 1330 | 812 | | Assn. - frontg. see Rembk. 328 pg. 378 Assigned to Knickerbocker Fed. S. & T. |
| 16150 Jan 7, 1975 | " | | | | John B. Lelford, et al | 1330 | 847 | 32,850 | Lot 1 Johnson Rd. Jamestown |
| " | " | | | | " " " " | 1330 | 847 | | Est. Sec. I O'neal sp. Meer, also Sr. Property |
| 16219 Jan 7, 1975 | " | | | | Red L. Layton | 1331 | 5 | | See mtg. see Rembk. 1263 pg. 221 Release Lien by Judgment Roll # 1-13, 1978 |
| 16356 Jan 9, 1975 | " | | | | Larry D. Johnson | 1331 | 103 | | See mtg. see Rembk. 1330 pg. 643 Assigned to Gov't Nat'l Mtg. Assn. |
| 16532 Jan 13, 1975 | " | | | | Bayce A. Duncan, et al | 1331 | 311 | 23,500 | also Sr. Property Lot 67 Westwood Sec. 1 |
| 16661 Jan 14, 1975 | " | | | | James L. Logan, et al | 1331 | 411 | 18,550 | Lot 42 + 43 Cor. Pleasant Ridge ave. + Prince ave. |
| " | " | | | | " " " " | 1331 | 411 | | Pleasant Valley |
| 16723 Jan 14, 1975 | " | | | | Henry S. Watcack, et al | 1331 | 418 | 27,300 | also Sr. Property Lot 110 Belle meade Sec. 1 |
| 16806 Jan 15, 1975 | " | | | | Larry B. Phillips | 1331 | 513 | | See mtg. see Rembk. 1329 pg. 604 Assigned to Government Nat'l Mtg. Assn. |
| 16742 Jan 15, 1975 | " | | | | Evelyn B. Lewis, et al | 1331 | 463 | 16,450 | Monaghan, Sub. Sec. 2 Lot 93 Lloyd St. |

INDIRECT or MORTGAGEE Index to Real Estate Mortgages — Greenville County, S. C.

REG. U. S. PAT. OFFICE *Chas. M. Cott* County Indexes Since 1888 An Identifying Trade Mark


Open at Proper Tab according to First Letter or Letters of Name and refer to Buff Sub-index sheet for page reference.

COTT FAMILY NAME INDEX No. 75 © 1949 MADE BY THE COTT INDEX COMPANY, COLUMBUS, OHIO SOLD BY WALKER, EVANS & COGSWELL CO., CHARLESTON, S.C.

| FILE NUMBER DATE OF RECORD | MORTGAGEES FAMILY NAMES | GIVEN NAMES ABCDEFGHIH | GIVEN NAMES IJKLMNO | GIVEN NAMES PQRSTUWXYZ | MORTGAGORS | BOOK | PAGE | Amount | BRIEF DESCRIPTION, LOCATION, ETC. (Not Warranted) |
|-------------------------------|----------------------------|---------------------------|------------------------|---------------------------|--|------|------|--------|--|
| 16959 Jan. 17, 1975 | Collateral | | | Investment Co. | <i>etal</i> Michael D. Carnes, | 1331 | 613 | 16,900 | 00 Hwy St. In Fairview Dr. Lot and Redie Lane, |
| 17003 Jan. 17, 1975 | " | | " | " | James C. Dickson, <i>etal</i> | 1331 | 618 | 24,200 | 00 Lane Maguena Park St. lot 151 Kerkwood |
| 17056 Jan. 20, 1975 | " | | " | " | Willie Joe Hill, <i>etal</i> | 1331 | 694 | 24,300 | 00 Lot 3 Webster Rd. Sec. 1 |
| 17063 Jan. 23, 1975 | " | | " | " | Alton J. de Barr, <i>etal</i> | 1331 | 699 | 17,550 | 00 Lot 23 Valleybrook Forest Lane Lane |
| 17133 Jan. 20, 1975 | " | | " | " | James D. Little, <i>etal</i> | 1331 | 711 | 17,550 | 00 Lot 44 Dunlap Dr. Mortg. see Com. Bk. 1124 pg. 655 |
| 17078 Jan. 29, 1975 | " | | " | " | Thomas J. Baker, Sr. | 1331 | 750 | | Release him by Judgment Com. Bk. 1-13, 917 Mortg. see Com. Bk. 1201 pg. 501 |
| 17111 Jan. 29, 1975 | " | | " | " | Clarence W. Lehen, Jr. | 1331 | 751 | | Release him by Judgment Com. Bk. 1-13, 918 Mortg. see Com. Bk. 1201 pg. 153 |
| 17080 Jan. 29, 1975 | " | | " | " | Edgar E. White | 1331 | 752 | | Release him by Judgment Com. Bk. 1-13, 469 Mortg. see Com. Bk. 1158 pg. 367 |
| 17081 Jan. 20, 1975 | " | | " | " | Wesley Wilson | 1331 | 753 | | Release him by Judgment Com. Bk. 1-13, 468 Northwood Dr. Sec. 4 Columbia Mills |
| 17211 Jan. 24, 1975 | " | | " | " | <i>etal</i> Samuel B. Williams | 1331 | 772 | 27,500 | 00 Lot 173 car. Wighten Dr. + Country Club Estate |
| 17234 Jan. 24, 1975 | " | | " | " | <i>etal</i> William J. Smyth | 1331 | 776 | 24,200 | 00 Lot 47 Wylam Dr. order pt. Fair |
| 17433 Jan. 23, 1975 | " | | " | " | <i>etal</i> George Kendrick Clardy, Jr. | 1331 | 897 | 17,450 | 00 Lot 7 James Dr. Del. parte estate given for Prop. |
| 17457 Jan. 23, 1975 | " | | " | " | William L. Hogue | 1331 | 917 | 38,900 | 00 Lot 343 Lashbrook Rd. Sec. 111, Dr. "Broadway area" |
| 17596 Jan. 27, 1975 | " | | " | " | <i>etal</i> Frank S. Sinsley | 1332 | 15 | 20,000 | 00 Lot 6 + Lt. lot 2 Broadway -00 |
| 17595 Jan. 27, 1975 | " | | " | " | <i>etal</i> William L. Arrowood | 1332 | 19 | 11,400 | 00 Lot 38 car. Simpson St. (Chapman Rd.) + Webb St. Sec. 1 Duncan Mills, also Per. Prop. |
| " | " | | " | " | " " " | 1332 | 19 | | |

INDIRECT or MORTGAGEE Index to Real Estate Mortgages — Greenville County, S. C.

REG. U. S. PAT. OFFICE *Chas McCorkle* County Indexes Since 1888 An Identifying Trade Mark

 Open at Proper Tab according to First Letter or Letters of Name and refer to Buff Sub-Index sheet for page reference.

COTT FAMILY NAME INDEX No. 75 © 1949
MADE BY THE COTT INDEX COMPANY, COLUMBUS, OHIO
SOLD BY WALKER, EVANS & COGSWELL CO., CHARLESTON, S. C. **(B)**

| FILE NUMBER DATE OF RECORD | MORTGAGEES FAMILY NAMES | GIVEN NAMES ABCDEFGHIJ | GIVEN NAMES JKLMNO | GIVEN NAMES PQRSTUVWXYZ | MORTGAGORS | BOOK | PAGE | Amount | BRIEF DESCRIPTION, LOCATION, ETC. (Not Warranted) |
|-------------------------------|----------------------------|---------------------------|-----------------------|----------------------------|---|------|------|--------|---|
| 17761 Jan. 28 1975 | Collateral | | | | Edward Nixon, et al <i>et al</i> | 1332 | 133 | 21,800 | Lane Terrace Lot 4 Wheller Dr. Park |
| 17760 Jan. 28 1975 | " | | | | Clinton A. Droze, Jr. <i>et al</i> | 1332 | 137 | 24,250 | 11 2 "Western Hills" Lot 48 Alice Farr Dr. Sec. |
| 17762 Jan. 28 1975 | " | | | | James C. Dickson, <i>et al</i> | 1332 | 167 | 24,200 | Re-Record Lane, Isaqueena Park Lot 151, Kirkwood |
| 17797 Jan. 29 1975 | " | | | | William Wake Long | 1332 | 188 | 19,950 | Ridgewood, also Per. Post. Lot 24 Ridgewood Dr. |
| 17833 Jan. 30 1975 | " | | | | Peter J. De Boer, et al <i>et al</i> | 1332 | 335 | | 20% mtg. see R Em Bk 1331 pg. 699 Assigned to Fed. Nat'l Mtg. Assn - |
| 18147 Feb. 3 1975 | " | | | | William R. Harrison, <i>et al</i> | 1332 | 452 | 22,600 | Oak Crest, Sec. 2 Lot 150, Maryland Ave. |
| 18131 Feb. 3 1975 | " | | | | Johnny Calvin Luster, <i>et al</i> | 1332 | 522 | 13,950 | Kennedy Park Lot 119 alpha Dr. |
| 18372 Feb. 5 1975 | " | | | | Michael D. Taylor | 1332 | 665 | | For mtg. see R Em Bk 1300 page 585 Re-assigned to Collateral Invest. Co. |
| 18370 Feb. 5 1975 | " | | | | Michael D. Taylor | 1332 | 666 | | For mtg. see R Em. Bk. 1300 pg. 585 Assigned to Danielson Fed. R. & P. Assn |
| 18327 Feb. 5 1975 | " | | | | Richard C. Hoop, et al <i>et al</i> | 1332 | 636 | 23,000 | Lot 187 Cheyenne Dr. Westwood Sec. III, Austin St. Dwelle, also Mr. Post. |
| 18380 Feb. 6 1975 | " | | | | David Earl Prince, <i>et al</i> | 1332 | 692 | 21,400 | Sylvan Hills Lot 16 Collinson Rd. |
| 18566 Feb. 7 1975 | " | | | | Laurence W. Auber, <i>et al</i> | 1332 | 793 | 15,650 | "Paramount Park" Lot 166 Crosby Circle, |
| 18574 Feb. 7 1975 | " | | | | Clara M. Marton | 1332 | 822 | 6,350 | Brandon Plant Furman St. Lot 335, Sec. 2 ahney mill |
| 18666 Feb. 10 1975 | " | | | | Robert C. Cooper, Jr. et al <i>et al</i> | 1332 | 888 | 31,000 | "Deerwood" also Per. Post. Lot 15 Deerwood Circle, |
| 18607 Feb. 10 1975 | " | | | | Bobby Joe Smith | 1332 | 76 | | For mtg. see R Em Bk 1317 pg. 701 Release by Judgment of Dec. 11, 1975 |

INDIRECT or MORTGAGEE Index to Real Estate Mortgages — Greenville County, S. C.

REG. U. S. PAT. OFFICE *Chester McCott* County Indexes Since 1888 An Identifying Trade Mark


Open at Proper Tab according to First Letter or Letters of Name and refer to Buff Sub-Index sheet for page reference.

COTT FAMILY NAME INDEX No. 75 © 1949
MADE BY THE COTT INDEX COMPANY, COLUMBUS, OHIO
SOLD BY WALKER, EVANS & COGSWELL CO., CHARLESTON, S.C.

| FILE NUMBER DATE OF RECORD | MORTGAGEES FAMILY NAMES | GIVEN NAMES ABCDEFGHIJ | GIVEN NAMES JKLMNO | GIVEN NAMES PQRSTUWXYZ | MORTGAGORS | BOOK | PAGE | Amount | BRIEF DESCRIPTION, LOCATION, ETC. (Not Warranted) |
|-------------------------------|----------------------------|---------------------------|-----------------------|---------------------------|-------------------------|------|------|--------|---|
| 1861 Feb. 11, 1915 | Collateral | | Investment | Co. | Samuel B. Williams | 1322 | 117 | | Assigned to Fed. Nat'l Bk. of N.Y. & N.J. at New York, N.Y. 1/21/15 |
| 18786 Feb. 11, 1915 | " | | " | " | Willie Joe Hill, et al | 1323 | 72 | | Assigned to Garden State Nat'l Bk. New York & N.J. 1/21/15 |
| 18982 Feb. 13, 1915 | " | | " | " | William R. Nogue | 1333 | 120 | | Assigned to Garden State Nat'l Bk. New York & N.J. 1/21/15 |
| 18996 Feb. 13, 1915 | " | | " | " | George C. Carson, et al | 1333 | 152 | 5,200 | Assigned to Garden State Nat'l Bk. New York & N.J. 1/21/15 |
| 19139 Feb. 14, 1915 | " | | " | " | Verace Moore, et al | 1333 | 250 | | Assigned to Garden State Nat'l Bk. New York & N.J. 1/21/15 |
| 19139 Feb. 14, 1915 | " | | " | " | Thomas E. Stone, et al | 1333 | 253 | | Assigned to Garden State Nat'l Bk. New York & N.J. 1/21/15 |
| 19214 Feb. 18, 1915 | " | | " | " | Mary Lewis Robinson | 1333 | 256 | 26,000 | also, Per. Property Lot 15 Apple Orchard |
| 19214 Feb. 18, 1915 | " | | " | " | Bayle C. Miracle, et al | 1333 | 260 | 32,500 | also, Per. Property Lot 21 Foster Dr. |
| 19212 Feb. 18, 1915 | " | | " | " | Henry M. Louell, et al | 1333 | 267 | 30,500 | "Sheffield Forest" Sec 3 Lot 31 Cambridge Circle |
| 19212 Feb. 18, 1915 | " | | " | " | Max Eugene Face, Jr. | 1333 | 271 | 21,000 | Nichols Dr. Off. C. Hughes 20/20 |
| 19213 Feb. 18, 1915 | " | | " | " | Dorcas K. Walters | 1333 | 280 | 29,000 | also Per. Property Lot 14 King College Sub. |
| 19213 Feb. 18, 1915 | " | | " | " | Donald Gene Komer | 1333 | 287 | 18,950 | also Per. Property Lot 9, 1.33 sec. Keith Dr. |
| 19287 Feb. 18, 1915 | " | | " | " | Robert Fuller, et al | 1333 | 305 | 14,400 | Poplarview Sub. Lot 37 Anchorage Dr. |
| 19401 Feb. 19, 1915 | " | | " | " | Robert F. D. Goodwin | 1333 | 414 | 21,450 | "Oak Crest" Lot 210 Dawson Dr. |
| 19499 Feb. 20, 1915 | " | | " | " | Dennis W. Fowler, et al | 1333 | 479 | | Assigned to Fed. Nat'l Bk. of N.Y. & N.J. at New York, N.Y. 1/21/15 |
| | " | | " | " | " | 1333 | 479 | | for mtg. see R.E.M. Book 1271 pg. 220 |

INDIRECT or MORTGAGEE Index to Real Estate Mortgages — Greenville County, S. C.

REG. U. S. PAT. OFFICE *Chas. McCott* County Indexes Since 1888 An Identifying Trade Mark

 Open at Proper Tab according to First Letter or Letters of Name and refer to Buff Sub-Index sheet for page reference.

COTT FAMILY NAME INDEX No. 75 © 1949
MADE BY THE COTT INDEX COMPANY, COLUMBUS, OHIO
SOLD BY WALKER, EVANS & COGSWELL CO., CHARLESTON, S.C.

(C)

| FILE NUMBER DATE OF RECORD | MORTGAGEES FAMILY NAMES | GIVEN NAMES ABCDEFGHIJ | GIVEN NAMES JKLMNO | GIVEN NAMES PQRSTUVWXYZ | MORTGAGORS | BOOK | PAGE | Amount | BRIEF DESCRIPTION, LOCATION, ETC. (Not Warranted) |
|-------------------------------|----------------------------|---------------------------|-----------------------|----------------------------|---------------------------|------|------|---------------|---|
| 19583 Feb. 21, 1975 | Collateral | | Investment | Co. | Joe N. Dault, etae | 1333 | 571 | .00 10,000 | mills Lot 88 Cain St. abney |
| 19771 Jul. 24, 1975 | " | | " | " | William T. Smith | 1333 | 604 | | original to bank of ... |
| 19855 Feb. 25, 1975 | " | | " | " | Clifton J. Hicks | 1333 | 804 | | M-110. for mtg. see REM BK. 1135 Pg. 285 Release Lien by Judgment call # |
| 19984 Feb. 27, 1975 | " | | " | " | Raymond E. Latta, Jr. | 1333 | 881 | .00 24,500 | Deer Lot Shady Lane, near |
| 20356 Mar. 4, 1975 | " | | " | " | Phillip S. Cox, etae | 1334 | 214 | .00 20,800 | Lot 16 Dary ave. Propst. B. J. Leuter (E. Georgia Hghts.) near S.ville |
| 20417 Mar. 4, 1975 | " | | " | " | Calvin E. Mason, etae | 1334 | 227 | .00 16,500 | Loganshook Dr. Sunset Hghts Lot 12 & 1/2 lot 13 |
| 20594 Mar. 6, 1975 | " | | " | " | Peter J. DeBru, etae | 1334 | 446 | | for mtg. see REM BK. 1331 pg. 699 Re-assigned to Collateral Investment Co. |
| 20592 Mar. 6, 1975 | " | | " | " | Peter J. DeBru, etae | 1334 | 444 | | original to Mortgagee Trust Co. for mtg. see REM BK. 1331 pg. 699 |
| 20593 Mar. 6, 1975 | " | | " | " | Kenneth R. Tompsett, etae | 1334 | 440 | | for mtg. see REM BK. 1327 pg. 271 Re-assigned to Collateral Investment Co. |
| 20591 Mar. 6, 1975 | " | | " | " | Kenneth R. Tompsett, etae | 1334 | 440 | | original to Mortgagee Trust Co. for mtg. see REM BK. 1327 pg. 271 |
| 20730 Mar. 7, 1975 | " | | " | " | Robert Lee Barner, etae | 1334 | 507 | .00 17,000 | Belle meade Lot 52 Pine creek Dr. |
| 20799 Mar. 10, 1975 | " | | " | " | James R. Tompsett, etae | 1334 | 625 | | for mtg. see REM BK. 1318 Pg. 739 assigned to Collateral Investment Co. |

INDIRECT or MORTGAGEE Index to Real Estate Mortgages — Greenville County, S. C. 1

REG. U. S. PAT. OFFICE *Chas. McClure* County Indexes Since 1888 An Identifying Trade Mark

Open at Proper Tab according to First Letter or Letters of Name and refer to Buff Sub-Index sheet for page reference.

COTT FAMILY NAME INDEX No. 75 © 1949
MADE BY THE COTT INDEX COMPANY, COLUMBUS, OHIO
SOLD BY WALKER, EVANS & COGSWELL CO., CHARLESTON, S.C. *(D)*

| FILE NUMBER DATE OF RECORD | MORTGAGEES FAMILY NAMES | GIVEN NAMES ABCDEFGH | GIVEN NAMES IJKLMNO | GIVEN NAMES PQRSTUVWXYZ | MORTGAGORS | BOOK | PAGE | Amount | BRIEF DESCRIPTION, LOCATION, ETC. (Not Warranted) |
|-------------------------------|----------------------------|-------------------------|------------------------|----------------------------|---|-------------------|------|--------|---|
| 21395 Mar. 17, 1975 | Collateral | | Invest. Co. | | Raymond E. Potter, Jr. ^{et al} | 1335 | 37 | | Assigned to First Fed. S. & L. Assn. of Greene County - for mtg. see R.E.M. Bd. 1333 pg. 881 |
| | | | | | | | | | |
| 21333 Mar. 17, 1975 | " | | " | " | Billy L. Ramsey, et al | 1334 | 933 | 22,300 | "Augusta acres" Lot 183 Henderson ave., |
| 21345 Mar. 17, 1975 | " | | " | " | Thomas A. Moore, et al | 1334 | 989 | 39,500 | Sec. II Lot 276 Del Norte Estate |
| 21527 Mar. 18, 1975 | " | | " | " | Richard C. Hoff, et al | 1335 | 118 | | Assigned to Allstate Life Ins. Co. for mtg. see R.E.M. Bd. 1332 pg. 636 & re-recorded Bd. 1335 pg. 73 |
| | | | | | | | | | |
| 21509 Mar. 18, 1975 | " | | " | " | Richard C. Hoff, et al | Re-Record 1335 | 73 | 23,000 | Lot 187 Cheyenne Dr. Westwood Sec. III |
| " | " | | " | " | " " " " | Re-Record 1335 | 73 | | austin v. Smille, also Per. Tract |
| 21537 Mar. 18, 1975 | " | | " | " | Jerome C. Martini, et al | 1335 | 13 | 13,900 | Lot 35 Woodfield, houses |
| 21538 Mar. 18, 1975 | " | | " | " | Herman R. Powell, et al | 1335 | 114 | 12,500 | (1522 Buncombe Rd.) Village Lot 5 Buncombe Rd. Sec. 1 |
| 21615 Mar. 19, 1975 | " | | " | " | Douglas D. Hawkins, et al | 1335 | 165 | | Assigned to First Fed. S. & L. Assn. of Fall River - for mtg. see R.E.M. Bd. 1330 pg. 148 |
| | | | | | | | | | |
| 21711 Mar. 20, 1975 | " | | " | " | Robert C. Cooper, Jr. et al | Re-Record 1335 | 211 | 31,000 | "Deerwood" also Per. Tract. Lot 15 Deerwood Circle, |
| 21892 Mar. 24, 1975 | " | | " | " | Ralph E. Cox, et al | 1335 | 388 | 21,800 | "Glendale" Mauldin Lot 134 Drury Lane, |
| 21891 Mar. 24, 1975 | " | | " | " | Donnie L. Harper, et al | 1335 | 391 | 9,950 | Pleasant Valley Lot 309 Francis ave. |
| 22086 Mar. 26, 1975 | " | | " | " | Henry W. Hankinson, Jr. et al | 1335 | 512 | 40,500 | E. Fair Rd. (Forest 24th) Lot 98 S. Fair Circle |

INDIRECT or MORTGAGEE Index to Real Estate Mortgages — Greenville County, S. C.

REG. U. S. PAT. OFFICE *Chas. McCott* County Indexes Since 1888
An Identifying Trade Mark

Open at Proper Tab according to First Letter or Letters of Name and refer to Buff Sub-Index sheet for page reference.

COTT FAMILY NAME INDEX No. 75 © 1949
MADE BY THE COTT INDEX COMPANY, COLUMBUS, OHIO
SOLD BY WALKER, EVANS & COGSWELL CO., CHARLESTON, S.C.

| FILE NUMBER DATE OF RECORD | MORTGAGEES FAMILY NAMES | GIVEN NAMES ABCDEFGHIJ | GIVEN NAMES KLMNO | GIVEN NAMES PQRSTUWXYZ | MORTGAGORS | BOOK | PAGE | Amount | BRIEF DESCRIPTION, LOCATION, ETC. (Not Warranted) |
|-------------------------------|----------------------------|---------------------------|----------------------|---------------------------|--------------------------------------|------|------|---------------|--|
| 22104 Mar. 26, 1975 | Collateral | | | Invest. Co. | <i>etal</i> James P. Simpson, Jr. | 1335 | 532 | .00 28,500 | Park also Per. Prosser Lot 195 Went Dr. avon |
| 22110 Mar. 26, 1975 | " | | " | " | <i>etal</i> Donall Ray Allen | 1335 | 550 | .00 29,250 | Lot 123 mapleton dr. + old Nat. Rd. "line street" also Per. Prosser |
| 22108 Mar. 26, 1975 | " | | " | " | <i>etal</i> Robert Lee Bauer | 1335 | 573 | .00 17,000 | Belle meade Lot 52 Pine creek Dr. |
| 22379 Mar. 31, 1975 | " | | " | " | <i>etal</i> Walter J. Washington | 1335 | 807 | .00 12,650 | Lot 21 Skyland Park |
| 22400 Mar. 31, 1975 | " | | " | " | Peter Chase, Ad | 1335 | 849 | | Designed to front J. S. & L. Son of Fall River - party on Lem Bank 1334 page 636 |
| 22521 Apr. 1, 1975 | " | | " | " | <i>etal</i> Dary A. Thompson | 1335 | 866 | .00 20,500 | North acres Lot 10 maple St. Extr. |
| 22533 Apr. 1, 1975 | " | | " | " | <i>etal</i> Richard Carl Hanks | 1335 | 898 | .00 26,500 | Spring Valley S.E. Lot 7 old Pelzer Rd. |
| 22529 Apr. 1, 1975 | " | | " | " | <i>etal</i> James Clifton Bishop | 1335 | 911 | .00 24,000 | St. University Park Lot 247 Pt. lot 25 Bradley |
| 22528 Apr. 1, 1975 | " | | " | " | Ed J. Hunt, Jr. <i>etal</i> | 1335 | 915 | .00 22,500 | Lot 26 Knight Place, Carterburg Sub. 1st also Per. Hunt |
| 22821 April 3, 1975 | " | | " | " | John C. Singleton, Ad | 1346 | 150 | | fall river - party on Lem. 1334 pg 260 Designed to front J. S. & L. Son. 9 |
| 22895 Apr. 4, 1975 | " | | " | " | <i>etal</i> Robert W. Brown | 1336 | 221 | .00 27,350 | Lot 204 avon Park |
| 22926 Apr. 4, 1975 | " | | " | " | <i>etal</i> Harlen W. Bolking | 1336 | 223 | .00 11,900 | St. late 42, 43, 58, + 59 Dumont ave. Park - 1st |
| " | " | | " | " | " | 1336 | 228 | | |

INDIRECT or MORTGAGEE Index to Real Estate Mortgages — Greenville County, S. C.

REG. U. S. PAT. OFFICE *Chas. McClellan* County Indexes Since 1888 An Identifying Trade Mark

☞ Open at Proper Tab according to First Letter or Letters of Name and refer to Buff Sub-Index sheet for page reference.

COTT FAMILY NAME INDEX No. 75 © 1949
MADE BY THE COTT INDEX COMPANY, COLUMBUS, OHIO
SOLD BY WALKER, EVANS & COGSWELL CO., CHARLESTON, S.C.

(E)

| FILE NUMBER | MORTGAGEES FAMILY NAMES | GIVEN NAMES ABCDEFGHIJ | GIVEN NAMES JKLMNOPQ | GIVEN NAMES RSTUVWXYZ | MORTGAGORS | BOOK | PAGE | Amount | BRIEF DESCRIPTION, LOCATION, ETC. (Not Warranted) |
|-------------------------|----------------------------|---------------------------|-------------------------|--------------------------|---|------|------|--------|---|
| DATE OF RECORD | | | | | | | | | |
| 22927 Apr. 4, 1975 | Collateral | | Investment | Co. | <i>et al</i> John M. Sawyer | 1336 | 243 | 37,200 | "Old mill Estab" Lot 39 mill pond court ave. |
| 22950 Apr. 4, 1975 | " | | " | " | Charlie N. Morton | 1336 | 257 | 22,000 | Part lots 24 & 25 Clemson |
| 23044 April 7, 1975 | " | | " | " | Robert C. Cooper, Jr. <i>et al</i> | 1336 | 463 | | Assigned to Dr. in Nat'l Mtg. Assn. for mtg. on A. Com. Bk. 1332 pg. 888 and R. Record Bk. 1335 pg. 211 |
| " | " | | " | " | " " " | 1336 | 463 | | |
| 23108 Apr. 7, 1975 | " | | " | " | <i>et al</i> Franklin Byrd | 1336 | 363 | 13,500 | View Lot 9 YMCA St., city |
| 23130 Apr. 7, 1975 | " | | " | " | Ernest L. Mitchell | 1336 | 393 | 55,000 | Lot W. Earle St. |
| 23131 Apr. 7, 1975 | " | | " | " | <i>et al</i> Edgar E. Duvall | 1336 | 397 | 20,500 | Lot 25 Blue Ridge dr. Woodfields 24th. Sec. II St. Ann also for Property 75-2881 Dr. St. Ann fixtures - Lot 25 Blue Ridge Sec. 2 Draft 39. |
| " | " | | " | " | " " " | 1336 | 397 | | |
| 23212 Apr. 8, 1975 | " | | " | " | " " " | ✓ | ✓ | ✓ | |
| 23320 Apr. 9, 1975 | " | | " | " | <i>et al</i> Curtis Alton Huntington | 1336 | 601 | 16,100 | Lot 178 Helen Dr. Rockwell |
| 23515 Apr. 11, 1975 | " | | " | " | <i>et al</i> Lucille D. Mosnell | 1336 | 792 | 18,100 | Lot 15 Suncombe Park Sub. |
| 23607 Apr. 11, 1975 | " | | " | " | <i>et al</i> Edwin F. Little, Jr. | 1336 | 830 | 21,150 | Sans Sausi Lot 4 N. Franklin Rd. |
| 23878 April 16, 1975 | " | | " | " | Joe W. Centur <i>et al</i> | 1337 | 69 | | for mtg. on A. Com. Bk. 1138 page 355 Release due by Judgment Roll # M-1084 |
| 23893 Apr. 16, 1975 | " | | " | " | <i>et al</i> Charles D. Morgan | 1337 | 75 | 28,050 | Lot 4 Wildrose Lane |
| 24188 Apr. 18, 1975 | " | | " | " | <i>et al</i> William W. Pate | 1337 | 31 | 18,400 | Lot 32 & 33 Augusta Court W. Mills, 5 Mills St. |
| 24345 Apr. 21, 1975 | " | | " | " | <i>et al</i> Larry J. Joseph | 1337 | 406 | 15,600 | Lot 87 Long Hill St. Augusta |

INDIRECT or MORTGAGEE Index to Real Estate Mortgages — Greenville County, S. C.

REG. U. S. PAT. OFFICE *Clare McCott* County Indexes Since 1888 An Identifying Trade Mark

Open at Proper Tab according to First Letter or Letters of Name and refer to Buff Sub-Index sheet for page reference.

COTT FAMILY NAME INDEX No. 75 © 1949
MADE BY THE COTT INDEX COMPANY, COLUMBUS, OHIO
SOLD BY WALKER, EVANS & COGSWELL CO., CHARLESTON, S.C.

| FILE NUMBER DATE OF RECORD | MORTGAGEES FAMILY NAMES | GIVEN NAMES ABCDEFGHIH | GIVEN NAMES IJKLMNO | GIVEN NAMES PQRSTUWXYZ | MORTGAGORS | BOOK | PAGE | Amount | BRIEF DESCRIPTION, LOCATION, ETC. (Not Warranted) |
|-------------------------------|----------------------------|---------------------------|------------------------|---------------------------|-----------------------------------|------|------|--------|--|
| 24364 Apr. 21, 1975 | Collateral | | | Investment Co. | Robert W. Brown, etal | 1337 | 397 | | For mtg. see R & M BK 1336 Pg. 221 assign. to Town. Nat'l Mtg. Assn. |
| 24458 Apr. 22, 1975 | " | | " | " | Renny C. Fuller etal | 1337 | 468 | 20,555 | Bk. E Mansfield Estate Pt. lots 12 + 11 Jeffrey Dr. |
| 24452 Apr. 22, 1975 | " | | " | " | Joseph M. Welsh etal | 1337 | 482 | 17,950 | also Pt. Property Lot 31 Sec 2 Rockwell |
| 24449 Apr. 22, 1975 | " | | " | " | Joseph Alva Miller etal | 1337 | 489 | 22,400 | Sec. I also Per. Property Lot 8 Ecole Dr. "Pole Acres" 75-3367 |
| 24417 Apr. 22, 1975 | " | | " | " | Joseph Alva Miller | - | - | - | fixtures - Lot 8 Ecole Acres For mtg. see R & M BK 1336 Pg. 397 |
| 24549 Apr. 23, 1975 | " | | " | " | Edgar E. Duvall, etal etal | 1337 | 566 | | assign. to Town. Nat'l Mtg. Assn. Bk. E Mansfield also Per. Prop. |
| 24546 Apr. 23, 1975 | " | | " | " | Merge William Cheston etal | 1337 | 575 | 23,600 | Lot 106 E. Decatur Blvd. also Pt. Property |
| 24546 Apr. 23, 1975 | " | | " | " | Billy Gene Rains | 1337 | 582 | 19,950 | Pt. lot 3 W.A. Anderson Prop. |
| 24722 April 24, 1975 | " | | " | " | J. Wayne Butler, etal | 1337 | 586 | 27,335 | also Per. Prop. Lot 15 Dean Pastures Comm. Intty. on R & M BK 1332 pg. 822 |
| 24838 Apr. 25, 1975 | " | | " | " | Clara M. Merton | 1337 | 701 | | Assigned to Middleway Fed. B. & L. "Lynchburg Hills" also Per. Prop. |
| 24914 Apr. 25, 1975 | " | | " | " | John M. McNeely, etal Pt. etal | 1337 | 740 | 24,000 | Lot 16 Lynchburg Dr. Sec. 2 also Per. Property |
| 24994 Apr. 28, 1975 | " | | " | " | Samuel M. Strawhorn etal | 1337 | 775 | 37,500 | Lot 35 + Del Norte Estate one acre Sec 4 Mansfield Park |
| 24993 Apr. 28, 1975 | " | | " | " | James A. Mullins | 1337 | 835 | 23,200 | Lot 37 Car. Neville Cir. + Leona Degr Property |
| 24993 Apr. 28, 1975 | " | | " | " | Mary M. Mahaffey, etal | 1337 | 888 | 23,050 | Lot + Churchill Cir. Clyde also Pt. Property |
| 24993 Apr. 28, 1975 | " | | " | " | Larry A. McIntosh, etal etal | 1337 | 895 | 17,000 | Lot 2 Dighton Ave. Sec. also Per. Property |
| 24993 Apr. 28, 1975 | " | | " | " | Nirgil C. Hutchins, Jr. | 1337 | 899 | 28,000 | Lot 6 + Colonial Hills |

INDIRECT or MORTGAGEE Index to Real Estate Mortgages — Greenville County, S. C.

REG. U. S. PAT. OFFICE *Chas McClellan* County Indexes Since 1888 An Identifying Trade Mark

Open at Proper Tab according to First Letter or Letters of Name and refer to Buff Sub-Index sheet for page reference.

COTT FAMILY NAME INDEX No. 75 © 1949
MADE BY THE COTT INDEX COMPANY, COLUMBUS, OHIO
SOLD BY WALKER, EVANS & COGSWELL CO., CHARLESTON, S.C.

(7)

| FILE NUMBER DATE OF RECORD | MORTGAGEES FAMILY NAMES | GIVEN NAMES ABCDEFGHIJ | GIVEN NAMES JKLMNO | GIVEN NAMES PQRSTUVWXYZ | MORTGAGORS | BOOK | PAGE | Amount | BRIEF DESCRIPTION, LOCATION, ETC. (Not Warranted) |
|-------------------------------|----------------------------|---------------------------|-----------------------|----------------------------|---|-----------|------|--------|---|
| 25152 Apr. 30, 1975 | Collateral | | | | <i>Dr. etal</i> Henry W. Hankinson | 1338 | 65 | 40,500 | (E. Jarvis Rd.) "Forest Hgts." Lot 98 S. Jarvis circle, 75-3783 Lane |
| 25544 May 5, 1975 | " | | | " | David E. Lunn, etal | ✓ | ✓ | ✓ | fixtures - Lot 66 Brighton Dr. mtg. see Rem bk. 1336 pg. 243 Assigned to Govt Nat'l Mtg. Assn. |
| 25618 May 5, 1975 | " | | | " | John M. Sawyer, etal | 1338 | 511 | | |
| 25609 May 5, 1975 | " | | | " | David E. Lunn, etal | 1338 | 409 | 27,950 | Lot 66 Brighton Lane, "Colonial Hills" Sec. I also Per. Property |
| " | " | | | " | " " " " etal | 1338 | 409 | .00 | "Done See" |
| 25595 May 5, 1975 | " | | | " | Daniel M. Malowicki, etal | 1338 | 437 | 42,000 | Lot 121 Done See Rd. also Per. Property |
| 25588 May 5, 1975 | " | | | " | Tommy R. Phillips, etal | 1338 | 447 | 23,000 | Lot 11 Vallybrook Sec. I also Per. Property |
| 25680 May 6, 1975 | " | | | " | Donald Ray Allen, etal | Re-Record | | .00 | Old Mill Rd. "Pineforest" also Per. Property |
| 25972 May 8, 1975 | " | | | " | Robert J. Forrester, etal | 1338 | 559 | 29,250 | Lot 133 Mapleton Dr. + "Iron Oak" also Per. Propert. |
| 26199 May 12, 1975 | " | | | " | James L. Boatright, etal | 1338 | 722 | 25,000 | Lot 12 Struggle Rd., also Per. Property |
| 26220 May 12, 1975 | " | | | " | James L. Boatright By James P. Butler, atty. in fact | 1338 | 908 | 38,900 | Lot 20 Heritage Hills Moss Gardens also Per. Property |
| 26348 May 13, 1975 | " | | | " | Bobby R. Butler | 1338 | 933 | 35,750 | Lot 44 Kennington Rd. "Brook Dr. mtg. see Rem bk. 1291 pg. 358 Release in By Judgment Roll # M-1421 |
| 26348 May 13, 1975 | " | | | " | Robert L. Wewers | 1339 | 59 | | Dr. mtg. see Rem bk. 1314 pg. 795 Release in by Judgment Roll # M-1420 |
| 26292 May 13, 1975 | " | | | " | James Alton Brown, etal | 1339 | 60 | | Dr. mtg. see Rem bk. 1320 pg. 55,3 Re-Assigned to Collateral Trust Co. |
| 26460 May 14, 1975 | " | | | " | William M. Dorn, etal | 1339 | 66 | | Dr. mtg. see Rem bk. 1336 pg. 228 Assigned to Fed. Nat'l Mtg. Assn. |
| 26460 May 14, 1975 | " | | | " | Harlan W. Bolding, etal | 1339 | 152 | | Dr. mtg. see Rem bk. 1336 pg. 601 Assigned to Fed. Nat'l Mtg. Assn. |
| | | | | | Curtis Alton Nowington, etal | 1339 | 155 | | |

INDIRECT or MORTGAGEE Index to Real Estate Mortgages — Greenville County, S. C.

REG. U. S. PAT. OFFICE *Chas. McCott* County Indexes Since 1888 An Identifying Trade Mark


Open at Proper Tab according to First Letter or Letters of Name and refer to Buff Sub-Index sheet for page reference.

COTT FAMILY NAME INDEX No. 75 © 1949
MADE BY THE COTT INDEX COMPANY, COLUMBUS, OHIO
SOLD BY WALKER, EVANS & COGSWELL CO., CHARLESTON, S.C.

| FILE NUMBER DATE OF RECORD | MORTGAGEES FAMILY NAMES | GIVEN NAMES ABCDEFGHIH | GIVEN NAMES IJKLMNO | GIVEN NAMES PQRSTUWXYZ | MORTGAGORS | BOOK | PAGE | Amount | BRIEF DESCRIPTION, LOCATION, ETC. (Not Warranted) |
|-------------------------------|----------------------------|---------------------------|------------------------|---------------------------|--|-------------------|------|--------|---|
| 26457 May 14, 1975 | Collateral | | | | Investment, Co. Daniel M. Mahowicki ^{Ad} | 1339 | 158 | | For mtg. see Rem Bd. 1338 pg. 437 Assigned to First Nat'l Mtg. Assn. |
| 26585 May 15, 1975 | " | | " | " | Paul W. Nutting ^{Ad} | 1339 | 167 | 29,900 | 00 Also Personal Prop. Lot 8 + pt. Lot 9 2nd. Highways |
| 26595 May 15, 1975 | " | | " | " | Calvin C. Keys ^{Ad} | 1339 | 196 | 24,500 | 00 Hghts. - also Pers. Prop. Lot 19 Theodore St. - Carolina |
| 26658 May 16, 1975 | " | | " | " | Billy Edward Valley ^{Ad} | 1339 | 411 | | For mtg. see Rem Bd. 1269 page 332 Release Lien by Judgment Case # 17-107 75-4167 |
| 26575 " 15, 1975 | " | | " | " | Calvin C. Keys, et al | ✓ | ✓ | ✓ | fixtures - 109 Theodore Dr. |
| 26802 May 16, 1975 | " | | " | " | James W. Mathison, et al | 1339 | 333 | 27,500 | 00 Woodland Hills Lot 44 Woodland Lane |
| 26799 May 16, 1975 | " | | " | " | L. Dale Gilbert, et al | 1339 | 341 | 2,200 | 00 Meadowbrook, S.C. Lot 18 Laramie Dr. |
| 26846 May 19, 1975 | " | | " | " | Abbie O. Williams | 1339 | 452 | 21,800 | 00 Lot 2 Williams St. |
| 26906 May 19, 1975 | " | | " | " | Jahunie C. Hollingsworth | 1331 | 438 | 15,800 | 00 Lot 492 Davis St. Sec. 2, Appling Mills |
| 26898 May 19, 1975 | " | | " | " | Samuel M. Strawn, Jr. ^{Ad} | 1339 | 541 | | For mtg. see Rem Bd. 1337 pg. 775 Assigned to Fed. Nat'l Mtg. Assn. |
| 27059 May 20, 1975 | " | | " | " | Stanley A. Norman | 1339 | 570 | 13,100 | 00 Dixie Hgts. Lot Dixie Ave. |
| 27072 May 20, 1975 | " | | " | " | Ernest L. Mitchell | 1339 | 620 | | For mtg. see Rem Bd. 1336 pg. 593 Assigned to Fed. Nat'l Mtg. Assn. |
| 27071 May 20, 1975 | " | | " | " | Joseph M. Welsh ^{Ad} | 1339 | 621 | | For mtg. see Rem Bd. 1337 pg. 482 Assigned to Fed. Nat'l Mtg. Assn. |
| 27073 May 20, 1975 | " | | " | " | Larry A. McEntosh ^{Ad} | 1339 | 622 | | For mtg. see Rem Bd. 1337 pg. 482 Assigned to Fed. Nat'l Mtg. Assn. |
| 27061 May 20, 1975 | " | | " | " | Jerome C. Martin, et al | 1337 | 625 | | For mtg. see Rem Bd. 1336 pg. 75 Assigned to Fed. Nat'l Mtg. Assn. |
| 27131 May 21, 1975 | " | | " | " | Joseph M. Welsh | Re-Record 1339 | 641 | 17,950 | 00 also Pers. Property Lot 31 Sec. 1 Rockvale |

INDIRECT or MORTGAGEE Index to Real Estate Mortgages — Greenville County, S. C.

REG. U. S. PAT. OFFICE *Chas McCath* County Indexes Since 1888 An Identifying Trade Mark

 Open at Proper Tab according to First Letter or Letters of Name and refer to Buff Sub-Index sheet for page reference.


COTT FAMILY NAME INDEX No. 75 © 1949
MADE BY THE COTT INDEX COMPANY, COLUMBUS, OHIO
SOLD BY WALKER, EVANS & COGSWELL CO., CHARLESTON, S.C.

(1)

| FILE NUMBER DATE OF RECORD | MORTGAGEES FAMILY NAMES | GIVEN NAMES ABCDEFGHIJ | GIVEN NAMES JKLMNO | GIVEN NAMES PQRSTUVWXYZ | MORTGAGORS | BOOK | PAGE | Amount | BRIEF DESCRIPTION, LOCATION, ETC. (Not Warranted) |
|-------------------------------|----------------------------|---------------------------|-----------------------|----------------------------|--|------|------|--------|--|
| 27189 May 21, 1975 | Collateral | | Investment | Co. | <i>et al</i> Robert W. Campbell | 1339 | 696 | 20,750 | Lat 113 "South Forest Est." |
| 27327 May 22, 1975 | " | | " | " | <i>et al</i> Homer A. Spillers | 1339 | 768 | 23,200 | Lat 133 "Linfield Dr." |
| 27287 May 22, 1975 | " | | " | " | <i>et al</i> James P. Simpson | 1339 | 806 | | For mtg. see R.E.M. Bk. 1325 pg. 532 Assigned to Fed. Nat'l Mtg. Assn. |
| 27486 May 23, 1975 | " | | " | " | <i>et al</i> Henry W. Hankinson Jr. | 1339 | 918 | | Assigned to Fed. Nat'l Mtg. Assn. |
| " | " | | " | " | " | 1339 | 918 | | for mtg. see R.E.M. Bk. 1335 pg. 512 & replacement Bk. 1338 pg. 65 |
| 27441 May 23, 1975 | " | | " | " | <i>et al</i> Danny E. Ballou | 1339 | 835 | 20,150 | Shamrock acres Lat 77 County Park Dr. |
| 27420 May 23, 1975 | " | | " | " | <i>et al</i> James Richard Hughes | 1339 | 852 | 21,500 | Butler 30, also Per. Prop. |
| 27429 May 23, 1975 | " | | " | " | <i>et al</i> James Lewis Sutrell | 1339 | 862 | 23,900 | 1.08 ac. Tract County Rd., acc. also Per. Property |
| 27544 May 26, 1975 | " | | " | " | <i>et al</i> Thomas A. Moore | 1340 | 78 | | Lat 95, sec. 2 Longforest For mtg. see R.E.M. Bk. 1384 pg. 989 Assigned to Fed. Nat'l Mtg. Assn. |
| 27567 May 26, 1975 | " | | " | " | <i>et al</i> William C. Barber | 1339 | 995 | 23,900 | 1 Myrtleton Dr. "Longforest" Lat 121 Cor. Gallagrove, Dr. |
| 27537 May 26, 1975 | " | | " | " | <i>et al</i> Charles Glenn Casey | 1339 | 991 | 20,250 | (Wellwood sub.) also Per. Prop. |
| 27705 May 27, 1975 | " | | " | " | <i>et al</i> Denore Foster | 1340 | 87 | 15,950 | Lat 21 Gallagrove, sec. I Road Langley, also Per. Prop. |
| 27706 May 27, 1975 | " | | " | " | <i>et al</i> Jim William Silbert | 1340 | 115 | 27,800 | Lat 27 De Sylva one Augusta also Per. Property |
| 27718 May 27, 1975 | " | | " | " | <i>et al</i> Jack C. Waldrop | 1340 | 126 | 17,500 | Lat 7 Brookwood Forest 5 acres Fairview Road |
| 27703 May 27, 1975 | " | | " | " | <i>et al</i> Thomas L. Sloan | 1340 | 135 | 24,950 | "Scale acres" sec. II Lat 2 + Ph. lat 1 Hicks Court |
| 27856 May 28, 1975 | " | | " | " | <i>et al</i> Donald S. Georgian | 1340 | 242 | | For mtg. see R.E.M. Bk. 1334 pg. 867 Assigned to Fed. Nat'l Mtg. Assn. |

INDIRECT or MORTGAGEE Index to Real Estate Mortgages — Greenville County, S. C.

REG. U. S. PAT. OFFICE *Chas. McCatt* County Indexes Since 1888
An Identifying Trade Mark

 Open at Proper Tab according to First Letter or Letters of Name and refer to Buff Sub-Index sheet for page reference.

COTT FAMILY NAME INDEX No. 75 © 1949
MADE BY THE COTT INDEX COMPANY, COLUMBUS, OHIO
SOLD BY WALKER, EVANS & COGSWELL CO., CHARLESTON, S.C.

| FILE NUMBER DATE OF RECORD | MORTGAGEES FAMILY NAMES | GIVEN NAMES ABCDEFGHIH | GIVEN NAMES IJKLMNO | GIVEN NAMES PQRSTUWXYZ | MORTGAGORS | BOOK | PAGE | Amount | BRIEF DESCRIPTION, LOCATION, ETC. (Not Warranted) |
|-------------------------------|----------------------------|---------------------------|------------------------|---------------------------|----------------------------------|------|------|--------|---|
| 27855 May 28, 1975 | Collateral | | | Investment Co. | William W. Doty <i>tl</i> | 1340 | 243 | | In mty. see REM BK 1337 pg 304 Assigned to Fed. Nat. L. mty. Assn. |
| 27854 May 28, 1975 | " | | " | " | David Earl Priner <i>tl</i> | 1340 | 326 | | In mty. see REM BK 1332 pg 692 Assigned to Allstate Life Ins. Co. |
| 27774 May 28, 1975 | " | | " | " | James L. Green, <i>stae</i> | 1340 | 225 | 21,950 | .00 <i>stae</i> Colman Ave. Dept. Lot 26 Terrace Rd. |
| 27832 May 28, 1975 | " | | " | " | Richard L. Mullikin, <i>stae</i> | 1340 | 265 | 21,700 | .00 <i>stae</i> Re-Record Lot 2 also, Pr. Propert. |
| 27895 May 28, 1975 | " | | " | " | James L. Boatright, <i>stae</i> | 1340 | 279 | 37,900 | .00 <i>stae</i> Pr. Propert. Lot 25 Hunting, <i>stae</i> |
| 27938 " 29, 1975 | " | | " | " | Kenneth Lynn Dunlap, <i>stae</i> | ✓ | ✓ | ✓ | 75-4629 Piedmont Furniture Lot 15 Deer Creek Dr. |
| 28095 May 29, 1975 | " | | " | " | Kenneth Lynn Dunlap, <i>stae</i> | 1340 | 341 | 20,500 | .00 <i>stae</i> Wallerbrook also Pr. Propert. Lot 15 Deer Creek Dr., Sec. I |
| 28067 May 30, 1975 | " | | " | " | Richard Carl Hanks, <i>tl</i> | 1340 | 507 | | In mty. see REM BK 1335 pg 588 Assigned to collateral mty. Co. |
| 28067 May 30, 1975 | " | | " | " | Richard Carl Hanks, <i>tl</i> | 1340 | 508 | | In mty. see REM BK 1335 pg 588 Assigned to Fed. Nat. L. mty. Assn. |
| 28068 May 30, 1975 | " | | " | " | May Eugene Pace Jr., <i>stae</i> | 1340 | 510 | | In mty. see REM BK 1337 pg 271 Assigned to Allstate Life Ins. Co. |
| 28049 May 30, 1975 | " | | " | " | Richard D. Millner, <i>stae</i> | 1340 | 430 | 17,300 | .00 <i>stae</i> "Delaware" Lot 161 Piesady Dr., 75-4651 |
| 28139 Jun. 2, 1975 | " | | " | " | Terry Joseph Jackson, <i>tl</i> | ✓ | ✓ | ✓ | Furniture - Lot 13 Patti Dr. |
| 28300 Jun. 2, 1975 | " | | " | " | Floyd M. Duffie, <i>tl</i> | 1340 | 701 | | In mty. see REM BK 1312 pg 744 Re-assigned to Collateral Ins. Co. |
| 28281 Jun. 2, 1975 | " | | " | " | J. Earl Curry, <i>stae</i> | 1340 | 572 | 17,550 | .00 <i>stae</i> Stone Ford Co. Lot 21 Kandy St. Sec. H |
| 28271 Jun. 2, 1975 | " | | " | " | Edward Eugene Patten, <i>tl</i> | 1340 | 587 | 27,200 | .00 <i>stae</i> Sec. 10 Baffle Newby Lot 322 Pine Creek Dr., Hwy. 100, Pr. Propert. |
| 28273 Jun. 2, 1975 | " | | " | " | Mary Joseph Jackson, <i>tl</i> | 1340 | 441 | 21,500 | .00 <i>stae</i> Lot 13 Patti Dr. - 1st Section |

INDIRECT or MORTGAGEE Index to Real Estate Mortgages — Greenville County, S. C. 1

REG. U. S. PAT. OFFICE *Chas McCott* County Indexes Since 1888 An Identifying Trade Mark

Open at Proper Tab according to First Letter or Letters of Name and refer to Buff Sub-Index sheet for page reference.

COTT FAMILY NAME INDEX No. 75 © 1949
MADE BY THE COTT INDEX COMPANY, COLUMBUS, OHIO
SOLD BY WALKER, EVANS & COGSWELL CO., CHARLESTON, S.C.

(H)

| FILE NUMBER DATE OF RECORD | MORTGAGEES FAMILY NAMES | GIVEN NAMES ABCDEFGHIJ | GIVEN NAMES JKLMNO | GIVEN NAMES PQRSTUVWXYZ | MORTGAGORS | BOOK | PAGE | Amount | BRIEF DESCRIPTION, LOCATION, ETC. (Not Warranted) |
|-------------------------------|----------------------------|---------------------------|-----------------------|----------------------------|--|------|------|--------|--|
| 28434 June 3, 1975 | Collateral | | | | Investment Company Donald Ray Allen, et al | 1340 | 821 | | for mtg. see REm Bk. 1335 pg. 550 Assigned to Fed. Nat'l Mtg. Assn. + re-record. R. 1338 pg. 559 ← |
| ' | ' | | " | " | " " " | 1340 | 821 | | |
| 28428 June 3, 1975 | " | | " | " | Bobby Ray Phillips, et al | 1340 | 721 | .00 | Managhan Mills Village Sec. 2 Lot 43 Thomas St., |
| 28424 June 3, 1975 | " | | " | " | Cabrin L. Smith, et al | 1340 | 742 | .00 | Kirkwood Tracts Lot 57 Edgewood Dr., |
| 28407 June 3, 1975 | " | | " | " | Stephen J. Lister, et al | 1340 | 745 | .00 | Lacrest Hill Rd. Lots 7 & 8 = 1.52 acres |
| 28407 June 3, 1975 | " | | " | " | Raymond Thomas, et al | 1340 | 757 | .00 | "Augusta Rd. Hills" Lot 38 Cammer Ave., |
| 28409 June 3, 1975 | " | | " | " | Sary C. Clegg, et al | 1340 | 787 | .00 | 13.42 acres, Fairview Sp. |
| 28537 June 4, 1975 | " | | " | " | Raymond C. Fischer, et al | 1340 | 847 | .00 | Lat 97 1/2. Lots 96 & 98 McMakin Dr. D'ville so. also Per. Prop. |
| " | " | | " | " | " " " | 1340 | 847 | | |
| 28668 June 5, 1975 | " | | " | " | Larry J. Socher, et al | 1341 | 37 | | for mtg. see REm Bk. 1337 pg. 401 Assigned to Fed. Nat'l Mtg. Assn. |
| 28788 June 6, 1975 | " | | " | " | Jed J. Hunt, Jr., et al | 1341 | 165 | | for mtg. see REm Bk. 1335 pg. 905 Assigned to Collateral Mtg. Co. |
| 28788 June 6, 1975 | " | | " | " | Jed J. Hunt, Jr., et al | 1341 | 164 | | for mtg. see REm Bk. 1335 pg. 905 Assigned to Fed. Nat'l Mtg. Assn. |
| 28784 June 6, 1975 | " | | " | " | James Clifton Bishop, et al | 1341 | 167 | | for mtg. see REm Bk. 1335 pg. 901 Assigned to Collateral Mtg. Co. |
| 28789 June 6, 1975 | " | | " | " | James Clifton Bishop, et al | 1341 | 167 | | + re-record. R. 1341 pg. 59 ← |
| 28789 June 6, 1975 | " | | " | " | James Clifton Bishop, et al | 1341 | 166 | | Assigned to Fed. Nat'l Mtg. Assn. for mtg. see REm Bk. 1335 pg. 901 + re-record. R. 1341 pg. 59 ← |
| " | " | | " | " | " " " | 1341 | 166 | | |

INDIRECT or MORTGAGEE Index to Real Estate Mortgages — Greenville County, S. C.

REG. U. S. PAT. OFFICE *Chas. McCott* County Indexes Since 1888 An Identifying Trade Mark

Open at Proper Tab according to First Letter or Letters of Name and refer to Buff Sub-Index sheet for page reference.

COTT FAMILY NAME INDEX No. 75 © 1949
MADE BY THE COTT INDEX COMPANY, COLUMBUS, OHIO
SOLD BY WALKER, EVANS & COGSWELL CO., CHARLESTON, S. C.

| FILE NUMBER DATE OF RECORD | MORTGAGEES FAMILY NAMES | GIVEN NAMES ABCDEFGHIJ | GIVEN NAMES JKLMNO | GIVEN NAMES PQRSTUVWXYZ | MORTGAGORS | BOOK | PAGE | Amount | BRIEF DESCRIPTION, LOCATION, ETC. (Not Warranted) |
|-------------------------------|----------------------------|---------------------------|-----------------------|----------------------------|--|------|------|--------|--|
| 28790 June 6, 1975 | Collateral | | | | Investment Company Edwin E. Ritta, Jr. <i>et al</i> | 1341 | 169 | | See mtg. see REM BK. 1336 pg. 830 Assigned to Collateral Mtg. Co. |
| 28790 June 6, 1975 | " | | | | Edwin E. Ritta, Jr. <i>et al</i> | 1341 | 168 | | See mtg. see REM BK. 1336 pg. 830 Assigned to Collateral Mtg. Co. |
| 28740 June 6, 1975 | " | | | | James Clifton Bishop <i>et al</i> | 1341 | 57 | 24,000 | See mtg. see REM BK. 1336 pg. 830 Assigned to Collateral Mtg. Co. Lot 6 + 8 H. lot 65 Bradley |
| 28870 June 6, 1975 | " | | | | Jeffrey A. Mervan <i>et al</i> | 1341 | 112 | 31,000 | See mtg. see REM BK. 1336 pg. 830 Assigned to Collateral Mtg. Co. Lot 24 + 1 Pt. lot 25 Montclair ave. add. to Highlan. E. race |
| " | " | | | | " " " | 1341 | 112 | | also M. Property Cherokee Park |
| 28717 June 9, 1975 | " | | | | Herbert L. Ester, <i>et al</i> | 1341 | 187 | 14,700 | Lot 19 Conster ave., Cherokee Park |
| 28721 June 9, 1975 | " | | | | Stephen R. Rogge, <i>et al</i> | 1341 | 187 | 27,700 | See mtg. see REM BK. 1336 pg. 830 Assigned to Collateral Mtg. Co. Lot 6 + 8 H. lot 65 Bradley |
| 29249 June 11, 1975 | " | | | | Carroll E. Wynn | 1341 | 412 | 10,450 | See mtg. see REM BK. 1336 pg. 830 Assigned to Collateral Mtg. Co. Lot 77 Circle Rd. Albany |
| 29363 June 12, 1975 | " | | | | Billy Gene Raines, <i>et al</i> | 1341 | 608 | | See mtg. see REM BK. 1336 pg. 830 Assigned to Collateral Mtg. Co. |
| 29445 June 13, 1975 | " | | | | Dorced Roy Allen, <i>et al</i> | 1341 | 728 | | See mtg. see REM BK. 1336 pg. 830 Assigned to Collateral Mtg. Co. |
| " | " | | | | " " " | 1341 | 728 | | See mtg. see REM BK. 1336 pg. 830 Assigned to Collateral Mtg. Co. |
| 29648 June 16, 1975 | " | | | | Carl H. Loff, <i>et al</i> | 1341 | 780 | 32,500 | See mtg. see REM BK. 1336 pg. 830 Assigned to Collateral Mtg. Co. Lot 15 unit 1 ave. "Oakland" etc. etc. B |
| 29819 June 18, 1975 | " | | | | Stuart M. Naughton, <i>et al</i> | 1341 | 948 | 37,500 | See mtg. see REM BK. 1336 pg. 830 Assigned to Collateral Mtg. Co. Lot 11 W. Mountainview Sec. IV "Bellingham" |
| 29754 June 18, 1975 | " | | | | Charles E. Lighton, <i>et al</i> | 1341 | 900 | 31,500 | See mtg. see REM BK. 1336 pg. 830 Assigned to Collateral Mtg. Co. Lot 42 Brookmore Rd., Woodland Hills |
| 27836 June 18, 1975 | " | | | | James W. Matheson, <i>et al</i> | 1341 | 970 | 27,500 | See mtg. see REM BK. 1336 pg. 830 Assigned to Collateral Mtg. Co. Lot 44 Woodland Lane, Woodland Hills |
| 29820 June 18, 1975 | " | | | | Reinhard L. Mulliken | 1342 | 37 | 21,700 | See mtg. see REM BK. 1336 pg. 830 Assigned to Collateral Mtg. Co. Lot 2, also Sec. Prop. |

INDIRECT or MORTGAGEE Index to Real Estate Mortgages — Greenville County, S. C.

REG. U. S. PAT. OFFICE *Chas. McCott* County Indexes Since 1888 An Identifying Trade Mark

👉 Open at Proper Tab according to First Letter or Letters of Name and refer to Buff Sub-Index sheet for page reference.

COTT FAMILY NAME INDEX No. 75 © 1949
MADE BY THE COTT INDEX COMPANY, COLUMBUS, OHIO
SOLD BY WALKER, EVANS & COGSWELL CO., CHARLESTON, S.C.

(I)

| FILE NUMBER | MORTGAGEES | GIVEN NAMES | GIVEN NAMES | GIVEN NAMES | MORTGAGORS | BOOK | PAGE | Amount | BRIEF DESCRIPTION, LOCATION, ETC. (Not Warranted) |
|------------------------|--------------|-------------|-------------|-------------|-------------------------|------|------|---------------|--|
| DATE OF RECORD | FAMILY NAMES | ABCDEFGH | IJKLMNO | PQRSTUVWXYZ | | | | | |
| 29854 Jun. 18, 1975 | Collateral | | Investment | Co. | Charles R. Renty, Jr. | 1341 | 986 | .00 23,900 | "Waldwood" also by deed. Lot 6 Seminole Dr., For mtg. see Rem Bk. 1340 pg. 135 Assigned to being that mtg. Ann. |
| 30227 June 20, 1975 | " | | " | " | Thomas L. Sloan, et al | 1342 | 320 | .00 | also 1st Property Lot 20 S. Franklin Rd., |
| 30069 Jun. 20, 1975 | " | | " | " | Lilly J. Fulghum | 1342 | 176 | .00 19,900 | Lot 4 Lockvale Sec. I Junglemood South St. Lot 17, Junglemood Dr. Sec. 2 |
| 30194 Jun. 20, 1975 | " | | " | " | Thomas L. Hunt, et al | 1342 | 232 | .00 18,900 | Lot 17, Junglemood Dr. Sec. 2 |
| 30123 Jun. 20, 1975 | " | | " | " | Hezekiah Wilson, Jr. | 1342 | 210 | .00 24,150 | Lot 47, Park "Waldwood" also by deed |
| 30187 Jun. 20, 1975 | " | | " | " | Thomas L. Maxie, et al | 1342 | 243 | .00 31,900 | Lot 50 Williams, Jr., "Paramount" Lot |
| 30344 Jun. 23, 1975 | " | | " | " | Charlie Sambrill | 1342 | 343 | .00 13,600 | Lot 204 Washy Circle, For mtg. see Rem Bk. 1166 pg. 477 Release Lien by Judgment Rec# M-2127 |
| 30345 Jun. 23, 1975 | " | | " | " | Martin O. Bastie | 1342 | 346 | .00 16,150 | For mtg. see Rem Bk. 1293 pg. 515 Release Lien by Judgment Rec# M-2126 |
| 30475 June 25, 1975 | " | | " | " | Albert L. Smith | 1342 | 606 | .00 | |
| 30475 June 25, 1975 | " | | " | " | Charles E. Dixon, et al | 1342 | 607 | .00 | |
| 30587 June 25, 1975 | " | | " | " | Ronald L. ... | 1342 | 501 | .00 | |
| 30771 June 27, 1975 | " | | " | " | James A. ... | 1342 | 195 | .00 | |
| 30710 June 27, 1975 | " | | " | " | Joseph ... | 1342 | ... | .00 | |
| 30780 June 27, 1975 | " | | " | " | Harry Emmott McGill | 1342 | 711 | .00 14,400 | Park Lot 25 Oak Dr., Kentland |
| 30838 June 27, 1975 | " | | " | " | Kenneth E. Flanagan | 1342 | 749 | .00 27,500 | Flanagan Dr. Rept part prop. Kenneth Earl |
| 30827 June 27, 1975 | " | | " | " | O'Neil Dagan, et al. | 1342 | 773 | .00 26,700 | part prop. Lot 32 N.H. Cor, prop. also |

1 INDIRECT or MORTGAGEE Index to Real Estate Mortgages — Greenville County, S. C.

(I) REG. U. S. PAT. OFFICE *Chas. McCall* County Indexes Since 1888 An Identifying Trade Mark

Open at Proper Tab according to First Letter or Letters of Name and refer to Buff Sub-Index sheet for page reference.

COTT FAMILY NAME INDEX No. 75 © 1949
MADE BY THE COTT INDEX COMPANY, COLUMBUS, OHIO
SOLD BY WALKER, EVANS & COGSWELL CO., CHARLESTON, S.C.

| FILE NUMBER DATE OF RECORD | MORTGAGEES FAMILY NAMES | GIVEN NAMES ABCDEFGHIJ | GIVEN NAMES JKLMNO | GIVEN NAMES PQRSTUVWXYZ | MORTGAGORS | BOOK | PAGE | Amount | BRIEF DESCRIPTION, LOCATION, ETC. (Not Warranted) |
|-------------------------------|----------------------------|---------------------------|-----------------------|----------------------------|---------------------------------------|------|------|--------|---|
| 30845 Jun. 27, 1975 | Collateral | | Investment | Co. | <i>etal</i> Charles D. Morgan | 1342 | 817 | | For mtg. see REM BK. 1337 Pg. 75 assign to collateral mtg. Co. |
| 30914 Jun. 30, 1975 | " | | " | " | Sandra A. King | 1342 | 823 | 13,500 | Lot 20 Long Pine Dr. |
| 30928 Jun. 30, 1975 | " | | " | " | Betty J. Evans | 1342 | 834 | 15,600 | "Plymouth" also "A" Sec. 2 Lot 114 Crossing Circle |
| 35956 Jun. 30, 1975 | " | | " | " | Edward W. Linn, Jr. | 1342 | 849 | 39,500 | roughly also for. prop. Lot 237, Sec. E. B. 100 |
| 81 Jul. 1, 1975 | " | | " | " | <i>etal</i> Jerry Melvin Dwyer | 1342 | 953 | 72,950 | Woffington, also for. prop. Lot 34, Woffington, also for. prop. |
| 103 Jul. 1, 1975 | " | | " | " | <i>etal</i> Charles D. Morgan | 1343 | 69 | | For mtg. see REM BK. 1337 Pg. 75 assign to Fed. Nat'l mtg. assn. |
| 285 Jul. 2, 1975 | " | | " | " | <i>etal</i> Stewart Lee Brittonham | 1343 | 131 | 21,950 | Lot 31, Woffington, also for. prop. |
| 187 Jul. 2, 1975 | " | | " | " | <i>etal</i> Charles J. Johnson | 1343 | 174 | 18,350 | Sec. 2, Woffington - 1/2 Lot 5, Woffington, also for. prop. |
| 329 Jul. 3, 1975 | " | | " | " | <i>etal</i> Frederick W. Bunch | 1343 | 214 | 35,500 | Woffington - 1/2 Lot 7, Woffington, also for. prop. |
| 411 Jul. 3, 1975 | " | | " | " | James B. Carlton, <i>etal</i> | 1343 | 267 | 23,950 | Woffington, also for. prop. Lot 2, Woffington, also for. prop. |
| 533 Jul. 7, 1975 | " | | " | " | George M. Perry, <i>etal</i> | 1343 | 301 | 17,350 | "Maple Grove" Lot 7, Woffington, also for. prop. |
| 616 Jul. 8, 1975 | " | | " | " | <i>etal</i> Louis Joseph Subrizi | 1343 | 433 | 26,000 | Brentwood, Sec. 2, Woffington Lot 5, Brentwood, Woffington |
| 917 Jul. 11, 1975 | " | | " | " | Robert M. O'Shea, <i>etal</i> | 1343 | 630 | 31,500 | "Brentwood" also for. prop. Lot 62, Brentwood Dr. |
| 1142 July 14, 1975 | " | | " | " | F. Wayne Butler, <i>etal</i> | 1343 | 907 | | For mtg. see REM BK. 1337 Pg. 84 Assigned to Fed. Nat'l mtg. assn. |
| 1128 Jul. 14, 1975 | " | | " | " | Paul B. Murphy | 1343 | 882 | 20,950 | Furman Hts. also for. prop. Lot 15, Long Forest Dr., New |
| 1105 Jul. 14, 1975 | " | | " | " | Eugene J. Strozier, <i>etal</i> | 1343 | 911 | 34,950 | "Cherokee Forest" Lot 4, Windward Dr. |

INDIRECT or MORTGAGEE Index to Real Estate Mortgages — Greenville County, S. C.

REG. U. S. PAT. OFFICE *Chas McCott* County Indexes Since 1888
An Identifying Trade Mark

 Open at Proper Tab according to First Letter or Letters of Name and refer to Buff Sub-Index sheet for page reference.

COTT FAMILY NAME INDEX No. 75 © 1949
MADE BY THE COTT INDEX COMPANY, COLUMBUS, OHIO
SOLD BY WALKER, EVANS & COGSWELL CO., CHARLESTON, S.C.

(J)

| FILE NUMBER DATE OF RECORD | MORTGAGEES FAMILY NAMES | GIVEN NAMES ABCDEFGHIJ | GIVEN NAMES KLMNO | GIVEN NAMES PQRSTUVWXYZ | MORTGAGORS | BOOK | PAGE | Amount | BRIEF DESCRIPTION, LOCATION, ETC. (Not Warranted) |
|-------------------------------|----------------------------|---------------------------|----------------------|----------------------------|---------------------------------|------|------|----------------------|---|
| 1237 July 15, 1975 | Collateral | | Investment | Co, | Joseph M. Welch, et al | 1343 | 796) | | Assigned to Fed. Nat'l Mtg. Assn. for mtg. see REM Bk. 1331 pg. 732 |
| " | " | | " | " | " " " " | 1343 | 796) | | Re-assigned Bk. 1331 pg. 241 |
| 1228 July 15, 1975 | " | | " | " | John M. McNeely, et al | 1343 | 797 | | Assigned to Fed. Nat'l Mtg. Assn. see mtg. see REM Bk. 1331 pg. 740 |
| 1209 July 15, 1975 | " | | " | " | Rozella A. Langston | 1343 | 781 | 26,000 ⁰⁰ | Also see A Lot 75 Carolina Ave. "Newer |
| 1243 July 15, 1975 | " | | " | " | William C. James, et al | 1343 | 967 | 33,950 ⁰⁰ | also per Prop. Lot 78 Heathwood Dr. Heathwood |
| 1263 July 15, 1975 | " | | " | " | J. D. Riddle, et al | 1343 | 971 | 17,700 ⁰⁰ | Lot 77 Heathwood Dr. Heathwood |
| 1500 July 17, 1975 | " | | " | " | Joseph E. Kauter, et al | 1344 | 74 | 30,400 ⁰⁰ | Lot 27 "Oakwood Haven" see mtg. see REM Bk. 1340 pg. 847 |
| 1793 July 21, 1975 | " | | " | " | Raymond C. Fischer, et al | 1344 | 347 | | Assigned to Fed. Nat'l Mtg. Assn. Sylvan Hills |
| 1753 July 21, 1975 | " | | " | " | Annie Y. Mills | 1344 | 363 | 14,450 ⁰⁰ | Lot 71, Milton Dr. |
| 1782 July 21, 1975 | " | | " | " | Phillip L. Dyer, et al | 1344 | 325 | 24,950 ⁰⁰ | Lot 252 Bellwood Circle Westwood Sec. 3 Sville |
| " | " | | " | " | " " " " | 1344 | 325 | | also per Prop. |
| 1925 July 22, 1975 | " | | " | " | Edward Eugene Porter, Jr. et al | 1344 | 449 | | see mtg. see REM Bk. 1340 pg. 589 Assigned to Fed. Nat'l Mtg. Assn. |
| 1864 July 22, 1975 | " | | " | " | Richard J. Dunbar, et al | 1344 | 368 | 22,500 ⁰⁰ | Lot 11 Car. Monticello Ave. & Brunson Ave. (Grace St.) "Henn Brown Park" also per prop. |
| " | " | | " | " | " " " " | 1344 | 368 | | see mtg. see REM Bk. 1342 pg. 175 |
| 2030 July 23, 1975 | " | | " | " | Billy J. Fulghum, et al | 1344 | 529 | | Assigned to Fed. Nat'l Mtg. Assn. |
| 2124 July 24, 1975 | " | | " | " | Harry Emmett Mezill | 1344 | 642 | | see mtg. see REM Bk. 1342 pg. 711 Assigned to Collateral Mtg. Co. |

INDIRECT or MORTGAGEE Index to Real Estate Mortgages — Greenville County, S. C.

REG. U. S. PAT. OFFICE *Chas McCott* County Indexes Since 1888 An Identifying Trade Mark

Open at Proper Tab according to First Letter or Letters of Name and refer to Buff Sub-Index sheet for page reference.

COTT FAMILY NAME INDEX No. 75 © 1949
MADE BY THE COTT INDEX COMPANY, COLUMBUS, OHIO
SOLD BY WALKER, EVANS & COGSWELL CO., CHARLESTON, S.C.

| FILE NUMBER DATE OF RECORD | MORTGAGEES FAMILY NAMES | GIVEN NAMES ABCDEFGHIJ | GIVEN NAMES KLMNO | GIVEN NAMES PQRSTUVWXYZ | MORTGAGORS | BOOK | PAGE | Amount | BRIEF DESCRIPTION, LOCATION, ETC. (Not Warranted) |
|-------------------------------|----------------------------|---------------------------|----------------------|----------------------------|--|------|------|--------|--|
| 2123 July 24, 1975 | Collateral | | | | Investment Company Harry Emmett McGill | 1344 | 643 | | For mtg. see Rem. bk. 1341 pg. 711 Assigned to Fed. Nat'l Mtg. Assn. |
| 2132 July 24, 1975 | " | | | | Charles E. Leighton, et al | 1344 | 651 | | For mtg. see Rem. bk. 1341 pg. 960 Assigned to Fed. Nat'l Mtg. Assn. |
| 2133 July 24, 1975 | " | | | | Charles R. Renty, Jr. et al | 1344 | 652 | | For mtg. see Rem. bk. 1341 pg. 788 Assigned to Collateral Mtg. Co. |
| 2129 July 24, 1975 | " | | | | Charles R. Renty, Jr. et al | 1344 | 646 | | For mtg. see Rem. bk. 1341 pg. 984 Assigned to Fed. Nat'l Mtg. Assn. |
| 2105 July 24, 1975 | " | | | | Frederick L. Bennett | 1344 | 588 | 18,750 | also for Prop. Lot 9 Maple St. St. Louis |
| 2154 July 24, 1975 | " | | | | Danny W. James, et al | 1344 | 604 | 36,850 | Windsale Forest Sec. II Lot 87 Arnsdale Dr. |
| 2231 July 25, 1975 | " | | | | Charles H. Smith & Pabe et al | 1344 | 706 | | For mtg. see Rem. bk. 1300 pg. 525 Release lien by Judgment Roll # 172610 |
| 2230 July 25, 1975 | " | | | | Lamar T. Gearing, et al | 1344 | 707 | | For mtg. see Rem. bk. 1315 pg. 804 Release lien by Judgment Roll # 172607 |
| 2264 July 25, 1975 | " | | | | Marvin S. Stone, et al | 1344 | 724 | | For mtg. see Rem. bk. 1238 pg. 651 Release lien by Judgment Roll # 172608 |
| 2243 July 25, 1975 | " | | | | Robert E. Wilbanks, Jr. et al | 1344 | 691 | 26,050 | Lot 50 + 51 Janglewood Dr. "Janglewood" Rev. Sec. I 7 Sec. II |
| 2358 July 28, 1975 | " | | | | James W. Bowden et al | 1344 | 776 | 23,850 | "Stamton notes" Lot 20 Latti Dr. |
| 2484 July 29, 1975 | " | | | | Dary C. Cheek, et al | 1344 | 894 | | For mtg. see Rem. bk. 1340 pg. 782 Assigned to Fed. Nat'l Mtg. Assn. |
| 2461 July 31, 1975 | " | | | | Willie A. Hill et al | 1344 | 963 | 12,500 | "Maple Crest" Lot 44 Janglewood Dr. Sec. I |
| 2573 July 31, 1975 | " | | | | Robert Michael Bacon et al | 1345 | 14 | 37,750 | note & etc. 2226 PM. Prop. Lot 142 Dec. North St. Del. |

INDIRECT or MORTGAGEE Index to Real Estate Mortgages — Greenville County, S. C.

REG. U. S. PAT. OFFICE *Chas McCorkle* County Indexes Since 1888 An Identifying Trade Mark

 Open at Proper Tab according to First Letter or Letters of Name and refer to Buff Sub-Index sheet for page reference.

COTT FAMILY NAME INDEX No. 75 © 1949
MADE BY THE COTT INDEX COMPANY, COLUMBUS, OHIO
SOLD BY WALKER, EVANS & COGSWELL CO., CHARLESTON, S.C.

(K)

| FILE NUMBER DATE OF RECORD | MORTGAGEES FAMILY NAMES | GIVEN NAMES ABCDEFGHIJ | GIVEN NAMES JKLMNO | GIVEN NAMES PQRSTUVWXYZ | MORTGAGORS | BOOK | PAGE | Amount | BRIEF DESCRIPTION, LOCATION, ETC. (Not Warranted) |
|-------------------------------|----------------------------|---------------------------|-----------------------|----------------------------|--|------|------|---------------|---|
| 2633 July 30, 1975 | Collateral | | Investment | , Co. | <i>etal</i> Dilbert S. Landreth | 1345 | 32 | .00 11,400 | Lot 47 E. Welham St. (William St.) "Anderson H. Highlands" |
| " " | " | | " | " | " " " | 1345 | 32 | | "Pleasant Valley" |
| 2641 July 30, 1975 | " | | " | " | Betty S. Gordon | 1345 | 42 | .00 15,000 | Lot 251 Patomac ave., For mtg. see Rem Bk. 1342 pg. 200 Assigned to Fed. Nat'l Mtg. Assn. |
| 2653 July 30, 1975 | " | | " | " | Hezziechiah Lukan Jr. | 1345 | 77 | | For mtg. see Rem Bk. 1342 pg. 343 Assigned to Collateral Mtg. Co. |
| 2777 July 31, 1975 | " | | " | " | Charlie Gambrell Jr. | 1345 | 187 | | For mtg. see Rem Bk. 1342 pg. 343 Assigned to Fed. Nat'l Mtg. Assn. |
| 2777 July 31, 1975 | " | | " | " | Charlie Gambrell Jr. | 1345 | 188 | | Georgia State Smith Fairview |
| 2749 July 31, 1975 | " | | " | " | Nathan Bayl Felkel | 1345 | 120 | .00 19,500 | Lot 47 Chelyenne Dr., W. |
| 2813 Aug. 1, 1975 | " | | " | " | James J. Eaton | 1345 | 192 | .00 25,000 | Lot 8 Becky Gibson Rd. "Pander Lake Village" |
| " " | " | | " | " | " " " | 1345 | 192 | | O'Neal St. also Per. Propert. |
| 2986 Aug. 4, 1975 | " | | " | " | Charles J. Johnson | 1345 | 396 | | For mtg. see Rem Bk. 1343 pg. 196 Assigned to Fed. Nat'l Mtg. Assn. |
| 2989 Aug. 4, 1975 | " | | " | " | Zerry Joseph Jackson | 1345 | 402 | | For mtg. see Rem Bk. 1340 pg. 661 Assigned to Collateral Mtg. Co. |
| 2988 Aug. 4, 1975 | " | | " | " | Zerry Joseph Jackson | 1345 | 401 | | For mtg. see Rem Bk. 1340 pg. 661 Assigned to Fed. Nat'l Mtg. Assn. |
| 2971 Aug. 4, 1975 | " | | " | " | Jeffrey A. Merriam | 1345 | 404 | | For mtg. see Rem Bk. 1341 pg. 119 Assigned to Manchester Fed. Nat'l Mtg. Assn. |
| 3069 Aug. 4, 1975 | " | | " | " | Carroll E. Wynn | 1345 | 406 | | For mtg. see Rem Bk. 1341 pg. 413 Assigned to Collateral Mtg. Co. |
| 3064 Aug. 4, 1975 | " | | " | " | Carroll E. Wynn | 1345 | 408 | | For mtg. see Rem Bk. 1341 pg. 412 Assigned to Fed. Nat'l Mtg. Assn. |
| 2963 Aug. 4, 1975 | " | | " | " | <i>sp Robert L. Mahley Jr.</i> Robert L. Mahley Jr. | 1345 | 308 | .00 19,850 | "Oakland Way" H. lot 6 blk A |

INDIRECT or MORTGAGEE Index to Real Estate Mortgages — Greenville County, S. C.

REG. U. S. PAT. OFFICE *Cott* County Indexes Since 1888 An Identifying Trade Mark

 Open at Proper Tab according to First Letter or Letters of Name and refer to Buff Sub-Index sheet for page reference.

COTT FAMILY NAME INDEX No. 75 © 1949
MADE BY THE COTT INDEX COMPANY, COLUMBUS, OHIO
SOLD BY WALKER, EVANS & COGSWELL CO., CHARLESTON, S.C.

| FILE NUMBER DATE OF RECORD | MORTGAGEES FAMILY NAMES | GIVEN NAMES ABCDEFGHIJ | GIVEN NAMES JKLMNO | GIVEN NAMES PQRSTUVWXYZ | MORTGAGORS | BOOK | PAGE | Amount | BRIEF DESCRIPTION, LOCATION, ETC. (Not Warranted) |
|-------------------------------|----------------------------|---------------------------|-----------------------|----------------------------|--|------|------|---------------|---|
| 3044 Aug. 4, 1975 | Collateral | | | Investment, Cp. | <i>etal</i> Larry W. Buckner | 1345 | 333 | .00 27,500 | "Colonial Hills" Sec. II Lot 27 Embury St. |
| 3221 Aug. 5, 1975 | " | | | " | <i>etal</i> Stuart M. Vaughn, Jr. | 1345 | 452 | | For mtg. on Rem. Bl. 1341 pg. 948 Assigned to Boston Fed. S. & L. Assn. |
| 3205 Aug. 5, 1975 | " | | | " | Carl N. Raff, <i>etal</i> | 1345 | 527 | | For mtg. on REM. Blk. 1341 pg. 780 Assigned to Boston Fed. S. & L. Assn. |
| 3234 Aug. 5, 1975 | " | | | " | Randolph Jackson | ✓ | ✓ | ✓ | 75-6834 fixtures - Sherman Lane |
| 3158 Aug. 5, 1975 | " | | | " | Emily Marie Thoner | 1345 | 430 | 11,350 | "Pleasant Valley" Lot 337 Pleasant Ave., near S. W. Highway, "Forest" |
| 3218 Aug. 5, 1975 | " | | | " | <i>etal</i> Charles W. Sharpe, | 1345 | 437 | 17,500 | Lot 257 Summit St. Street In front of |
| 3245 Aug. 5, 1975 | " | | | " | Randolph Jackson | 1345 | 445 | 27,500 | Lot Sherman Lane, etc. For mtg. on Rem. Bl. 1341 pg. 948 |
| 3375 Aug. 6, 1975 | " | | | " | Clarence M. Cullough | 1345 | 636 | | Released by deed to For mtg. on Rem. Bl. 1341 pg. 948 |
| 3315 Aug. 6, 1975 | " | | | " | <i>etal</i> Marie J. Sullivan, | 1345 | 637 | | Released by deed to View also Per. Prop. |
| 3284 Aug. 6, 1975 | " | | | " | <i>etal</i> John J. Monteith, Jr. | 1345 | 538 | 18,500 | Lot 35936 All C City View also Per. Prop. |
| 3515 Aug. 7, 1975 | " | | | " | <i>etal</i> Marion L. Payne | 1345 | 697 | 29,950 | Lot 41 Beckman Hills Maple Ave., W. of Highway 107A. |
| 3511 Aug. 7, 1975 | " | | | " | <i>etal</i> Larry D. Reynolds, | 1345 | 717 | 17,500 | Lot 4074 William Ave. For mtg. on Rem. Bl. 1341 pg. 948 |
| 3643 Aug. 8, 1975 | " | | | " | Thomas J. Maye, <i>etal</i> | 1345 | 860 | | Assigned to National Mtg. Assn. For mtg. on Rem. Bl. 1342 pg. 243 |
| 3643 Aug. 8, 1975 | " | | | " | <i>etal</i> Thomas J. Maye, <i>etal</i> | 1345 | 864 | | Assigned to Fed. Nat. Mtg. Assn. "Country Club Ranches" |
| 3572 Aug. 8, 1975 | " | | | " | Melvin J. Burton, | 1345 | 771 | 12,750 | Lot 36 DeCay St. Ave. View also Per. Prop. |
| 3666 Aug. 8, 1975 | " | | | " | <i>etal</i> Carolyn M. Stevenson | 1345 | 806 | 23,500 | Lot 4 Summit St. Rem. Bl. |

INDIRECT or MORTGAGEE Index to Real Estate Mortgages — Greenville County, S. C.

REG. U. S. PAT. OFFICE *Chas. McCall* County Indexes Since 1888 An Identifying Trade Mark

Open at Proper Tab according to First Letter or Letters of Name and refer to Buff Sub-Index sheet for page reference.

COTT FAMILY NAME INDEX No. 75 © 1949
MADE BY THE COTT INDEX COMPANY, COLUMBUS, OHIO
SOLD BY WALKER, EVANS & COGSWELL CO., CHARLESTON, S.C.

(L)

| FILE NUMBER DATE OF RECORD | MORTGAGEES FAMILY NAMES | GIVEN NAMES ABCDEFGHIJ | GIVEN NAMES JKLMNOPQ | GIVEN NAMES RSTUVWXYZ | MORTGAGORS | BOOK | PAGE | Amount | BRIEF DESCRIPTION, LOCATION, ETC. (Not Warranted) |
|-------------------------------|----------------------------|---------------------------|-------------------------|--------------------------|--------------------------------|------|------|---------------|---|
| 3668 Aug. 8, 1975 | Collateral | | Investment Co. | | <i>etal</i> Larry W. Fields | 1345 | 810 | .00 27,000 | "Colonial Mills" Lot 249 Wroughton St. For mtg. see Rem. Bd. 1337 pg. 888 |
| 3766 Aug. 11, 1975 | " | | " | | Larry M. Mahaffey | 1345 | 971 | | Assigned to Fed. Nat'l Mtg. Assn. For mtg. see Rem. Bd. 1342 pg. 749 |
| 3776 Aug. 11, 1975 | " | | " | | Kenneth E. Flanagan | 1345 | 972 | | Assigned to Collateral Mtg. Co. For mtg. see Rem. Bd. 1342 pg. 749 |
| 3776 Aug. 11, 1975 | " | | " | | Kenneth E. Flanagan | 1345 | 972 | | Assigned to Fed. Nat'l Mtg. Assn. |
| 3794 Aug. 11, 1975 | " | | " | | David J. Bigard | 1345 | 929 | 8,950 | Lot 12 Chick Springs Eachman Hgts. |
| 3721 Aug. 11, 1975 | " | | " | | James D. master, <i>etal</i> | 1345 | 911 | .00 18,900 | Lot 41, mpxcy one. For mtg. see Rem. Bd. 1342 pg. 346 |
| 3927 Aug. 12, 1975 | " | | " | | Marvin D. Bostic | 1345 | 999 | | Assigned to Collateral Mtg. Co. For mtg. see Rem. Bd. 1342 pg. 346 |
| 3928 Aug. 12, 1975 | " | | " | | Marvin D. Bostic | 1346 | 84 | | Assigned to Fed. Nat'l Mtg. Assn. Clearview Hgts. |
| 3912 Aug. 12, 1975 | " | | " | | George W. Bell, Jr. | 1345 | 982 | .00 17,550 | Lot 12 Eastview Dr. For mtg. see Rem. Bd. 1343 pg. 267 |
| 4094 Aug. 13, 1975 | " | | " | | James B. Carlton | 1346 | 184 | | Assigned to Collateral Mtg. Co. For mtg. see Rem. Bd. 1343 pg. 267 |
| 4094 Aug. 13, 1975 | " | | " | | James B. Carlton | 1346 | 185 | | Assigned to Fed. Nat'l Mtg. Assn. For mtg. see Rem. Bd. 1340 pg. 742 |
| 4163 Aug. 13, 1975 | " | | " | | Calvin L. Smith | 1346 | 186 | | Assigned to Fed. Nat'l Mtg. Assn. For mtg. see Rem. Bd. 1342 pg. 232 |
| 4163 Aug. 14, 1975 | " | | " | | Thomas L. Hunt, Jr. | 1346 | 246 | | Assigned to Collateral Mtg. Co. For mtg. see Rem. Bd. 1342 pg. 232 |
| 4165 Aug. 14, 1975 | " | | " | | Thomas L. Hunt, Jr. | 1346 | 214 | | Assigned to Fed. Nat'l Mtg. Assn. Shandon Plant |
| 4353 Aug. 14, 1975 | " | | " | | Tommy D. Keiper | 1346 | 196 | .00 7,750 | Lot 285 sec. 2 abney mills |
| Aug. 18, 1975 | " | | " | | C. Wilson Loub, Jr. | 1346 | 380 | .00 21,600 | Lot 3 S.C. Hwy. 183 |

INDIRECT or MORTGAGEE Index to Real Estate Mortgages — Greenville County, S. C.

REC. U. S. PAT. OFFICE *Cott* County Indexes Since 1888 An Identifying Trade Mark

Open at Proper Tab according to First Letter or Letters of Name and refer to Buff Sub-Index sheet for page reference.

COTT FAMILY NAME INDEX No. 75 © 1949
MADE BY THE COTT INDEX COMPANY, COLUMBUS, OHIO
SOLD BY WALKER, EVANS & COGSWELL CO., CHARLESTON, S.C.

| FILE NUMBER DATE OF RECORD | MORTGAGEES FAMILY NAMES | GIVEN NAMES ABCDEFGHIJ | GIVEN NAMES JKLMNO | GIVEN NAMES PQRSTUVWXYZ | MORTGAGORS | BOOK | PAGE | Amount | BRIEF DESCRIPTION, LOCATION, ETC. (Not Warranted) |
|-------------------------------|----------------------------|---------------------------|-----------------------|----------------------------|-----------------------------|------|------|---------------|--|
| 4444 Aug. 18, 1975 | Collateral | | | Investment Co. | Charles Edgar Bingham | 1346 | 401 | .00 23,500 | also M. Prop. Lot 2 Churchill Circle for mtg. see REM Bl. 1344 pg. 604 Assigned to Gen Nat'l Mtg. Assn. |
| 4405 Aug. 18, 1975 | " | | | " | Danny V. James, et al | 1346 | 422 | | |
| 4493 Aug. 19, 1975 | " | | | " | Phillip L. Dyer, et al | 1346 | 526 | | Assigned to Flushing Fed. N. & L. Assn. of Flushing, N.Y. - for mtg. see REM Bl. 1344 pg. 325 |
| " | " | | | " | " " " | 1346 | 526 | | |
| 4518 Aug. 19, 1975 | " | | | " | Oscar Keys Clamp, Jr. et al | 1346 | 497 | .00 24,000 | Lot 205 Aspenwood Dr., "Westwood" Sec 3 S.ville also M. Prop. |
| " | " | | | " | " " " " | 1346 | 497 | | |
| 4443 Aug. 18, 1975 | " | | | " | Charles Edgar Bingham | | | | 75-7295 Fixtures - Lot 2 Churchill Circle for mtg. see REM Bl. 1344 pg. 604 Assigned to Fed. Nat'l Mtg. Assn. |
| 4604 Aug. 20, 1975 | " | | | " | Sandra A. King | 1346 | 539 | | for mtg. see REM Bl. 1344 pg. 834 Assigned to Collateral mtg. Assn. |
| 4632 Aug. 20, 1975 | " | | | " | Donald Lee Starnes, et al | 1346 | 610 | | for mtg. see REM Bl. 1344 pg. 834 Assigned to Collateral mtg. Assn. |
| 4656 Aug. 20, 1975 | " | | | " | Charles H. Humphreys | 1346 | 511 | | for mtg. see REM Bl. 1344 pg. 834 Assigned to Collateral mtg. Assn. |
| 4703 Aug. 21, 1975 | " | | | " | Joe B. Murphy | 1346 | 674 | | for mtg. see REM Bl. 1344 pg. 834 Assigned to Collateral mtg. Assn. |
| 4814 Aug. 22, 1975 | " | | | " | Betty J. Evans | 1346 | 582 | | for mtg. see REM Bl. 1344 pg. 834 Assigned to Collateral mtg. Assn. |
| 8414 Aug. 22, 1975 | " | | | " | Betty J. Evans | 1346 | 851 | | for mtg. see REM Bl. 1344 pg. 834 Assigned to Collateral mtg. Assn. |
| 4825 Aug. 22, 1975 | " | | | " | Willie B. Evans, et al | 1346 | 778 | .00 18,050 | Wellmont Park Lot 15 Patton Rd. |
| 5039 Aug. 25, 1975 | " | | | " | Victor M. Blue, et al | 1346 | 925 | .00 29,800 | Lots 13 & 14 Fair Hgts. |
| 4938 Aug. 25, 1975 | " | | | " | Tommy D. Lesby, et al | 1346 | 812 | .00 17,000 | Lot 74 Jasmine Dr. |

INDIRECT or MORTGAGEE Index to Real Estate Mortgages — Greenville County, S. C.

REG. U. S. PAT. OFFICE *Chas. McCatt* County Indexes Since 1888 An Identifying Trade Mark

Open at Proper Tab according to First Letter or Letters of Name and refer to Buff Sub-Index sheet for page reference.

COTT FAMILY NAME INDEX No. 75 © 1949
MADE BY THE COTT INDEX COMPANY, COLUMBUS, OHIO
SOLD BY WALKER, EVANS & COGSWELL CO., CHARLESTON, S.C.

(1)

| FILE NUMBER DATE OF RECORD | MORTGAGEES FAMILY NAMES | GIVEN NAMES ABCDEFGH | GIVEN NAMES IJKLMNO | GIVEN NAMES PQRSTUVWXYZ | MORTGAGORS | BOOK | PAGE | Amount | BRIEF DESCRIPTION, LOCATION, ETC. (Not Warranted) |
|-------------------------------|----------------------------|-------------------------|------------------------|----------------------------|--------------------------|------|------|---------------|--|
| 5279 aug. 27, 1975 | Collateral | | | | James D. King, etal | 1347 | 155 | .00 18,900 | Spas Sauri Hgts. Lot 127 Lenore ave. |
| 5273 aug. 27, 1975 | " | " | " | | Roger Dale Hall, etal | 1347 | 161 | .00 36,500 | Janglwood, Sec. 3 also Ky. Propst. Lot 7 Old Basley Bridge Rd. |
| 5350 Aug. 28, 1975 | " | " | " | | Stewart Lee Brittenham | 1347 | 201 | | Spas Sauri Hgts. 1240 ft. 121 Assigned to Collateral Mtg. Co. |
| 5350 Aug. 28, 1975 | " | " | " | | Stewart Lee Brittenham | 1347 | 201 | | Spas Sauri Hgts. 1240 ft. 121 Assigned to Collateral Mtg. Co. |
| 5411 Aug. 28, 1975 | " | " | " | | Robert L. Mobley, Jr. | 1347 | 207 | | Spas Sauri Hgts. 1240 ft. 121 Assigned to Collateral Mtg. Co. |
| 5411 Aug. 28, 1975 | " | " | " | | Robert L. Mobley, Jr. | 1347 | 207 | | Spas Sauri Hgts. 1240 ft. 121 Assigned to Collateral Mtg. Co. |
| 5436 aug. 28, 1975 | " | " | " | | Waller Daniel Stewart | 1347 | 307 | .00 17,450 | Julien (que.) South St. Lot 36, Julien ave. |
| 5634 Aug. 29, 1975 | " | " | " | | Arthur Reginald Petersen | | | | 75-7721 Piedmont furniture - Lot 29, Miami Ave |
| 5535 Aug. 29, 1975 | " | " | " | | Carolyn B. Stevenson | 1347 | 440 | | For mtg. see AEm Bk. 1345 pg. 806 Assigned to Collateral Mtg. Co. |
| 5535 Aug. 29, 1975 | " | " | " | | Carolyn B. Stevenson | 1347 | 441 | | For mtg. see AEm Bk. 1345 pg. 806 Assigned to Fed. Nat'l Mtg. Assn. |
| 5535 Aug. 29, 1975 | " | " | " | | Larry D. Reynolds | 1347 | 442 | | For mtg. see AEm Bk. 1345 pg. 704 Assigned to Fed. Nat'l Mtg. Assn. |
| 5614 Aug. 29, 1975 | " | " | " | | James W. Bowden | 1347 | 596 | | For mtg. see AEm Bk. 1344 pg. 796 Assigned to Collateral Mtg. Co. |
| 5614 Aug. 29, 1975 | " | " | " | | James W. Bowden | 1347 | 597 | | For mtg. see AEm Bk. 1344 pg. 796 Assigned to Fed. Nat'l Mtg. Assn. |
| 5535 Aug. 29, 1975 | " | " | " | | Joseph E. Ranton | 1347 | 499 | | For mtg. see AEm Bk. 1344 pg. 794 Assigned to Fed. Nat'l Mtg. Assn. |
| 5482 aug. 29, 1975 | " | " | " | | William E. Bowen | 1347 | 404 | .00 22,500 | Spas Sauri Hgts. Lot 1 Courtland Dr. |
| 5598 aug. 29, 1975 | " | " | " | | Ernest Chandler, etal | 1347 | 449 | .00 19,700 | Lodge (que.) Pleasant Valley H. Hgts. 1424 1423 Pleasant |

INDIRECT or MORTGAGEE Index to Real Estate Mortgages — Greenville County, S. C.

REG. U. S. PAT. OFFICE *Chas. McCott* County Indexes Since 1888
An Identifying Trade Mark


Open at Proper Tab according to First Letter or Letters of Name and refer to Buff Sub-Index sheet for page reference.

COTT FAMILY NAME INDEX No. 75 © 1949
MADE BY THE COTT INDEX COMPANY, COLUMBUS, OHIO
SOLD BY WALKER, EVANS & COGSWELL CO., CHARLESTON, S. C.

| FILE NUMBER DATE OF RECORD | MORTGAGEES FAMILY NAMES | GIVEN NAMES ABCDEFGHIJ | GIVEN NAMES KLMNO | GIVEN NAMES PQRSTUWXYZ | MORTGAGORS | BOOK | PAGE | Amount | BRIEF DESCRIPTION, LOCATION, ETC. (Not Warranted) |
|-------------------------------|----------------------------|---------------------------|----------------------|---------------------------|--|------|------|--------|--|
| 5636 aug. 29, 1975 | Collateral | | | | <i>etc</i> Benjamin A. McLaughlin | 1347 | 519 | 23,250 | <i>etc</i> Chestnut Hills Lot 141 Sequoia Dr. |
| 5643 aug. 29, 1975 | " | " | " | Investment Co. | <i>etc</i> Arthur Reginald Petersen | 1347 | 525 | 13,000 | Brook Forest also Per. Propert. Lot 27 Miami ave. Spring |
| 5644 aug. 29, 1975 | " | " | " | | Ralph H. Hall, Jr. <i>etc</i> | 1347 | 529 | 24,150 | Westwood Sec. 14 Austin & Sprille Lot 272 Cherylene Dr. |
| 5750 Sept. 2, 1975 | " | " | " | | Melvin T. Benton, et al | 1347 | 747 | | For mtg. au Rembk. 1344 pg. 271 Assigned to Fed. Nat'l Mtg. Assn. |
| 5834 Sept. 2, 1975 | " | " | " | | George M. Perry, et al | 1347 | 752 | | For mtg. au Rembk. 1344 pg. 261 Assigned to Fed. Nat'l Mtg. Assn. |
| 5717 Sept. 2, 1975 | " | " | " | | John M. Cox | 1347 | 695 | 13,950 | also Per. Propert. Pl. lot 11 Palmont way |
| 5718 Sept. 2, 1975 | " | " | " | | Silas Gray, Jr. <i>etc</i> | 1347 | 617 | 17,950 | Lot 50 on Deeryay ave. + Lang Hill St. Augustas |
| " | " | " | " | | " " " " | 1347 | 617 | | W. Larches. also Per. Propert. Augusta Pl. Larches |
| 5793 Sept. 2, 1975 | " | " | " | | Jerry Damm, et al | 1347 | 647 | 14,550 | Lot 37 Deeryay ave. |
| 5792 Sept. 2, 1975 | " | " | " | | Donald W. Wing <i>etc</i> | 1347 | 652 | 16,950 | Lockwood Pl. 1/2 Spitt Sp. Lot 78 Dunbar St. |
| 5969 Sept. 3, 1975 | " | " | " | | Annie G. Mills | 1347 | 875 | | For mtg. au Rembk. 1344 pg. 303 Assigned to Fed. Nat'l Mtg. Assn. |
| 5924 Sept. 3, 1975 | " | " | " | | Doris W. Spurgeon | 1347 | 786 | 14,550 | ave. Per. Propert. Spring Lot 71 Spring Hill |
| 6002 Sept. 4, 1975 | " | " | " | | Barbara A. Lee | 1347 | 876 | 21,800 | (Dyke Pl.) Pl. 1/2 Spitt Sp. Lot 2 Perkins Mill |
| 6256 Sept. 5, 1975 | " | " | " | | Richard H. Mabry <i>etc</i> | 1348 | 49 | 16,600 | Lockwood Sec. 14 Spitt Sp. Lot 30 Bayle St. |
| 6361 Sept. 8, 1975 | " | " | " | | Robert M. O'Shea, et al | 1348 | 171 | | For mtg. au Rembk. 1343 pg. 630 Assigned to Fed. Nat'l Mtg. Assn. |
| 6267 Sept. 8, 1975 | " | " | " | | Vinson A. Lyle | 1348 | 89 | 16,750 | Woodfieldi Dyette St. also Per. Propert. Lot 82 Brook Forest Dr. |

INDIRECT or MORTGAGEE Index to Real Estate Mortgages — Greenville County, S. C.

REG. U. S. PAT. OFFICE *Chas. McCott* County Indexes Since 1888
An Identifying Trade Mark

 Open at Proper Tab according to First Letter or Letters of Name and refer to Buff Sub-Index sheet for page reference.

COTT FAMILY NAME INDEX No. 75 © 1949
MADE BY THE COTT INDEX COMPANY, COLUMBUS, OHIO
SOLD BY WALKER, EVANS & COGSWELL CO., CHARLESTON, S.C.

(N)

| FILE NUMBER DATE OF RECORD | MORTGAGEES FAMILY NAMES | GIVEN NAMES ABCDEFGHIJ | GIVEN NAMES KLMNO | GIVEN NAMES PQRSTUVWXYZ | MORTGAGORS | BOOK | PAGE | Amount | BRIEF DESCRIPTION, LOCATION, ETC. (Not Warranted) |
|-------------------------------|----------------------------|---------------------------|----------------------|----------------------------|-------------------------------------|------|------|--------|--|
| 6418 Sept. 9, 1975 | Collateral | | Investment Co. | | Richard J. Dunbar <i>etal</i> | 1348 | 272 | | 2 nd mtg. see Rem. Bk. 1344 pg. 368 Assigned to Fed. Nat'l Mtg. Assn. |
| 6467 Sept. 9, 1975 | " | | " | " | Ernest Chandler <i>etal</i> | 1348 | 277 | | Subordination of Judgment Lien # 1-250- for mtg. see Rem. Bk. 1347 page 449 |
| " | " | | " | " | " | | 1348 | 277 | |
| 6555 Sept. 10, 1975 | " | | " | " | Raynelle M. Brown <i>etal</i> | 1348 | 286 | 21,200 | |
| 6550 Sept. 10, 1975 | " | | " | " | Larry Charles Taylor <i>etal</i> | 1348 | 293 | 27,000 | Wardrup - Vale Sec. 2, also for trust. Lot 75 N. L. Adams Lane |
| 6747 Sept. 11, 1975 | " | | " | " | Robert W. Jones, Jr. <i>etal</i> | 1348 | 465 | 22,500 | 2 nd mtg. also for trust. Lot 2, Vale St. White Horse |
| 6777 Sept. 11, 1975 | " | | " | " | Tommy D. Hooper <i>etal</i> | 1348 | 499 | 7,750 | Re. Record Mills Brandon Trust Lot 235 Sec. 2 2 nd mtg. |
| 6793 Sept. 11, 1975 | " | | " | " | Lewis J. Loughton, Jr. <i>etal</i> | 1348 | 514 | 21,500 | Plan 21 Longforest acres Lot 61 Cor. Pillsbury St. + |
| 6717 Sept. 11, 1975 | " | | " | " | Ralph D. Hall, Jr. <i>etal</i> | 1348 | 529 | | 2 nd mtg. see Rem. Bk. 1341 pg. 529 Assigned to Manchester Fed. S. & L. Assn. |
| 6764 Sept. 11, 1975 | " | | " | " | O'Sell Deagan <i>etal</i> | 1348 | 530 | | 2 nd mtg. see Rem. Bk. 1342 pg. 773 Assigned to Fed. Nat'l Mtg. Assn. |
| 6809 Sept. 12, 1975 | " | | " | " | Gilbert A. Landreth <i>etal</i> | 1348 | 697 | | 2 nd mtg. see Rem. Bk. 1345 pg. 32 Assigned to Fed. Nat'l Mtg. Assn. |
| 6886 Sept. 12, 1975 | " | | " | " | John B. Ledford <i>etal</i> | 1348 | 698 | | Assigned to Collateral Invest. Co. for mtg. see Rem. Bk. 1328 pg. 447 + Re. Record Bk. 1330 pg. 847 |
| " | " | | " | " | " | | 1348 | 698 | |
| 7100 Sept. 15, 1975 | " | | " | " | Franklin Carol <i>etal</i> | 1348 | 757 | 20,450 | (Orrlwood) also for trust. Lot 22 "Vallashook Sec. 1" |
| 7132 Sept. 16, 1975 | " | | " | " | William H. Saw, Jr. <i>etal</i> | 1348 | 835 | 21,950 | "Westwood" Sec. III Lot 206 aspenwood St. |
| 7153 Sept. 16, 1975 | " | | " | " | Walter Otis Madden, Jr. <i>etal</i> | 1348 | 860 | 19,750 | 2 nd mtg. Sec. II, also for trust. Lot 42 Darnell St. woodfield |

INDIRECT or MORTGAGEE Index to Real Estate Mortgages — Greenville County, S. C.

REG. U. S. PAT. OFFICE *Chas. McClatchey* County Indexes Since 1888 An Identifying Trade Mark

Open at Proper Tab according to First Letter or Letters of Name and refer to Buff Sub-Index sheet for page reference.

COTT FAMILY NAME INDEX No. 75 © 1949
MADE BY THE COTT INDEX COMPANY, COLUMBUS, OHIO
SOLD BY WALKER, EVANS & COGSWELL CO., CHARLESTON, S. C.

| FILE NUMBER DATE OF RECORD | MORTGAGEES FAMILY NAMES | GIVEN NAMES ABCDEFGHIH | GIVEN NAMES IJKLMNO | GIVEN NAMES PQRSTUVWXYZ | MORTGAGORS | BOOK | PAGE | Amount | BRIEF DESCRIPTION, LOCATION, ETC. (Not Warranted) |
|-------------------------------|----------------------------|---------------------------|------------------------|----------------------------|------------------------------|------|------|--------|---|
| 7107 Sept. 16, 1975 | Collateral | | Investment | Co. | William O. Harrison, et al | 1348 | 928 | | For mtg. sub Rem Bank 1108 page 175 Release Lien by Judgment Roll # M-3463 |
| 7107 Sept. 16, 1975 | " | | " | " | Robert C. Smith, et al | 1348 | 931 | | For mtg. sub Rem Bank 1309 pg. 251 Release Lien by Judgment Roll # M-3462 |
| 7117 Sept. 16, 1975 | " | | " | " | William E. Bowen, et al | 1348 | 925 | | Assn. - for mtg. sub Rem bk. 1349 pg. 404 Assigned to Manchester Fed. S. & L. |
| 7107 Sept. 16, 1975 | " | | " | " | David B. Newkirk, et al | 1348 | 929 | | For mtg. sub Rem Bank 1146 pg. 185 Release Lien by Judgment Roll # M-3461 |
| 7227 Sept. 17, 1975 | " | | " | " | Ronald H. Lewis, et al | 1348 | 935 | 15,650 | 00 "Paramount Park" Lot 255 Crisley Circle, Assn. - for mtg. sub Rem bk. 1343 pg. 911 |
| 7416 Sept. 18, 1975 | " | | " | " | Eugene F. Strozier, et al | 1349 | 40 | | Assigned to Flushing Fed. S. & L. |
| 7414 Sept. 18, 1975 | " | | " | " | Benjamin L. Mc Lay, et al | 1349 | 122 | | For mtg. sub Rem bk. 1347 pg. 519 Assigned to Manchester Fed. S. & L. Assn. |
| 7417 Sept. 18, 1975 | " | | " | " | Edward W. Penn, Jr. et al | 1349 | 123 | | For mtg. sub Rem bk. 1342 pg. 849 Assigned to Boston Fed. S. & L. Assn. |
| 7418 Sept. 18, 1975 | " | | " | " | Rozella A. Langston, et al | 1349 | 124 | | For mtg. sub Rem bk. 1343 pg. 781 Assigned to Nat'l Nat'l Mtg. Assn. |
| 7335 Sept. 19, 1975 | " | | " | " | Walter Danell Stewart, et al | 1349 | 117 | 14,550 | 00 (Julien Ave.) North St. Lot 36 Jackson Ave., |
| 7496 Sept. 19, 1975 | " | | " | " | Larry Russell Kinsey | 1349 | 141 | 22,700 | 00 Lot 171 Anglenwood Dr., Westwood, Sec. 4 Snille, Austin St. |
| " | " | | " | " | " " " | 1349 | 141 | | Assn. - for mtg. sub Rem bk. 1343 pg. 781 Assigned to Nat'l Nat'l Mtg. Assn. |
| 7662 Sept. 22, 1975 | " | | " | " | Kevin Joseph DeLoe, et al | 1349 | 111 | | 00 "Westwood" Sec. 4 Snille, Assigned to Nat'l Nat'l Mtg. Assn. |
| 7625 Sept. 22, 1975 | " | | " | " | Francis L. Hill, et al | 1349 | 197 | 25,750 | 00 Lot 12 Snille Dr., (Forest Green Rd.) "Westwood" Sec. 4 |
| 7641 Sept. 22, 1975 | " | | " | " | Charles W. Sharpe | 1349 | 253 | 12,500 | 00 Lot 254 Snille Dr., For mtg. sub Rem Bank 1345 pg. 445 |
| 8035 Sept. 25, 1975 | " | | " | " | Randolph Jackson | 1349 | 588 | | Assigned to Nat'l Nat'l Mtg. Assn. |

INDIRECT or MORTGAGEE Index to Real Estate Mortgages — Greenville County, S. C.

REG. U. S. PAT. OFFICE *Chas. McCulloch* County Indexes Since 1888 An Identifying Trade Mark

Open at Proper Tab according to First Letter or Letters of Name and refer to Buff Sub-Index sheet for page reference.

COTT FAMILY NAME INDEX No. 75 © 1949
MADE BY THE COTT INDEX COMPANY, COLUMBUS, OHIO
SOLD BY WALKER, EVANS & COGSWELL CO., CHARLESTON, S.C.

(0)

| FILE NUMBER DATE OF RECORD | MORTGAGEES FAMILY NAMES | GIVEN NAMES ABCDEFGH | GIVEN NAMES IJKLMNO | GIVEN NAMES PQRSTUVWXYZ | MORTGAGORS | BOOK | PAGE | Amount | BRIEF DESCRIPTION, LOCATION, ETC. (Not Warranted) |
|-------------------------------|----------------------------|-------------------------|------------------------|----------------------------|-----------------------------|------|------|---------------|---|
| 8025 Sept. 25, 1975 | Collateral | | Investment | Co. | John R. Hill, et al | 1349 | 503 | .00 20,950 | Lot Keith Dr., Laureles Hill trading center also Mr. Propt. Auguste Hills. also Mr. Propt. Lot 64 High Hill St. |
| " | " | | " | " | " " " " | 1349 | 503 | | |
| 8246 Sept. 26, 1975 | " | | " | " | Jacob Oliver, et al | 1349 | 668 | .00 19,500 | |
| 8555 Sept. 30, 1975 | " | | " | " | Larry W. Buchner, et al | 1349 | 939 | | Assigned to Flushing Fed. S. & L. Assn. of Flushing N. Y. - for mtg. see Rem Book 1345 pg. 333 |
| " | " | | " | " | " " " | 1349 | 939 | | |
| 8506 Sept. 30, 1975 | " | | " | " | C. Wilson Rourke, Jr. et al | 1349 | 910 | | See mtg. see Rem Book 1346 pg. 380 assigned to Fed. Nat'l Mtg. Assn. - |
| 8476 Sept. 30, 1975 | " | | " | " | Wayne E. Hallberg et al | 1349 | 885 | .00 16,850 | Check Springs Sp. Lot 32 Chawnee acres |
| 8481 Sept. 30, 1975 | " | | " | " | Merrill K. Pearson et al | 1349 | 894 | .00 13,900 | Lot B. Ray St. Forest Est. also Mr. Propt. |
| 8487 Sept. 30, 1975 | " | | " | " | Duke N. McMahon | 1349 | 913 | .00 21,950 | Lot 179 W. Bluedore S. Woodfield Hts. St. Ann |
| 8546 Sept. 30, 1975 | " | | " | " | Larry A. Boyer et al | 1349 | 933 | .00 18,400 | Lot 43 Parrell St. |
| 8607 Oct. 1, 1975 | " | | " | " | John Michael Benton et al | 1350 | 78 | .00 19,950 | Quaker Lot 46, Pine Valley Rd. "Valley |
| 8764 Oct. 1, 1975 | " | | " | " | Melvin E. Arnold, Jr. et al | 1350 | 131 | .00 14,900 | Lot 35, Antone Jr. farmty. see Rem Book 1346 pg. 778 assigned to Fed. Nat'l Mtg. Assn. |
| 8875 Oct. 2, 1975 | " | | " | " | Willie B. Evans et al | 1350 | 286 | | |
| 8828 Oct. 2, 1975 | " | | " | " | Nathan Boyd et al et al | 1350 | 291 | | Assigned to Flushing Fed. S. & L. Assn. of Flushing N. Y. - for mtg. see Rem Book 1345 pg. 120 |
| " | " | | " | " | " " " " | 1350 | 291 | | |
| 8828 " 1 | " | | " | " | Jerry Melvin Dezel et al | 1350 | 292 | | See mtg. see Rem Book 1342 pg. 953 assigned to Fed. Nat'l Mtg. Assn. |

INDIRECT or MORTGAGEE Index to Real Estate Mortgages — Greenville County, S. C.

REG. U. S. PAT. OFFICE *Chas. McClatchey* County Indexes Since 1888 An Identifying Trade Mark


Open at Proper Tab according to First Letter or Letters of Name and refer to Buff Sub-Index sheet for page reference.

COTT FAMILY NAME INDEX No. 75 © 1949
MADE BY THE COTT INDEX COMPANY, COLUMBUS, OHIO
SOLD BY WALKER, EVANS & COGSWELL CO., CHARLESTON, S.C.

| FILE NUMBER DATE OF RECORD | MORTGAGEES FAMILY NAMES | GIVEN NAMES ABCDEFGHIJ | GIVEN NAMES JKLMNO | GIVEN NAMES PQRSTUWXYZ | MORTGAGORS | BOOK | PAGE | Amount | BRIEF DESCRIPTION, LOCATION, ETC. (Not Warranted) |
|-------------------------------|----------------------------|---------------------------|-----------------------|---------------------------|------------------------|------|------|-----------------------|---|
| 8863 Oct. 2, 1975 | Collateral | | Investment | Co. | D. Norman Hammond | 1350 | 225 | 17,950 ^{.00} | Lot 1 = 1.98 acres |
| 8986 Oct 3, 1975 | " | | " | " | Charles W. Jones | 1350 | 701 | | Part of 1st 1/2 of 1/4 Sec. 1, T. 124 N. R. 124 W. S. 19. 434 |
| " | " | | " | " | " | 1350 | 731 | | Part of 1st 1/2 of 1/4 Sec. 1, T. 124 N. R. 124 W. S. 19. 434 |
| 8984 Oct. 3, 1975 | " | | " | " | Marvin David Whitworth | 1350 | 331 | 27,500 ^{.00} | Canterbury, also Br. Propst. Pt. lot 19 Fourth Day St. Sec. II |
| 9007 Oct. 3, 1975 | " | | " | " | Alfred H. Burt, et al | 1350 | 353 | 17,900 ^{.00} | Vadry-Nale, Sec. 2 Lot 52 |
| 9005 Oct. 3, 1975 | " | | " | " | Charles L. Griffin | 1350 | 357 | 22,513 ^{.00} | Essex Ct. also Br. Propst. Lot 4 of 1st 1/2 of 1/4 Sec. 1, T. 124 N. R. 124 W. S. 19. 434 |
| 9008 Oct. 3, 1975 | " | | " | " | Kenneth J. Cox, et al | 1350 | 357 | 14,700 ^{.00} | Lot 37 of 1st 1/2 of 1/4 Sec. 1, T. 124 N. R. 124 W. S. 19. 434 |
| 9139 Oct. 6, 1975 | " | | " | " | John T. Montath, Jr. | 1350 | 356 | | Part of 1st 1/2 of 1/4 Sec. 1, T. 124 N. R. 124 W. S. 19. 434 |
| 9139 Oct. 6, 1975 | " | | " | " | Marion L. Payne, et al | 1350 | 356 | | Part of 1st 1/2 of 1/4 Sec. 1, T. 124 N. R. 124 W. S. 19. 434 |
| " | " | | " | " | " | 1350 | 356 | | Part of 1st 1/2 of 1/4 Sec. 1, T. 124 N. R. 124 W. S. 19. 434 |
| 9063 Oct. 4, 1975 | " | | " | " | David J. Smith, et al | 1350 | 356 | | Part of 1st 1/2 of 1/4 Sec. 1, T. 124 N. R. 124 W. S. 19. 434 |
| 9448 Oct. 8, 1975 | " | | " | " | James C. Bates, Jr. | 1350 | 702 | 17,800 ^{.00} | Lot 24 of 1st 1/2 of 1/4 Sec. 1, T. 124 N. R. 124 W. S. 19. 434 |
| 9529 Oct. 8, 1975 | " | | " | " | Charles Edgar Simpson | 1350 | 724 | | Part of 1st 1/2 of 1/4 Sec. 1, T. 124 N. R. 124 W. S. 19. 434 |
| 9614 Oct. 9, 1975 | " | | " | " | Morton W. Hale | 1350 | 724 | 27,000 ^{.00} | Lot 6 of 1st 1/2 of 1/4 Sec. 1, T. 124 N. R. 124 W. S. 19. 434 |
| 9589 Oct. 9, 1975 | " | | " | " | Frederick L. Bennett | 1350 | 868 | | Part of 1st 1/2 of 1/4 Sec. 1, T. 124 N. R. 124 W. S. 19. 434 |
| " | " | | " | " | Ellen Silman Buckner | 1350 | 871 | 7,850 ^{.00} | Lot 11 of 1st 1/2 of 1/4 Sec. 1, T. 124 N. R. 124 W. S. 19. 434 |

INDIRECT or MORTGAGEE Index to Real Estate Mortgages — Greenville County, S. C.

REG. U. S. PAT. OFFICE *Chas McCulloch* County Indexes Since 1888 An Identifying Trade Mark

 Open at Proper Tab according to First Letter or Letters of Name and refer to Buff Sub-Index sheet for page reference.

COTT FAMILY NAME INDEX No. 75 © 1949
MADE BY THE COTT INDEX COMPANY, COLUMBUS, OHIO
SOLD BY WALKER, EVANS & COGSWELL CO., CHARLESTON, S.C.

(P)

| FILE NUMBER DATE OF RECORD | MORTGAGEES FAMILY NAMES | GIVEN NAMES ABCDEFGHIJ | GIVEN NAMES JKLMNO | GIVEN NAMES PQRSTUVWXYZ | MORTGAGORS | BOOK | PAGE | Amount | BRIEF DESCRIPTION, LOCATION, ETC. (Not Warranted) |
|-------------------------------|----------------------------|---------------------------|-----------------------|----------------------------|-------------------------------------|------|------|---------------|---|
| 9794 Oct. 13, 1975 | Collateral | | | | <i>et al</i> Richard Lee Umbaugh | 1351 | 37 | .00 21,300 | <i>et al</i> S. Forest Est. Lots 90 + 91 Stratford Rd. |
| 9796 Oct. 13, 1975 | " | | | | <i>et al</i> Johnny W. McKenzie | 1351 | 45 | .00 25,700 | <i>et al</i> Park Sec. II Lot 8 Unleeda Dr. Sherman |
| 9806 Oct. 13, 1975 | " | | | | <i>et al</i> Steven J. Chendaly | 1351 | 51 | .00 23,950 | <i>et al</i> Westwood Sec. 5, Sec. 2 Lot 551 Chuchwood Dr. |
| 9825 Oct. 13, 1975 | " | | | | <i>et al</i> Walter L. Evans | 1351 | 120 | .00 18,000 | <i>et al</i> Kochvale Sec. 1 Hunt St. Lots 16 + 17 Bayle St. |
| 10066 Oct. 15, 1975 | " | | | | Joe L. Covert | 1351 | 230 | .00 13,000 | <i>et al</i> Lot Hallegry St. Pleasant Valley |
| 10127 Oct. 15, 1975 | " | | | | Bobby Louder, <i>et al</i> | 1351 | 239 | .00 8,150 | <i>et al</i> Lot 18 Pleasant Ridge Ave For mtg. on Rem Bk. 1345 pg. 430 |
| 10165 Oct. 16, 1975 | " | | | | Emily Marie Brewer | 1351 | 325 | | Assigned to Fed. Nat'l Mtg. Assn. For mtg. on Rem Bk. 1329, pg. 604 |
| 10273 Oct. 16, 1975 | " | | | | Larry B. Phillips | 1351 | 439 | | Released in by Judgment Roll # M-4015 For mtg. on Rem Bk. 1349 pg. 933 |
| 10237 Oct. 16, 1975 | " | | | | Larry B. Boyer, <i>et al</i> | 1351 | 440 | | Assigned to Gen Nat'l Mtg. Assn. For mtg. on Rem Bk. 1345 pg. 192 |
| 10249 Oct. 16, 1975 | " | | | | James J. Eaton | 1351 | 448 | | Assigned to Fed. Nat'l Mtg. Assn. For mtg. on Rem Bk. 1345 (pg. 42) |
| 10165 Oct. 16, 1975 | " | | | | Betty S. Gordon | 1351 | 450 | | Assigned to Fed. Nat'l Mtg. Assn. <i>et al</i> |
| 10289 Oct. 16, 1975 | " | | | | John R. Bugby, <i>et al</i> | 1351 | 387 | .00 21,500 | <i>et al</i> Lot 1 + 5 Country Club |
| 10309 Oct. 17, 1975 | " | | | | Steve R. Price, <i>et al</i> | 1351 | 463 | .00 14,400 | <i>et al</i> Lot Circle Dr. Hiller |
| 10533 Oct. 20, 1975 | " | | | | <i>et al</i> Jerry Ernest Camp | 1351 | 569 | .00 21,750 | <i>et al</i> Siltmore Lot 15, Bent Wing Dr. |
| 10460 Oct. 20, 1975 | " | | | | <i>et al</i> Norman Rudolph | 1351 | 573 | .00 11,500 | <i>et al</i> Lot = 1.67 acres |
| 10594 Oct. 21, 1975 | " | | | | Willie A. Hall, <i>et al</i> | 1351 | 769 | | For mtg. on Rem Bk. 1344 pg. 868 Assigned to Collateral Mortgage Co. |

(over)

INDIRECT or MORTGAGEE Index to Real Estate Mortgages — Greenville County, S. C.

REG. U. S. PAT. OFFICE *Chas. McCath* County Indexes Since 1888 An Identifying Trade Mark

Open at Proper Tab according to First Letter or Letters of Name and refer to Buff Sub-Index sheet for page reference.

COTT FAMILY NAME INDEX No. 75 © 1949
MADE BY THE COTT INDEX COMPANY, COLUMBUS, OHIO
SOLD BY WALKER, EVANS & COGSWELL CO., CHARLESTON, S.C.

| FILE NUMBER DATE OF RECORD | MORTGAGEES FAMILY NAMES | GIVEN NAMES ABCDEFGHIJ | GIVEN NAMES JKLMNO | GIVEN NAMES PQRSTUVWXYZ | MORTGAGORS | BOOK | PAGE | Amount | BRIEF DESCRIPTION, LOCATION, ETC. (Not Warranted) |
|-------------------------------|----------------------------|---------------------------|-----------------------|----------------------------|---|------|------|--------|--|
| 10594 Oct. 21, 1975 | Collateral | | | | Investment Co. Willie A. Hall, et al | 1351 | 770 | | See mtg. see Rem Bk 1344 pg. 868 Assigned to Fed. Nat'l Mtg. Assn. |
| 10678 Oct. 21, 1975 | " | | " | " | Bobby Lewis Jones, et al | 1351 | 727 | 9,900 | Dynalston ave. there Lot 7 Madison St. + |
| 10818 Oct. 22, 1975 | " | | " | " | James D. Moots, et al | 1351 | 866 | | Assn. See mtg. see Rem Bk 1345 pg. 911 Assigned to Fed. Nat'l Mtg. |
| 10722 Oct. 22, 1975 | " | | " | " | Susie Mae B. Mosely, et al | 1351 | 790 | 10,650 | Pleasant Valley Lot 221 Trunch ave. |
| 10740 Oct. 22, 1975 | " | | " | " | Tommy L. Lindsey, et al | 1351 | 807 | 18,100 | Pleasant Valley Lot 1 Salamed ave. |
| 10821 Oct. 22, 1975 | " | | " | " | Fred B. Cussity, et al | 1351 | 814 | 18,300 | Sec. 4 Lots 3, 4, 5 Stone Est. |
| 10880 Oct. 23, 1975 | " | | " | " | Walter Otis Madden Jr. | 1351 | 969 | | See mtg. see Rem Bk 1348 pg. 860 Assigned to Barn Nat'l Mtg. Assn. |
| 10923 Oct. 23, 1975 | " | | " | " | Oscar N. Beatty, et al | 1351 | 702 | 14,450 | Pleasant Valley Lot 34 Trunch ave. |
| 10947 Oct. 23, 1975 | " | | " | " | Richard Loring Dantz, et al | 1351 | 916 | 21,700 | Sec. 2 Westside Dr. Mill Lot 113 Seminal Dr. |
| 11037 Oct. 24, 1975 | " | | " | " | Lewis J. Roughton, Jr. | 1352 | 122 | | See mtg. see Rem Bk 1342 pg. 214 Assigned to Fed. Nat'l Mtg. Assn. |
| 11033 Oct. 24, 1975 | " | | " | " | Robert K. Smith, et al | 1352 | 10 | 21,000 | Sec. 2 Westside Lot 11 + Capron Ave. Dr. |
| 11185 Oct. 27, 1975 | " | | " | " | Engene C. Van Norman | 1352 | 149 | 25,350 | Lot 3 Mason ave. 200. |
| 11225 Oct. 28, 1975 | " | | " | " | John Michael Barton, et al | 1352 | 217 | | See mtg. see Rem Bk 1350 pg. 78 Assigned to Fed. Nat'l Mtg. Assn. |
| 11312 Oct. 28, 1975 | " | | " | " | Richard N. Noble, et al | 1352 | 252 | 28,700 | Colonial Hills Lot 147 Salsman Dr. |
| 11407 Oct. 29, 1975 | " | | " | " | Alvin J. Mc Makin, Jr. | 1352 | 313 | 7,200 | Dynalston Mills Lot 36 Henry St. Sec. 4 |
| 11707 Oct. 31, 1975 | " | | " | " | Robert Michael Bacon, et al | 1352 | 559 | | See mtg. see Rem Bk 1345 pg. 14 Assigned to Boston Fed. Nat'l Assn. |

INDIRECT or MORTGAGEE Index to Real Estate Mortgages — Greenville County, S. C.

REG. U. S. PAT. OFFICE *Chas. McCall* County Indexes Since 1888 An Identifying Trade Mark

 Open at Proper Tab according to First Letter or Letters of Name and refer to Buff Sub-Index sheet for page reference.

COTT FAMILY NAME INDEX No. 75 © 1949
MADE BY THE COTT INDEX COMPANY, COLUMBUS, OHIO
SOLD BY WALKER, EVANS & COGSWELL CO., CHARLESTON, S.C.

(9)

| FILE NUMBER DATE OF RECORD | MORTGAGEES FAMILY NAMES | GIVEN NAMES ABCDEFGHIJ | GIVEN NAMES JKLMNO | GIVEN NAMES PQRSTUVWXYZ | MORTGAGORS | BOOK | PAGE | Amount | BRIEF DESCRIPTION, LOCATION, ETC. (Not Warranted) |
|-------------------------------|----------------------------|---------------------------|-----------------------|----------------------------|--------------------------------------|-------------------|------|--------|--|
| 11636 Oct. 31, 1975 | Collateral | | | | Investment Co. <i>et al</i> | 1352 | 612 | | For mtg. see Rem Bk. 1349 pg. 668 Assigned to Fed. Nat'l Mtg. Assn. |
| 11667 Oct. 31, 1975 | " | | | | Investment Co. <i>et al</i> | 1352 | 512 | 19,500 | Sp. lot 4 Brammer Rd. <i>et al</i> |
| 11838 Nov. 3, 1975 | " | | | | Joe Kendrick Harrison | 1352 | 692 | 14,000 | Sp. lot 53 High Valley Blvd. also Per. Prop. |
| 11921 Nov. 4, 1975 | " | | | | Herbert Gray, Jr. | 1352 | 777 | 24,950 | Lot 153 add'l Coleman Hgts. |
| 12036 Nov. 5, 1975 | " | | | | Robert E. Wilbanks, Jr. <i>et al</i> | 1352 | 966 | | For mtg. see Rem Bk. 1344 pg. 691 Assigned to Boston Fed. S. & L. Assn. |
| 12089 Nov. 5, 1975 | " | | | | Geary P. Thompson | 1352 | 934 | 20,400 | Lot 112 & Pt. lot 111 Beck ave. Mills |
| 12387 Nov. 10, 1975 | " | | | | Nannie S. Lyles | 1353 | 202 | 18,900 | Lot 95 Sec. 8 - 2 Woodside |
| 12577 Nov. 12, 1975 | " | | | | Meadore E. Mossett | 1353 | 314 | 14,650 | Rocknew Ct., Barbours Hgts. #2 Lot 21 cor. Lee Women Ct. & Mills Sec. 1 Brandon Plant |
| 12583 Nov. 12, 1975 | " | | | | W. P. Walbrooks, <i>et al</i> | 1353 | 330 | 11,550 | Lot 57 Bennett St., <i>et al</i> |
| 12778 Nov. 13, 1975 | " | | | | Walter Otis Madden, Jr. | Re-Record 1353 | 503 | 19,750 | Lot 42 Jarrett St. Woodfield Hgts. Sec. II also Per. Prop. |
| 12921 Nov. 14, 1975 | " | | | | James N. Ward, Jr. <i>et al</i> | 1353 | 699 | | For mtg. see Rem Bk. 1323 pg. 247 Released in by Judgment Rem Bk. 5472 |
| 12921 Nov. 14, 1975 | " | | | | Suzanne S. Fee <i>et al</i> | 1353 | 704 | | For mtg. see Rem Bk. 1291 pg. 261 Released in by Judgment Rem Bk. 5366 |
| 13043 Nov. 17, 1975 | " | | | | William J. Campbell | 1353 | 735 | 23,600 | 1 ave between Selzer & Wood St. N. N. Spunter Place, Ballantyne P. also Int. in 25 ft. driveway to ingress & egress |
| " | " | | | | " " " | 1353 | 735 | | |
| " | " | | | | " " " | 1353 | 735 | | |

INDIRECT or MORTGAGEE Index to Real Estate Mortgages — Greenville County, S. C.

REG. U. S. PAT. OFFICE *Chas McCott* County Indexes Since 1888 An Identifying Trade Mark


Open at Proper Tab according to First Letter or Letters of Name and refer to Buff Sub-Index sheet for page reference.

COTT FAMILY NAME INDEX No. 75 © 1949
MADE BY THE COTT INDEX COMPANY, COLUMBUS, OHIO
SOLD BY WALKER, EVANS & COGSWELL CO., CHARLESTON, S. C.

| FILE NUMBER DATE OF RECORD | MORTGAGEES FAMILY NAMES | GIVEN NAMES ABCDEFGHIJ | GIVEN NAMES JKLMNO | GIVEN NAMES PQRSTUVWXYZ | MORTGAGORS | BOOK | PAGE | Amount | BRIEF DESCRIPTION, LOCATION, ETC. (Not Warranted) |
|-------------------------------|----------------------------|---------------------------|-----------------------|----------------------------|-----------------------------------|------|------|--------|--|
| 13047 Nov. 17, 1975 | Collateral | | | | <i>Investment Co.</i> | | | .00 | |
| 13102 Nov. 17, 1975 | " | | | | <i>Charles D. Jones et al</i> | 1353 | 742 | 19,400 | Lot 20 Paris mtn. ave. |
| 13372 Nov. 19, 1975 | " | | | | <i>Frank K. Halman</i> | 1353 | 763 | 29,500 | Sec. 2 Lot 27 Pinehurst |
| 13482 Nov. 20, 1975 | " | | | | <i>Clinton Davis et al</i> | 1353 | 989 | 26,950 | Adjoined Hgts Lot 40 Sturley ave. |
| 13579 Nov. 21, 1975 | " | | | | <i>Rembert J. Moss et al</i> | 1354 | 69 | 14,500 | mill addi Sec. III Lot 111 Wallace St. Duncan |
| 13579 Nov. 21, 1975 | " | | | | <i>Charles L. Driffin, et al</i> | 1354 | 258 | | For mtg. see Rembk. 1350 pg. 357 Assigned to Collateral mtg. Co. |
| 13640 Nov. 21, 1975 | " | | | | <i>Charles L. Driffin, et al</i> | 1354 | 259 | | For mtg. see Rembk. 1350 pg. 357 Assigned to Fed. Nat'l Mtg. Assn. |
| 13492 Nov. 21, 1975 | " | | | | <i>Frederick W. Bunch et al</i> | 1354 | 261 | | For mtg. see Rem Book 1343 pg. 214 Assigned to Fed. Nat'l Mtg. Assn. |
| 13538 Nov. 21, 1975 | " | | | | <i>James Harry west, Jr.</i> | 1354 | 131 | 29,950 | Sec. 3 Lot 278 Belle meade |
| 13915 Nov. 26, 1975 | " | | | | <i>Bruce J. Mizell, et al</i> | 1354 | 135 | 29,000 | Spawood Hills St. Nat'l. Perry Rd. |
| 14273 Dec. 1, 1975 | " | | | | <i>Walter Otis Madden, Jr.</i> | 1354 | 622 | | Assigned to Gen Nat'l Mtg. Assn for mtg. see REM Bk. 1348 pg. 860 4 re-record Bk. 1353 pg. 503 |
| 14192 Dec. 1, 1975 | " | | | | <i>Roger Dale Hall, et al</i> | 1354 | 862 | | For mtg. see REM Bk. 1347 pg. 161 Assigned to Irving S. & L. Assn |
| 14192 Dec. 1, 1975 | " | | | | <i>Glen Gilman Buckner, et al</i> | 1354 | 866 | | For mtg. see REM Bk. 1350 pg. 801 Assigned to Collateral mtg. Co. |
| 14160 Dec. 1, 1975 | " | | | | <i>Glen Gilman Buckner, et al</i> | 1354 | 867 | | For mtg. see REM Bk. 1350 pg. 801 Assigned to Fed. Nat'l Mtg. Assn. |
| 14454 Dec. 3, 1975 | " | | | | <i>John W. Mangle</i> | 1354 | 777 | 13,550 | Adjoined Park Lot 39 Patton Rd. |
| | " | | | | <i>Oscar Keys Clamp, Jr.</i> | 1355 | 99 | | For mtg. see REM Bk. 1346 pg. 497 Assigned to Fed. Nat'l Mtg. Assn. |

INDIRECT or MORTGAGEE Index to Real Estate Mortgages — Greenville County, S. C.

REG. U. S. PAT. OFFICE *Chas McCott* County Indexes Since 1888 An Identifying Trade Mark

 Open at Proper Tab according to First Letter or Letters of Name and refer to Buff Sub-Index sheet for page reference.

COTT FAMILY NAME INDEX No. 75 © 1949
MADE BY THE COTT INDEX COMPANY, COLUMBUS, OHIO
SOLD BY WALKER, EVANS & COGSWELL CO., CHARLESTON, S.C.

(R)

| FILE NUMBER DATE OF RECORD | MORTGAGEES FAMILY NAMES | GIVEN NAMES ABCDEFGHIJ | GIVEN NAMES JKLMNO | GIVEN NAMES PQRSTUVWXYZ | MORTGAGORS | BOOK | PAGE | Amount | BRIEF DESCRIPTION, LOCATION, ETC. (Not Warranted) |
|-------------------------------|----------------------------|---------------------------|-----------------------|----------------------------|--------------------------|------|------|--------|--|
| 14493 Dec. 3, 1975 | Collateral | | | | Saul Restrepo, et al | 1355 | 101 | | Assigned to Manchester Fed. B. & L. Assn. - for mtg. see REM Book 1329 pg. 378 |
| " | " | | | | " | 1355 | 101 | | |
| 14453 Dec. 3, 1975 | " | | | | Donald K. Pearson, et al | 1355 | 98 | | For mtg. see REM Bk. 1349 pg. 894 |
| 14461 Dec. 3, 1975 | " | | | | Alfred D. Burt, et al | 1355 | 100 | | Assigned to Fed. Nat'l Mtg. Assn. For mtg. see REM Bk. 1350 pg. 350 |
| 14444 Dec. 3, 1975 | " | | | | Robert L. Little, et al | 1355 | 1 | 18,700 | Assigned to Fed. Nat'l Mtg. Assn. |
| 14523 Dec. 4, 1975 | " | | | | acle B. Anderson | 1355 | 105 | 14,550 | Lot 12 magnolia acre "Pleasant Valley" Lot 2 Tatamae ave. |
| 14699 Dec. 5, 1975 | " | | | | Ronald B. Lewis, et al | 1355 | 284 | | For mtg. see REM Bk. 1348 pg. 935 |
| 14699 Dec. 5, 1975 | " | | | | Ronald B. Lewis, et al | 1355 | 283 | | Assigned to Collateral Mtg. Co. For mtg. see REM Bk. 1348 pg. 935 |
| 14697 Dec. 5, 1975 | " | | | | Victor M. Bluy, et al | 1355 | 285 | | Assigned to Fed. Nat'l Mtg. Assn. For mtg. see REM Bk. 1346 pg. 925 |
| 14635 Dec. 5, 1975 | " | | | | Robert W. Jones, et al | 1355 | 289 | | Assigned to Fed. Nat'l Mtg. Assn. For mtg. see REM Bk. 1348 pg. 465 |
| 14635 Dec. 5, 1975 | " | | | | Robert W. Jones, et al | 1355 | 288 | | Assigned to Collateral Mtg. Co. For mtg. see REM Bk. 1348 pg. 465 |
| 14664 Dec. 5, 1975 | " | | | | Sabby Ansel McSee, et al | 1355 | 175 | 13,900 | Assigned to Fed. Nat'l Mtg. Assn. Augusta road Tr. tract 3 = lot 2 Old |
| 14665 Dec. 5, 1975 | " | | | | Ronald Edward Franke | 1355 | 183 | 21,950 | Windsor Park Lot 73 Shunton Dr. |
| 14864 Dec. 8, 1975 | " | | | | Larry W. Fields, et al | 1355 | 381 | | For mtg. see REM Bk. 1345 pg. 810 |
| 14864 Dec. 8, 1975 | " | | | | Barbara A. Lee | 1355 | 382 | | Assigned to Fed. Nat'l Mtg. Assn. For mtg. see REM Bk. 1347 pg. 886 |
| 14865 Dec. 8, 1975 | " | | | | Francis L. Hill, et al | 1355 | 384 | | Assigned to Fed. Nat'l Mtg. Assn. For mtg. see REM Bk. 1349 pg. 199 |

INDIRECT or MORTGAGEE Index to Real Estate Mortgages — Greenville County, S. C.

REG. U. S. PAT. OFFICE *Chas. McCatt* County Indexes Since 1888
An Identifying Trade Mark

Open at Proper Tab according to First Letter or Letters of Name and refer to Buff Sub-Index sheet for page reference.

COTT FAMILY NAME INDEX No. 75 © 1949
MADE BY THE COTT INDEX COMPANY, COLUMBUS, OHIO
SOLD BY WALKER, EVANS & COGSWELL CO., CHARLESTON, S.C.

| FILE NUMBER DATE OF RECORD | MORTGAGEES FAMILY NAMES | GIVEN NAMES ABCDEFGHIJ | GIVEN NAMES JKLMNO | GIVEN NAMES PQRSTUVWXYZ | MORTGAGORS | BOOK | PAGE | Amount | BRIEF DESCRIPTION, LOCATION, ETC. (Not Warranted) |
|-------------------------------|----------------------------|---------------------------|-----------------------|----------------------------|--------------------------------|------|------|--------|---|
| 14865 Dec. 8, 1975 | Collateral | | | | Francis L. Hill, et al Mrs. | 1355 | 383 | | Jan mtg. on Rem Bk. 1349 pg. 199 Assigned to Fed. Nat'l Mtg. Assn. |
| 14838 Dec. 8, 1975 | " | | | | Barbara Jean Anderson | 1355 | 297 | 24,358 | Lot 24 & Pt. lot 23 Cor. Patonae ave. (Hessie St.) & Monteth Circle Monteth Hgts. |
| " | " | | | | " " " | 1355 | 297 | | Judsonville Village Sec. 4 Lot 62 Second Ave. |
| 14941 Dec. 9, 1975 | " | | | | Clarence J. Lee | 1355 | 394 | 13,500 | E. Highlands Est. Sec. 2 Lot 4 Willow Springs (L) |
| 14947 Dec. 9, 1975 | " | | | | Richard E. Godfrey | 1355 | 393 | 14,500 | Dixie Farms Lot 21 Stevenson Lane |
| 14958 Dec. 9, 1975 | " | | | | Leroy Smith, et al | 1355 | 401 | 23,800 | Augusta Road Ranches Lot 22 Old Augusta Rd. |
| 15123 Dec. 13, 1975 | " | | | | Lloyd R. Warger, Jr. | 1355 | 535 | 11,750 | Jan mtg. on Rem Bk. 1351 pg. 51 Assigned to Fed. Nat'l Mtg. Assn. |
| 15459 Dec. 15, 1975 | " | | | | Steen J. Ahrenholz, et al | 1355 | 916 | | Jan mtg. on Rem Bk. 1351 pg. 790 Assigned to Fed. Nat'l Mtg. Assn. |
| 15456 Dec. 15, 1975 | " | | | | Susie Mae B. Mooney | 1355 | 974 | | Jan mtg. on Rem Bk. 1351 pg. 120 Assigned to Fed. Nat'l Mtg. Assn. |
| 15460 Dec. 15, 1975 | " | | | | Walter L. Evans, et al | 1355 | 974 | | Jan mtg. on Rem Bk. 1350 pg. 131 Assigned to Fed. Nat'l Mtg. Assn. |
| 15493 Dec. 15, 1975 | " | | | | Melvin E. Arnold, Jr. et al | 1355 | 979 | | Kiley Est. Lot 14 Jean Ave. Sec. A |
| 15487 Dec. 15, 1975 | " | | | | Jack Neil Langrehr | 1355 | 801 | 37,100 | + Spring Lake Rd. Spring Valley Lot 10 Cor. Albers Rd. (Aug. 52) |
| 15621 Dec. 16, 1975 | " | | | | Peggy S. Swatt | 1355 | 989 | 20,950 | Westwood, Sec. III Lot 167 Ingleside Dr. |
| 15726 Dec. 17, 1975 | " | | | | Dale S. Harris, et al | 1356 | 94 | 21,850 | Augusta acres Lot 107 Meadows ave. |
| 15761 Dec. 17, 1975 | " | | | | Poland S. Prease, et al | 1356 | 106 | 25,950 | Jan mtg. on Rem Bk. 1312 pg. 357 Released by Judgment Ref # M-5875 |
| 15707 Dec. 17, 1975 | " | | | | Ramona J. Moser | 1356 | 155 | | |

INDIRECT or MORTGAGEE Index to Real Estate Mortgages — Greenville County, S. C.

REG. U. S. PAT. OFFICE *Chas. McCorkle* County Indexes Since 1888 An Identifying Trade Mark


 Open at Proper Tab according to First Letter or Letters of Name and refer to Buff Sub-Index sheet for page reference.

COTT FAMILY NAME INDEX No. 75 © 1949
MADE BY THE COTT INDEX COMPANY, COLUMBUS, OHIO
SOLD BY WALKER, EVANS & COGSWELL CO., CHARLESTON, S.C.

| FILE NUMBER DATE OF RECORD | MORTGAGEES FAMILY NAMES | GIVEN NAMES ABCDEFGHIJ | GIVEN NAMES KLMNO | GIVEN NAMES PQRSTUVWXYZ | MORTGAGORS | BOOK | PAGE | Amount | BRIEF DESCRIPTION, LOCATION, ETC. (Not Warranted) |
|-------------------------------|----------------------------|---------------------------|----------------------|----------------------------|-------------------------------|------|------|--------|--|
| 15707 Dec. 17, 1975 | Collateral | | | Investment Company | Ronald N. Mc Colley | 1356 | 157 | | See mtg. see Rem Book 1291 pg. 419 Release Lien by Judgment Roll # M-5877 |
| 15707 Dec. 17, 1975 | " | | " | " | William P. Thompson | 1356 | 161 | | See mtg. see Rem Book 1244 pg. 393 (Release Lien by Judgment Roll # M-5876 & re-recorded in Bl. 1249 pg. 326 |
| 15773 Dec. 18, 1975 | " | | " | " | Thomas C. Hawthorne, et al | 1356 | 176 | 19,900 | ave. Pleasant Valley Lot 64 & R. lot 63 Prince |
| 15814 Dec. 18, 1975 | " | | " | " | Billy Theodore Leatherwood | 1356 | 214 | 17,950 | Pleasant Valley Lot 216 Totomac ave. |
| 15861 Dec. 18, 1975 | " | | " | " | Lomony J. Haagu, et al | 1356 | 253 | | Assigned to Fed. Nat'l Mtg. Assn. for mtg. see Rem Book 1346 pg. 196 re-recorded Bl. 1348 pg. 499 |
| 15837 Dec. 18, 1975 | " | | " | " | Franklin Carol Thurston | 1356 | 255 | | See mtg. see Rem Book 1348 pg. 757 Assigned to Fed. Nat'l Mtg. Assn. |
| 15953 Dec. 19, 1975 | " | | " | " | John R. Hill, et al | 1356 | 364 | | See mtg. see Rem Book 1349 pg. 503 Assigned to Fed. Nat'l Mtg. Assn. |
| 15950 Dec. 19, 1975 | " | | " | " | O. Norman Hammond | 1356 | 366 | | See mtg. see Rem Book 1350 pg. 225 Assigned to Fed. Nat'l Mtg. Assn. |
| 15917 Dec. 19, 1975 | " | | " | " | Curtain Duby, et al | 1356 | 261 | 23,000 | Lot 121, Forest Estate |
| 15986 Dec. 19, 1975 | " | | " | " | James M. Dunn | 1356 | 330 | 21,600 | Sec. II Lot 25, N. Forest Cr. Forest Hill |
| 16139 Dec. 22, 1975 | " | | " | " | Alvin F. Mc Makin, Jr., et al | 1356 | 528 | | See mtg. see Rem Book 1352 pg. 313 Assigned to Fed. Nat'l Mtg. Assn. |
| 16139 Dec. 22, 1975 | " | | " | " | Wayne E. Hallberg | 1356 | 529 | | See mtg. see Rem Book 1349 pg. 885 Assigned to Fed. Nat'l Mtg. Assn. |
| 16139 Dec. 22, 1975 | " | | " | " | James C. Bates, Jr., et al | 1356 | 530 | | See mtg. see Rem Book 1350 pg. 435 Assigned to Fed. Nat'l Mtg. Assn. |
| 16133 Dec. 22, 1975 | " | | " | " | Kenneth J. Cox, et al | 1356 | 535 | | See mtg. see Rem Book 1350 pg. 343 Assigned to Fed. Nat'l Mtg. Assn. |

INDIRECT or MORTGAGEE Index to Real Estate Mortgages — Greenville County, S. C.

REG. U. S. PAT. OFFICE *Chas. McCott* County Indexes Since 1888 An Identifying Trade Mark

 Open at Proper Tab according to First Letter or Letters of Name and refer to Buff Sub-Index sheet for page reference.

COTT FAMILY NAME INDEX No. 75 © 1949
MADE BY THE COTT INDEX COMPANY, COLUMBUS, OHIO
SOLD BY WALKER, EVANS & COGSWELL CO., CHARLESTON, S.C.

| FILE NUMBER DATE OF RECORD | MORTGAGEES FAMILY NAMES | GIVEN NAMES ABCDEFGHIJ | GIVEN NAMES JKLMNO | GIVEN NAMES PQRSTUVWXYZ | MORTGAGORS | BOOK | PAGE | Amount | BRIEF DESCRIPTION, LOCATION, ETC. (Not Warranted) |
|-------------------------------|----------------------------|---------------------------|-----------------------|----------------------------|------------------------------|------|------|--------|---|
| 16132 Dec. 22, 1975 | Collateral | | | | Bobby Lowden, et al | 1356 | 536 | | For mtg. on Rem Bk. 1351 pg. 239 Assigned to Fed. Nat'l Mtg. Assn. |
| 16084 Dec. 22, 1975 | " | | | | Fred L. Hendrich, et al | 1356 | 371 | .80 | 1/2 (S. E.) Woodfield Mills Sec B Lot 12 W. 1/4 Sec 11. (T. 25 W.) |
| 16092 Dec. 22, 1975 | " | | | | Stis Della Moore, et al | 1356 | 377 | .00 | mtg. on H. tract 9 Sub B |
| 16316 Dec. 23, 1975 | " | | | | Sylvia B. Robinson | 1356 | 616 | .50 | (10 Foxhall Pl.) Woodfield Mills Sec B H. unnumbered lot |
| 16403 Dec. 24, 1975 | " | | | | Norman Rudolph Severn, et al | 1356 | 765 | | For mtg. on Rem Bk. 1351 pg. 593 Assigned to Fed. Nat'l Mtg. Assn. |
| 16474 Dec. 29, 1975 | " | | | | Jerry P. Thompson, et al | 1356 | 891 | | For mtg. on Rem Bk. 1351 pg. 934 Assigned to Fed. Nat'l Mtg. Assn. |
| 16472 Dec. 29, 1975 | " | | | | George W. Bell, Jr., et al | 1356 | 891 | | For mtg. on Rem Bk. 1351 pg. 934 Assigned to Fed. Nat'l Mtg. Assn. |
| 16621 Dec. 30, 1975 | " | | | | Steve R. Price, et al | 1357 | 11 | | For mtg. on Rem Bk. 1351 pg. 465 Assigned to Fed. Nat'l Mtg. Assn. |
| 16751 Dec. 31, 1975 | " | | | | Rayville M. Beson | 1357 | 137 | | For mtg. on Rem Bk. 1351 pg. 286 Assigned to Fed. Nat'l Mtg. Assn. |
| 16751 Dec. 31, 1975 | " | | | | William C. James, et al | 1357 | 138 | | For mtg. on Rem Bk. 1351 pg. 967 Assigned to Fed. Nat'l Mtg. Assn. |
| 16827 Dec. 31, 1975 | " | | | | Morton W. Hale, et al | 1357 | 143 | | For mtg. on Rem Bk. 1351 pg. 724 Assigned to Fed. Nat'l Mtg. Assn. |
| 16889 Jan. 2, 1976 | " | | | | Grady Edward Wilson, et al | 1357 | 146 | 19,350 | Valley Forge Lot 24 Hill Side Ct. |
| 17024 Jan. 2, 1976 | " | | | | Johnny Mae Styles, et al | 1357 | 292 | .00 | Lot 22 Hill Side Ct. |
| 17121 Jan. 2, 1976 | " | | | | John R. Hunt, et al | 1357 | 231 | .00 | Lot 22 Hill Side Ct. |
| 16897 Jan. 2, 1976 | " | | | | Richard Lee Umbaugh, et al | 1357 | 281 | .00 | For mtg. on Rem Bk. 1351 pg. 37 Assigned to Fed. Nat'l Mtg. Assn. |
| 17065 Jan. 5, 1976 | " | | | | Thomas J. Hindman | 1357 | 273 | 48,800 | Willow Pond Lot 12 Willow Pond Lane |

INDIRECT or MORTGAGEE Index to Real Estate Mortgages — Greenville County, S. C.

REG. U. S. PAT. OFFICE *Chas. McCulloch* County Indexes Since 1888 An Identifying Trade Mark

Open at Proper Tab according to First Letter or Letters of Name and refer to Buff Sub-Index sheet for page reference.


COTT FAMILY NAME INDEX No. 75 © 1949
MADE BY THE COTT INDEX COMPANY, COLUMBUS, OHIO
SOLD BY WALKER, EVANS & COGSWELL CO., CHARLESTON, S.C.

(7)

| FILE NUMBER DATE OF RECORD | MORTGAGEES FAMILY NAMES | GIVEN NAMES ABCDEFGHIJ | GIVEN NAMES JKLMNO | GIVEN NAMES PQRSTUVWXYZ | MORTGAGORS | BOOK | PAGE | Amount | BRIEF DESCRIPTION, LOCATION, ETC. (Not Warranted) |
|-------------------------------|----------------------------|---------------------------|-----------------------|----------------------------|-------------------------------------|-------------------|------|---------------|---|
| 17370 Jan. 7, 1976 | Collateral | | Investment | Co. | C. Wayne Bowen <i>et al</i> | 1357 | 511 | .00 22,750 | Westwood Sec. II Duille system Lot 123 Sherwood Lane |
| 17427 Jan. 8, 1976 | " | | " | " | D. Franklin Kirkman <i>et al</i> | 1357 | 545 | .00 27,000 | also Sec. 101 Lot 76 western hills |
| 17485 Jan. 8, 1976 | " | | " | " | George J. Jones | 1357 | 572 | .00 26,500 | Sec. I Canterbury Lot 35 Squirrel Place |
| 17582 Jan. 9, 1976 | " | | " | " | Billie Jean McHaha | 1357 | 645 | .00 20,350 | Forest Lot 23 1/2 Sherwood |
| 17609 Jan. 9, 1976 | " | | " | " | James J. Smith | 1357 | 661 | .00 19,350 | Sec. 1 The Village Lot 76 LaSalle Place |
| 17618 Jan. 9, 1976 | " | | " | " | Jack V. Clemens, <i>et al</i> | 1357 | 667 | .00 41,650 | Lot 60 Adams Mill Est. also Pt. lot 61 Whitestone, et |
| " | " | | " | " | " " " " | 1357 | 667 | .00 | Adams Mill Est. also Sec. 101 |
| 17834 Jan. 13, 1976 | " | | " | " | Charles Wilford White, <i>et al</i> | 1357 | 859 | .00 23,950 | (Rd. 5-23-67) 8.202 Acres, Big Creek Road. |
| 17956 Jan. 14, 1976 | " | | " | " | Richard H. Burnett, <i>et al</i> | 1358 | 12 | | Assigned to Collateral Investment Co. - for mtg. see R.E.M. Book 1328 pg 459 & re-Record Bk. 1329 pg. 633 for mtg. see R.E.M. Book 1336 pg 397 |
| " | " | | " | " | " " " | 1358 | 12 | | |
| 17956 Jan. 14, 1976 | " | | " | " | Edgar E. Duval, <i>et al</i> | 1358 | 12 | | |
| 17911 Jan. 14, 1976 | " | | " | " | Barney Freeman <i>et al</i> | 1357 | 921 | .00 9,500 | Lot 26 Palmetto St. |
| 17929 Jan. 14, 1976 | " | | " | " | Barbara J. Wadham | 1357 | 935 | .00 22,450 | "Woodfields" South St. Lot 69 Ridgeway Dr. |
| 18193 Jan. 16, 1976 | " | | " | " | Claude Jones | 1358 | 121 | .00 16,250 | "Paradise Trail" Lot 158 Crosby Circle |
| 18307 Jan. 19, 1976 | " | | " | " | Lawrence R. Cash, <i>et al</i> | 1358 | 186 | .00 23,150 | Sherwood Forest Lot 224 Scarlett St. |
| 18741 Jan. 23, 1976 | " | | " | " | Jack Neil Langrehr, <i>et al</i> | Re-Record 1358 | 736 | .00 30,900 | Sec. A Lot 14 Jean one, Lily Est. |

INDIRECT or MORTGAGEE Index to Real Estate Mortgages — Greenville County, S. C.

() REG. U. S. PAT. OFFICE *Chas McCatt* County Indexes Since 1888 An Identifying Trade Mark

 Open at Proper Tab according to First Letter or Letters of Name and refer to Buff Sub-Index sheet for page reference.

COTT FAMILY NAME INDEX No. 75 © 1949
MADE BY THE COTT INDEX COMPANY, COLUMBUS, OHIO
SOLD BY WALKER, EVANS & COGSWELL CO., CHARLESTON, S.C.

| FILE NUMBER DATE OF RECORD | MORTGAGEES FAMILY NAMES | GIVEN NAMES ABCDEFGHIJ | GIVEN NAMES JKLMNO | GIVEN NAMES PQRSTUVWXYZ | MORTGAGORS | BOOK | PAGE | Amount | BRIEF DESCRIPTION, LOCATION, ETC. (Not Warranted) |
|-------------------------------|----------------------------|---------------------------|-----------------------|----------------------------|------------------------------------|------|------|---------------|--|
| 18868 Jan. 26, 1976 | Collateral | | | Investment Co. | Maurin K. Dudley, et al et al | 1358 | 828 | .00 9,650 | Brandon Plant Sec. 1 Lot 98 "Subd. along mills" |
| 18957 Jan. 26, 1976 | " | | " | " | Stephen R. Thomas et al | 1358 | 887 | .00 22,500 | Lane "Callingwood Park" Lot 7 Callingwood |
| 18958 Jan. 26, 1976 | " | | " | " | Phillip Lee Cook | 1358 | 896 | .00 18,200 | D. mtn. view acres Lot 4 S.P. lot 35 woodland |
| 19138 Jan. 28, 1976 | " | | " | " | Rachel E. Banks, et al | 1359 | 45 | .00 15,850 | Loplar circle Lot 14 Plum. Dr. |
| 19136 Jan. 28, 1976 | " | | " | " | Dary Earl Munsely | 1359 | 54 | .00 27,850 | "Juntly acres" Lot 35 Lilly St. |
| 19298 Jan. 29, 1976 | " | | " | " | Danill Eugene Boathe | 1359 | 154 | .00 17,700 | Gumilla Park St. lot 79 Flora ave. |
| 19408 Jan. 30, 1976 | " | | " | " | Douglas S. Miller, et al et al | 1359 | 237 | .00 23,550 | "Westwood" Sec. 4 S. Millie Lot 323 Willowtree Dr. |
| 19458 Jan. 30, 1976 | " | | " | " | Harold Ray Lytle | 1359 | 278 | .00 15,350 | Lots 45 46, 147 Car. Spaska ave. & Sumner Hall Rd. |
| " | " | | " | " | " " " | 1359 | 278 | .00 | (Lakeland ave.) Paris - Piney Tr. |
| 19478 Feb. 2, 1976 | " | | " | " | Stis Smith, et al et al | 1359 | 355 | .00 12,600 | Pleasant Valley Lot 270 Prancer ave. |
| 19587 Feb. 2, 1976 | " | | " | " | Walter Mc Donald | 1359 | 416 | .00 15,500 | "Sylvan Hills" Lot 32 Callison Rd. |
| 19543 Feb. 2, 1976 | " | | " | " | Jerry Lee Nearst, et al Koblick | 1359 | 482 | .00 | for mfg. Sec. 2 E 4 Bl. 1320 Rg. 568 assign to Collateral Invest. Co. |
| 19906 Feb. 5, 1976 | " | | " | " | Catherine Bacha et al | 1359 | 657 | .00 22,000 | (Spick Bay Rd.) Northwood Lot 32 Mahone Dr. |
| 19940 Feb. 5, 1976 | " | | " | " | Stephen E. Beasley et al | 1359 | 668 | .00 13,500 | Lot 1 |
| 20007 Feb. 6, 1976 | " | | " | " | Henry Carl Abercrombie, Jr. | 1359 | 720 | .00 22,750 | Lot 27 "Northwood" |
| 20043 Feb. 6, 1976 | " | | " | " | George A. Blanche, et al | 1359 | 735 | .00 15,500 | "Westwood" Sec. 4 Lot 52 N. East Dr. |

INDIRECT or MORTGAGEE Index to Real Estate Mortgages — Greenville County, S. C.

REG. U. S. PAT. OFFICE *Chas McCott* County Indexes Since 1888 An Identifying Trade Mark

Open at Proper Tab according to First Letter or Letters of Name and refer to Buff Sub-Index sheet for page reference.

COTT FAMILY NAME INDEX No. 75 © 1949
MADE BY THE COTT INDEX COMPANY, COLUMBUS, OHIO
SOLD BY WALKER, EVANS & COGSWELL CO., CHARLESTON, S.C.

(11)

| FILE NUMBER DATE OF RECORD | MORTGAGEES FAMILY NAMES | GIVEN NAMES ABCDEFGHIJ | GIVEN NAMES JKLMNO | GIVEN NAMES PQRSTUVWXYZ | MORTGAGORS | BOOK | PAGE | Amount | BRIEF DESCRIPTION, LOCATION, ETC. (Not Warranted) |
|-------------------------------|----------------------------|---------------------------|-----------------------|----------------------------|----------------------------|------|------|---------------|--|
| 20053 Feb. 6, 1976 | Collateral | | Investment, | Co. | Cecil James Lee, Jr. | 1359 | 753 | .00 27,000 | Hpts. also Mr. Propst. Lot 18 Cape Circle, Cape |
| 20127 Feb. 9, 1976 | " | | " | " | Larry A. Webb, et al | 1359 | 814 | .00 18,900 | also Mr. Propst. Lot 44 Valley Brook |
| 20195 Feb. 9, 1976 | " | | " | " | John Randolph Tucker | 1359 | 835 | .00 32,500 | Sec. 2 Del Norte Est. Lot 317 Scottwood Dr., for mtg. see R.E.M. Bk. 1307 Page 185 Release by Judgment # M-6501 |
| 20414 Feb. 11, 1976 | " | | " | " | Russell J. McDowell, et al | 1360 | 49 | .00 | |
| 20464 Feb. 12, 1976 | " | | " | " | A.C. Robinson, et al | 1360 | 66 | .00 18,900 | Lots 18, 19, + 20, Patton Rd. |
| 20569 Feb. 13, 1976 | " | | " | " | Bobby Wade Taylor | 1360 | 117 | .00 18,000 | Milford Home Woodfield, Inc. Lot 100 Cor. Old Farm Lane + |
| 20616 Feb. 13, 1976 | " | | " | " | Annie Lou Moore | 1360 | 134 | .00 14,550 | Pleasant Valley Lot 15 Pleasant Ridge Ave |
| 20615 Feb. 13, 1976 | " | | " | " | Gene C. Corn | 1360 | 147 | .00 14,500 | Lot Barton Ct. |
| 20658 Feb. 13, 1976 | " | | " | " | Calvin E. Nickey, et al | 1360 | 170 | .00 14,000 | Lot Little Texas Rd. |
| 20679 Feb. 13, 1976 | " | | " | " | Lawrence H. Duttler, et al | 1360 | 193 | .00 19,700 | Josh Shoals Rd. Oaklawn Tp. Lot = 1.70 Acs. + 2.00 Acs., for mtg. see R.E.M. Bk. 1077 Page 165 Release by Judgment R. 11 # M-6023 |
| 20637 Feb. 13, 1976 | " | | " | " | Ronald G. Duncan, et al | 1360 | 274 | .00 | + assembly St. |
| 21523 Feb. 25, 1976 | " | | " | " | Laurence L. Haulter | 1360 | 876 | .00 22,200 | St. lot 14 Cor. Blue Ridge rd. |
| 21588 Feb. 25, 1976 | " | | " | " | James L. Park, et al | 1360 | 913 | .00 | assign. to Collateral Invest. Co. for mtg. see R.E.M. Bk. 1167 Pg. 101 + see Record Bk. 1171 Pg. 183 |
| " | " | | " | " | " " " " | 1360 | 913 | .00 | |
| 21671 Feb. 26, 1976 | " | | " | " | Thomas V. Rackley | 1360 | 975 | .00 13,050 | St. Werner Hpts. Lots 8 + 9 Charlotte supp. subd. |
| 21611 Feb. 26, 1976 | " | | " | " | Arthur D. Bagnie, et al | 1360 | 988 | .00 13,500 | Spenci Highland Lot 6 Ellendale ave. Lane |

INDIRECT or MORTGAGEE Index to Real Estate Mortgages — Greenville County, S. C.

REG. U. S. PAT. OFFICE *Chas. McCott* County Indexes Since 1888 An Identifying Trade Mark

Open at Proper Tab according to First Letter or Letters of Name and refer to Buff Sub-Index sheet for page reference.

COTT FAMILY NAME INDEX No. 75 © 1949
MADE BY THE COTT INDEX COMPANY, COLUMBUS, OHIO
SOLD BY WALKER, EVANS & COGSWELL CO., CHARLESTON, S.C.

| FILE NUMBER DATE OF RECORD | MORTGAGEES FAMILY NAMES | GIVEN NAMES ABCDEFGHIJ | GIVEN NAMES JKLMNO | GIVEN NAMES PQRSTUVWXYZ | MORTGAGORS | BOOK | PAGE | Amount | BRIEF DESCRIPTION, LOCATION, ETC. (Not Warranted) |
|-------------------------------|----------------------------|---------------------------|-----------------------|----------------------------|--|------|------|---------------|---|
| 21768 Feb. 27, 1976 | Collateral | | | Investment, Co. | Robert L. Bopp | 1361 | 101 | .00 17,453 | Sec. 8 Pindocks Lot 11 Westview - ave. |
| 21863 Feb. 27, 1976 | " | | " | " | Robert D. Roseberry et al | 1361 | 133 | .00 16,953 | "Super King Home Sites" Lot 70 Meridian - ave. |
| 22004 Mar. 1, 1976 | " | | " | " | William Allan Watson | 1361 | 231 | .00 27,900 | Lot 55 Longforest acres Farmy. see R.E.M. Ri. 1359 Pg. 753 |
| 21978 Mar. 1, 1976 | " | | " | " | Cecil James Lee, Jr. | 1361 | 258 | | assign to Emigrant Savings Bk. Farmy. see R.E.M. Ri. 1359 Pg. 814 |
| 21978 Mar. 1, 1976 | " | | " | " | Larry A. Webb, et al | 1361 | 259 | | assign to Emigrant Savings Bk. Farmy. see R.E.M. Ri. 1357 Pg. 54 |
| 21920 Mar. 1, 1976 | " | | " | " | Doris Earl Owensby Walter Homer Reese Surlage | 1361 | 338 | | assign to Emigrant Savings Bk. |
| 22168 Mar. 2, 1976 | " | | " | " | Homer P. Garland | 1361 | 384 | .00 38,950 | Georgia Rd. tract = 13.07 acres etc |
| 22263 Mar. 3, 1976 | " | | " | " | William N. Koon et al | 1361 | 494 | .00 24,500 | Pl. lots 6 & 7 "Belle meade" |
| 22281 Mar. 3, 1976 | " | | " | " | James Allen Stone, | 1361 | 511 | .00 18,000 | Lot 98 York Circle #76-374 - Farmy. see R.E.M. Ri. 1111 pg. 163 |
| 22663 Mar. 8, 1976 | " | | " | " | William H. L. Watts et al | 1361 | 886 | | Release Lien by Judgment & Res. Farmy. see R.E.M. Ri. 1359 pg. 835 |
| 22651 Mar. 8, 1976 | " | | " | " | John Randolph Ducker et al | 1361 | 896 | | Assigned to Emigrant Savings Bk. |
| 22616 Mar. 8, 1976 | " | | " | " | John Marshall Allen | 1361 | 107 | .00 25,111 | Lot 1 "The Little White Village" |
| 22011 Mar. 2, 1976 | " | | " | " | Marshall Jimmy et al | 1361 | 203 | .00 17,551 | Lot 14, 6, 8, 10, 11, 12, 13, 14, 15, 16, 17, 18, 19, 20, 21, 22, 23, 24, 25, 26, 27, 28, 29, 30, 31, 32, 33, 34, 35, 36, 37, 38, 39, 40, 41, 42, 43, 44, 45, 46, 47, 48, 49, 50, 51, 52, 53, 54, 55, 56, 57, 58, 59, 60, 61, 62, 63, 64, 65, 66, 67, 68, 69, 70, 71, 72, 73, 74, 75, 76, 77, 78, 79, 80, 81, 82, 83, 84, 85, 86, 87, 88, 89, 90, 91, 92, 93, 94, 95, 96, 97, 98, 99, 100 |
| 22979 Mar. 10, 1976 | " | | " | " | Richard John Renner et al | 1362 | 47 | .00 39,000 | Richard Love, Coach Hills Pl. lot 181 & lot 182 etc |
| 23045 Mar. 11, 1976 | " | | " | " | James Henry Albert | 1362 | 119 | .00 38,000 | western W. 17. 1/2 Sec. 11 Lot 64 "The Little White Village" |
| 23091 Mar. 11, 1976 | " | | " | " | William J. Rainey et al | 1362 | 137 | .00 25,953 | lots 45 & 46 Pine Creek River |

INDIRECT or MORTGAGEE Index to Real Estate Mortgages — Greenville County, S. C.

REG. U. S. PAT. OFFICE *Chas. McCath* County Indexes Since 1888 An Identifying Trade Mark

Open at Proper Tab according to First Letter or Letters of Name and refer to Buff Sub-Index sheet for page reference.


COTT FAMILY NAME INDEX No. 75 © 1949
MADE BY THE COTT INDEX COMPANY, COLUMBUS, OHIO
SOLD BY WALKER, EVANS & COGSWELL CO., CHARLESTON, S.C.

(V)

| FILE NUMBER DATE OF RECORD | MORTGAGEES FAMILY NAMES | GIVEN NAMES ABCDEFGHIJ | GIVEN NAMES JKLMNO | GIVEN NAMES PQRSTUVWXYZ | MORTGAGORS | BOOK | PAGE | Amount | BRIEF DESCRIPTION, LOCATION, ETC. (Not Warranted) |
|-------------------------------|----------------------------|---------------------------|-----------------------|----------------------------|-----------------------|-------------------|------|---------------|---|
| 23245 Mar. 15, 1976 | Collateral | | Investment | Co. | David Lee Smith | 1362 | 332 | .00 17,500 | Augusta Circle Lot 90 Churchill Circle |
| 23465 Mar. 16, 1976 | " | | " | " | Larry Ralph McDaniel | 1362 | 435 | .00 22,800 | Westwood Sec. II Austin St. Lot 128 Sherondale Lane, |
| 23666 Mar. 17, 1976 | " | | " | " | William John Ziel | 1362 | 584 | .00 20,250 | Height "Sec. II Lot 16, Sheldon C. "Carolina |
| 23754 Mar. 18, 1976 | " | | " | " | Archie E. Keefer, Jr. | 1362 | 670 | .00 28,000 | Lot 246, Colonial Hills Sec. VI Valley |
| 23826 Mar. 19, 1976 | " | | " | " | Brenda F. Maultrie | 1362 | 723 | .00 8,850 | Lot 263, Prancer Ave. Pleasant |
| 23933 Mar. 19, 1976 | " | | " | " | John K. Mills | 1362 | 766 | .00 23,750 | Lot 13 Sunrise Terrace |
| 23974 Mar. 22, 1976 | " | | " | " | Albert Shirley, Jr. | 1362 | 873 | .00 26,500 | Lot 1 Rosewood Park Windsor Park |
| 24080 Mar. 22, 1976 | " | | " | " | Robert L. Turner | 1362 | 919 | .00 22,650 | Lot 47 Woodridge Circle |
| 24187 Mar. 22, 1976 | " | | " | " | Roland S. Prease | Re-Record 1362 | 922 | .00 25,950 | Correct. mtg. for original mtg. See R.E.M. 1356 Pg. 106. Lot 107 Meyers ave. Augusta area |
| 24385 Mar. 25, 1976 | " | | " | " | Quincy Leeder, Jr. | 1363 | 215 | .00 13,650 | Pleasant Valley Lot 168 Potomac ave., Ranches |
| 24462 Mar. 25, 1976 | " | | " | " | Alma Bill Wall | 1363 | 233 | .00 16,450 | Lot 246 Augusta Road Cowers Circle "King ave." |
| 24574 Mar. 26, 1976 | " | | " | " | Donald Ray Sadgett | 1363 | 315 | .00 27,500 | Lot 51 Cor. Seat Creek Dr. + Dr. "Westwood" Sec. 5 of Mill |
| 24604 Mar. 26, 1976 | " | | " | " | Dana Dee Lowers | 1363 | 329 | .00 24,900 | Lot 448 Benwood Dr. Churchill |
| 24601 Mar. 26, 1976 | " | | " | " | Robbie J. Buster | 1363 | 333 | .00 9,050 | Pleasant Valley Lot 266 Prancer ave. |
| 24819 Mar. 30, 1976 | " | | " | " | Pamela B. Finan | 1363 | 536 | .00 18,900 | (Voy Haller Dr.) Lots 11 & 12 King St. |

INDIRECT or MORTGAGEE Index to Real Estate Mortgages — Greenville County, S. C.

REG. U. S. PAT. OFFICE *Chas. McCott* County Indexes Since 1888 An Identifying Trade Mark

 Open at Proper Tab according to First Letter or Letters of Name and refer to Buff Sub-Index sheet for page reference.

COTT FAMILY NAME INDEX No. 75 © 1949
MADE BY THE COTT INDEX COMPANY, COLUMBUS, OHIO
SOLD BY WALKER, EVANS & COGSWELL CO., CHARLESTON, S.C.

| FILE NUMBER DATE OF RECORD | MORTGAGEES FAMILY NAMES | GIVEN NAMES ABCDEFGHIH | GIVEN NAMES IJKLMNO | GIVEN NAMES PQRSTUWXYZ | MORTGAGORS | BOOK | PAGE | Amount | BRIEF DESCRIPTION, LOCATION, ETC. (Not Warranted) |
|-------------------------------|----------------------------|---------------------------|------------------------|---------------------------|---------------------------------------|------|------|--------|--|
| 25171 Apr. 1, 1976 | Collateral | | Investment | Co. | <i>et al</i> Robert Lee Nolan, Jr. | 1363 | 869 | 22,000 | <i>Prms</i> H. Lots 617 McLawbrook Sec. 5 |
| 25212 Apr. 2, 1976 | " | | " | " | <i>et al</i> Wayne B. Dillard | 1363 | 953 | 28,500 | Lot 77 Colonial Hills |
| 25348 Apr. 2, 1976 | " | | " | " | <i>Barnett</i> David Matherson | 1364 | 7 | 15,900 | Lot 53 Brunson St. (Chace St.) + Corbridge Ave. also Per. Prop. |
| " | " | | " | " | " | 1364 | 7 | | For mtg. on Rem Bk. 1095 pg. 637 Re-assigned to Collateral Invest. Co. 76-3107 |
| 25277 April 2, 1976 | " | | " | - | Joseph E. Brownee | 1363 | 969 | | fixtures - 26 Brunson St. |
| 25313 Apr. 2, 1976 | " | | " | " | David Matherson Barnett | | | | "Sunset Hills" |
| 25469 Apr. 5, 1976 | " | | " | " | Dary B. Strong | 1364 | 105 | 21,300 | Lot 85 Sunset Dr. |
| 25478 Apr. 5, 1976 | " | | " | " | Robert Larry Arnold | 1364 | 119 | 17,900 | Lot Line St. E. etc. near for mtg. on Rem Bk. 1362 pg. 47 |
| 25662 April 6, 1976 | " | | " | " | Richard John Renner | 1364 | 306 | | Assigned to Boni Nat'l Mtg. Assn. |
| 25588 Apr. 6, 1976 | " | | " | " | Daisy S. Drummond | 1364 | 236 | 12,650 | "Parsonant Park" |
| 25975 Apr. 9, 1976 | " | | " | " | Royce A. Webb | 1364 | 500 | 16,400 | Lot 17 Woodland Dr. (Hudson Dr.) |
| 26088 April 12, 1976 | " | | " | - | George M. Perry | 1364 | 610 | | for mtg. on Rem Bk. 1362 pg. 47 Re-assigned to Boni Nat'l Mtg. Assn. |
| 26245 April 12, 1976 | " | | " | " | Donald Lee French | 1364 | 701 | | Assigned to Boni Nat'l Mtg. Assn. |
| " | " | | " | - | Randolph Johnson | 1364 | 701 | | Assigned to Boni Nat'l Mtg. Assn. |
| " | " | | " | " | Derry V. James | 1364 | 701 | | Assigned to Boni Nat'l Mtg. Assn. |
| " | " | | " | - | Charles E. Lightner | 1364 | 701 | | Assigned to Boni Nat'l Mtg. Assn. |

INDIRECT or MORTGAGEE Index to Real Estate Mortgages — Greenville County, S. C.

REG. U. S. PAT. OFFICE *Chas McCulloch* County Indexes Since 1888 An Identifying Trade Mark

Open at Proper Tab according to First Letter or Letters of Name and refer to Buff Sub-Index sheet for page reference.


COTT FAMILY NAME INDEX No. 75 © 1949
MADE BY THE COTT INDEX COMPANY, COLUMBUS, OHIO
SOLD BY WALKER, EVANS & COGSWELL CO., CHARLESTON, S.C.

(W)

| FILE NUMBER DATE OF RECORD | MORTGAGEES FAMILY NAMES | GIVEN NAMES ABCDEFGHIJ | GIVEN NAMES JKLMNO | GIVEN NAMES PQRSTUVWXYZ | MORTGAGORS | BOOK | PAGE | Amount | BRIEF DESCRIPTION, LOCATION, ETC. (Not Warranted) |
|-------------------------------|----------------------------|---------------------------|-----------------------|----------------------------|------------------------------------|------|------|---------------|--|
| 26287 Apr. 13, 1976 | Collateral | | | | Olin Wayne Hart, et al | 1364 | 715 | .00 18,000 | Maple acres Lot 5 Chestnut Dr. |
| 26405 Apr. 14, 1976 | " | | | | Clyde Elliott Collins, Jr | 1364 | 773 | .00 37,950 | Carriage Est. Lot 17 Coachman Dr. |
| 26447 Apr. 14, 1976 | " | | | | Roy E. Smith et al | 1364 | 821 | .00 32,900 | Montclair, Mauldin Lot 32 Archdale Dr. Sec. III |
| 26683 Apr. 16, 1976 | " | | | | Leonard Ronald McDonnell, et al | 1365 | 56 | .00 17,450 | 'San Juani Hgt.' Lot 170 Langston Dr. |
| 26710 Apr. 16, 1976 | " | | | | Dennis E. Floyd | 1365 | 59 | .00 16,900 | Lot 14 Rinerdale acres |
| 26729 Apr. 16, 1976 | " | | | | Dene A. Standley, et al | 1365 | 88 | .00 26,600 | Bellingham, Sville Lot 184 Clonidale Lane |
| 26737 Apr. 16, 1976 | " | | | | Robert Ernie Bridges | 1365 | 95 | .03 18,900 | Augusta Rd. Sills Lot 25 Camper ave. |
| 26770 Apr. 19, 1976 | " | | | | George Wayne Johnson | 1365 | 172 | .00 17,300 | Cherokee Park Lot 72 Catechee Rd. |
| 26773 Apr. 19, 1976 | " | | | | Robert A. Dunn, et al | 1365 | 175 | .00 15,000 | + Morris St. Lots 35 + 36 Cor. Mona St. |
| 26839 Apr. 19, 1976 | " | | | | Eulis J. Johnson | 1365 | 182 | .00 15,300 | Paradise Park Lot 3 Crosby Circle |
| 27075 Apr. 21, 1976 | " | | | | Victor H. Walle, et al | 1365 | 467 | .00 16,350 | Hillhome Craft Colony Co. Lot 66 Franklin Rd. |
| 27153 Apr. 22, 1976 | " | | | | Edward Eugene Horn | 1365 | 541 | .00 24,200 | Lot 67 1/4 Lot 67 1/2 |
| 27130 Apr. 22, 1976 | " | | | | James Hugh Jones | 1365 | 554 | .00 24,250 | (under title) Lot 100 at Highway 9. |
| 27344 Apr. 23, 1976 | " | | | | Stone Michael | 1365 | 673 | .00 20,500 | Lot 11 at Highway 9. |
| 27400 Apr. 23, 1976 | " | | | | Stephen A. Stegman | 1365 | 712 | .00 29,950 | Lot 6 at Highway 9. |
| 27412 Apr. 23, 1976 | " | | | | Henry Jefferson | 1365 | 724 | .00 26,200 | Lot 103 at Highway 9. |

INDIRECT or MORTGAGEE Index to Real Estate Mortgages — Greenville County, S. C.

REG. U. S. PAT. OFFICE *Chas McCott* County Indexes Since 1888 An Identifying Trade Mark

 Open at Proper Tab according to First Letter or Letters of Name and refer to Buff Sub-Index sheet for page reference.


COTT FAMILY NAME INDEX No. 75 © 1949
MADE BY THE COTT INDEX COMPANY, COLUMBUS, OHIO
SOLD BY WALKER, EVANS & COGSWELL CO., CHARLESTON, S.C.

(X)

| FILE NUMBER DATE OF RECORD | MORTGAGEES FAMILY NAMES | GIVEN NAMES ABCDEFGHIJ | GIVEN NAMES JKLMNO | GIVEN NAMES PQRSTUVWXYZ | MORTGAGORS | BOOK | PAGE | Amount | BRIEF DESCRIPTION, LOCATION, ETC. (Not Warranted) |
|-------------------------------|----------------------------|---------------------------|-----------------------|----------------------------|------------------------------------|------|------|--------|---|
| 28740 May 1, 1976 | Collateral | | Investment Co. | | Thomas E. Harris, et al | 1366 | 941 | 19,450 | Forest East, add #1 Lot 224, Plainfield Co. S.C. |
| 28750 May 7, 1976 | " | | " | " | Joseph H. Brown, et al | 1366 | 944 | 22,000 | 147 1/2 Lot 10, Pitts. St. - Charleston |
| 28877 May 10, 1976 | " | | " | " | James M. Doehring | 1367 | 172 | | Assoc. for mtg. see R.E.M. bk. 1204 pg. 271 Assigned to American Fed. S. & L. |
| 29021 May 11, 1976 | " | | " | " | Ernie T. Robinson | 1367 | 200 | 21,800 | Lot 164 - triangular strip June Lane, E. Can. Terrace, Blk. II East of 4th |
| 29135 May 11, 1976 | " | | " | " | Sillie E. Butler, et al | 1367 | 280 | 14,000 | Lot 134 - only 1/2. Proceeds for mtg. see R.E.M. bk. 1302 pg. 923 |
| 29183 May 12, 1976 | " | | " | " | Wayne B. Tillard, et al | 1367 | 742 | | Assoc. & 1/2 1/2 & 1/2 1/2 |
| 29532 May 14, 1976 | " | | " | " | James L. Cleveland, et al | 1367 | 579 | 18,300 | 1/2 1/2 Lot 55, Piedmont Place. S.C. |
| 29593 May 17, 1976 | " | | " | " | Robert Wade Hall, et al | 1367 | 602 | 27,200 | Lot 4 & 5, Lake Park Hills |
| 29583 May 17, 1976 | " | | " | " | Samuel J. Pettit, et al | 1367 | 607 | 12,500 | 1/2 1/2 Lot 207, Jay Hill Rd. |
| 29911 May 19, 1976 | " | | " | " | Robert Gastrell Bowling, Jr. et al | 1367 | 901 | 23,500 | also Pers. Prop. Lot 48 Cardinal Park |
| 29918 May 19, 1976 | " | | " | " | James L. Parks, et al | 1367 | 958 | | Release Lien by Judgment Roll # 76-1564 for mtg. see R.E.M. bk. 1167 pg. 101 & re-recorded bk. 1171 pg. 183 |
| 29908 May 19, 1976 | " | | " | " | Jerry Lee Hearst, et al | 1367 | 965 | | 76-1563 for mtg. see R.E.M. bk. 1320 pg. 568 Release Lien by Judgment Roll # for mtg. see R.E.M. bk. 1364 pg. 773 |
| 29961 May 20, 1976 | " | | " | " | Clyde Ellett Collins, Jr. et al | 1368 | 76 | | Assigned to Provident S. & L. Assoc. |
| 30191 May 21, 1976 | " | | " | " | Walter J. Stafford, et al | 1368 | 124 | 22,950 | 1/2 1/2 Lot 200 Jorgens Lane, Cedar Lane |

INDIRECT or MORTGAGEE Index to Real Estate Mortgages — Greenville County, S. C.

() REG. U. S. PAT. OFFICE *Chas McCott* County Indexes Since 1888 An Identifying Trade Mark

 Open at Proper Tab according to First Letter or Letters of Name and refer to Buff Sub-Index sheet for page reference.

COTT FAMILY NAME INDEX No. 75 © 1949
MADE BY THE COTT INDEX COMPANY, COLUMBUS, OHIO
SOLD BY WALKER, EVANS & COGSWELL CO., CHARLESTON, S.C.

| FILE NUMBER DATE OF RECORD | MORTGAGEES FAMILY NAMES | GIVEN NAMES ABCDEFGHIJ | GIVEN NAMES JKLMNO | GIVEN NAMES PQRSTUVWXYZ | MORTGAGORS | BOOK | PAGE | Amount | BRIEF DESCRIPTION, LOCATION, ETC. (Not Warranted) |
|-------------------------------|----------------------------|---------------------------|-----------------------|----------------------------|--|------|------|--------|---|
| 30117 May 21, 1976 | Collateral | | | Investment Co. | <i>Frank W. Brown, et al</i> | 1368 | 131 | 21,720 | <i>Lot 12, ...</i> |
| 30217 May 21, 1976 | " | | | " | <i>Charles Patterson, et al</i> | 1368 | 170 | 21,720 | <i>Lot 1, ...</i> |
| 30317 May 26, 1976 | " | | | " | <i>Charles Patterson, et al</i> | 1368 | 192 | 22,700 | <i>Lot 2, ...</i> |
| 30417 May 26, 1976 | " | | | " | <i>Victor B. ...</i> | 1368 | 197 | | <i>Lot 4, ...</i> |
| 30354 May 24, 1976 | " | | | " | <i>Johnny Baxter Capps</i> | 1368 | 273 | 24,750 | <i>Chestnut Hill, Sec. 1 Lot 135 Folkstone St.</i> |
| 30368 May 24, 1976 | " | | | " | <i>Ralph E. Mura, et al</i> | 1368 | 292 | 24,950 | <i>Lot 617</i> |
| 30502 May 25, 1976 | " | | | " | <i>Samuel H. Carey, et al</i> | 1368 | 451 | 24,200 | <i>Sec. 4 "Parkside" Lot 1, 1st. Lot 15 Westwood</i> |
| 30587 May 26, 1976 | " | | | " | <i>Willie Lee Sheen</i> | 1368 | 515 | 23,950 | <i>Westwood Sec. 3 Lot 236 Allwood Cr.</i> |
| 30588 May 26, 1976 | " | | | " | <i>Emerett N. Baquell</i> | 1368 | 521 | 10,650 | <i>Lot 55 South St.</i> |
| 30655 May 26, 1976 | " | | | " | <i>Annie J. Cohen</i> | 1368 | 526 | 15,450 | <i>Lot 7 Eastwood</i> |
| 30745 May 27, 1976 | " | | | " | <i>William W. Taylor, et al</i> | 1368 | 629 | 15,900 | <i>Lot 2, E Lee Rd.</i> |
| 30757 May 27, 1976 | " | | | " | <i>Dore A. Standley, et al</i> | 1368 | 719 | | <i>In mtg. au REM bk. 1365 pg. 88 Assigned to Fed. Nat'l Mtg. Assn.</i> |
| 30924 May 28, 1976 | " | | | " | <i>Leonard Ronald Mc Dowell, et al</i> | 1368 | 882 | | <i>In mtg. au REM bk. 1365 pg. 56 Assigned to Fed. Nat'l Mtg. Assn.</i> |
| 30944 May 28, 1976 | " | | | " | <i>Clarence J. Dollison, Jr.</i> | 1368 | 899 | 23,200 | <i>Lot 77 ... Sec. 1 white oak</i> |
| 30942 May 28, 1976 | " | | | " | <i>Joseph M. Nelson, et al</i> | 1368 | 903 | 21,200 | <i>Lot 27 ...</i> |
| 31009 June 1, 1976 | " | | | " | <i>Bluffport Nelson McCants</i> | 1368 | 921 | 25,000 | <i>"Drummond Hill" Lot 52 ...</i> |

INDIRECT or MORTGAGEE Index to Real Estate Mortgages — Greenville County, S. C.

REG. U. S. PAT. OFFICE *McColl* County Indexes Since 1888
An Identifying Trade Mark

Open at Proper Tab according to First Letter or Letters of Name and refer to Buff Sub-Index sheet for page reference.


COTT FAMILY NAME INDEX No. 75 © 1949
MADE BY THE COTT INDEX COMPANY, COLUMBUS, OHIO
SOLD BY WALKER, EVANS & COGSWELL CO., CHARLESTON, S. C.

(✓)

| FILE NUMBER DATE OF RECORD | MORTGAGEES FAMILY NAMES | GIVEN NAMES ABCDEFGHIJ | GIVEN NAMES JKLMNO | GIVEN NAMES PQRSTUVWXYZ | MORTGAGORS | BOOK | PAGE | Amount | BRIEF DESCRIPTION, LOCATION, ETC. (Not Warranted) |
|-------------------------------|----------------------------|---------------------------|-----------------------|----------------------------|---------------------------|------|------|--------|--|
| 31181 June 1, 1976 | Collateral | | Investment | Co. | Lyle A. Stanley, et al | 1368 | 991 | .00 | (Lynise ave.) Pl. lot & driveway st. |
| 31182 June 1, 1976 | " | | " | " | Charles Minor Reynolds | 1368 | 994 | .00 | Edgewood Lot 7 Bryton - Ct. |
| 31289 June 2, 1976 | " | | " | " | Bobby Matthews, et al | 1369 | 114 | 20,000 | "S. Forest Exp. addi." Lot 203 Plainfield circle |
| 31291 June 2, 1976 | " | | " | " | Summit & ... | 1369 | 332 | .00 | Whispering Pines, Zone 20 |
| 31456 June 3, 1976 | " | | " | " | Leonard R. Scott, et al | 1369 | 240 | 26,000 | Lots 21422 Woodlawn Dr. |
| 31448 June 3, 1976 | " | | " | " | Daniel L. Egardall, et al | 1369 | 260 | 16,250 | Spartanburg (S.) ... Lot 276 1/2 ... |
| 31401 June 3, 1976 | " | | " | " | Robert E. Schuab | 1369 | 333 | 31,500 | "Life Forest Sec. I" Lot 28 Menardsal Dr. |
| 31566 June 4, 1976 | " | | " | " | Thomas E. Blake | 1369 | 357 | 18,300 | Langhill St. Sec. 1 "Pleasant Valley" Lot 160 Cor. Patomac ave. & |
| 31642 June 4, 1976 | " | | " | " | Charles D. Welch, et al | 1369 | 390 | 25,100 | "Westwood" ... Lot 276 Cheyenne Dr. Sec. 3 |
| 31730 June 7, 1976 | " | | " | " | Ruth S. Williams | 1369 | 577 | .00 | For mtg. see B Em Bk. 1366 pg 822 Assigned to Collateral mtg. Co. |
| 31730 June 7, 1976 | " | | " | " | Ruth S. Williams | 1369 | 578 | .00 | For mtg. see B Em Bk. 1366 pg 822 Assigned to Fed. Nat'l Mtg. Assn. |
| 31746 June 7, 1976 | " | | " | " | William W. Poole, et al | 1369 | 491 | 18,850 | on Oak Crest Lot 98 m: London Dr. Sec. I |
| 31735 June 7, 1976 | " | | " | " | James C. Brown, et al | 1369 | 510 | 16,000 | on Westwood "S.ville" Lot 173 Pleasant Valley |
| 31895 June 8, 1976 | " | | " | " | Larry Dale Young, et al | 1369 | 605 | 24,900 | on Ave. Pleasant Valley Lot 173 Arglenwood Dr. |
| 31861 June 8, 1976 | " | | " | " | Helen Riser, et al | 1369 | 588 | 15,550 | on Ave. Pleasant Valley lot 250 + pt. lot 249 Patomac |

INDIRECT or MORTGAGEE Index to Real Estate Mortgages — Greenville County, S. C.

REG. U. S. PAT. OFFICE *Chas McCott* County Indexes Since 1888 An Identifying Trade Mark


 Open at Proper Tab according to First Letter or Letters of Name and refer to Buff Sub-Index sheet for page reference.

COTT FAMILY NAME INDEX No. 75 © 1949
MADE BY THE COTT INDEX COMPANY, COLUMBUS, OHIO
SOLD BY WALKER, EVANS & COGSWELL CO., CHARLESTON, S.C.

| FILE NUMBER DATE OF RECORD | MORTGAGEES FAMILY NAMES | GIVEN NAMES ABCDEFGHIJ | GIVEN NAMES JKLMNO | GIVEN NAMES PQRSTUVWXYZ | MORTGAGORS | BOOK | PAGE | Amount | BRIEF DESCRIPTION, LOCATION, ETC. (Not Warranted) |
|-------------------------------|----------------------------|---------------------------|-----------------------|----------------------------|-----------------------------|------|------|--------|--|
| 32013 June 9, 1976 | Collateral | | | | Investment Co. | 1369 | 690 | 23,750 | cc Agent Est. Add. #1 Lot 213, Pinfield Dr. South for mtg. see Rem. Bk. 1364 pp. 715 Assigned to Fed. Nat'l Mtg. Assn. |
| 32179 June 10, 1976 | " | | " | " | Olin Wayne Hart, et al | 1369 | 933 | | cc-Record |
| 32296 June 11, 1976 | " | | " | " | Victor P. Valls, et al | 1369 | 985 | 10,350 | cc-Record Correct. mtg. for orig. doc 264 St. 1305-49, 267, 268, 269 Franklin St. - Bullhouse tract of Columbia S.C. |
| 32442 June 14, 1976 | " | | " | " | George Wayne Johnson, et al | 1370 | 186 | | cc-Record for mtg. see Rem. Bk. 1365 pp. 172 Assigned to Fed. Nat'l Mtg. Assn. |
| 32463 June 14, 1976 | " | | " | " | David O. Williams | 1370 | 110 | 8,600 | cc-Record The Village, Sec. 1 Lot 57 Newcastle Place |
| 32518 June 14, 1976 | " | | " | " | Charles E. Kelly, et al | 1370 | 134 | 24,500 | cc-Record vinton St. Sville, also by. Page 5 Lot 473 Westwood Sec. II add'l to Coleman - 1976 |
| 32520 June 14, 1976 | " | | " | " | Raymond C. Jones, et al | 1370 | 171 | 22,200 | cc-Record Lot 100 - Vista Circle |
| 32564 June 15, 1976 | " | | " | " | Lloyd John Baum, et al | 1370 | 178 | 4,000 | cc-Record 140 Kelly Terry Rd. Fairview S.C. Pt. 3 - 15.70 acs. Fairview |
| 32567 June 15, 1976 | " | | " | " | Margaret J. Backum, | 1370 | 208 | 17,450 | cc-Record Lot 5 Keith Dr. |
| 32588 June 15, 1976 | " | | " | " | Edwin W. Keeler, et al | 1370 | 219 | 15,000 | cc-Record Bailey St. (Briggs ave.) St. lots 143 + 144, 145 |
| 32601 June 15, 1976 | " | | " | " | Bernard Lewis Thomas | 1370 | 229 | 33,500 | cc-Record orchard acrey Lot 76 Watson Rd. Sec. 2 |
| 32615 June 15, 1976 | " | | " | " | Gary L. Smith, et al | 1370 | 240 | 10,200 | cc-Record Howard St. + welcome ave. Lot 200 - Pt. lot 2, Car. |
| 32640 June 15, 1976 | " | | " | " | Sherman L. Lawrence, et al | 1370 | 250 | 20,000 | cc-Record regusta acres Rt. 2 + 2 Churchill Cr. |
| 32678 June 15, 1976 | " | | " | " | Robert L. Taylor, et al | 1370 | 274 | 10,000 | cc-Record Merrimont Park Lot 131 Wesley Circle |

INDIRECT or MORTGAGEE Index to Real Estate Mortgages — Greenville County, S. C.

REG. U. S. PAT. OFFICE *ClawMcCall* County Indexes Since 1888 An Identifying Trade Mark

 Open at Proper Tab according to First Letter or Letters of Name and refer to Buff Sub-Index sheet for page reference.

COTT FAMILY NAME INDEX No. 75 © 1949
MADE BY THE COTT INDEX COMPANY, COLUMBUS, OHIO
SOLD BY WALKER, EVANS & COGSWELL CO., CHARLESTON, S.C.

(2)

| FILE NUMBER DATE OF RECORD | MORTGAGEES FAMILY NAMES | GIVEN NAMES ABCDEFGHIJ | GIVEN NAMES JKLMNO | GIVEN NAMES PQRSTUVWXYZ | MORTGAGORS | BOOK | PAGE | Amount | BRIEF DESCRIPTION, LOCATION, ETC. (Not Warranted) |
|-------------------------------|----------------------------|---------------------------|-----------------------|----------------------------|---------------------------------------|------|------|---------------|---|
| 32692 Jun. 15 1976 | Collateral | | Investment | Co. | <i>etal</i> Johnny Morrow Hines | 1370 | 297 | .00 26,500 | welcome acres Lot 16 Grand Lane |
| 32729 Jun. 16 1976 | " | | " | " | <i>etal</i> James Carlos Burdett | 1370 | 344 | .00 17,150 | Marietta Hgts. also Per. Propst. Lot 7 Valeriew Circle |
| 32730 Jun. 16 1976 | " | | " | " | <i>etal</i> Paul David Dunn | 1370 | 348 | .00 27,950 | Hgts. also Per. Prop. Lot 42 West Dr. Coleman |
| 32845 Jun. 16 1976 | " | | " | " | <i>etal</i> Coy Edward Dushner Jr. | 1370 | 435 | .00 32,950 | McSwain Gardens, Butler St. Lot 41 Linwood ave. |
| 32718 Jun. 16 1976 | " | | " | " | <i>etal</i> Paul David Dunn | ✓ | ✓ | ✓ | 76-5810 Tr. Rct fixtures - Lot 42 West Dr. |
| " | " | | " | " | <i>etal</i> James Carlos Burdett | ✓ | ✓ | ✓ | 76-5811 Marietta fixtures - 7 Valeriew Circle |
| 32912 Jun. 17 1976 | " | | " | " | <i>etal</i> Ray Donald Jallent | 1370 | 477 | .00 16,700 | acres, Sville Lot 9 Maple St. East. Hunters |
| 32987 Jun. 17 1976 | " | | " | " | <i>etal</i> Larry Dean Meredith | 1370 | 539 | .00 22,500 | Cedar Lane Gardens Lot 21 Edgemont ave. East. |
| 33096 Jun. 18 1976 | " | | " | " | <i>etal</i> Robert B. Jones, Jr. | 1370 | 665 | .00 14,950 | Highland, Sec. 5 Lot 10 Carolina ave. E. |
| 33126 Jun. 18 1976 | " | | " | " | <i>etal</i> Hoyt R. Goodwin, Jr. | 1370 | 683 | .00 17,850 | also Per. Propst. Lot 3 Rosewood way |
| 33006 June 18 1976 | " | | " | " | <i>etal</i> J. Walter Berks Jr. | 1370 | 744 | | Jointly on Rem. Bk. 1084 pg. 657 Release him by Judgment Rem 76-2117 |
| 33225 June 21 1976 | " | | " | " | <i>etal</i> Eulis J. Johnson | 1370 | 876 | | Jointly on Rem. Bk. 1265 pg. 182 Assigned to Fed. Nat. Mtg. Assn. |
| 33403 Jun. 22 1976 | " | | " | " | <i>etal</i> Maurin Lepper | 1370 | 901 | .00 11,700 | "Augusta face benches" Lot 213 S. Dupuy ave. |
| 33441 Jun. 22 1976 | " | | " | " | <i>etal</i> Mack Field Holloway | 1370 | 941 | .00 19,100 | "Magant Valley" Lots 65 & 66 Prince. ave. |
| 33451 Jun. 22 1976 | " | | " | " | <i>etal</i> Matthew C. Flemming | 1370 | 947 | .00 20,850 | Lot 8 Dale Dr. |
| 33502 Jun. 23 1976 | " | | " | " | <i>etal</i> Paul R. Fitzguald | 1370 | 984 | .00 22,500 | westwood Lot 58 Sierra Ct. Sec. 1 |

INDIRECT or MORTGAGEE Index to Real Estate Mortgages — Greenville County, S. C.

REG. U. S. PAT. OFFICE *Chas McCotts* County Indexes Since 1888 An Identifying Trade Mark

Open at Proper Tab according to First Letter or Letters of Name and refer to Buff Sub-Index sheet for page reference.

COTT FAMILY NAME INDEX No. 75 © 1949
MADE BY THE COTT INDEX COMPANY, COLUMBUS, OHIO
SOLD BY WALKER, EVANS & COGSWELL CO., CHARLESTON, S.C.

| FILE NUMBER DATE OF RECORD | MORTGAGEES FAMILY NAMES | GIVEN NAMES ABCDEFGHIJ | GIVEN NAMES JKLMNO | GIVEN NAMES PQRSTUVWXYZ | MORTGAGORS | BOOK | PAGE | Amount | BRIEF DESCRIPTION, LOCATION, ETC. (Not Warranted) |
|-------------------------------|----------------------------|---------------------------|-----------------------|----------------------------|----------------------------|------|------|---------------|---|
| 33561 Jun. 23, 1976 | Collateral | | Investment Co. | | David L. Green, etal | 1371 | 30 | .00 23,200 | Julian A. Old "Buena Vista" Lots 51152 cor. E. Lee Rd. & |
| 33576 Jun. 23, 1976 | " | | " | " | Willie Thomas Anderson | 1371 | 36 | .00 15,500 | Sumner Park Lot 29, Ashley Circle |
| 33654 June 24, 1976 | " | | " | " | Doris P. Robinson | 1371 | 188 | | For mtg. see Rem Bk 1301 pg. 200 Assigned to Fed. Nat'l Mtg. Assn. |
| 33684 June 24, 1976 | " | | " | " | Leroy Lee Miller etal. | 1371 | 159 | | For mtg. see Rem Bk 1301 pg. 598 Assigned to Fed. Nat'l Mtg. Assn. |
| 33644 Jun. 24, 1976 | " | | " | " | Shirley D. Arnold, etal | 1371 | 115 | .00 14,550 | "Pear Terrace" Lot 61 Mayflower ave., Dogwood Hills |
| 33686 Jun. 24, 1976 | " | | " | " | Claude Franklin Wilkie | 1371 | 129 | .00 25,000 | Lot 12 Jordan Dr. For mtg. see Rem Bk 1305 pg. 95 Assigned to Collateral mtg. Co. |
| 33722 June 25, 1976 | " | | " | " | Robert Ernie Bridges, etal | 1371 | 203 | | For mtg. see Rem Bk 1305 pg. 95 Assigned to Fed. Nat'l Mtg. Assn. |
| 33722 June 25, 1976 | " | | " | " | Robert Ernie Bridges, etal | 1371 | 204 | | For mtg. see Rem Bk 1305 pg. 858 Assigned to Fed. Nat'l Mtg. Assn. |
| 33792 June 25, 1976 | " | | " | " | Walter Randolph Robertson | 1371 | 317 | | |
| 33808 June 25, 1976 | " | | " | " | Margaret E. McSwain, etal | 1371 | 324 | | Released by Judgment Recd 76-1967- for mtg. see Rem Bk 1197 pg. 245 & 250 - book 1200 pg. 569 |
| 33807 Jun. 25, 1975 | " | | " | " | Herbert Donald Young | 1371 | 237 | .00 15,500 | Old Ranch Lot 78 Long Hill St. Augusta 76-6294 |
| 34115 Jun. 29, 1976 | " | | " | " | Larry Lee West, etal | ✓ | ✓ | ✓ | fixtures - 210 Beatrice St. "Brentwood" Smiths |
| 34313 Jun. 21, 1976 | " | | " | " | William A. Kines, etal | 1371 | 757 | 37,900 | Lot 24 Ashley Circle S.E. Camille H. also Rem. Bk. Dept. |
| 3737 Jun. 24, 1976 | " | | " | " | Larry Lee West, etal | 1371 | 778 | 27,700 | Lot 20 Beatrice St. |
| 34136 Jun. 29, 1976 | " | | " | " | John Lester, etal | 1371 | 509 | .00 20,000 | Lot 14 Old Augusta Rd. |

INDIRECT or MORTGAGEE Index to Real Estate Mortgages — Greenville County, S. C.

REG. U. S. PAT. OFFICE *Chas. M. Cott* County Indexes Since 1888 An Identifying Trade Mark

 Open at Proper Tab according to First Letter or Letters of Name and refer to Buff Sub-Index sheet for page reference.

COTT FAMILY NAME INDEX No. 75 © 1949
MADE BY THE COTT INDEX COMPANY, COLUMBUS, OHIO
SOLD BY WALKER, EVANS & COGSWELL CO., CHARLESTON, S.C.

(AA)

| FILE NUMBER DATE OF RECORD | MORTGAGEES FAMILY NAMES | GIVEN NAMES ABCDEFGHIJ | GIVEN NAMES JKLMNOPQ | GIVEN NAMES RSTUVWXYZ | MORTGAGORS | BOOK | PAGE | Amount | BRIEF DESCRIPTION, LOCATION, ETC. (Not Warranted) |
|-------------------------------|----------------------------|---------------------------|-------------------------|--------------------------|-------------------------------------|------|------|---------------|---|
| 34265 June 30, 1976 | Collateral | | Investment Co, | | <i>et al</i> James L. Williams | 1371 | 624 | .00 11,500 | Lot 8 |
| 34181 June 30, 1976 | " | | " | " | <i>et al</i> Jerry Wilson Buscha | 1371 | 541 | .00 14,900 | Sec. 4 also Br. Prop. Lot 147 Piedmont mfg. Co. |
| 126 July 1, 1976 | " | | " | " | Donald W. Wing, et al | 1371 | 879 | | For mty. see R.E.M. bk. 124, pg. 602 Assigned to Collateral mty. Co. |
| 124 July 1, 1976 | " | | " | " | Donald W. Wing, et al | 1371 | 880 | | For mty. see R.E.M. bk. 124, pg. 602 Assigned to 3rd. Nat'l mty. Assn. |
| 156 July 1, 1976 | " | | " | " | <i>et al</i> Jerry Clayton Ball | 1371 | 937 | .00 23,800 | "Richmond Hills" Lot 35 Selby Dr., Sec. 2 |
| 135 July 1, 1976 | " | | " | " | Laura Belle Suttle | 1371 | 841 | .00 17,550 | Lot 4 Charlotte St. |
| 135 July 1, 1976 | " | | " | " | William Lee Lawrence | 1371 | 712 | .00 15,450 | Pleasant Valley Lot 233 Potomac Ave. |
| 285 July 2, 1976 | " | | " | " | Jerry L. Clark, et al | 1371 | 826 | | For mty. see R.E.M. bk. 130, pg. 563 Assigned to Collateral mty. Co. |
| 28 July 2, 1976 | " | | " | " | Jerry L. Clark, et al | 1372 | 87 | | For mty. see R.E.M. bk. 130, pg. 560 Assigned to 3rd. Nat'l mty. Assn. |
| 246 July 2, 1976 | " | | " | " | Helen J. Martiney | 1371 | 909 | .00 13,950 | Paramount Park Lot 85 Crosby Circle, |
| 251 July 2, 1976 | " | | " | " | Jane K. Oliver | 1371 | 920 | .00 17,900 | Pl. lot 51 Dolphin Dr. |
| 282 July 2, 1976 | " | | " | " | L. B. Arnold, <i>et al</i> | 1371 | 963 | .00 20,850 | Actualy Lot 69 Sandra St., Sec. 1 |
| 335 July 2, 1976 | " | | " | " | <i>et al</i> Martha S. Sheppard | 1371 | 979 | .00 9,700 | Mills Poinsett Plant Lot 66 Willard St. subd. abney |
| 507 July 6, 1976 | " | | " | " | Lay Butler | 1372 | 145 | .00 23,100 | Worby Hall, Sec. 1 Lot 58 Old Dunham Bridge Rd. |
| 507 July 6, 1976 | " | | " | " | Annie S. Durham | 1372 | 151 | .00 17,100 | Lot 239 Augusta Rd. Ranches |
| 626 July 7, 1976 | " | | " | " | <i>et al</i> Marvin D. Spleaman | 1372 | 235 | .00 24,950 | "Salem Terrace" also Br. Prop. Lot 16 Frontage Rd. Sec. 1 |

INDIRECT or MORTGAGEE Index to Real Estate Mortgages — Greenville County, S. C.

REG. U. S. PAT. OFFICE *Chas McCatt* County Indexes Since 1888 An Identifying Trade Mark


Open at Proper Tab according to First Letter or Letters of Name and refer to Buff Sub-Index sheet for page reference.

COTT FAMILY NAME INDEX No. 75 © 1949
MADE BY THE COTT INDEX COMPANY, COLUMBUS, OHIO
SOLD BY WALKER, EVANS & COGSWELL CO., CHARLESTON, S.C.

| FILE NUMBER DATE OF RECORD | MORTGAGEES FAMILY NAMES | GIVEN NAMES ABCDEFGHIJ | GIVEN NAMES KLMNO | GIVEN NAMES PQRSTUVWXYZ | MORTGAGORS | BOOK | PAGE | Amount | BRIEF DESCRIPTION, LOCATION, ETC. (Not Warranted) |
|-------------------------------|----------------------------|---------------------------|----------------------|----------------------------|--|------|------|---------------|--|
| 625 Jul. 7, 1976 | Collateral | | | Investment Co. | <i>etal</i> John William Simmons | 1372 | 239 | .00 28,950 | "Broadleaf Forest" Lot 32 Broadleaf court |
| 695 Jul. 8, 1976 | " | | " | " | <i>etal</i> George N. Presally, Jr. | 1372 | 266 | .00 19,000 | Juan Hills Lot 83 Collinson Rd. |
| 909 July 9, 1976 | " | | " | " | Alan L. Reese, <i>et al</i> | 1372 | 422 | 2,700 | 5 + 1/2, ... |
| 81 July 1, 1976 | " | | " | " | Johnny L. Fennell, <i>et al</i> | 1372 | 272 | 11,200 | ... Lot 14, ... |
| 98 July 12, 1976 | " | | " | " | Larry A. Marquis | 1372 | 471 | 17,400 | ... Lots 76-77 + pt. Lots 51-52 |
| 980 July 12, 1976 | " | | " | " | Luther D. Collinson, <i>et al</i> | 1372 | 486 | 21,900 | ... Lot 119, ... |
| 1210 Jul. 14, 1976 | " | | " | " | William M. Duncan, Jr. <i>etal</i> | 1372 | 614 | 29,950 | Lot 427 Con. agewood Dr. 4 - 51, 52, ... Sec. 5, ... |
| 1354 Jul. 15, 1976 | " | | " | " | <i>etal</i> Ronald Earl Vaughan | 1372 | 712 | 29,000 | ... Lot 13 ... |
| 138 Jul. 15, 1976 | " | | " | " | Thomas M. ... | 1372 | 700 | 1,200 | ... Lot 32 ... |
| 1485 Jul. 16, 1976 | " | | " | " | Jerry Downs, <i>etal</i> | 1372 | 700 | 1,200 | Pleasant Valley Lots 47+48 ... |
| 1562 Jul. 16, 1976 | " | | " | " | Edward D. Brown, <i>etal</i> | 1372 | 717 | 1,200 | ... Lot 111 ... |
| 1560 Jul. 16, 1976 | " | | " | " | Laurie M. Gosnell | 1372 | 710 | 13,000 | ... Lot 111 ... |
| 1528 Jul. 16, 1976 | " | | " | " | James M. ... | 1372 | 700 | 1,200 |- ... |
| 1757 Jul. 19, 1976 | " | | " | " | Fol D. Waller, Jr. <i>etal</i> | 1373 | 48 | 32,300 | Lot 33 ... |
| 1925 Jul. 27, 1976 | " | | " | " | Charles W. Lake, Jr. <i>etal</i> | 1373 | 190 | 25,600 | Lot 142 ... |

INDIRECT or MORTGAGEE Index to Real Estate Mortgages — Greenville County, S. C.

REG. U. S. PAT. OFFICE *Chas. McCall* County Indexes Since 1888 An Identifying Trade Mark

 Open at Proper Tab according to First Letter or Letters of Name and refer to Buff Sub-Index sheet for page reference.


COTT FAMILY NAME INDEX No. 75 © 1949
MADE BY THE COTT INDEX COMPANY, COLUMBUS, OHIO
SOLD BY WALKER, EVANS & COGSWELL CO., CHARLESTON, S. C.

(BB)

| FILE NUMBER DATE OF RECORD | MORTGAGES FAMILY NAMES | GIVEN NAMES ABCDEFGHIJ | GIVEN NAMES JKLMNOPQ | GIVEN NAMES RSTUVWXYZ | MORTGAGORS | BOOK | PAGE | Amount | BRIEF DESCRIPTION, LOCATION, ETC. (Not Warranted) |
|-------------------------------|---------------------------|---------------------------|-------------------------|--------------------------|---|------|------|---------------|--|
| 2031 Jul. 21, 1976 | Collateral | | Investment | Co. | <i>etal</i> William Keith Porter | 1373 | 290 | .00 17,900 | Sec. D. Stone Est. Lots 21, 22, & 23 David St. |
| 2079 Jul. 21, 1976 | " | | " | " | David A. Bellaw <i>etal</i> | 1373 | 317 | .00 17,050 | angusta Road Hills Lot 26 Cammer ave. |
| 2066 Jul. 21, 1976 | " | | " | " | <i>III etal</i> Frank Cornelius Martin | 1373 | 331 | .00 31,000 | Lot 63 cor. South Day St. + Sheffield Dr. "Carterbury" sec. I, also Per. Prop. |
| " " | " | | " | " | " " " | 1373 | 331 | | |
| 2150 Jul. 22, 1976 | " | | " | " | J. S. Christie, <i>etal</i> | 1373 | 357 | .00 19,950 | Lot 3 Parrish Power Prop. |
| 2158 Jul. 22, 1976 | " | | " | " | Mina Lee Williams | 1373 | 387 | .00 14,350 | Pleasant Valley Lot 155 Potomac ave. |
| 2161 Jul. 22, 1976 | " | | " | " | <i>etal</i> Mary L. Wright, Jr. | 1373 | 393 | .00 30,100 | Montelanie, mauldin Lot 53 wchdale h., sec. 4 |
| 2244 July 23, 1976 | " | | " | " | Richard C. Haynes | 1373 | 56 | | for mtg. see Rem. bk. 1306 pg. 543 Assigned to Fed. Nat'l Mtg. Assn. |
| 2275 July 23, 1976 | " | | " | " | Charles E. Jones | 1373 | 57 | | for mtg. see Rem. bk. 1306 pg. 844 Assigned to Fed. Nat'l Mtg. Assn. |
| 2304 July 23, 1976 | " | | " | " | Walter Otis Madden, Jr. | 1373 | 573 | | Assigned to Collateral Invest Co. for mtg. see Rem. bk. 1348 pg. 202 & re. recorded bk. 1306 pg. 502 |
| " " | " | | " | " | " " " | 1373 | 573 | | |
| 2234 Jul. 23, 1976 | " | | " | " | <i>etal</i> Stanley Myron Greene | 1373 | 449 | .00 33,900 | Del Norte Est. Lot 434 Brangfield Rd., sec. V |
| 2233 Jul. 23, 1976 | " | | " | " | Robert J. Drummond, <i>etal</i> | 1373 | 453 | .00 15,900 | Good Ranches Lot 237 Dalling ave. angusta |
| 2239 Jul. 23, 1976 | " | | " | " | <i>etal</i> Darwin N. Edlman | 1373 | 466 | .00 23,900 | Westwood, auster sp. Lot 24 Westwood Dr. sec. 1 |
| 2475 Jul. 26, 1976 | " | | " | " | Charles Edwards, <i>etal</i> | 1373 | 617 | .00 37,000 | "Wade Hampton Gardens" Lot 97 Balfer Dr. sec. III |
| 2603 Jul. 27, 1976 | " | | " | " | Arthur David Mullinax | 1373 | 761 | .00 28,500 | "Lakeview Hots." Lot 46 Laddland Rd. |

INDIRECT or MORTGAGEE Index to Real Estate Mortgages — Greenville County, S. C.

REG. U. S. PAT. OFFICE *Chas. McCall* County Indexes Since 1888 An Identifying Trade Mark


 Open at Proper Tab according to First Letter or Letters of Name and refer to Buff Sub-Index sheet for page reference.

COTT FAMILY NAME INDEX No. 75 © 1949
MADE BY THE COTT INDEX COMPANY, COLUMBUS, OHIO
SOLD BY WALKER, EVANS & COGSWELL CO., CHARLESTON, S.C.

| FILE NUMBER DATE OF RECORD | MORTGAGEES FAMILY NAMES | GIVEN NAMES ABCDEFGHIJ | GIVEN NAMES JKLMNO | GIVEN NAMES PQRSTUVWXYZ | MORTGAGORS | BOOK | PAGE | Amount | BRIEF DESCRIPTION, LOCATION, ETC. (Not Warranted) |
|-------------------------------|----------------------------|---------------------------|-----------------------|----------------------------|---------------------------|-------------------|------|---------------|--|
| 2974 Jul. 30, 1976 | Collateral | | | Investment Co. | Thomas D. Morris, et al | 1374 | 86 | .00 14,050 | Lot 2 Maple Hill |
| 3152 Aug. 1, 1976 | " | | " | " | Chas B. Kent, et al | 1374 | 201 | .00 29,950 | anyway back Lot 63 Belford Lane |
| 3241 Aug. 3, 1976 | " | | " | " | Franklin M. Glover, et al | 1374 | 330 | .00 28,900 | "Western Hills" Lot 75 Alice Jane Dr. |
| 3419 Aug. 4, 1976 | " | | " | " | Nancy Lee Benbow, et al | 1374 | 508 | .00 35,000 | Sec. 1 Lot 37 Anandale Forest, |
| 3538 Aug. 5, 1976 | " | | " | " | James W. Duncan, et al | 1374 | 579 | .00 35,000 | Inc. also pers. prop. Lot 7 Burlington Ind. |
| 3508 Aug. 5, 1976 | " | | " | " | Anna Lucile Adkins Ridley | 1374 | 564 | .00 22,500 | Highland Pl. Pl. Lot 3 Blue Ridge Circle |
| 3559 Aug. 5, 1976 | " | | " | " | James B. Kirksey, et al | 1374 | 583 | .00 24,250 | Lot R/W Dogwood Lane Sec. 1 Pleasant View |
| 3649 Aug. 6, 1976 | " | | " | " | Macbeth A. Putnam | 1374 | 652 | .00 15,150 | Lot 37 Pleasant Ridge ave. |
| 3641 Aug. 5, 1976 | " | | " | " | Larry A. Marquis | Re-Record 1374 | 667 | .00 17,450 | Lots 76 thru 79 & 80 |
| " | " | | " | " | " " " | Re-Record 1374 | 667 | | Chas 82. Cor. Putnam Cr. + Wallcross |
| " | " | | " | " | " " " | Re-Record 1374 | 667 | | St. correct. mtg. for orig. sec |
| " | " | | " | " | " " " | Re-Record 1374 | 667 | | CEM Mt. 1372 pg. 471 |
| 3842 Aug. 9, 1976 | " | | " | " | Dennis E. Floyd, et al | 1374 | 832 | .00 10,900 | Lot 14 "Pineapple Grove" |
| 3852 Aug. 9, 1976 | " | | " | " | Dennis E. Floyd, et al | 1374 | 836 | | Assigned to Dennis Floyd Mtg. Issued for mtg. sec. 1 in ch. 1360 pg. 59 |
| " | " | | " | " | " " " | 1374 | 836 | | & Correction Mtg. 1374 pg. 832 |
| 3836 Aug. 9, 1976 | " | | " | " | Joseph E. Brownlee, et al | 1374 | 857 | | For mtg. sec. 1 in ch. 1375 pg. 637 Release him by Judgment + Release 76-2528 |

INDIRECT or MORTGAGEE Index to Real Estate Mortgages — Greenville County, S. C.

REG. U. S. PAT. OFFICE *Chas McCott* County Indexes Since 1888 An Identifying Trade Mark

 Open at Proper Tab according to First Letter or Letters of Name and refer to Buff Sub-Index sheet for page reference.

COTT FAMILY NAME INDEX No. 75 © 1949
MADE BY THE COTT INDEX COMPANY, COLUMBUS, OHIO
SOLD BY WALKER, EVANS & COGSWELL CO., CHARLESTON, S.C.

(CC)

| FILE NUMBER DATE OF RECORD | MORTGAGEES FAMILY NAMES | GIVEN NAMES ABCDEFGHIJ | GIVEN NAMES JKLMNOPQ | GIVEN NAMES RSTUVWXYZ | MORTGAGORS | BOOK | PAGE | Amount | BRIEF DESCRIPTION, LOCATION, ETC. (Not Warranted) |
|-------------------------------|----------------------------|---------------------------|-------------------------|--------------------------|------------------------------|------|------|--------|--|
| 3830 Aug. 9, 1976 | Collateral | | | | Harold Lee Jordan | 1374 | 859 | | For mtg. on Fern Bl. 1128 pg. 381 Release lien by Judgment Case # 76-2531 |
| 3830 Aug. 9, 1976 | " | | | " " | Henry C. Renter, Jr. | 1374 | 863 | | For mtg. on Fern Bl. 1329 pg. 81 Release lien by Judgment Case # 76-2530 |
| 3830 Aug. 9, 1976 | " | | | " " | Richard D. Muller, et al | 1374 | 867 | | For mtg. on Fern Bl. 1340 pg. 430 Release lien by Judgment Case # 76-2529 |
| 3988 Aug. 10, 1976 | " | | | Investment Co. | Richard E. Glenn, et al | 1374 | 894 | 20,200 | Hardy Dale Lot 25 Neata Dr. Sec. 2 |
| 3922 Aug. 10, 1976 | " | | | Investment Co. | John Willie Davis | 1374 | 897 | 15,500 | Lot 12 Glenn Home Park "Washington Hgts." Duille Sp. |
| 4089 Aug. 11, 1976 | " | | | Investment Co. | Sammy Sheen | 1375 | 28 | 8,500 | Pl. lots 13, 14, 15 pl. c "angusta leaf hickory" |
| 4098 Aug. 11, 1976 | " | | | Investment Co. | Catherine M. Lark | 1375 | 41 | 17,550 | Lot 21 Old angusta Bl. "Paramount Park" |
| 4021 Aug. 11, 1976 | " | | | Investment Co. | Casper J. Airline, et al | 1375 | 47 | 16,150 | Lot 71 Ashley Circle Brook Glen Gardens |
| 4342 Aug. 13, 1976 | " | | | Investment Co. | William Alan Anderson, et al | 1375 | 354 | 35,500 | Lot 41 Kensington Road Magnolia acres, Hunt Sp. |
| 4389 Aug. 13, 1976 | " | | | Investment Co. | Willie James Smith | 1375 | 410 | 22,500 | Lot 45 Elmwood Dr. mill |
| 4437 Aug. 16, 1976 | " | | | Investment Co. | J. Allen Brooks, et al | 1375 | 476 | 11,600 | Lot 106 Reener St., mills Lachmale |
| 4436 Aug. 16, 1976 | " | | | Investment Co. | Marvin W. Holmes | 1375 | 479 | 21,000 | lots 107 & 108 Kenmore Dr. Nash St. |
| 4642 Aug. 17, 1976 | " | | | Investment Co. | Joseph D. Smith, et al | 1375 | 605 | 18,400 | Lot 1 Cor. Linda ave. + Near Manetta |
| 4921 Aug. 20, 1976 | " | | | Investment Co. | Bobby Jay Cady, et al | 1375 | 803 | 32,500 | lots 6, 7 & 8 Clearview Ct. Dr. (St.) "Pine Wood" |
| 5025 Aug. 20, 1976 | " | | | Investment Co. | Charles H. Driggers | 1375 | 857 | 25,650 | Lot 71 Pl. lots 67 & 68 Bedwell |
| 5092 Aug. 23, 1976 | " | | | Investment Co. | Dwight Ray Robinson | 1375 | 909 | 16,350 | Lot 1 E. Lee Road |

INDIRECT or MORTGAGEE Index to Real Estate Mortgages — Greenville County, S. C.

REG. U. S. PAT. OFFICE *Cott* County Indexes Since 1888 An Identifying Trade Mark


Open at Proper Tab according to First Letter or Letters of Name and refer to Buff Sub-Index sheet for page reference.

COTT FAMILY NAME INDEX No. 75 © 1949
MADE BY THE COTT INDEX COMPANY, COLUMBUS, OHIO
SOLD BY WALKER, EVANS & COGSWELL CO., CHARLESTON, S.C.

| FILE NUMBER DATE OF RECORD | MORTGAGEES FAMILY NAMES | GIVEN NAMES ABCDEFGHIJ | GIVEN NAMES JKLMNO | GIVEN NAMES PQRSTUVWXYZ | MORTGAGORS | BOOK | PAGE | Amount | BRIEF DESCRIPTION, LOCATION, ETC. (Not Warranted) |
|-------------------------------|----------------------------|---------------------------|-----------------------|----------------------------|-------------------------------------|-------------------|------|---------------|--|
| 5279 Aug. 24, 1976 | Collateral | | | Investment Co. | <i>etal</i> William D. Meek, Jr. | 1376 | 68 | .00 28,950 | <i>etal</i> Lot 15 W. Ch. Circle |
| 5274 Aug. 24, 1976 | " | | " | " | <i>etal</i> Eric C. Nlaan | 1376 | 75 | .00 21,900 | <i>etal</i> Lot 165 Kerkman Lane |
| 5351 Aug. 25, 1976 | " | | " | " | <i>etal</i> Delmar Cross | 1376 | 170 | .00 31,950 | <i>etal</i> Lot 6 Par Dr., Club View |
| 5491 Aug. 26, 1976 | " | | " | " | Victor D. Valle <i>etal</i> | 1376 | 323 | | Co. for Mtg. see Rem Bk. 1365 pg. 467 Re-assigned to Collateral Invest |
| 5494 Aug. 26, 1976 | " | | " | " | Larry G. Boyer <i>etal</i> | 1376 | 328 | | for Mtg. see Rem Bk. 1349 pg. 933 Assigned to Collateral Invest. Co. |
| 5591 Aug. 27, 1976 | " | | " | " | David Craig Rutherford <i>etal</i> | 1376 | 397 | .00 10,950 | <i>etal</i> Royal Htg. Lot 34 Thene Circle |
| 5776 Aug. 30, 1976 | " | | " | " | Elsie L. Mackston <i>etal</i> | 1376 | 546 | .00 19,450 | <i>etal</i> Mazant Htg. Lot 175 - 1st time |
| 5782 Aug. 31, 1976 | " | | " | " | Nelson Jay Artt <i>etal</i> | 1376 | 561 | .00 21,500 | <i>etal</i> Lot 17 - 2nd time |
| 6572 Aug. 31, 1976 | " | | " | " | Robert Joseph Schaff <i>etal</i> | 1376 | 788 | .00 26,450 | <i>etal</i> Sec. C "Woodfields" Lot 153 Hillside Lane |
| 6208 Sept. 1, 1976 | " | | " | " | Edwin Hale McCall, Jr. <i>etal</i> | 1376 | 913 | .00 19,900 | <i>etal</i> Chick Sp. H. Lot 5 Hillcrest Dr. |
| 6325 Sept. 3, 1976 | " | | " | " | Robert D. Roache <i>etal</i> | 1377 | 27 | .00 14,600 | <i>etal</i> St. lot 18 Bll. c |
| 6782 Sept. 9, 1976 | " | | " | " | Foy Clayton Cooper, Jr. <i>etal</i> | 1377 | 333 | .00 13,250 | <i>etal</i> Burlington Ind. (see also p. 100, sec. 1) Lot 36 (#3 Centre St.) |
| 6860 Sept. 10, 1976 | " | | " | " | James W. Dunce, Jr. <i>etal</i> | Re-Record 1377 | 423 | .00 35,000 | <i>etal</i> Ing. also pers. prop. Lot 7, Burlington Ind. |
| 6482 Sept. 13, 1976 | " | | " | " | Roger Deboye Barron <i>etal</i> | 1377 | 597 | .00 30,500 | <i>etal</i> Mistake Dr. Mountain Phalom Lot 37 Sec. Elkhorn Dr. V |
| 6989 Sept. 13, 1976 | " | | " | " | John Douglas Barr <i>etal</i> | 1377 | 676 | .00 20,611 | <i>etal</i> Lot 66 Long Forest Acre |
| 7318 Sept. 15, 1976 | " | | " | " | Jimmy H. Vance <i>etal</i> | 1377 | 800 | .00 22,750 | <i>etal</i> Ln. (Park Lane Dr.) Country Club Est. Lot 108 + Pt. lot 107, Wilmond |

INDIRECT or MORTGAGEE Index to Real Estate Mortgages — Greenville County, S. C.

REG. U. S. PAT. OFFICE *Chas. McClellan* County Indexes Since 1888 An Identifying Trade Mark

 Open at Proper Tab according to First Letter or Letters of Name and refer to Buff Sub-Index sheet for page reference.


COTT FAMILY NAME INDEX No. 75 © 1949
MADE BY THE COTT INDEX COMPANY, COLUMBUS, OHIO
SOLD BY WALKER, EVANS & COGSWELL CO., CHARLESTON, S.C.

(00)

| FILE NUMBER DATE OF RECORD | MORTGAGEES FAMILY NAMES | GIVEN NAMES ABCDEFGHIJ | GIVEN NAMES JKLMNOPQ | GIVEN NAMES RSTUVWXYZ | MORTGAGORS | BOOK | PAGE | Amount | BRIEF DESCRIPTION, LOCATION, ETC. (Not Warranted) |
|-------------------------------|----------------------------|---------------------------|-------------------------|--------------------------|--|------|------|----------------------|---|
| 7338 Sept. 15, 1976 | Collateral | | | | Investment Company Duy Damin, Jr. et al | 1377 | 811 | 16,950 ⁰⁰ | Lot 4 Georgia Ave. |
| 7373 Sept. 15, 1976 | " | | | | Charles B. Druggers et al | 1377 | 843 | 25,650 ⁰⁰ | Dr. (Est.) "Pine Branch" Lot 71 & pt. lots 67 & 68, Bidwell for Dr. au Rem Bk. 1375 pg. 857c |
| 7454 Sept. 16, 1976 | " | | | | Kirley Sumner et al | 1377 | 871 | 18,500 ⁰⁰ | Pleasant Valley Lot 35, Pleasant Ridge Ave. |
| 7651 Sept. 17, 1976 | " | | | | Jennie E. Floyd et al | 1377 | 960 | | Re-assigned to Collateral Invest. Co. for mtg. au Rem Bk. 1365 pg. 59 & Laurent mtg. 1374 pg. 832 for mtg. au Rem Bk. 1336 pg. 221 Assigned to Fed. Nat'l Mtg. Assn. for mtg. au Rem Bk. 1343 pg. 781 Assigned to Fed. Nat'l Mtg. Assn. for mtg. au Rem Bk. 1338 pg. 437 Assigned to Fed. Nat'l Mtg. Assn. for mtg. au Rem Bk. 1336 pg. 243 Assigned to Fed. Nat'l Mtg. Assn. for mtg. au Rem Bk. 1340 pg. 135 Assigned to Fed. Nat'l Mtg. Assn. for mtg. au Rem Bk. 1343 pg. 433 Assigned to Fed. Nat'l Mtg. Assn. |
| 7649 Sept. 17, 1976 | " | | | | Robert W. Brown et al | 1378 | 72 | | |
| 7649 Sept. 17, 1976 | " | | | | Rozella A. Langston et al | 1378 | 72 | | |
| 7649 Sept. 17, 1976 | " | | | | Daniel M. Makowicki et al | 1378 | 72 | | |
| 7649 Sept. 17, 1976 | " | | | | John M. Sawyer et al | 1378 | 72 | | |
| 7649 Sept. 17, 1976 | " | | | | Thomas L. Sloan et al | 1378 | 72 | | |
| 7649 Sept. 17, 1976 | " | | | | Paris Joseph Lubrizi et al | 1378 | 72 | | |
| 7573 Sept. 17, 1976 | " | | | | Angela S. Dell et al | 1377 | 947 | 15,700 ⁰⁰ | Pinens St., Ft. Summ |
| 7572 Sept. 17, 1976 | " | | | | Milton W. Williams, Jr. et al | 1377 | 950 | 43,900 ⁰⁰ | Lot 8 Cor. Fairview Dr. on Seven Oaks |
| 7577 Sept. 17, 1976 | " | | | | Steve M. Little et al | 1377 | 967 | 12,400 ⁰⁰ | Lot 38 E. Woodburn Dr. Burlington Ind., Inc. |
| 7619 Sept. 17, 1976 | " | | | | Thomas Maschick null et al | 1378 | 12 | 24,500 ⁰⁰ | Lot 34 Center St., Sec. 1 Sunrise Terrace Lot 4 Stinson Road |

INDIRECT or MORTGAGEE Index to Real Estate Mortgages — Greenville County, S. C.

REG. U. S. PAT. OFFICE *Chas. McCall* County Indexes Since 1888 An Identifying Trade Mark


 Open at Proper Tab according to First Letter or Letters of Name and refer to Buff Sub-Index sheet for page reference.

COTT FAMILY NAME INDEX No. 75 © 1949
MADE BY THE COTT INDEX COMPANY, COLUMBUS, OHIO
SOLD BY WALKER, EVANS & COGSWELL CO., CHARLESTON, S.C.

| FILE NUMBER DATE OF RECORD | MORTGAGEES FAMILY NAMES | GIVEN NAMES ABCDEFGHIJ | GIVEN NAMES JKLMNO | GIVEN NAMES PQRSTUVWXYZ | MORTGAGORS | BOOK | PAGE | Amount | BRIEF DESCRIPTION, LOCATION, ETC. (Not Warranted) |
|-------------------------------|----------------------------|---------------------------|-----------------------|----------------------------|--|------|------|---------------|--|
| 7775 Sept. 20, 1976 | Collateral | | | | <i>Brown, J. et al</i> William Randolph | 1378 | 116 | .00 25,000 | <i>Paris mtr. st.</i> H. lot 38 Long Forest Dr. |
| 7780 Sept. 20, 1976 | " | | | | James J. Berg, Jr. et al | 1378 | 138 | .00 15,000 | " <i>Westwood</i> " Lot 57 Willbourn ave., 76-9121 |
| 7672 Sept. 20, 1976 | " | | | | Marcus R. Bruce, et al | ✓ | ✓ | ✓ | fixtures - 19 Springside St. # 76-3374 for mtg. au Rem Ch. 1351 pg. 120 |
| 7923 Sept. 21, 1976 | " | | | | Walter L. Evans, et al | 1378 | 320 | | Release lien by Judgment Roll # 76-3373 for mtg. au Rem Ch. 1348 pg. 89 |
| 7923 Sept. 21, 1976 | " | | | | Vinson A. Lyle | 1378 | 324 | | Release lien by Judgment Roll 76-3372 for mtg. au Rem Ch. 1348 pg. 89 |
| 7969 Sept. 21, 1976 | " | | | | Franklin Carol Thurston | 1378 | 322 | | Release lien by Judgment Roll # |
| 8174 Sept. 22, 1976 | " | | | | Bobby N. Doss, et al | 1378 | 325 | .00 19,750 | Lot 41 Rogers ave. Terrace, D'ville st. |
| 8245 Sept. 23, 1976 | " | | | | Henderson Adams Jr. et al | 1378 | 470 | .00 22,800 | Lots 47 thru 50 Augusta Pleasant Valley, sec. 9. |
| 8240 Sept. 24, 1976 | " | | | | Nathanill Green, Jr. et al | 1378 | 531 | .00 19,100 | Lot 21 Pleasant Ridge ave. "Luna Lane" |
| 8467 Sept. 24, 1976 | " | | | | Chester W. Johnson | 1378 | 553 | .00 21,450 | Lot 13 Circle Dr. U.S. Hwy. # 25 |
| 8466 Sept. 27, 1976 | " | | | | Danny E. Watson, et al | 1378 | 777 | .00 19,900 | Lot Cor. Velma Rd. & Old Brien Street |
| 8489 Sept. 27, 1976 | " | | | | Della W. Davis, et al | 1378 | 784 | .00 16,000 | Lot Cor. Binger St. & "Dyl Note Est." also lot |
| 8563 Sept. 27, 1976 | " | | | | Cecil A. Turner, Jr. et al | 1378 | 794 | .00 34,000 | Lot 89 Hudson Rd. Sec. 4 |
| 8617 Sept. 28, 1976 | " | | | | Joe F. Hall, et al | 1378 | 804 | .00 32,350 | Lots 213 Halifax st. Municipality Rd. |
| 8683 Sept. 28, 1976 | " | | | | James C. E. Schreiber | 1378 | 914 | .00 23,000 | Lot in U.S. Hwy. 27 Colonial Hills |
| 8683 Sept. 29, 1976 | " | | | | Carl D. Wilson, et al | 1378 | 985 | .00 24,900 | Lot 155 Ardmore Dr. Sec. III |

INDIRECT or MORTGAGEE Index to Real Estate Mortgages — Greenville County, S. C.

REG. U. S. PAT. OFFICE *Chas McCott* County Indexes Since 1888 An Identifying Trade Mark

 Open at Proper Tab according to First Letter or Letters of Name and refer to Buff Sub-Index sheet for page reference.


COTT FAMILY NAME INDEX No. 75 © 1949
MADE BY THE COTT INDEX COMPANY, COLUMBUS, OHIO
SOLD BY WALKER, EVANS & COGSWELL CO., CHARLESTON, S. C.

(EE)

| FILE NUMBER DATE OF RECORD | MORTGAGEES FAMILY NAMES | GIVEN NAMES ABCDEFGHIJ | GIVEN NAMES JKLMNO | GIVEN NAMES PQRSTUVWXYZ | MORTGAGORS | BOOK | PAGE | Amount | BRIEF DESCRIPTION, LOCATION, ETC. (Not Warranted) |
|-------------------------------|----------------------------|---------------------------|-----------------------|----------------------------|--------------------------|------|------|--------|--|
| 8800 Sept. 30, 1976 | Collateral | Investment Co., | | | Sammy Thomas, etal | 1379 | 104 | 13,550 | "Pleasant Valley" Lot 283 March ave., |
| 8860 Sept. 30, 1976 | " | " | " | | Martha L. Perkins | 1379 | 156 | 13,450 | "Highland Park" Lot 13 Highland Dr., |
| 9001 Oct. 1, 1976 | " | " | " | | William E. ... | 1379 | 722 | | Assigned to Washington ... |
| 8952 Oct. 1, 1976 | " | " | " | | Michael Lee Turner | 1379 | 240 | 15,000 | Chick ... Pt. tract 1 New proposed ... |
| 9093 Oct. 4, 1976 | " | " | " | | Roger D. Moore, etal | 1379 | 417 | 15,000 | Sec. B Lot 10 Propt. N. H. ... |
| 9167 Oct. 4, 1976 | " | " | " | | Bradley M. Forrest, etal | 1379 | 424 | 17,500 | Lyme Langley Hpts. Pt. Lots 85 & 86 Hawthorne |
| 9174 Oct. 4, 1976 | " | " | " | | Jimmy D. Freize | 1379 | 437 | 15,450 | St. ... Lot 16 & Pt. lot 15 ... |
| 9217 Oct. 4, 1976 | " | " | " | | Florence ... | 1379 | 484 | 16,150 | Franklin Hills Lot 1 Old Laurens Rd., |
| 9317 Oct. 5, 1976 | " | " | " | | William R. Price, etal | 1379 | 594 | 36,500 | Edwards forest Lot 24 Randy Dr., sec. II |
| 9322 Oct. 5, 1976 | " | " | " | | Ronald E. Diggers | 1379 | 602 | 23,200 | Scale acres Pt. lot 1 Hicks Ct., sec. II |
| 9379 Oct. 5, 1976 | " | " | " | | Carleton Wells McDonald | 1379 | 678 | 24,600 | Camillus Park Pt. lot 134 welcome ave., |
| 9419 Oct. 5, 1976 | " | " | " | | Paul Dennon Manouse | 1379 | 703 | 25,500 | Ridge Hpts. Lot 1 Hwy. 5 23-114 Blue |
| 9456 Oct. 6, 1976 | " | " | " | | Roger A. Reid | 1379 | 759 | 16,450 | (Oak St.) & ... Pt. lots 77 & 78 cor. Fairbank St. |
| 9521 Oct. 6, 1976 | " | " | " | | Gerry Saxon Abraham | 1379 | 808 | 25,900 | Lot 549 Chuckwood Ct., Westwood, sec. 5 ... |
| " | " | " | " | | " " " | 1379 | 808 | | Smille. also ... |

INDIRECT or MORTGAGEE Index to Real Estate Mortgages — Greenville County, S. C.

() REG. U. S. PAT. OFFICE *Chas McCott* County Indexes Since 1888 An Identifying Trade Mark


 Open at Proper Tab according to First Letter or Letters of Name and refer to Buff Sub-Index sheet for page reference.

COTT FAMILY NAME INDEX No. 75 © 1949
MADE BY THE COTT INDEX COMPANY, COLUMBUS, OHIO
SOLD BY WALKER, EVANS & COGSWELL CO., CHARLESTON, S. C.

| FILE NUMBER DATE OF RECORD | MORTGAGEES FAMILY NAMES | GIVEN NAMES ABCDEFGHIJ | GIVEN NAMES JKLMNO | GIVEN NAMES PQRSTUVWXYZ | MORTGAGORS | BOOK | PAGE | Amount | BRIEF DESCRIPTION, LOCATION, ETC. (Not Warranted) |
|-------------------------------|----------------------------|---------------------------|-----------------------|----------------------------|--|-------------------|------|---------------|--|
| 9634 Oct. 7, 1976 | Collateral | | | Investment Co. | <i>etal</i> Robert J. McCarthy | 1379 | 868 | .00 27,550 | Westwood, Sec. 5, S. Wille Lot 466 Jamewood Cr. |
| 9596 Oct. 7, 1976 | " | | " | " | <i>Re-Record</i> C. Dale Hitchcock | 1379 | 875 | .00 23,500 | Lane Gardens (Westwood 2nd) <i>etal</i> Lot 99 Edgemont ave. cedar |
| 9641 Oct. 7, 1976 | " | | " | " | Robert Louis Nash | 1379 | 911 | .00 35,500 | Brookforest Lot 1 Woodmont Cr. |
| 9833 Oct. 8, 1976 | " | | " | " | Clara Mortary | 1380 | 57 | | for mtg see R&M BK. 1332 Pg. 822 assign to collateral Invest. Cr. |
| 9959 Oct. 11, 1976 | " | | " | " | <i>Dr. etal</i> Frank Washow Loftis | 1380 | 169 | .00 19,500 | Lot 12 Drive Hills Sec. 1 |
| 9959 Oct. 11, 1976 | " | | " | " | Joseph Phelps, <i>etal</i> | 1380 | 173 | .00 28,500 | Lot 123 Chestnut Hills |
| 9979 Oct. 11, 1976 | " | | " | " | Robert J. Kanche, <i>etal</i> | Re-Record 1580 | 199 | .00 17,600 | Condit. Mtg. for mtg see R&M BK. 1371 Pg. 27. Pt. lot 134 1/2 |
| " | " | | " | " | " " " " | Re-Record 1580 | 199 | | |
| 9989 Oct. 11, 1976 | " | | " | " | Carl N. Raff, <i>etal</i> | 1380 | 212 | | Release Lien by Judgement Roll # 76-3877. For mtg see R&M BK. 1341 Pg. 780 |
| " | " | | " | " | " " " " | 1380 | 213 | | |
| 10099 Oct. 12, 1976 | " | | " | " | <i>etal</i> Billie Joe Lindsey | 1380 | 306 | .00 12,600 | Lot 31 "Hammitt Prop." <i>etal</i> "Blondyle" |
| 10144 Oct. 12, 1976 | " | | " | " | David Wayne Richardson | 1380 | 330 | .00 24,700 | Lot 90 Fairfield Dr. |
| 10339 Oct. 14, 1976 | " | | " | " | <i>etal</i> C. Ricky Stephens | 1380 | 458 | .00 24,400 | Sharon Park Lot 14 Clover St. |
| 10358 Oct. 14, 1976 | " | | " | " | William B. Davis, Jr. <i>etal</i> | 1380 | 466 | .00 27,200 | Belle Meade, Sec. 112 Lot 134 Camden Lane |
| 10500 Oct. 15, 1976 | " | | " | " | Matthew Rosemond | 1380 | 521 | .00 14,950 | Pleasant Valley Lot 274 Francis ave. |
| 10526 Oct. 15, 1976 | " | | " | " | Lester D. Gregory, <i>etal</i> | 1380 | 616 | .00 27,500 | Lot 20, White Horse Hqts. |

INDIRECT or MORTGAGEE Index to Real Estate Mortgages — Greenville County, S. C.

REG. U. S. PAT. OFFICE *Chas. M. Coker* County Indexes Since 1888
An Identifying Trade Mark

 Open at Proper Tab according to First Letter or Letters of Name and refer to Buff Sub-Index sheet for page reference.


COTT FAMILY NAME INDEX No. 75 © 1949
MADE BY THE COTT INDEX COMPANY, COLUMBUS, OHIO
SOLD BY WALKER, EVANS & COGSWELL CO., CHARLESTON, S. C.

(77)

| FILE NUMBER | MORTGAGES | GIVEN NAMES | GIVEN NAMES | GIVEN NAMES | MORTGAGORS | BOOK | PAGE | Amount | BRIEF DESCRIPTION, LOCATION, ETC. |
|----------------|--------------|-------------|----------------|-------------|--------------------------------------|------|------|--------|--------------------------------------|
| DATE OF RECORD | FAMILY NAMES | ABCDEFGH | IJKLMNO | PQRSTUVWXYZ | | | | | (Not Warranted) |
| 10554 | | | | | | | | .00 | Bellingham, Sville |
| Oct. 18, 1976 | Collateral | | Investment Co. | | John R. Bugby, et al | 1380 | 640 | 29,200 | Lot 104 Newgate Dr., Sec. 2 |
| 10632 | | | | | et al | | | .00 | Buckhorn Rd. |
| Oct. 18, 1976 | " | | " | | Steven M. Rodgers | 1380 | 681 | 15,100 | Lot, Cor. Harding Dr. + |
| 10718 | | | | | et al | | | .00 | St. Aberdeen Highlands |
| Oct. 19, 1976 | " | | " | | Walter Gary Murphy | 1380 | 766 | 21,450 | Lot 1, Cor. W. Jarvis Rd. + 30 ft. |
| 10853 | | | | | et al | | | .00 | |
| Oct. 20, 1976 | " | | " | | Russell C. Newhall | 1380 | 863 | 17,800 | Lot |
| 10865 | | | | | et al | | | .00 | |
| Oct. 20, 1976 | " | | " | | Robert Louis Nash | 1380 | 888 | 35,500 | Correct mtg. for orig. see REM |
| " | " | | " | | " " " | 1380 | 888 | | St. 1379 Pg. 911. Lot 1 Woodmont |
| " | " | | " | | " " " | 1380 | 888 | | Or. Brookforest. |
| 11080 | | | | | et al | | | .00 | |
| Oct. 21, 1976 | " | | " | | Robert Mills Moon, Jr. | 1381 | 30 | 21,400 | Lot 89 W. Decatur St. |
| 11111 | | | | | Gennings, et al | | | .00 | Fillsborough, Mauldin also Dr. Prop. |
| Oct. 21, 1976 | " | | " | | Maurin Duane | 1381 | 45 | 34,300 | Lot 34 Old Mill Rd. Sec. 7 |
| 11176 | | | | | et al | | | .00 | Pearl Terrace |
| Oct. 22, 1976 | " | | " | | James R. Cannon | 1381 | 124 | 26,200 | Lot 25, June Lane, Sec. 2 |
| 11245 | | | | | | | | .00 | |
| Oct. 22, 1976 | " | | " | | George Durham III | 1381 | 163 | 10,400 | Lot 8 Oak Dr. |
| 11247 | | | | | By his City. in joint with W. Larson | | | .00 | Sec. 5 Westwood, Sville |
| Oct. 22, 1976 | " | | " | | Carl John Larson | 1381 | 166 | 26,500 | Lot 404 Redwood Dr., |
| 11257 | | | | | et al | | | .00 | Laurel Hgts. |
| Oct. 22, 1976 | " | | " | | Cecil Jerome Edwards | 1381 | 170 | 15,700 | Lot 1 Henderson Dr., |
| 11269 | | | | | By Paul L. Whaley | | | .00 | Edwards Forest |
| Oct. 22, 1976 | " | | " | | Joseph L. Whaley, et al | 1381 | 186 | 47,700 | Lot 1 Edwards Mill Rd. |
| 11344 | | | | | | | | .00 | |
| Oct. 25, 1976 | " | | " | | Thomas C. Cobb | 1381 | 296 | 20,700 | Lot 10 Sherwood Forest |
| 11461 | | | | | et al | | | .00 | Linedust |
| Oct. 26, 1976 | " | | " | | Stanley J. Milecki | 1381 | 366 | 15,500 | Lot 15 Linedust Dr. |
| 11491 | | | | | et al | | | .00 | |
| Oct. 26, 1976 | " | | " | | Richard F. Williams | 1381 | 378 | 24,500 | Lot 11 Sunrise Terrace |

INDIRECT or MORTGAGEE Index to Real Estate Mortgages — Greenville County, S. C.

() REG. U. S. PAT. OFFICE *Chas. M. Cotts* County Indexes Since 1888 An Identifying Trade Mark

 Open at Proper Tab according to First Letter or Letters of Name and refer to Buff Sub-Index sheet for page reference.

COTT FAMILY NAME INDEX No. 75 © 1949
MADE BY THE COTT INDEX COMPANY, COLUMBUS, OHIO
SOLD BY WALKER, EVANS & COGSWELL CO., CHARLESTON, S. C.

| FILE NUMBER DATE OF RECORD | MORTGAGEES FAMILY NAMES | GIVEN NAMES ABCDEFGHIJ | GIVEN NAMES JKLMNO | GIVEN NAMES PQRSTUVWXYZ | MORTGAGORS | BOOK | PAGE | Amount | BRIEF DESCRIPTION, LOCATION, ETC. (Not Warranted) |
|-------------------------------|----------------------------|---------------------------|-----------------------|----------------------------|---------------------------------------|-------------------|------|---------------|---|
| 11500 Oct. 26, 1976 | Collateral | | | Investment Co. | <i>etal</i> Thomas J. Lewis | 1381 | 394 | .00 24,700 | Westwood, Austin St, Sville Lot 283 Cheyenne Dr. Sec. III |
| 11526 Oct. 27, 1976 | " | | " | " | <i>etal</i> Samuel E. Schnaiter | Re-Record 1381 | 467 | .00 28,650 | Correct mtg. For orig. see R.E.M. Bl. 1378 Pg. 914. Lot 6 R/Pa |
| " | " | | " | " | " " " | Re-Record 1381 | 467 | | U.S. Hwy. 29, University Park |
| 11536 Oct. 27, 1976 | " | | " | " | <i>etal</i> William Gary Hudgens | 1381 | 474 | .00 24,500 | Lot 22 "Collinswood Park" |
| 11875 Oct. 29, 1976 | " | | " | " | Lanny D. Baguella | 1381 | 748 | .00 13,900 | Brandon Plant, Sec. 2 Lot 252 along mills |
| 11874 Oct. 29, 1976 | " | | " | " | <i>etal</i> Bradley M. Forrest | Re-Record 1381 | 754 | .00 17,500 | Correct mtg. For orig. see R.E.M. Bl. 1379 Pg. 422. Pt. Lots 354 |
| " | " | | " | " | " " " | Re-Record 1381 | 754 | | 76 Abundant Lumber, Langley Sq. 1/2 |
| 12047 Nov. 1, 1976 | " | | " | " | James W. Duma. <i>etal</i> | 1381 | 993 | | Assigned to Washington Fed. D. & L Assn. for mtg. see R.E.M. Bl. 1374 pg. 579. Re-record 1377 pg. 423 |
| " | " | | " | " | " " " | 1381 | 993 | | Morningside |
| 11939 Nov. 1, 1976 | " | | " | " | Jerry Lewis Williamson | 1381 | 842 | .00 47,000 | Lot 26 Richbourg Rd. Parsippany Park |
| 11948 Nov. 1, 1976 | " | | " | " | Judy J. Atkins | 1381 | 846 | .00 19,450 | Lot 41 Crosby Cr. |
| 12067 Nov. 1, 1976 | " | | " | " | Roger D. Moore, <i>etal</i> | Re-Record 1381 | 895 | .00 15,000 | Correct mtg. For orig. see R.E.M. Bl. 1377 Pg. 417. Lot 10 Papt. |
| " | " | | " | " | " " " " | Re-Record 1381 | 895 | | H. H. Willis, <i>etal</i> , Sec. B |
| 12108 Nov. 2, 1976 | " | | " | " | <i>etal</i> Johnny A. Browning | 1382 | 7 | .00 17,000 | Lots 1 & 2 Anderson St. Dunwoody |
| 12151 Nov. 2, 1976 | " | | " | " | Jill Sharon Center, <i>etal</i> | 1382 | 15 | .00 10,500 | Lot 58 Pondilton Park, "Magnolia ave" |
| 12178 Nov. 2, 1976 | " | | " | " | <i>etal</i> Luzelle H. Wright, Jr. | 1382 | 32 | .00 25,950 | Lot 48 Coalbrook Dr. |

INDIRECT or MORTGAGEE Index to Real Estate Mortgages — Greenville County, S. C.

REG. U. S. PAT. OFFICE *Chas McCott* County Indexes Since 1888 An Identifying Trade Mark

Open at Proper Tab according to First Letter or Letters of Name and refer to Buff Sub-Index sheet for page reference.

COTT FAMILY NAME INDEX No. 75 © 1949
MADE BY THE COTT INDEX COMPANY, COLUMBUS, OHIO
SOLD BY WALKER, EVANS & COGSWELL CO., CHARLESTON, S.C.

(10)

| FILE NUMBER DATE OF RECORD | MORTGAGEES FAMILY NAMES | GIVEN NAMES ABCDEFGHIJ | GIVEN NAMES JKLMNO | GIVEN NAMES PQRSTUVWXYZ | MORTGAGORS | BOOK | PAGE | Amount | BRIEF DESCRIPTION, LOCATION, ETC. (Not Warranted) |
|-------------------------------|----------------------------|---------------------------|-----------------------|----------------------------|-------------------------------------|-------------------|------|---------------|---|
| 12400 Nov. 4, 1976 | Collateral | | | | <i>etal</i> Brook E. Taylor | 1382 | 188 | .00 12,000 | <i>Plant</i> Daisy Blvd. along mt. Brandon Lot 377 Cor. Ferrin St. + New ave. |
| 12399 Nov. 4, 1976 | " | | " | " | <i>etal</i> Letty O Alexander | 1382 | 191 | .00 15,450 | Lot 4 Blk A West mtn. Pleasant Valley |
| 12444 Nov. 4, 1976 | " | | " | " | <i>etal</i> Ben O. Drummond | 1382 | 232 | .00 16,950 | Lot 145 1/2 Pl. lat 144 Haunter court |
| 12519 Nov. 5, 1976 | " | | " | " | <i>etal</i> John Frank Dendy | 1382 | 302 | .00 28,500 | Lot 4 Hunter Court |
| 12561 Nov. 5, 1976 | " | | " | " | <i>etal</i> Andrew Abercrombie | 1382 | 337 | .00 15,000 | Lot 10 Kendra circle |
| 12660 Nov. 8, 1976 | " | | " | " | <i>etal</i> Floree Hemins | Re-Record 1382 | 428 | .00 16,150 | Correct mtg. For orig. see R&M Bk 1379 Pg. 484. Lot 1 Old Laurens Rd., Franklin Hills |
| " | " | | " | " | " | Re-Record 1382 | 428 | | |
| 12834 Nov. 9, 1976 | " | | " | " | <i>etal</i> David Lee Parker | 1382 | 510 | | Release lien by Judgment + Rec # 76-4446 for mtg. see R&M Book 1308 pg. 393 |
| " | " | | " | " | " | 1382 | 510 | | For mtg. see R&M Bk. 1321 pg. 815 Release Lien by Judgment Rec # 76-4434 |
| 12834 Nov. 9, 1976 | " | | " | " | <i>etal</i> Robert Barber | 1382 | 511 | | For mtg. see R&M Bk. 1332 pg. 522 Release Lien by Judgment Rec # 76-4444 |
| 12834 Nov. 9, 1976 | " | | " | " | <i>etal</i> Johnny Calvin Lester | 1382 | 513 | | For mtg. see R&M Bk. 1256 pg. 129 Release Lien by Judgment Rec # 76-4445 |
| 12834 Nov. 9, 1976 | " | | " | " | <i>etal</i> Walter Childers | 1382 | 522 | | For mtg. see R&M Bk. 1332 pg. 178 Assigned to Collateral Invest. Co. |
| 12812 Nov. 9, 1976 | " | | " | " | <i>etal</i> Hugh R. Connell | 1382 | 502 | .00 18,950 | meads, sec. 11. also Mr. Prof. Fair Hope. Lot 7 Broaddale ave. |
| 12916 Nov. 10, 1976 | " | | " | " | <i>etal</i> Walter P. McDaniel | 1382 | 607 | .00 17,500 | Sec. 1 Pleasant Valley Lot 162 Solomac Ave. |
| 13250 Nov. 12, 1976 | " | | " | " | <i>etal</i> William Wade Long | 1382 | 903 | | |
| 13039 Nov. 12, 1976 | " | | " | " | <i>etal</i> Jerry Gray, Jr. | 1382 | 733 | .00 28,500 | Lot 226 Pine creek Dr. Belle |

INDIRECT or MORTGAGEE Index to Real Estate Mortgages — Greenville County, S. C.



REG. U. S. PAT. OFFICE *Chas. McCott* County Indexes Since 1888
An Identifying Trade Mark

Open at Proper Tab according to First Letter or Letters of Name and refer to Buff Sub-Index sheet for page reference.

COTT FAMILY NAME INDEX No. 75 © 1949
MADE BY THE COTT INDEX COMPANY, COLUMBUS, OHIO
SOLD BY WALKER, EVANS & COGSWELL CO., CHARLESTON, S.C.

| FILE NUMBER DATE OF RECORD | MORTGAGEES FAMILY NAMES | GIVEN NAMES ABCDEFGHIJ | GIVEN NAMES JKLMNO | GIVEN NAMES PQRSTUVWXYZ | MORTGAGORS | BOOK | PAGE | Amount | BRIEF DESCRIPTION, LOCATION, ETC. (Not Warranted) |
|-------------------------------|----------------------------|---------------------------|-----------------------|----------------------------|---------------------------------|------|------|---------------|---|
| 13044 Nov. 12, 1976 | Collateral | | | Investment Co. | Larry D. James, et al | 1382 | 737 | .00 25,350 | Bridge Rd., Chick Sggs. Sp. Halt 1 = 3 ac. Meice |
| 13105 Nov. 12, 1976 | " | | " | " | Robert M. Tolomad | 1382 | 761 | .00 25,800 | Lot 11 Cochran Hgts. |
| 13097 Nov. 12, 1976 | " | | " | " | James Craig Boyd | 1382 | 787 | .00 15,000 | E. Lynn addi. Lot 165 Sycamore Dr. |
| 13168 Nov. 12, 1976 | " | | " | " | Shelby Jean Fiore | 1382 | 798 | .00 11,000 | Masteri St. D'ville Sp. Lot 57 Con. Chandler + |
| 13032 Nov. 12, 1976 | " | | " | " | Jerry Gray, Jr et al | ✓ | ✓ | ✓ | 76-11134 Dr. Furniture Lot 226 Pine Park. |
| 13347 Nov. 15, 1976 | " | | " | " | Larry R. Chandler | 1382 | 934 | .00 22,500 | Belle Meade, South Sp. Lot 156 E. Dorchester Blvd. |
| 13349 Nov. 15, 1976 | " | | " | " | Clidia J. Warren et al | 1382 | 938 | .00 18,600 | St. Lot 21 Con. Cleveling ave. (Hillside ave.) + |
| 13349 Nov. 15, 1976 | " | | " | " | " " " " | 1382 | 938 | | Hamilton ave. Hinkle Sp. |
| 13577 Nov. 17, 1976 | " | | " | " | Drummond Lula Belle Mitchell | 1383 | 122 | .00 17,450 | St. Lot 7 - Lander Hill |
| 13647 Nov. 17, 1976 | " | | " | " | Ray A. Rice | 1383 | 157 | .00 16,400 | See Record St. Lots 77 + 18 - 19 - 20 Dorchester ave. |
| " | " | | " | " | " " " | 1383 | 151 | | Canal. Mtg. in reg. den. C & M Book 1378 P. 1-7. |
| 13472 Nov. 17, 1976 | " | | " | " | Woodrow J. Copeland | 1383 | 168 | .00 22,750 | Lot 3 Perdue St. |
| 13704 Nov. 18, 1976 | " | | " | " | John L. Dunlop, et al | 1383 | 227 | .00 17,100 | Sylvan Hill Lot 1 Collins - Rd. |
| 13835 Nov. 19, 1976 | " | | " | " | Jolla D. Martin | 1383 | 323 | .00 14,550 | Pleasant Hill Lot 33 Pleasant Ridge ave. |
| 13863 Nov. 19, 1976 | " | | " | " | Aaron Bentler Nammans | 1383 | 345 | .00 26,700 | Lot 56 Homestead acres |
| 13880 Nov. 19, 1976 | " | | " | " | Thomas A. Cobb, et al | 1383 | 353 | .00 27,000 | "Highway acres" Lot 14 Wilene Dr. |

INDIRECT or MORTGAGEE Index to Real Estate Mortgages — Greenville County, S. C.

REG. U. S. PAT. OFFICE *Chas. McCath* County Indexes Since 1888 An Identifying Trade Mark

Open at Proper Tab according to First Letter or Letters of Name and refer to Buff Sub-Index sheet for page reference.

COTT FAMILY NAME INDEX No. 75 © 1949
MADE BY THE COTT INDEX COMPANY, COLUMBUS, OHIO
SOLD BY WALKER, EVANS & COGSWELL CO., CHARLESTON, S.C.

(HH)

| FILE NUMBER DATE OF RECORD | MORTGAGEES FAMILY NAMES | GIVEN NAMES ABCDEFGHIJ | GIVEN NAMES JKLMNO | GIVEN NAMES PQRSTUVWXYZ | MORTGAGORS | BOOK | PAGE | Amount | BRIEF DESCRIPTION, LOCATION, ETC. (Not Warranted) |
|-------------------------------|----------------------------|---------------------------|-----------------------|----------------------------|---------------------------|-------------------|------|---------------|--|
| 13910 Nov. 19, 1976 | Collateral | | Investment Co. | | Lula Linda Louella | 1383 | 357 | .00 12,100 | Brandon Hunt Lot 16 alney mills, sec. 1 |
| 13954 Nov. 19, 1976 | " | | " | " | neut Foggie, Jr. et al | 1383 | 397 | .00 20,700 | angusta Road Ranches Lot 29 Deafley ave., 76-11518 |
| 13964 Nov. 22, 1976 | " | | Mtg. Co. | | Kenneth Wayne Williams | | | ✓ | fixtures - Lot 67 Sarah Dr. = 10 acs. arden rd. |
| 13991 Nov. 22, 1976 | " | | Investment Co. | | Milnor Brady Ward | 1383 | 449 | .00 36,000 | tract = 11.27 acs. + tract #5 |
| 13981 Nov. 22, 1976 | " | | " | " | Kenneth Wayne Williams | 1383 | 459 | .00 25,900 | Hqts. sec. 3 also Pw. Prof. Lot 67 Sarah Dr., Lockwood |
| 14022 Nov. 22, 1976 | " | | " | " | James N. Jenkins | 1383 | 479 | .00 14,550 | Pleasant Valley Lot 295 Prancer ave., |
| 14022 Nov. 22, 1976 | " | | " | " | Jesse L. Kector, et al | 1383 | 482 | .00 19,100 | ave. angusta rd. Ranches Lot 32 1/2 lot 33 Deafley |
| 14079 Nov. 22, 1976 | " | | " | " | Roger Dale Wilson | 1383 | 485 | .00 23,950 | Clearview acres Lot 8 Clearview circle |
| 14071 Nov. 22, 1976 | " | | " | " | Nirgil J. Werts, et al | 1383 | 489 | .00 21,450 | ld. (Luisa St.) Lot 1 cor. Gordon St. + Curtis |
| 14074 Nov. 22, 1976 | " | | " | " | Richard E. Ray, Jr. et al | 1383 | 492 | .00 15,450 | "Druid Hill" Lot 48 W. Hillcrest Dr. |
| 14083 Nov. 22, 1976 | " | | " | " | Joseph L. Lichner | 1383 | 495 | .00 24,000 | Westwood, sec. V, Dilly Lot 545 Chuckwood Ct. |
| 14083 Nov. 22, 1976 | " | | " | " | Steven L. Wester, et al | 1383 | 499 | .00 16,900 | Sunset Hqts. St. Ann, Fairview Lot 7 Looneybrook Dr. |
| 14131 Nov. 23, 1976 | " | | " | " | Betty Jo alexander | Re-Record 1383 | 685 | .00 15,450 | cancel. mtg. For orig. see LG #1 BK. 1382 Pg. 191. Lot 4 Blk A west |
| " | " | | " | " | " " " | Re-Record 1383 | 685 | | mt. view ave. |
| 14239 Nov. 24, 1976 | " | | " | " | Terry K. Hagedorn | 1383 | 749 | .00 17,950 | Pl. lots 819 Taber St. |
| 14239 Nov. 24, 1976 | " | | " | " | Donnie Ray Turner | 1383 | 753 | .00 30,400 | acres Lot 8 aloha "Welcome" |

INDIRECT or MORTGAGEE Index to Real Estate Mortgages — Greenville County, S. C.

REG. U. S. PAT. OFFICE *Chase McCulloch* County Indexes Since 1888 An Identifying Trade Mark


Open at Proper Tab according to First Letter or Letters of Name and refer to Buff Sub-Index sheet for page reference.

COTT FAMILY NAME INDEX No. 75 © 1949
MADE BY THE COTT INDEX COMPANY, COLUMBUS, OHIO
SOLD BY WALKER, EVANS & COGSWELL CO., CHARLESTON, S.C.

| FILE NUMBER DATE OF RECORD | MORTGAGEES FAMILY NAMES | GIVEN NAMES ABCDEFGHIJ | GIVEN NAMES JKLMNO | GIVEN NAMES PQRSTUVWXYZ | MORTGAGORS | BOOK | PAGE | Amount | BRIEF DESCRIPTION, LOCATION, ETC. (Not Warranted) |
|-------------------------------|----------------------------|---------------------------|-----------------------|----------------------------|--|------|------|---------------|--|
| 14343 Nov. 24, 1976 | Collateral | | Investment | Co. | <i>et al</i> Robert L. Frazer | 1383 | 774 | .00 25,450 | "apple blossom terrace" Lot 8 apple Dr., Green Forest, sec. B. |
| 14340 Nov. 24, 1976 | " | | " | " | <i>et al</i> William P. Weathers | 1383 | 780 | .00 25,950 | Green Forest, sec. B. Lot 11 1/2. lot 12 Tinnacle Dr., Westwood, sec. V, Dulle, austin Jf. |
| 14393 Nov. 24, 1976 | " | | " | " | <i>et al</i> Randall W. Johnson | 1383 | 817 | .00 26,550 | Westwood, sec. V, Dulle, austin Jf. Lot 4.25 agewood Dr., F. Leach St. |
| 14506 Nov. 29, 1976 | " | | " | " | alfred D. Janette | 1384 | 13 | .00 25,000 | St. lots 15+16 Perry ave. |
| 14711 Nov. 30, 1976 | " | | " | " | Bobby Joe Johnson | 1384 | 101 | .00 22,400 | Pt. lot 250. Sec B Woodfitt Clearview Ave. |
| 14731 Nov. 30, 1976 | " | | " | " | <i>et al</i> Nordon Richard Dallamore | 1384 | 116 | .00 25,175 | Lot 53 Clearview Co. |
| 14769 Nov. 30, 1976 | " | | " | " | Janice F. Powell | 1384 | 134 | .00 22,750 | Lot A. Diercent "North Hills" Mauldin, also Leo. Prop. |
| 14755 Dec. 1, 1976 | " | | " | " | <i>et al</i> Richard arlen Bossett | 1384 | 242 | .00 42,500 | Lot 101 Holly Springs, sec. 2 |
| 14826 Dec. 1, 1976 | " | | " | " | Janice B. Murray | 1384 | 251 | .00 15,650 | Lot 157 Paramount Park Colonial Hills, sec. 14 |
| 14902 Dec. 1, 1976 | " | | " | " | <i>et al</i> Ronnie James Hensley | 1384 | 274 | .00 31,500 | Lot 144 ardmore Dr., Coleman Hgts. |
| 15535 Dec. 8, 1976 | " | | " | " | Marcus a. Morell, <i>et al</i> | 1384 | 714 | .00 27,650 | Lot 144 alta Vista Cr., Lot 24 Cammer ave. |
| 15564 Dec. 9, 1976 | " | | " | " | John Gregory Lewis | 1384 | 745 | .00 29,950 | Lot 24 Cammer ave. Roy Styles Subd. |
| 15665 Dec. 9, 1976 | " | | " | " | <i>et al</i> Jason Junior Campbell | 1384 | 787 | .00 20,500 | Lot 4 Walnut Lane, Lee St. Stone Land Co. sec. C |
| 15648 Dec. 9, 1976 | " | | " | " | Dennis C. Leizer | 1384 | 796 | .00 19,350 | St. lot 36 cor. Craft St. + Wilton |
| 15669 Dec. 10, 1976 | " | | " | " | <i>et al</i> Cleveland Rossnutt | 1384 | 827 | .00 17,900 | Lot 32 Killtop Dr. Park, South Jf. |
| 15767 Dec. 10, 1976 | " | | " | " | Mary alicia Ouellet | 1384 | 883 | .00 18,500 | Lot 40 Crosby St., Paramount |

INDIRECT or MORTGAGEE Index to Real Estate Mortgages — Greenville County, S. C.

REG. U. S. PAT. OFFICE *Chas. McCath* County Indexes Since 1888 An Identifying Trade Mark

 Open at Proper Tab according to First Letter or Letters of Name and refer to Buff Sub-Index sheet for page reference.


COTT FAMILY NAME INDEX No. 75 © 1949
MADE BY THE COTT INDEX COMPANY, COLUMBUS, OHIO
SOLD BY WALKER, EVANS & COGSWELL CO., CHARLESTON, S. C.

(IZ)

| FILE NUMBER DATE OF RECORD | MORTGAGEES FAMILY NAMES | GIVEN NAMES ABCDEFGHIJ | GIVEN NAMES JKLMNO | GIVEN NAMES PQRSTUVWXYZ | MORTGAGORS | BOOK | PAGE | Amount | BRIEF DESCRIPTION, LOCATION, ETC. (Not Warranted) |
|-------------------------------|----------------------------|---------------------------|-----------------------|----------------------------|-----------------------------|-------------------|------|--------|--|
| 15953 Dec. 13, 1976 | Collateral | | | | Floyd M. Dupree, et al | 1384 | 999 | | Assigned to Manchester Fed. S. & L. Assn. - for mtg. see Rem. Bk. 1318 pg. 744 |
| " " " | " | | | " | " " " | 1384 | 999 | | willings |
| 15841 Dec. 13, 1976 | " | | | " | Martha Ellis | 1385 | 30 | 15,600 | Lot 5 subd. Mrs. H. O. College Hpts. |
| 15879 Dec. 13, 1976 | " | | | " | James E. Dantz, et al | 1385 | 41 | 18,150 | Lot 36 Princeton ave. |
| 15935 Dec. 13, 1976 | " | | | " | Norris Eddie Richards | 1385 | 48 | 18,950 | Lot 4 McLain ave. |
| 16075 Dec. 15, 1976 | " | | | " | Floyd L. Burnett, et al | 1385 | 185 | 27,600 | Standale Manor Lot 15 Standale Circle. |
| 16110 Dec. 15, 1976 | " | | | " | Roger Dale Wilson, et al | Re-Record 1385 | 218 | 23,950 | Lot 8, Clearview Co. Clearmont |
| " " " | " | | | " | " " " | Re-Record 1385 | 218 | | Acru. for orig. see Rem. Bk. 1383 pg. 485 |
| 16305 Dec. 16, 1976 | " | | | " | Darrel Glen Reynolds, et al | 1385 | 355 | 42,400 | "Hills" Sec. V Lots 34, 35 & 36 "Richmond |
| 16338 Dec. 16, 1976 | " | | | " | James Andrew Smith, et al | 1385 | 377 | 15,500 | "Dixie Farms" Part lot 2, Lamont Lane |
| 16336 Dec. 16, 1976 | " | | | " | Robert E. Dempsey, et al | 1385 | 384 | 23,850 | Lot 61, Canterbury, Sec. 7 |
| 16495 Dec. 20, 1976 | " | | | " | John J. Lusk, et al | 1385 | 531 | 33,000 | Mtn. Shadow Lot 55 Mullett Dr. |
| 16499 Dec. 20, 1976 | " | | | " | William O. Brooks | 1385 | 535 | 23,750 | Lot 21 Sunrise Terrace |
| 16618 Dec. 20, 1976 | " | | | " | Katherine Smith | 1385 | 561 | 16,000 | Dr. Buille St. H. lots 42 & 43 Subland |
| 16612 Dec. 20, 1976 | " | | | " | Milner Shady Ward | Re-Record 1385 | 615 | 36,000 | Correct. mtg. for orig. see R.E.M. Bk. 1383 pg. 452. Mat = 11.27 acc. |
| " " " | " | | | " | " " " | 1385 | 615 | | Mat 5 = 10 acc. order R.E. |

INDIRECT or MORTGAGEE Index to Real Estate Mortgages — Greenville County, S. C.

REG. U. S. PAT. OFFICE *Chas. McCott* County Indexes Since 1888 An Identifying Trade Mark


 Open at Proper Tab according to First Letter or Letters of Name and refer to Buff Sub-Index sheet for page reference.

COTT FAMILY NAME INDEX No. 75 © 1949
MADE BY THE COTT INDEX COMPANY, COLUMBUS, OHIO
SOLD BY WALKER, EVANS & COGSWELL CO., CHARLESTON, S.C.

| FILE NUMBER DATE OF RECORD | MORTGAGEES FAMILY NAMES | GIVEN NAMES ABCDEFGHIJ | GIVEN NAMES JKLMNO | GIVEN NAMES PQRSTUVWXYZ | MORTGAGORS | BOOK | PAGE | Amount | BRIEF DESCRIPTION, LOCATION, ETC. (Not Warranted) |
|-------------------------------|----------------------------|---------------------------|-----------------------|----------------------------|----------------|---------------------------|----------|---------------|--|
| 16666 Dec. 21, 1976 | Collateral | | | | Investment Co. | Raymond Dale Brackett | 1385 651 | .00 18,900 | Grape Park Lots 819 Beverly ave. |
| 16682 Dec. 21, 1976 | " | | " | " | " | Randall E. Fellers, et al | 1385 663 | .00 10,400 | Dudson mills, 5 miles S.P. Lot 5 Easley Budge Rd. |
| 16678 Dec. 21, 1976 | " | | " | " | " | James L. Morgan | 1385 681 | .00 22,900 | Westwood, Sec. 1, 5 miles Lot 73 Cheyenne Dr. |
| 16778 Dec. 22, 1976 | " | | " | " | " | Paul W. Smith, et al | 1385 784 | .00 13,500 | Dr. Lot = 0.222 acs Keith |
| 16850 Dec. 22, 1976 | " | | " | " | " | Phillip Edward Bryant | 1385 849 | .00 16,500 | Lots 44 & 45 Cor. Verdun St. & Donnellybrook St. |
| " | " | | " | " | " | " " " et al | 1385 849 | .00 | McCullough, 1/2 acs. |
| 16966 Dec. 23, 1976 | " | | " | " | " | Charles L. Luning, et al | 1385 944 | .00 29,000 | Colonial Hills, Sec. 5 Lot 95 Fairford Circle |
| 17002 Dec. 23, 1976 | " | | " | " | " | Mary Ann S. Sade | 1385 960 | .00 17,350 | 2 acs. Lind School Rd. Third Day St. Canterbury Sec. II |
| 17013 Dec. 23, 1976 | " | | " | " | " | ASusan M. Anderson | 1385 978 | .00 27,200 | Lot 37 Cor. Sheffield Dr. & |
| 15665 Dec. 9, 1976 | " | | " | " | " | Jason Junior Campbell | 1385 992 | .00 20,500 | Correct mty. for orig. see R & M Sp. 13 & 14 Sp. 15 Lot 4 Walnut Lane, 1/2 acs Bay St. 1/2 acs Subd. |
| 17037 Dec. 23, 1976 | " | | " | " | " | John Wendell Gibbs Jr. | 1386 5 | .00 24,100 | Lot 7 1/2 St. lot 6 "Meridian" "Merchant Place" |
| 17040 Dec. 28, 1976 | " | | " | " | " | Lloyd Wylie Jones | 1386 38 | .00 12,800 | Lot 21 Albert St. |
| 17406 Dec. 30, 1976 | " | | " | " | " | Durrell H. Vole, et al | 1386 278 | .00 27,750 | Unpaid acrs, also Prop. Prop. Lot 69 Fairman Dr. Sec. 2 |
| 17407 Dec. 30, 1976 | " | | " | " | " | Otis Lee Owens | 1386 282 | .00 14,950 | Loyal Oak Lot 7 1/2 St. lot 6 mts. pces Dr |
| 17453 Dec. 30, 1976 | " | | " | " | " | Boyce Bowler, et al | 1386 295 | .00 19,950 | Oliver Ave. St. lot 5 Cor. Agnes St. & |

INDIRECT or MORTGAGEE Index to Real Estate Mortgages — Greenville County, S. C.

REG. U. S. COUNTY INDEXES SINCE 1888
 PAT OFFICE *Chas. McCott* An Identifying Trade Mark

 Open at Proper Tab according to First Letter or Letters of Name and refer to Buff Sub-Index sheet for page reference.


COTT FAMILY NAME INDEX No. 75 © 1949
 MADE BY THE COTT INDEX COMPANY, COLUMBUS, OHIO
 SOLD BY WALKER, EVANS & COGSWELL CO., CHARLESTON, S.C.

(JJ)

| FILE NUMBER DATE OF RECORD | MORTGAGEES FAMILY NAMES | GIVEN NAMES ABCDEFGHIJ | GIVEN NAMES JKLMNO | GIVEN NAMES PQRSTUVWXYZ | MORTGAGORS | BOOK | PAGE | Amount | BRIEF DESCRIPTION, LOCATION, ETC. (Not Warranted) |
|-------------------------------|----------------------------|---------------------------|-----------------------|----------------------------|---|-------------------|------|---|--|
| 17537 Dec. 30, 1976 | Collateral | | | Investment Co. | <i>etal</i> Thomas D. Robinson | 1386 | 312 | .00 15,500 | Lot 3, Hampton ave. western Hills |
| 17857 Jan. 4, 1977 | " | | " | " | <i>etal</i> Walter E. Enette Moore, II | 1386 | 593 | .00 22,750 | Lot 43 Alice Fair Dr. |
| 17825 Jan. 4, 1977 | " | | " | " | Jack V. Clemens, <i>etal</i> | 1386 | 660 | } Release Lien by Judgment Sale # 76-5179. For mtg. see R.E.M. BK. 1357 Pg. 667 | |
| " | " | | " | " | " " " " | 1386 | 665 | | |
| 17825 Jan. 4, 1977 | " | | " | " | Ellert Boykin, <i>etal</i> | 1386 | 661 | | } Release Lien by Judgment Sale # 76-4447. For mtg. see R.E.M. BK. 1319 Pg. 397 |
| " | " | | " | " | " " " " | 1386 | 661 | | |
| 17975 Jan. 5, 1977 | " | | " | " | <i>etal</i> Myron D. Swafford | 1386 | 718 | .00 23,050 | Shamrock acres Lot 43 Fair's Bridge Rd. |
| 18001 Jan. 5, 1977 | " | | " | " | <i>etal</i> Stanley Howard Baker | 1386 | 742 | .00 24,950 | "Augusta Ct." Lots 321 33 Augusta Court |
| 18140 Jan. 7, 1977 | " | | " | " | Thomas A. Lee, Jr. <i>etal</i> | 1386 | 866 | .00 21,950 | Augusta Hgts. Lot 18 Waverly Court, |
| 18289 Jan. 10, 1977 | " | | " | " | Charles A. Rice, <i>etal</i> | 1386 | 975 | .00 24,250 | Singleton Dr. Lot 7 Cor. Eunice Dr. + |
| 18298 Jan. 10, 1977 | " | | " | " | E. Randall Stansell, <i>etal</i> | 1386 | 978 | .00 19,050 | Lot 11, Meyers Dr. |
| 18365 Jan. 10, 1977 | " | | " | " | <i>etal</i> Michael H. Dockins | 1387 | 6 | .00 20,050 | "Coleman Hgts." Pt. lot 14 west Dr. |
| 18782 Jan. 13, 1977 | " | | " | " | Myron D. Swafford, <i>etal</i> | Re-Record 1387 | 265 | .00 23,050 | Correct. mtg. For orig. see R.E.M. BK. 1386 Pg. 718. Lot 43 Fair's Bridge Rd. Shamrock acres |
| " | " | | " | " | " " " " | Re-Record 1387 | 265 | } For mtg. see R.E.M. BK. 1362 Pg. 47 Assigned to Fed. Nat'l Mtg. Assn. Sec. 1 also Pers. Prop. | |
| 18753 Jan. 13, 1977 | " | | " | " | <i>etal</i> Richard John Renner | 1387 | 295 | | .00 |
| 19621 Jan. 17, 1977 | " | | " | " | Jimmie Kent Jagger | 1387 | 477 | .00 30,500 | Lot 11 sundown cr. Poplar tree |

INDIRECT or MORTGAGEE Index to Real Estate Mortgages — Greenville County, S. C.

() REG. U. S. PAT. OFFICE *Chas McCott* County Indexes Since 1888 An Identifying Trade Mark

 Open at Proper Tab according to First Letter or Letters of Name and refer to Buff Sub-Index sheet for page reference.

COTT FAMILY NAME INDEX No. 75 © 1949
MADE BY THE COTT INDEX COMPANY, COLUMBUS, OHIO
SOLD BY WALKER, EVANS & COGSWELL CO., CHARLESTON, S.C.

| FILE NUMBER DATE OF RECORD | MORTGAGEES FAMILY NAMES | GIVEN NAMES ABCDEFGHIJ | GIVEN NAMES JKLMNO | GIVEN NAMES PQRSTUVWXYZ | MORTGAGORS | BOOK | PAGE | Amount | BRIEF DESCRIPTION, LOCATION, ETC. (Not Warranted) |
|-------------------------------|----------------------------|---------------------------|-----------------------|----------------------------|---|------|------|--------|---|
| 19213 Jan. 19, 1977 | Collateral | | Investment | Co. | <i>etal</i> Larry Gene Zahm | 1387 | 588 | .00 | New Point Place Lot 14 Bayne Dr., |
| 19218 Jan. 19, 1977 | " | | " | " | <i>etal</i> Will R. Langston | 1387 | 598 | .00 | mills mill Lot 66 Lake Circle St. |
| 19333 Jan. 20, 1977 | " | | " | " | <i>etal</i> Eunette D. Lamb | 1387 | 705 | .00 | Jan Mtg. su Rem Bk. 1046 pg 139 Assigned to Collateral Investment Co. |
| 19354 Jan. 20, 1977 | " | | " | " | <i>etal</i> Danny R. Simmons | 1387 | 678 | 13,100 | Central Ct., N. Sunset Hills Lot 62 con. Elizabeth Dr. & |
| 19416 Jan. 21, 1977 | " | | " | " | <i>etal</i> Andrew N. Driver, III | 1387 | 734 | 39,950 | Route Est. also Res. Prop. Lot 224 Jussack Rd. Del |
| 19478 Jan. 28, 1977 | " | | " | " | <i>etal</i> Albert John Lacombe | 1388 | 78 | 32,800 | Mendale II, also Res. Prop. Lot 27 Sycamore Dr., |
| 20119 Jan. 31, 1977 | " | | " | " | <i>etal</i> James William Swift, Jr. | 1388 | 205 | 19,350 | Woodville Tracts. Lot 12 1/2 St. lot 11 Oak St., |
| 20121 Jan. 31, 1977 | " | | " | " | <i>etal</i> Paul J. Scheele | 1388 | 212 | 26,700 | Chestnut Hills #1 Lot 119 Wentworth St., |
| 20376 Feb. 2, 1977 | " | | " | " | <i>etal</i> John A. Bailey | 1388 | 457 | 12,600 | Lot, Perry Ave. |
| 20413 Feb. 3, 1977 | " | | " | " | <i>etal</i> Myron J. Swafford | 1388 | 487 | 23,050 | Correct. mtg. for orig. see R & M Bk. 1386 Pg. 718 + Re-Record |
| " | " | | " | " | " " " " | 1388 | 477 | | Bk. 1387 Pg. 265 Lot 43 |
| " | " | | " | " | " " " " | 1388 | 489 | | Farm & Ridge Rd., Shamrock area |
| 20503 Feb. 4, 1977 | " | | " | " | <i>etal</i> Harry P. Nash | 1388 | 555 | 24,350 | Lot 14 Crestfield Rd. |
| 20507 Feb. 4, 1977 | " | | " | " | <i>etal</i> Shirley S. Parks | 1388 | 563 | 17,900 | Village, Sec. 1 Lot 17 Charles Dr., The |
| 20614 Feb. 4, 1977 | " | | " | " | <i>etal</i> Lawrence Leo Nault, Jr. | 1388 | 599 | 18,000 | Galonia Dr., Phillips Sp. |
| 20661 Feb. 7, 1977 | " | | " | " | <i>etal</i> Louis C. Oshe | 1388 | 666 | 38,900 | Lot 400 Sully Ave. Heritage Hills, also Res. Prop. Lot 5 Butler Springs Rd. |

INDIRECT or MORTGAGEE Index to Real Estate Mortgages — Greenville County, S. C.

REG. U. S. PAT. OFFICE *Chas. McCarty* County Indexes Since 1888 An Identifying Trade Mark

Open at Proper Tab according to First Letter or Letters of Name and refer to Buff Sub-Index sheet for page reference.

COTT FAMILY NAME INDEX No. 75 © 1949
MADE BY THE COTT INDEX COMPANY, COLUMBUS, OHIO
SOLD BY WALKER, EVANS & COGSWELL CO., CHARLESTON, S. C.

(KK)

| FILE NUMBER DATE OF RECORD | MORTGAGEES FAMILY NAMES | GIVEN NAMES ABCDEFGH | GIVEN NAMES IJKLMNO | GIVEN NAMES PQRSTUVWXYZ | MORTGAGORS | BOOK | PAGE | Amount | BRIEF DESCRIPTION, LOCATION, ETC. (Not Warranted) |
|-------------------------------|----------------------------|-------------------------|------------------------|----------------------------|--|------|------|---------------|--|
| 20934 Feb. 9, 1977 | Collateral | | Investment, Co | | <i>Jr. et al</i> William E. Spearman | 1388 | 841 | .00 34,000 | Brentwood Lot 41 Delmar Dr. Sec. 2 |
| 21031 Feb. 10, 1977 | " | | " | " | <i>et al</i> Richard L. Puce | 1388 | 911 | .00 25,800 | Shew Dr.) Paris view Lot 16 Monticelli Dr. (Paris |
| 21098 Feb. 10, 1977 | " | | " | " | Mary C. Taylor | 1388 | 928 | .00 19,400 | Brookside ave., Overbrook Land Co. Lot 15 & unnumbered lot, |
| 21139 Feb. 11, 1977 | " | | " | " | <i>et al</i> Richard D. Santar | 1388 | 993 | .00 15,458 | Union Bleachery Lot 6 Lester ave. |
| 21239 Feb. 11, 1977 | " | | " | " | Luther Johnson, <i>et al</i> | 1389 | 37 | .00 15,450 | ave. Pleasant Valley Lot 105 Pleasant Ridge |
| 21319 Feb. 14, 1977 | " | | " | " | <i>Jr. et al</i> James Earnest Rogers | 1389 | 137 | .00 47,958 | Lot 311 Cor. Bridgewater Dr. & McKimney Land, Botany woods |
| " 21319 | " | | " | " | " " " | 1389 | 139 | .00 | sec. VII, also Pers. Prop. |
| Feb. 14, 1977 21348 | " | | " | " | Kenneth Wayne Dodner, <i>et al</i> | 1389 | 141 | .00 22,000 | Anterbury, sec. II also Pers. Prop. Lot 20 Fourth Day St. |
| Feb. 14, 1977 21349 | " | | " | " | Ronald W. Lively, <i>et al</i> | 1389 | 156 | .00 34,550 | Lot 29 Parkin mill rd. |
| Feb. 14, 1977 21485 | " | | " | " | Roger A. Palmer, Jr. | 1389 | 163 | .00 48,000 | sec. 1 Lot 29 Duenger Place |
| Feb. 15, 1977 21482 | " | | " | " | John L. Dunlap, <i>et al</i> | 1389 | 250 | .00 17,108 | Crestwood, Inc. Lot 26, E. Fairfield Rd. |
| Feb. 15, 1977 21703 | " | | " | " | Cary Davis Tucker, Jr. | 1389 | 257 | .00 35,000 | (Seattle Rd.) also Pers. Prop. Lot = 6.97 acs. Tilley Rd. |
| Feb. 16, 1977 21704 | " | | " | " | Trudy Robinson, <i>et al</i> | 1389 | 394 | .00 16,000 | ave. Sans souci Hill By lots 33 & 34 Brockman |
| Feb. 16, 1977 21765 | " | | " | " | Barbara M. Poolsky | 1389 | 400 | .00 15,550 | Pleasant Valley Lot 227 Lotomde ave. |
| Feb. 17, 1977 21858 | " | | " | " | Mary M. Blanton, <i>et al</i> | 1389 | 462 | .00 22,450 | Est. sec. 5 Lot 13 Carolina D. E. Highland |
| Feb. 18, 1977 | " | | " | " | B. Frederick Stuart, <i>et al</i> | 1389 | 545 | .00 41,000 | sec. VII, also Pers. Prop. Lot 309 Botany woods |

INDIRECT or MORTGAGEE Index to Real Estate Mortgages — Greenville County, S. C.

() REG. U. S. PAT. OFFICE *Chas McCott* County Indexes Since 1888 An Identifying Trade Mark

 Open at Proper Tab according to First Letter or Letters of Name and refer to Buff Sub-Index sheet for page reference.

COTT FAMILY NAME INDEX No. 75 © 1949
MADE BY THE COTT INDEX COMPANY, COLUMBUS, OHIO
SOLD BY WALKER, EVANS & COGSWELL CO., CHARLESTON, S. C.

| FILE NUMBER DATE OF RECORD | MORTGAGEES FAMILY NAMES | GIVEN NAMES ABCDEFGHIJ | GIVEN NAMES JKLMNO | GIVEN NAMES PQRSTUVWXYZ | MORTGAGORS | BOOK | PAGE | Amount | BRIEF DESCRIPTION, LOCATION, ETC. (Not Warranted) |
|-------------------------------|----------------------------|---------------------------|-----------------------|----------------------------|---------------------------------|------|------------|---------------|--|
| 22019 Feb. 21, 1977 | Collateral | | | Investment, Co. | Daisy J. Drummond | 1389 | 781 | | Release Lien By Judgement Sale # 77-124. For mtg. see R&M St. 136 + Pg. 236 |
| " | " | | " | " | " " " | | | | |
| 22092 Feb. 22, 1977 | " | | " | " | Drummond Lula Belle Mitchell | 1389 | 791 793 | .00 17,400 | correct. mtg. for orig. see R&M St. 1383 Pg. 122. Pt. lot 92 Lounelle Hill Rd. |
| " | " | | " | " | " " " | | | | Lounelle Hill Rd. |
| 22165 Feb. 23, 1977 | " | | " | " | et al Rannie E. Phillips | 1389 | 801 | .00 20,050 | Duncan mill Lot 44 Blake St. Sec. 2 |
| 22410 Feb. 24, 1977 | " | | " | " | Howard Scurry, et al | 1390 | 37 | .00 33,000 | Est. sec. 1, moulton, also Geo. Pop. Lot 18 Carlton Dr., Fair valley |
| 22354 Feb. 24, 1977 | " | | " | " | Brad M. Baker | 1390 | 18 | .50 16,950 | Pleasant valley, also Geo. Pop. Lots 3871 388 Prosperity Ave. |
| 22420 Feb. 24, 1977 | " | | " | " | et al Robert E. Dempsey | 1390 | 41 | .00 23,750 | correct. mtg. for orig. see R&M St. 1395 Pg. 384. Lot 61 |
| " | " | | " | " | " " " | 1390 | 41 | | Centerbury, sec. 1 77-1778 Pleasant Valley |
| 22352 Feb. 24, 1977 | " | | " | " | Brad M. Baker | ✓ | ✓ | ✓ | fixtures - Lots 387 & 388 |
| 22515 Feb. 25, 1977 | " | | " | " | David a. meyer, et al | 1390 | 132 | .00 30,950 | Del Norte Est. sec. III Lot 158 Central Dev. Corp |
| 22546 Feb. 25, 1977 | " | | " | " | Richard a. Ineed, et al | 1390 | 157 | .00 37,500 | Del Norte Est. sec. III Lot 487 Sherburne Dr., Sec. 1 |
| 22604 Feb. 25, 1977 | " | | " | " | Charles N. Nipper, et al | 1390 | 212 | .00 24,900 | Lot 71 Deverger Place Inc. |
| 22606 Feb. 25, 1977 | " | | " | " | Larry W. Hulley, et al | 1390 | 220 | .00 17,900 | Windward Park Lot 128 Some Spec. Housing, |
| 22666 Feb. 25, 1977 | " | | " | " | Anthony Licconis | 1390 | 223 | .00 27,800 | Windward Park Lot 49 Woodbridge Co., |
| 22643 Feb. 27, 1977 | " | | " | " | Terry D. Chapman, et al | 1390 | 259 | .00 26,350 | Centerbury, sec. 1 Lot 52 Third Day St. |

INDIRECT or MORTGAGEE Index to Real Estate Mortgages — Greenville County, S. C.

REG. U. S. PAT. OFFICE *Chas McCott* County Indexes Since 1888
An Identifying Trade Mark

Open at Proper Tab according to First Letter or Letters of Name and refer to Buff Sub-Index sheet for page reference.


COTT FAMILY NAME INDEX No. 75 © 1949
MADE BY THE COTT INDEX COMPANY, COLUMBUS, OHIO
SOLD BY WALKER, EVANS & COGSWELL CO., CHARLESTON, S. C.

(22)

| FILE NUMBER DATE OF RECORD | MORTGAGEES FAMILY NAMES | GIVEN NAMES ABCDEFGHIJ | GIVEN NAMES JKLMNO | GIVEN NAMES PQRSTUVWXYZ | MORTGAGORS | BOOK | PAGE | Amount | BRIEF DESCRIPTION, LOCATION, ETC. (Not Warranted) |
|-------------------------------|----------------------------|---------------------------|-----------------------|----------------------------|-------------------------------------|------|------|---------------|--|
| 22688 Feb. 28, 1977 | Collateral | | Investment | Co. | <i>etal</i> Robert W. Pitman | 1390 | 303 | .00 16,000 | "McCain Hqts." Pt. lots 21 & 22 Williams St. |
| 22767 Feb. 28, 1977 | " | | " | " | <i>etal</i> Teddy L. Mashburn | 1390 | 321 | .00 18,000 | Housing, Inc. Lot 125 Dana Saurci |
| 22839 Mar. 1, 1977 | " | | " | " | <i>etal</i> Alvin Locke | 1390 | 435 | .00 12,900 | Per. Prop. Pt. lot 5 Scott one, also |
| 23018 Mar. 2, 1977 | " | | " | " | <i>etal</i> William E. Curtis | 1390 | 633 | .00 33,000 | orchard acres, sec. 3 Lot 227 Hartsville St., |
| 23146 Mar. 3, 1977 | " | | " | " | Michael D. Jordan | 1390 | 772 | .00 11,550 | mills, sec. 1 Lot 55 Taylor St. Duncan |
| 23211 Mar. 3, 1977 | " | | " | " | <i>etal</i> Ronald W. Lively | 1390 | 806 | .00 | Re-record 34,450 correct mtg. for orig. see R.E.M. |
| " | " | | " | " | " " " | 1390 | 806 | .00 | Re-record Bl. 1389 Pg. 154. Lot 29 |
| 23305 Mar. 4, 1977 | " | | " | " | Layton J. Bailey | ✓ | ✓ | ✓ | Parkins Mill Rd. 77-2057 Lot. 141 |
| 23344 Mar. 4, 1977 | " | | " | " | Thomas Eugene Couch | ✓ | ✓ | ✓ | fixtures - 301 Del Norte Rd. 77-2058 Hqts. |
| 23232 Mar. 4, 1977 | " | | " | " | Walter F. Knight, <i>etal</i> | 1390 | 866 | .00 10,150 | fixtures - Lot 38, Club View Pt. lot 4 Fallis annex |
| 23307 Mar. 4, 1977 | " | | " | " | Clayton J. Bailey | 1390 | 897 | .00 | Lot 141 cor. Sutherland Hill |
| " | " | | " | " | " " " | 1390 | 897 | .00 | Dr. + Del Norte Rd. "Del Norte" also Per. Prop. |
| 23352 Mar. 4, 1977 | " | | " | " | Thomas Eugene Couch | 1390 | 929 | .00 30,500 | also Per. Prop. Lot 38 Club View Hqts. |
| 23353 Mar. 4, 1977 | " | | " | " | <i>etal</i> Wayne A. Plummer Jr. | 1390 | 933 | .00 15,900 | Dr. "Royal Dale" Lot 48 Pt. lot 3 macrees |
| 23495 Mar. 7, 1977 | " | | " | " | <i>etal</i> Alston J. Landis | 1391 | 27 | .00 17,500 | + 118 W. Decatur St. Lot 102 & Pt. lots 103, 116, 117 |
| 23530 Mar. 8, 1977 | " | | " | " | Fred Lyda, <i>etal</i> | 1391 | 140 | .00 28,900 | Hqts. also Per. Prop. Lot 11 Theodore Dr. Carolina |

INDIRECT or MORTGAGEE Index to Real Estate Mortgages — Greenville County, S. C.

() REG. U. S. PAT. OFFICE *Chas McCott* County Indexes Since 1888 An Identifying Trade Mark


 Open at Proper Tab according to First Letter or Letters of Name and refer to Buff Sub-Index sheet for page reference.

COTT FAMILY NAME INDEX No. 75 © 1949
MADE BY THE COTT INDEX COMPANY, COLUMBUS, OHIO
SOLD BY WALKER, EVANS & COGSWELL CO., CHARLESTON, S. C.

| FILE NUMBER DATE OF RECORD | MORTGAGEES FAMILY NAMES | GIVEN NAMES ABCDEFGH | GIVEN NAMES IJKLMNO | GIVEN NAMES PQRSTUVWXYZ | MORTGAGORS | BOOK | PAGE | Amount | BRIEF DESCRIPTION, LOCATION, ETC. (Not Warranted) |
|-------------------------------|----------------------------|-------------------------|------------------------|----------------------------|---------------------------|------|------|--------|--|
| 23693 Mon. 9, 1977 | Collateral | | | | Investment, Co. | | | .00 | Sec. 2 |
| 23719 Mon. 9, 1977 | " | | | | Roy C. Canada, et al | 1391 | 205 | 44,850 | Lot 75 Old mill Ests. |
| 23746 Mon. 9, 1977 | " | | | | Ronald H. Carter, et al | 1391 | 214 | 25,600 | Shumwood Forest Lot 178 Scarlett St. |
| 23767 Mon. 9, 1977 | " | | | | Cornel A. Brown, et al | 1391 | 217 | 24,150 | "Brookforest" Lot 15 Woodmont Circle |
| 23722 Mon. 9, 1977 | " | | | | Rufus N. Sullivan, et al | 1391 | 220 | 12,600 | Lincoln Forest Lot 49 New Lincoln Dr. |
| 23849 Mon. 10, 1977 | " | | | | Jerry W. Hammond | 1391 | 261 | 28,700 | Sec. 3 Lot 219 Belle meade |
| 23859 Mon. 10, 1977 | " | | | | Charles A. Worth | 1391 | 297 | 11,450 | Blk. D. "Thorne Park" H. lot 18 Brookway Dr. |
| 24108 Mon. 14, 1977 | " | | | | Marcell M. Golder | 1391 | 357 | 16,450 | Lot 5 "Eastover" Drille, Jr. Westwood, Sec. 3, Dille |
| 24144 Mon. 14, 1977 | " | | | | Wayne M. Norris, et al | 1391 | 513 | 25,150 | Lot 197 aspenwood Dr. |
| 24145 Mon. 14, 1977 | " | | | | Leland M. Thompson, et al | 1391 | 536 | 37,500 | Bransfield Bl. Del Norte "Sec. 2" Lot 407 Ellamore Dr. & also Pers. Prop. |
| 24348 Mon. 16, 1977 | " | | | | " " " " et al | 1391 | 536 | .00 | "Westwood" Sec. 6 also Pers. Prop. |
| 24436 Mon. 16, 1977 | " | | | | Kenneth D. Trotter, et al | 1391 | 540 | 25,950 | Lot 603 Alder Dr. |
| 24436 Mon. 16, 1977 | " | | | | Kenneth C. Lister | 1391 | 727 | 27,800 | Lot 32 Forestdale Neys. |
| 24436 Mon. 16, 1977 | " | | | | Clara M. Merton | 1391 | 777 | | Release him by Judgment Recd # 77-708 - for mtg. see R Em Book 1332 pg. 822. |
| 24436 Mon. 16, 1977 | " | | | | " " " " | 1391 | 777 | | For mtg. see R Em Bk. 1314 pg. 257 |
| 24436 Mon. 16, 1977 | " | | | | Perry C. Hendricks | 1391 | 778 | | Release him by Judgment Recd # 77-535 For mtg. see R Em Bk. 1360 pg. 66 |
| 24436 Mon. 16, 1977 | " | | | | A. C. Robinson, et al | 1391 | 779 | | Release him by Judgment Recd # 77-537 |

INDIRECT or MORTGAGEE Index to Real Estate Mortgages — Greenville County, S. C.

REG. U. S. PAT. OFFICE *Chas McCulloch* County Indexes Since 1888
An Identifying Trade Mark

 Open at Proper Tab according to First Letter or Letters of Name and refer to Buff Sub-Index sheet for page reference.

COTT FAMILY NAME INDEX No. 75 © 1949
MADE BY THE COTT INDEX COMPANY, COLUMBUS, OHIO
SOLD BY WALKER, EVANS & COGSWELL CO., CHARLESTON, S. C.

(MM)

| FILE NUMBER DATE OF RECORD | MORTGAGEES FAMILY NAMES | GIVEN NAMES ABCDEFGH | GIVEN NAMES IJKLMNO | GIVEN NAMES PQRSTUVWXYZ | MORTGAGORS | BOOK | PAGE | Amount | BRIEF DESCRIPTION, LOCATION, ETC. (Not Warranted) |
|-------------------------------|----------------------------|-------------------------|------------------------|----------------------------|-----------------------------|------|------|--------|---|
| 24436 Mar. 16, 1977 | Collateral | | Investment | Co. | Willie B. Evans, et al | 1391 | 780 | | See Mtg. see Rem Bk. 1346 pg. 778 Release Lien by Judgment Recd # 77-563 |
| 24436 Mar. 16, 1977 | " | | " | " | Ernest Chandler, et al | 1391 | 781 | | See mtg. see Rem Bk. 1347 pg. 449 Release Lien by Judgment Recd # 77-539 |
| 24436 Mar. 16, 1977 | " | | " | " | William Wade Long | 1391 | 782 | | See mtg. see Rem Bk. 1332 pg. 188 Release Lien by Judgment Recd # 77-536 |
| 24436 Mar. 16, 1977 | " | | " | " | Bennie Barnett, et al | 1391 | 783 | | See mtg. see Rem Bk. 1165 pg. 25 Release Lien by Judgment Recd # 77-538 |
| 24436 Mar. 16, 1977 | " | | " | " | James Russell Branch, et al | 1391 | 784 | | See mtg. see Rem Bk. 1290 pg. 119 Release Lien by Judgment Recd # 77-534 |
| 24552 Mar. 17, 1977 | " | | " | " | John Henry Thomason, et al | 1391 | 866 | .00 | acres. also Per. Prop. |
| 24604 Mar. 17, 1977 | " | | " | " | John Lagrand Childs, et al | 1391 | 880 | .00 | Lot 11 Holland Ct. Meadow |
| " | " | | " | " | " " " | 1391 | 880 | .00 | Lots 51 & 52 Hillcrest Dr. also Pt. lot 50 W. Hillcrest Dr. "Druid Hills" also Per. Prop. |
| 24651 Mar. 18, 1977 | " | | " | " | Jessie J. Lomax, et al | 1391 | 924 | .00 | Lot 8, Oak Dr. |
| 24844 Mar. 21, 1977 | " | | " | " | Pat W. Hines, et al | 1392 | 50 | .00 | Pine Forest |
| 24847 Mar. 21, 1977 | " | | " | " | John C. Blassingame, et al | 1392 | 62 | .00 | Lots 100 & 101 Mapleton Dr. |
| 24742 Mar. 21, 1977 | " | | " | " | Ralph C. Mitchell | 1392 | 21 | .00 | Lot 13 Dale Dr. |
| 24979 Mar. 22, 1977 | " | | " | " | Barry D. Roper | 1392 | 204 | .00 | ave. Augusta Road Lanchester |
| " | " | | " | " | " " " | 1392 | 204 | .00 | Lot 254 1st. lot 257 Beach |
| 24894 Mar. 22, 1977 | " | | " | " | William W. Taylor, III | 1392 | 118 | .00 | Assigned to Collateral Invest. Co. See mtg. see Rem Bk. 1240 pg. 383 Re-recorded Bk. 1245 pg. 435 |
| 24911 Mar. 22, 1977 | " | | " | " | Nathaniel J. Ellis | 1392 | 139 | .00 | College Note |
| | | | | | | | | 19,350 | Lot 25 Winthrop ave., Blk. E, Duille #. |
| | | | | | | | | 9,450 | Lot 17 Sunny Slopes |

INDIRECT or MORTGAGEE Index to Real Estate Mortgages — Greenville County, S. C.

() REG. U. S. PAT. OFFICE *Chas. McCall* County Indexes Since 1888 An Identifying Trade Mark


 Open at Proper Tab according to First Letter or Letters of Name and refer to Buff Sub-Index sheet for page reference.

COTT FAMILY NAME INDEX No. 75 © 1949
MADE BY THE COTT INDEX COMPANY, COLUMBUS, OHIO
SOLD BY WALKER, EVANS & COGSWELL CO., CHARLESTON, S.C.

| FILE NUMBER DATE OF RECORD | MORTGAGEES FAMILY NAMES | GIVEN NAMES ABCDEFGHIJ | GIVEN NAMES JKLMNO | GIVEN NAMES PQRSTUVWXYZ | MORTGAGORS | BOOK | PAGE | Amount | BRIEF DESCRIPTION, LOCATION, ETC. (Not Warranted) |
|-------------------------------|----------------------------|---------------------------|-----------------------|----------------------------|--|------|------|--------|---|
| 25067 Mar. 23, 1977 | Collateral | | | | <i>star</i> Michall E. Hopkins | 1392 | 233 | 16,950 | (Hill St.) Grille Sp. Lot 20 Alamo St. |
| 25215 Mar. 24, 1977 | " | | | | James A. Smith, <i>star</i> | 1392 | 353 | 14,050 | Woodside mill, sec. 19 Lot 28 North St. |
| 25236 Mar. 24, 1977 | " | | | | Larry R. Starkey, <i>star</i> | 1392 | 379 | 22,750 | Vesta Mills St. lot 8 Ridgecrest Dr. |
| 25281 Mar. 24, 1977 | " | | | | Lester Lee Owens <i>Shuman, star</i> | 1392 | 396 | 17,450 | Donaldson Hts. South Sp. Lot 10 Harseshoe Cr. |
| 25316 Mar. 25, 1977 | " | | | | Rosetta Crackett <i>star</i> | 1392 | 466 | 15,950 | Augusta Rd. Crickets Lot 211 DeWitt Ave. |
| 25317 Mar. 25, 1977 | " | | | | Steven L. Butler <i>following one</i> | 1392 | 475 | 17,400 | Lot 8 St. Crickets, sec 1 |
| 25376 Mar. 25, 1977 | " | | | | Douglas McArthur <i>star</i> | 1392 | 530 | 49,750 | Lot 7 1/2 de Sore Caban |
| 25392 Mar. 25, 1977 | " | | | | Carl Stanley Spears <i>star</i> | 1392 | 537 | 28,000 | Lot 164 avon - Park |
| 25557 Mar. 28, 1977 | " | | | | Edward O. Shumood <i>star</i> | 1392 | 700 | 44,950 | Lot 17 Cunningham area Brook Glen Gardens, also Res. Prop. |
| 25677 Mar. 29, 1977 | " | | | | John W. Bering, <i>star</i> | 1392 | 797 | 39,950 | Lot 13 Lanemsworth Rd. St. Crickets, Grille Sp. |
| 25681 Mar. 29, 1977 | " | | | | Wallace O. Tate, <i>star</i> | 1392 | 814 | 19,450 | Lot 138 Beech ave augusta sec. 2 |
| 25721 Mar. 29, 1977 | " | | | | Nathan Howard Hart <i>star</i> | 1392 | 742 | 16,900 | Lot 5 Vesta Dr. Vardney Vale |
| 25849 Mar. 30, 1977 | " | | | | Kenneth Wayne Gardner <i>star</i> | 1392 | 32 | 22,075 | Correct mtg. For orig. see RCM St. 1399 Pg. 141. Lot 15 South Day St. Crickets sec. II. Also Res. Prop. |
| 25920 Mar. 31, 1977 | " | | | | Robert A. Jordan <i>star</i> | 1392 | 89 | 21,250 | Augusta area, South Sp. Lot 42 meadows ave. |
| 25977 Mar. 31, 1977 | " | | | | Steve A. Bray, <i>star</i> | 1392 | 142 | 18,200 | "Pecan Spruce" South Sp. Lot 70 Rocky Knoll Dr. |

INDIRECT or MORTGAGEE Index to Real Estate Mortgages — Greenville County, S. C.

REG. U. S. PAT. OFFICE *Chas McCorkle* County Indexes Since 1888 An Identifying Trade Mark

 Open at Proper Tab according to First Letter or Letters of Name and refer to Buff Sub-Index sheet for page reference.

COTT FAMILY NAME INDEX No. 75 © 1949
MADE BY THE COTT INDEX COMPANY, COLUMBUS, OHIO
SOLD BY WALKER, EVANS & COGSWELL CO., CHARLESTON, S.C.

(WV)

| FILE NUMBER DATE OF RECORD | MORTGAGEES FAMILY NAMES | GIVEN NAMES ABCDEFGHIJ | GIVEN NAMES JKLMNO | GIVEN NAMES PQRSTUVWXYZ | MORTGAGORS | BOOK | PAGE | Amount | BRIEF DESCRIPTION, LOCATION, ETC. (Not Warranted) |
|-------------------------------|----------------------------|---------------------------|-----------------------|----------------------------|--|------|------|---------------|--|
| 26063 apr. 1, 1977 | Collateral | | Investment | Co. | Helen D. B. Curleton <i>et al</i> | 1393 | 412 | .00 9,900 | managers mill village, sec. 1 Lot 22 (#12 Pelzer St.) |
| 26106 apr. 1, 1977 | " | | " | " | Oliver J. Jennings | 1393 | 440 | .00 22,200 | Cochran Hpts. Lot 50 Maxey ave. |
| 26125 apr. 1, 1977 | " | | " | " | J. Earl Miller, <i>et al</i> | 1393 | 456 | .00 23,750 | addi. #1 S. Forest Est. Lot 196 Plainfield Cr. |
| 26159 apr. 1, 1977 | " | | " | " | Martha Helen P. Walker <i>et al</i> | 1393 | 474 | .00 19,350 | Lot 1 ashley ave. western hills, sec. 1 |
| 26159 apr. 1, 1977 | " | | " | " | Miriam J. Dickson <i>et al</i> | 1393 | 477 | .00 39,100 | Lot 24 E. Pass Dr. Gr. Church, <i>et al</i> #2 |
| 26164 apr. 1, 1977 | " | | " | " | Mickey R. Newberry | 1392 | 480 | .00 22,750 | Lot 21 + Pt. lot 22 Melvin Hemwood acres |
| 26188 apr. 1, 1977 | " | | " | " | Clark W. Holmer, <i>et al</i> | 1393 | 486 | .00 29,250 | Lot 82 Leywood Dr. Carolina Hpts. also #1 + #2 |
| 26233 apr. 1, 1977 | " | | " | " | Jesse Earl Burns <i>et al</i> | 1393 | 477 | .00 26,500 | Lot 13 Shading Cr. Pleasant Valley |
| 26280 apr. 4, 1977 | " | | " | " | Jessie M. Henderson | 1393 | 622 | .00 15,600 | Lot 153 Patonix ave. "Pleasant Valley" |
| 26288 apr. 4, 1977 | " | | " | " | George N. Austin, <i>et al</i> | 1393 | 625 | .00 21,900 | Pt. lots 69 + 70 Purcell ave. Dixie Hpts. |
| 26282 apr. 4, 1977 | " | | " | " | Garet Williams | 1393 | 635 | .00 18,100 | Lot 29 Briarcliff Dr. K. race, also bus. prop. |
| 26286 apr. 4, 1977 | " | | " | " | Alex D. Johnson, <i>et al</i> | 1393 | 647 | .00 21,000 | Lot 4 Eastwood Cr., Eastwood also bus. prop. |
| 26353 apr. 4, 1977 | " | | " | " | Waldo J. Kendrick, <i>et al</i> | 1393 | 674 | .00 24,500 | Lot 83 Belle made Mtn. View Land Co. |
| 26352 apr. 4, 1977 | " | | " | " | Albert W. Keith, <i>et al</i> | 1393 | 678 | .00 14,050 | lots 321 33 Tampa St. East Lake |
| 26479 apr. 5, 1977 | " | | " | " | Susan C. McEntyre, <i>et al</i> | 1393 | 795 | .00 19,700 | Lot 23 + 24 E. Circle ave. Magnolia acres |
| 26508 apr. 5, 1977 | " | | " | " | Thomas Edward McEntyre | 1393 | 812 | .00 23,750 | Lot 41 Hillwood Dr. |

INDIRECT or MORTGAGEE Index to Real Estate Mortgages — Greenville County, S. C.

REG. U. S. PAT. OFFICE *Chas. McCall* County Indexes Since 1888 An Identifying Trade Mark

Open at Proper Tab according to First Letter or Letters of Name and refer to Buff Sub-Index sheet for page reference.

COTT FAMILY NAME INDEX No. 75 © 1949
MADE BY THE COTT INDEX COMPANY, COLUMBUS, OHIO
SOLD BY WALKER, EVANS & COGSWELL CO., CHARLESTON, S.C.

| FILE NUMBER DATE OF RECORD | MORTGAGEES FAMILY NAMES | GIVEN NAMES ABCDEFGH | GIVEN NAMES IJKLMNO | GIVEN NAMES PQRSTUVWXYZ | MORTGAGORS | BOOK | PAGE | Amount | BRIEF DESCRIPTION, LOCATION, ETC. (Not Warranted) |
|-------------------------------|----------------------------|-------------------------|------------------------|----------------------------|---------------------------------|-------------------|------|---------------|--|
| 26511 Apr. 5, 1977 | Collateral | | | | <i>etal</i> Rufus H. Fullman | Be-Record 1393 | 821 | .00 12,600 | Correct. mtg. For orig. see DE 4 Bd. 139, Pg. 226, Lot 49 New Lincoln Dr., Lincoln Forest Blk. 21 |
| " | " | | " | " | " " " | Be-Record 1393 | 821 | .00 | |
| 26524 Apr. 5, 1977 | " | | " | " | Carolyn D. Rumber | 1393 | 824 | 14,150 | Lot 9 Fair Hgts. |
| 26512 Apr. 5, 1977 | " | | " | " | Larry W. Hurley, <i>etal</i> | Be-Record 1393 | 827 | .00 17,900 | Correct. mtg. For orig. see DE 4 Bd. 139, Pg. 220, Lot 1 128 S.W. 2nd St. Housing, etc. |
| " | " | | " | " | " " " " | Be-Record 1393 | 827 | .00 | Pen. heady, also DE 2 Bd. 4 |
| 26552 Apr. 5, 1977 | " | | " | " | John W. Huff, <i>etal</i> | 1393 | 840 | 27,400 | Lot 54 Greenway Dr., Sec. 4, also see Pen. P. |
| 26525 Apr. 5, 1977 | " | | " | " | Charles Richard <i>etal</i> | 1392 | 827 | 27,000 | Lot 40 + Belle Meade mountainbrook |
| 26723 Apr. 7, 1977 | " | | " | " | William Howard Sanders | 1394 | 1 | 39,350 | Lot 7 Vineyard Lane, "Windsor Park" |
| 26960 Apr. 8, 1977 | " | | " | " | Mark A. Sims, <i>etal</i> | 1394 | 170 | 24,750 | Lot 50 Woodbridge Cir. Manix Ct. Mantell Hgts. |
| 27080 Apr. 11, 1977 | " | | " | " | Minnie L. Smith | 1394 | 263 | 14,600 | Pl. lots 8 & 9 Mantell Cr. & Sage Shady Blk. B |
| 27146 Apr. 11, 1977 | " | | " | " | P. Tillman Tillison | 1394 | 280 | 20,350 | Lot 17 N. Franklin Rd., Pine Tree, also see Pen. Prop. |
| 27081 Apr. 11, 1977 | " | | " | " | Ronald L. Messer | 1394 | 324 | 33,000 | Lot 51 Kelly Ferry Rd., Belle Meade, Sec. 2 |
| 27220 Apr. 12, 1977 | " | | " | " | Annie M. Graham | 1394 | 387 | 23,500 | Lot 27 Brook Forest Dr., Mananiew, also see Pen. Prop. |
| 27367 Apr. 13, 1977 | " | | " | " | William N. Minor, <i>etal</i> | 1394 | 424 | 28,500 | Lot 18 Chidress Cr., |
| 27567 Apr. 14, 1977 | " | | " | " | William A. Robinson | 1394 | 634 | | Release Lien by Judgement Call # 77-1000. For mtg. see DE 4 Bd. 221 Pg. 400 |
| " | " | | " | " | " " " | 1394 | 634 | | |

INDIRECT or MORTGAGEE Index to Real Estate Mortgages — Greenville County, S. C.

REG. U. S. PAT. OFFICE *Chas. McCott* County Indexes Since 1888 An Identifying Trade Mark

Open at Proper Tab according to First Letter or Letters of Name and refer to Buff Sub-Index sheet for page reference.

COTT FAMILY NAME INDEX No. 75 © 1949
MADE BY THE COTT INDEX COMPANY, COLUMBUS, OHIO
SOLD BY WALKER, EVANS & COGSWELL CO., CHARLESTON, S. C.

(10)

| FILE NUMBER DATE OF RECORD | MORTGAGEES FAMILY NAMES | GIVEN NAMES ABCDEFGHIJ | GIVEN NAMES JKLMNO | GIVEN NAMES PQRSTUVWXYZ | MORTGAGORS | BOOK | PAGE | Amount | BRIEF DESCRIPTION, LOCATION, ETC. (Not Warranted) |
|-------------------------------|----------------------------|---------------------------|-----------------------|----------------------------|-----------------------------------|-------------------|------|--------|---|
| 27567 Apr. 14, 1977 | Collateral | | Investment Co. | | <i>etal</i> Charlie N. Hartman | 1394 | 635 | | Release Lien by Judgement Call # 77-1001. For mtg. see R&M Bk. 1313 Pg. 739 |
| " | " | | " | " | " " " | 1394 | 635 | | |
| 27672 Apr. 15, 1977 | " | | " | " | Robert D. Farrow, <i>etal</i> | 1394 | 741 | 18,600 | |
| 27730 Apr. 18, 1977 | " | | " | " | Kenneth Earl Jones | 1394 | 814 | 38,500 | Mauldin also Rev. Prop. Lot 74 Bishop Hgts. |
| 27865 Apr. 18, 1977 | " | | " | " | Ellis L. Parrie, <i>etal</i> | 1394 | 848 | 28,500 | "Blindale" also Rev. Prop. Lot 151 Fairfield Dr., |
| 27863 Apr. 18, 1977 | " | | " | " | Ella Mae Davis, <i>etal</i> | 1394 | 873 | 16,800 | Sylvan Hills Lot 56 Valley View Lane |
| 27856 Apr. 18, 1977 | " | | " | " | Betty C. Habighorst | 1394 | 891 | 25,500 | Cytingo Hills, also Rev. Prop. Pl. lots 35 & 39 & lots 36, 37 & 38 |
| 27936 Apr. 19, 1977 | " | | " | " | James A. Smith, <i>etal</i> | Re-Record 1394 | 969 | 14,050 | Correct mtg. for orig. see R&M Bk. 1392 Pg. 353. Lot 28 |
| " | " | | " | " | " " " " | Re-Record 1394 | 969 | | Night St. Woodside Mill, Sec. 8 |
| 28098 Apr. 20, 1977 | " | | " | " | James H. Dickerson | 1395 | 72 | 21,000 | Paris mtn. P. Lot 15 Paris mtn. Gardens |
| 28183 Apr. 20, 1977 | " | | " | " | Norma Jean L. Carlton | 1395 | 137 | 11,550 | "Quierside Farms" Pl. lot 32 Edgemont Rd., |
| 28184 Apr. 20, 1977 | " | | " | " | Donald C. Knight, <i>etal</i> | 1395 | 143 | 19,850 | "Pickwick Hgts." Lot 10 Waters ave. |
| 28496 Apr. 22, 1977 | " | | " | " | Nadine B. Tilley | 1395 | 344 | 17,900 | S. Forest, est. Lot 65 Brantford Lane |
| 28494 Apr. 22, 1977 | " | | " | " | Walter L. Henry, <i>etal</i> | 1395 | 357 | 24,150 | Canterbury, Sec. II Lot 36 Sheffield Dr., |
| 28652 Apr. 25, 1977 | " | | " | " | Lenon Burnside | 1395 | 502 | 13,500 | mill Lot 25 Werts St., mill, |
| 28720 Apr. 25, 1977 | " | | " | " | David P. Kendall, <i>etal</i> | 1395 | 505 | 29,950 | Dr. Homestead acc. also Rev. Prop. Lot 7 Cor. Shep Rd. + Homestead |

INDIRECT or MORTGAGEE Index to Real Estate Mortgages — Greenville County, S. C.

() REG. U. S. PAT. OFFICE *Chas McCott* County Indexes Since 1888 An Identifying Trade Mark

Open at Proper Tab according to First Letter or Letters of Name and refer to Buff Sub-Index sheet for page reference.

COTT FAMILY NAME INDEX No. 75 © 1949
MADE BY THE COTT INDEX COMPANY, COLUMBUS, OHIO
SOLD BY WALKER, EVANS & COGSWELL CO., CHARLESTON, S.C.

| FILE NUMBER DATE OF RECORD | MORTGAGEES FAMILY NAMES | GIVEN NAMES ABCDEFGHIJ | GIVEN NAMES JKLMNO | GIVEN NAMES PQRSTUVWXYZ | MORTGAGORS | BOOK | PAGE | Amount | BRIEF DESCRIPTION, LOCATION, ETC. (Not Warranted) |
|-------------------------------|----------------------------|---------------------------|-----------------------|----------------------------|-------------------------|------|------|---------------|--|
| 28722 Apr. 25, 1977 | Collateral | | | Investment Co. | Donna Kay Brown | 1395 | 513 | .00 16,950 | Lot 4 Perry Rd. Oak Hill |
| 28768 Apr. 26, 1977 | " | | " | " | John B. Carnes, et al | 1395 | 643 | .00 20,000 | Lot 3 Good St., Sec. A also Pao. Prop. |
| 28893 Apr. 27, 1977 | " | | " | " | Lane Arthur Williams | 1395 | 745 | .00 25,900 | Lot 345 "Westwood" "Stamton Court" |
| 29010 Apr. 27, 1977 | " | | " | " | Ronnie E. Washington | 1395 | 838 | .00 24,400 | Lot 6 Stamton Ct. Buckley Sec. 2, Unit 29 |
| 29193 Apr. 28, 1977 | " | | " | " | Eddie D. Byrd, Jr. | 1396 | 15 | .00 16,900 | Lot 175 Parkside Dr. Hersantdale, also Pao. Prop. |
| 29259 Apr. 29, 1977 | " | | " | " | Darryl L. Kammerer | 1396 | 69 | .00 32,300 | Lot 7 Hersantdale, Sr. |
| 29310 Apr. 29, 1977 | " | | " | " | Harold D. Henty, et al | 1396 | 125 | .00 17,900 | Lot 6 Brunell Ct. "Meadow Park" |
| 29424 May 2, 1977 | " | | " | " | Jackson Dickey | 1396 | 212 | .00 27,200 | Lot 38 Williams Dr. Blendale, Sec. 1 |
| 29537 May 2, 1977 | " | | " | " | Jerry L. Carr, et al | 1396 | 257 | .00 26,400 | Lot 10 1/2 Peyton Ave. Chick, 444 W. also Pao. Prop. |
| 29544 May 2, 1977 | " | | " | " | Ray Ellis McRae, et al | 1396 | 271 | .00 24,300 | Lot 6 Piedmont Park Newark Dr. |
| 29563 May 2, 1977 | " | | " | " | Willie J. Pugh, et al | 1396 | 346 | .00 19,400 | Lot 27 Car. Thomas Dr. Highland Blvd., Sec. 5 |
| 29632 May 2, 1977 | " | | " | " | Robert A. Dearty, et al | 1396 | 354 | .00 25,600 | Lot 31 Clarence Ave. E. |
| 29678 May 3, 1977 | " | | " | " | Norma Jean L. Carlton | 1396 | 442 | .00 11,550 | Correct Mtg. for orig. see R6M BK. 1395 Pg. 137. Pt. Lot 32 6 Egan Rd. Riverside Farms |
| 29757 May 4, 1977 | " | | " | " | Nathanell J. Ellis | 1396 | 629 | .00 1,450 | Correct Mtg. for orig. see R6M BK. 1372 Pg. 137. Lot 17 Loring Drive, Greenville |
| " | " | | " | " | " | 1396 | 621 | | |

INDIRECT or MORTGAGEE Index to Real Estate Mortgages — Greenville County, S. C.

REG. U. S. PAT OFFICE *Chas McCott* County Indexes Since 1888 An Identifying Trade Mark

Open at Proper Tab according to First Letter or Letters of Name and refer to Buff Sub-Index sheet for page reference.

COTT FAMILY NAME INDEX No. 75 © 1949
MADE BY THE COTT INDEX COMPANY, COLUMBUS, OHIO
SOLD BY WALKER, EVANS & COGSWELL CO., CHARLESTON, S. C.

(PP)

| FILE NUMBER DATE OF RECORD | MORTGAGEES FAMILY NAMES | GIVEN NAMES ABCDEFGHIJ | GIVEN NAMES JKLMNO | GIVEN NAMES PQRSTUVWXYZ | MORTGAGORS | BOOK | PAGE | Amount | BRIEF DESCRIPTION, LOCATION, ETC. (Not Warranted) |
|-------------------------------|----------------------------|---------------------------|-----------------------|----------------------------|-------------------------|------|------|---------------|---|
| 29918 May 5, 1977 30064 | Collateral | | Investment Co. | | alex Lake, etal | 1396 | 710 | .00 18,950 | Augusta Rd. Rancher Pt. lot 85 Long Hill St. |
| May 6, 1977 30151 | " | | " | " | Robert J. Martin, etal | 1396 | 827 | .00 28,100 | willowtree Dr. Westwood, sec. 15 Lot 394 cor. Casewood Rd. + |
| May 6, 1977 30155 | " | | " | " | Henry M. Washburn | 1396 | 877 | .00 27,700 | "J. Forest Epts" Lot 11 E. Belvedere Rd., |
| May 6, 1977 30172 | " | | " | " | Richard Edward | 1396 | 897 | .00 32,950 | Ch. + Melanie Lane, Dillmista Hgts. Lot 184 Pt. lot 17 Cor. Venus |
| May 6, 1977 30325 | " | | " | " | Nellie Mae Martin | 1396 | 901 | .00 14,850 | Park Lot 62 Bluff Dr. Kennedy |
| May 9, 1977 30237 | " | | " | " | William D. Minor | 1396 | 998 | .00 | Bk. farmty. see Rem Bk. 1394 pg. 484 Mtg. assigned Wintthrop Savings |
| May 9, 1977 30337 | " | | " | " | John L. Amie, etal | 1397 | 71 | .00 15,600 | Ch. + Montlith Cr. Lot 1 Cor. Old Augusta |
| May 9, 1977 30322 | " | | " | " | Rosa Mae Masley | 1397 | 77 | .00 12,650 | Pleasant Valley Lot 303 Prancer ave. |
| May 9, 1977 30417 | " | | " | " | Luther Darrin Ross, Jr. | 1397 | 83 | .00 31,000 | addi. sec. 3 Oakwood, also sec. Lot 77 Pine Oak way |
| May 10, 1977 30422 | " | | " | " | Henry Lee Harris, etal | 1397 | 117 | .00 21,950 | also Pers. prop. Lot 156 Rockvale sec. 2 |
| May 10, 1977 30630 | " | | " | " | Arthur J. Blackwell | 1397 | 137 | .00 24,150 | Lot 4 Myron Lane Montlith Hgts. |
| May 11, 1977 30649 | " | | " | " | Melvin R. Young, etal | 1397 | 291 | .00 16,550 | Lot 11 Montlith cr., meade, sec. 2 |
| May 11, 1977 30859 | " | | " | " | Woodrow Green, Jr. etal | 1397 | 311 | .00 25,600 | Lot 213 1 Strip. Belle Chyatnut Hill. |
| May 13, 1977 30858 | " | | " | " | Carl A. Rodger, etal | 1397 | 467 | .00 28,300 | Lot 35, Farmington Rd. Prop. |
| May 13, 1977 30792 | " | | " | " | Druman Lee Bessellien | 1397 | 481 | .00 19,350 | Lot 5 Rossmont Hgts. also per. for mtg. see Rem Bk. 1390 pg. 897 |
| May 13, 1977 | " | | " | " | Clayton J. Bailey | 1397 | 555 | | Mtg. assigned to Fed. Nat. L. Mtg. Assn. |

INDIRECT or MORTGAGEE Index to Real Estate Mortgages — Greenville County, S. C.

REG. U. S. PAT. OFFICE *Chester* County Indexes Since 1888 An Identifying Trade Mark

Open at Proper Tab according to First Letter or Letters of Name and refer to Buff Sub-Index sheet for page reference.

COTT FAMILY NAME INDEX No. 75 © 1949
MADE BY THE COTT INDEX COMPANY, COLUMBUS, OHIO
SOLD BY WALKER, EVANS & COGSWELL CO., CHARLESTON, S. C.

| FILE NUMBER DATE OF RECORD | MORTGAGEES FAMILY NAMES | GIVEN NAMES ABCDEFGHIH | GIVEN NAMES IJKLMNO | GIVEN NAMES PQRSTUVWXYZ | MORTGAGORS | BOOK | PAGE | Amount | BRIEF DESCRIPTION, LOCATION, ETC. (Not Warranted) |
|-------------------------------|----------------------------|---------------------------|------------------------|----------------------------|---------------------------------|------|------|--------|--|
| 30865 May 13, 1977 | Collateral | | | | Investment Co. | 1397 | 558 | | For mtg. see Rem. Bk. 1390 pg. 18 Mtg. assigned to Fed. Nat'l Mtg. Assn. |
| 31065 May 16, 1977 | " | | | | Investment Co. | 1397 | 665 | 25,200 | so also per prop. cont. 3rd Little Swan Rd. Clearview (h.) on surrounding cont 40 Callowood Dr. |
| 21124 May 16, 1977 | " | | | | Kenneth Joel Cousson, et al | 1397 | 720 | 4,500 | |
| 31107 May 16, 1977 | " | | | | Wayne M. Harris, et al | 1397 | 747 | | Mtg. assigned to Fed. Nat'l Mtg. Assn. for mtg. see Rem. Book 1391 pg. 513 |
| 31102 May 16, 1977 | " | | | | William E. Curtis, et al | 397 | 749 | | Assoc. for mtg. see Rem. Bk. 1390 pg. 653 Mtg. assigned to Fed. Nat'l Mtg. Assn. |
| 31106 May 16, 1977 | " | | | | John LaGrand Childs, III, et al | 397 | 675 | | Mtg. assigned to Fed. Nat'l Mtg. Assn. for mtg. see Rem. Book 1391 pg. 883 |
| 31135 May 17, 1977 | " | | | | J. Gary Miller, et al | 1397 | 700 | 21,250 | so Trade in E + L cont 55 Pine Bank So. Belle & Fairfield Rd. |
| 31236 May 17, 1977 | " | | | | Nathaniel E. Jones, et al | 1397 | 818 | 27,700 | cont 10 Cor. Merriam St. for mtg. see Rem. Bk. 1391 pg. 205 |
| 31212 May 17, 1977 | " | | | | Ray C. Canada, et al | 1397 | 750 | | Mtg. assigned to Fed. Nat'l Mtg. Assn. for mtg. see Rem. Bk. 1390 pg. 303 |
| 31211 May 17, 1977 | " | | | | Robert W. Pitman, et al | 1397 | 846 | | Mtg. assigned to Fed. Nat'l Mtg. Assn. for mtg. see Rem. Bk. 1390 pg. 303 |
| 31436 May 18, 1977 | " | | | | George E. Allen | 1397 | 984 | 13,101 | so cont 22 Piedmont mfg. Co. for mtg. see Rem. Bk. 1373 pg. 259 |
| 31421 May 18, 1977 | " | | | | Jerry D. Chapman, et al | 1397 | 999 | | Mtg. assigned to Fed. Nat'l Mtg. Assn. also per prop. |
| 31525 May 19, 1977 | " | | | | William Allen Grammon, et al | 1398 | 79 | 25,500 | so cont 415 Buena Vista Keith Ave. Chalk Dr. |
| 31603 May 19, 1977 | " | | | | Johnny R. Silstep, et al | 1398 | 140 | 18,500 | so cont 33 1/2 lots 34, 35, 136 |

INDIRECT or MORTGAGEE Index to Real Estate Mortgages — Greenville County, S. C.

REG. U. S. PAT. OFFICE *Chas. McCott* County Indexes Since 1888 An Identifying Trade Mark

Open at Proper Tab according to First Letter or Letters of Name and refer to Buff Sub-Index sheet for page reference.

COTT FAMILY NAME INDEX No. 75 © 1949
MADE BY THE COTT INDEX COMPANY, COLUMBUS, OHIO
SOLD BY WALKER, EVANS & COGSWELL CO., CHARLESTON, S.C.

(99)

| FILE NUMBER | MORTGAGEES | GIVEN NAMES | GIVEN NAMES | GIVEN NAMES | MORTGAGORS | BOOK | PAGE | Amount | BRIEF DESCRIPTION, LOCATION, ETC. |
|-----------------------|--------------|-------------|-------------|-------------|------------------------------|-------------------|------|---------------|--|
| DATE OF RECORD | FAMILY NAMES | ABCDEFGHIJ | IJKLMNO | PQRSTUVWXYZ | | | | | (Not Warranted) |
| 31589 May 19, 1977 | Collateral | | Investment | Co. | James C. Massey, Jr. | 1398 | 156 | .00 70,000 | Holly Tree Plant. Lot 35 Old Tavern Way |
| 31569 May 19, 1977 | " | | " | " | Pat W. Hines, et al | 1398 | 164 | | See mtg. see REMBk. 1392 pg. 50 mtg. Assigned to Fed. Nat'l Mtg. Assn. |
| 31747 May 20, 1977 | " | | " | " | Fred Lyde, et al | 1398 | 294 | | See mtg. see REMBk. 1391 pg. 140 mtg. Assigned to Fed. Nat'l Mtg. Assn. |
| 31642 May 20, 1977 | " | | " | " | Alston J. Lordin, et al | 1398 | 368 | | See mtg. see REMBk. 1391 pg. 27 mtg. Assigned to Fed. Nat'l Mtg. Assn. |
| 31644 May 20, 1977 | " | | " | " | Michael J. Jordan, et al | 1398 | 370 | | See mtg. see REMBk. 1390 pg. 772 mtg. Assigned to Fed. Nat'l Mtg. Assn. |
| 31769 May 20, 1977 | " | | " | " | Willie C. Chinkacales, et al | 1398 | 312 | .00 28,300 | Magnolia acres Lot 47 Coal Branch Dr., |
| 31773 May 20, 1977 | " | | " | " | Randall L. Cutler, et al | 1398 | 327 | .00 15,900 | are. same same; note. Lot 65 Senator Pettus |
| 31906 May 23, 1977 | " | | " | " | Willie R. Langston, et al | 1398 | 539 | | See mtg. see REMBk. 1387 pg. 598 mtg. Assigned to Fed. Nat'l Mtg. Assn. |
| 31908 May 23, 1977 | " | | " | " | Leroy W. Hammond, et al | 1398 | 541 | | See mtg. see REMBk. 1391 pg. 261 mtg. Assigned to Fed. Nat'l Mtg. Assn. |
| 31921 May 23, 1977 | " | | " | " | Uvin Locke, et al | 1398 | 560 | | See mtg. see REMBk. 1390 pg. 435 mtg. Assigned to Fed. Nat'l Mtg. Assn. |
| 31940 May 23, 1977 | " | | " | " | David B. Turner, et al | 1398 | 448 | .00 20,350 | (Sharon Dr.) Lot 16 Derwood Circle |
| 31808 May 23, 1977 | " | | " | " | Stene A. Ware, et al | 1398 | 396 | .00 18,500 | Lot 12 Sunny acres |
| 32099 May 24, 1977 | " | | " | " | Ronald D. Carter, et al | 1398 | 645 | | See mtg. see REMBk. 1391 pg. 214 mtg. Assigned to Fed. Nat'l Mtg. Assn. |
| 31997 May 24, 1977 | " | | " | " | Willie J. Holland | 1398 | 571 | .00 33,950 | "Pepplitee Sec. 3" Lot 62 Still Hollow Lane |
| 32025 May 24, 1977 | " | | " | " | Alex Lake, et al | Re-Record 1398 | 596 | .00 18,950 | Correct. mtg. For orig. see REMBk. 1396 pg. 710. Pl. Lot 85 Long |
| " | " | | " | " | " " " | Re-Record 1398 | 596 | | Hill St. Augusta Pl. Land |

INDIRECT or MORTGAGEE Index to Real Estate Mortgages — Greenville County, S. C.

() REG. U. S. PAT. OFFICE *Chas McCott* County Indexes Since 1888 An Identifying Trade Mark


Open at Proper Tab according to First Letter or Letters of Name and refer to Buff Sub-Index sheet for page reference.

COTT FAMILY NAME INDEX No. 75 © 1949
MADE BY THE COTT INDEX COMPANY, COLUMBUS, OHIO
SOLD BY WALKER, EVANS & COGSWELL CO., CHARLESTON, S.C.

| FILE NUMBER DATE OF RECORD | MORTGAGEES FAMILY NAMES | GIVEN NAMES ABCDEFGHIJ | GIVEN NAMES JKLMNO | GIVEN NAMES PQRSTUVWXYZ | MORTGAGORS | BOOK | PAGE | Amount | BRIEF DESCRIPTION, LOCATION, ETC. (Not Warranted) |
|-------------------------------|----------------------------|---------------------------|-----------------------|----------------------------|------------------------------------|------|------|--------|--|
| 32104 May 24, 1977 | Collateral | | | Investment Co. | <i>etal</i> James D. Shelton | 1398 | 646 | 37,800 | Book Allen Gardens Lot 3 Longmeadow Rd. |
| 32244 May 25, 1977 | " | | | " | Walter R. Knight, <i>etal</i> | 1398 | 877 | | Assn. for mtg. see REM Bd. 1390 pg. 866 Mtg. assigned to Fed. Nat'l Mtg. |
| 32156 May 25, 1977 | " | | | " | David E. Prince, <i>etal</i> | 1398 | 722 | 37,800 | Lot 2, Shi's Ln. |
| 32161 May 25, 1977 | " | | | " | Jimmy A. Davis, <i>etal</i> | 1398 | 737 | 10,750 | Managhan mills village, sec. 2 Lot 62 (22 1/2 M. C. H. St.) |
| 32259 May 25, 1977 | " | | | " | ace Abraham, <i>etal</i> | 1398 | 750 | 20,750 | Lot 11 |
| 32221 May 25, 1977 | " | | | " | Kenneth J. Sandfur, <i>etal</i> | 1398 | 779 | 36,500 | Chief Hwy. 4 St. 116 of Remuda Court |
| 32266 May 25, 1977 | " | | | " | James Walter Case, <i>etal</i> | 131 | 114 | 27,111 | Lot 17 "Greenfields" also 130 St. 4 |
| 32306 May 25, 1977 | " | | | " | Bruce Country, <i>etal</i> | 131 | 114 | 27,779 | Lot 17 "Greenfields" also 130 St. 4 |
| 32419 May 26, 1977 | " | | | " | Joel D. Plaster, <i>etal</i> | 1398 | 931 | 30,250 | Westwood, sec. 2 Dingle Lot 179 Longmeadow Dr. |
| 32384 May 26, 1977 | " | | | " | Charles A. Tupper, <i>etal</i> | 1398 | 983 | | Assn. for mtg. see REM Bd. 1390 pg. 212 Mtg. assigned to Fed. Nat'l Mtg. |
| 32383 May 26, 1977 | " | | | " | Wayne A. Plummer, Jr., <i>etal</i> | 1398 | 982 | | Mtg. assigned to Fed. Nat'l Mtg. 1390 pg. 935 Mtg. assigned to Fed. Nat'l Mtg. 1390 pg. 935 |
| 32110 May 25, 1977 | " | | | " | Stanley A. Norman | 1059 | 225 | | Mtg. assigned to Fed. Nat'l Mtg. 1339 pg. 590 Release pt lot 56 Dixie, etc |
| 32334 May 27, 1977 | " | | | " | Dennis J. Harris, <i>etal</i> | 1399 | 214 | | Assn. for mtg. see REM Bd. 1391 pg. 217 Mtg. assigned to Fed. Nat'l Mtg. |
| 32326 May 27, 1977 | " | | | " | Anthony Piacenti, <i>etal</i> | 1399 | 220 | | For mtg. see REM Bd. 1390 pg. 223 Mtg. assigned to Fed. Nat'l Mtg. 1390 pg. 223 |
| 32115 May 27, 1977 | " | | | " | Clifton Fowler, <i>etal</i> | 1399 | 112 | 17,400 | Wingate Rd. Lancher Lot 252 2nd ave. |
| 32115 May 29, 1977 | " | | | " | David A. Meyer, <i>etal</i> | 1399 | 215 | | For mtg. see REM Bd. 1390 pg. 120 Mtg. assigned to Fed. Nat'l Mtg. 1390 pg. 120 |

INDIRECT or MORTGAGEE Index to Real Estate Mortgages — Greenville County, S. C.

REG. U. S. PAT OFFICE *Chas. M. Cotts* County Indexes Since 1868 An Identifying Trade Mark

 Open at Proper Tab according to First Letter or Letters of Name and refer to Buff Sub-Index sheet for page reference.

COTT FAMILY NAME INDEX No. 75 © 1949
MADE BY THE COTT INDEX COMPANY, COLUMBUS, OHIO
SOLD BY WALKER, EVANS & COGSWELL CO., CHARLESTON, S. C.

RR

| FILE NUMBER DATE OF RECORD | MORTGAGEES FAMILY NAMES | GIVEN NAMES ABCDEFGHIJ | GIVEN NAMES JKLMNO | GIVEN NAMES PQRSTUVWXYZ | MORTGAGORS | BOOK | PAGE | Amount | BRIEF DESCRIPTION, LOCATION, ETC. (Not Warranted) |
|-------------------------------|----------------------------|---------------------------|-----------------------|----------------------------|--|------|------|---------------|--|
| 32761 May 30, 1977 | Collateral | | Investment Co. | | <i>etal</i> Earl Loue <i>earing</i> | 1399 | 338 | .00 23,500 | Bellingham Pt. lot 10 abbatford Dr. |
| 32762 May 30, 1977 | " | | " | " | <i>etal</i> Bobby J. Mitchell | 1399 | 342 | .00 22,000 | "Baswell court" Lot 5 Baswell Ct. |
| 32763 May 30, 1977 | " | | " | " | <i>Business, etal</i> Thomas Lawrence | 1399 | 345 | .00 37,000 | Reperille Sec. 1, also Pers. Prop. Pt. lot 10 Sanderson Cr. |
| 32765 May 30, 1977 | " | | " | " | John S. Carr, etal | 1399 | 352 | .00 18,500 | Mayfair Est. Blk. 7 Lots 22 & 23 Sutton Dr. |
| 32823 May 31, 1977 | " | | " | " | John Sherman, etal | 1399 | 398 | | Acad. For Mtg. See Rem. Bk. 1392 pg. 466 Mtg. Assigned to Fed. Nat'l Mtg. |
| 32823 May 31, 1977 | " | | " | " | Ralph C. Mitchell, etal | 1399 | 399 | | See Mtg. See REM. Bk. 1392 pg. 21 Mtg. Assigned to Fed. Nat'l Mtg. Assn. |
| 32892 May 31, 1977 | " | | " | " | Edward F. Sherwood, etal | 1399 | 525 | | See Mtg. See REM. Bk. 1392 pg. 703 Mtg. Assigned to Fed. Nat'l Mtg. Assn. |
| 32899 May 31, 1977 | " | | " | " | Yonnie D. Trotter, etal | 1399 | 527 | | See Mtg. See REM. Bk. 1391 pg. 540 Mtg. Assigned to Fed. Nat'l Mtg. Assn. |
| 32824 May 31, 1977 | " | | " | " | Charles A. Wirth | 1399 | 570 | | See Mtg. See REM. Bk. 1391 pg. 397 Mtg. Assigned to Fed. Nat'l Mtg. Assn. |
| 32845 May 31, 1977 | " | | " | " | <i>etal</i> Stephen Richard Mize | 1399 | 450 | .00 26,500 | Lot 5+2 Churchwood Dr. Westwood Sec. 4, Austin Dr. |
| " | " | | " | " | " " " | 1399 | 450 | | Aville also Pers. Prop. |
| 32782 May 31, 1977 | " | | " | " | <i>etal</i> Robert C. Landwehr | 1399 | 375 | .00 26,000 | Cochran Apts Lot 41 Maxie Ave. |
| 33090 June 1, 1977 | " | | " | " | Thomas Eugene Couch | 1399 | 751 | | See Mtg. See REM. Bk. 1390 pg. 929 Mtg. Assigned Fed. Nat'l Mtg. Assn. |
| 33091 June 1, 1977 | " | | " | " | <i>etal</i> Waldo T. Kendrick | 1399 | 752 | | See Mtg. See REM. Bk. 1393 pg. 674 Mtg. Assigned Fed. Nat'l Mtg. Assn. |
| 33092 June 1, 1977 | " | | " | " | Marcell M. Walden, etal | 1399 | 753 | | See Mtg. See REM. Bk. 1391 pg. 317 Mtg. Assigned Irving & L. Assn. |
| 33097 June 1, 1977 | " | | " | " | <i>etal</i> Leland M. Thompson Jr. | 1399 | 587 | | See Mtg. See REM. Bk. 1391 pg. 536 Mtg. Assigned Fed. Nat'l Mtg. Assn. |

INDIRECT or MORTGAGEE Index to Real Estate Mortgages — Greenville County, S. C.

REG. U. S. PAT. OFFICE *Chas. McCott* County Indexes Since 1888 An Identifying Trade Mark


Open at Proper Tab according to First Letter or Letters of Name and refer to Buff Sub-Index sheet for page reference.

COTT FAMILY NAME INDEX No. 75 © 1949
MADE BY THE COTT INDEX COMPANY, COLUMBUS, OHIO
SOLD BY WALKER, EVANS & COGSWELL CO., CHARLESTON, S.C.

| FILE NUMBER DATE OF RECORD | MORTGAGEES FAMILY NAMES | GIVEN NAMES ABCDEFGHIJ | GIVEN NAMES KLMNO | GIVEN NAMES PQRSTUWXYZ | MORTGAGORS | BOOK | PAGE | Amount | BRIEF DESCRIPTION, LOCATION, ETC. (Not Warranted) |
|-------------------------------|----------------------------|---------------------------|----------------------|---------------------------|----------------------------------|------|------|--------|--|
| 32979 June 1, 1977 | Collateral | | | Investment Co. | <i>Ital</i> John Edwin Morris | 1399 | 591 | 20,200 | <i>Ital</i> Lot 2 Jigerville Rd., Nutwood, sec. 4, Diller |
| 33132 June 1, 1977 | " | | " | " | Michell Leon Waddell | 1399 | 687 | 27,950 | Lot 341 2nd bl. Wood Dr. "Hardy Dale" sec. 2 |
| 33213 June 2, 1977 | " | | " | " | Bruce Bufford, <i>Ital</i> | 1399 | 790 | 19,850 | Lot 38 Velado Lane. |
| 33358 June 2, 1977 | " | | " | " | James A. Stauer, <i>Ital</i> | 1399 | 907 | 26,350 | Lot 3 Jamba Lane |
| 33531 June 3, 1977 | " | | " | " | Larry R. Starkey, <i>Ital</i> | 1399 | 997 | | Mtg. Assigned to Fed. Nat'l Mtg. Assn. for mtg. see REM Book 1392 page 349 |
| 33531 June 3, 1977 | " | | " | " | " " " " | 1399 | 997 | | Acc. for mtg. see REM Bd 1393 pg 647 |
| 33531 June 3, 1977 | " | | " | " | Blair J. Johnson, <i>Ital</i> | 1399 | 998 | | Mtg. Assigned to Fed. Nat'l Mtg. Assn. see REM Bd. 1394 pg 814 |
| 33532 June 3, 1977 | " | | " | " | Kenneth Carl Jones, <i>Ital</i> | 1399 | 999 | | Mtg. Assign. to Fed. Nat'l Mtg. Assn. |
| 33532 June 3, 1977 | " | | " | " | Minnie Lee Lewis | 1400 | 84 | | Release Lien by Judgment Roll # 77-1652 - for mtg. see REM Book 1254 pg. 547 |
| 33532 June 3, 1977 | " | | " | " | " " " " | 1400 | 84 | | 77-1649 for mtg. see REM Bd 1180 pg 419 |
| 33532 June 3, 1977 | " | | " | " | Ronnie F. Head, <i>Ital</i> | 1400 | 85 | | Release Lien by Judgment Roll # 77-1653 for mtg. see REM Bd. |
| 33532 June 3, 1977 | " | | " | " | Berry J. Roper | 1400 | 86 | | 1240 pg. 3834 re-record 1245 pg 425 |
| 33532 June 3, 1977 | " | | " | " | " " " " | 1400 | 86 | | for mtg. see REM Bd. 1180 pg 549 |
| 33532 June 3, 1977 | " | | " | " | Ronald R. Spain | 1400 | 87 | | Release Lien by Judgment Roll # 77-999 |
| 33532 June 3, 1977 | " | | " | " | David Matheson Barnett | 1400 | 87 | | for mtg. see REM Bd. 1304 pg 7 |
| 33397 June 2, 1977 | " | | " | " | Larry Ware, <i>Ital</i> | 1399 | 740 | 14,600 | Release Lien by Judgment Roll # 77-1651 "Pessant" Mtg. Lot 243 Nutwood Ave. |

INDIRECT or MORTGAGEE Index to Real Estate Mortgages — Greenville County, S. C.

REG. U. S. PAT. OFFICE *Chas. McCulloch* County Indexes Since 1888 An Identifying Trade Mark

 Open at Proper Tab according to First Letter or Letters of Name and refer to Buff Sub-Index sheet for page reference.


COTT FAMILY NAME INDEX No. 75 © 1949
MADE BY THE COTT INDEX COMPANY, COLUMBUS, OHIO
SOLD BY WALKER, EVANS & COGSWELL CO., CHARLESTON, S.C.

(55)

| FILE NUMBER DATE OF RECORD | MORTGAGEES FAMILY NAMES | GIVEN NAMES ABCDEFGHIJ | GIVEN NAMES JKLMNOPQ | GIVEN NAMES RSTUVWXYZ | MORTGAGORS | BOOK | PAGE | Amount | BRIEF DESCRIPTION, LOCATION, ETC. (Not Warranted) |
|-------------------------------|----------------------------|---------------------------|-------------------------|--------------------------|-------------------------------|------|------|---------------|---|
| 33660 Jun. 6, 1977 | Collateral | | Investment Co. | | David M. Edens, et al | 1400 | 156 | .00 19,350 | Sec. II Lot 74 Belmont Hgts. |
| 33675 Jun. 6, 1977 | " | | " | | William W. Taylor, III | 1400 | 209 | | The mtg. see Rem. Bk. 1392 pg. 112 Mtg. assigned Feb. 1st mtg. book |
| 33672 Jun. 6, 1977 | " | | " | | Ray Ellis McKeel, et al | 1400 | 212 | | The mtg. see Rem. Bk. 1396 pg. 280 Mtg. assigned to Feb. 1st mtg. book |
| 33811 Jun. 7, 1977 | " | | " | | John Henry Thomason, et al | 1400 | 323 | | The mtg. see Rem. Bk. 1391 pg. 866 Mtg. assigned Feb. 1st mtg. book |
| 33812 Jun. 7, 1977 | " | | " | | Wallace D. Tate, et al | 1400 | 324 | | The mtg. see Rem. Bk. 1392 pg. 814 Mtg. assigned to Feb. 1st mtg. book |
| 33736 Jun. 7, 1977 | " | | " | | Joseph D. Bogan, et al | 1400 | 253 | .00 24,350 | "Westwood" Sec. III Dumble, Austin Lot 274 Cheyenne Dr. |
| 33765 Jun. 7, 1977 | " | | " | | Jessie S. Lomax, et al | 1400 | 269 | .00 27,600 | Correct mtg. for orig. see Rem. Bk. 1391 pg. 924. Lot 8 Oak Dr. |
| " " | " | | " | | " " " " | 1400 | 269 | | " |
| 33914 Jun. 8, 1977 | " | | " | | Todd M. Achley, et al | 1400 | 385 | .00 27,500 | Richmond Hills, Sec. 4 Lot Dismondale Dr. |
| 33931 Jun. 8, 1977 | " | | " | | James Herbert Cannon, et al | 1400 | 407 | .00 25,500 | Berry Park" also Pico Propd. Lot 7 Strawberry Dr. "Blue |
| 33985 Jun. 9, 1977 | " | | " | | Mildred H. Fields, et al | 1400 | 435 | .00 14,500 | "Paramount Pkhd" Lot 174 Maya Dr. |
| 33988 Jun. 9, 1977 | " | | " | | Steve J. McLawan, et al | 1400 | 466 | .00 10,950 | Plant Lot 2 abney mills Linsett |
| 34085 Jun. 9, 1977 | " | | " | | John B. McLead, et al | 1400 | 514 | .00 18,300 | Terrace Lot 52 Spring Brook |
| 34082 Jun. 9, 1977 | " | | " | | Amos Thomas Bishop, et al | 1400 | 517 | .00 24,750 | also Pico Propd. Lot 5 Sunrise Dr. |
| 34080 Jun. 9, 1977 | " | | " | | Arthur Ray Forbis, et al | 1400 | 524 | .00 33,950 | "Bellingham" Sec. 2 Dumble, also Pico Lot 126 Brookmore Rd. |
| 34087 Jun. 9, 1977 | " | | " | | Calvin N. Edmunds, Jr., et al | 1400 | 545 | .00 19,900 | Lot 17+18 |

INDIRECT or MORTGAGEE Index to Real Estate Mortgages — Greenville County, S. C.

() REG. U. S. PAT. OFFICE *Chas. McCulloch* County Indexes Since 1888 An Identifying Trade Mark


 Open at Proper Tab according to First Letter or Letters of Name and refer to Buff Sub-Index sheet for page reference.

COTT FAMILY NAME INDEX No. 75 © 1949
MADE BY THE COTT INDEX COMPANY, COLUMBUS, OHIO
SOLD BY WALKER, EVANS & COGSWELL CO., CHARLESTON, S.C.

| FILE NUMBER DATE OF RECORD | MORTGAGEES FAMILY NAMES | GIVEN NAMES ABCDEFGHIJ | GIVEN NAMES JKLMNO | GIVEN NAMES PQRSTUVWXYZ | MORTGAGORS | BOOK | PAGE | Amount | BRIEF DESCRIPTION, LOCATION, ETC. (Not Warranted) |
|-------------------------------|----------------------------|---------------------------|-----------------------|----------------------------|-----------------------------|------|------|--------|---|
| 34284 June 10, 1977 | Collateral | | | Investment Co. | Preston Lee Aikens | 1400 | 744 | | Mtg. assigned to Fed. Nat'l Mtg. Assn. - see mtg. see R.E.M. Bk. 1392 pg 396 |
| 34125 June 14, 1977 | " | | | " | Annis M. Campbell, et al | 1401 | 567 | 10,951 | Let 23 Co. Water and 4 "Star Field" S. H. H. |
| 34122 June 10, 1977 | " | | | " | William H. Newby, Jr. | 1401 | 567 | 30,500 | Let 137 1/2 sq. water Land |
| 34113 June 10, 1977 | " | | | " | Daniel H. Willey, et al | 1401 | 571 | 17,105 | Ch. 1/2 Acre, also H.S. Prop. Let 4 3/4 Acre water and 1/2 Acre |
| 34307 June 13, 1977 | " | | | " | Levon Burnside | 1400 | 873 | | Loan for mtg. see R.E.M. Bk. 1395 pg 502 Mtg. assigned to Fed. Nat'l Mtg. |
| 34396 June 13, 1977 | " | | | " | Jane Arthur Williams, et al | 1400 | 870 | | Loan for mtg. see R.E.M. Bk. 1395 pg 245 Mtg. assigned to Fed. Nat'l Mtg. |
| 34397 June 12, 1977 | " | | | " | Steve A. Bury, et al | 1400 | 876 | | See mtg. see R.E.M. Bk. 1395 pg 142 Mtg. assign. to Fed. Nat'l Mtg. Assn. |
| 34397 June 12, 1977 | " | | | " | John L. Arnie, et al | 1400 | 877 | | See mtg. see R.E.M. Bk. 1395 pg 71 Mtg. assigned to Fed. Nat'l Mtg. Assn. |
| 34331 June 13, 1977 | " | | | " | Doyle L. Surratt, et al | 1400 | 781 | 16,300 | Let 36 Acre land |
| 34337 June 13, 1977 | " | | | " | Stanley E. Taylor, et al | 1400 | 803 | 13,500 | Spec. lot |
| 34386 June 13, 1977 | " | | | " | Bobby D. Angler, Jr. | 1400 | 824 | 17,000 | Spec. lot 54 in 1 Acre water and 1/2 Acre |
| 34385 June 13, 1977 | " | | | " | Willie D. Gray, et al | 1400 | 827 | 17,700 | Spec. lot 40 in 1 Acre water and 1/2 Acre |
| 34455 June 12, 1977 | " | | | " | Ernie A. Green, et al | 1400 | 842 | 26,000 | Spec. lot 1/2 Acre water and 1/2 Acre Forest Est. also see Prop. |
| 34521 June 14, 1977 | " | | | " | Robert P. Sherty, et al | 1400 | 999 | | Let 137 1/2 sq. water Land See mtg. see R.E.M. Bk. 1395 pg 354 Mtg. assigned to Fed. Nat'l Mtg. Assn. |
| 34577 June 14, 1977 | " | | | " | John B. Carver, et al | 1401 | 22 | | See mtg. see R.E.M. Bk. 1395 pg 643 Mtg. assigned to Fed. Nat'l Mtg. Assn. |

INDIRECT or MORTGAGEE Index to Real Estate Mortgages — Greenville County, S. C.

REG. U. S. PAT OFFICE *Chas McCott* County Indexes Since 1888 An Identifying Trade Mark

 Open at Proper Tab according to First Letter or Letters of Name and refer to Buff Sub-Index sheet for page reference.

COTT FAMILY NAME INDEX No. 75 © 1949
MADE BY THE COTT INDEX COMPANY, COLUMBUS, OHIO
SOLD BY WALKER, EVANS & COGSWELL CO., CHARLESTON, S.C.

(77)

| FILE NUMBER DATE OF RECORD | MORTGAGEES FAMILY NAMES | GIVEN NAMES ABCDEFGHIJ | GIVEN NAMES JKLMNO | GIVEN NAMES PQRSTUVWXYZ | MORTGAGORS | BOOK | PAGE | Amount | BRIEF DESCRIPTION, LOCATION, ETC. (Not Warranted) |
|-------------------------------|----------------------------|---------------------------|-----------------------|----------------------------|----------------------------|-------------------|------|--------|---|
| 34497 Jun. 14, 1977 | Collateral | | | | James A. Stover, et al | Re-Record 1400 | 917 | .00 | Correct. mtg. for orig. see R&M BK. 1399 pg. 907. Lot 3 |
| " | " | | | | " " " " | Re-Record 1400 | 917 | | Jamba Lane |
| 34556 Jun. 14, 1977 | " | | | | Melvin R. Young, et al | Re-Record 1400 | 986 | .00 | Correct. mtg. for orig. see R&M BK. 1397 pg. 291. Lot 11 |
| " | " | | | | " " " " | Re-Record 1400 | 986 | | Montlith Cr., Montlith Cr. |
| 34601 Jun. 14, 1977 | " | | | | John Leslie Owen, et al | 1401 | 10 | .00 | Judson mills #2 village Lot 10 Taylors St. (7th ave.) |
| 34760 Jun. 15, 1977 | " | | | | Herbert J. Bendt, et al | 1401 | 125 | .00 | Whidmont Half Course Rd. willow pond |
| 34749 June 15, 1977 | " | | | | Arthur J. Blackwell, et al | 1401 | 164 | .00 | Lot 2 Cor. willow pond Lane |
| 34758 June 15, 1977 | " | | | | George H. Austin, et al | 1401 | 165 | .00 | For mtg. see R&M BK. 1397 pg. 137 |
| 34906 June 16, 1977 | " | | | | Jackson Dickey | 1401 | 351 | .00 | Mtg. Assigned Fed. Nat'l Mtg. Assn. |
| 34909 June 16, 1977 | " | | | | Jerry L. Carr, et al | 1401 | 352 | .00 | For mtg. see R&M BK. 1393 pg. 625 |
| 34908 June 16, 1977 | " | | | | Larry Joe Martin, et al | 1401 | 353 | .00 | Mtg. Assigned Fed. Nat'l Mtg. Assn. |
| 34915 June 16, 1977 | " | | | | Ronald W. Lively, et al | 1401 | 354 | .00 | Mtg. Assigned Fed. Nat'l Mtg. Assn. |
| 34915 June 16, 1977 | " | | | | Steven L. Butler | 1401 | 355 | .00 | For mtg. see R&M BK. 1396 pg. 212 |
| 34806 Jun. 16, 1977 | " | | | | Willie Laine, Jr., et al | 1401 | 190 | .00 | Mtg. Assigned Fed. Nat'l Mtg. Assn. - for mtg. see R&M BK. 1396 pg. 258 |
| | | | | | | 1401 | 354 | .00 | Mtg. Assigned Fed. Nat'l Mtg. Assn. - for mtg. see R&M BK. 1396 pg. 901 |
| | | | | | | 1401 | 355 | .00 | Mtg. Assigned Fed. Nat'l Mtg. Assn. - for mtg. see R&M BK. 1396 pg. 901 |
| | | | | | | 1401 | 355 | .00 | Mtg. Assigned Fed. Nat'l Mtg. Assn. - for mtg. see R&M BK. 1389 pg. 156 |
| | | | | | | 1401 | 355 | .00 | Mtg. Assigned Fed. Nat'l Mtg. Assn. - for mtg. see R&M BK. 1392 pg. 475 |
| | | | | | | 1401 | 355 | .00 | mill |
| | | | | | | 1401 | 190 | 13,000 | Lot 68 Ligan St. mills |

INDIRECT or MORTGAGEE Index to Real Estate Mortgages — Greenville County, S. C.

REG. U. S. PAT. OFFICE *Chas. McCott* County Indexes Since 1888 An Identifying Trade Mark

Open at Proper Tab according to First Letter or Letters of Name and refer to Buff Sub-Index sheet for page reference.

COTT FAMILY NAME INDEX No. 75 © 1949
MADE BY THE COTT INDEX COMPANY, COLUMBUS, OHIO
SOLD BY WALKER, EVANS & COGSWELL CO., CHARLESTON, S. C.

| FILE NUMBER DATE OF RECORD | MORTGAGEES FAMILY NAMES | GIVEN NAMES ABCDEFGHIJ | GIVEN NAMES JKLMNO | GIVEN NAMES PQRSTUVWXYZ | MORTGAGORS | BOOK | PAGE | Amount | BRIEF DESCRIPTION, LOCATION, ETC. (Not Warranted) |
|-------------------------------|----------------------------|---------------------------|-----------------------|----------------------------|--------------------------------------|------|------|---------------|--|
| 34808 June 16, 1977 | Collateral | | | Investment Co. | <i>Ital</i> Wendell R. Hudgens | 1401 | 213 | .00 47,000 | <i>Lat</i> |
| 34829 June 16, 1977 | " | | " | " | <i>Ital</i> James Jimmy anders | 1401 | 230 | .00 13,050 | <i>Leeward apt.</i> <i>Lat 55 Williams ave.,</i> |
| 34830 June 16, 1977 | " | | " | " | <i>Ital</i> Cecil D. Lester, Jr. | 1401 | 233 | .00 23,200 | <i>Sec. 2</i> <i>Lat 73 Coalhansen Est.</i> |
| 35114 June 17, 1977 | " | | " | " | William M. Chapman | 1401 | 439 | .00 22,200 | <i>Forest</i> <i>Lat 59170 Alderwood</i> |
| 35096 June 17, 1977 | " | | " | " | <i>Ital</i> Phillip Mark Jeffcoat | 1491 | 452 | .00 20,750 | <i>ave.</i> <i>Lat 13 1/2. lot 19, Baywood</i> |
| 35050 June 11, 1977 | " | | " | " | Robert L. Carver, <i>Ital</i> | 1401 | 468 | | Release by Judgment <i>Case</i> <i>#77-2280</i> <i>partly</i> <i>see Rem</i> <i>Ch. 13-119-212</i> |
| " | " | | " | " | " | 1401 | 468 | | |
| 35040 June 11, 1977 | " | | " | " | Woodward Brown, <i>Ital</i> | 1401 | 515 | | <i>partly</i> <i>partly</i> <i>see Rem Ch. 13-119-211</i> <i>mtg. assign. to Fed. Nat'l Mtg. Assn.</i> |
| 35050 June 17, 1977 | " | | " | " | George T. Jones, <i>Ital</i> | 1401 | 512 | | Release by Judgment <i>Case</i> <i>#77-2280</i> <i>partly</i> <i>see</i> <i>Rem Ch. 13-119-212</i> |
| " | " | | " | " | " | 1401 | 512 | | |
| 35050 June 17, 1977 | " | | " | " | Joe N. Cantt, <i>Ital</i> | 1401 | 515 | | <i>#77-2287</i> <i>partly</i> <i>see Rem Ch. 13-119-211</i> <i>Release by Judgment Case</i> |
| 35050 June 11, 1977 | " | | " | " | Jimmy Ray Price, <i>Ital</i> | 1401 | 522 | | <i>partly</i> <i>see Rem Ch. 117819-479</i> <i>Release by Judgment Case #77-2289</i> |
| 35050 June 17, 1977 | " | | " | " | Larry Lavin Robinson, <i>Ital</i> | 1401 | 525 | | <i>partly</i> <i>see Rem Ch. 13-119-211</i> <i>Release by Judgment Case #77-2282</i> |
| 35271 June 30, 1977 | " | | " | " | James H. Dickerson, <i>Ital</i> | 1401 | 617 | | <i>partly</i> <i>see Rem Ch. 1395 pg. 72</i> <i>Mtg. assigned to Collateral mtg. Co.</i> |
| 35260 June 20, 1977 | " | | " | " | Albert W. Keith, <i>Ital</i> | 1401 | 622 | | <i>partly</i> <i>see Rem Ch. 1393 pg. 678</i> <i>Mtg. assign. to Fed. Nat'l Mtg. Assn.</i> |
| 35261 June 20, 1977 | " | | " | " | Mickey R. Henning, <i>Ital</i> | 1401 | 664 | | <i>partly</i> <i>see Rem Ch. 1393 pg. 480</i> <i>Mtg. assign. to Fed. Nat'l Mtg. Assn.</i> |

INDIRECT or MORTGAGEE Index to Real Estate Mortgages — Greenville County, S. C.

REG. U. S. PAT. OFFICE *Chas McCott* County Indexes Since 1888 An Identifying Trade Mark

 Open at Proper Tab according to First Letter or Letters of Name and refer to Buff Sub-Index sheet for page reference.

COTT FAMILY NAME INDEX No. 75 © 1949
MADE BY THE COTT INDEX COMPANY, COLUMBUS, OHIO
SOLD BY WALKER, EVANS & COGSWELL CO., CHARLESTON, S.C.

(44)

| FILE NUMBER DATE OF RECORD | MORTGAGEES FAMILY NAMES | GIVEN NAMES ABCDEFGHIJ | GIVEN NAMES KLMNO | GIVEN NAMES PQRSTUVWXYZ | MORTGAGORS | BOOK | PAGE | Amount | BRIEF DESCRIPTION, LOCATION, ETC. (Not Warranted) |
|-------------------------------|----------------------------|---------------------------|----------------------|----------------------------|----------------------------|------|------|--------|--|
| 35262 June 20, 1977 | Collateral | | Investment Co. | | Kenneth C. Lester, et al | 1401 | 665 | | Asso. Sec. mty. see Rem Bk. 1391 pg. 727 Mty. Assigned Fed. Nat'l Mty. |
| 35265 June 20, 1977 | " | | " | " | Betty C. Nabigherut | 1401 | 667 | | Sec. mty. see Rem Bk. 1394 pg. 891 Mty. Assigned to Collateral Mty. Co. |
| 35265 June 20, 1977 | " | | " | " | Betty C. Nabigherut | 1401 | 668 | | Sec. mty. see Rem Bk. 1394 pg. 891 Mty. Assign. to Fed. Nat'l Mty. Assn. |
| 35266 June 20, 1977 | " | | " | " | Donald C. Knight, et al | 1401 | 669 | | Sec. mty. see Rem Bk. 1395 pg. 143 Mty. Assign. Fed. Nat'l Mty. Assn. |
| 35266 June 20, 1977 | " | | " | " | Olinia J. Jennings, et al | 1401 | 670 | | Sec. mty. see Rem Bk. 1393 pg. 440 Mty. Assign. Fed. Nat'l Mty. Assn. |
| 35267 June 20, 1977 | " | | " | " | David P. Kendall, et al | 1401 | 671 | | Sec. mty. see Rem Bk. 1395 pg. 503 Mty. Assign. Fed. Nat'l Mty. Assn. |
| 35267 June 20, 1977 | " | | " | " | Ella Mae Davis, et al | 1401 | 672 | | Sec. mty. see Rem Bk. 1394 pg. 873 Mty. Assign. Collateral Mty. Co. |
| 35267 June 20, 1977 | " | | " | " | Ella Mae Davis, et al | 1401 | 673 | | Sec. mty. see Rem Bk. 1394 pg. 813 Mty. Assign. Fed. Nat'l Mty. Assn. |
| 35767 June 20, 1977 | " | | " | " | Paul a. Kipp, et al | 1401 | 570 | 28,600 | Let 16 Sec. mty. see Rem Bk. 1395 pg. 513 Mty. Assigned to Collateral Mty. Co. |
| 35378 June 21, 1977 | " | | " | " | Donna Kay Brown | 1401 | 693 | | Sec. mty. see Rem Bk. 1395 pg. 513 Mty. Assigned to Fed. Nat'l Mty. Assn. |
| 35378 June 21, 1977 | " | | " | " | Donna Kay Brown | 1401 | 694 | | Sec. mty. see Rem Bk. 1395 pg. 72 Mty. Assigned Fed. Nat'l Mty. Assn. |
| 3537 June 21, 1977 | " | | " | " | James H. Dickerson, et al | 1401 | 699 | | Sec. mty. see Rem Bk. 1396 pg. 69 Mty. Assigned Collateral Mty. Co. |
| 35420 June 21, 1977 | " | | " | " | Garry L. Hammerer | 1401 | 828 | | Sec. mty. see Rem Bk. 1396 pg. 69 Mty. Assigned Fed. Nat'l Mty. Assn. |
| 35420 June 21, 1977 | " | | " | " | Garry L. Hammerer | 1401 | 830 | | Sec. mty. see Rem Bk. 1393 pg. 622 Mty. Assigned Fed. Nat'l Mty. Assn. |
| 35420 June 21, 1977 | " | | " | " | Jessie M. Henderson, et al | 1401 | 829 | | Sec. mty. see Rem Bk. 1396 pg. 125 Mty. Assigned Fed. Nat'l Mty. Assn. |
| 35370 June 21, 1977 | " | | " | " | Harold D. Bentry, et al | 1401 | 841 | | |

INDIRECT or MORTGAGEE Index to Real Estate Mortgages — Greenville County, S. C.

REG. U. S. PAT. OFFICE *Cott* County Indexes Since 1888 An Identifying Trade Mark


Open at Proper Tab according to First Letter or Letters of Name and refer to Buff Sub-Index sheet for page reference.

COTT FAMILY NAME INDEX No. 75 © 1949
MADE BY THE COTT INDEX COMPANY, COLUMBUS, OHIO
SOLD BY WALKER, EVANS & COGSWELL CO., CHARLESTON, S.C.

| FILE NUMBER DATE OF RECORD | MORTGAGEES FAMILY NAMES | GIVEN NAMES ABCDEFGHIH | GIVEN NAMES IJKLMNO | GIVEN NAMES PQRSTUVWXYZ | MORTGAGORS | BOOK | PAGE | Amount | BRIEF DESCRIPTION, LOCATION, ETC. (Not Warranted) |
|-------------------------------|----------------------------|---------------------------|------------------------|----------------------------|--------------------------------------|------|------|---------------|--|
| 35311 Jun. 21, 1977 | Collateral | | | Investment Co. | <i>etal</i> Jerry Wayne Poole | 1401 | 689 | .00 25,911 | Charlottesville, Va. - 2000 Prop. Prof. Lot 171 - Shannwood Lane |
| 35364 Jun. 21, 1977 | " | | " | " | <i>etal</i> Bill A. Lendgrass | 1401 | 742 | .00 16,000 | Lot 133 Paramount Park Sharon Park |
| 35417 Jun. 21, 1977 | " | | " | " | <i>etal</i> William Dannie Dunbar | 1401 | 745 | .00 22,250 | Lot 66 Melady Lane, Ext. |
| 35428 Jun. 21, 1977 | " | | " | " | <i>etal</i> Robert O. Ledbetter | 1401 | 798 | .00 29,950 | Lot 14 - Dellwood Dr. For mtg. see Rem Bk. 1397 pg. 467 |
| 35548 Jun. 22, 1977 | " | | " | " | Carl A. Ragan, Jr. | 1401 | 901 | | Mtg. assigned Fed. Nat'l Mtg. Assoc. For mtg. see Rem Bk. 1396 pg. 246 |
| 35548 Jun. 22, 1977 | " | | " | " | Willie F. Parker, Jr. | 1401 | 902 | | Mtg. assigned to Fed. Nat'l Mtg. Assoc. For mtg. see Rem Bk. 1395 pg. 538 |
| 35543 Jun. 22, 1977 | " | | " | " | Rennie E. Washington | 1401 | 961 | | Mtg. assigned to Fed. Nat'l Mtg. Assoc. For mtg. see Rem Bk. 1397 pg. 77 |
| 35545 Jun. 22, 1977 | " | | " | " | Rosa Mae Stanley | 1401 | 963 | | Mtg. assigned Fed. Nat'l Mtg. Assoc. For mtg. see Rem Bk. 1397 pg. 486 |
| 35545 Jun. 22, 1977 | " | | " | " | Clark W. Holman, Jr. | 1401 | 964 | | Mtg. assigned Fed. Nat'l Mtg. Assoc. For mtg. see Rem Bk. 1397 pg. 377 |
| 35662 Jun. 23, 1977 | " | | " | " | Steven M. Wankelstein, Jr. | 1402 | 111 | | Mtg. assigned Fed. Nat'l Mtg. Assoc. Linda Lane, Casa Loma Est. |
| 35649 Jun. 23, 1977 | " | | " | " | David C. Goye, <i>etal</i> | 1401 | 993 | .00 24,700 | Lot 51 Con. Courtney Cr. + Scarsdale Manor, Dille |
| 35834 Jun. 24, 1977 | " | | " | " | <i>etal</i> Gregory Dean Blumie | 1402 | 152 | .00 17,000 | Lot 5 Scarsdale St. Stone Est. Blk. E |
| 35830 Jun. 24, 1977 | " | | " | " | William P. Brindley | 1402 | 156 | .00 29,550 | Lots 211 22 Dunde St. |
| 35861 Jun. 24, 1977 | " | | " | " | Woodrow Thomas, Jr. | 1402 | 207 | .00 25,000 | Correct. Mtg. for reg. see Bk. 1397 Pg. 1047 - 11. Lot 100 + 101 |
| 35387 Jun. 27, 1977 | " | | " | " | Carlisle Waller, Jr. | 1402 | 234 | .00 27,500 | 2000 mts. + Fed. Nat'l Mtg. Assoc. Lot 137 + 140 - 155 - 156 - 157 |

INDIRECT or MORTGAGEE Index to Real Estate Mortgages — Greenville County, S. C.

REG. U. S. PAT. OFFICE *Chas McCotts* County Indexes Since 1888 An Identifying Trade Mark

 Open at Proper Tab according to First Letter or Letters of Name and refer to Buff Sub-Index sheet for page reference.


COTT FAMILY NAME INDEX No. 75 © 1949
MADE BY THE COTT INDEX COMPANY, COLUMBUS, OHIO
SOLD BY WALKER, EVANS & COGSWELL CO., CHARLESTON, S.C.

(VV)

| FILE NUMBER DATE OF RECORD | MORTGAGEES FAMILY NAMES | GIVEN NAMES ABCDEFGH | GIVEN NAMES IJKLMNO | GIVEN NAMES PQRSTUVWXYZ | MORTGAGORS | BOOK | PAGE | Amount | BRIEF DESCRIPTION, LOCATION, ETC. (Not Warranted) |
|-------------------------------|----------------------------|-------------------------|------------------------|----------------------------|---------------------------------------|------|------|--------|--|
| 36013 Jun. 27, 1977 | Collateral | | Investment | Co. | <i>etal</i> James Perry Harrison | 1402 | 300 | 14,000 | Pl. lot 111 woodville ave. |
| 36098 Jun. 28, 1977 | " | | " | " | John P. Carr, <i>etal</i> | 1402 | 384 | 18,500 | Correct. mtg. For orig. see L&M bk. 1399 pg. 352. Lts 22123 |
| " " | " | | " | " | " " " " | 1402 | 384 | | Butter sh., mayfair est. Bl. 7 |
| 36151 Jun. 28, 1977 | " | | " | " | Steven F. Fish | 1402 | 437 | 22,500 | Kenmore Dr., Calhoun sec. 1, 2 Lts 114, 115 & Pl. lot 116 |
| 36173 Jun. 28, 1977 | " | | " | " | <i>etal</i> Donald L. Lalsinielli | 1402 | 441 | 27,500 | also Prop. Prop. Lot 2 Pine Knoll Dr., |
| 36242 Jun. 29, 1977 | " | | " | " | <i>anstell, etal</i> David Lambert | 1402 | 551 | 37,500 | Lot 10 woodliff |
| 36411 June 30, 1977 | " | | " | " | Willie J. Holland, <i>et al</i> | 1402 | 810 | | 2nd mtg. see L&M bk. 1398 pg. 571 mtg. assigned to collateral mtg. 6. |
| 36411 June 30, 1977 | " | | " | " | Willie J. Holland, <i>et al</i> | 1402 | 811 | | 1st mtg. see L&M bk. 1398 pg. 571 mtg. assigned to 1st mtg. line. |
| 36391 Jun. 30, 1977 | " | | " | " | Ralph D. Brooks | 1402 | 664 | 10,950 | Highland. subd. Lot 5 + Virginia ave., |
| 36396 Jun. 30, 1977 | " | | " | " | Mary Lou Thomas | 1402 | 673 | 22,000 | Lot 2 W. Lee Rd. |
| 36467 Jun. 30, 1977 | " | | " | " | <i>etal</i> Merlin D. Mitchell | 1402 | 710 | 20,950 | "Augusta ave" Lot 211 Jasper Dr. |
| 36476 Jun. 30, 1977 | " | | " | " | <i>etal</i> Bessie B. Thompson | 1402 | 723 | 17,750 | Rd. Church Lot 38 Deyley ave., augusta |
| 36534 Jun. 30, 1977 | " | | " | " | Latricia B. Gosnell | 1402 | 757 | 14,050 | Blk C. Shigunda Lots 18, 19, 1 Pl. lot 17 |
| " Jul. 1, 1977 | " | | " | " | Jesse W. Manely, <i>etal</i> | 1402 | 824 | 26,000 | "S. Forest Gate" South St. Lot 44 Cranford Lane subd |
| 10 Jul. 1, 1977 | " | | " | " | <i>etal</i> Francis Duane Ryder | 1402 | 837 | 25,950 | "Westwood" sec. 14 austin st. also bk Lot 266 Bellwood Cir. |
| 169 Jul. 1, 1977 | " | | " | " | Richard Long Canley | 1402 | 953 | 22,950 | Lot 79 "Ocean Terrace" |

INDIRECT or MORTGAGEE Index to Real Estate Mortgages — Greenville County, S. C.

() REG. U. S. PAT. OFFICE *Chas McCott* County Indexes Since 1888 An Identifying Trade Mark

 Open at Proper Tab according to First Letter or Letters of Name and refer to Buff Sub-Index sheet for page reference.

COTT FAMILY NAME INDEX No. 75 © 1949
MADE BY THE COTT INDEX COMPANY, COLUMBUS, OHIO
SOLD BY WALKER, EVANS & COGSWELL CO., CHARLESTON, S. C.

| FILE NUMBER DATE OF RECORD | MORTGAGEES FAMILY NAMES | GIVEN NAMES ABCDEFGHIJ | GIVEN NAMES IJKLMNOP | GIVEN NAMES PQRSTUVWXYZ | MORTGAGORS | BOOK | PAGE | Amount | BRIEF DESCRIPTION, LOCATION, ETC. (Not Warranted) |
|-------------------------------|----------------------------|---------------------------|-------------------------|----------------------------|---|------|------|--------|---|
| 177 Jul. 1, 1977 | Collateral | | Investment Co. | | David Wayne Bays | 1402 | 901 | 28,950 | St. lot 26 Piedmont ave., McLain notes. addn. to Piedmont Pl. also Pers. Prop |
| " | " | | " | " | " | " | " | | also for mtg. in City bk. 1296 pg. 15 mtg. assigned to J. D. Hart & mtg. |
| 363 July 5, 1977 | " | | " | " | Eddie J. Byrd, Jr. et al | 1403 | 163 | | for mtg. in City bk. 1294 pg. 241 mtg. assigned to C. L. Hart & mtg. |
| 361 July 5, 1977 | " | | " | " | Robert J. Jarnal, et al | 1403 | 222 | | also for mtg. in City bk. 1294 pg. 241 mtg. assigned to C. L. Hart & mtg. |
| 361 July 5, 1977 | " | | " | " | Robert J. Jarnal, et al | 1403 | 226 | | also for mtg. in City bk. 1294 pg. 241 mtg. assigned to C. L. Hart & mtg. |
| 245 Jul. 5, 1977 | " | | " | " | Ralph Loren Howe | 1403 | 92 | 33,750 | Bellingham Lot 98 Newgate Dr. |
| 241 Jul. 5, 1977 | " | | " | " | James Phil Kay | 1403 | 118 | 26,750 | Prof. Lot, Casson St. also Pers. |
| 314 Jul. 5, 1977 | " | | " | " | Walter B. Evans, et al | 1403 | 170 | 27,450 | Canterbury, sec. 1 Lot 55 Mud Day St. |
| 543 Jul. 6, 1977 | " | | " | " | April E. Hill | 1403 | 291 | 22,311 | Lot 4 Butler St. |
| 545 Jul. 6, 1977 | " | | " | " | Walter D. Scott | 1403 | 297 | 13,750 | Mill Village Lot 7 Wild St., Anderson |
| 615 July 7, 1977 | " | | " | " | Eloise P. Hunter et al Hunter, Jr. et al | ✓ | ✓ | ✓ | 77-6351 Piedmont fixtures - Lot 198 Rockvale Dr |
| 618 Jul. 7, 1977 | " | | " | " | Landius Edward et al | 1403 | 360 | 19,900 | Sec. 2, Hartly Pl. also Pers. Prop. Lot 199 Rockvale Dr., Rockvale |
| 668 Jul. 7, 1977 | " | | " | " | John Charles Thomas, et al | 1403 | 379 | 26,300 | also "Little meade" Lots 83 & 84, 1150, Camden |
| 774 July 8, 1977 | " | | " | " | Thomas Lawrence Brown et al | 1403 | 593 | | for mtg. in City bk. 1399 pg. 345 Assigned to Irving S. H. Green. |
| 741 Jul. 8, 1977 | " | | " | " | David L. Alexander, et al | 1403 | 473 | 31,611 | also Pers. Prop. Lot 44 Fairfield Dr. |
| 827 Jul. 8, 1977 | " | | " | " | Brian L. Yetter | 1403 | 536 | 12,950 | Managhan Mills, also Pers. Prop. Lot 74 Donaldson St., Victoria |

INDIRECT or MORTGAGEE Index to Real Estate Mortgages — Greenville County, S. C.

REG. U. S. PAT. OFFICE *Chas. McCorkle* County Indexes Since 1888 An Identifying Trade Mark

Open at Proper Tab according to First Letter or Letters of Name and refer to Buff Sub-Index sheet for page reference.

COTT FAMILY NAME INDEX No. 75 © 1949
MADE BY THE COTT INDEX COMPANY, COLUMBUS, OHIO
SOLD BY WALKER, EVANS & COGSWELL CO., CHARLESTON, S.C.

(WV)

| FILE NUMBER DATE OF RECORD | MORTGAGEES FAMILY NAMES | GIVEN NAMES ABCDEFGH | GIVEN NAMES IJKLMNO | GIVEN NAMES PQRSTUVWXYZ | MORTGAGORS | BOOK | PAGE | Amount | BRIEF DESCRIPTION, LOCATION, ETC. (Not Warranted) |
|-------------------------------|----------------------------|-------------------------|------------------------|----------------------------|------------------------|------|------|---------------|--|
| 825 Jul. 8, 1977 | Collateral | | | | Ronald Bradley Lynn | 1403 | 519 | .00 29,100 | Sharnwood acres Lot 45 Longwood Dr. |
| 826 Jul. 8, 1977 | " | | | | Donald R. Knight | 1403 | 523 | .00 18,950 | Pl. lot 1 mtn. view acres also Pers. Prop. |
| 824 Jul. 8, 1977 | " | | | | Derry Louis Bailey | 1403 | 526 | .00 24,750 | Lot 9 Subd. Donald E. Bally |
| 843 Jul. 8, 1977 | " | | | | Stephanie P. Johnson | 1403 | 534 | .00 32,350 | Montclair, Sec. 3, Mauldin Lot 42 Montclair Ch. |
| 849 Jul. 8, 1977 | " | | | | Jill Timothy Pearson | 1403 | 545 | .00 22,900 | also Pers. Prop. Lot 17 Barbours Note |
| 890 Jul. 11, 1977 | " | | | | Jary Paul Ensley | 1403 | 598 | .00 15,000 | mill village, Chick Spg. 2. Sec. 1 Lot 18 (#35) Hallis St. Meer |
| 846 Jul. 11, 1977 | " | | | | William E. Fowler | 1403 | 608 | .00 30,500 | "Avon Park" also Pers. Prop. Lot 161 Marlow Lane |
| 934 Jul. 11, 1977 | " | | | | Douglas McArthur | 1403 | 623 | .00 40,950 | Re-Record Correct. mtg. for orig. see RE 4 BK. 1392 Pg. 530. Lot 7 sub. de. Sec. Rohan Ct. Bunderbarn, Sec. 1 |
| 937 Jul. 11, 1977 | " | | | | Randy L. Rice | 1403 | 639 | .00 15,600 | "Royal Note." Lot 21 Irene Circle |
| 1084 Jul. 12, 1977 | " | | | | William Hiram Owens | 1403 | 725 | .00 28,000 | Jugalo Rd. "Coleman Note." Lot 99 Cor. Virginia ave. |
| 1086 Jul. 12, 1977 | " | | | | Charles Keith Ward | 1403 | 740 | .00 32,500 | Lot, Oak Dr., also Pers. Prop. |
| 1085 Jul. 12, 1977 | " | | | | Michael Lawrence Casey | 1403 | 744 | .00 70,900 | Kinchella Sec. I, also Easement Lot 23 Mustang Cir., "S. D." Pers. Prop. |
| 1078 Jul. 12, 1977 | " | | | | Stanley L. Jackson | 1403 | 768 | .00 15,650 | Lot 324 Pleasant Valley 77-6472 Amille |
| 1055 July 12, 1977 | " | | | | Michael Lawrence Casey | | | ✓ ✓ ✓ | fixtures - Lot 23, Mustang Cir. |

INDIRECT or MORTGAGEE Index to Real Estate Mortgages — Greenville County, S. C.

REG. U. S. PAT. OFFICE *Cott* County Indexes Since 1888 An Identifying Trade Mark

Open at Proper Tab according to First Letter or Letters of Name and refer to Buff Sub-Index sheet for page reference.

COTT FAMILY NAME INDEX No. 75 © 1949
MADE BY THE COTT INDEX COMPANY, COLUMBUS, OHIO
SOLD BY WALKER, EVANS & COGSWELL CO., CHARLESTON, S.C.

| FILE NUMBER DATE OF RECORD | MORTGAGEES FAMILY NAMES | GIVEN NAMES ABCDEFGH | GIVEN NAMES IJKLMNO | GIVEN NAMES PQRSTUVWXYZ | MORTGAGORS | BOOK | PAGE | Amount | BRIEF DESCRIPTION, LOCATION, ETC. (Not Warranted) |
|-------------------------------|----------------------------|-------------------------|------------------------|----------------------------|---------------------------------|------|------|--------|--|
| 1233 July 12, 1977 | Collateral | | | Investment Co. | Jessie J. Lomax et al | 1403 | 710 | | Assignment to Fed. Nat. Mtg. Assn. for Mtg. see REM Bk. 1391 pg 924 + re-record 1400 pg. 269 |
| " " | " | | " | " | " " " | 1403 | 711 | | |
| 1232 July 12, 1977 | " | | " | " | James H. Smith, et al | 1403 | 711 | | Mtg. assigned to Irving S. & L. Co. for Mtg. see REM Bk. 1392 pg 554 + re-record Bk. 1394 pg 709 |
| " " | " | | " | " | " " " | 1403 | 711 | | |
| 1258 Jul. 13, 1977 | " | | " | " | Jerry L. Smith, et al | 1403 | 875 | 16,800 | 00 Duncan mill Village Lot 3 Wallace St., 77-2527. for Mtg. see REM Bk 1296 pg. 843 |
| 1499 July 14, 1977 | " | | " | " | David Eugene Haynes, et al | 1404 | 8 | | Release Lien by Judgment & Ref # for Mtg. see REM Bk. 1296 pg. 839 |
| 1499 July 14, 1977 | " | | " | " | James S. Biggs, et al | 1404 | 10 | | Release Lien by Judgment & Ref # 77-2526 for Mtg. see REM Bk. 1106 pg. 313 |
| 1499 July 14, 1977 | " | | " | " | James J. Dandy, et al | 1404 | 14 | | Release Lien by Judgment & Ref # 77-2528 for Mtg. see REM Bk. 1323 pg. 103 |
| 1401 Jul. 14, 1977 | " | | " | " | Robert James Godfrey, et al | 1404 | 23 | | Release Lien by Judgment & Ref # 77-2531 for Mtg. see REM Bk. 1323 pg. 103 |
| 1493 Jul. 14, 1977 | " | | " | " | John P. O'Brien, Jr. et al | 1403 | 442 | 21,500 | 00 If also Pers. Prod. Lot, E. Lee Rd. Chick Spring. |
| 1493 Jul. 14, 1977 | " | | " | " | William Donnie Dunbar et al | 1403 | 987 | 22,250 | 00 Cancel mtg. financing. see REM Bk. 1401 pg. 745. Lot 66 melody Lane Exp. Sharon Park |
| 1544 Jul. 15, 1977 | " | | " | " | William Bruce Cumberly et al | 1414 | 47 | 28,100 | 00 C. Cumberly, et al. Lot 45 Shiloh Dr. St. |
| 1558 Jul. 15, 1977 | " | | " | " | Melvin B. Jolley et al | 1404 | 58 | | for Mtg. see REM Bk. 1395 pg. 544 |
| 1738 Jul. 18, 1977 | " | | " | " | Willie Lee McElbough et al | 1414 | 280 | 21,500 | 00 Assign. to Fed. Nat. Mtg. Assn. for Mtg. see REM Bk. 1395 pg. 544 Lot 24 S. Woodmont St. |

(over)

INDIRECT or MORTGAGEE Index to Real Estate Mortgages — Greenville County, S. C.

REG. U. S. PAT. OFFICE *Chas. McCorkle* County Indexes Since 1888 An Identifying Trade Mark

 Open at Proper Tab according to First Letter or Letters of Name and refer to Buff Sub-Index sheet for page reference.

COTT FAMILY NAME INDEX No. 75 © 1949
MADE BY THE COTT INDEX COMPANY, COLUMBUS, OHIO
SOLD BY WALKER, EVANS & COGSWELL CO., CHARLESTON, S.C.

(XX)

| FILE NUMBER DATE OF RECORD | MORTGAGEES FAMILY NAMES | GIVEN NAMES ABCDEFGHIJ | GIVEN NAMES JKLMNO | GIVEN NAMES PQRSTUVWXYZ | MORTGAGORS | BOOK | PAGE | Amount | BRIEF DESCRIPTION, LOCATION, ETC. (Not Warranted) |
|-------------------------------|----------------------------|---------------------------|-----------------------|----------------------------|---|------|------|--------|--|
| 1800 Jul. 18, 1977 | Collateral | | | | <i>etal</i> Refus H. Sullivan | 1404 | 337 | | assign to ... for ... |
| " " | " | | | | " " " | 1404 | 337 | | 1/2 ... |
| 2082 Jul. 19, 1977 | " | | | | <i>Overport, etc</i> Walter Daniel | 1404 | 478 | 23,000 | ... Lot 177, ... |
| 2078 Jul. 19, 1977 | " | | | | <i>etal</i> Ray Collins M. ... | 1404 | 492 | 27,250 | Lot 198 "Westwood", sec. 3 |
| 2172 Jul. 20, 1977 | " | | | | David Earl Brewer | 1404 | 612 | 30,600 | Forest, sec. 1 Lot 28 Bond St., Broadwood |
| 2191 Jul. 20, 1977 | " | | | | <i>etal</i> Roger Dale Nelson | 1404 | 622 | 27,475 | Westwood, sec. III, ... Lot 242 Sallwood Cr. |
| 2194 Jul. 20, 1977 | " | | | | S. Omaline Julian | 1404 | 625 | 13,500 | (W. ... Pl. ... |
| 2314 Jul. 21, 1977 | " | | | | Henry R. Lide, <i>etal</i> | 1404 | 756 | 22,500 | 3.36 acs. ... Dale Cr. |
| 2370 Jul. 22, 1977 | " | | | | <i>in. etal</i> John Calvin Whitesides | 1404 | 783 | 37,250 | "Mountainbrook", also ... Lot 28 ... |
| 2482 Jul. 22, 1977 | " | | | | James E. Morgan | 1404 | 874 | 18,100 | Village, sec. 5 Lot 2 Eighth St., Jackson Mills |
| 2473 Jul. 22, 1977 | " | | | | <i>etal</i> James Robert Snawder | 1404 | 876 | 24,750 | ... sec. 1 ... Lot 159 ... |
| 2636 Jul. 25, 1977 | " | | | | Patricia J. Free, <i>etal</i> | 1404 | 965 | 28,900 | "Windsor Park" Lot 86 Woodbridge Cr. |
| 2677 Jul. 25, 1977 | " | | | | Joseph A. Martin, <i>etal</i> | 1405 | 63 | 24,750 | Land ... Lot 25 A (Pl. lot 25) ... |
| 2871 Jul. 27, 1977 | " | | | | Frank Lyda, <i>etal</i> | | | | 77-7008 Furniture - Lot 93 Churchill Cir. |
| 2900 Jul. 27, 1977 | " | | | | Frank Lyda, <i>etal</i> | 1405 | 252 | 19,500 | Augusta area, also ... Lot 93 Churchill Cr. |
| 2911 Jul. 27, 1977 | " | | | | <i>etal</i> Leland Daniel M. Fee | 1405 | 262 | 24,500 | Sec. III, ... Lot 246 Sallwood Cr., Westwood |

INDIRECT or MORTGAGEE Index to Real Estate Mortgages — Greenville County, S. C.

() REG. U. S. PAT. OFFICE *Chester M. Cotts* County Indexes Since 1888 An Identifying Trade Mark


Open at Proper Tab according to First Letter or Letters of Name and refer to Buff Sub-Index sheet for page reference.

COTT FAMILY NAME INDEX No. 75 © 1949
MADE BY THE COTT INDEX COMPANY, COLUMBUS, OHIO
SOLD BY WALKER, EVANS & COGSWELL CO., CHARLESTON, S. C.

| FILE NUMBER DATE OF RECORD | MORTGAGEES FAMILY NAMES | GIVEN NAMES ABCDEFGH | GIVEN NAMES IJKLMNO | GIVEN NAMES PQRSTUVWXYZ | MORTGAGORS | BOOK | PAGE | Amount | BRIEF DESCRIPTION, LOCATION, ETC. (Not Warranted) |
|-------------------------------|----------------------------|-------------------------|------------------------|----------------------------|----------------------------|-------------------|------|--------|--|
| 2968 Jul. 28, 1977 | Collateral | | | | Investment Co. | | | | |
| " | " | | | | Henry R. Pike, et al | Re-Record 1405 | 329 | 22,500 | Correct mtg. for orig. see R6 M BK. No. 4 Pg. 156. |
| " | " | | | | " " " " | Re-Record 1405 | 329 | | 3-36 see advice Dale Dr. |
| 2969 Jul. 28, 1977 | " | | | | William Hiram Duena, et al | Re-Record 1405 | 332 | 29,100 | Correct mtg. for orig. see R6 M BK. No. 4 Pg. 725. also con. Virginia one. 1 Sugar Co. "Coleman" notes. |
| " | " | | | | " " " " | Re-Record 1405 | 332 | | |
| 2970 Jul. 28, 1977 | " | | | | Mary Ann B. Cox | 1405 | 336 | 17,550 | Lot 2 Melach Dr. |
| 3040 Jul. 28, 1977 | " | | | | John C. Wilking, et al | 1405 | 393 | 16,650 | Lot 31 Franklin notes. |
| 3096 Jul. 29, 1977 | " | | | | William Thomas M. et al | 1405 | 425 | 21,500 | First mtg. also see Prof Lot 15 Sugar Co. "Coleman" notes. |
| 3105 Jul. 29, 1977 | " | | | | Lawrence L. Abrams | 1405 | 458 | 17,450 | Second mtg. "Dand Mills" Lot 15 Sugar Co. "Coleman" notes. |
| 3107 Jul. 29, 1977 | " | | | | Patrick J. Duple, et al | 1405 | 445 | 23,990 | Lot 15 Sugar Co. "Coleman" notes. |
| 3131 Jul. 29, 1977 | " | | | | Jimmy L. Gots, et al | 1405 | 514 | 3,750 | Dequid's garage, also see Prof. Lot 30 Sugar Co. "Coleman" notes. |
| 3211 Jul. 29, 1977 | " | | | | Ronald D. Lesley, et al | 1405 | 518 | 14,000 | Lot, Page 3. |
| 3245 Aug. 1, 1977 | " | | | | Corine Jackson, et al | 1405 | 620 | 13,500 | Lot 15 Sugar Co. "Coleman" notes. |
| 3251 Aug. 1, 1977 | " | | | | Billy Randall Croston | 1405 | 687 | 21,500 | also see Prof. Lot 15 Sugar Co. "Coleman" notes. |
| 3420 Aug. 1, 1977 | " | | | | Marcia Kilgus, et al | 1405 | 720 | 23,000 | Lot 15 Sugar Co. "Coleman" notes. |
| 3471 Aug. 2, 1977 | " | | | | Henry S. Colburn, et al | 1405 | 821 | 23,000 | also see Prof. Lot 2, 3, 4, 5, 6, 7, 8, 9, 10, 11, 12, 13, 14, 15, 16, 17, 18, 19, 20, 21, 22, 23, 24, 25, 26, 27, 28, 29, 30, 31, 32, 33, 34, 35, 36, 37, 38, 39, 40, 41, 42, 43, 44, 45, 46, 47, 48, 49, 50, 51, 52, 53, 54, 55, 56, 57, 58, 59, 60, 61, 62, 63, 64, 65, 66, 67, 68, 69, 70, 71, 72, 73, 74, 75, 76, 77, 78, 79, 80, 81, 82, 83, 84, 85, 86, 87, 88, 89, 90, 91, 92, 93, 94, 95, 96, 97, 98, 99, 100. |
| 3437 Aug. 2, 1977 | " | | | | John C. Glassingame | 1405 | 864 | 17,450 | 1572 1/2 ac. Lot 15 Sugar Co. "Coleman" notes. |

INDIRECT or MORTGAGEE Index to Real Estate Mortgages — Greenville County, S. C.

REG. U. S. PAT. OFFICE *Chas McCorkle* County Indexes Since 1888 An Identifying Trade Mark

 Open at Proper Tab according to First Letter or Letters of Name and refer to Buff Sub-Index sheet for page reference.


COTT FAMILY NAME INDEX No. 75 © 1949
MADE BY THE COTT INDEX COMPANY, COLUMBUS, OHIO
SOLD BY WALKER, EVANS & COGSWELL CO., CHARLESTON, S.C.

(17)

| FILE NUMBER DATE OF RECORD | MORTGAGEES FAMILY NAMES | GIVEN NAMES ABCDEFGH | GIVEN NAMES IJKLMNO | GIVEN NAMES PQRSTUVWXYZ | MORTGAGORS | BOOK | PAGE | Amount | BRIEF DESCRIPTION, LOCATION, ETC. (Not Warranted) |
|-------------------------------|----------------------------|-------------------------|------------------------|----------------------------|----------------------------------|------|------|---------------|--|
| 3584 aug. 2, 1977 | Collateral | | Investment | Co. | <i>Jerry L. Calloway, et al</i> | 1405 | 892 | .00 24,700 | <i>Inv. Co.</i> <i>Lot 6, Wm. R. Simmons, Jr.</i> |
| 3577 aug. 2, 1977 | " | | " | " | <i>Shirwood Earle, Jr.</i> | 1405 | 900 | .00 17,800 | <i>exten.</i> <i>Lot 31 Pine Grove St.</i> |
| 3625 aug. 2, 1977 | " | | " | " | <i>Denny L. Franklin, et al</i> | 1405 | 906 | .00 18,050 | <i>Lot 25 Perry Rd.</i> |
| 3861 aug. 4, 1977 | " | | " | " | <i>Shirley M. Green</i> | 1406 | 86 | .00 33,950 | <i>Monticello, off Geo. Prop.</i> <i>Lot 25 Pleasantville Cr.</i> |
| 3831 aug. 4, 1977 | " | | " | " | <i>J. P. Gardner, et al</i> | 1406 | 96 | .00 18,350 | <i>2 1/2 Blk 4</i> <i>Lot 8 Prof. Palmer Conall</i> |
| 3867 aug. 4, 1977 | " | | " | " | <i>Thomas D. Enter, et al</i> | 1406 | 136 | .00 20,500 | <i>also Geo. Prop.</i> <i>Lot 4 Arthur Dr. Lake Union</i> |
| 3893 aug. 4, 1977 | " | | " | " | <i>Jack C. Sullivan</i> | 1406 | 141 | .00 22,500 | <i>Chesley Dr. The Village, sec. 1</i> <i>Lot 17 Cor. Windsor Parkway</i> |
| 3948 aug. 5, 1977 | " | | " | " | <i>Raleigh S. Thomas</i> | 1406 | 188 | .00 17,900 | <i>Dr.</i> <i>Lot 8-A + Strip Cardinal</i> |
| 3947 aug. 5, 1977 | " | | " | " | <i>Wui Shi Abramson</i> | 1406 | 191 | .00 16,050 | <i>Perry Prop.</i> <i>Lot 53 Rogers ave. subd.</i> |
| 3954 aug. 5, 1977 | " | | " | " | <i>Rosette Vendine Leach</i> | 1406 | 212 | .00 25,000 | <i>Franklinville, map 1</i> <i>Lot 8 County Rd. (Ducklyn Dr.)</i> |
| 3975 aug. 5, 1977 | " | | " | " | <i>John C. Dreierbach, et al</i> | 1406 | 232 | .00 15,000 | <i>(Yegen St.) Paris mbr. 4</i> <i>Lot 11 Nature trail</i> |
| 4066 aug. 5, 1977 | " | | " | " | <i>Earl A. Cummings</i> | 1406 | 249 | .00 17,250 | <i>(E. Linchurst Dr.)</i> <i>Lot 14 Bellewood Dr.</i> |
| 4133 aug. 8, 1977 | " | | " | " | <i>Mary Barrett Heathley</i> | 1406 | 389 | .00 15,450 | <i>1 1/2 Blk 2 ave.</i> <i>Lot 15 Cor. Durlington ave.</i> |
| 4142 aug. 8, 1977 | " | | " | " | <i>Bobbie N. Woodruff</i> | 1406 | 412 | .00 16,550 | <i>Lot 7 Monticello Cr.</i> |
| 4143 aug. 8, 1977 | " | | " | " | <i>Effie Lee Dumas, et al</i> | 1406 | 415 | .00 17,100 | <i>Augusta Rd. Fincher</i> <i>Lot 231 Watling ave.</i> |
| 4258 aug. 8, 1977 | " | | " | " | <i>Bobby Dove</i> | 1406 | 448 | .00 31,500 | <i>"Annisas aches"</i> <i>Lot 17 Emily Lane</i> |

INDIRECT or MORTGAGEE Index to Real Estate Mortgages — Greenville County, S. C.

() REG. U. S. PAT. OFFICE *Chas. McCott* County Indexes Since 1888 An Identifying Trade Mark


 Open at Proper Tab according to First Letter or Letters of Name and refer to Buff Sub-Index sheet for page reference.

COTT FAMILY NAME INDEX No. 75 © 1949
MADE BY THE COTT INDEX COMPANY, COLUMBUS, OHIO
SOLD BY WALKER, EVANS & COGSWELL CO., CHARLESTON, S. C.

| FILE NUMBER DATE OF RECORD | MORTGAGEES FAMILY NAMES | GIVEN NAMES ABCDEFGHIJ | GIVEN NAMES JKLMNOPQ | GIVEN NAMES RSTUVWXYZ | MORTGAGORS | BOOK | PAGE | Amount | BRIEF DESCRIPTION, LOCATION, ETC. (Not Warranted) |
|-------------------------------|----------------------------|---------------------------|-------------------------|--------------------------|-------------------------------------|-------------------|------|--------|--|
| 4277 Aug. 7, 1977 | Collateral | | | Investment Co. | Thomas L. Ross, et al Star | 1496 | 503 | 27,495 | Lot 318 Oak St. - Sec 1 |
| 4341 Aug. 7, 1977 | " | | " | " | Curtis Lee Larson Star | 1496 | 514 | 27,400 | Lot 255 on Sunwood Cr. + Willowtree Dr., Westwood |
| " | " | | " | " | " " " | 1496 | 516 | | Sec. 4, Suttle, section sp. also Post Top |
| 4632 Aug. 11, 1977 | " | | " | " | Donald R. Knight Star | Re-Record 1496 | 734 | 19,858 | Correct mty. for orig. see R & M BK 1413 Pg. 523, Pt. lot 1 |
| " | " | | " | " | " " " | Re-Record 1496 | 734 | | mta. view across |
| 4647 Aug. 11, 1977 | " | | " | " | Paul A. Hupp, et al Star | Re-Record 1496 | 746 | 28,000 | Correct mty. for orig. see Westwood Dr. - Sec 1 |
| 4855 Aug. 12, 1977 | " | | " | " | Johnny C. Sullivan Star | 1496 | 774 | 22,558 | Lot 23 James St., Sec. 1 |
| 4144 Aug. 12, 1977 | " | | " | " | Jerry L. Smith, et al Star | Re-Record 1496 | 951 | 16,813 | Correct mty. for orig. see R & M St. 1415 Pg. 915, Lot 3 |
| " | " | | " | " | " " " " | Re-Record 1496 | 951 | | W. James St. - Sunbeam mill Village Prop. |
| 5010 Aug. 15, 1977 | " | | " | " | Dr. J. Eugene J. Seane, Jr. Star | 1497 | 48 | 20,813 | Lot 10 James Ave., also Prop. |
| 5223 Aug. 16, 1977 | " | | " | " | Boyle Francis Bond, Jr. Star | 1407 | 274 | | For mty. see R & M Book 1329 Pg. 447 Release Lien by Judgment Roll #77-3035 |
| 5223 Aug. 16, 1977 | " | | " | " | Ludlow N. McEhee, et al Star | 1407 | 274 | | # 77-3034 For mty. see R & M Ch. 1329 Pg. 447 |
| 5223 Aug. 16, 1977 | " | | " | " | Henry Isad Star | 1407 | 275 | | Release Lien by Judgment Roll For mty. see R & M Ch. 1329 Pg. 696 |
| 5223 Aug. 16, 1977 | " | | " | " | Robert W. Campbell, et al Star | 1407 | 276 | | Release Lien by Judgment Roll #77-3158 For mty. see R & M Ch. 1329 Pg. 968 |
| 5223 Aug. 16, 1977 | " | | " | " | Robert J. McConthy, et al Star | 1407 | 277 | | Release Lien by Judgment Roll #77-3088 For mty. see R & M Ch. 1329 Pg. 134 |
| 5223 Aug. 16, 1977 | " | | " | " | Walter J. Stafford, et al Star | 1407 | 288 | | Release Lien by Judgment Roll #77-3120 For mty. see R & M Ch. 1329 Pg. 193 |
| 5223 Aug. 16, 1977 | " | | " | " | Therence H. Suttle, et al Star | 1407 | 289 | | Release Lien by Judgment Roll #77-3026 |

INDIRECT or MORTGAGEE Index to Real Estate Mortgages — Greenville County, S. C.

REG. U. S. PAT. OFFICE *Chas McCorkle* County Indexes Since 1888 An Identifying Trade Mark

 Open at Proper Tab according to First Letter or Letters of Name and refer to Buff Sub-Index sheet for page reference.

COTT FAMILY NAME INDEX No. 75 © 1949
MADE BY THE COTT INDEX COMPANY, COLUMBUS, OHIO
SOLD BY WALKER, EVANS & COGSWELL CO., CHARLESTON, S.C.

(22)

| FILE NUMBER DATE OF RECORD | MORTGAGEES FAMILY NAMES | GIVEN NAMES ABCDEFGH | GIVEN NAMES IJKLMNO | GIVEN NAMES PQRSTUWXYZ | MORTGAGORS | BOOK | PAGE | Amount | BRIEF DESCRIPTION, LOCATION, ETC. (Not Warranted) |
|-------------------------------|----------------------------|-------------------------|------------------------|---------------------------|------------------------------------|------|------|--------|--|
| 5108 aug. 16, 1977 | Collateral | | | | Ellen S. Walker, et al | 1407 | 160 | 17,100 | "Pleasant Valley" Lot 39 Pleasant Ridge, me. |
| 5146 aug. 16, 1977 | " | | | | Shirley C. McClure | 1407 | 165 | 17,700 | "Augusta Hills" Lot 31 Summer ave., Spartanburg, sec. B |
| 5251 aug. 16, 1977 | " | | | | Kevin C. Byington, et al | 1407 | 214 | 29,100 | Lots 20 & 21 Westview me., Harts Est. sec. 17 |
| 5304 aug. 17, 1977 | " | | | | James N. Richardson | 1407 | 309 | 44,050 | Lot 362 Lashburne Rd., Del |
| 5377 aug. 17, 1977 | " | | | | Howard P. Burrell, et al | 1407 | 339 | 23,750 | Lot 8 J. E. Flynn Est. Rd., Butler Sp. |
| 5501 aug. 18, 1977 | " | | | | Randall Simmons | 1407 | 453 | 18,850 | Tract = 3.0 acs. Thompson Rd. 1405 P. 518 Lot. Page Dr. |
| 5444 aug. 18, 1977 | " | | | | Randall D. Lesley, et al | 1407 | 457 | 14,000 | Correct. mty. For orig. see L&M also 4th. Prof. |
| 5444 aug. 18, 1977 | " | | | | Jerry Wright Strickland, Jr. et al | 1407 | 572 | 34,950 | Lot 175 West Dr., near Park Barclay Dr., Sunny Slope, sec. 1 |
| 5703 aug. 22, 1977 | " | | | | James Carlisle Foster, et al | 1407 | 654 | 28,000 | Lot 63 Cor. Sunland Dr. + Creek Ct., sec. 1 "Waltham" section 20 |
| 5892 aug. 23, 1977 | " | | | | Robert A. Atkins, Jr. | 1407 | 807 | 24,850 | Lot 32 Westwood Dr. + Clear "Meadow Farms", sec. 1 |
| 5889 aug. 23, 1977 | " | | | | J. Wayne Eason, et al | 1407 | 816 | 16,950 | St. lot 69 Brookview Dr., |
| 6003 aug. 24, 1977 | " | | | | Paul L. Greer, et al | 1407 | 936 | 21,200 | St. lot 4 S.C. Hwy. 418 |
| 6170 aug. 25, 1977 | " | | | | Carl V. Scaramelli, et al | 1408 | 25 | 58,550 | St. lot 6 Cunningham Cr. (Crabapple Dr.) Cunningham acs. sec. 4. also 4th. Prof. |
| 6168 aug. 25, 1977 | " | | | | " " " " | 1408 | 25 | | Valley |
| 6459 aug. 26, 1977 | " | | | | Merzie S. Knox | 1408 | 48 | 29,550 | Lot 59 Prince ave., Pleasant |
| " aug. 26, 1977 | " | | | | Thomas O. Dilworth, et al | 1408 | 209 | 26,500 | Lots 75 + 76 Cor. High Valley Blvd. + West Shore Dr. Fresh meadow Farms, sec. 1, South Sp. |
| " " | " | | | | " " " " | 1408 | 209 | | |

INDIRECT or MORTGAGEE Index to Real Estate Mortgages — Greenville County, S. C.

REG. U. S. PAT. OFFICE *Chas. McCall* County Indexes Since 1888 An Identifying Trade Mark


Open at Proper Tab according to First Letter or Letters of Name and refer to Buff Sub-Index sheet for page reference.

COTT FAMILY NAME INDEX No. 75 © 1949
MADE BY THE COTT INDEX COMPANY, COLUMBUS, OHIO
SOLD BY WALKER, EVANS & COGSWELL CO., CHARLESTON, S. C.

| FILE NUMBER DATE OF RECORD | MORTGAGEES FAMILY NAMES | GIVEN NAMES ABCDEFGH | GIVEN NAMES IJKLMNO | GIVEN NAMES PQRSTUVWXYZ | MORTGAGORS | BOOK | PAGE | Amount | BRIEF DESCRIPTION, LOCATION, ETC. (Not Warranted) |
|-------------------------------|----------------------------|-------------------------|------------------------|----------------------------|---------------------------|------|------|--------|--|
| 6663 Aug. 30, 1977 | Collateral | | Investment Co. | | James W. Styles | 1408 | 529 | | Release via by Judgment Rec # 77-3121 - for mtg. see R. E. Bk. - 1144 Pg. 87 |
| 6797 Aug. 30, 1977 | " | | " | | Wynne L. Campbell | 1438 | 425 | 40,333 | Lot 3p Bridge road use. |
| 6853 Aug. 31, 1977 | " | | " | | James Floyd Newton | 1438 | 524 | 10,453 | Lot 8 Moultrie St. |
| 6876 Aug. 31, 1977 | " | | " | | Joseph E. Black, et al | 1438 | 511 | 11,153 | Lot 23 also by miles |
| 6382 Aug. 31, 1977 | " | | " | | Edwin C. Long, et al | 1438 | 513 | 28,125 | Lot 35 L. S. Harbor |
| 6130 Aug. 31, 1977 | " | | " | | David Williams, et al | 1438 | 035 | 45,333 | Lot 23 Callington road Dr. |
| 6441 Aug. 31, 1977 | " | | " | | Jung Lee Johnson, et al | 1438 | 051 | 20,503 | Lot 27 Canby St. |
| 6144 Aug. 31, 1977 | " | | " | | Kent Lutzoff, et al | 1438 | 074 | 21,533 | Lot 5 in Jones Dr. |
| 7531 Sep. 1, 1977 | " | | " | | Thomas D. Dennis, et al | 1438 | 747 | 23,433 | Lot 47 on Moultrie Dr. - Moultrie Dr. Moultrie |
| " | " | | " | | " " " " | 1438 | 747 | | Sec. 12, Moultrie |
| 7534 Sep. 1, 1977 | " | | " | | Larry J. Conley, et al | 1438 | 711 | 25,153 | Lot 47 on Moultrie Dr. - Moultrie Dr. Moultrie |
| 7145 Sep. 1, 1977 | " | | " | | Paul C. McCall, et al | 1438 | 301 | 10,723 | Lot 27 Moultrie St. - Moultrie St. Moultrie |
| 7142 Sep. 1, 1977 | " | | " | | Charles C. McCall, et al | 1438 | 300 | 11,553 | Lot 27 Moultrie St. - Moultrie St. Moultrie |
| 7339 Sep. 2, 1977 | " | | " | | William N. Johnson, et al | 1438 | 19 | 20,333 | Lot 23 Moultrie St. - Moultrie St. Moultrie |
| 721 Sep. 2, 1977 | " | | " | | Edward Lee Johnson, et al | 1438 | 25 | 15,333 | Lot 127 Canby St. |

INDIRECT or MORTGAGEE Index to Real Estate Mortgages — Greenville County, S. C.

REG. U. S. PAT. OFFICE *Chas McColl* County Indexes Since 1888
An Identifying Trade Mark

 Open at Proper Tab according to First Letter or Letters of Name and refer to Buff Sub-Index sheet for page reference.

COTT FAMILY NAME INDEX No. 75 © 1949
MADE BY THE COTT INDEX COMPANY, COLUMBUS, OHIO
SOLD BY WALKER, EVANS & COGSWELL CO., CHARLESTON, S. C.

(AAA)

| FILE NUMBER DATE OF RECORD | MORTGAGEES FAMILY NAMES | GIVEN NAMES ABCDEFGH | GIVEN NAMES IJKLMNO | GIVEN NAMES PQRSTUVWXYZ | MORTGAGORS | BOOK | PAGE | Amount | BRIEF DESCRIPTION, LOCATION, ETC. (Not Warranted) |
|-------------------------------|----------------------------|-------------------------|------------------------|----------------------------|-------------------------------------|-------------------|------|--------|---|
| 7377 Sep. 2, 1977 | Collateral | | Investment | Co. | <i>et al</i> Hubert Glenn Carter | 1457 | 42 | 27,750 | Sec. C Woodfields, also Pers. Prop. Lot 352 Cliffside Lane |
| 7574 Sep. 6, 1977 | " | | " | " | Lewis J. Ballou, <i>et al</i> | 1457 | 156 | 25,450 | Brookwood Forest, also Pers. Prop. Lot 5 Carriage Lane, Sec. 1 |
| 7585 Sep. 9, 1977 | " | | " | " | James E. Bragg, <i>et al</i> | 1457 | 170 | 25,250 | "Sunny Slope" Lot 94 Fernleaf Dr. |
| 7697 Sep. 7, 1977 | " | | " | " | Malcolm Blower | 1457 | 230 | 21,775 | Longwood Lane Woodfields, also Lot 127 E. Pine Creek Dr. |
| 7784 Sep. 8, 1977 | " | | " | " | Winford V. Robinson, Jr. | 1457 | 304 | 23,500 | Lot 75 "North Park" |
| 7828 Sep. 9, 1977 | " | | " | " | Norman Jasper Brown | 1457 | 457 | 20,550 | Long Service Lot 17 Whiffler Dr. Park |
| 7840 Sep. 7, 1977 | " | | " | " | Robert Lee Kerick, Jr. | 1457 | 411 | 26,700 | Blk. A "Sunburst" Subd. Sec. 4 Lot 2 + 4 E. Lot 23 Dale Dr. |
| 7831 Sep. 7, 1977 | " | | " | " | D. B. Harris, <i>et al</i> | 1457 | 423 | 23,050 | "I. Forest" Subd. Lot 15 + W. Bluebell Ct. |
| 7835 Sep. 7, 1977 | " | | " | " | Louis J. Morris | 1457 | 442 | 17,700 | Lot 27 Summer me., Butler # |
| 7983 Sep. 9, 1977 | " | | " | " | Doris W. Simpson | 1457 | 474 | 21,700 | Chestnut Hills Lot 17 Butternut Dr. |
| 7842 Sep. 7, 1977 | " | | " | " | Lorraine L. Abrams | Re-Record 1457 | 523 | 17,450 | Connect. mty. For orig. see C & M Bk. 1405 Pg. 408 Lot 13 Paris View Dr. (w. Ferguson me.) "Dundee" |
| " 8041 Sep. 12, 1977 | " | | " | " | " " " | Re-Record 1457 | 523 | | " " " |
| 8372 Sep. 14, 1977 | " | | " | " | Prover C. Medall, <i>et al</i> | 1457 | 571 | 20,650 | Long Home after Lot 71 Meridian me., Super |
| 8577 Sep. 15, 1977 | " | | " | " | Boyce B. Christopher, <i>et al</i> | 1457 | 821 | 8,750 | Dixieville # Lot 4 Judson Millay Village |
| 8670 Sep. 16, 1977 | " | | " | " | Michael Bret Bishop | 1457 | 961 | 25,850 | Blue mtn. Park Lot 35 E. Saliba, et. |
| | " | | " | " | Henry Leroy Smith | 1440 | 61 | 13,050 | Pleasant Valley Lot 304 Trancer ave. |

INDIRECT or MORTGAGEE Index to Real Estate Mortgages — Greenville County, S. C.

REG. U. S. PAT. OFFICE *Chester McCott* County Indexes Since 1888 An Identifying Trade Mark

Open at Proper Tab according to First Letter or Letters of Name and refer to Buff Sub-Index sheet for page reference.

COTT FAMILY NAME INDEX No. 75 © 1949
MADE BY THE COTT INDEX COMPANY, COLUMBUS, OHIO
SOLD BY WALKER, EVANS & COGSWELL CO., CHARLESTON, S.C.

| FILE NUMBER DATE OF RECORD | MORTGAGEES FAMILY NAMES | GIVEN NAMES ABCDEFGHIJ | GIVEN NAMES JKLMNO | GIVEN NAMES PQRSTUVWXYZ | MORTGAGORS | BOOK | PAGE | Amount | BRIEF DESCRIPTION, LOCATION, ETC. (Not Warranted) |
|-------------------------------|----------------------------|---------------------------|-----------------------|----------------------------|--|------|------|--------|--|
| 8774 Sept. 16, 1977 | Collateral | | | Investment Co. | Phillip S. Cox et al | 1410 | 154 | | 70% mtg. See Reg. Ak. 1334 Pg. 214 Release lien by Judgment Call #77-3545 |
| 8774 Sept. 16, 1977 | " | | | " | Sarrrough A. Goodwin et al | 1410 | 156 | | See mtg. See Reg. Ak. 1363 pg. 233 Release lien by Judgment Call #77-3543 |
| 8774 Sept. 16, 1977 | " | | | " | Leonard Ronald M ^{rs} Donnell et al | 1410 | 157 | | See mtg. see Reg. Ak. 1365 pg. 56 Release lien by Judgment Call #77-3547 |
| 8774 Sept. 16, 1977 | " | | | " | Robert Bartness Bowdoin et al | 1410 | 158 | | See mtg. see Reg. Ak. 1367 pg. 901 Release lien by Judgment Call #77-3548 |
| 8774 Sept. 16, 1977 | " | | | " | William W. Peale et al | 1410 | 159 | | See mtg. see Reg. Ak. 1367 pg. 721 Release lien by Judgment Call #77-3546 |
| 8774 Sept. 16, 1977 | " | | | " | Ray Butler et al | 1410 | 160 | | See mtg. see Reg. Ak. 1367 pg. 175 Release lien by Judgment Call #77-3548 |
| 8835 Sep. 19, 1977 | " | | | " | Herbert J. Cason, Jr. | 1410 | 174 | 11,200 | St. lots 1511 Mont. Lth. St. |
| 8871 Sep. 19, 1977 | " | | | " | Karl N. Caldwell, et al | 1410 | 231 | 31,175 | Lot 157 Union St. E. |
| 8751 Sep. 19, 1977 | " | | | " | Robert Wayne Hampton et al | 1410 | 224 | 27,233 | lots 33 & 31 Union St. E. |
| 9075 Sep. 23, 1977 | " | | | " | Charles Ramsey, Jr. | 1410 | 376 | 19,000 | St. lots 33 & 31 Union St. E. |
| 9117 Sept. 21, 1977 | " | | | " | Michael E. Harkins, et al | 1410 | 342 | | See mtg. see Reg. Ak. 1372 pg. 233 mtg. assigned to Fed. Mtg. Assoc. Chestnut St. & Walnut St. |
| 9319 Sep. 21, 1977 | " | | | " | Larry D. Baker, et al | 1410 | 737 | 17,700 | St. lots 221 & 223 Union St. E. |
| 9168 Sep. 22, 1977 | " | | | " | Nicola Gray Shuter | 1410 | 576 | 24,150 | St. lots 12 & 13 Lth. St. |
| 9324 Sep. 27, 1977 | " | | | " | James B. Lawrence, et al | 1411 | 117 | 25,200 | St. lots 151 & 152 |
| 9710 Sep. 26, 1977 | " | | | " | Richard Larry Shuter | 1411 | 232 | 35,000 | See 2nd mtg. also Reg. Ak. 1372 Lot 42 Union St. E. & Walnut St. |
| 9710 Sep. 27, 1977 | " | | | " | Robert Jeffrey G. Amis, et al | 1411 | 215 | 17,450 | St. lots 151 & 152 |

INDIRECT or MORTGAGEE Index to Real Estate Mortgages — Greenville County, S. C.

REG. U. S. PAT. OFFICE *Chas. McCott* County Indexes Since 1888 An Identifying Trade Mark

Open at Proper Tab according to First Letter or Letters of Name and refer to Buff Sub-Index sheet for page reference.


COTT FAMILY NAME INDEX No. 75 © 1949
MADE BY THE COTT INDEX COMPANY, COLUMBUS, OHIO
SOLD BY WALKER, EVANS & COGSWELL CO., CHARLESTON, S.C.

(888)

| FILE NUMBER DATE OF RECORD | MORTGAGEES FAMILY NAMES | GIVEN NAMES ABCDEFGHIJ | GIVEN NAMES JKLMNO | GIVEN NAMES PQRSTUVWXYZ | MORTGAGORS | BOOK | PAGE | Amount | BRIEF DESCRIPTION, LOCATION, ETC. (Not Warranted) |
|-------------------------------|----------------------------|---------------------------|-----------------------|----------------------------|---|------|------|--------|--|
| 9919 Sep. 28, 1977 | Collateral | | Investment Co. | | <i>etal</i> James E. Gillespie | 1411 | 301 | 17,500 | Lot 2 |
| 9950 Sep. 22, 1977 | " | | " | " | <i>etal</i> Stanley Thomas Rainey | 1411 | 309 | 39,700 | Village, sec. 1 Lot 70 Westminster |
| 15949 Sep. 28, 1977 | " | | " | " | <i>etal</i> Lawrence William Dr. Jr. | 1411 | 336 | 30,000 | also Pers. Prop. Lot 152 Bellingham, sec. 2 |
| 10090 Sep. 29, 1977 | " | | " | " | <i>etal</i> Bobby Joe Cobb | 1411 | 426 | 18,950 | ft. lot 53 High Valley Blvd. Fresh meadow Farms, sec. 1 |
| " | " | | " | " | " " " " | 1411 | 424 | | South 4. also Pers. Prop. |
| 10085 Sep. 29, 1977 | " | | " | " | <i>etal</i> James J. Strickland | 1411 | 430 | 25,600 | Lot 8 Sharon Park |
| 10185 Sep. 29, 1977 | " | | " | " | <i>etal</i> Donald Cherie Rinks | 1711 | 410 | 41,500 | Wilmington Green sec. 2 Lot 37 Hemlock St. |
| 12137 Sep. 29, 1977 | " | | " | " | <i>etal</i> James Blaine Peters | 1711 | 512 | 10,700 | Grant. mty. for aug. sec. 4 St. 1 x 17 ft. 52 x. Lot 8 Mauldin St. Pl. 17 |
| " | " | | " | " | " " " " | 1711 | 512 | | |
| 11310 Sep. 31, 1977 | " | | " | " | <i>etal</i> Jay David Lilly | 1411 | 613 | 22,150 | Lot 3 Myronville Trail |
| 11317 Sep. 30, 1977 | " | | " | " | <i>etal</i> Robert Lee Stutte Jr. | 1411 | 023 | 42,200 | Pers. Prop. Lot 7 Mangum Dr. also |
| 10426 Oct. 3, 1977 | " | | " | " | <i>etal</i> Melvin Cunningham | 1411 | 735 | 13,500 | Village, sec. 4 Lot 86 Judson mills |
| 10511 Oct. 3, 1977 | " | | " | " | <i>etal</i> Walter Jerry Garrett | 1411 | 759 | 25,000 | Lot 99 Cor. Casewood Dr. & Seminole Dr. Westwood sec. II, Auston. also Pers. Prop. |
| " | " | | " | " | " " " " | 1411 | 759 | | |
| 10578 Oct. 4, 1977 | " | | " | " | <i>etal</i> Franklin R. Smith | 1411 | 882 | 10,050 | Duncan mills, sec. 3 Lot 91 Wallace St. |
| 10593 Oct. 4, 1977 | " | | " | " | <i>etal</i> Paul Lewis Bailey | 1411 | 897 | 53,900 | Forest, sec. 1 also Pers. Prop. Lot 94 Brook Dr. Pine Brook |

INDIRECT or MORTGAGEE Index to Real Estate Mortgages — Greenville County, S. C.

REG. U. S. PAT. OFFICE *Chas McCott* County Indexes Since 1888 An Identifying Trade Mark

 Open at Proper Tab according to First Letter or Letters of Name and refer to Buff Sub-Index sheet for page reference.

COTT FAMILY NAME INDEX No. 75 © 1949
MADE BY THE COTT INDEX COMPANY, COLUMBUS, OHIO
SOLD BY WALKER, EVANS & COGSWELL CO., CHARLESTON, S. C.

| FILE NUMBER DATE OF RECORD | MORTGAGEES FAMILY NAMES | GIVEN NAMES ABCDEFGHIJ | GIVEN NAMES JKLMNO | GIVEN NAMES PQRSTUWXYZ | MORTGAGORS | BOOK | PAGE | Amount | BRIEF DESCRIPTION, LOCATION, ETC. (Not Warranted) |
|-------------------------------|----------------------------|---------------------------|-----------------------|---------------------------|--------------------------------------|-------------------|------|--------|--|
| 10594 Oct. 4, 1977 | Collateral | | | Investmet Co. | <i>etal</i> Howard Lee Ware, Jr. | Re-Record 1411 | 951 | 15,550 | Correct. mtg. for orig. see 28M St. 1437 Pg. 35. Lot 427 Crosby Dr. Paramount Park |
| " | " | | " | " | " " " | Re-Record 1411 | 951 | | " |
| 13656 Oct. 4, 1977 | " | | " | " | <i>etal</i> Steve J. Richardson | 1411 | 926 | 17,520 | Dalhill Lot 15 Dalhill Dr. |
| 10743 Oct. 5, 1977 | " | | " | " | Duke C. Powell, <i>etal</i> | 1412 | 19 | 23,500 | Georgia note. "Jimmie" St. Lot 47 Chelyanne Dr. "W." |
| 10775 Oct. 5, 1977 | " | | " | " | Francis D. Crosby, <i>etal</i> | 1412 | 39 | 26,020 | Waldwood, Sec. 4, Diller Lot 314 Waldwood Dr. |
| 10817 Oct. 5, 1977 | " | | " | " | Calvin Chifferi, <i>etal</i> | 1412 | 44 | 29,420 | "Belle Meade" Lot 97 York Circle, Sec. 1 x 2 |
| 10819 Oct. 5, 1977 | " | | " | " | Paul D. Byers, <i>etal</i> | 1412 | 47 | 24,250 | slaves Lot 99 Semley Dr. S. J. J. |
| 15865 Oct. 5, 1977 | " | | " | " | George W. Dixon, <i>etal</i> | 1412 | 55 | 19,550 | Pl. lot 18 Chudatta St. |
| 15885 Oct. 5, 1977 | " | | " | " | John Stephen Broome, <i>etal</i> | 1412 | 76 | 4,500 | Heutey 2 1/2 Acs Lot 84 Butler, Spg. Ch. |
| 11087 Oct. 7, 1977 | " | | " | " | Lewis D. McNeil, <i>etal</i> | 1412 | 232 | 23,230 | St. Forest East Lot 54 Sutherland Lane |
| 11084 Oct. 7, 1977 | " | | " | " | John Edwin Morris, <i>etal</i> | Re-Record 1412 | 349 | 26,210 | Correct. mtg. for orig. see 28M St. 1374 Pg. 57. Lot 1000 Ch. 1/2 Acs |
| " | " | | " | " | " " " | 1412 | 349 | | Ch. 1/2 Acs |
| 11121 Oct. 7, 1977 | " | | " | " | C. W. Collins, <i>etal</i> | 1412 | 347 | 21,500 | Ch. 1/2 Acs, Sec. 4 Lot 38 Ch. 1/2 Acs |
| " | " | | " | " | " " " | Re-Record 1412 | 417 | 14,150 | Correct. mtg. for orig. see 28M St. 1437 Pg. 35. Lot 427 Crosby Dr. Paramount Park |
| 11230 Oct. 7, 1977 | " | | " | " | Joseph C. Black, <i>etal</i> | 1412 | 417 | 14,150 | Miller Cr. 1/2 Acs, Sec. 1 "Twin note" 1/2 Acs, Sec. 1 Lot 24 1/2 Acs |
| " | " | | " | " | " " " | 1412 | 417 | | " |
| " | " | | " | " | Donald Douglas J. Black, <i>etal</i> | 1412 | 417 | 27,110 | " |

INDIRECT or MORTGAGEE Index to Real Estate Mortgages — Greenville County, S. C.

REG. U. S. PAT. OFFICE *Chas McCott* County Indexes Since 1888 An Identifying Trade Mark

☞ Open at Proper Tab according to First Letter or Letters of Name and refer to Buff Sub-Index sheet for page reference.

COTT FAMILY NAME INDEX No. 75 © 1949
MADE BY THE COTT INDEX COMPANY, COLUMBUS, OHIO
SOLD BY WALKER, EVANS & COGSWELL CO., CHARLESTON, S.C.

(CCC)

| FILE NUMBER | MORTGAGEES | GIVEN NAMES | GIVEN NAMES | GIVEN NAMES | MORTGAGORS | BOOK | PAGE | Amount | BRIEF DESCRIPTION, LOCATION, ETC. |
|------------------------|--------------|-------------|----------------|-------------|---------------------------------------|-------------------|------|--------|--|
| DATE OF RECORD | FAMILY NAMES | ABCDEFGHIJ | IJKLMNO | PQRSTUVWXYZ | | | | | (Not Warranted) |
| 11233 Oct. 10, 1977 | Collateral | | Investment Co. | | Anthony Angone, et al | 1412 | 439 | 22,900 | Sweet Vista Lot 17 Sutter Dr. |
| 11266 Oct. 10, 1977 | " | | " | " | Madison meadows, Jr. | 1412 | 465 | 29,900 | also 100 sq ft. Lot 53 Oakview Sec. 1-A |
| 11175 Oct. 19, 1977 | " | | " | " | Doris W. Simpson | Re-Record 1412 | 511 | 21,700 | cancel. mtg. for orig. see CG 4 BK. 1409 P. 444 Lot 17 |
| " | " | | " | " | " " " | Re-Record 1412 | 512 | | Quitclaim to Chestnut Hill |
| 11255 Oct. 10, 1977 | " | | " | " | Luther Still, et al | 1412 | 442 | 23,500 | Shill Rd. Pt. lot 89 & lot 90 Sounder |
| 11503 Oct. 12, 1977 | " | | " | " | James B. Jones, et al | 1412 | 667 | 35,150 | sec. III Lot 5 Chestfield Est. |
| 11759 Oct. 14, 1977 | " | | " | " | Lucy B. Foster | 1412 | 884 | 8,850 | Big Bay Heights Lot 3 Big Bay Dr. (Old Augustable) |
| 11845 Oct. 14, 1977 | " | | " | " | Richard W. M ^c Alister, Jr | 1412 | 929 | 25,300 | Lot 7 Sunrise Dr. |
| 11873 Oct. 14, 1977 | " | | " | " | Phillip A. Prichard, Jr | 1412 | 963 | 27,700 | Lot 3 Hughes Road |
| 11974 Oct. 17, 1977 | " | | " | " | Doromie Lee Seiber | 1413 | 65 | 16,000 | Pleasant Valley Sec. I Lot 32, Pleasant Ridge Am. |
| 11971 Oct. 17, 1977 | " | | " | " | Ronald Earl Green, Jr | 1413 | 33 | 25,950 | Lot 149 S. Forest Est |
| 12033 Oct. 17, 1977 | " | | " | " | Timothy A. Ballen, Jr | 1413 | 91 | 22,750 | 4 Downer St. lot. Buist Circle Lot 13 Cor. Buist Am. & Ashley Am |
| 12142 Oct. 18, 1977 | " | | " | " | Charles E. M ^c Neil, et al | 1413 | 211 | 36,450 | Adams Mill Est. Lot 57 Whitestone Court |
| 12086 Oct. 18, 1977 | " | | " | " | Robert David Young, Jr | 1413 | 254 | | Partly see Em. bk. 1294 pg. 253 Release by judgment Roll 77. 4046 |
| 12337 Oct. 20, 1977 | " | | " | " | Modell Allgood | 1413 | 381 | 20,050 | Lot William Street |
| 12700 Oct. 24, 1977 | " | | " | " | Laurence C. Smith | 1413 | 704 | 26,950 | Lot 1 Moorement ave. |

INDIRECT or MORTGAGEE Index to Real Estate Mortgages — Greenville County, S. C.

REG. U. S. PAT. OFFICE *Chas McCott* County Indexes Since 1888 An Identifying Trade Mark

Open at Proper Tab according to First Letter or Letters of Name and refer to Buff Sub-Index sheet for page reference.

COTT FAMILY NAME INDEX No. 75 © 1949
MADE BY THE COTT INDEX COMPANY, COLUMBUS, OHIO
SOLD BY WALKER, EVANS & COGSWELL CO., CHARLESTON, S.C.

| FILE NUMBER DATE OF RECORD | MORTGAGEES FAMILY NAMES | GIVEN NAMES ABCDEFGHIJ | GIVEN NAMES JKLMNO | GIVEN NAMES PQRSTUVWXYZ | MORTGAGORS | BOOK | PAGE | Amount | BRIEF DESCRIPTION, LOCATION, ETC. (Not Warranted) |
|-------------------------------|----------------------------|---------------------------|-----------------------|----------------------------|---|------|------|--------|---|
| 12744 Oct. 24, 1977 | Collateral | | | | Investment Co. | | | | |
| " | " | | | | Karl N. Caldwell, et al | 1413 | 735 | 31,150 | Re-Record convent. mtg. for orig. see P.E.M St. 1412 Pg. 251. Lot 157 |
| " | " | | | | " " " " | 1413 | 735 | | Re-Record near Park also Pers. Prop. |
| 12694 Oct. 24, 1977 | " | | | | Richard A. Nail | 1413 | 695 | 27,550 | Lot 161 Belle meade |
| 12746 Oct. 24, 1977 | " | | | | Moseley, Jr. Lehman Mull | 1413 | 756 | 22,050 | Unit 12 Stanley St. Harbor Belle meade |
| 12883 Oct. 25, 1977 | " | | | | Vittorio C.C. Cho | 1413 | 822 | 26,950 | Lot 124 W. Duncheater Blvd. |
| 12930 Oct. 26, 1977 | " | | | | Bishop, et al Mrs. Ruth E. Rocky Shore | 1413 | 902 | 20,550 | H. lot 44 Crescent Terrace Centenary Sec. 1 |
| 12956 Oct. 26, 1977 | " | | | | et al Jeddy L. Muckler | 1413 | 919 | 24,350 | Lot 28 Safford Dr., Pleasant Valley |
| 13513 Oct. 26, 1977 | " | | | | Jesse Thompson | 1413 | 941 | 16,950 | Lot 453 Katomas ave. Clyburne apt. |
| 12885 Oct. 26, 1977 | " | | | | Harry Hayes, et al | 1413 | 853 | 25,400 | H. lot 17 Sunset ave., Dundee" |
| 13034 Oct. 27, 1977 | " | | | | Russell P. Price, et al | 1414 | 4 | 36,150 | lots 72 & 73 Terrace (Mable ave.) also Pers. Prop. |
| 13373 Oct. 27, 1977 | " | | | | et al Olen Scott Baldwin | 1414 | 9 | 42,750 | Lot 77 Yorkspur Dr., Valleybrook |
| 13075 Oct. 27, 1977 | " | | | | James D. Grant, et al | 1414 | 31 | 26,950 | Lot 7 Deer Creek Ch., Cockade |
| 13154 Oct. 27, 1977 | " | | | | Luther Clayton Johnson | 1414 | 57 | 20,150 | Lot 273 Camden Dr. Sec. 2 Stutter Dr. "Myrtle" etc. etc. |
| 13187 Oct. 23, 1977 | " | | | | Edward J. Sidel, et al | 1414 | 122 | 27,150 | lots 20, 21, & H. lot 68 white pine apt. |
| 13224 Oct. 29, 1977 | " | | | | et al Merris Mable Jordan | 1414 | 140 | 26,500 | Lot 13, Parkside Ave. "Kempston" also Pers. Prop. |
| 13255 Oct. 23, 1977 | " | | | | Robert Lee Davis, et al | 1414 | 20 | 21,500 | lots 30 & 37 Woodbine St. |

INDIRECT or MORTGAGEE Index to Real Estate Mortgages — Greenville County, S. C.

REG. U. S. PAT. OFFICE *Chas. M. Cotta* County Indexes Since 1888 An Identifying Trade Mark

 Open at Proper Tab according to First Letter or Letters of Name and refer to Buff Sub-Index sheet for page reference.

COTT FAMILY NAME INDEX No. 75 © 1949
MADE BY THE COTT INDEX COMPANY, COLUMBUS, OHIO
SOLD BY WALKER, EVANS & COGSWELL CO., CHARLESTON, S.C.

(PRV)

| FILE NUMBER DATE OF RECORD | MORTGAGEES FAMILY NAMES | GIVEN NAMES ABCDEFGHIJ | GIVEN NAMES JKLMNO | GIVEN NAMES PQRSTUVWXYZ | MORTGAGORS | BOOK | PAGE | Amount | BRIEF DESCRIPTION, LOCATION, ETC. (Not Warranted) |
|-------------------------------|----------------------------|---------------------------|-----------------------|----------------------------|-----------------------------|------|------|-----------------------|--|
| 13338 Oct. 28, 1977 | Collateral | | Investment | Co. | James W. Logan, et al | 1414 | 234 | 18,350 ^{.00} | Lot 200 Augusta Rd. Lanoka |
| 13431 Oct. 31, 1977 | " | | " | " | James M. Reid, et al | 1414 | 337 | 32,050 ^{.00} | Hydr. Mauldin Lot 45 Deade St. "Bishop |
| 13449 Oct. 31, 1977 | " | | " | " | Ronald D. Taylor, et al | 1414 | 401 | 35,000 ^{.00} | Shella, also Leno. Prof. Lot 17 Sunset St. Grandview |
| 13637 Nov. 1, 1977 | " | | " | " | Charles W. Selby, et al | 1414 | 533 | 20,250 ^{.00} | Lot 2 |
| 13649 Nov. 1, 1977 | " | | " | " | Michael Burton Richards | 1414 | 562 | 25,900 ^{.00} | " Canterbury, also Leno. Prof. Lot 11 Solomon St. sec. II |
| 13650 Nov. 1, 1977 | " | | " | " | James E. Hazard, et al | 1414 | 566 | 31,000 ^{.00} | " " Woodfields" sec. B Lot 25 71 1/2 lot 25 1/2 Fordhall |
| 13663 Nov. 1, 1977 | " | | " | " | James A. Payne, et al | 1414 | 580 | 30,000 ^{.00} | " Parkers Lane" Lot 11 Beechy Wilson Rd. |
| 13874 Nov. 2, 1977 | " | | " | " | James B. Lawrence, et al | 1414 | 718 | 25,000 ^{.00} | correct. mtg. for orig. see C&M Bk. 141 p. 194 Lot 6 S.C. Hwy 101 Blue Ridge Hydr. |
| " | " | | " | " | " " " " | 1414 | 718 | | |
| 13874 Nov. 2, 1977 | " | | " | " | Steve J. Richardson | 1414 | 721 | 18,350 ^{.00} | correct. mtg. for orig. see C&M Bk. 141 p. 226 Lot 15 Oakhill Dr. "Oakhill" |
| " | " | | " | " | " " " " | 1414 | 721 | | |
| 13918 Nov. 3, 1977 | " | | " | " | Matthew C. Flemming | 1414 | 887 | | Jan mtg. by Rem Bk. 1370 pg. 947 Release Lien by Judgment Rule 77-3937 |
| 13972 Nov. 3, 1977 | " | | " | " | Robert L. Selby, et al | 1414 | 807 | 25,950 ^{.00} | also Leno. Prof. Lot 20 Canterbury sec. I |
| 13972 Nov. 3, 1977 | " | | " | " | Charles Wallace Whittenberg | 1414 | 815 | 29,500 ^{.00} | " Belle meadow" Lot 73 E. Dorchester Blvd. |
| 14008 Nov. 3, 1977 | " | | " | " | Roger D. Donald, et al | 1414 | 834 | 22,750 ^{.00} | Lot 11 Clemson ave. |
| 14010 Nov. 3, 1977 | " | | " | " | Fred H. Wright, et al | 1414 | 837 | 22,953 ^{.00} | Westwood, Austin, sp. Sville Lot 293 Willowville Dr. sec. 4 |

INDIRECT or MORTGAGEE Index to Real Estate Mortgages — Greenville County, S. C.



REG. U. S. PAT. OFFICE *Chas. M. Cotts* County Indexes Since 1888 An Identifying Trade Mark




Open at Proper Tab according to First Letter or Letters of Name and refer to Buff Sub-Index sheet for page reference.

COTT FAMILY NAME INDEX No. 75 © 1949
MADE BY THE COTT INDEX COMPANY, COLUMBUS, OHIO
SOLD BY WALKER, EVANS & COGSWELL CO., CHARLESTON, S. C.

| FILE NUMBER DATE OF RECORD | MORTGAGEES FAMILY NAMES | GIVEN NAMES ABCDEFGHIJ | GIVEN NAMES JKLMNO | GIVEN NAMES PQRSTUVWXYZ | MORTGAGORS | BOOK | PAGE | Amount | BRIEF DESCRIPTION, LOCATION, ETC. (Not Warranted) |
|-------------------------------|----------------------------|---------------------------|-----------------------|----------------------------|-----------------------------|------|------|--------|--|
| 14036 Nov. 4, 1977 | Collateral | | | | Fritz D. Zellmer, et al | 1714 | 878 | .00 | "Highland Small" |
| 14125 Nov. 4, 1977 | " | | | | Investment Co. | | | 37,233 | St. Lot 556 Montclair ave. |
| 14115 Nov. 7, 1977 | " | | | | " | 1717 | 117 | .00 | and Highways |
| 14122 Nov. 4, 1977 | " | | | | Charles S. Saunders | | | 21,553 | Lot 172 Langston St. Jones |
| 14177 Nov. 4, 1977 | " | | | | Jess D. Sealing | 1717 | 123 | 15,553 | Lot 3 Langston St. |
| 14221 Nov. 7, 1977 | " | | | | William King Lanning, et al | 1717 | 157 | 30,033 | also 2nd High. |
| 14214 Nov. 7, 1977 | " | | | | " | | | .00 | Lot 104 2nd Street Forest |
| 14317 Nov. 7, 1977 | " | | | | Angus Ellis Huff, et al | 1717 | 137 | 30,733 | Middleton, also 2nd High. |
| 14363 Nov. 7, 1977 | " | | | | " | | | .00 | Lot 127 Montgomery Ave, Charlotte |
| 14414 Nov. 8, 1977 | " | | | | Perry Adam Morgan | 1412 | 54 | 34,058 | Lot Loring St. |
| 14402 Nov. 8, 1977 | " | | | | William Nathaniel Jones | 1415 | 82 | 19,973 | "Pleasant Valley" |
| 14425 Nov. 3, 1977 | " | | | | " | | | .00 | Lot 243 Palmetto ave. |
| 14427 Nov. 3, 1977 | " | | | | Kenneth Whitte, et al | 1415 | 133 | 17,733 | Stonewood, 2nd St. Ave |
| 14428 Nov. 3, 1977 | " | | | | " | | | .00 | Lot 57 Broadlawn Dr. |
| 14460 Nov. 3, 1977 | " | | | | George W. Dixon, et al | 1415 | 156 | 19,027 | Be-Record |
| | " | | | | " " " " | 1415 | 156 | | Be-Record |
| | " | | | | " " " " | 1415 | 156 | | Be-Record |
| | " | | | | Vernon L. Alford, Jr. | | | .00 | correct. mtg. for orig. see E 64 |
| | " | | | | Robert Watson Hamrell | 1415 | 234 | 32,950 | St. 1412 1/2 St. Lot 18 |
| | " | | | | " | | | .00 | Charlotte St. |
| | " | | | | Harry E. Roker, et al | 1415 | 240 | 27,050 | 77-10188 Sec. 1 |
| | " | | | | " | | | .00 | fixtures - Lot 95 Sunny Slopes |
| | " | | | | Bobby E. Mahaffey, et al | 1415 | 253 | 22,553 | Terrell, also 2nd High |
| | " | | | | " | | | .00 | Lot 8 Lelma Dr. Oaklind |
| | " | | | | Vernon L. Alford, Jr. | 1415 | 256 | 27,503 | Westwood, Sec. 1, S. Willey |
| | " | | | | " | | | .00 | Lot 177 Sherwood Lane |
| | " | | | | Jerry M. Cooper, et al | 1415 | 201 | 25,103 | N. Lot |
| | " | | | | " | | | .00 | Lot 51 Cox Dr. Sunny Acres |
| | " | | | | " | | | .00 | Super. Sec. 1 |
| | " | | | | " | | | .00 | Lot 15 Sunny Dr. Sunny |
| | " | | | | " | | | .00 | Rockvale |
| | " | | | | " | | | .00 | Lot 242 Camden Dr. Sec 2 |

INDIRECT or MORTGAGEE Index to Real Estate Mortgages — Greenville County, S. C.

REG. U. S. PAT. OFFICE *Chas McClellan* County Indexes Since 1888 An Identifying Trade Mark

 Open at Proper Tab according to First Letter or Letters of Name and refer to Buff Sub-Index sheet for page reference.

COTT FAMILY NAME INDEX No. 75 © 1949
MADE BY THE COTT INDEX COMPANY, COLUMBUS, OHIO
SOLD BY WALKER, EVANS & COGSWELL CO., CHARLESTON, S.C.

1
(EEF)

| FILE NUMBER DATE OF RECORD | MORTGAGEES FAMILY NAMES | GIVEN NAMES ABCDEFGH | GIVEN NAMES IJKLMNO | GIVEN NAMES PQRSTUVWXYZ | MORTGAGORS | BOOK | PAGE | Amount | BRIEF DESCRIPTION, LOCATION, ETC. (Not Warranted) |
|-------------------------------|----------------------------|-------------------------|------------------------|----------------------------|--|-------------------|------|--------|---|
| 14529 Nov. 9, 1977 | Collateral | | | | Vincent W. Nerley | 1415 | 343 | 11,000 | woodside mills, Dingley 30 acres Lot 114 E. Eighth St., Sec. 2 |
| 14736 Nov. 10, 1977 | " | | " | " | Tommy Earl Kirby, et al | 1415 | 404 | 53,900 | Belham woods, Sec. 1, also see Prop. Lot 57 Rainier Lane |
| 14773 Nov. 13, 1977 | " | | " | " | Anna J. Simpson et al | 1415 | 517 | 25,600 | Brookforest Lot 34 Farmout ave. |
| 14816 Nov. 14, 1977 | " | | " | " | Johnnie Melvin Reid, Jr. et al | ✓ | ✓ | ✓ | 77-10352 fixtures - 307 Blossom Dr. |
| 14781 Nov. 14, 1977 | " | | " | " | Richard J. Seward et al | 1415 | 555 | 18,400 | Lot, Wilton St. "Kennedy Park" |
| 14831 Nov. 14, 1977 | " | | " | " | Johnnie Melvin Reid, Jr. Eaton, et al | 1415 | 588 | 21,500 | Lot 145 Blossom Dr., Dixie Mfg. |
| 14879 Nov. 14, 1977 | " | | " | " | Richard William | 1415 | 618 | 22,800 | Lot 28 Birchcliffe Dr. |
| 14874 Nov. 14, 1977 | " | | " | " | Carl Ellenburg Hicks | 1415 | 637 | 31,500 | Lot 85 Anson Dr., Anson Park |
| 14970 Nov. 14, 1977 | " | | " | " | Margaret Emtrig, et al et al | 1415 | 673 | 26,050 | Lot 67 Chestnut Mills Park |
| 14972 Nov. 14, 1977 | " | | " | " | William J. Ferrell, Jr. et al | 1415 | 679 | 33,500 | Lot 187 Trent Dr., Anson |
| 15133 Nov. 15, 1977 | " | | " | " | Paul Lewis Bailey | Re-Record 1415 | 812 | 53,900 | correct. mty. For orig. see R 64 Bk. 1411 Pg. 897 Lot 94 Brook Dr. Pine Brook Forest Sec. 1 also see Prop. |
| " " | " | | " | " | " " " | 1415 | 812 | | |
| " " | " | | " | " | " " " | 1415 | 812 | | |
| 15177 Nov. 15, 1977 | " | | " | " | Douglas Deming, et al | 1415 | 824 | 48,950 | "Anandale Forest" Lot 42 Pryor Rd., Sec. 1 |
| 15238 Nov. 16, 1977 | " | | " | " | Eddie B. Johnson, et al | 1415 | 934 | 16,900 | Farmers St. St. Ann Lot 13 Weather es. |
| 15344 Nov. 16, 1977 | " | | " | " | Danny E. Mahaffey, et al | 1415 | 974 | 28,000 | Lot 31 Woodcliff |

INDIRECT or MORTGAGEE Index to Real Estate Mortgages — Greenville County, S. C.

REG. U. S. PAT. OFFICE *Chas McCott* County Indexes Since 1888 An Identifying Trade Mark


Open at Proper Tab according to First Letter or Letters of Name and refer to Buff Sub-Index sheet for page reference.

COTT FAMILY NAME INDEX No. 75 © 1949
MADE BY THE COTT INDEX COMPANY, COLUMBUS, OHIO
SOLD BY WALKER, EVANS & COGSWELL CO., CHARLESTON, S. C.

| FILE NUMBER DATE OF RECORD | MORTGAGEES FAMILY NAMES | GIVEN NAMES ABCDEFGHIJ | GIVEN NAMES JKLMNO | GIVEN NAMES PQRSTUVWXYZ | MORTGAGORS | BOOK | PAGE | Amount | BRIEF DESCRIPTION, LOCATION, ETC. (Not Warranted) |
|-------------------------------|----------------------------|---------------------------|-----------------------|----------------------------|--------------------------|------|------|-----------|--|
| 15351 Nov. 14, 1977 | Collateral | | | Investment Co. | Charles Wilton Mullis | 1415 | 981 | 29,950.00 | Lane Langley drgts. Duille #1 Pl. lots 35+31 Hawthorne |
| 15443 Nov. 17, 1977 | " | | | " | Nathaniel J. Ellis | 1416 | 43 | | mtg. assigned to Danielson Fed. S. & L. Assn. - for mtg. All R Em Book 1392 pg. 139 + re-issued Book 1396 pg. 639 |
| " | " | | | " | " | 1416 | 43 | | |
| " | " | | | " | " | 1416 | 43 | | |
| 15370 Nov. 17, 1977 | " | | | " | J. D. Riddle, et al | 1416 | 112 | | For mtg. - see R Em Bk. 1343 pg. 971 Release lien by judgment + see 77-4395 |
| 15370 Nov. 17, 1977 | " | | | " | Roger L. Lindsey, et al | 1416 | 113 | | Release lien by judgment + see 77-4396 - for mtg. - see R Em Bk. 1297 pg. 79 + re-issued, mtg pg. 628 |
| " | " | | | " | " | 1416 | 113 | | |
| 15095 Nov. 18, 1977 | " | | | " | Michael A. Brown | 1416 | 111 | 25,725.00 | Lot 13-3 Memorial Dr. S. front drgts. |
| 15051 Nov. 18, 1977 | " | | | " | James G. McCullough | 1416 | 275 | 26,525.00 | Lot 12 E. Littlewood Dr., Sally, Sec 6 |
| 15884 Nov. 22, 1977 | " | | | " | Richard J. Brewer, et al | 1416 | 403 | 28,371.00 | Lot 221 Amy Lane, Colonial Brookside |
| 15738 Nov. 22, 1977 | " | | | " | Roger Dale Riley, et al | 1416 | 426 | 22,533.00 | Lot 1 Memorial Dr., Brookside |
| 15744 Nov. 22, 1977 | " | | | " | James D. Cant, et al | 1416 | 517 | 20,753.00 | Invest. mtg. for mtg. see R Em Bk. 1414 pg. 31, lot 7 S. Wood Dr. Valleybrook |
| " | " | | | " | " | 1416 | 517 | | |
| 15942 Nov. 22, 1977 | " | | | " | Donald Earl Pittman | 1416 | 511 | 27,750.00 | 1 Westwood, Similla, also see Top Lot 251 Westwood Dr. Sec. 114 |
| 15731 Nov. 22, 1977 | " | | | " | John J. Szegony, et al | 1416 | 518 | 21,710.00 | Chrysalis Dr. Westwood, Sec. 114, Similla Lot 284 W. Copeland Dr. + |
| 16026 Nov. 23, 1977 | " | | | " | John P. Keller, et al | 1416 | 607 | 34,550.00 | Lot 135 Berea Forest, Sec. 2 |

INDIRECT or MORTGAGEE Index to Real Estate Mortgages — Greenville County, S. C.

REG. U. S. PAT. OFFICE *Chas McCott* County Indexes Since 1888 An Identifying Trade Mark

 Open at Proper Tab according to First Letter or Letters of Name and refer to Buff Sub-Index sheet for page reference.

COTT FAMILY NAME INDEX No. 75 © 1949
MADE BY THE COTT INDEX COMPANY, COLUMBUS, OHIO
SOLD BY WALKER, EVANS & COGSWELL CO., CHARLESTON, S.C.

1
(777)

| FILE NUMBER DATE OF RECORD | MORTGAGEES FAMILY NAMES | GIVEN NAMES ABCDEFGHIJ | GIVEN NAMES JKLMNO | GIVEN NAMES PQRSTUVWXYZ | MORTGAGORS | BOOK | PAGE | Amount | BRIEF DESCRIPTION, LOCATION, ETC. (Not Warranted) |
|-------------------------------|----------------------------|---------------------------|-----------------------|----------------------------|---|------|------|--------|--|
| 16107 Nov. 23, 1977 | Collateral | | | | Investment Co. Jack Terrell Griggs, et al | 1416 | 670 | 31,000 | Greenbrier Lot 76 Ivy Dr. (Quey) |
| 16100 Nov. 23, 1977 | " | | " | " | Bobby Freeman, et al | 1416 | 684 | 17,550 | Pt. Lot 5 Wilton St. |
| 16166 Nov. 23, 1977 | " | | " | " | Bobby E. Kennedy | 1416 | 752 | 11,100 | Woodside Mills, Sec. C Lot 44 E. Seventh St., |
| 16218 Nov. 25, 1977 | " | | " | " | David A. White, et al | 1416 | 833 | 25,500 | Lot 42 Sheffield Dr. Sec. 1 "Homestead area" Hill Spg. W. also Pers. Prop. |
| 16310 Nov. 24, 1977 | " | | " | " | Phillip Edward Sykes, et al | 1416 | 922 | 37,500 | Lot 24 also Pers. Prop. |
| 16367 Nov. 28, 1977 | " | | " | " | Ronald James Cole, et al | 1416 | 955 | 63,055 | Great H. Lot 35 Junestown - bet. N. meadow hpts. |
| 16474 Nov. 28, 1977 | " | | " | " | Richard A. Amick, et al | 1417 | 5 | 24,500 | Lot 25 meadow crest cr. |
| 16502 Nov. 29, 1977 | " | | " | " | Ronald Clyde Leely, et al | 1417 | 63 | 33,000 | Forest, Sec. II Lot 133 Wilma Dr. Berea Pers. Prop. |
| 16984 Dec. 2, 1977 | " | | " | " | Frederic Z. Hensley, et al | 1417 | 467 | 35,950 | Lot 3 E. Lee Rd., also |
| 17108 Dec. 2, 1977 | " | | " | " | Joseph B. Harrison | 1417 | 602 | 26,950 | Lot 18 Staunton Ct. |
| 17149 Dec. 5, 1977 | " | | " | " | Phillip B. Mahley, et al | 1417 | 665 | 11,650 | Bleachley Village Lot 62 Brookline Union |
| 17160 Dec. 5, 1977 | " | | " | " | Aubrey E. Doherty, et al | 1417 | 693 | 35,000 | Killborough, Sec. III Lot 134 Liberty Lane |
| 17166 Dec. 5, 1977 | " | | " | " | Gerry Lee Joffe, et al | 1417 | 698 | 13,950 | Lot |
| 17153 Dec. 5, 1977 | " | | " | " | Wilmer Evans, Jr., et al | 1417 | 705 | 17,200 | Thasunt Valley Pt. Lot 399 Pasadena ave. |
| 17153 Dec. 5, 1977 | " | | " | " | Josiah Parker, et al | 1417 | 708 | 18,950 | Lot, Normand hpts. |

INDIRECT or MORTGAGEE Index to Real Estate Mortgages — Greenville County, S. C.

REG. U. S. PAT. OFFICE *Chester* County Indexes Since 1888 An Identifying Trade Mark

Open at Proper Tab according to First Letter or Letters of Name and refer to Buff Sub-Index sheet for page reference.

COTT FAMILY NAME INDEX No. 75 © 1949
MADE BY THE COTT INDEX COMPANY, COLUMBUS, OHIO
SOLD BY WALKER, EVANS & COGSWELL CO., CHARLESTON, S.C.

| FILE NUMBER DATE OF RECORD | MORTGAGEES FAMILY NAMES | GIVEN NAMES ABCDEFGH | GIVEN NAMES IJKLMNO | GIVEN NAMES PQRSTUVWXYZ | MORTGAGORS | BOOK | PAGE | Amount | BRIEF DESCRIPTION, LOCATION, ETC. (Not Warranted) |
|-------------------------------|----------------------------|-------------------------|------------------------|----------------------------|----------------------------|------|------|--------|---|
| 17268 Dec. 5, 1977 | Collateral | | | Investment Co. | Alberta B. Smith | 1417 | 741 | 7,500 | Judson mill village Lot 24, 9th St. Sec. V |
| 17410 Dec. 6, 1977 | " | | " | " | David E. Nicholls | 1417 | 870 | 30,400 | Cr. "Chestnut Hills No. 1" Lot 43 Kathryn Cr. (Kathrynans) |
| 17478 Dec. 7, 1977 | " | | | Investment Co. | Clare Burton et al | 1417 | 936 | 31,950 | Billie Moody See III Lot 320 Pine Creek Dr. |
| 17596 Dec. 8, 1977 | " | | | " | Eugene Dennis Spear et al | 1418 | 56 | 45,950 | Lot 136, "Coak Hills" "Lower est." also Pers. Prop. |
| 17649 Dec. 9, 1977 | " | | " | " | Charlton Austin Armstrong | 1418 | 101 | 79,350 | Lot 18 "Londrosa Rd., sec. C-1" |
| 17652 Dec. 9, 1977 | " | | " | " | Monsie N. Flaster et al | 1418 | 105 | 29,550 | "Pine Hill Village" Lot 45 Cashmere Dr. |
| 17753 Dec. 9, 1977 | " | | " | " | Robbie Joe Allman | 1418 | 157 | 15,450 | "Pleasant Valley" Lot 277 "Pancake" and Canterbury, sec. 1, also Pers. Prop. |
| 17794 Dec. 12, 1977 | " | | " | " | Terry Anthony King et al | 1418 | 224 | 21,900 | Lot 36 "Quinn Place" |
| 18012 Dec. 13, 1977 | " | | " | " | James E. Morgan | 1418 | 381 | 18,011 | Lot 10 Eighth St. Judson mills village, sec. 5. Court. Mtg. for orig. see 66 9 29 12 14 14 14 274 |
| 13317 Dec. 13, 1977 | " | | " | " | Robert D. Falken et al | 1417 | 320 | 33,711 | 4000 sq. ft. Sec. 2 Lot 127 "Carter & S. Dr." for mtg. see Rem. Bk. 13 85 pp. 6 6 3 |
| 18034 Dec. 13, 1977 | " | | " | " | Randall E. Fuller et al | 1418 | 522 | | Release lien by Judgment Roll 77-5224 |
| 18034 Dec. 13, 1977 | " | | " | " | Betty A. Gordon | 1418 | 523 | | for mtg. see Rem. Bk. 13 85 pp. 4 2 Release lien by Judgment Roll 77-5227 |
| 18160 Dec. 15, 1977 | " | | " | " | James Eugene Freeman et al | 1418 | 524 | | for mtg. see Rem. Bk. 11 79 pp. 121 Release lien by Judgment Roll 77-5229 |
| 18212 Dec. 14, 1977 | " | | " | " | Marshall Oscar Raines | 1418 | 566 | 24,500 | also Pers. Prop. Lot 11 Memorial Dr. Est. |
| 18212 Dec. 15, 1977 | " | | " | " | Lyndal L. Jones | 1418 | 643 | 24,500 | Canterbury, sec. 1 Lot 47 "Church Day St." |

INDIRECT or MORTGAGEE Index to Real Estate Mortgages — Greenville County, S. C.

REG. U. S. PAT. OFFICE *Chas. McCott* County Indexes Since 1888
An Identifying Trade Mark

 Open at Proper Tab according to First Letter or Letters of Name and refer to Buff Sub-Index sheet for page reference.

COTT FAMILY NAME INDEX No. 75 © 1949
MADE BY THE COTT INDEX COMPANY, COLUMBUS, OHIO
SOLD BY WALKER, EVANS & COGSWELL CO., CHARLESTON, S.C.

1
(1100)

| FILE NUMBER DATE OF RECORD | MORTGAGEES FAMILY NAMES | GIVEN NAMES ABCDEFGHIJ | GIVEN NAMES JKLMNO | GIVEN NAMES PQRSTUVWXYZ | MORTGAGORS | BOOK | PAGE | Amount | BRIEF DESCRIPTION, LOCATION, ETC. (Not Warranted) |
|-------------------------------|----------------------------|---------------------------|-----------------------|----------------------------|--|------|------|---------------|---|
| 18273 Dec. 15, 1977 | Collateral | | | | Willie Marie Williams <i>etal</i> | 1418 | 663 | .00 18,450 | argusta Leaf Ranches Lot 233 Hatling ave. |
| 18305 Dec. 16, 1977 | " | | " | " | Neil W. Castellucci <i>sr. etal</i> | 1418 | 719 | .00 23,200 | Westwood, sec. 1, Denville Lot 35 Danwood Ct. |
| 18333 Dec. 16, 1977 | " | | " | " | Peter Maurice St. Clair <i>etal</i> | 1418 | 744 | .00 24,500 | mackenzi Dr. Salenild also Prop. Lot 163 Cor. Ricards Dr. + sec. 2, also the sub. |
| 18374 Dec. 16, 1977 | " | | " | " | John Franklin Collins | 1418 | 755 | .00 37,500 | Lot 122 Orchard acres, Park |
| 18404 Dec. 16, 1977 | " | | " | " | Dorothy A. Reynolds | 1418 | 782 | .00 32,700 | Lot 61 Anon Dr., Anon Park |
| 18404 Dec. 16, 1977 | " | | " | " | Dary L. Shelton, <i>etal</i> | 1418 | 785 | .00 28,000 | Lot 197 Kent Dr., Anon Park |
| 18404 Dec. 16, 1977 | " | | " | " | Dale Victor Sorenson | 1418 | 796 | .00 29,150 | Super Hwy. Home Sites Lot 112 Broad Vista Blvd. |
| 18411 Dec. 16, 1977 | " | | " | " | Harold Lewis, <i>etal</i> | 1418 | 807 | .00 18,500 | woodside mills, sec. A Lot 118 woodside ave. |
| 18483 Dec. 19, 1977 | " | | " | " | Clifford Harrison | 1418 | 900 | .00 8,650 | Dallan Dr. Lot 111 woodville ave., |
| 18519 Dec. 19, 1977 | " | | " | " | Stewart Clark, Jr. <i>etal</i> | 1418 | 932 | .00 30,900 | Woodfieldy Lot 132 Pine wood Lane |
| 18728 Dec. 20, 1977 | " | | " | " | Thurmond A. Seward | 1419 | 62 | .00 30,800 | Lot 4 S. Forest Est. South St. Ebenzer Hgt. |
| 18761 Dec. 20, 1977 | " | | " | " | John Thomas Walton, <i>etal</i> | 1419 | 89 | .00 20,850 | Lot 13 Thunder Rd. |
| 18765 Dec. 20, 1977 | " | | " | " | Lavera C. Hyatt <i>etal</i> | 1419 | 100 | .00 35,000 | Leppetice, also Sec. Prop. Lot 158 Hamlock Dr., sec. 3 |
| 18845 Dec. 21, 1977 | " | | " | " | William N. Bayle, Jr. | 1419 | 185 | .00 42,000 | Lot 248 Tower Est. |
| 18839 Dec. 21, 1977 | " | | " | " | Betty F. Harrow | 1419 | 196 | .00 25,750 | Westwood, sec. 1 Lot 38 Westwood Dr. |
| 18927 Dec. 21, 1977 | " | | " | " | Eleanor M. Webb, <i>etal</i> | 1419 | 252 | .00 37,550 | Hillsborough, sec. 1, Mauldin Lot 41 Aldercrest Dr. |

INDIRECT or MORTGAGEE Index to Real Estate Mortgages — Greenville County, S. C.

REG. U. S. PAT. OFFICE *Chas McCott* County Indexes Since 1888 An Identifying Trade Mark

Open at Proper Tab according to First Letter or Letters of Name and refer to Buff Sub-Index sheet for page reference.

COTT FAMILY NAME INDEX No. 75 © 1949
MADE BY THE COTT INDEX COMPANY, COLUMBUS, OHIO
SOLD BY WALKER, EVANS & COGSWELL CO., CHARLESTON, S.C.

| FILE NUMBER DATE OF RECORD | MORTGAGEES FAMILY NAMES | GIVEN NAMES ABCDEFGHIJ | GIVEN NAMES JKLMNO | GIVEN NAMES PQRSTUVWXYZ | MORTGAGORS | BOOK | PAGE | Amount | BRIEF DESCRIPTION, LOCATION, ETC. (Not Warranted) |
|-------------------------------|----------------------------|---------------------------|-----------------------|----------------------------|-----------------------------|------|------|--------|--|
| 18941 Dec. 22 1977 | Collateral | | | Investment Co. | Kenneth Wayne Pryor | ✓ | ✓ | ✓ | 77-11735 Rd. Mauldin furniture - Lot 4 Adams mill S. Forest Est. |
| 18943 Dec. 22 1977 | " | | " | " | Robert L. Butler, etal | 1419 | 314 | 25,650 | Lot 142 Springfield Cr. Brookside, sec. 1, also Bro. Prop |
| 18953 Dec. 22 1977 | " | | " | " | Kenneth Wayne Pryor | 1419 | 317 | 58,533 | Lot 4 Adams mill Cd. Village, sec. 6 |
| 18951 Dec. 22 1977 | " | | " | " | Albert Harper, etal | 1419 | 321 | 13,553 | Lot 45 "H" St. Anderson mills "Pleasant valley" |
| 19163 Dec. 27 1977 | " | | " | " | Lisa J. Williams | 1419 | 444 | 17,353 | Lot 176. Lacombe ave. Hill Village |
| 19143 Dec. 27 1977 | " | | " | " | Joseph L. Larringer, etal | 1419 | 475 | 23,953 | Lot 124 Kennedy Dr. "Line "Merrifield Park" sec. 2 |
| 19310 Dec. 28 1977 | " | | " | " | Allan L. Shackelford | 1419 | 607 | 56,500 | Lot 59 Satterway Dr. St. "Blondale" Mauldin |
| 19399 Dec. 27 1977 | " | | " | " | Hermit D. Keller, etal | 1419 | 672 | 26,633 | Lot 74 Springfield Dr. + Son air St. F. |
| 19451 Dec. 28 1977 | " | | " | " | Thomas Delamare, etal | 1419 | 657 | 39,633 | Lot 29 "Westminster Village" "Brookside" sec. 1 |
| 19454 Dec. 23 1977 | " | | " | " | Michael S. Taylor, etal | 1419 | 555 | 41,011 | Lot 13 Adams mill Cd. |
| 19416 Dec. 28 1977 | " | | " | " | John Dunlap, etal | 1419 | 681 | 21,153 | Lot 176 Paramount Park Highlands, also Bro. Prop |
| 19542 Dec. 29 1977 | " | | " | " | Curtis Everett Elmore, etal | 1419 | 772 | 25,953 | Lot 9 Melville ave. Aberdeen Kennedy Park |
| 19634 Dec. 30 1977 | " | | " | " | Sherrwood D. W. Brooks | 1419 | 865 | 27,011 | Lot 171 alpha St. |
| 19632 Dec. 30 1977 | " | | " | " | Samuel L. Hunter, etal | 1419 | 886 | 22,203 | St. lot 274 separate acres Crestline |
| 19629 Dec. 30 1977 | " | | " | " | Robert James Thompson | 1419 | 897 | 22,953 | Lot 27 3rd St. Day St. "College 27th" |
| 19688 Dec. 30 1977 | " | | " | " | Busy Grant | 1419 | 949 | 19,500 | Lot 35 Huntington ave. |

INDIRECT or MORTGAGEE Index to Real Estate Mortgages — Greenville County, S. C.

REG. U. S. PAT. OFFICE *Chas McCott* County Indexes Since 1888 An Identifying Trade Mark

Open at Proper Tab according to First Letter or Letters of Name and refer to Buff Sub-Index sheet for page reference.


COTT FAMILY NAME INDEX No. 75 © 1949
MADE BY THE COTT INDEX COMPANY, COLUMBUS, OHIO
SOLD BY WALKER, EVANS & COGSWELL CO., CHARLESTON, S.C.

1
(H/M)

| FILE NUMBER DATE OF RECORD | MORTGAGEES FAMILY NAMES | GIVEN NAMES ABCDEFGH | GIVEN NAMES IJKLMNO | GIVEN NAMES PQRSTUVWXYZ | MORTGAGORS | BOOK | PAGE | Amount | BRIEF DESCRIPTION, LOCATION, ETC. (Not Warranted) |
|-------------------------------|----------------------------|-------------------------|------------------------|----------------------------|--|-------------------|------|---------------|--|
| 19745 Dec. 30, 1977 | Collateral | | | | Investment Co. | 1419 | 988 | .00 39,500 | Lot 53 Del Norte |
| 19786 Jan. 3, 1978 | " | | " | " | Dary B. Bell | 1420 | 59 | .00 27,550 | Lot 1 Belvue Rd. (Pine St.) |
| 19865 Jan. 3, 1978 | " | | " | " | Luther M ^c Combs, Jr. <i>etal</i> | 1420 | 91 | .00 13,000 | Lot Perry ave. |
| 19997 Jan. 4, 1978 | " | | " | " | Josephus Stry, <i>etal</i> | 1420 | 190 | .00 33,750 | Lot 31 "South forest estate" |
| 20683 Jan. 4, 1978 | " | | " | " | Richard A. Sumrell <i>etal</i> | 1420 | 265 | .00 35,500 | "Glennland forest" Lot 65 wilderness Lane |
| 20174 Jan. 5, 1978 | " | | " | " | Josiah Parker, <i>etal</i> | Re-Record 1420 | 306 | .00 18,950 | correct. mtg. for orig. see R84 BK. 1420 Pg. 306. Lot Newwood |
| " | " | | " | " | " " " | Re-Record 1420 | 306 | .00 | 2 pgs. |
| 20231 Jan. 6, 1978 | " | | " | " | Edwyn E. Kennedy, Jr. <i>etal</i> | 1420 | 343 | .00 28,400 | Dr. "Pinchurst" Lots 78, 19 Blk. C Pinchurst |
| 20344 Jan. 6, 1978 | " | | " | " | David B. Powers, <i>etal</i> | 1420 | 384 | .00 19,300 | Crestmore Dr. Lot 17 1/2 ft. strip |
| 20332 Jan. 6, 1978 | " | | " | " | Michael D. Dyle, <i>etal</i> | 1420 | 390 | .00 21,950 | Lot 101 Saul Rd. Butler P. |
| 20394 Jan. 6, 1978 | " | | " | " | Jackie D. Kelly, <i>etal</i> | 1420 | 413 | .00 13,650 | San Juan Highlands Lot 59 Sunshine ave. |
| 20299 Jan. 6, 1978 | " | | " | " | Charles E. M ^c Neil, <i>etal</i> | Re-Record 1420 | 419 | .00 36,450 | correct. mtg. for orig. see R84 BK. 1413 Pg. 211. Lot 57 |
| " | " | | " | " | " " " " | Re-Record 1420 | 419 | .00 | Whitestone Ct., Adams mill Est. |
| 20488 Jan. 9, 1978 | " | | " | " | William A. H. Walker <i>etal</i> | 1420 | 516 | .00 18,650 | Lot 12 Watson H. Duille Palmyra Dr. "Palmyra" |
| 20699 Jan. 11, 1978 | " | | " | " | Roy L. Moorehead, <i>etal</i> | 1420 | 705 | .00 16,450 | Lot 35 A & Pt. lot 36 A |
| 20784 Jan. 11, 1978 | " | | " | " | Richard Edward Graham, Jr. | 1420 | 745 | .00 48,900 | Dr. Pine valley estate. also by Prop. Lot 10 Cor. Carlton Dr. & Pinchurst |

INDIRECT or MORTGAGEE Index to Real Estate Mortgages — Greenville County, S. C.

REG. U. S. PAT. OFFICE *Chas McCott* County Indexes Since 1888 An Identifying Trade Mark

 Open at Proper Tab according to First Letter or Letters of Name and refer to Buff Sub-Index sheet for page reference.

COTT FAMILY NAME INDEX No. 75 © 1949
MADE BY THE COTT INDEX COMPANY, COLUMBUS, OHIO
SOLD BY WALKER, EVANS & COGSWELL CO., CHARLESTON, S.C.

| FILE NUMBER DATE OF RECORD | MORTGAGEES FAMILY NAMES | GIVEN NAMES ABCDEFGHIJ | GIVEN NAMES JKLMNO | GIVEN NAMES PQRSTUVWXYZ | MORTGAGORS | BOOK | PAGE | Amount | BRIEF DESCRIPTION, LOCATION, ETC. (Not Warranted) |
|-------------------------------|----------------------------|---------------------------|-----------------------|----------------------------|----------------------------------|-------------------|------|--------|---|
| 20786 Jan. 11, 1978 | Collateral | | | | Wilmer Evans, Jr. et al | Re-Record 1420 | 749 | 17,200 | Correct. mtg. for orig. see R & M Bk. 1417 pg. 755. Lot 399 Roadside one. "Pleasant Valley" |
| " " | " | | " | " | " " " " | Re-Record 1420 | 749 | | |
| 20787 Jan. 11, 1978 | " | | " | " | Bobbie Joe Allman | Re-Record 1420 | 752 | 15,450 | Correct. mtg. for orig. see R & M Bk. 1418 pg. 754. Lot 277 Prancer one. "Pleasant Valley" |
| " " | " | | " | " | " " " | Re-Record 1420 | 752 | | |
| 20795 Jan. 11, 1978 | " | | " | " | Bobby Carroll Standridge | 1420 | 755 | 18,950 | "Breakfast" Blk. 2 Lot 8 Woodmont Dr. |
| 20793 Jan. 11, 1978 | " | | " | " | Leonard C. Sutherland | 1420 | 759 | 12,000 | "Lea and Mt." Lot 7 1/2 Wanda one. |
| 20743 Jan. 11, 1978 | " | | " | " | David Earl Prince, et al | 1420 | 712 | | For mtg. see R & M Bl. 1332 pg. 52 Mtg. assign to collateral amount Co. |
| 20815 Jan. 12, 1978 | " | | " | " | Robert M. Brengle | 1420 | 719 | 16,900 | "Sun Lane" mfg. 5 Lot 170 Langston Dr. |
| 21062 Jan. 13, 1978 | " | | " | " | Judy T. Atkins | 1420 | 978 | | For mtg. see R & M Bl. 1381 pg. 846 Release lien from Judgment Roll #77-5604 |
| 21062 Jan. 13, 1978 | " | | " | " | Frank Cornelius Martin III et al | 1420 | 979 | | For mtg. see R & M Bl. 1323 pg. 331 Release lien from Judgment Roll #77-5605 |
| 21062 Jan. 13, 1978 | " | | " | " | Samuel L. Ball, et al | 1420 | 980 | | For mtg. see R & M Bl. 1328 page 533 Release lien from Judgment Roll #77-5605 |
| 21069 Jan. 16, 1978 | " | | " | " | Jacob B. Hill | 1420 | 985 | 13,550 | (Johnson one) Chick. hwy. sp. three Lots 4 & 5 Madison one. |
| 21382 Jan. 16, 1978 | " | | " | " | John L. Abdalla, et al | 1420 | 988 | 23,950 | Lot 244ly one. (Narrison et al.) |
| 21076 Jan. 16, 1978 | " | | " | " | Richard Eugene Hughes | 1420 | 994 | 42,800 | "Narrowhead acres" also see Prop. Lot 13 Homestead Dr. |
| 21283 Jan. 17, 1978 | " | | " | " | Cornell Glenn, Jr. et al | 1421 | 132 | 21,750 | "Shepherd Ark" sec. 11 Lot 14 Miller Dr. |
| 21850 Jan. 23, 1978 | " | | " | " | Jack Samuel Griggs et al | 1421 | 652 | | For mtg. see R & M Bl. 1416 pg. 670 Mtg. assign to Fed. Nat'l Mtg. Assn. |

INDIRECT or MORTGAGEE Index to Real Estate Mortgages — Greenville County, S. C.

REG. U. S. PAT. OFFICE *Chas McCott* County Indexes Since 1888 An Identifying Trade Mark

☞ Open at Proper Tab according to First Letter or Letters of Name and refer to Buff Sub-Index sheet for page reference.

COTT FAMILY NAME INDEX No. 75 © 1949
MADE BY THE COTT INDEX COMPANY, COLUMBUS, OHIO
SOLD BY WALKER, EVANS & COGSWELL CO., CHARLESTON, S.C.

(ITC)

| FILE NUMBER DATE OF RECORD | MORTGAGEES FAMILY NAMES | GIVEN NAMES ABCDEFGHIJ | GIVEN NAMES JKLMNOPQ | GIVEN NAMES RSTUVWXYZ | MORTGAGORS | BOOK | PAGE | Amount | BRIEF DESCRIPTION, LOCATION, ETC. (Not Warranted) |
|-------------------------------|----------------------------|---------------------------|-------------------------|--------------------------|----------------------------|-------------------|------|---------------|--|
| 21742 Jan. 23 1978 | Collateral | | | | Michael Dean, etal | 1421 | 552 | .00 38,950 | "Del Norte" Lot 309 Del Norte Rd. |
| 21814 Jan. 23 1978 | " | | | " | J. Scott Asater, etal | 1421 | 584 | .00 19,650 | Lot 4 white Horse Rd. |
| 21956 Jan. 24 1978 | " | | | " | Timothy D. Nenson, etal | 1421 | 696 | .00 28,900 | "Heathwood" Lot 13 E. Heathwood Dr. |
| 22030 Jan. 25 1978 | " | | | " | Herbert Hampton, Jr. | 1421 | 738 | .00 15,600 | "Augusta Rd. Ranches" Lot 20 Old Augusta Rd. |
| 22099 Jan. 26 1978 | " | | | " | Samuel P. Hudson etal | 1421 | 826 | .00 23,950 | Lot 25 Lenox ave. |
| 22127 Jan. 26 1978 | " | | | " | John Henry Woodfolk | 1421 | 839 | .00 27,700 | "Kennedy Apt" also Pub. Prop. Lot 11 Blossom Dr. |
| 22155 Jan. 26 1978 | " | | | " | Jerry D. Thomason etal | 142 | 878 | .00 19,333 | W. Craft St. Pt. Lot 27 Robinson St. |
| 22104 Jan. 26 1978 | " | | | " | John Henry Woodfolk | ✓ | ✓ | ✓ | 78-806 pictures - 312 Blossom Dr. |
| 22313 Jan. 27 1978 | " | | | " | Leonard J. Roselle, etal | 1421 | 969 | .00 49,300 | "Brookside" sec. III Lot 78 meadowbrook Dr. |
| 22309 Jan. 27 1978 | " | | | " | Peter Maurice St. Clair | Re-Record 1421 | 973 | .00 24,500 | cancel mty. for orig. see REP BK. 1418 Pg. 744. Lot 163 cor. |
| " | " | | | " | " " " | Re-Record 1421 | 973 | | Richard Dr. + Mackenzie Dr. |
| " | " | | | " | " " " | Re-Record 1421 | 973 | | "Adelmid" also Pub. Prop. |
| 22319 Jan. 27 1978 | " | | | " | Willie Marie Williams | Re-Record 1421 | 996 | .00 18,450 | cancel mty. for orig. see REP BK. 1418 Pg. 663. Lot 233 Hatling |
| " | " | | | " | " " " | Re-Record 1421 | 996 | | ave. Augusta Rd. Ranches |
| 22361 Jan. 27 1978 | " | | | " | Alanson Hinman, Jr. | 1422 | 24 | .00 25,150 | "North Garden" Lot 23 N. Garden Cr., |
| 22377 Jan. 27 1978 | " | | | " | Thomas Olive Stansell, Jr. | 1422 | 32 | .00 37,000 | also Sec. Prop. 3.78 acs. Daily Rd. |

INDIRECT or MORTGAGEE Index to Real Estate Mortgages — Greenville County, S. C.

REG. U. S. PAT. OFFICE *Chas McCott* County Indexes Since 1888 An Identifying Trade Mark

Open at Proper Tab according to First Letter or Letters of Name and refer to Buff Sub-Index sheet for page reference.

COTT FAMILY NAME INDEX No. 75 © 1949 MADE BY THE COTT INDEX COMPANY, COLUMBUS, OHIO SOLD BY WALKER, EVANS & COGSWELL CO., CHARLESTON, S.C.

| FILE NUMBER DATE OF RECORD | MORTGAGEES FAMILY NAMES | GIVEN NAMES ABCDEFGHIJ | GIVEN NAMES JKLMNO | GIVEN NAMES PQRSTUVWXYZ | MORTGAGORS | BOOK | PAGE | Amount | BRIEF DESCRIPTION, LOCATION, ETC. (Not Warranted) |
|-------------------------------|----------------------------|---------------------------|-----------------------|----------------------------|------------------------------------|-------------------|------|--------|---|
| 22314 Jan. 27, 1978 | Collateral | | Investment | Co. | <i>et al</i> Mumford A. Seward | Re-Record 1422 | 36 | 30,800 | Correct mtg. for orig. see R & M Bk. 1419 Pg. 62. Lot 4 S. Forest Est. Hunt #. |
| " | " | | " | " | " " " | Re-Record 1422 | 36 | | Sec. II also Geo. Prop. |
| 22411 Jan. 30, 1978 | " | | " | " | Maurry L. Bigger, <i>et al</i> | 1422 | 88 | 34,950 | Lot 156 "Colonial Hills" |
| 22550 Jan. 31, 1978 | " | | " | " | Eugene B. Rishel, <i>et al</i> | 1422 | 169 | 54,300 | Sec. II Lot 108 "Lafe Forest" |
| 22649 Jan. 31, 1978 | " | | " | " | Leslie L. Pritchard | 1422 | 236 | 41,000 | also Geo. Prop. Lot 1 Blk. & Duille #. |
| 22654 Jan. 31, 1978 | " | | " | " | Steve L. Swofford, <i>et al</i> | 1422 | 255 | 46,500 | Sec. II Lot 103 "Dwenger Place" |
| 22705 Feb. 1, 1978 | " | | " | " | Reginald D. Fisher, <i>et al</i> | 1422 | 273 | 32,950 | "Bell's meadow" Sec. II Lot 296 Chestfield Rd. |
| 22710 Feb. 1, 1978 | " | | " | " | Don Howard Gage, <i>et al</i> | 1422 | 285 | 27,100 | "Johnsonwood res." also Geo. Prop. Lot 41 "Brushy Creek Rd." |
| 22844 Feb. 2, 1978 | " | | " | " | Roberta Thomason | 1422 | 410 | 17,800 | Lot 74 "Ocean Drive" |
| 22788 Feb. 2, 1978 | " | | " | " | James M. Reid, <i>et al</i> | Re-Record 1422 | 485 | 32,000 | Correct mtg. for orig. see R & M Bk. 1414 Pg. 337. Lot 45 Leake St. "Bishop's rights" Mauldin |
| " | " | | " | " | " " " " | Re-Record 1422 | 485 | | mtg. see R & M Bk. 1416 Pg. 722 assign. to Fed. Nat'l mtg. assn. for |
| 22922 Feb. 2, 1978 | " | | " | " | Phillip Edward Sykes, <i>et al</i> | 1422 | 494 | | |
| 23155 Feb. 6, 1978 | " | | " | " | Robert M. Breazale | Re-Record 1422 | 710 | 16,900 | Correct mtg. for orig. see R & M Bk. 1420 Pg. 809. Lot 170 |
| " | " | | " | " | " " " | Re-Record 1422 | 710 | | Langston Dr. "Jane Jane" note map 1 |
| 23153 Feb. 6, 1978 | " | | " | " | Bruce W. Dallahan, <i>et al</i> | 1422 | 660 | 39,950 | "Del Norte" also Geo. Prop. Lot 357 Ladbroke Rd. Sec. III |
| 23158 Feb. 6, 1978 | " | | " | " | Robert M. Diachenko | 1422 | 675 | 21,050 | Meadow rights. Lot 15 Cool Spgs. Dr. "North" |

INDIRECT or MORTGAGEE Index to Real Estate Mortgages — Greenville County, S. C.

REG. U. S. PAT. OFFICE *Chas McCott* County Indexes Since 1888 An Identifying Trade Mark

☞ Open at Proper Tab according to First Letter or Letters of Name and refer to Buff Sub-Index sheet for page reference.

COTT FAMILY NAME INDEX No. 75 © 1949
MADE BY THE COTT INDEX COMPANY, COLUMBUS, OHIO
SOLD BY WALKER, EVANS & COGSWELL CO., CHARLESTON, S.C.

(555)

| FILE NUMBER | MORTGAGEES | GIVEN NAMES | GIVEN NAMES | GIVEN NAMES | MORTGAGORS | BOOK | PAGE | Amount | BRIEF DESCRIPTION, LOCATION, ETC. (Not Warranted) |
|------------------------|--------------|-------------|----------------|-------------|----------------------------------|-------------------|------|---------------|---|
| DATE OF RECORD | FAMILY NAMES | ABCDEFGHIJ | IJKLMNO | PQRSTUVWXYZ | | | | | |
| 23212 Feb. 6, 1978 | Collateral | | Investment Co. | | Donald L. Nabors, et al | 1422 | 698 | .00 22,900 | 1 Curtis St. Lot 31 & Pt. lot 32 Harris St. |
| 23321 Feb. 8, 1978 | " | | " | " | et al Lawrence B. Fascal, Jr. | 1422 | 813 | .00 26,000 | Bl. Shulak Ests. Lot 1 Cor. McCall Rd. & Bucklebin |
| 23366 Feb. 9, 1978 | " | | " | " | Francis Pittman, Jr. et al | 1422 | 862 | .50 15,700 | Village 2 Lot 36 "Monaghan Mills" |
| 23411 Feb. 8, 1978 | " | | " | " | et al Gerald Alan Saitow | 1422 | 885 | | See mtg. see Rem Bk. 1419 pg. 988 Mtg. Assigned to Fed. Nat. Mtg. Assn. |
| 23332 Feb. 8, 1978 | " | | " | " | Michael S. Taylor, et al | 1422 | 912 | | See mtg. see Rem Bk. 1419 pg. 655 Mtg. Assigned to Fed. Nat. Mtg. Assn. |
| 23581 Feb. 10, 1978 | " | | " | " | et al Eugene Dennis Speer | Re-Record 1423 | 14 | .00 49,950 | see Rem Bk. 1418 pg. 56 Lot 136 Coach Mills - for Driv. |
| 23672 Feb. 10, 1978 | " | | " | " | Michael V. Lamb, et al | 1423 | 87 | .00 17,400 | "Buncombe Park" Lot 46 North Haven Dr. |
| 23647 Feb. 10, 1978 | " | | " | " | Jr. Richard Edward Graham | 1423 | 109 | | See mtg. see Rem Bk. 1420 pg. 745 Mtg. Assign. Fed. Nat. Mtg. Assn. |
| 23792 Feb. 13, 1978 | " | | " | " | I. Otto Eller, et al | 1423 | 175 | .00 16,950 | St. lot 25 "Perry Prop." |
| 23924 Feb. 14, 1978 | " | | " | " | Arthur Lewis, et al | 1423 | 268 | .00 19,850 | Fairfield aka Thec, II Lot 15 Lermann Dr. |
| 23868 Feb. 14, 1978 | " | | " | " | Johnny L. Fennell, et al | 1423 | 285 | | See mtg. see Rem Bk. 1372 page 342 Release lien by Judgment Roll # 78-57 |
| 23868 Feb. 14, 1978 | " | | " | " | Annie D. Durham | 1423 | 296 | | See mtg. see Rem Bk. 1372 pg. 151 Release lien by Judgment Roll # 78-58 |
| 23868 Feb. 14, 1978 | " | | " | " | Jerry Gray, Jr. et al | 1423 | 297 | | See mtg. see Rem Bk. 1382 pg. 733 Release lien by Judgment Roll # 78-113 |
| 23868 Feb. 14, 1978 | " | | " | " | James E. Beebe, et al | 1423 | 303 | | See mtg. see Rem Bk. 1245 pg. 443 Release lien by Judgment Roll # 78-112 |
| 23868 Feb. 14, 1978 | " | | " | " | Shirley G. Parker, et al | 1423 | 305 | | See mtg. see Rem Bk. 1388 pg. 563 Release lien by Judgment Roll # 78-56 |
| 23868 Feb. 14, 1978 | " | | " | " | David Earl Prince, et al | 1423 | 306 | | See mtg. see Rem Bk. 1332 pg. 692 Release lien by Judgment Roll # 78-114 |

INDIRECT or MORTGAGEE Index to Real Estate Mortgages — Greenville County, S. C.

1

REG. U. S. PAT. OFFICE *Chas. McCarty* County Indexes Since 1888 An Identifying Trade Mark

Open at Proper Tab according to First Letter or Letters of Name and refer to Buff Sub-Index sheet for page reference.

COTT FAMILY NAME INDEX No. 75 © 1949
MADE BY THE COTT INDEX COMPANY, COLUMBUS, OHIO
SOLD BY WALKER, EVANS & COGSWELL CO., CHARLESTON, S.C.

| FILE NUMBER DATE OF RECORD | MORTGAGEES FAMILY NAMES | GIVEN NAMES ABCDEFGHIJ | GIVEN NAMES IJKLMNO | GIVEN NAMES PQRSTUWXYZ | MORTGAGORS | BOOK | PAGE | Amount | BRIEF DESCRIPTION, LOCATION, ETC. (Not Warranted) |
|-------------------------------|----------------------------|---------------------------|------------------------|---------------------------|------------------------------|------|------|--------|---|
| 23868 Feb. 14, 1978 | Collateral | | | Investment Co. | Bennie Lee Griffin, et al | 1423 | 307 | | For mtg. see Rem Bk. 1222 pg. 33 Release him by Judgment Rec #78-59 Dempsey Hgts. |
| 23962 Feb. 15, 1978 | " | | " | " | Steve M. Arnold, et al | 1423 | 313 | 24,150 | Lot 12 Morcy ave. |
| 24053 Feb. 15, 1978 | " | | " | " | Steve L. Swofford, et al | 1423 | 405 | .00 | Re-Record |
| " | " | | " | " | " " " | 1423 | 405 | 46,500 | Re-Record Correct. mtg. for orig - see R & M Bk. 1422 pg. 255. Lot 103 "Devergne Place" sec. II |
| 24070 Feb. 15, 1978 | " | | " | " | Connell Glenn, Jr. et al | 1423 | 414 | | For mtg. see Rem Bk. 1421 pg. 132 Mtg. Assign. to Fed. Nat'l Mtg. Assn. |
| 24074 Feb. 15, 1978 | " | | " | " | Michael Dean, et al | 1423 | 418 | | For mtg. see Rem Bk. 1421 pg. 522 Mtg. Assign. to Fed. Nat'l Mtg. Assn. |
| 24070 Feb. 15, 1978 | " | | " | " | Mawry L. Biggers, et al | 1423 | 413 | | For mtg. see Rem Bk. 1422 pg. 88 Mtg. Assign. to Fed. Nat'l Mtg. Assn. |
| 24069 Feb. 15, 1978 | " | | " | " | Dary B. Bell | 1423 | 412 | | For mtg. see Rem Bk. 1422 pg. 59 Mtg. Assign. to Fed. Nat'l Mtg. Assn. |
| 24154 Feb. 14, 1978 | " | | " | " | Anthony A. Shanley | 1423 | 448 | 18,500 | For "Washington Hgts." Lots 42, 43 & 44 Washington |
| 24219 Feb. 16, 1978 | " | | " | " | Curtis Everett Elmore, et al | 1423 | 512 | | For mtg. see Rem Bk. 1419 pg. 782 Mtg. assigned to Fed. Nat'l Mtg. Assn. |
| 24328 Feb. 17, 1978 | " | | " | " | Walter Duckett, et al | 1423 | 573 | 28,350 | Lot - mooremont ave. |
| 24474 Feb. 20, 1978 | " | | " | " | Thurman Kears, et al | 1423 | 758 | 23,000 | Prof Ray Boggess "Cambridge Park" |
| 24534 Feb. 20, 1978 | " | | " | " | Val J. Kimball | 1423 | 798 | 50,000 | Lot 29 Deenwood et. |
| 24539 Feb. 20, 1978 | " | | " | " | Loy L. Moorhead, et al | 1423 | 801 | .00 | Re-Record |
| " | " | | " | " | " " " | 1423 | 801 | 16,450 | Re-Record Lot 35 - A 1 ft. lot 36 - A Oakdale In "Ogvale". Correct. mtg. for orig see R & M Bk. 1420 pg. 705 |
| 24563 Feb. 21, 1978 | " | | " | " | Richard Eugene Hughes | 1423 | 955 | | For mtg. see Rem Bk. 1420 pg. 994 Mtg. Assign. Fed. Nat'l Mtg. Assn. |

INDIRECT or MORTGAGEE Index to Real Estate Mortgages — Greenville County, S. C.

REG. U. S. PAT. OFFICE *Chas McCulloch* County Indexes Since 1888 An Identifying Trade Mark

☞ Open at Proper Tab according to First Letter or Letters of Name and refer to Buff Sub-Index sheet for page reference.

COTT FAMILY NAME INDEX No. 75 © 1949
MADE BY THE COTT INDEX COMPANY, COLUMBUS, OHIO
SOLD BY WALKER, EVANS & COGSWELL CO., CHARLESTON, S.C.

(KKK)

| FILE NUMBER | MORTGAGEES | GIVEN NAMES | GIVEN NAMES | GIVEN NAMES | MORTGAGORS | BOOK | PAGE | Amount | BRIEF DESCRIPTION, LOCATION, ETC. (Not Warranted) |
|------------------------|--------------|-------------|-------------|-------------|--|------|------|---------------|--|
| DATE OF RECORD | FAMILY NAMES | ABCDEFGH | IJKLMNO | PQRSTUVWXYZ | | | | | |
| 24562 Feb. 21, 1978 | Collateral | | | | <i>etal</i> Paul Steiner Futterbush | 1423 | 856 | .00 24,200 | A.A. Green Prop. Lot 5 Ferrin St., Blk. A |
| 24794 Feb. 22, 1978 | " | | | | <i>etal</i> John C. Menberger | 1423 | 983 | .00 34,400 | "Oakwood acres" Lot 23 Oakwood ave. |
| 24787 Feb. 22, 1978 | " | | | | Thomas E. McCall | 1423 | 990 | .00 12,750 | St. lot 7 Sundette St. |
| 24930 Feb. 23, 1978 | " | | | | <i>etal</i> Richard D. Brewer | 1424 | 103 | } | Mtg. assigned to Fed. Nat'l Mtg. Assn. - for mtg. see Rem Book 1416 pg. 463 For mtg. see Rem Bk. 1420 pg. 516 Mtg. assigned to Fed. Nat'l Mtg. Assn. |
| " | " | | | | " | 1424 | 103 | | |
| 25039 Feb. 24, 1978 | " | | | | <i>etal</i> William A. B. Walker | 1424 | 218 | | |
| 25002 Feb. 24, 1978 | " | | | | Jeffrey Capwell | 1424 | 132 | .00 21,000 | Lot. J.C. Hwy. 418 |
| 25095 Feb. 27, 1978 | " | | | | Susan Leaches Brockman | 1424 | 209 | .00 22,350 | aul. Lot 51 Pt. lot 6 crystal |
| 25100 Feb. 27, 1978 | " | | | | Andrew Sherman, <i>etal</i> | 1424 | 228 | .00 16,500 | "Pleasant valley" Lot 19 Pleasant Ridge ave. |
| 25104 Feb. 27, 1978 | " | | | | Danny L. Clardy, <i>etal</i> | 1424 | 232 | .00 19,750 | "Hills" Lot 9 Harding Dr. "Buckhorn |
| 25105 Feb. 27, 1978 | " | | | | A. Wayne Watkins, <i>etal</i> | 1424 | 237 | .00 26,500 | "Cedar Lane Meadows" Lot 20 Edgemont ave. |
| 25109 Feb. 27, 1978 | " | | | | Daniel Lope Spencer | 1424 | 256 | .00 41,500 | "Peppertide" sec. 1 Lot 12 Sundown Cr. |
| 25226 Feb. 27, 1978 | " | | | | <i>etal</i> Kenneth E. Johnson | 1424 | 274 | .00 21,500 | "Fresh meadow Farms" Lot 100 High Valley Blvd. |
| 25261 Feb. 28, 1978 | " | | | | Larry R. Smith | 1424 | 462 | .00 16,450 | Bleachers Village Lot 4 (#7 Lester ave.) Union |
| 25426 Mar. 1, 1978 | " | | | | Clay M. Harris, <i>etal</i> | 1424 | 616 | .00 20,550 | map 3 Lot 95 Jane Souci Hgts. |
| 25688 Apr. 2, 1978 | " | | | | Samuel P. Hudson, <i>etal</i> | 1424 | 850 | | See mtg. see Rem Bk. 1421 pg. 826 Mtg. assign. Fed. Nat'l Mtg. Assn. |

INDIRECT or MORTGAGEE Index to Real Estate Mortgages — Greenville County, S. C.

REG. U. S. PAT OFFICE *Chas McCott* County Indexes Since 1888 An Identifying Trade Mark

Open at Proper Tab according to First Letter or Letters of Name and refer to Buff Sub-Index sheet for page reference.

COTT FAMILY NAME INDEX No. 75 © 1949 MADE BY THE COTT INDEX COMPANY, COLUMBUS, OHIO SOLD BY WALKER, EVANS & COGSWELL CO., CHARLESTON, S.C.

| FILE NUMBER DATE OF RECORD | MORTGAGEES FAMILY NAMES | GIVEN NAMES ABCDEFGH | GIVEN NAMES IJKLMNO | GIVEN NAMES PQRSTUVWXYZ | MORTGAGORS | BOOK | PAGE | Amount | BRIEF DESCRIPTION, LOCATION, ETC. (Not Warranted) |
|-------------------------------|----------------------------|-------------------------|------------------------|----------------------------|---------------------------|------|------|--------|--|
| 25690 Mar. 2, 1978 | Collateral | | | Investment Co. | Dary L. Shelton, et al | 1424 | 849 | | See mtg. see REM BK. 1418 pg. 785 Mtg. Assign. Fed. Nat'l Mtg. Assn. |
| 25689 Mar. 2, 1978 | " | | " | " | Robert M. Brezeale | 1424 | 851 | | See mtg. see REM BK. 1420 pg. 809 Mtg. Assign. Fed. Nat'l Mtg. Assn. |
| 25718 Mar. 3, 1978 | " | | " | " | Jacob B. Hill | 1424 | 852 | | See mtg. see REM BK. 1420 pg. 985 1. To Assign. Fed. Nat'l Mtg. Assn. |
| 25826 Mar. 6, 1978 | " | | " | " | Melvin Sullivan, et al | 1424 | 979 | 36,900 | Made Sec. by also also Prop. Lot 249 Pine Creek Dr. "Belle Paradise" "Pleasant Valley" |
| 25830 Mar. 6, 1978 | " | | " | " | Bobbie J. Burton | 1425 | 4 | 14,000 | Lot 359 Pacific ave & "Pleasant Valley" |
| 25837 Mar. 6, 1978 | " | | " | " | Mary D. Turk | 1425 | 7 | 14,200 | Lot 266 Francis ave. |
| 26106 Mar. 7, 1978 | " | | " | " | Carolyn P. Saunders | 1425 | 253 | 21,300 | Correct mtg. for Orig. see REM BK 1414 pg. 915 Lot 182 Langston Dr. Lane Senci Heights map 5 |
| " | " | | " | " | Carolyn P. Saunders | 1425 | 253 | | |
| 26245 Mar. 8, 1978 | " | | " | " | Ronald D. Lewis, et al | 1425 | 338 | | #78-835 See mtg. see REM BK 1348 pg. 935 Release lien by Judgment Roll |
| 26245 Mar. 8, 1978 | " | | " | " | Raymond Thomas Feltman | 1425 | 341 | | See mtg. see REM BK. 1340 pg. 757 Release lien by Judgment Roll #78-836 |
| 26245 Mar. 8, 1978 | " | | " | " | Bradley M. Forrest, et al | 1425 | 343 | | Release lien by Judgment Roll # 78-837- for mtg. see REM BK. 1377 pg. 424 re-vest & Ch. 1381 pg. 707 |
| 26304 Mar. 8, 1978 | " | | " | " | Josephus S. Ivey, et al | 1425 | 340 | | See mtg. see REM BK. 1420 pg. 190 Mtg. Assign. Fed. Nat'l Mtg. Assn. |
| 26322 Mar. 9, 1978 | " | | " | " | Rosa L Mc Kinney | 1425 | 355 | 13,200 | Lot 274 Francis Ave. "Pleasant Valley" |
| 26342 Mar. 9, 1978 | " | | " | " | Jay E. Long, Jr. et al | 1425 | 358 | 11,500 | Lot 31 Richburg Rd. also see also see page |
| 26345 Mar. 9, 1978 | " | | " | " | Michael Kenneth Dornier | 1425 | 383 | 32,400 | Lot 65 Melville Lane. Park |

INDIRECT or MORTGAGEE Index to Real Estate Mortgages — Greenville County, S. C.

REG. U. S. PAT. OFFICE *Chas. McClure* County Indexes Since 1888 An Identifying Trade Mark

Open at Proper Tab according to First Letter or Letters of Name and refer to Buff Sub-Index sheet for page reference.

COTT FAMILY NAME INDEX No. 75 © 1949
MADE BY THE COTT INDEX COMPANY, COLUMBUS, OHIO
SOLD BY WALKER, EVANS & COGSWELL CO., CHARLESTON, S.C.

(111)

| FILE NUMBER | MORTGAGEES | GIVEN NAMES | GIVEN NAMES | GIVEN NAMES | MORTGAGORS | BOOK | PAGE | Amount | BRIEF DESCRIPTION, LOCATION, ETC. |
|-----------------------|--------------|-------------|-------------|-------------|------------------------------------|------|------|--------|---|
| DATE OF RECORD | FAMILY NAMES | ABCDEFGHIJ | IJKLMNOP | QRSTUVWXYZ | | | | | (Not Warranted) |
| 26442 Apr 9, 1978 | Collateral | | Investment | co. | Hernando J. Roca, <i>etal</i> | 1425 | 421 | 18,800 | "Rockwall" Sec II Santa Jp. Lot 214 Burbank Ct. |
| 26574 Mar 10, 1978 | " | | " | " | Fernando Hernandez | 1425 | 589 | 12,900 | "Brandon mill village" Lot 195 Baldwin St. |
| 26500 Mar 10, 1978 | " | | " | " | Francis Pittman, Jr. <i>etal</i> | 1425 | 656 | 15,700 | Correct mtg. for orig. see REM Bk. 1422 p. 862. Lot 36 Sec II |
| " | " | | " | " | " " " | 1425 | 656 | | "Manoghan mill village" |
| 26491 Mar 10, 1978 | " | | " | " | Leonard J. Roselle, <i>etal</i> | 1425 | 659 | 49,300 | Correct mtg. for orig. see REM Bk. 1421 p. 969. Lot 78 Meadowbrook |
| " | " | | " | " | " " " | 1425 | 659 | | Dr. "Broadside" Sec III Mauldin |
| 26715 Mar 13, 1978 | " | | " | " | Elwyn E. Kennedy, Jr. <i>etal</i> | 1425 | 797 | | In mtg. see REM Bk. 1420 pp. 343 |
| 26750 Mar 13, 1978 | " | | " | " | Leonard J. Roselle, <i>etal</i> | 1425 | 809 | | Mtg. Assign. Fed. Nat'l Mtg. Assn. |
| " | " | | " | " | " " " | 1425 | 809 | | for mtg. see REM Bk. 1421 pp. 969 |
| 26631 Mar 13, 1978 | " | | " | " | Larry O. Cisson, Jr. <i>etal</i> | 1425 | 680 | 18,700 | Correct mtg. for orig. see REM Bk. 1425 p. 659 |
| 26809 Mar 14, 1978 | " | | " | " | David Wayne agee <i>etal</i> | 1425 | 852 | 11,200 | "Brandon" <i>etal</i> Lot 52 Crestmore Dr. |
| 26807 Mar 14, 1978 | " | | " | " | Paul Steven Rutterbush <i>etal</i> | 1425 | 900 | 24,200 | Correct mtg. for orig. see REM Bk. 1423 p. 856. Lot 5 Penn St. |
| " | " | | " | " | " " " | 1425 | 900 | | Bk. A. O. G. then Prop. |
| 27048 Mar 15, 1978 | " | | " | " | Steve L. Swofford, <i>etal</i> | 1426 | 76 | | In mtg. see REM Bk. 1422 p. 405 |
| 26910 Mar 15, 1978 | " | | " | " | Stanley J. Silver, <i>etal</i> | 1425 | 960 | 29,750 | Mtg. Assigned Fed. Nat'l Mtg. Assn. "Piedmont" Lot 5 Parkdale Dr. |
| 27130 Mar 16, 1978 | " | | " | " | William E. Clark, <i>etal</i> | 1426 | 95 | 31,300 | Woodfield, Sec. 9 Lot 167 Pine Creek Dr. |

INDIRECT or MORTGAGEE Index to Real Estate Mortgages — Greenville County, S. C.

REG. U. S. PAT. OFFICE *Chas. McCott* County Indexes Since 1888 An Identifying Trade Mark

Open at Proper Tab according to First Letter or Letters of Name and refer to Buff Sub-index sheet for page reference.

COTT FAMILY NAME INDEX No. 75 © 1949
MADE BY THE COTT INDEX COMPANY, COLUMBUS, OHIO
SOLD BY WALKER, EVANS & COGSWELL CO., CHARLESTON, S.C.

| FILE NUMBER DATE OF RECORD | MORTGAGEES FAMILY NAMES | GIVEN NAMES ABCDEFGHIJ | GIVEN NAMES JKLMNO | GIVEN NAMES PQRSTUVWXYZ | MORTGAGORS | BOOK | PAGE | Amount | BRIEF DESCRIPTION, LOCATION, ETC. (Not Warranted) |
|-------------------------------|----------------------------|---------------------------|-----------------------|----------------------------|----------------------------|-----------|------|---------------|--|
| 27125 Mar. 16, 1978 | Collateral | | | Investment Co. | Louell Bennett, et al | 1426 | 98 | .00 31,500 | Augusta Rd. Ranches also Per. Prop. Lots 203 & 204 Gatling Ave. |
| 27251 Mar. 17, 1978 | " | | " | " | Thomas A. Duncan, et al | 1426 | 222 | .00 15,550 | Lot 20 1/2. lot 21 Vernon |
| 27381 Mar. 17, 1978 | " | | " | " | Derald Kator Sheets | 1426 | 318 | .00 41,950 | Heathwood Dr. "Heathwood" also Per. Prop. Lot 65 Cor. Heathwood Cr. & |
| 27489 Mar. 20, 1978 | " | | " | " | asa D. Shilly | 1426 | 415 | .00 36,500 | "Mtn. View Cir" Lot 26 Mtn. View Cr. |
| 27484 Mar. 20, 1978 | " | | " | " | Billy Lawrence King | 1426 | 423 | .00 26,750 | Hills, also Per. Prop. Lot 34 Jammington Rd. Chestnut |
| 27574 Mar. 21, 1978 | " | | " | " | James Pollard, Jr. et al | 1426 | 474 | .00 27,400 | "Vandy Vale" Lot 57 Hedada Lane, Sec II |
| 27576 Mar. 21, 1978 | " | | " | " | A. Wayne Watkins, et al | 1426 | 479 | .00 26,500 | For orig. see R & M Bk. 1424 Pg. 237 Lot 20 Edgemont Ave. |
| " | " | | " | " | " | 1426 | 479 | | "Cedar Lane Gardens" |
| 27635 Mar. 21, 1978 | " | | " | " | Dan A. Smith | 1426 | 524 | .00 27,550 | Dr. "Augusta acres" Lot 10 Churchill Cr. & Nalsey |
| 27712 Mar. 23, 1978 | " | | " | " | Michael D. Underwood | 1426 | 587 | .00 35,600 | "Holly Springs" Sec. 1 Lot 45 Brookland Rd. |
| 27947 Mar. 23, 1978 | " | | " | " | Robert M. Strother, II | 1426 | 745 | .00 28,900 | "Pleasantburg Forest" also Per. Prop. Lot 9 Conway Dr. |
| 27979 Mar. 23, 1978 | " | | " | " | John E. Medlaris, et al | 1426 | 785 | .00 22,150 | Prop. Crestwood Inc. Lot 42 N. Estate Dr. |
| 27983 Mar. 23, 1978 | " | | " | " | James J. Hughes, et al | 1426 | 788 | .00 39,000 | Westminster Village" Lot 1 Phillips Lane, Sec. 1 |
| 28005 Mar. 24, 1978 | " | | " | " | Robert M. Strother, II | | | .00 | 78-2425 fixtures - Lot 9 Conway Dr. |
| 28074 Mar. 24, 1978 | " | | " | " | Joseph L. Barringer, et al | Be-Record | | .00 | Lot 124 Kennedy Cr. "Pine Hill Village" |
| 28279 Mar. 27, 1978 | " | | " | " | Johnny David Hammond | 1426 | 914 | .00 23,950 | For orig. see R & M Bk. 1424 Pg. 275 Shills, Austin St. also Per. Prop. |
| | " | | " | " | | 1427 | 81 | .00 27,500 | Lot 316 Jamwood Cr. "Westwood" |

INDIRECT or MORTGAGEE Index to Real Estate Mortgages — Greenville County, S. C.

REG. U. S. PAT. OFFICE *Chas. McLoche* County Indexes Since 1888 An Identifying Trade Mark

☞ Open at Proper Tab according to First Letter or Letters of Name and refer to Buff Sub-Index sheet for page reference.

COTT FAMILY NAME INDEX No. 75 © 1949
MADE BY THE COTT INDEX COMPANY, COLUMBUS, OHIO
SOLD BY WALKER, EVANS & COGSWELL CO., CHARLESTON, S.C.

(M.M.M.)

| FILE NUMBER | MORTGAGEES | GIVEN NAMES | GIVEN NAMES | GIVEN NAMES | MORTGAGORS | BOOK | PAGE | Amount | BRIEF DESCRIPTION, LOCATION, ETC. |
|------------------------|--------------|-------------|-------------|-------------|--------------------------------|------|------|--------|--|
| DATE OF RECORD | FAMILY NAMES | ABCDEFGHIJ | IJKLMNO | PQRSTUVWXYZ | | | | | (Not Warranted) |
| 28342 Mar. 27, 1978 | Collateral | | | | <i>Investment Company</i> | | | | |
| 28388 Mar. 28, 1978 | " | | | | <i>Lealie L. Pritchard</i> | 1427 | 144 | .00 | <i>Ass. In Mtg. see Rem Bk. 1422 pg. 236 Mtg. Assigned to Fed Nat Mtg. Ass. "Woods Park" Sec. E</i> |
| 28492 Mar. 28, 1978 | " | | | | <i>Bennie L. Lawrence</i> | 1427 | 171 | 21,000 | <i>Lot 19820 Broadway Dr.</i> |
| 28507 Mar. 28, 1978 | " | | | | <i>James A. Sney, et al</i> | 1427 | 208 | 33,000 | <i>Lot 95 "Chestnut Hills"</i> |
| 28596 Mar. 29, 1978 | " | | | | <i>Jerry N. Bishop, et al</i> | 1427 | 237 | 21,650 | <i>"Maple Acre"</i> |
| " | " | | | | <i>Don Howard Haze, et al</i> | 1427 | 319 | 29,000 | <i>Lot 2-A, N. Franklin Rd.</i> |
| " | " | | | | " " " " | 1427 | 319 | .00 | <i>Foreign. See REM Bk. 1422 Pg. 285. Lot 48 Bushy creek Rd. "Phoenicia" also this prop.</i> |
| 28628 Mar. 30, 1978 | " | | | | <i>Mary L. Reese</i> | 1427 | 398 | 13,050 | <i>(Painsett Plant)</i> |
| 28907 Mar. 31, 1978 | " | | | | <i>Eddie J. Laman, et al</i> | 1427 | 619 | 24,000 | <i>Lot 67 "almy mills"</i> |
| 28960 Mar. 31, 1978 | " | | | | <i>Dennis B. Alexander</i> | 1427 | 654 | 21,000 | <i>"Belle meade" Sec. I & II Lot 86 E. Wickett Blvd.</i> |
| 29182 Apr. 3, 1978 | " | | | | <i>Reginald D. Fisher</i> | 1427 | 911 | .00 | <i>"Kentland Park"</i> |
| 29174 Apr. 3, 1978 | " | | | | <i>Jerry D. Thomson, et al</i> | 1427 | 920 | 26,900 | <i>Lot 31 Kentland Lane</i> |
| 29029 Apr. 3, 1978 | " | | | | <i>Willie Marion Phillips</i> | 1427 | 756 | 16,050 | <i>Jointly see REM Bk. 1422 pg. 273 Mtg. Assigned Fed Nat Mtg. Ass. For mtg. see REM Bk. 1421 pg. 878 Mtg. Assigned Fed Nat Mtg. Ass. "Westwood Terrace"</i> |
| 29039 Apr. 3, 1978 | " | | | | <i>Joseph Gatewood, et al</i> | 1427 | 794 | 18,300 | <i>Lot 19 Edgemont ave. Ext.</i> |
| 29093 Apr. 3, 1978 | " | | | | <i>Dennis D. Mathis, et al</i> | 1427 | 800 | .00 | <i>Lot 17 "Hyde Park"</i> |
| 29169 Apr. 3, 1978 | " | | | | <i>Joe E. Nelly, et al</i> | 1427 | 844 | 36,350 | <i>Westwoodland Dr.</i> |
| 29234 Apr. 4, 1978 | " | | | | <i>William M. Raper</i> | 1427 | 943 | 13,550 | <i>Ph. lots 23 & 24 Cor. Rason "Woodcliff" Sully Lot 11 Woodcliff Ct. "Duncan Hoth"</i> |
| | | | | | | | | | <i>Lot 12 Hillhouse St.</i> |

INDIRECT or MORTGAGEE Index to Real Estate Mortgages — Greenville County, S. C.

REG. U. S. PAT. OFFICE *Chas McCott* County Indexes Since 1888 An Identifying Trade Mark

Open at Proper Tab according to First Letter or Letters of Name and refer to Buff Sub-Index sheet for page reference.

COTT FAMILY NAME INDEX No. 75 © 1949
MADE BY THE COTT INDEX COMPANY, COLUMBUS, OHIO
SOLD BY WALKER, EVANS & COGSWELL CO., CHARLESTON, S.C.

| FILE NUMBER DATE OF RECORD | MORTGAGEES FAMILY NAMES | GIVEN NAMES ABCDEFGHIJ | GIVEN NAMES KLMNO | GIVEN NAMES PQRSTUVWXYZ | MORTGAGORS | BOOK | PAGE | Amount | BRIEF DESCRIPTION, LOCATION, ETC. (Not Warranted) |
|-------------------------------|----------------------------|---------------------------|----------------------|----------------------------|------------------------------|------|------|---------------|---|
| 29484 Apr. 6, 1978 | Collateral | | | Investment Co. | Almer E. Brady, et al | 1428 | 130 | .00 24,950 | "Cantelburg" Sec. II Lot 26 South Day St. For mtg. see REM Bk. 1423 pg. 175 mtg. assigned to Fed. Nat'l Mtg. Assn. |
| 29582 Apr. 6, 1978 | " | | | " | J. Otto Eller, et al | 1428 | 213 | .00 | cancel. mtg. |
| 29707 Apr. 7, 1978 | " | | | " | Joy E. Long, Jr., et al | 1428 | 263 | 41,500 | For orig. see REM Bk. 1475 Pg. 358 Lot 31 Richbourg Rd. "Homingbird" also Fed. Prop. For mtg. see REM Bk. 1420 pg. 759 mtg. assigned to Fed. Nat'l Mtg. Assn. |
| " | " | | | " | " | 1428 | 263 | | cancel. mtg. |
| 29677 Apr. 7, 1978 | " | | | " | Leonard C. Sutherland, et al | 1428 | 350 | | For mtg. see REM Bk. 1420 pg. 205 mtg. assigned to Fed. Nat'l Mtg. Assn. |
| 29676 Apr. 7, 1978 | " | | | " | Richard H. Sumner, et al | 1428 | 351 | | For mtg. see REM Bk. 1423 pg. 448 mtg. assigned to Fed. Nat'l Mtg. Assn. |
| 29673 Apr. 7, 1978 | " | | | " | Anthony A. Shanley | 1428 | 354 | | For mtg. see REM Bk. 1420 pg. 413 mtg. assigned to Fed. Nat'l Mtg. Assn. |
| 29937 Apr. 10, 1978 | " | | | " | Jackie D. Kelly, et al | 1428 | 487 | | mtg. assigned to Fed. Nat'l Mtg. Assn. |
| 29906 Apr. 10, 1978 | " | | | " | Mary Jan Sweet, et al | 1428 | 424 | 17,550 | Lot 3 Lohan St. "North acre" |
| 29975 Apr. 11, 1978 | " | | | " | Richard D. Harris, et al | 1428 | 513 | 17,850 | Lot 4 N. 2nd Dr. (meal cr.) For mtg. see REM Bk. 1421 pg. 584 mtg. assigned to Fed. Nat'l Mtg. Assn. |
| 30165 Apr. 12, 1978 | " | | | " | J. Scott Lasater, et al | 1428 | 680 | .00 | "Augusta acres" |
| 30174 Apr. 12, 1978 | " | | | " | Robert Eugene Walker, et al | 1428 | 620 | 24,500 | Lot 257 Chatham Dr. "mills mill" D. Mills Dr. |
| 30199 Apr. 13, 1978 | " | | | " | Shady W. Clay, et al | 1428 | 687 | 11,600 | Lot 50 Blacan St. |
| 30299 Apr. 13, 1978 | " | | | " | Dennis A. Lunn, et al | 1428 | 738 | 25,000 | "Victor - managhan mills" Lot 119 Smythe St. For mtg. see REM Bk. 1422 pg. 169 mtg. assigned to Fed. Nat'l Mtg. Assn. |
| 30319 Apr. 13, 1978 | " | | | " | Eugene B. Rishel, et al | 1428 | 742 | | |

(over)

INDIRECT or MORTGAGEE Index to Real Estate Mortgages — Greenville County, S. C.

REG. U. S. PAT. OFFICE *Chas McCott* County Indexes Since 1888 An Identifying Trade Mark

☞ Open at Proper Tab according to First Letter or Letters of Name and refer to Buff Sub-Index sheet for page reference.

COTT FAMILY NAME INDEX No. 75 © 1949
MADE BY THE COTT INDEX COMPANY, COLUMBUS, OHIO
SOLD BY WALKER, EVANS & COGSWELL CO., CHARLESTON, S.C.

(NND)

| FILE NUMBER | MORTGAGEES | GIVEN NAMES | GIVEN NAMES | GIVEN NAMES | MORTGAGORS | BOOK | PAGE | Amount | BRIEF DESCRIPTION, LOCATION, ETC. |
|------------------------|--------------|-------------|----------------|-------------|-----------------------------|------|------|--------|---|
| DATE OF RECORD | FAMILY NAMES | ABCDEFGH | IJKLMNO | PQRSTUVWXYZ | | | | | (Not Warranted) |
| 30340 Apr. 10, 1978 | Collateral | | Investment Co. | | Donald N. Suor | 1428 | 782 | | Release Lien by Judgment Call # 78.1233 For mtg. see REM BK. 1327 Pg. 305 & Re. Rem BK. 1329 Pg. 521 |
| " | " | | " | " | " " " | 1428 | 782 | | |
| " | " | | " | " | " " " | 1428 | 782 | | |
| 30340 Apr. 10, 1978 | " | | " | " | Donald W. Wing, et al | 1428 | 785 | | Release Lien by Judgment Call # 78.1234 For mtg. see REM BK. 1347 Pg. 652 |
| " | " | | " | " | " " " " | 1428 | 785 | | |
| 30458 Apr. 14, 1978 | " | | " | " | Bennie Lee Smith, et al | 1428 | 894 | 24,700 | Lot 7, Charlotte St. |
| 30531 Apr. 14, 1978 | " | | " | " | Nelen E. Maye, et al | 1428 | 890 | 23,900 | cc Rd, Ranch Lot 255, Beck Ave - Augusta |
| 30499 Apr. 14, 1978 | " | | " | " | David B. Bowers, et al | 1428 | 940 | | For mtg. see REM BK. 1420 pg. 384 mtg. assigned to Fed. Nat'l Mtg. Ass. |
| 30497 Apr. 14, 1978 | " | | " | " | Robert M. Diachenko, et al | 1428 | 942 | | For mtg. see REM BK. 1422 pg. 675 mtg. assigned to Fed. Nat'l Mtg. Ass. |
| 30496 Apr. 14, 1978 | " | | " | " | Donald L. Naborn, et al | 1428 | 943 | | For mtg. see REM BK. 1422 pg. 698 mtg. assigned to Fed. Nat'l Mtg. Ass. |
| 30657 Apr. 17, 1978 | " | | " | " | Timothy D. Henson, et al | 1429 | 87 | | For mtg. see REM BK. 1421 pg. 696 mtg. assigned to Fed. Nat'l Mtg. Ass. |
| 30849 Apr. 18, 1978 | " | | " | " | Steven G. Stales, et al | 1429 | 237 | 21,250 | cc Club Ch. sign Sunci Highlands Lot 18 + 19. Lot 17 Cor. Sumner |
| 30825 Apr. 18, 1978 | " | | " | " | Francis Pittman, Jr. et al | 1429 | 190 | | Assn. For mtg. see REM BK. 1422 pg. 862 mtg. assigned to Fed. Nat'l Mtg. |
| 30914 Apr. 19, 1978 | " | | " | " | Roberta Thomas | 1429 | 253 | | For mtg. see REM BK. 1422 pg. 410 mtg. assigned to Fed. Nat'l Mtg. Ass. |
| 30853 Apr. 19, 1978 | " | | " | " | Patricia A. Spurgeon, et al | 1429 | 254 | 16,450 | cc Paramount Park Lot 94 Mary Dr. |
| 30872 Apr. 19, 1978 | " | | " | " | David W. Sontag | 1429 | 261 | 22,550 | Lot 3 Boswell Court |

INDIRECT or MORTGAGEE Index to Real Estate Mortgages — Greenville County, S. C.

REG. U. S. PAT. OFFICE *Chas McCott* County Indexes Since 1888 An Identifying Trade Mark

Open at Proper Tab according to First Letter or Letters of Name and refer to Buff Sub-Index sheet for page reference.

COTT FAMILY NAME INDEX No. 75 © 1949
MADE BY THE COTT INDEX COMPANY, COLUMBUS, OHIO
SOLD BY WALKER, EVANS & COGSWELL CO., CHARLESTON, S.C.

| FILE NUMBER DATE OF RECORD | MORTGAGEES FAMILY NAMES | GIVEN NAMES ABCDEFGH | GIVEN NAMES IJKLMNO | GIVEN NAMES PQRSTUVWXYZ | MORTGAGORS | BOOK | PAGE | Amount | BRIEF DESCRIPTION, LOCATION, ETC. (Not Warranted) |
|-------------------------------|----------------------------|-------------------------|------------------------|----------------------------|----------------------------------|-------------------|------|--------|--|
| 30986 Apr. 20, 1978 | Collateral | | | Investment Co. | Walter E. Julian, et al | 1429 | 395 | 32,000 | "Chestnut Kelly No. 1" also Pw. Prop. Lot 55 Kathryn Ct. For mtg. see REBk Bk. 1421 pg. 738 |
| 31207 Apr. 21, 1978 | " | | " | " | Herbert Hampton, Jr. et al | 1429 | 715 | | mtg. assign. Fed Nat'l Mtg. Assn. Brandon, Sec. 1 |
| 31296 Apr. 21, 1978 | " | | " | " | Alfonso Pasada | 1429 | 646 | 12,500 | Lot 116 Draper St. also for mtg. see REBk Bk. 1420 pg. 928 |
| 31518 Apr. 24, 1978 | " | | " | " | John P. Abdalla, et al | 1429 | 782 | | mtg. assigned to Fed. Nat'l Mtg. For mtg. see REBk Bk. 1427 pg. 81 |
| 31614 Apr. 25, 1978 | " | | " | " | Johnny David Hammond, et al | 1429 | 856 | | mtg. assigned to Fed. Nat'l Mtg. Assn. For mtg. see REBk Bk. 1426 pg. 745 |
| 31651 Apr. 25, 1978 | " | | " | " | Robert M. Strathairn II | 1429 | 993 | | mtg. assigned Fed. Nat'l Mtg. Assn. For mtg. see REBk Bk. 1426 pg. 423 |
| 31612 Apr. 25, 1978 | " | | " | " | Billy Lawrence King, et al | 1429 | 998 | | mtg. assigned to Fed. Nat'l Mtg. Assn. also Pw. Prop. |
| 31576 Apr. 25, 1978 | " | | " | " | Joseph Benjamin Strange | 1429 | 872 | 20,950 | Lot 101 Loundell Hill Rd. |
| 31635 Apr. 25, 1978 | " | | " | " | A. Richard Baber | 1429 | 928 | 24,350 | Lot 19 1/2 Pt. lot 20 Rogers ave. (West ave.) "Hickory Hill" D'ville 34. |
| 31748 Apr. 26, 1978 | " | | " | " | Ralph Blassingame et al | 1430 | 17 | 14,050 | Lot 28 1/2 Pt. lot 29 Miller St. |
| 31788 Apr. 26, 1978 | " | | " | " | Gerald Katan Sheets | Re-Record 1430 | 36 | 41,950 | For sig. see REBk Bk. 1426 pg. 318 Lot 65 Coy. Heathwood A. Y. Heathwood D. "Heathwood" also Pw. Prop. |
| " Apr. 27, 1978 | " | | " | " | Wynsae A. Katterfield, Jr. et al | 1430 | 271 | | For mtg. see REBk Bk. 1112 pg. 595 Release lien by Judgment Fall 78-1235 |
| 31959 Apr. 27, 1978 | " | | " | " | Jerry C. Huppelin et al | 1430 | 270 | | For mtg. see REBk Bk. 1083 pg. 153 Release lien by Judgment Fall 78-1236 |
| 31889 Apr. 27, 1978 | " | | " | " | Frances D. Durham | 1430 | 158 | 16,950 | anc. Lot 126 also Janis Housing |
| 32172 Apr. 28, 1978 | " | | " | " | Melba N. Hughes | 1430 | 310 | 26,300 | Lot 14 Sun in Service |

INDIRECT or MORTGAGEE Index to Real Estate Mortgages — Greenville County, S. C.

REG. U. S. PAT. OFFICE *Chas McCott* County Indexes Since 1888 An Identifying Trade Mark

☞ Open at Proper Tab according to First Letter or Letters of Name and refer to Buff Sub-Index sheet for page reference.

COTT FAMILY NAME INDEX No. 75 © 1949
MADE BY THE COTT INDEX COMPANY, COLUMBUS, OHIO
SOLD BY WALKER, EVANS & COGSWELL CO., CHARLESTON, S.C.

(600)

| FILE NUMBER | MORTGAGEES | GIVEN NAMES | GIVEN NAMES | GIVEN NAMES | MORTGAGORS | BOOK | PAGE | Amount | BRIEF DESCRIPTION, LOCATION, ETC. |
|------------------------|--------------|-------------|-------------|-------------|----------------------------------|------|------|--------|--|
| DATE OF RECORD | FAMILY NAMES | ABCDEFGHIJ | IJKLMNO | PQRSTUVWXYZ | | | | | (Not Warranted) |
| 32132 Apr. 28, 1978 | Collateral | | | | <i>Saul J. Latimer, et al</i> | 1430 | 332 | 20,000 | Patomac ave. Lot 210 & Pt. lot 209 |
| 32141 Apr. 28, 1978 | " | | | | <i>James C. Boyd, et al</i> | 1430 | 371 | 24,000 | "Kochvale" Lot 191 Helen Dr. Sec. 2 |
| 32281 Apr. 28, 1978 | " | | | | <i>James E. Johnson, et al</i> | 1430 | 407 | 25,100 | (Stallens Bridge Rd.) Lot, Old Ruthford Rd. |
| 32384 May 1, 1978 | " | | | | <i>Billy D. Robinson, Jr.</i> | 1430 | 600 | 32,700 | Sec. 2 "Jainington acres" Lot 48 - A Channing Dr. |
| 32336 May 1, 1978 | " | | | | <i>Jeddy L. Mashburn, et al</i> | 1430 | 607 | 26,350 | Re-Record Canterbury, Sec. 1 Lot 28 Sheffield Dr. |
| 32390 May 1, 1978 | " | | | | <i>Michael B. Ogilvie, et al</i> | 1430 | 639 | | For mty. see Rem Bk. 1420 pg. 390 Mty. Original Jud. Mar 2 mty. Ans. |
| 32530 May 2, 1978 | " | | | | <i>Arthur Lewis, et al</i> | 1430 | 785 | | For mty. see Rem Bk. 1423 pg. 268 Mty. Original Jud. Mar 2 mty. Ans. |
| 32528 May 2, 1978 | " | | | | <i>James Pollard, Jr. et al</i> | 1430 | 786 | | For mty. see Rem Bk. 1426 pg. 474 Mty. Original Jud. Mar 2 mty. Ans. |
| 32445 May 2, 1978 | " | | | | <i>Arson L. Clardy, et al</i> | 1430 | 671 | 18,500 | "Royal Hgts." Lot 28 Irene Cr. |
| 32426 May 2, 1978 | " | | | | <i>Bobby Eugene Quirk</i> | 1430 | 681 | 43,900 | "Ellison acres" Sec. A Lot 71 Lockwood ave. |
| 32593 May 2, 1978 | " | | | | <i>Linda Sue Williams</i> | 1430 | 736 | 23,150 | their Lot 51 Cladwell St. |
| 32808 May 4, 1978 | " | | | | <i>James A. Mack</i> | 1431 | 9 | 19,500 | as Sgt Lot 68 Chantry Dr. "The Village" |
| 32841 May 4, 1978 | " | | | | <i>Helen Risner et al</i> | 1431 | 119 | | For mty. see Rem Bk. 1369 pg. 588 Release lien by Judgment Roll 78-1798 |
| 32841 May 4, 1978 | " | | | | <i>Home A. Appellera, et al</i> | 1431 | 120 | | For mty. see Rem Bk. 1339 pg. 768 Release lien by Judgment Roll 78-1797 |
| 32841 May 4, 1978 | " | | | | <i>Johnny C. Sullivan</i> | 1431 | 121 | | For mty. see Rem Bk. 1406 pg. 888 Release lien by Judgment Roll 78-1796 |
| 32841 May 4, 1978 | " | | | | <i>John Michael Barton et al</i> | 1431 | 122 | | For mty. see Rem Bk. 1350 pg. 78 Release lien by Judgment Roll 78-1795 |

INDIRECT or MORTGAGEE Index to Real Estate Mortgages — Greenville County, S. C.

REG. U. S. PAT. OFFICE *Chas McCott* County Indexes Since 1888 An Identifying Trade Mark

Open at Proper Tab according to First Letter or Letters of Name and refer to Buff Sub-Index sheet for page reference.

COTT FAMILY NAME INDEX No. 75 © 1949
MADE BY THE COTT INDEX COMPANY, COLUMBUS, OHIO
SOLD BY WALKER, EVANS & COGSWELL CO., CHARLESTON, S.C.

| FILE NUMBER DATE OF RECORD | MORTGAGEES FAMILY NAMES | GIVEN NAMES ABCDEFGHIJ | GIVEN NAMES JKLMNO | GIVEN NAMES PQRSTUVWXYZ | MORTGAGORS | BOOK | PAGE | Amount | BRIEF DESCRIPTION, LOCATION, ETC. (Not Warranted) |
|-------------------------------|----------------------------|---------------------------|-----------------------|----------------------------|-------------------------------|------|------|--------|---|
| 32841 May 4, 1978 | Collateral | | | Investment Co. | Bobby Ansel Mc Bee, et al | 1431 | 124 | | For mtg. see Rem Bk. 1355 page 175 Release lien by Judgment Roll 78-1793 |
| 32841 May 4, 1978 | " | | | " | Lillie Thomas Hudson | 1431 | 123 | | For mtg. see Rem Bk. 1371 pg. 36 Release lien by Judgment Roll 78-1194 |
| 32841 May 4, 1978 | " | | | " | Willie F. Parker, et al | 1431 | 125 | | For mtg. see Rem Bk. 1398 pg. 346 Release lien by Judgment Roll 78-1799 |
| 32981 May 5, 1978 | " | | | " | Lawrence B. Roscoe, Jr. et al | 1431 | 305 | | For mtg. see Rem Bk. 1422 pg. 813 Release assigned to Fed. Nat'l Mtg. Assn. |
| 32983 May 5, 1978 | " | | | " | Bruce W. Dallahen, et al | 1431 | 307 | | For mtg. see Rem Bk. 1422 pg. 660 Mtg. assigned to Fed. Nat'l Mtg. Assn. |
| 32979 May 5, 1978 | " | | | " | Larry Blessingame, et al | 1431 | 144 | 14,999 | (West side) Duilla Dr. Lot 35 8th. Lot 29 Miller St |
| 32968 May 5, 1978 | " | | | " | Thomas W. Rogers, et al | 1431 | 158 | 53,400 | Devel. on Phase, sec. 1 Lot 16 Longstreet Dr. |
| 33224 May 8, 1978 | " | | | " | Kenneth E. Johnson, et al | 1431 | 449 | | For mtg. see Rem Bk. 1424 pg. 274 Mtg. assigned Fed. Nat'l Mtg. Assn. |
| 33182 May 8, 1978 | " | | | " | A. Wayne Watkins, et al | 1431 | 450 | | For mtg. see Rem Bk. 1424 pg. 237 Mtg. assigned Fed. Nat'l Mtg. Assn. & Connectia Mtg. 1426 pg. 479 |
| 33169 May 8, 1978 | " | | | " | John Henry Woodfolk, et al | 1431 | 455 | | For mtg. see Rem Bk. 1421 pg. 839 Mtg. assigned Fed. Nat'l Mtg. Assn. |
| 33168 May 8, 1978 | " | | | " | Robert James Thompson, et al | 1431 | 456 | | For mtg. see Rem Bk. 1419 pg. 297 Mtg. assigned to Fed. Nat'l Mtg. Assn. |
| 33174 May 9, 1978 | " | | | " | Mary D. Cook | 1431 | 401 | | For mtg. see Rem Bk. 1421 pg. 1 Mtg. assigned to Fed. Nat'l Mtg. Assn. |
| 33369 May 9, 1978 | " | | | " | Virginia A. Williams, et al | 1431 | 451 | 21,900 | "Sylvan Hills" Lot 12 Collieran Rd. |
| 33312 May 9, 1978 | " | | | " | Richard B. Fuller, et al | 1431 | 462 | 10,750 | Lot Luntan area. (Line St.) |
| 33381 May 9, 1978 | " | | | " | Michall W. Whit | 1431 | 542 | 25,720 | Lot 1 Bellme Rd. |

INDIRECT or MORTGAGEE Index to Real Estate Mortgages — Greenville County, S. C.

REG. U. S. PAT. OFFICE *Chas. McCott* County Indexes Since 1888 An Identifying Trade Mark

Open at Proper Tab according to First Letter or Letters of Name and refer to Buff Sub-Index sheet for page reference.


COTT FAMILY NAME INDEX No. 75 © 1949
MADE BY THE COTT INDEX COMPANY, COLUMBUS, OHIO
SOLD BY WALKER, EVANS & COGSWELL CO., CHARLESTON, S. C.

(PPP)

| FILE NUMBER | MORTGAGEES | GIVEN NAMES | GIVEN NAMES | GIVEN NAMES | MORTGAGORS | BOOK | PAGE | Amount | BRIEF DESCRIPTION, LOCATION, ETC. |
|----------------|--------------|-------------|----------------|-------------|----------------------------|-----------|------|--------|--|
| DATE OF RECORD | FAMILY NAMES | ABCDEFGH | IJKLMNO | PQRSTUVWXYZ | | | | | (Not Warranted) |
| 33392 | | | | | | | | .00 | |
| May 9, 1978 | Collateral | | Investment Co. | | Dan B. Snow, et al | 1431 | 556 | 28,900 | Lot 7 E. Augusta Place |
| 33424 | " | | " | " | | Re-Record | | .00 | Lot 95 South Santee State map 3 |
| May 10, 1978 | " | | " | " | Jerry M. Harris, et al | 1431 | 605 | 20,550 | For orig. see R.E.M.Bk. 1434 pg. 616 |
| 33513 | " | | " | " | Richard F. Fippo, et al | | | .00 | "Westwood" Sec. 1, S. Muller |
| May 10, 1978 | " | | " | " | Richard F. Fippo | 1431 | 659 | 24,850 | Lot 72 Chelyenne Dr. |
| 33573 | " | | " | " | James W. South | | | .00 | Sec. II |
| May 11, 1978 | " | | " | " | James W. South | 1431 | 719 | 24,650 | Lot 91 "Oakview" |
| 33838 | " | | " | " | Steve M. Arnold, et al | 1431 | 849 | | See mtg. see R.E.M. Bk. 1423 pg. 313 |
| May 12, 1978 | " | | " | " | Thomas Elie Stanall, et al | 1431 | 924 | | Mtg. Assigned To Fed. Nat'l Mtg. Assn. |
| 33804 | " | | " | " | Larry R. Smith | 1431 | 925 | | See mtg. see R.E.M. Bk. 1422 pg. 32 |
| May 12, 1978 | " | | " | " | Jerry C. Webb, et al | 1431 | 807 | 28,800 | Mtg. Assigned To Fed. Nat'l Mtg. Assn. |
| 33772 | " | | " | " | Robert W. Vinson, et al | 1431 | 842 | 25,950 | See mtg. see R.E.M. Bk. 1424 pg. 462 |
| May 12, 1978 | " | | " | " | Daniel James Johnson | 1431 | 919 | 16,900 | Mtg. Assigned To Fed. Nat'l Mtg. Assn. |
| 33769 | " | | " | " | Dan R. Smith | 1432 | 187 | | "Callinwood Park" |
| May 12, 1978 | " | | " | " | L. Scott Bailey, et al | 1432 | 94 | 30,850 | Lot 13 Callinwood Lane |
| 33862 | " | | " | " | Narry A. Nelson, et al | 1432 | 277 | 28,500 | Sec. 2 "Pleasant View" also P.W. Map |
| May 12, 1978 | " | | " | " | James H. Sloan, et al | 1432 | 306 | 27,800 | Lot 38 N. Waingate Rd. |
| 33861 | " | | " | " | Francis B. Tidmore | 1432 | 401 | 19,350 | "Woodfields" Subd. #1 |
| May 12, 1978 | " | | " | " | John A. Bufford, et al | 1432 | 413 | 17,500 | Lot 563 Foxhall Rd. |
| 34123 | " | | " | " | | | | .00 | See mtg. see R.E.M. Bk. 1426 pg. 524 |
| May 16, 1978 | " | | " | " | | | | .00 | Mtg. Assigned To Fed. Nat'l Mtg. Assn. |
| 34146 | " | | " | " | | | | .00 | Mauldin |
| May 16, 1978 | " | | " | " | | | | .00 | Lot 5 woodland Dr. |
| 34349 | " | | " | " | | | | .00 | "Pleasant View" also P.W. Map |
| May 17, 1978 | " | | " | " | | | | .00 | Lot 6 Willow Springs Dr. |
| 34338 | " | | " | " | | | | .00 | |
| May 17, 1978 | " | | " | " | | | | .00 | Lot 122 W. Dunchester Blvd. |
| 34413 | " | | " | " | | | | .00 | |
| May 18, 1978 | " | | " | " | | | | .00 | Pl. lot 17 Baban St. |
| 34385 | " | | " | " | | | | .00 | Land Co. S. Muller Dr. |
| May 18, 1978 | " | | " | " | | | | .00 | Lot 60 Bailey St. Mt. View |

INDIRECT or MORTGAGEE Index to Real Estate Mortgages — Greenville County, S. C.

REG. U. S. PAT. OFFICE *Chas McCott* County Indexes Since 1888
An Identifying Trade Mark

 Open at Proper Tab according to First Letter or Letters of Name and refer to Buff Sub-Index sheet for page reference.

COTT FAMILY NAME INDEX No. 75 © 1949
MADE BY THE COTT INDEX COMPANY, COLUMBUS, OHIO
SOLD BY WALKER, EVANS & COGSWELL CO., CHARLESTON, S.C.

| FILE NUMBER DATE OF RECORD | MORTGAGEES FAMILY NAMES | GIVEN NAMES ABCDEFGHIJ | GIVEN NAMES JKLMNO | GIVEN NAMES PQRSTUVWXYZ | MORTGAGORS | BOOK | PAGE | Amount | BRIEF DESCRIPTION, LOCATION, ETC. (Not Warranted) |
|-------------------------------|----------------------------|---------------------------|-----------------------|----------------------------|-----------------------------|------|------|--------|--|
| 34393 May 18, 1978 | Collateral | | | | Investment Co. | 1432 | 419 | 16,950 | Housing Inc. Lot 12 1/2 Sans Souci Sec. 1, Grant St. |
| 34490 May 18, 1978 | " | | | | James R. Nix, et al | 1432 | 456 | 18,300 | Lot 25 Shule St. Rockwell Jr. mtg. see Rem. Bk. 1427 pg. 619 Mtg. Assigned Fed. Nat'l Mtg. Assn. |
| 34463 May 18, 1978 | " | | | | Eddie J. Leamon, et al | 1432 | 523 | | Jr. mtg. see Rem. Bk. 1427 pg. 237 Mtg. Assigned Fed. Nat'l Mtg. Assn. |
| 34655 May 19, 1978 | " | | | | Jerry H. Bishop, et al | 1432 | 714 | | |
| 34632 May 19, 1978 | " | | | | Jimmy C. Yearwood | 1432 | 626 | 20,000 | 2.5 acres |
| 34634 May 19, 1978 | " | | | | Michael Alan Crumpton | 1432 | 637 | 26,500 | "Blenheim" Lot 173 Melissa St. |
| 34670 May 19, 1978 | " | | | | Joe Louis Berry, et al | 1432 | 649 | 28,750 | "Magnolia acres" also see Prop. Lot 40 Florence Dr. |
| 34660 May 19, 1978 | " | | | | John Henry O'Berry | 1432 | 653 | 19,000 | ave. Grant St. also see Prop. Lot 60 Prosperity & Steamer |
| 34789 May 22, 1978 | " | | | | Ernest P. Byer | 1432 | 767 | 26,950 | "Hunters acres" Lot 51 Florence Dr. |
| 34847 May 23, 1978 | " | | | | John Raymond Means, Jr. | 1432 | 870 | 28,750 | "Magnolia acres" also see Prop. Lot 54 Cor. Elmwood Dr. & Collinwood Dr. |
| 34845 May 23, 1978 | " | | | | Michael Riley Styles, et al | 1432 | 878 | 29,900 | Prop. Lot 51 "Forest Park" also see Prop. |
| 34899 May 23, 1978 | " | | | | Herman Roberts, Jr. | 1432 | 905 | 27,700 | "Belle Meade" Sec. 112 Lot 167 W. Rochester, 2nd Dist. |
| 34899 May 23, 1978 | " | | | | Tom L. Sigeman | 1432 | 908 | 17,550 | ml. "Camille Park" May 2 Pl. lot 59 Normal ave. & 5th St. |
| 35017 May 24, 1978 | " | | | | Asa D. Shirley | 1433 | 48 | | Jr. mtg. see Rem. Bk. 1426 pg. 415 Mtg. Assigned Fed. Nat'l Mtg. Assn. |
| 35117 May 24, 1978 | " | | | | Bennie Gray | 1433 | 52 | 11,000 | see base right hand Lot 13 Bethel Church Ch. |
| 35125 May 25, 1978 | " | | | | John F. Eyzers, et al | 1433 | 117 | 27,900 | Lot 7 |

INDIRECT or MORTGAGEE Index to Real Estate Mortgages — Greenville County, S. C.

REG. U. S. PAT OFFICE *Chas McCott* County Indexes Since 1888
An Identifying Trade Mark

Open at Proper Tab according to First Letter or Letters of Name and refer to Buff Sub-Index sheet for page reference.

COTT FAMILY NAME INDEX No. 75 © 1949
MADE BY THE COTT INDEX COMPANY, COLUMBUS, OHIO
SOLD BY WALKER, EVANS & COGSWELL CO., CHARLESTON, S.C.

(499)

| FILE NUMBER | MORTGAGEES FAMILY NAMES | GIVEN NAMES ABCDEFGH | GIVEN NAMES IJKLMNO | GIVEN NAMES PQRSTUVWXYZ | MORTGAGORS | BOOK | PAGE | Amount | BRIEF DESCRIPTION, LOCATION, ETC. (Not Warranted) |
|-----------------------|----------------------------|-------------------------|------------------------|----------------------------|---|------|------|--------|--|
| 35155 May 25 1978 | Collateral | | | Investment Co. | <i>etal</i> Robert D. J. Hagood, Jr. | 1433 | 142 | 40,400 | "Belle Meade" South 2d. Lot 43 Pine Hill Ct. Sec. 4 |
| 35409 May 26 1978 | " | | " | " | James William. <i>etal</i> | 1433 | 295 | 14,650 | Lot 14 Homans St. |
| 35412 May 26 1978 | " | | " | " | Boyd Samuel <i>etal</i> | 1433 | 315 | 29,900 | Sec. IV D'ville Lot 415 Agewood Dr. Western |
| 35415 May 26 1978 | " | | " | " | Harold G. Ishikely <i>etal</i> | 1433 | 318 | 29,200 | meads "Sec 1 + 2 Lot 31 Brook Forest Dr. Belle |
| 35389 May 26 1978 | " | | " | " | Jerry M. Harris. <i>etal</i> | 1433 | 243 | } | Mtg. Assigned Fed. Nat'l Mtg. Assn for Mtg. See Rem Bk. 14 24 pg. 616 & re-issued Bk. 14 31 pg. 605 |
| 35487 May 29 1978 | " | | " | " | Kenneth C. Stewart <i>etal</i> | 1433 | 243 | | |
| 35471 May 29 1978 | " | | " | " | Adon Barry Tomphain | 1433 | 381 | 59,950 | Hills "Seville" Lot 25 Jozwell Dr. Richmond Valley "Sec I Lot 4 Western Ave. East for Mtg. See Rem Bk. 14 27 pg. 398 |
| 35478 May 29 1978 | " | | " | " | Mary L. Reese | 1433 | 462 | | Mtg. Assign. Fed. Nat'l Mtg. Assn. Bk. 8 "Mayfair Ests" Lot 70 Dutton Dr. 4 Pt Lot 69 |
| 35616 May 30 1978 | " | | " | " | Johnny B. Hallaway | 1433 | 528 | 26,050 | Dr. Western Hpts Lot 37 Cor. Third Ave. & Eastone |
| 35611 May 30 1978 | " | | " | " | Lora L. Sizemore | 1433 | 549 | 15,300 | Assoc. for Mtg. See Rem Bk. 14 27 pg. 844 |
| 35746 May 30 1978 | " | | " | " | Joe E. Neely <i>etal</i> | 1433 | 664 | | Mtg. Assigned Fed. Nat'l Mtg. Creat "Sec I" |
| 35795 May 31 1978 | " | | " | " | Johnny Ross Brown | 1433 | 714 | 22,950 | Lot 57 Lynhurst Dr. Oak |
| 35894 May 31 1978 | " | | " | " | Herbert Hampton | 1433 | 759 | 18,450 | Ave. "Pleasant Valley" Pt. lot 3+4 Pleasant Ridge |
| 36094 Jun. 1 1978 | " | | " | " | Willie Reid, Jr. <i>etal</i> | 1433 | 952 | 33,950 | "Wood Circle" Lot 8 Wood Ct. |
| 36068 June 1, 1978 | " | | " | " | Richard D. Harris. <i>etal</i> | 1434 | 31 | | for Mtg. See Rem Bk. 14 28 pg. 513 Mtg. Assigned Fed. Nat'l Mtg. Assn. |

INDIRECT or MORTGAGEE Index to Real Estate Mortgages — Greenville County, S. C.

REG. U. S. PAT. OFFICE *Chas. McCotts* County Indexes Since 1888 An Identifying Trade Mark

Open at Proper Tab according to First Letter or Letters of Name and refer to Buff Sub-Index sheet for page reference.

COTT FAMILY NAME INDEX No. 75 © 1949
MADE BY THE COTT INDEX COMPANY, COLUMBUS, OHIO
SOLD BY WALKER, EVANS & COGSWELL CO., CHARLESTON, S.C.

| FILE NUMBER DATE OF RECORD | MORTGAGEES FAMILY NAMES | GIVEN NAMES ABCDEFGHIJ | GIVEN NAMES JKLMNO | GIVEN NAMES PQRSTUVWXYZ | MORTGAGORS | BOOK | PAGE | Amount | BRIEF DESCRIPTION, LOCATION, ETC. (Not Warranted) |
|-------------------------------|----------------------------|---------------------------|-----------------------|----------------------------|-----------------------------|------|------|--------|---|
| 36063 June 1, 1978 | Collateral | | | Investment Co. | Dennis B. Alexander, et al | 1434 | 38 | | See mtg. on Rem Bk 1427 pg. 654 Mtg. assigned Fed. Nat'l Mtg. Assoc. |
| 36184 June 2, 1978 | " | | " | " | Jesse L. McColl, et al | 1437 | 71 | 25,953 | Lot 3 "Forest Hills" D.C. No. 10, Sec. 10 |
| 36211 June 2, 1978 | " | | " | " | William Douglas Meek, et al | 1437 | 77 | 43,333 | Lot 379 "Kilbourne" Ct. |
| 36238 June 2, 1978 | " | | " | " | Johnny L. Steer, et al | 1437 | 77 | 24,431 | "Pinnacle" "Sunset" H. Lot 2 "Crest" H. |
| 36391 June 5, 1978 | " | | " | " | Joseph Benjamin Stange | 1437 | 216 | 22,953 | For sig. see Rem Bk 1429 Pg. 872 Lot 100 "Sunset" H. "Crestwood" Land Co. also Prop. Prop. |
| " | " | | " | " | " " " | 1437 | 216 | | "Magnolia area" |
| 36467 June 5, 1978 | " | | " | " | George Davis, et al | 1437 | 264 | 24,713 | Lot 61 "Crestwood" H. |
| 36542 June 6, 1978 | " | | " | " | James L. Dawkins, et al | 1434 | 349 | 13,550 | Lot 17 "Chick" H. H. S. Forest H. H. No. 1 |
| 36631 June 6, 1978 | " | | " | " | Fred C. Dillard, et al | 1434 | 414 | 27,300 | Lot 202 "Mainfield" Cr. For mtg. on Rem Bk 1420 pg 755 Mtg. assigned Fed. Nat'l Mtg. Assoc. |
| 36773 June 7, 1978 | " | | " | " | Bobby Carroll Sterling | 1434 | 556 | | |
| 36683 June 7, 1978 | " | | " | " | Norwood Allen | 1437 | 425 | 19,659 | Lot, "Pinnacle" also Prop. Prop. Sec. 1 |
| 36677 June 7, 1978 | " | | " | " | J. Edward Morris, et al | 1437 | 435 | 29,711 | Lot 26 "Cotton" Cr. "Sage" Park also Prop. Prop. |
| 36678 June 7, 1978 | " | | " | " | William Dennis Watson | 1434 | 438 | 35,509 | Lot, woods, Rd. "Saturn" H. 78-4761 |
| 36855 June 8, 1978 | " | | " | " | Norwood Allen | | | | fixtures - 516 Perry Ave. |
| 37563 June 9, 1978 | " | | " | " | Robert S. Crawford, et al | 1434 | 733 | | Release Lien by Judgment Call # 78-2326 For mtg. see Rem Bk 1320 Pg. 7870 |
| " | " | | " | " | " " " | 1434 | 733 | | |

INDIRECT or MORTGAGEE Index to Real Estate Mortgages — Greenville County, S. C.

1
(RR)

REG. U. S. PAT. OFFICE *Chas. McCall* County Indexes Since 1888 An Identifying Trade Mark

Open at Proper Tab according to First Letter or Letters of Name and refer to Buff Sub-Index sheet for page reference.

COTT FAMILY NAME INDEX No. 75 © 1949
MADE BY THE COTT INDEX COMPANY, COLUMBUS, OHIO
SOLD BY WALKER, EVANS & COGSWELL CO., CHARLESTON, S.C.

| FILE NUMBER | MORTGAGEES | GIVEN NAMES | GIVEN NAMES | GIVEN NAMES | MORTGAGORS | BOOK | PAGE | Amount | BRIEF DESCRIPTION, LOCATION, ETC. (Not Warranted) |
|------------------------|--------------|-------------|-------------|-------------|--------------------------|------|------|--------|---|
| DATE OF RECORD | FAMILY NAMES | ABCDEFGHIJ | IJKLMNO | PQRSTUVWXYZ | | | | | |
| 37663 Jun. 9, 1978 | Collateral | | Investment | Co. | Melvin R. Young, et al | 1434 | 738 | | Release Lien by Judgment Roll # 78-2325. For mtg. see R&M BK. 1397 Pg. 2911 Re. Bank BK. 1400 Pg. 986 |
| " | " | | " | " | " " " | 1434 | 738 | | |
| 36999 Jun. 9, 1978 | " | | " | " | James Shuffert, et al | 1434 | 727 | 15,500 | "Halt No. 4" Lot 2 Ridge Rd. |
| 37164 Jun. 12, 1978 | " | | " | " | Michael W. Bridges | 1434 | 842 | 28,900 | Sec. 1 Lot 3 "Sunny Slopes" |
| 37246 Jun. 12, 1978 | " | | " | " | Joe Louis Berry, et al | 1434 | 878 | 28,950 | For orig. see R&M BK. 1432 Pg. 649 |
| " | " | | " | " | " " " | 1434 | 878 | | Lot 40 3 Redwood Dr. "Magnolia acre" also this prop. |
| 37582 Jun. 14, 1978 | " | | " | " | John Raymond Means, Jr. | 1435 | 94 | 28,750 | For orig. see R&M BK. 1432 Pg. 870 |
| " | " | | " | " | " " " | 1435 | 94 | | Lot 54 Cor. Fleewood Dr. + Calhoun Dr. "Magnolia acre" also this prop. |
| " | " | | " | " | " " " | 1435 | 94 | | |
| 37706 Jun. 15, 1978 | " | | " | " | Dustan K. Fork | 1435 | 292 | | Release Lien from Judgment Roll # 78-2273 - for mtg. see R&M Book 1100 pg. 299 |
| " | " | | " | " | " " " | 1435 | 292 | | "Belle meade" |
| 37638 Jun. 15, 1978 | " | | " | " | Alexander Freeman, et al | 1435 | 192 | 24,200 | Lot 166 W. Dorchester Blvd. |
| 37831 Jun. 16, 1978 | " | | " | " | Mary J. Waldfield | 1435 | 358 | 14,650 | "Pleasant Valley" Lot 338 Pacific Ave. |
| 37829 Jun. 16, 1978 | " | | " | " | David Michael Hill | 1435 | 361 | 37,500 | Cunningham acre" also this prop. |
| 37830 Jun. 16, 1978 | " | | " | " | Michael Alan Cervantes | 1435 | 365 | 26,500 | Lot 3 Kimbell Rd. Sec. 5 Lot 173 Melrose Ct. "Salem" |
| 37940 Jun. 16, 1978 | " | | " | " | Peggy J. McCarson | 1435 | 410 | 24,150 | For orig. see R&M BK. 1432 Pg. 637 "Highlands" Sec. 4 Lot 13 S. Florida Ave. |

INDIRECT or MORTGAGEE Index to Real Estate Mortgages — Greenville County, S. C.

REG. U. S. PAT. OFFICE *Chas McCott* County Indexes Since 1888 An Identifying Trade Mark

Open at Proper Tab according to First Letter or Letters of Name and refer to Buff Sub-Index sheet for page reference.

COTT FAMILY NAME INDEX No. 75 © 1949
MADE BY THE COTT INDEX COMPANY, COLUMBUS, OHIO
SOLD BY WALKER, EVANS & COGSWELL CO., CHARLESTON, S.C.

| FILE NUMBER DATE OF RECORD | MORTGAGEES FAMILY NAMES | GIVEN NAMES ABCDEFGHIJ | GIVEN NAMES JKLMNO | GIVEN NAMES PQRSTUVWXYZ | MORTGAGORS | BOOK | PAGE | Amount | BRIEF DESCRIPTION, LOCATION, ETC. (Not Warranted) |
|-------------------------------|----------------------------|---------------------------|-----------------------|----------------------------|--|------|------|---------------|---|
| 37940 Jun. 16, 1978 | Collateral | | | Investment Co. | <i>etal.</i> John Wallsten Mayfield | 1435 | 413 | .50 35,500 | "Belea Forest" Sec. 11 Lot 119 Belea Forest Cr. |
| 38232 June 20, 1978 | " | | | " | Bonnie L. Lawrence | 1435 | 344 | | For mtg. see Rem. Bl. 1427 pg. 121 Mtg. Assigned Fed. Nat'l Mtg. Assn. |
| 38006 Jun. 19, 1978 | " | | | " | Doris Patterson | 1435 | 505 | .50 15,450 | Shill Bl. "Overbrook Land Co." Lot 9 1/2 Bl. Lot 97 Laurens |
| 38004 Jun. 19, 1978 | " | | | " | Nathanell J. Ellis | 1435 | 508 | .50 30,850 | "Sheely Forest" Lot 25 Linnacle Dr. Sec. C |
| 38009 Jun. 19, 1978 | " | | | " | Henry C. McDaniel, <i>etal.</i> | 1435 | 525 | .50 37,450 | "Dogwood" Lot 12 Barwood Circle |
| 38091 Jun. 19, 1978 | " | | | " | Joseph Gatewood, <i>etal.</i> | 1435 | 560 | .50 16,050 | Re-Record Lot 17 "Hyde Park" For mtg. see R & M Bl. 1427 pg. 774 |
| 38084 Jun. 19, 1978 | " | | | " | J. Bruce Hodgins, <i>etal.</i> | 1435 | 566 | .50 20,750 | Lot 8 "Jenny and" <i>etal.</i> |
| 38151 Jun. 19, 1978 | " | | | " | Michall Blessingame | 1435 | 589 | .50 14,000 | "Nickel Tower - State" Lot 105 Caman Bl. (Kaiser Bl.) |
| 38464 Jun. 21, 1978 | " | | | " | Roy Clifford Sperry | 1435 | 826 | .50 31,500 | "Mayfield" also Per. Prop. Lot 11 Kenyon Dr. Bl. E |
| 38760 June 23, 1978 | " | | | " | Michael V. Lamb, <i>etal.</i> | 1436 | 151 | | For mtg. see Rem. Bl. 1423 pg. 87 Mtg. Assigned Fed. Nat'l Mtg. Assn. |
| 38460 June 23, 1978 | " | | | " | Bennie Lee Smith, <i>etal.</i> | 1436 | 152 | | For mtg. see Rem. Bl. 1428 pg. 894 Mtg. Assigned Fed. Nat'l Mtg. Assn. |
| 38647 Jun. 23, 1978 | " | | | " | J. Tony Gordon, <i>etal.</i> | 1436 | 8 | .50 26,050 | "Green Meadows Farms" Bantl 3P Lot 102 High Valley Club Sec. 1 |
| 38711 Jun. 23, 1978 | " | | | " | Charles E. Nagelwood | 1436 | 62 | .50 19,500 | "Ivied Hill" Lot 55 Hillcrest Dr. |
| 38734 Jun. 23, 1978 | " | | | " | Joseph D. Mannus, <i>etal.</i> | 1436 | 48 | .50 20,750 | "Woodfield" also Per. Prop. Lot 71-A Good Street Dr. |
| 38754 Jun. 23, 1978 | " | | | " | Fred L. Montgomery | 1436 | 102 | .50 18,000 | "Nickel Tower" Lot 2 Miller St. Drille Dr. |
| 38752 Jun. 24, 1978 | " | | | " | Majuster C. Owens | 1436 | 244 | .50 11,250 | Lot 5 Marie St. |

INDIRECT or MORTGAGEE Index to Real Estate Mortgages — Greenville County, S. C.

REG. U. S. PAT. OFFICE *Chas McCott* County Indexes Since 1888 An Identifying Trade Mark

Open at Proper Tab according to First Letter or Letters of Name and refer to Buff Sub-Index sheet for page reference.

COTT FAMILY NAME INDEX No. 75 © 1949
MADE BY THE COTT INDEX COMPANY, COLUMBUS, OHIO
SOLD BY WALKER, EVANS & COGSWELL CO., CHARLESTON, S. C.

(555)

| FILE NUMBER | MORTGAGEES | GIVEN NAMES | GIVEN NAMES | GIVEN NAMES | MORTGAGORS | BOOK | PAGE | Amount | BRIEF DESCRIPTION, LOCATION, ETC. |
|------------------------|--------------|-------------|-------------|-------------|-----------------------------------|------|------|--------|---|
| DATE OF RECORD | FAMILY NAMES | ABCDEFGHIJ | IJKLMNO | PQRSTUVWXYZ | | | | | (Not Warranted) |
| 39041 Jun. 27, 1978 | Collateral | | | | <i>star</i> Arnold S. Zellman | 1436 | 367 | .00 | "Collinwood Park" Lot 5 Collinwood Lane |
| 39085 Jun. 28, 1978 | " | | " | " | Joseph C. Leone, <i>star</i> | 1436 | 429 | .00 | Grant #. also <i>Pro. Prop.</i> Lot 30 Ridgeway Dr. "Woodfield" |
| 39095 Jun. 28, 1978 | " | | " | " | Louie Edward Carter, <i>star</i> | 1436 | 448 | .00 | Human <i>2nd</i> <i>1st</i> <i>mt. 20</i> also <i>Pro. Prop.</i> Lot 32 Blackstone Dr. "New |
| 39115 Jun. 28, 1978 | " | | " | " | Naskell Hodgens, <i>star</i> | 1436 | 452 | .00 | "along mill" Lot 40 Kennew ave. |
| 39158 Jun. 28, 1978 | " | | " | " | Robert D. Nagood, <i>star</i> | 1436 | 480 | .00 | meade" <i>Sec. 4</i> , Grant #. Lot 431 Pine Hill Ct. Belle |
| 39204 June 28, 1978 | " | | " | " | Michael D. Underwood, <i>star</i> | 1436 | 581 | | mtg. assigned to First Fed. S. & L. Assn. of Huntsville - for mtg. |
| 39233 Jun. 29, 1978 | " | | " | " | John W. Williams, <i>star</i> | 1436 | 630 | .00 | see REM BK. 1426 pg. 587 Sec. III <i>austin</i> #. also <i>Pro. Prop.</i> Lot 279 Cheylene Dr. "austin" |
| 39266 Jun. 29, 1978 | " | | " | " | Kenneth J. Hamble, <i>star</i> | 1436 | 678 | .00 | "Pleasant Valley" Grant #. Lot 150 Prosperity ave. |
| 39371 June 29, 1978 | " | | " | " | Bobbie J. Burton | 1436 | 757 | | mtg. assigned First Fed. S. & L. Assn. of Huntsville - for mtg. |
| 39608 June 30, 1978 | " | | " | " | Steven G. Steben, <i>star</i> | 1436 | 992 | | see REM BK. 1425 pg. 4 |
| 39496 Jun. 30, 1978 | " | | " | " | John Rodney Dean | 1436 | 842 | .00 | mtg. assigned First Fed. S. & L. Assn. of Huntsville - for mtg. see REM BK. 1429 pg. 237 |
| 39520 Jun. 30, 1978 | " | | " | " | Stevan Preston Bodie, <i>star</i> | 1436 | 880 | .00 | Lot 1 <i>Pro. Prop.</i> |
| 39506 Jun. 30, 1978 | " | | " | " | Malcolm Ray Lee, <i>star</i> | 1436 | 887 | .00 | Lot 9 Williams St. also Forest, map 2, also <i>Pro. Prop.</i> Lot 13 Windmere Dr. Cherokee |

INDIRECT or MORTGAGEE Index to Real Estate Mortgages — Greenville County, S. C.

REG. U. S. PAT. OFFICE *Chas McCott* County Indexes Since 1888 An Identifying Trade Mark

Open at Proper Tab according to First Letter or Letters of Name and refer to Buff Sub-Index sheet for page reference.

COTT FAMILY NAME INDEX No. 75 © 1949
MADE BY THE COTT INDEX COMPANY, COLUMBUS, OHIO
SOLD BY WALKER, EVANS & COGSWELL CO., CHARLESTON, S.C.

| FILE NUMBER DATE OF RECORD | MORTGAGEES FAMILY NAMES | GIVEN NAMES ABCDEFGHIJ | GIVEN NAMES JKLMNO | GIVEN NAMES PQRSTUVWXYZ | MORTGAGORS | BOOK | PAGE | Amount | BRIEF DESCRIPTION, LOCATION, ETC. (Not Warranted) |
|-------------------------------|----------------------------|---------------------------|-----------------------|----------------------------|--------------------------------|------|------|--------|---|
| 39589 Jun. 30, 1978 | Collateral | | | Investment Co. | Thomas R. Ross, et al et al | 1436 | 946 | 35,600 | "Pepperidge" Sec. III Lot 181 Winding Way |
| 16 Jul. 3, 1978 | " | | | " | Quincy L. Drummond | 1437 | 7 | 25,200 | "Shilohville" Lot 89 Crofton Dr. |
| 20 Jul. 3, 1978 | " | | | " | Marcia S. Howard | 1437 | 24 | 20,100 | (Hunter Rd) Austin sp. Strip, Jones mill Rd. |
| 60 Jul. 3, 1978 | " | | | " | Ronald S. Ylargin, et al | 1437 | 86 | 18,500 | "Woodfields" Lot 2 Woodmont Lane |
| 66 Jul. 3, 1978 | " | | | " | Charles R. Bishop, et al | 1437 | 118 | 20,350 | "Elmwood" apt. "Dant" sp. Lot 31 Eastview Dr. |
| 134 July 3, 1978 | " | | | - | John E. Medearis, et al | 1437 | 183 | | Mtg. Assigned First Fed. S. & L. Assn. of Huntaville - for mtg. see REM Book 1426 pg. 785 |
| 138 July 3, 1978 | " | | | - | David W. Dentry | 1437 | 36 | | Mtg. Assigned First Fed. S. & L. Assn. of Huntaville - for mtg. see REM Book 1429 pg. 261 |
| 246 Jul. 5, 1978 | " | | | " | Charles W. Finley, et al | 1437 | 195 | 12,550 | "Kenside" Blk. 7 Lot 19 Yllaustone St. |
| 263 Jul. 5, 1978 | " | | | " | Steven L. Nester, et al | 1437 | 228 | 36,100 | "Bridgeway" Sec. 2 Lot 35 Delmar Dr. |
| 292 Jul. 5, 1978 | " | | | " | Albert L. Brunt, et al | 1427 | 253 | 27,000 | "Coleman, apt. B" Bata sp. Lot 72 Pinecrest Dr. |
| 325 Jul. 5, 1978 | " | | | " | Charles Francis Connolly | 1437 | 270 | 30,000 | Stables, apt. sp. also Geo. Prop. Lot 437 Westwood Sec. I |
| 327 Jul. 5, 1978 | " | | | " | William Ray Owens, et al | 1427 | 277 | 37,450 | "Pepperidge" Sec. 2 also Geo. Prop. Lot 131 Charter Oak Dr. |
| 317 Jul. 5, 1978 | " | | | " | Dora H. Mainey, et al | 1437 | 303 | 15,450 | Lot 33 Regus ave. Bridge Rd, "Vardry Vale Sp. I" |
| 516 July 6, 1978 | " | | | - | Calvin L. Bowen | 1437 | 441 | 27,550 | Lot 58 Vesta Dr. & New Durham |

INDIRECT or MORTGAGEE Index to Real Estate Mortgages — Greenville County, S. C.

REG. U. S. PAT. OFFICE *Chas McCott* County Indexes Since 1888 An Identifying Trade Mark

Open at Proper Tab according to First Letter or Letters of Name and refer to Buff Sub-Index sheet for page reference.

COTT FAMILY NAME INDEX No. 75 © 1949
MADE BY THE COTT INDEX COMPANY, COLUMBUS, OHIO
SOLD BY WALKER, EVANS & COGSWELL CO., CHARLESTON, S.C.

(777)

| FILE NUMBER DATE OF RECORD | MORTGAGEES FAMILY NAMES | GIVEN NAMES ABCDEFGH | GIVEN NAMES IJKLMNO | GIVEN NAMES PQRSTUVWXYZ | MORTGAGORS | BOOK | PAGE | Amount | BRIEF DESCRIPTION, LOCATION, ETC. (Not Warranted) |
|-------------------------------|----------------------------|-------------------------|------------------------|----------------------------|---|-------------------|------|--------|--|
| 687 July 7 1978 | Collateral | | | | Investment Co. | Re-record 1437 | 538 | 28,900 | Orig. sur Rem. Ch. 1431 pg. 556 Lot 7 E. Augusta Place - for |
| 685 July 7 1978 | " | | | " | Charles Mayo Rigler, et al | 1437 | 541 | 36,500 | Lot 11 Caber Dr. |
| 986 July 11 1978 | " | | | " | Joseph Gatewood, et al | 1437 | 814 | | mtg. assigned to First Fed. S. & L. Assn. of Mountville for mtg. sur Rem Ch. 1427 pg. 794 + 11 - read 1435 pg. 560 |
| 999 Jul. 11, 1978 | " | | | " | Willie H. Rabb | 1437 | 858 | 21,950 | ane. Duille St. Lot cor. atwood St. & Paul 78-5664 Sec. 1 |
| 1031 July 12 1978 | " | | | " | Charles Allen Barton | ✓ | ✓ | ✓ | fixtures - Lot 23 The Village |
| 1038 Jul. 12, 1978 | " | | | " | Charles Allen Barton | 1437 | 890 | 21,200 | Sec. 1. also Pers. Prop. Lot 23 Chesley Dr. "The Village" |
| 1187 Jul. 13, 1978 | " | | | " | John Henry Daubins | 1437 | 972 | 18,500 | "Nichols" map No. 2 Lot 54 Baxter St. |
| 1285 Jul. 13, 1978 | " | | | " | Sandra Thompson | 1438 | 11 | 27,300 | Part of Lot 79 "Belle Meade" |
| 1360 Jul. 14, 1978 | " | | | " | James Wylie Crenshaw et al | 1438 | 106 | 31,000 | "Camilla Park" map 2 Lot 55 1/2 Pt. lot 54 Flora ave. |
| 1387 Jul. 14, 1978 | " | | | " | Leonard L. Osborne | 1438 | 139 | 22,850 | "Hear Jerges" Lot 58 Rocky Knoll Dr. |
| 1445 Jul. 14, 1978 | " | | | " | Robert L. Olson, Jr. et al | 1438 | 175 | 28,500 | "Brookwood Forest" Sec. 2 Lot 60 Wintergreen Lane |
| 1508 Jul. 14 1978 | " | | | " | David A. Rowland (as a planette mills) | 1438 | 197 | 25,650 | "Pinchum" Blk. 8 Chick bog. St. Lots 19, 21, 23, Pinchum Dr. |
| 1502 Jul. 14 1978 | " | | | " | Jeanette Wells, et al | 1438 | 237 | 15,500 | "Foreman" Pl. Lot 205 Crosby Cr. |
| 1569 Jul. 17 1978 | " | | | " | Frank A. Glenn, Jr. et al | 1438 | 259 | 31,800 | Hatchwood Ct. Sec. 2 "Paddale" Lot, cor. Birchbark Dr. & |

(over)

INDIRECT or MORTGAGEE Index to Real Estate Mortgages — Greenville County, S. C.

REG. U. S. PAT. OFFICE *Chas McCott* County Indexes Since 1888 An Identifying Trade Mark

Open at Proper Tab according to First Letter or Letters of Name and refer to Buff Sub-Index sheet for page reference.

COTT FAMILY NAME INDEX No. 75 © 1949
MADE BY THE COTT INDEX COMPANY, COLUMBUS, OHIO
SOLD BY WALKER, EVANS & COGSWELL CO., CHARLESTON, S.C.

| FILE NUMBER DATE OF RECORD | MORTGAGEES FAMILY NAMES | GIVEN NAMES ABCDEFGHIJ | GIVEN NAMES JKLMNO | GIVEN NAMES PQRSTUVWXYZ | MORTGAGORS | BOOK | PAGE | Amount | BRIEF DESCRIPTION, LOCATION, ETC. (Not Warranted) |
|-------------------------------|----------------------------|---------------------------|-----------------------|----------------------------|--------------------------|------|------|--------|---|
| 1567 Jul. 17, 1978 | Collateral | | | | Investment Co. | 1438 | 271 | 33,950 | For orig. mtg. see R & N BK. 1433 Pg. 952. Lot 8 Wood Circle "Wood Circle" |
| " | " | | | | " " " | 1438 | 271 | | "Wood Circle" |
| 1568 Jul. 17, 1978 | " | | | | Emma L. Ingles | 1438 | 275 | 23,350 | (Overgreen St.) Pt. Lot 71871 Langley Ave. |
| 1635 Jul. 17, 1978 | " | | | | John Raymond Means, Jr. | 1438 | 287 | 23,750 | For orig. mtg. see R & N BK. 1432 Pg. 973 + R & N BK. 1435 Pg. 94 |
| " | " | | | | " " " | 1438 | 287 | | Lot 54 Cor. Forestwood Dr. & Cathedral Dr. "Magnolia Area" also P.O. Prop. |
| " | " | | | | " " " | 1438 | 287 | | Sec. 2 |
| 1664 Jul. 17, 1978 | " | | | | Willie J. Holmer | 1438 | 340 | 29,300 | Lot 122 "Bellmont Mtg." |
| 1627 Jul. 17, 1978 | " | | | | Thomas W. Rogers | 1438 | 338 | 53,400 | Lot 76 Longstreet Dr. "Devergen Place" Sec. 1 |
| " | " | | | | " " " | 1438 | 338 | | For orig. mtg. see R & N BK. 1431 Pg. 158 |
| 1629 Jul. 17, 1978 | " | | | | Michael Riley Styles | 1438 | 391 | 29,100 | For orig. mtg. see R & N BK. 1432 Pg. 977. Lot 51 "Forest Park" also P.O. Prop. |
| " | " | | | | " " " | 1438 | 391 | | |
| 1829 Jul. 18, 1978 | " | | | | Charles L. Crenshaw, III | 1438 | 490 | 25,950 | Lot 2 Risor Dr. |
| 1832 Jul. 18, 1978 | " | | | | James J. Downs, et al | 1438 | 529 | 21,200 | Plymouth Ave. "Pleasant Valley" Lot 80 & Pt. Lots 31 thru 35 |
| 2036 Jul. 20, 1978 | " | | | | Joseph M. Cyfel, et al | 1438 | 727 | 35,500 | J. J. Wood Est. also P.O. Prop. Lot 3 S. Main St. (Hwy. 17) |
| 2040 Jul. 23, 1978 | " | | | | Harold Davis, et al | 1438 | 737 | 37,600 | South 44 Lot 173 "Belle Meade" |
| 2037 Jul. 20, 1978 | " | | | | Warren D. Jordan, et al | 1438 | 737 | 22,150 | Lot 6 & 7 Hillside Cr. |

INDIRECT or MORTGAGEE Index to Real Estate Mortgages — Greenville County, S. C.

REG. U. S. PAT. OFFICE *Chas McCott* County Indexes Since 1888 An Identifying Trade Mark

 Open at Proper Tab according to First Letter or Letters of Name and refer to Buff Sub-Index sheet for page reference.

COTT FAMILY NAME INDEX No. 75 © 1949
MADE BY THE COTT INDEX COMPANY, COLUMBUS, OHIO
SOLD BY WALKER, EVANS & COGSWELL CO., CHARLESTON, S.C.

(444)

| FILE NUMBER DATE OF RECORD | MORTGAGEES FAMILY NAMES | GIVEN NAMES ABCDEFGHIJ | GIVEN NAMES KLMNO | GIVEN NAMES PQRSTUVWXYZ | MORTGAGORS | BOOK | PAGE | Amount | BRIEF DESCRIPTION, LOCATION, ETC. (Not Warranted) |
|-------------------------------|----------------------------|---------------------------|----------------------|----------------------------|---------------------------|------|------|----------------------|--|
| 2230 July 21, 1978 | Collateral | | Investment | Co. | Charles E. Garrett, et al | 1438 | 895 | 23,000 ⁰⁰ | "Paris Hpts." Lot 60 Blk D Prigah Dr. |
| 2298 July 21, 1978 | " | | - | - | Ronald K. Houck, et al | 1438 | 960 | 32,400 ⁰⁰ | Lot 6 "Mayfair Ests. Blk E" Int. View Acres |
| 2315 July 21, 1978 | " | | " | " | Paul L. Almeida, et al | 1438 | 976 | 21,250 ⁰⁰ | Pt. lot 22 Woodland Dr. |
| 2459 July 24, 1978 | " | | " | " | J. Bruce Hudgins, et al | 1439 | 119 | 20,850 ⁰⁰ | Rembk. 1435 pg. 566 Lot 8 Texan Dr. for Orig. see J. n. mtg. see Rembk. 1436 pg. 678 |
| 2382 July 24, 1978 | " | | - | - | Kenneth J. Gamble, et al | 1439 | 85 | | Mtg. Assign. Fed. Nat'l Mtg. Assn. |
| 2518 July 25, 1978 | " | | " | " | Randy Sloan, et al | 1439 | 137 | 18,000 ⁰⁰ | .99 Acres Old Chick Spg. Rd. |
| 2621 July 25, 1978 | " | | - | - | James W. Meekins, et al | 1439 | 191 | 27,550 ⁰⁰ | Belle Meade Sec 142 Lot 68 E. Dorchester Blvd. |
| 2709 July 26, 1978 | " | | - | - | W. Jack Reever, et al | 1439 | 249 | 32,550 ⁰⁰ | Hpts: Bata Sp. Lot 128 Alta Vista Cir. "Coleman Page Garden" |
| 2712 July 26, 1978 | " | | " | " | Ronald J. Payne, et al | 1439 | 256 | 23,150 ⁰⁰ | Lot 84 Gardenia Dr. Cedar |
| 2696 July 26, 1978 | " | | " | " | Stephen C. Wisner, et al | 1439 | 268 | 41,150 ⁰⁰ | Lot 66 "Piney Hpts": Mauldin |
| 2926 July 27, 1978 | " | | " | " | Larry D. Bennon, et al | 1439 | 441 | 17,500 ⁰⁰ | Lot 3 |
| 2835 July 27, 1978 | " | | " | " | Betty J. Evans, | 1439 | 478 | | Released by Judgment Roll # 78-2761 - for mtg. see Rembk Book 1342 pg. 834 |
| 2835 July 27, 1978 | " | | " | " | Jerry P. Thompson, et al | 1439 | 479 | | for mtg. see Rembk. 1352 pg. 934 Released by Judgment Roll # 78-2762 |
| 2835 July 27, 1978 | " | | " | " | Leron Burnside | 1439 | 480 | | for mtg. see Rembk. 1395 pg. 502 Released by Judgment Roll # 78-2760 |

(over)

INDIRECT or MORTGAGEE Index to Real Estate Mortgages — Greenville County, S. C.

REG. U. S. PAT. OFFICE *Chas McCott* County Indexes Since 1888 An Identifying Trade Mark


Open at Proper Tab according to First Letter or Letters of Name and refer to Buff Sub-Index sheet for page reference.

COTT FAMILY NAME INDEX No. 75 © 1949
MADE BY THE COTT INDEX COMPANY, COLUMBUS, OHIO
SOLD BY WALKER, EVANS & COGSWELL CO., CHARLESTON, S. C.

| FILE NUMBER DATE OF RECORD | MORTGAGEES FAMILY NAMES | GIVEN NAMES ABCDEFGHIJ | GIVEN NAMES JKLMNO | GIVEN NAMES PQRSTUWXYZ | MORTGAGORS | BOOK | PAGE | Amount | BRIEF DESCRIPTION, LOCATION, ETC. (Not Warranted) |
|-------------------------------|----------------------------|---------------------------|-----------------------|---------------------------|----------------------------|------|------|--------|---|
| 2835 July 27, 1978 | Collateral | | | Investment Co. | Jack Neil Langrehr, et al | 1439 | 481 | | Release lien by Judgment Roll # 78-2791 - for mtg. see Rem. bk. 1355 pg. 881 & record 1358 pg. 736 for mtg. see Rem. bk. 1367 pg. 529 Release lien by Judgment Roll # 78-2779 for mtg. see Rem. bk. 1436 pg. 448 mtg. assigned Fed. Nat'l Mtg. Assoc. "Kennedy, H." Hunt 2p. Lot 65 Bluff Dr. |
| " | " | | | " | " | | 1439 | 481 | |
| 2835 July 27, 1978 | " | | | " | James L. Cleveland, et al | 1439 | 482 | | Re-Record 33,700 For orig. mtg. see Rem. bk. 1403 Pg. 108 Lot 25 Jewell Dr. "Cushman's Hill" Sec-3 "Cushman's Est." Sec-2 Lot 13 Cadillac St. "Meadow Hill" 2nd Sec. Prop. Lot 13 Southmont Dr. Sec-2 Lot 51 of Lot 2 & 3 Bridge "Lurel 24th" Lot 14 Fairlane Dr. Sec-3 "Woodfield" H. Lot 274 Franklin Rd. For mtg. see Rem. bk. 1426 pg. 788 mtg. assigned Fed. Nat'l Mtg. Assoc. |
| 3131 July 28, 1978 | " | | | " | Louie Edward Carter, et al | 1439 | 675 | | |
| 2958 Jul. 28, 1978 | " | | | " | Ernest Webb, et al | 1439 | 491 | 23,200 | |
| 3109 Jul. 28, 1978 | " | | | " | Kenneth C. Stewart, et al | 1439 | 548 | 33,700 | |
| " | " | | | " | " " " | 1439 | 547 | | |
| 3585 Jul. 28, 1978 | " | | | " | Elton Hall, et al | 1439 | 637 | 25,200 | |
| 3250 Jul. 1, 1978 | " | | | " | David D. Kiser, et al | 1439 | 784 | 32,271 | |
| 3201 Jul. 3, 1978 | " | | | " | Berg A. Keller, et al | 1439 | 704 | 24,511 | |
| 3233 Jul. 31, 1978 | " | | | " | Berry Lee White, et al | 1439 | 709 | 25,100 | |
| 3337 Jul. 31, 1978 | " | | | " | James E. Smith, et al | 1439 | 879 | 29,251 | |
| 3502 Aug. 1, 1978 | " | | | " | James J. Hughes, et al | 1439 | 988 | | |
| 3349 Aug. 1, 1978 | " | | | " | J. Tony Gordon, et al | 1439 | 955 | 26,550 | |
| " | " | | | " | " " " | 1439 | 955 | | |
| 3342 Aug. 1, 1978 | " | | | " | William A. Dodge, et al | 1439 | 953 | 26,511 | |

INDIRECT or MORTGAGEE Index to Real Estate Mortgages — Greenville County, S. C.

REG. U. S. PAT OFFICE *Chas McCott* County Indexes Since 1888
An Identifying Trade Mark

 Open at Proper Tab according to First Letter or Letters of Name and refer to Buff Sub-Index sheet for page reference.


COTT FAMILY NAME INDEX No. 75 © 1949
MADE BY THE COTT INDEX COMPANY, COLUMBUS, OHIO
SOLD BY WALKER, EVANS & COGSWELL CO., CHARLESTON, S.C.

(171)

| FILE NUMBER DATE OF RECORD | MORTGAGEES FAMILY NAMES | GIVEN NAMES ABCDEFGHIJ | GIVEN NAMES JKLMNO | GIVEN NAMES PQRSTUVWXYZ | MORTGAGORS | BOOK | PAGE | Amount | BRIEF DESCRIPTION, LOCATION, ETC. (Not Warranted) |
|-------------------------------|----------------------------|---------------------------|-----------------------|----------------------------|---------------------------|-------------------|------|---------------|--|
| 3458 aug. 1, 1978 | Collateral | | Investment Co. | | Willie H. Rabb | Re-Record 1439 | 981 | .00 21,950 | For orig. mtg. see R.E.M. Bk. 1437 Pg. 958. Lot 14 Cor. atwood st. Park ave. |
| " " | " | | " | " | " " " | Re-Record 1439 | 981 | .00 | ave. "Pleasant Valley" |
| 3823 aug. 4, 1978 | " | | " | " | Elinor D. Carter | 1440 | 325 | 21,200 | Lot 121 Pleasant Ridge |
| 3943 aug. 4, 1978 | " | | " | " | Altha B. Moser et al | 1440 | 383 | 18,500 | Lot 8 Morris st. |
| 3948 aug. 4, 1978 | " | | " | " | David N. Johnson, Jr. | 1440 | 386 | 17,400 | "West Blvd." |
| 3924 aug. 4, 1978 | " | | " | " | Willie Lee Selby | 1440 | 431 | 19,800 | Lot 19 Catwold square |
| 4024 aug. 7, 1978 | " | | " | " | Freddy J. Rosemond, et al | 1440 | 405 | 15,600 | ave. "Pleasant Valley" |
| 4027 aug. 7, 1978 | " | | " | " | Kenneth Hopkins, et al | 1440 | 474 | 24,900 | Lot 287 & Pt. lot 286 Prancer Dr. "Stonewood" St. Ann |
| 4234 aug. 8, 1978 | " | | " | " | Richard S. Kidwell | 1440 | 655 | 34,000 | Lot 100 E. Hamensdale & Yorktown "Pendins Est." |
| 4266 aug. 8, 1978 | " | | " | " | Marclyn J. Ellison, et al | 1440 | 639 | 28,900 | Lot 25 Lurline Dr., sec. 1 |
| 4255 Aug 8, 1978 | " | | " | " | Jasper O. Mansum | 1440 | 630 | | Lot 1 Woodville - Alzer Rd. Jointly. see R.E.M. Bk. 1436 pg. 48 |
| 4259 Aug 8, 1978 | " | | " | " | Haskell Hodgson, et al | 1440 | 747 | | Mtg. assigned to Fed. Nat. Mtg. Ass. Jointly. see R.E.M. Bk. 1436 pg. 452 |
| 4418 aug. 9, 1978 | " | | " | " | Bessie B. Louless, et al | 1440 | 795 | 23,000 | Mtg. assigned to Fed. Nat. Mtg. Ass. also see Fed. Nat. |
| 4415 aug. 9, 1978 | " | | " | " | Carl F. Goodwin, et al | 1440 | 799 | 21,000 | Lot. Boyce St. "Buncastle Tr." |
| 4466 aug. 11, 1978 | " | | " | " | Laurence Childs, et al | 1440 | 851 | 23,350 | Lot 45 N. Hauger Dr. |
| 4514 aug. 10, 1978 | " | | " | " | Dennis H. Hillenwater | 1440 | 866 | 7,250 | Lot 18 Mc Bee Blvd. "Hater & Sons" Bk. C |
| | | | | | | | | | Lot 35 Lindburg St. |

INDIRECT or MORTGAGEE Index to Real Estate Mortgages — Greenville County, S. C.

REG. U. S. PAT. OFFICE *Chas McCott* County Indexes Since 1888 An Identifying Trade Mark


 Open at Proper Tab according to First Letter or Letters of Name and refer to Buff Sub-Index sheet for page reference.

COTT FAMILY NAME INDEX No. 75 © 1949
MADE BY THE COTT INDEX COMPANY, COLUMBUS, OHIO
SOLD BY WALKER, EVANS & COGSWELL CO., CHARLESTON, S.C.

| FILE NUMBER DATE OF RECORD | MORTGAGEES FAMILY NAMES | GIVEN NAMES ABCDEFGHIJ | GIVEN NAMES JKLMNO | GIVEN NAMES PQRSTUVWXYZ | MORTGAGORS | BOOK | PAGE | Amount | BRIEF DESCRIPTION, LOCATION, ETC. (Not Warranted) |
|-------------------------------|----------------------------|---------------------------|-----------------------|----------------------------|------------------------------------|------|------|---------------|--|
| 4513 aug. 10, 1978 | Collateral | | | Investment Co. | Billy J. Lawson | 1440 | 869 | .00 21,250 | Lot, N. Main St. |
| 4524 aug. 10, 1978 | " | | | " " | Joe H. Harwood, et al | 1440 | 876 | .00 24,750 | "D. Soquelona Pl." Pt. lot 140 Kirkwood Lane |
| 4551 aug. 10, 1978 | " | | | " " | Paul Kinard | 1440 | 918 | .00 21,000 | off White Horse Rd. Pt. lots 2, 3, 14 Hwy. 276 & |
| 4703 aug. 11, 1978 | " | | | " " | Nathaniel McLee, et al | 1441 | 19 | .00 10,150 | "Dudson Mills" Bl. 11 Lots Mud St. |
| 4715 aug. 11, 1978 | " | | | " " | Hubert Roy Chaslerow Hoguenwood | 1441 | 22 | .00 37,050 | Sec. 2 Lot 73 "Blair Forest" |
| 4725 aug. 14, 1978 | " | | | " " | Corbett Timothy | 1441 | 111 | .00 30,500 | ville, also P.O. Prop. Lot 107 "Bellingham" sec. 2 |
| 4823 aug. 14, 1978 | " | | | " " | Charles E. Harrett, et al | 1441 | 173 | .00 23,000 | Re-Exec. 2 Lot 100 Lisgab Dr. Bl. D. "Pais Hgt." for orig. mtg. see Bl. 4 Bl. 1438 Pg. 275 |
| 4933 aug. 15, 1978 | " | | | " " | Edgar L. Winchester, Jr. | 1441 | 242 | .00 32,950 | "Carolina Hgt." Lot 12 Theodore Dr. |
| 5020 aug. 15, 1978 | " | | | " " | Cecil Edward Jerry, et al | 1441 | 312 | .00 32,500 | "Brookwood Forest" sec. 11 Lot 52 Wintleyer Lane |
| 5020 aug. 15, 1978 | " | | | " " | " " " | 1441 | 312 | | also P.O. Prop. |
| 5101 Aug. 16, 1978 | " | | | " " | Richard R. Frippe, et al | 1441 | 483 | .00 | Formtg. see Bl. 1431 pg. 659 mtg. assigned to Fed. Nat. Mtg. Assn. |
| 5088 aug. 16, 1978 | " | | | " " | Shelby Roy Talbert | 1441 | 370 | .00 37,500 | off lot 100 W. also P.O. Prop. Lot 5 1/2 Pt. lot + Henderson Dr. |
| 5229 aug. 17, 1978 | " | | | " " | Ray Climie Burton, et al | 1441 | 510 | .00 39,500 | Mauldin Lot 64 "Bishop Hgt." |
| 5259 aug. 17, 1978 | " | | | " " | Ray L. Hornell, et al | 1441 | 514 | .00 26,600 | "Spartanwood Creek Bl. 2" Pt. lots 75 & 76 Maywood Dr. |
| 5296 aug. 17, 1978 | " | | | " " | William C. Bonchert, et al | 1441 | 533 | .00 18,300 | Tamanda St. "Dixie Hgt." Lot 77 1/2 Pt. lot 87 Cor. Laurence Ave. |
| 5319 aug. 17, 1978 | " | | | " " | Robert Douglas Davis, et al | 1441 | 541 | .00 29,050 | Lot 25 "Westwood" Sec. 3 |

INDIRECT or MORTGAGEE Index to Real Estate Mortgages — Greenville County, S. C.

REG. U. S. PAT. OFFICE *Chas McCott* County Indexes Since 1888 An Identifying Trade Mark

 Open at Proper Tab according to First Letter or Letters of Name and refer to Buff Sub-Index sheet for page reference.

COTT FAMILY NAME INDEX No. 75 © 1949
MADE BY THE COTT INDEX COMPANY, COLUMBUS, OHIO
SOLD BY WALKER, EVANS & COGSWELL CO., CHARLESTON, S.C.

WNY

| FILE NUMBER DATE OF RECORD | MORTGAGEES FAMILY NAMES | GIVEN NAMES ABCDEFGHIJ | GIVEN NAMES JKLMNO | GIVEN NAMES PQRSTUVWXYZ | MORTGAGORS | BOOK | PAGE | Amount | BRIEF DESCRIPTION, LOCATION, ETC. (Not Warranted) |
|-------------------------------|----------------------------|---------------------------|-----------------------|----------------------------|-------------------------------------|-------------------|------|--------|---|
| 5234 Aug 17, 1978 | Collateral | | | | Curtis Alton Howington <i>et al</i> | 1441 | 572 | | Release lin by Judgment Recd # 78-3328 - for mtg. see Rem Book 1336 pg. 601 |
| 5234 Aug 17, 1978 | " | | | | " " " " | 1441 | 572 | | 29 mtg. see Rem Bk. 1370 pg. 901 |
| 5234 Aug 17, 1978 | " | | | | Merrin Papp <i>et al</i> | 1441 | 573 | | Release lin by Judgment Recd 78-3329 |
| 5234 Aug 17, 1978 | " | | | | Donnie W. Leary | 1441 | 574 | | for mtg. see Rem Bk. 1324 pg. 241 |
| 5336 Aug 18, 1978 | " | | | | Bayce E. Christopher <i>et al</i> | 1441 | 579 | 26,450 | Release lin by Judgment Recd 78-3330 "Lee Hyle" Lot 10 Lamont Lane |
| 5339 Aug 18, 1978 | " | | | | Jimmy Rogers Foster | 1441 | 596 | 35,950 | Sec. 4. also see Prof. Lot 435 Belle Meade |
| 5376 Aug 18, 1978 | " | | | | Charlie Taylor, Jr. <i>et al</i> | 1441 | 607 | 22,200 | "Camilla Pt." map 2 Pt. lot 70 Flora ave. |
| 5509 Aug 21, 1978 | " | | | | Carl M. Ostern <i>et al</i> | 1441 | 721 | 25,150 | Brookman Ave. "San Saveri Villa" Pt. lot 10 Bk A Bencombe RD. 4 |
| 5538 Aug 21, 1978 | " | | | | Frank Keys <i>et al</i> | 1441 | 738 | 27,900 | Lot 8 Prosperity Ave. |
| 5613 Aug 21, 1978 | " | | | | Amos R. Higgins <i>et al</i> | 1441 | 796 | 29,450 | Weathered Sec 6 Dindle Lot 559 Yellow Wood Dr. |
| 5686 Aug 22, 1978 | " | | | | Sandra Thompson | Re-Record 1441 | 895 | 27,300 | for Div. see Rem Bk. 1438 pg. 11 Lot 79 Belle Meade - Dante St. |
| 5685 Aug 22, 1978 | " | | | | Eula L. Vaughn, Jr. <i>et al</i> | 1441 | 902 | 26,000 | Dr. Dubeland Park Lot 25 & pt. lot 24 Mc Mahin |
| 5747 Aug 22, 1978 | " | | | | Rodger Waller <i>et al</i> | 1441 | 915 | 22,750 | Lot 1-A |
| 5831 Aug 22, 1978 | " | | | | Dan B. Snow <i>et al</i> | Re-Record 1441 | 944 | 28,900 | Lot 7 E. Augusta Place - for Div. see Rem Bk. 1431 pg. 586 |
| 5860 Aug 23, 1978 | " | | | | Harold Martin | Re-Record 1441 | 944 | | Ch. to Card Bk. 1437 pg. 538 "Mie" also see Prof. Lot 216 Mission St. Village of mill |

INDIRECT or MORTGAGEE Index to Real Estate Mortgages — Greenville County, S. C.

REG. U. S. PAT. OFFICE *Chas. McCott* County Indexes Since 1888 An Identifying Trade Mark


Open at Proper Tab according to First Letter or Letters of Name and refer to Buff Sub-Index sheet for page reference.

COTT FAMILY NAME INDEX No. 75 © 1949
MADE BY THE COTT INDEX COMPANY, COLUMBUS, OHIO
SOLD BY WALKER, EVANS & COGSWELL CO., CHARLESTON, S. C.

| FILE NUMBER DATE OF RECORD | MORTGAGEES FAMILY NAMES | GIVEN NAMES ABCDEFGHIJ | GIVEN NAMES KLMNO | GIVEN NAMES PQRSTUWXYZ | MORTGAGORS | BOOK | PAGE | Amount | BRIEF DESCRIPTION, LOCATION, ETC. (Not Warranted) |
|-------------------------------|----------------------------|---------------------------|----------------------|---------------------------|------------------------------------|-------------------|------|--------|--|
| 5918 Aug. 23 1978 | Collateral | | | Investment Co. | Charles L. Crenshaw, <i>et al</i> | Re-Record 1442 | 57 | 25,950 | Re-Record 1438 page 490 Lot 2 Rason Dr. - by Orig. See Sec. 17 Old Prov. Prop. |
| 6049 Aug. 24, 1978 | " | | " | " | Robert Lee Johnson | 1442 | 171 | 38,900 | Lot 110 "Sera Forest" |
| 6577 Aug. 24, 1978 | " | | " | " | William A. Dodge, <i>et al</i> | Re-Record 1442 | 191 | 26,000 | For orig. mtg. see R&M BK 1439 Pg. 953. Lot 5 |
| " | " | | " | " | " " " | 1442 | 191 | | |
| 6051 Aug. 24, 1978 | " | | " | " | Charlie Taylor, Jr. <i>et al</i> | Re-Record 1441 | 607 | 22,200 | For orig. mtg. see R&M BK 1441 Pg. 657. Pt. lot 733 lower ave. "Camilla Pl." map 2 |
| " | " | | " | " | " " " | 1441 | 607 | | |
| 6175 Aug. 24, 1978 | " | | " | " | Neville DeBrygge | 1442 | 239 | 23,150 | Lot Christ King Camp Rd. |
| 6200 Aug. 25, 1978 | " | | " | " | Richard L. Fiero, <i>et al</i> | Re-Record 1442 | 300 | 24,850 | For orig. mtg. see R&M BK 1431 Pg. 657. At 72 Chesapeake Dr. "Westwood" Sec. 1, 1/2 mile |
| " | " | | " | " | " " " | 1442 | 300 | | |
| 6261 Aug. 25, 1978 | " | | " | " | James J. Downs, <i>et al</i> | Re-Record 1442 | 312 | 27,150 | Lot 80 & Pt. lots 81 thru 84 Pleasant ave. "Pleasant Valley" |
| 6201 Aug. 25, 1978 | " | | " | " | " " " | 1442 | 312 | | For orig. mtg. see R&M BK 1438 Pg. 529 Sec. 2 |
| 6240 Aug. 25, 1978 | " | | " | " | William J. Armstrong, <i>et al</i> | 1442 | 319 | 40,500 | Lot 73 "Woodside Forest" |
| 6310 Aug. 25, 1978 | " | | " | " | Charles Major Arnold, <i>et al</i> | 1442 | 366 | 42,000 | Lot 3 & Pt. lot 2 W. Sullen Strip Dr. also lot 4 & 5 Pt. 1. see Sec. Prop. |
| " | " | | " | " | " " " | 1442 | 366 | | |
| 6311 Aug. 25, 1978 | " | | " | " | Elton Hall, II, <i>et al</i> | Re-Record 1442 | 370 | 25,200 | Lot 10 Cabell's of "Anderson Bk" Sec. 2 For orig. mtg. see R&M BK 1427 Pg. 657 |
| 6311 Aug. 25, 1978 | " | | " | " | Dora K. Quincy, <i>et al</i> | Re-Record 1442 | 373 | 15,450 | Lot 33 Charles Ave. For orig. mtg. see R&M BK 1427 Pg. 303 |

INDIRECT or MORTGAGEE Index to Real Estate Mortgages — Greenville County, S. C.

REG. U. S. PAT. OFFICE *Chas McColl* County Indexes Since 1888 An Identifying Trade Mark

 Open at Proper Tab according to First Letter or Letters of Name and refer to Buff Sub-Index sheet for page reference.


COTT FAMILY NAME INDEX No. 75 © 1949
MADE BY THE COTT INDEX COMPANY, COLUMBUS, OHIO
SOLD BY WALKER, EVANS & COGSWELL CO., CHARLESTON, S.C.

(XXX)

| FILE NUMBER DATE OF RECORD | MORTGAGEES FAMILY NAMES | GIVEN NAMES ABCDEFGHIJ | GIVEN NAMES JKLMNO | GIVEN NAMES PQRSTUVWXYZ | MORTGAGORS | BOOK | PAGE | Amount | BRIEF DESCRIPTION, LOCATION, ETC. (Not Warranted) |
|-------------------------------|----------------------------|---------------------------|-----------------------|----------------------------|--|------|------|--------|---|
| 6345 aug. 28, 1978 | Collateral | | Investment Co. | | Leroy Daniel Sims, et al | 1442 | 420 | 17,500 | Judson mill prop. also two prop. Pt. lots 3, 4 & 5 Heatherly Dr. |
| 6357 aug. 28, 1978 | " | | " | " | William J. Henderson, et al | 1442 | 476 | 22,300 | "Sullivanville" Lot 51 outside Church Rd. |
| 6467 aug. 28, 1978 | " | | " | " | Frank E. Youngblood | 1442 | 506 | 31,350 | 1 Plainview Dr. "Plainview Hgts." Lot 23 Old Easley Bridge Rd. |
| 6775 aug. 30, 1978 | " | | " | " | Joshua J. Higgins | 1442 | 731 | 21,200 | "Pine Hill Village" Lot 156 W. Castle Rd. |
| 6776 aug. 30, 1978 | " | | " | " | Dewey Lee Herron, et al | 1442 | 737 | 29,850 | Pt. lot 3 Razor Dr. |
| 6778 aug. 30, 1978 | " | | " | " | Fred R. Lanning, et al | 1442 | 765 | 14,550 | Yiville, S. Lot 10 "Fair Place" |
| 6742 aug. 30, 1978 | " | | " | " | James A. Sney, et al | 1442 | 802 | | for mtg. see R&M BK. 1427 Pg. 209 mtg. assign. to Fed. Nat'l. mtg. assn. |
| 6920 aug. 31, 1978 | " | | " | " | Davis W. Reese, et al | 1442 | 880 | 15,450 | Lot 1 |
| 6860 aug. 31, 1978 | " | | " | " | W. Jack Reeves, et al | 1442 | 931 | | for mtg. see R&M BK. 1439 Pg. 249 mtg. assign. to Fed. Nat'l. mtg. assn. |
| 7036 Sept. 1, 1978 | " | | " | " | Stephen Eugene ^{children} et al | 1443 | 10 | 19,000 | in: Cain Hgts. - also per. prop. Pt. lots 6 & 7 Piedmont Ave. |
| 7216 Sept. 1, 1978 | " | | " | " | Michael Ralph Procter, et al | 1443 | 103 | 37,950 | Lot 102 Pineforest |
| 7002 Sept. 1, 1978 | " | | " | " | Richard Allen Metzger, et al | 1442 | 963 | 29,900 | "Westwood" 5 mile Ayrton Dr. Lot 516 Agewood Dr. Sec. 2 |
| 7257 Sep. 5, 1978 | " | | " | " | George W. Bowie, et al | 1443 | 217 | 15,600 | Lot 15 Marble St. |
| 7438 Sep. 6, 1978 | " | | " | " | Daniel J. Waters, et al | 1443 | 319 | 19,500 | Lot 2 |
| 7444 Sep. 6, 1978 | " | | " | " | Robert Douglas Davis, et al | 1443 | 327 | 28,050 | Re-Record Lot 251 "Westwood" Sec. 3 for orig. mtg. see R&M BK. 1441 Pg. 541 |
| 7392 Sep. 6, 1978 | " | | " | " | Michael Testiglione, et al | 1443 | 554 | 49,000 | also two prop. 21.65 acs. Nd. 523-154 |

INDIRECT or MORTGAGEE Index to Real Estate Mortgages — Greenville County, S. C.

REG. U. S. PAT. OFFICE *Chas McCott* County Indexes Since 1888 An Identifying Trade Mark

 Open at Proper Tab according to First Letter or Letters of Name and refer to Buff Sub-Index sheet for page reference.

COYT FAMILY NAME INDEX No. 75 © 1949
MADE BY THE COYT INDEX COMPANY, COLUMBUS, OHIO
SOLD BY WALKER, EVANS & COGSWELL CO., CHARLESTON, S.C.

| FILE NUMBER DATE OF RECORD | MORTGAGEES FAMILY NAMES | GIVEN NAMES ABCDEFGHIJ | GIVEN NAMES JKLMNO | GIVEN NAMES PQRSTUVWXYZ | MORTGAGORS | BOOK | PAGE | Amount | BRIEF DESCRIPTION, LOCATION, ETC. (Not Warranted) |
|-------------------------------|----------------------------|---------------------------|-----------------------|----------------------------|-----------------------------|------|------|---------------|--|
| 7570 Sep. 7, 1978 | Collateral | | | Investment Co. | James E. Durham, et al | 1443 | 443 | .00 35,650 | "Belle Meade" sec. 3 Lot 259 Marlboro Dr. |
| 7651 Sep. 7, 1978 | " | | " | " | Walter C. Stevens, et al | 1443 | 483 | .00 22,950 | Lot 23 |
| 7788 Sep. 8, 1978 | " | | " | " | Samuel Martin Ballinger | 1443 | 627 | .00 26,558 | Lot 17 "Kumore Terrace" also P.O. Prop. |
| 7836 Sep. 8, 1978 | " | | " | " | James Douglas Edwards | 1443 | 672 | .00 27,500 | Lot 57 "Belle Meade" "Eastlake" |
| 7992 Sep. 11, 1978 | " | | " | " | James R. Clardy, Jr. et al | 1443 | 842 | .00 33,050 | Lot 110 E. Guile Dr. 2nd mtg. to Ken Bk. 1428 pg. 130 mtg. assigned Fed Nat'l mtg. Assn. |
| 7961 Sep. 11, 1978 | " | | " | " | Steven E. Brady, et al | 1443 | 880 | .00 | "mills mill" |
| 8046 Sep. 12, 1978 | " | | " | " | Raymond L. Gamble, et al | 1443 | 912 | .00 16,310 | Lot 18 White St. |
| 8044 Sep. 12, 1978 | " | | " | " | Larry B. Culbertson, et al | 1443 | 919 | .00 47,800 | "Hillsborough" sec. 3 Mauldin Pt. lot 146 Lily Lane also P.O. Prop. |
| 8133 Sep. 12, 1978 | " | | " | " | James D. Jernigan, et al | 1443 | 951 | .00 43,950 | Lot 20 Ashley Lane, "Aldenhill II" sec. 1 |
| 8301 Sep. 13, 1978 | " | | " | " | Paul B. Beatty, et al | 1444 | 50 | .00 16,550 | Lot 33 "The Village" "Pleasant Valley" |
| 8225 Sep. 13, 1978 | " | | " | " | Leon Jenkins, et al | 1444 | 64 | .00 14,650 | Lot 340 Pacific Ave. "Victor-Monaghan mills" |
| 8385 Sep. 14, 1978 | " | | " | " | Steven L. Griffith | 1444 | 123 | .00 13,550 | Pt. lot 119 Hwy. 253 |
| 8387 Sep. 14, 1978 | " | | " | " | Michael R. Spearman, et al | 1444 | 126 | .00 23,200 | Lot 17 "Colonial G." "Imperial Hills" |
| 8402 Sep. 14, 1978 | " | | " | " | Philip C. Robinson, et al | 1444 | 160 | .00 34,650 | Lot 33 Danville Dr. meade sec. 3 also P.O. Prop. |
| 8449 Sep. 15, 1978 | " | | " | " | Rodney Conlan Thompson | 1444 | 212 | .00 35,000 | Lot 276 Pine Creek St. Lille Highlands" also P.O. Prop. |
| 8624 Sep. 15, 1978 | " | | " | " | James Sanford Powell, et al | 1444 | 408 | .00 23,500 | Lots 72 173 E. King St. Madison & Columbus Ave. |
| 7996 Sep. 11, 1978 | " | | " | " | Mildred Wilson | 1443 | 835 | .00 14,500 | St. lots 112 Cr. Street St. |

INDIRECT or MORTGAGEE Index to Real Estate Mortgages — Greenville County, S. C.

REG. U. S. PAT. OFFICE *Chas. McCall* County Indexes Since 1888 An Identifying Trade Mark

 Open at Proper Tab according to First Letter or Letters of Name and refer to Buff Sub-Index sheet for page reference.


COTT FAMILY NAME INDEX No. 75 © 1949
MADE BY THE COTT INDEX COMPANY, COLUMBUS, OHIO
SOLD BY WALKER, EVANS & COGSWELL CO., CHARLESTON, S.C.

VM

| FILE NUMBER DATE OF RECORD | MORTGAGEES FAMILY NAMES | GIVEN NAMES ABCDEFGHIJ | GIVEN NAMES KLMNO | GIVEN NAMES PQRSTUVWXYZ | MORTGAGORS | BOOK | PAGE | Amount | BRIEF DESCRIPTION, LOCATION, ETC. (Not Warranted) |
|-------------------------------|----------------------------|---------------------------|----------------------|----------------------------|----------------------------------|------|------|--------|---|
| 8486 Sep. 15, 1978 | Collateral | | Investment Co. | | <i>etal</i> James Newton Wray | 1444 | 253 | 25,100 | "Cannon Hills" Lot 6 Cannon Rd. |
| 8628 Sep. 15, 1978 | " | | " | " | Samuel S. Cutler, <i>etal</i> | 1444 | 416 | 29,850 | Sec. III Austin P. Sully Lot 231 Capewood Rd. <i>Wintwood</i> |
| 8656 Sep. 18, 1978 | " | | " | " | Charles David Dellinger | 1444 | 451 | 33,250 | "Colonial Hills" Sec. 4 Lot 250 Brighton St. |
| 8819 Sep. 18, 1978 | " | | " | " | John A. Cape | 1444 | 483 | 10,450 | "Duncan Mill" Sec. 4 Lot 33 Cardwell St. |
| 8827 Sep. 18, 1978 | " | | " | " | Danny Eugene Bloch | 1444 | 489 | 18,200 | Lot 5 Hughes Rd. |
| 8815 Sep. 18, 1978 | " | | " | " | David Oliver Bishop | 1444 | 529 | 30,900 | Lot 222 Bellwood A. Sec. 5 "Westwood" Sully, also Pers. Prop. |
| " | " | | " | " | " " " | 1444 | 529 | | Sec. 2 |
| 8814 Sep. 18, 1978 | " | | " | " | Stephen A. Highfield | 1444 | 533 | 24,250 | Lot 31 "Goodman Est." "Candlerburg" Sec. IV |
| 8813 Sep. 18, 1978 | " | | " | " | James M. Perkins, <i>etal</i> | 1444 | 553 | 32,300 | Lot 78 Second Day St. "Newlands" |
| 8812 Sep. 18, 1978 | " | | " | " | Peter D. Georgiades | 1444 | 568 | 19,600 | Lot 14 Perry Rd. "S. Forest Est." |
| 8859 Sep. 19, 1978 | " | | " | " | Larry D. Foster | 1444 | 655 | 27,500 | Lot 39 E. Belvedere Rd. "Pine Brook Dev." |
| 8987 Sep. 19, 1978 | " | | " | " | Bruce D. Stephens, <i>etal</i> | 1444 | 741 | 26,500 | Lot 72 Sidwell Dr. |
| 9030 Sep. 20, 1978 | " | | " | " | James S. Rowland, <i>etal</i> | 1444 | 804 | 40,500 | Lots 21 & 22 & Pt. lot 23 Pine Ridge Dr. "Fresh meadow farms" Sec. 2 Hants. P. also Pers. Prop. |
| " | " | | " | " | " " " | 1444 | 804 | | |
| 9076 Sep. 20, 1978 | " | | " | " | Alice J. Williams | 1444 | 855 | 25,150 | Lot 120 "Belle meadi" Sully |
| 9131 Sep. 20, 1978 | " | | " | " | Gene A. Hoyle, <i>etal</i> | 1444 | 863 | 27,900 | Lot 223 "Westwood" Sec. III |

INDIRECT or MORTGAGEE Index to Real Estate Mortgages — Greenville County, S. C.

REG. U. S. PAT. OFFICE *Chas. M. Cott* County Indexes Since 1888 An Identifying Trade Mark

 Open at Proper Tab according to First Letter or Letters of Name and refer to Buff Sub-Index sheet for page reference.

COTT FAMILY NAME INDEX No. 75 © 1949
MADE BY THE COTT INDEX COMPANY, COLUMBUS, OHIO
SOLD BY WALKER, EVANS & COGSWELL CO., CHARLESTON, S.C.

| FILE NUMBER DATE OF RECORD | MORTGAGEES FAMILY NAMES | GIVEN NAMES ABCDEFGHIJ | GIVEN NAMES JKLMNO | GIVEN NAMES PQRSTUVWXYZ | MORTGAGORS | BOOK | PAGE | Amount | BRIEF DESCRIPTION, LOCATION, ETC. (Not Warranted) |
|-------------------------------|----------------------------|---------------------------|-----------------------|----------------------------|----------------------------|------|------|--------|--|
| 9226 Sep. 21, 1978 | Collateral | | | Investment Co. | Steven S. Rensie | 1444 | 939 | .00 | Sec. II also Rev. Prop. Lot 109 Newgate Dr. "Bellingham" |
| 9256 Sep. 21, 1978 | " | | " | " | Alan B. Cole | 1444 | 970 | .00 | "Prof. Robert J. Edwards" |
| 9257 Sep. 21, 1978 | " | | " | " | Richard A. Taylor, et al | 1444 | 975 | 36,000 | Lot 265 "Yorkshire" Dr. "Riverside" |
| 9244 Sept. 21, 1978 | " | | " | " | Kenneth J. Dambli | 1444 | 965 | .00 | Sec mtg. Sec. Cem. Bl. 1436 pg. 678 mtg. Assign. Collateral Invt. Co. |
| 9244 Sept. 21, 1978 | " | | " | " | Hasbelle Hodgins, et al | 1444 | 966 | .00 | Sec mtg. Sec. Cem. Bl. 1436 pg. 452 Mtg. Assign. Collateral Invt. Co. |
| 9414 Sept. 22, 1978 | " | | " | " | Thomas R. Ross, et al | 1445 | 60 | .00 | Sec mtg. Sec. Cem. Bl. 1436 pg. 946 Mtg. Assign. Ind. Nat'l Mtg. Ass. |
| 9369 Sep. 22, 1978 | " | | " | " | Robert D. Jones, et al | 1445 | 19 | 29,950 | Sec. II Lot 29 "Creststone acres" |
| 9391 Sep. 22, 1978 | " | | " | " | Robert James Nash, Jr. | 1445 | 61 | 23,150 | "Coachman Estate" Lot 52 Carriage Dr. |
| 9389 Sep. 22, 1978 | " | | " | " | Timothy W. Haynes, et al | 1445 | 77 | 28,500 | "Pinehurst" Lot 30 Hale Dr. |
| 9484 Sep. 25, 1978 | " | | " | " | Johnny R. Cowan, et al | 1445 | 164 | 24,310 | "Springview" Lot 15 Farley ave. |
| 9485 Sep. 25, 1978 | " | | " | " | Willie Brown, et al | 1445 | 170 | 17,350 | Lot 7 Briggs ave. "Pecan Terrace" Court 3P |
| 9636 Sep. 25, 1978 | " | | " | " | Robert Henry, Jr., et al | 1445 | 269 | 21,300 | Lot 64 mayflower ave. |
| 9918 Sep. 25, 1978 | " | | " | " | Charles E. Rosemond, et al | 1445 | 272 | 23,900 | Lot 9 Dale Dr. 78-7936 Park Rd. |
| 9852 Sep. 27, 1978 | " | | " | " | Jack Lenwood Smith, Sr. | ✓ | ✓ | ✓ | fixtures - Lot 302 Piedmont |
| 9921 Sep. 27, 1978 | " | | " | " | Kenneth W. Carter, et al | 1445 | 472 | 23,000 | Lot 9 Myron Lane "Piedmont Est." also Rev. Prop. |
| 9921 Sep. 27, 1978 | " | | " | " | Jack Lenwood Smith | 1445 | 512 | 18,850 | Lot 302 Piedmont Bl. Bl. |

INDIRECT or MORTGAGEE Index to Real Estate Mortgages - Greenville County, S. C.

Open at Proper Tab according to First Letter or Letters of Name and refer to Buff Sub-Index sheet for page reference.

KEYS PRINTING CO.

| FILE NUMBER DATE OF RECORD | MORTGAGEES FAMILY NAMES | GIVEN NAMES ABCDEFGH | GIVEN NAMES IJKLMNO | GIVEN NAMES PQRSTUVWXYZ | MORTGAGORS | BOOK | PAGE | AMOUNT | BRIEF DESCRIPTION, LOCATION, ETC. (NOT WARRANTED) |
|-------------------------------|----------------------------|-------------------------|------------------------|----------------------------|--|------|------|-----------------------|---|
| 10381 Oct. 2 1978 | Collateral | | | | Investment Co. Raymond L. Luther ^{et al} | 1445 | 911 | 28,550 ^{.00} | Sec. II D'julle Lot 447 Benwood Dr. Westwood |
| 10431 Oct. 2 1978 | " | | | | Jack E. Rogers, et al | 1445 | 938 | 38,350 ^{.00} | also per. prop. Lot 7 Oak Forest Dr. Oak Forest |
| 10336 Oct 2, 1978 | " | | | | H. Paul Roberts, III | 1445 | 975 | 42,950 ^{.00} | Lot 2 Berkshire Ave. |
| 10441 Oct. 2 1978 | " | | | | Sandra Jean F. Newman | 1445 | 990 | 26,100 ^{.00} | Lots 23, 24 & pt. lots 21, 22, 25 & 26 Pine Knoll Dr. Rutherford Rd. |
| 10487 Oct. 3 1978 | " | | | | Theophilus F. Welfau | 1445 | 990 | | Dept. Ch. Chick Sfg. 29. Meads Sec. III |
| 10529 Oct. 3 1978 | " | | | | Leola C. Robinson | 1446 | 54 | 33,250 ^{.00} | Lot 264 Marshboro Dr. Bulls Pleasant Valley |
| 10564 Oct. 3 1978 | " | | | | Jamae Howard Deamer | 1446 | 61 | 25,150 ^{.00} | Lot 62 & pt. lot 63 Prince Ave. Blk C also per. prop. |
| 10562 Oct. 3 1978 | " | | | | Jerry A. Tate, et al | 1446 | 113 | 30,150 ^{.00} | Lot 27 Woodmont Cir. Brookforest Crest. Sec II |
| 10639 Oct. 3 1978 | " | | | | Ann L. Morris, et al | 1446 | 117 | 28,950 ^{.00} | Lot 150, Maryland Ave. Park |
| 10668 Oct. 4 1978 | " | | | | Louisa Peterson | 1446 | 142 | 21,800 ^{.00} | Lot 74 Cox Dr. Sunny Acres Ridge Am. Pleasant Valley |
| 10678 Oct. 4 1978 | " | | | | Bobby Dean Triplett | 1446 | 218 | 22,000 ^{.00} | Pt. lots 148 & 149 Pleasant |
| 10728 Oct. 4 1978 | " | | | | " | 1446 | 226 | 46,050 ^{.00} | Lot 276 del Norte Ln. Del Norte Est. Sec II also per. prop. |
| 10726 Oct 4, 1978 | " | | | | Tommy Ray Jackson ^{et al} | 1446 | 226 | 23,000 ^{.00} | also per. prop. Lot 14 Charles St. (Burgess St.) |
| 10786 Oct. 4 1978 | " | | | | Travis R. Sewell, et al | 1446 | 247 | 27,650 ^{.00} | Egale Dr. Egale Acres Lot 4 Cr. Josh Shook Rd. & |

(over)

INDIRECT or MORTGAGEE Index to Real Estate Mortgages - Greenville County, S. C.

Open at Proper Tab according to First Letter or Letters of Name and refer to Buff Sub-Index sheet for page reference.

KEYS PRINTING CO.

| FILE NUMBER DATE OF RECORD | MORTGAGEES FAMILY NAMES | GIVEN NAMES ABCDEFGHIJ | GIVEN NAMES JKLMNO | GIVEN NAMES PQRSTUVWXYZ | MORTGAGORS | BOOK | PAGE | AMOUNT | BRIEF DESCRIPTION, LOCATION, ETC. (NOT WARRANTED) |
|-------------------------------|----------------------------|---------------------------|-----------------------|----------------------------|---|------|------|--------|---|
| 10805 Oct. 5 1978 | Collateral | | | | Investment Co. ^{etal} William E. Brent, Jr. | 1446 | 312 | 56,000 | 0.00 Nills "also pers. prop." Lot 17 Forest Hill Dr. Forest Rd. Kaye Acen |
| 10848 Oct. 5 1978 | " | | | | " " Craig L. Baker | 1446 | 339 | 37,950 | 0.00 Lot 7 & pt. lot 6 Sand Hill |
| 10928 Oct. 5 1978 | " | | | | " " Edason E. Wordard, Jr. ^{etal} | 1446 | 379 | 25,350 | 0.00 Lots 12 & 13 "Rockvale Sec I" |
| 10951 Oct. 5 1978 | " | | | | " " Charles D. Brown, ^{etal} | 1446 | 402 | 18,000 | 0.00 PK. Paris mt. 2g. Lot 42 N. Haven Dr. "Buncombe |
| 11068 Oct. 6 1978 | " | | | | " " Thomas R. Cass, ^{etal} | 1446 | 604 | | 0.00 Mtg. Reassignment to Collateral Agent C. for Mtg. See R&M Bk. 1436 Pg. 946 |
| 11016 Oct. 6 1978 | " | | | | " " James C. Southwell, ^{etal} | 1446 | 487 | 24,000 | 0.00 Lot 1 Hwy 276 "Buxton" also dep. prop. |
| 11093 Oct. 6 1978 | " | | | | " " James A. Markoski, ^{etal} | 1446 | 519 | 59,500 | 0.00 Lot 2 Wallingford Rd. "Woodfield" sec. B. |
| 11158 Oct. 9 1978 | " | | | | " " David L. Terry | 1446 | 616 | 34,000 | 0.00 Lot 253 Foxhall Rd. "Jans Family Villa" |
| 11243 Oct. 9 1978 | " | | | | " " Jerry D. Cahle, ^{etal} | 1446 | 680 | 26,150 | 0.00 Lot 1 Franklin Rd. |
| 11269 Oct. 9 1978 | " | | | | " " John Wesley Triplett | 1446 | 697 | 24,950 | 0.00 Pt. lot 11 High Valley Blvd. |
| 11225 Oct. 9 1978 | " | | | | " " Johnny R. Corn, ^{etal} | 1446 | 725 | 24,300 | 0.00 For orig. mtg. see R&M Bk. 1445 Pg. 104. Lot 10 Fairly ave. "Springview" |
| 11208 Oct. 9 1978 | " | | | | " " Charles E. Cobb | 1446 | 749 | | 0.00 In mtg. see R&M Bk. 1297 Pg. 723 Released by Judgment Roll 78-4472 |
| 11413 Oct. 9 1978 | " | | | | " " Donald R. McAbes, ^{etal} | 1446 | 750 | | 0.00 In mtg. see R&M Bk. 1408 Pg. 860 Released by Judgment Roll 78-4473 |
| Oct. 10 1978 | " | | | | " " Reiner M. Houseth | 1446 | 827 | 30,900 | 0.00 "Oakwood acres" sec. 2 Lot 45 Adlemill ave. |

INDIRECT or MORTGAGEE Index to Real Estate Mortgages - Greenville County, S. C.

Open at Proper Tab according to First Letter or Letters of Name and refer to Buff Sub-Index sheet for page reference.

1
(AAAA)

KEYS PRINTING CO.

| FILE NUMBER DATE OF RECORD | MORTGAGEES FAMILY NAMES | GIVEN NAMES ABCDEFGH | GIVEN NAMES IJKLMNO | GIVEN NAMES PQRSTUVWXYZ | MORTGAGORS | BOOK | PAGE | AMOUNT | BRIEF DESCRIPTION, LOCATION, ETC. (NOT WARRANTED) |
|-------------------------------|----------------------------|-------------------------|------------------------|----------------------------|-------------------------------------|-----------|----------|--------|---|
| 11554 Oct. 11, 1978 | Collateral | | | | <i>etal</i> Frank E. Youngblood | Re-Record | 1446 862 | 31,350 | For orig. mty. see REM BK. 1442 |
| " | " | | " | " | " | Re-Record | 1446 862 | | Pg. 506. Lot 23 Old Easley Bridge Rd. + Plainview Dr. "Plainview Hpts." |
| 11556 Oct. 11, 1978 | " | | " | " | Maud J. Oglesby, <i>etal</i> | | 1446 900 | 16,000 | "Fair Hpts." Blk. H. Lot 4 Brookdale ave. |
| 11480 Oct. 11, 1978 | " | | " | " | Joe Kenneth Beasley, <i>etal</i> | | 1446 913 | 25,250 | "Oak crest" sec. 2 Lot 131 Braunwood Dr. |
| 11491 Oct. 12, 1978 | " | | " | " | John N. Robinson, <i>etal</i> | | 1446 978 | 15,000 | "Nicholson Hpts." also see Pmt Lot 104 Sullow St. |
| 11591 Oct. 12, 1978 | " | | " | " | Loy Clinice Bruter, <i>etal</i> | Re-Record | 1447 43 | 39,500 | For orig. mty. see REM BK. 1444 |
| " | " | | " | " | " | Re-Record | 1447 43 | | Pg. 510. Lot 64 Bishop Hpts. Maulden |
| 11739 Oct. 13, 1978 | " | | " | " | Carl J. Efford, <i>etal</i> | | 1447 65 | 43,500 | "Wellington Green" Lot 91 Melbourne Lane |
| 11743 Oct. 13, 1978 | " | | " | " | James M. Perkins, <i>etal</i> | Re-Record | 1447 200 | 32,300 | For orig. mty. see REM BK. 1444 |
| " | " | | " | " | " | Re-Record | 1447 200 | | Pg. 553. Lot 78 Second Day St. "Cantelbury Sec. II |
| 11908 Oct. 16, 1978 | " | | " | " | Ellert Parks, <i>etal</i> | | 1447 271 | 27,800 | Road Hill. Lot 64 High Hill St. Augusta |
| 11968 Oct. 16, 1978 | " | | " | " | Betty Watson | | 1447 294 | 16,950 | Lot 14 Watson St. |
| 11958 Oct. 16, 1978 | " | | " | " | David Michael Swafford, <i>etal</i> | | 1447 323 | 30,950 | Prop. Lot Keeler Pr. Rd. also gen. |
| 12038 Oct. 16, 1978 | " | | " | " | Dewey Kim Stemen, <i>etal</i> | | 1447 348 | 35,250 | Lot 90 Windsor Park: 4 Bunt Am. North Park. |
| 12062 Oct. 16, 1978 | " | | " | " | Gary S. Thompson, Jr., <i>etal</i> | | 1447 364 | 64,500 | Lot 114 pt. lot 10 Cor. N. Main St. 78-8545 N. Main St. |
| 12056 Oct. 16, 1978 | " | | " | " | Gary S. Thompson, Jr., <i>etal</i> | | ✓ | ✓ | fixtures - Lot 114 pt. lot 10 |

INDIRECT or MORTGAGEE Index to Real Estate Mortgages -- Greenville County, S. C.

Open at Proper Tab according to First Letter or Letters of Name and refer to Buff Sub-Index sheet for page reference.

KEYS PRINTING CO.

| FILE NUMBER DATE OF RECORD | MORTGAGEES FAMILY NAMES | GIVEN NAMES ABCDEFGHIJ | GIVEN NAMES JKLMNO | GIVEN NAMES PQRSTUVWXYZ | MORTGAGORS | BOOK PAGE | AMOUNT | BRIEF DESCRIPTION, LOCATION, ETC. (NOT WARRANTED) |
|-------------------------------|----------------------------|---------------------------|-----------------------|----------------------------|----------------|---|---------------|--|
| 12136 Oct. 17, 1978 | Collateral | | | | Investment Co. | Maxwell B. Satterfield ^{etal} 1447 446 | .00 18,350 | Lat, Hubert St. Greenville |
| 12168 Oct. 17, 1978 | " | | | | " | Jerry Lee Peifer, ^{etal} 1447 462 | .00 28,750 | Lat E. Main St (Old Hwy. 29) |
| 12227 Oct. 18, 1978 | " | | | | " | Willie Lee Shry ^{etal} 1447 510 | .00 19,800 | Lot 19 Catamount Terrace "Colinew" Dec. 1. For orig. mtg. See R.E.M.Bk. 1440 Pg. 431 |
| 12228 Oct. 18, 1978 | " | | | | " | Leonard L. Osborne ^{etal} 1447 513 | .00 22,850 | Lot 58 Rocky Knoll Dr. "Pleasant Terrace" For orig. mtg. see R.E.M.Bk. 1438 Pg. 139 |
| 12205 Oct. 18, 1978 | " | | | | " | Jerry A. Davis, ^{etal} 1447 495 | .00 21,000 | Lot 11 vic. "Pleasant valley" |
| 12225 Oct. 18, 1978 | " | | | | " | Leon Jenkins 1447 516 | .00 14,650 | Lot 340 Cor. Pacific & Panamas "Hillborough" |
| 12254 Oct. 18, 1978 | " | | | | " | Jimmy H. Elliott, ^{etal} 1447 527 | .00 41,600 | Lot 153 Lilly Lane, Sec. 3 Lane "Colonial Mills" |
| 12271 Oct. 18, 1978 | " | | | | " | Thomas R. Ross, ^{etal} 1447 536 | .00 37,900 | Lot 55 Cor. E. Lee Rd. & Brighton meade" Dec. 4 Grant St. |
| 12296 Oct. 18, 1978 | " | | | | " | Robert D. Nogaad, ^{etal} 1447 547 | .00 40,350 | Lot 431 Pine creek Ct. "Belle" |
| 12262 Oct. 18, 1978 | " | | | | " | John Michael Romano 1447 561 | .00 37,900 | Lot 13, also Sec. Prop. For Mtg. see R.E.M.Bk. 1436 Pg. 448 |
| 12370 Oct. 18, 1978 | " | | | | " | Louie Edward Carter ^{etal} 1447 572 | .00 | Mtg. Assigned Collateral Invest. Co. For Mtg. see R.E.M.Bk. 1419 Pg. 897 |
| 12590 Oct. 19, 1978 | " | | | | " | Robert James Thompson ^{etal} 1447 696 | .00 | Mtg. Assigned Fed. Nat'l Mtg. Assoc. "Eastlake" |
| 12617 Oct. 20, 1978 | " | | | | " | Paul M. Westward, ^{etal} 1447 776 | .00 29,500 | Lots 52, 53, 54 & pt. lot 51 W. Creek "Lyndfield" North 29. |
| Oct 23, 1978 | " | | | | " | Thelma B. Bailey 1447 849 | .00 27,250 | Lot 288 Sec 8 Surfside Rd. |

INDIRECT or MORTGAGEE Index to Real Estate Mortgages - Greenville County, S. C.

Open at Proper Tab according to First Letter or Letters of Name and refer to Buff Sub-Index sheet for page reference.

(8866)

KEYS PRINTING CO.

| FILE NUMBER DATE OF RECORD | MORTGAGEES FAMILY NAMES | GIVEN NAMES ABCDEFGH | GIVEN NAMES IJKLMNO | GIVEN NAMES PQRSTUVWXYZ | MORTGAGORS | BOOK | PAGE | AMOUNT | BRIEF DESCRIPTION, LOCATION, ETC. (NOT WARRANTED) |
|-------------------------------|----------------------------|-------------------------|------------------------|----------------------------|------------------------------|------|------|--------|---|
| 12640 Oct. 23, 1978 | Collateral | | | | Leroy Arnold et al | 1447 | 861 | 27,300 | Joint Estate - Lot 216 Plainfield Circle "South York" map 2 |
| 12720 Oct. 23, 1978 | " | | | | Roland Ervitt Ransom | 1447 | 887 | 19,150 | Pt. lot 100 York Dr. - Canille Wood Circle |
| 12731 Oct. 24, 1978 | " | | | | Led R Lambrecht, et al | 1447 | 952 | 32,300 | Lot 14 Wood Circle "Riv. 3 |
| 12819 Oct. 24, 1978 | " | | | | William S. Donald, et al | 1447 | 988 | 41,000 | Lot 16 Barwood Circle "Barwood" |
| 12846 Oct. 25, 1978 | " | | | | Perry R. Stephens, Jr. et al | 1448 | 162 | 30,650 | 1.44 Acs. Grace Meadow Rd. Acses |
| 12990 Oct. 26, 1978 | " | | | | James Benson, Jr. et al | 1448 | 264 | 27,200 | Lot 60 Fleetwood Dr. Magnolia meads - Sec. III |
| 13064 Oct. 26, 1978 | " | | | | King E. Whitner et al | 1448 | 305 | 33,200 | Lot 229 Pine Creek Dr. Belle "Lakemont" |
| 13138 Oct. 27, 1978 | " | | | | Stanley E. Woods | 1448 | 428 | 32,800 | Lot 9110 Peachtree Trail "Sweet Esty" add. 1 |
| 13284 Oct. 30, 1978 | " | | | | Herbert Cason, et al | 1448 | 558 | 31,600 | Lot 225 Plainfield Cr. "Orchard Path" |
| 13284 Oct. 30, 1978 | " | | | | Jessica L. Wilson et al | 1448 | 561 | 16,950 | Lot 18119 Patton Rd. "Fenster woods" sec. 1, Mauldin |
| 13438 Oct. 30, 1978 | " | | | | Robert M. Dempsey et al | 1448 | 706 | 44,000 | Lot 53 Boulder Rd. Hpts. "Sec. 1" |
| 13438 Oct. 30, 1978 | " | | | | Lary L. Chapman | 1448 | 719 | 21,800 | Lot 86 Kay Dr. "Belmont "Maple Path" Bl. E. |
| 13512 Oct. 31, 1978 | " | | | | James D. Trice, et al | 1448 | 804 | 29,000 | Lot 12 8th. lot 11 Tiffany Dr. 78-9009 |
| 13626 Nov. 1, 1978 | " | | | | Lamar Ouel Gabriel et al | ✓ | ✓ | ✓ | fixtures - Lot 28, Mora St. also Pico. Prop. |
| 13628 Nov. 1, 1978 | " | | | | Lamar Ouel Gabriel et al | 1448 | 923 | 17,500 | Lot 28, Mora St. "Elletson acres" sec. B |
| 13688 Nov. 1, 1978 | " | | | | James Rodney Marcus | 1448 | 988 | 39,450 | Lot 4 1st. lot 5 Boulder ave. |

INDIRECT or MORTGAGEE Index to Real Estate Mortgages - Greenville County, S. C.

Open at Proper Tab according to First Letter or Letters of Name and refer to Buff Sub-Index sheet for page reference.

KEYS PRINTING CO.

| FILE NUMBER DATE OF RECORD | MORTGAGEES FAMILY NAMES | GIVEN NAMES ABCDEFGHIJ | GIVEN NAMES JKLMNO | GIVEN NAMES PQRSTUVWXYZ | MORTGAGORS | BOOK | PAGE | AMOUNT | BRIEF DESCRIPTION, LOCATION, ETC. (NOT WARRANTED) |
|-------------------------------|----------------------------|---------------------------|-----------------------|----------------------------|--|------|------|----------------------|---|
| 13766 Nov. 1, 1978 | Collateral | | | | ^{et al} Lilla O. Einstein | 1449 | 9 | 30,900 ⁰⁰ | "Richmond Hills" Sec. 5 Lot 23 Konarock Cr. |
| 13775 Nov. 1, 1978 | " | | | | ^{et al} Neynord W. H. Donald | 1449 | 23 | 22,450 ⁰⁰ | St. lots 617 Sycamore Dr. |
| 13821 Nov. 2, 1978 | " | | | | John Allen Henderson | 1449 | 110 | 30,500 ⁰⁰ | Lot 8 |
| 13874 Nov. 2, 1978 | " | | | | Eugene C. Rigg, ^{et al} | 1449 | 129 | 31,150 ⁰⁰ | "Wilstwood" Sville Lot 601 Alder Dr. Sec. VI |
| 13937 Nov. 3, 1978 | " | | | | Michael J. Kallan, ^{et al} | 1449 | 73 | 41,300 ⁰⁰ | Side Cr. "Wall Hampton Terrace" Lot 24 Cor. Lisa Dr. & Humming |
| 13974 Nov. 3, 1978 | " | | | | Jackie Lewis Williams, ^{et al} | 1449 | 193 | 41,500 ⁰⁰ | "Brookport" also Rev. Prof. Lot 82 Fairmont ave. |
| 14098 Nov. 3, 1978 | " | | | | Robert L. Olson, Jr. | 1449 | 253 | 28,500 ⁰⁰ | Foreign mty. See REM BK. 1438 Pg. 175. Lot 60 Twintrygreen |
| " | " | | | | " " | 1449 | 253 | | Line "Brookwood Forest" Sec. 2 St. (Belmonte ave.) |
| 14101 Nov. 3, 1978 | " | | | | ^{et al} John Walter Egart, III | 1449 | 286 | 24,650 ⁰⁰ | Lot 28 Eagle ave. & assembly for mty. see REM BK. 1447 pg. 513 |
| 14054 Nov. 3, 1978 | " | | | | Leonard L. Osborne, ^{et al} | 1449 | 355 | | mty. assign. Fed. Nat'l mty. Assn. for mty. see REM BK. 1445 pg. 911 |
| 14054 Nov. 3, 1978 | " | | | | Raymond L. Luther, ^{et al} | 1449 | 356 | | mty. assign. Fed. Nat'l mty. Assn. for mty. see REM BK. 1443 pg. 627 |
| 14054 Nov. 3, 1978 | " | | | | Samuel Martin Ballinger, ^{et al} | 1449 | 357 | | mty. assign. Fed. Nat'l mty. Assn. for mty. see REM BK. 1444 pg. 451 |
| 14258 Nov. 3, 1978 | " | | | | Charles David Dellinger, ^{et al} | 1449 | 358 | | mty. assign. Fed. Nat'l mty. Assn. |
| " | " | | | | Law B. Snow, Jr. | 1449 | 466 | | mty. assign. Fed. Nat'l mty. Assn. for mty. see REM BK. 1431 pg. 556 |
| " | " | | | | " " | 1449 | 466 | | re-record 1437 pg. 538 + re-record 1441 pg. 944 |
| " | " | | | | " " | 1449 | 466 | | |

INDIRECT or MORTGAGEE Index to Real Estate Mortgages -- Greenville County, S. C.

➡ Open at Proper Tab according to First Letter or Letters of Name and refer to Buff Sub-Index sheet for page reference.

(ccc)

KEYS PRINTING CO.

| FILE NUMBER DATE OF RECORD | MORTGAGEES FAMILY NAMES | GIVEN NAMES ABCDEFGH | GIVEN NAMES IJKLMNO | GIVEN NAMES PQRSTUVWXYZ | MORTGAGORS | BOOK | PAGE | AMOUNT | BRIEF DESCRIPTION, LOCATION, ETC. (NOT WARRANTED) |
|-------------------------------|----------------------------|-------------------------|------------------------|----------------------------|-------------------------|-----------|------|----------------------|--|
| 14275 Nov. 6, 1978 | Collateral | | | | Investment Co. | | | | |
| " | " | | | | " " " | Re-Record | | 18,000 ⁰⁰ | For orig. mty. see R&M BK. 1439 |
| 14283 Nov. 7, 1978 | " | | | | " " " | 1449 | 428 | | pg. 137. 99 acs. Old Chick |
| 14285 Nov. 7, 1978 | " | | | | " " " | 1449 | 428 | | App. No. 78-9202 |
| 14292 Nov. 7, 1978 | " | | | | Jerry D. Moore, etal | ✓ | ✓ | 24,100 ⁰⁰ | fixtures - Lot 9, Echols Dr. |
| " | " | | | | Jerry D. Moore, etal | 1449 | 479 | | also Res. Prop. Lot 9 Echols Dr. |
| " | " | | | | Rodney Steven Brown | 1449 | 483 | 32,950 ⁰⁰ | Lot 292 Capewood Rd. |
| 14403 Nov. 8, 1978 | " | | | | " " " | 1449 | 483 | | "Westwood Sec. 4" Dindle |
| " | " | | | | etal | Re-Record | | 19,600 ⁰⁰ | also Res. Prop. |
| " | " | | | | Peter D. Graziadeo | 1449 | 577 | | For orig. mty. see R&M BK. 1444 |
| 14450 Nov. 8, 1978 | " | | | | " " " | 1449 | 577 | | pg. 568. Lot 14 Perry Rd. |
| 14450 Nov. 8, 1978 | " | | | | Lois Ross Marshall | 1449 | 601 | 18,900 ⁰⁰ | "Newlands" |
| 14501 Nov. 8, 1978 | " | | | | " " " | 1449 | 601 | | Lot, West Park ave. |
| 14667 Nov. 9, 1978 | " | | | | Brian P. Diller, etal | 1449 | 607 | 16,350 ⁰⁰ | "Village House" F.W. Lee mty. Co. |
| 14541 Nov. 9, 1978 | " | | | | Brian J. Campbell, etal | 1449 | 763 | 29,500 ⁰⁰ | Lot 57 Second ave. Sec. 1 |
| 14971 Nov. 13, 1978 | " | | | | Merrin Dean Kelly | 1449 | 679 | 23,900 ⁰⁰ | "Cantelburg" Sec. 1 also Res. Prop. |
| 14959 Nov. 13, 1978 | " | | | | Willie E. Butler, etal | 1450 | 94 | | Lot 13 Sheffield Dr. |
| 14693 Nov. 13, 1978 | " | | | | Stephen C. Wiser, etal | 1450 | 115 | | also Res. Prop. |
| | " | | | | Philip D. Lawrence | 1449 | 825 | 54,600 ⁰⁰ | Lot 1011 Jumentini Rd. |
| | | | | | | | | | For mty. see R&M BK. 1367 pg. 286 |
| | | | | | | | | | Release lien by Judgment Rec. 78-4967 |
| | | | | | | | | | For mty. see R&M BK. 1439 pg. 268 |
| | | | | | | | | | mty. assigned to Fed. Nat. L. mty. Assoc. |
| | | | | | | | | | also Res. Prop. |
| | | | | | | | | | Lot, S.C. Hwy. 298 O'Neil St. |

INDIRECT or MORTGAGEE Index to Real Estate Mortgages - Greenville County, S. C.

Open at Proper Tab according to First Letter or Letters of Name and refer to Buff Sub-Index sheet for page reference.

KEYS PRINTING CO.

| FILE NUMBER DATE OF RECORD | MORTGAGEES FAMILY NAMES | GIVEN NAMES ABCDEFGH | GIVEN NAMES IJKLMNO | GIVEN NAMES PQRSTUVWXYZ | MORTGAGORS | BOOK | PAGE | AMOUNT | BRIEF DESCRIPTION, LOCATION, ETC. (NOT WARRANTED) |
|-------------------------------|----------------------------|-------------------------|------------------------|----------------------------|---------------------------------------|-------------------|------|--------|--|
| 14740 Nov. 13, 1978 | Collateral | | | | Investment Co. | | | .00 | "Pleasant Valley" |
| 14740 Nov. 13, 1978 | " | | | | Evelyn Ruth et al | 1449 | 878 | 12,900 | Lot 298 Pioneer ave. |
| 14780 Nov. 13, 1978 | " | | | | Rachel Bonaparte | 1449 | 881 | 30,150 | "Magnolia allee" Lot 52 Coal Brook Dr. |
| 14750 Nov. 13, 1978 | " | | | | Virgil Melton et al Pearson, et al | 1449 | 917 | 43,950 | Lot 3 Dickens Lane "O. P. Miller Prop." |
| 14723 Nov. 13, 1978 | " | | | | Melvin Dolphus | 1449 | 924 | 37,500 | Lot 7 Stone Rd. Blk. O |
| 14797 Nov. 13, 1978 | " | | | | Harry Ronald Elliott et al | 1449 | 928 | 34,900 | Lot 12 "J. Walter Croaker" |
| 14784 Nov. 13, 1978 | " | | | | Martin L. Foose, Jr. Evelyn, et al | 1449 | 935 | 16,450 | Pl. lot 9 E. North St. also see Prop. |
| 14795 Nov. 13, 1978 | " | | | | William Frederick | 1449 | 947 | 35,900 | Lot 10 Cole Rd. "Young estate." |
| " | " | | | | John A. Cape | Re-Record 1449 | 954 | 10,450 | For orig. mtg. see R&M BK. 1444 Pg. 483. Lot 33 Cardwell St. |
| " | " | | | | " " | 1449 | 954 | | "Duncan mill" sec-6 |
| 15038 Nov. 14, 1978 | " | | | | James Preston Campbell et al | 1450 | 154 | 35,000 | 1.51 ac. Hwy. 25 |
| 15060 Nov. 14, 1978 | " | | | | Loretta K. Calhoun et al | 1450 | 182 | 20,200 | Lot 272 "Pleasant Valley" |
| 15104 Nov. 14, 1978 | " | | | | Quetta Sutton et al | 1450 | 205 | 22,900 | Lot 42 "Sylvan Hills" |
| 15100 Nov. 14, 1978 | " | | | | John Walter Egan, III | Re-Record 1450 | 217 | 24,650 | For orig. mtg. see R&M BK. 1449 Pg. 286. Lot 28 Lopez ave. + Assembly St. (Belmonte ave.) South St. |
| 15125 Nov. 15, 1978 | " | | | | " " | 1450 | 217 | | |
| 15778 Nov. 15, 1978 | " | | | | Leticia J. Scurry, et al | 1450 | 294 | 19,600 | Lot 3 Monticott circle F.W. Lee Mfg. Co. sec. 1 |
| | " | | | | Robert H. Wynne, Jr. | 1450 | 322 | 14,900 | Lot 88 "Village House" |

INDIRECT or MORTGAGEE Index to Real Estate Mortgages - Greenville County, S. C.

Open at Proper Tab according to First Letter or Letters of Name and refer to Buff Sub-Index sheet for page reference.

KEYS PRINTING CO.

| FILE NUMBER DATE OF RECORD | MORTGAGEES FAMILY NAMES | GIVEN NAMES ABCDEFGHIJ | GIVEN NAMES JKLMNO | GIVEN NAMES PQRSTUVWXYZ | MORTGAGORS | BOOK | PAGE | AMOUNT | BRIEF DESCRIPTION, LOCATION, ETC. (NOT WARRANTED) |
|-------------------------------|----------------------------|---------------------------|-----------------------|----------------------------|-------------------------------|------|------|--------|---|
| 15220 Nov. 15, 1978 | Collateral | | | | Barry L. Butt, et al | 1450 | 331 | 18,150 | mills "sec. 1" Lot 42 "Victor monaghan ave. "Wilton Oak" |
| 15215 Nov. 15, 1978 | " | | | | Marion S. Klinkerger | 1450 | 354 | 19,000 | Lot 8 Cor. McNeill Ct. & Saddle "Forest Gate" |
| 15257 Nov. 15, 1978 | " | | | | Royce Whitner | 1450 | 384 | 33,700 | Lot 132 Pinefield Dr. "mills Hill" |
| 15293 Nov. 14, 1978 | " | | | | Patricia D. Sheppard et al | 1450 | 427 | 10,000 | Lot 43 Beacon St. also Sec. Prop. |
| 15298 Nov. 16, 1978 | " | | | | Myron N. Freeman | 1450 | 440 | 48,500 | Lot 57 "Burdett Est." Mauldin |
| 15361 Nov. 16, 1978 | " | | | | Leroy Arnold, et al | 1450 | 454 | 27,300 | For orig. mtg. see REC at 1447 Pg. 861. Lot 216 Plainfield Cr. "S. Forest Est." |
| 15364 Nov. 16, 1978 | " | | | | " " | 1450 | 454 | | |
| 15505 Nov. 17, 1978 | " | | | | Shelene S. Jollison et al | 1450 | 464 | 20,850 | Lot 17 Baden St. |
| 15576 Nov. 17, 1978 | " | | | | Charles Dawson Pruitt | 1450 | 568 | 46,000 | Lot 8 "South Forest Est." |
| 15642 Nov. 17, 1978 | " | | | | James S. Allier, et al | 1450 | 618 | 25,150 | Lot 124 Pinefield Dr. "Pinefield" |
| 15710 Nov. 20, 1978 | " | | | | Lyle S. Watson, et al | 1450 | 714 | 35,600 | Lot 136 Nine Mile Rd. Saluda St. |
| 15724 Nov. 20, 1978 | " | | | | Charles Holden, et al | 1450 | 765 | 26,950 | 1 acre Center Rd. |
| 15771 Nov. 21, 1978 | " | | | | Richard R. Furgo, et al | 1450 | 821 | | Mtg. Assign. Fed. Nat'l Mtg. Assn. for mtg. see REC Bk. 1431 pg. 659 & re-record Bk. 1442 pg. 300 |
| 15772 Nov. 21, 1978 | " | | | | William D. Workman | 1450 | 842 | 21,000 | Kennedy Park Lot 115 alpha Dr. |
| | " | | | | Thomas A. Moore, et al | 1450 | 857 | 65,000 | Sec. 7 Lot 41 Devinger Place |

1 INDIRECT or MORTGAGEE Index to Real Estate Mortgages -- Greenville County, S. C.

Open at Proper Tab according to First Letter or Letters of Name and refer to Buff Sub-Index sheet for page reference.

KEYS PRINTING CO.

| FILE NUMBER DATE OF RECORD | MORTGAGEES FAMILY NAMES | GIVEN NAMES ABCDEFGH | GIVEN NAMES IJKLMNO | GIVEN NAMES PQRSTUVWXYZ | MORTGAGORS | BOOK | PAGE | AMOUNT | BRIEF DESCRIPTION, LOCATION, ETC. (NOT WARRANTED) |
|-------------------------------|----------------------------|-------------------------|------------------------|----------------------------|--|------|------|--------|--|
| 15774 Nov. 21, 1978 | Collateral | | | | James Harrison Bishop ^{etal} | 1450 | 861 | 41,000 | Sec. 2 Lot 73 Brea Forest |
| 15885 Nov. 21, 1978 | " | | | | Duane Eugene Slach ^{etal} | 1450 | 875 | 34,200 | "Mauldin Meadows" Lot 20 Mauldin Cr. |
| 15880 Nov. 21, 1978 | " | | | | Delores Trapp ^{etal} | 1450 | 894 | 14,550 | Lot 33 Lockview |
| 15943 Nov. 22, 1978 | " | | | | Ronald L. George ^{etal} | 1450 | 961 | 24,250 | Lot 22 Wilkerson St. "Sunset Hills" Sec. 2 |
| 15946 Nov. 22, 1978 | " | | | | Edward H. Lenton ^{etal} | 1450 | 972 | 35,000 | Lot 86 Sunset Dr. "Del Norte Est." Sec. II |
| 15945 Nov. 22, 1978 | " | | | | Walter R. Case, ^{etal} | 1450 | 976 | 40,000 | Lot 235 Susquehanna Rd. "S. Forest Est." |
| 16071 Nov. 22, 1978 | " | | | | Jimmy L. Stonall ^{etal} | 1451 | 63 | 27,900 | Lot 40 E. Belvedere Rd. "Chestnut Hills" |
| 16127 Nov. 24, 1978 | " | | | | Melvin Stonall ^{etal} | 1451 | 127 | 29,000 | Lot 122 Sequoia Dr. mills sect 5 D'ville 3P. |
| 16163 Nov. 24, 1978 | " | | | | Jay Lee McDonald ^{etal} | 1451 | 140 | 13,900 | Lot 68 Eleventh St. Quabson |
| 16172 Nov. 24, 1978 | " | | | | David Seal, ^{etal} | 1451 | 159 | 36,200 | 1.536 acs Dundlin P. "Eastlake" |
| 16213 Nov. 27, 1978 | " | | | | Dary L. Sells ^{etal} | 1451 | 222 | 38,200 | Lot 101 E. Cycle ave. "Buxton" Fair Mt. P. |
| 16336 Nov. 28, 1978 | " | | | | Norman Steverson Brown ^{etal} | 1451 | 329 | 64,500 | Lot 22 Ashfill Ct. "Sugar Creek" map 5 |
| 16410 Nov. 28, 1978 | " | | | | John Edmund Walter ^{etal} | 1451 | 344 | 86,000 | Lot 78 Briar Creek Rd. F. W. Mc Coy Co. Sec. 1 |
| 16406 Nov. 28, 1978 | " | | | | Robert N. Wynne, Jr. ^{etal} | 1451 | 355 | 14,900 | Lot 120 Fourth ave. Overbrook Land Co. Map 2 |
| 16430 Nov. 28, 1978 | " | | | | Mary E. Hopkins, ^{etal} | 1451 | 368 | 15,000 | Lot 75 1/2 lot 74 Walnut St. 78-9866 Brew |
| 16476 Nov. 29, 1978 | " | | | | Warren Wright, ^{etal} | ✓ | ✓ | ✓ | fixtures - Lot 14 Forest St. |

INDIRECT or MORTGAGEE Index to Real Estate Mortgages -- Greenville County, S. C.

Open at Proper Tab according to First Letter or Letters of Name and refer to Buff Sub-Index sheet for page reference.

(E888)

KEYS PRINTING CO.

| FILE NUMBER DATE OF RECORD | MORTGAGEES FAMILY NAMES | GIVEN NAMES ABCDEFGH | GIVEN NAMES IJKLMNO | GIVEN NAMES PQRSTUVWXYZ | MORTGAGORS | BOOK | PAGE | AMOUNT | BRIEF DESCRIPTION, LOCATION, ETC. (NOT WARRANTED) |
|-------------------------------|----------------------------|-------------------------|------------------------|----------------------------|---------------------------|------|------|-----------------------|--|
| 16480 Nov. 29, 1978 | Collateral | | | | Investment Co. | | | | |
| 16514 Nov. 29, 1978 | " | | | | Waven Wright, et al | 1451 | 449 | 16,900 ^{.00} | Beer Lot 14 Forest St. also Res. Prop. |
| 16515 Nov. 29, 1978 | " | | | | Carl Jerry Ogner, et al | 1451 | 465 | 45,900 ^{.00} | Lot 74 Bunkette Ests. |
| 16592 Nov. 29, 1978 | " | | | | Milford O'Neil Howard | 1451 | 477 | 37,500 ^{.00} | Brookwood Forest, Sec II also Res. Prop. Lot 58 Wintgreen Lane "Pleasant Valley" |
| 16595 Nov. 29, 1978 | " | | | | Sarah Ellen Pasley, et al | 1451 | 525 | 15,450 ^{.00} | Lot 305 Hanler ave. |
| " Nov. 29, 1978 | " | | | | James L. Clulland | 1451 | 534 | 18,300 ^{.00} | Foreign mty. see R.E.M. BK. 1367 Pg. 549. Lot Newcastle Place, The Village Sec-1 |
| " Nov. 29, 1978 | " | | | | " " | 1451 | 534 | | 23. Pt. lots 617 Sycamore Dr. Foreign mty. see R.E.M. BK. 1449 Pg. |
| 16941 Nov. 29, 1978 | " | | | | " " | 1451 | 682 | 22,450 ^{.00} | |
| 16945 Dec. 4, 1978 | " | | | | Henry L. Clinckalee | 1451 | 986 | 23,500 ^{.00} | Lot 31 Melluin & Heaul Dr. + Fairmont ave. "Belmont Hpts." also Res. Prop. |
| " Dec. 4, 1978 | " | | | | " " | 1451 | 986 | | |
| " Dec. 4, 1978 | " | | | | Robert L. Odum, Jr. | 1452 | 15 | 28,500 ^{.00} | Foreign mty. see R.E.M. BK. 1438 Pg. 175 + R. Recd. BK. 1449 Pg. 253 |
| " Dec. 4, 1978 | " | | | | " " | 1452 | 15 | | Lot 60 Wintgreen Lane Brookwood 2 Forest, Sec. 2 |
| 17027 Dec. 4, 1978 | " | | | | Michael D. Hay, et al | 1452 | 33 | 27,500 ^{.00} | Westwood, Sec. III Lot 260 Bellwood circle |
| 17028 Dec. 4, 1978 | " | | | | John Douglas Rainey | 1452 | 48 | 26,400 ^{.00} | Lot 91 Adlemild Carolina Co. |
| 16928 Dec. 4, 1978 | " | | | | Leroy Bennett, et al | 1452 | 92 | 23,500 ^{.00} | Lot 8 Eastman Dr. Mt. A. 78-10028 Notes |
| " Dec. 4, 1978 | " | | | | Henry L. Clinckalee | ✓ | ✓ | ✓ | fixtures - Lot 31, Belmont |

INDIRECT or MORTGAGEE Index to Real Estate Mortgages - Greenville County, S. C.

Open at Proper Tab according to First Letter or Letters of Name and refer to Buff Sub-Index sheet for page reference.

KEYS PRINTING CO.

| FILE NUMBER DATE OF RECORD | MORTGAGEES FAMILY NAMES | GIVEN NAMES ABCDEFGH | GIVEN NAMES IJKLMNO | GIVEN NAMES PQRSTUVWXYZ | MORTGAGORS | BOOK | PAGE | AMOUNT | BRIEF DESCRIPTION, LOCATION, ETC. (NOT WARRANTED) |
|-------------------------------|----------------------------|-------------------------|------------------------|----------------------------|--------------------------------------|------|------|--------|--|
| 17169 Dec. 5 1978 | Collateral | | | | <i>etal</i> Roy D. Satterfield | 1452 | 167 | 12,750 | Duncan Mills, Sec. 1 Lot 12 Welch St. 78-10158 |
| 17248 Dec. 6 1978 | " | | | | William J. Jordan <i>etal</i> | ✓ | ✓ | - | fixtures - Lot 23 Holly Rd. "Montevideo" |
| 17236 Dec. 6 1978 | " | | | | Charles F. Hinderliter <i>etal</i> | 1452 | 232 | 33,050 | Lot 21 E. Scenic Dr. "Flemish Hgts." Sec. 2 |
| 17272 Dec. 6 1978 | " | | | | Julian M. George, Jr. <i>etal</i> | 1452 | 251 | 31,800 | Lot 14 Faulkner Cr. Forest Hgts. also Res. Prop. |
| 17253 Dec. 6 1978 | " | | | | William J. Jordan <i>etal</i> | 1452 | 241 | 54,950 | Lot 23 Holly Rd. "Edwards" |
| 17345 Dec. 7 1978 | " | | | | Tommy Lee Hawkins, Jr. <i>etal</i> | 1452 | 293 | 14,050 | Pt. lot 15 Colorado St. |
| 17417 Dec. 7 1978 | " | | | | Lois B. Lppard | 1452 | 313 | | mtg. assigned to Sec. of Housing & Urban Dev. for mtg. see R&M Book 1226 pg. 618 |
| 17473 Dec. 8 1978 | " | | | | Phillip B. Waters <i>etal</i> | 1452 | 357 | 20,950 | Lot 3 Morris St. "Duncan Mills" |
| 17496 Dec. 8 1978 | " | | | | J. Frank Murdoch, Jr. <i>etal</i> | 1452 | 365 | 11,100 | Lot 83 Duke St. Sec. 3 |
| 17651 Dec. 11 1978 | " | | | | Jackie Lewis Williams <i>etal</i> | 1452 | 523 | 41,500 | For orig. mtg. see R&M Bk. 1449 Pg. 195. Lot 82 Fairmont ave. "Broadfront" also Res. Prop. |
| 17680 Dec. 11 1978 | " | | | | John Carroll Vaughn <i>etal</i> | 1452 | 560 | 19,900 | Lot 236 Seventh ave. See R&M Bk. 1446 Pg. 487 |
| 17628 Dec. 11 1978 | " | | | | James C. Sutherland, Jr. <i>etal</i> | 1452 | 649 | 24,000 | Lot 1 Hwy. 276. For Orig. mtg. also Res. Prop. |
| 18033 Dec. 13 1978 | " | | | | Thomas Leuben Clark | 1452 | 884 | 36,500 | Lot 11 meadowbrook Farms In mtg. see R&M Bk. 1400 pg. 281 |
| 17940 Dec. 13 1978 | " | | | | Doyle L. Swartz, Jr. <i>etal</i> | 1452 | 841 | | Released by Judgment & Sale 78-5459 |

INDIRECT or MORTGAGEE Index to Real Estate Mortgages -- Greenville County, S. C.

Open at Proper Tab according to First Letter or Letters of Name and refer to Buff Sub-Index sheet for page reference.

(7977)

KEYS PRINTING CO.

| FILE NUMBER DATE OF RECORD | MORTGAGEES FAMILY NAMES | GIVEN NAMES ABCDEFGHIJ | GIVEN NAMES JKLMNO | GIVEN NAMES PQRSTUVWXYZ | MORTGAGORS | BOOK | PAGE | AMOUNT | BRIEF DESCRIPTION, LOCATION, ETC. (NOT WARRANTED) |
|-------------------------------|----------------------------|---------------------------|-----------------------|----------------------------|------------------------------|------|------|---------------|---|
| 18062 Dec. 14, 1978 | Collateral | | | | Edgar B. Thomas, et al | 1452 | 875 | .00 13,000 | "Nicholtown Hgts." Lot 104 Cowan Ct. |
| 18168 Dec. 15, 1978 | " | | | | Larry Wayne Hines, et al | 1452 | 975 | .00 24,500 | N. Beaver Lane "Woodfields" Lot 295 Cor. Chestfield Rd. |
| 18181 Dec. 15, 1978 | " | | | | Robert D. Billingsley, et al | 1452 | 983 | .00 28,350 | E. Highland Estate "Sec. 4" Lot 10 Cor. Vintage ave. 1. Sunset Dr. |
| 18214 Dec. 15, 1978 | " | | | | Brian P. Diller, et al | 1453 | 67 | .00 16,350 | For orig. mtg. see R&H St. 1449 Pg. 607. Lot 57 Second ave. Village House 3. whole mtg. O. Sec. 1 |
| " | " | | | | " " et al | 1453 | 67 | .00 | Westwood "Sec. 9" Austrii Sp. Lot 41 Westwood Dr. |
| 18324 Dec. 18, 1978 | " | | | | Billy B. Wheeler, et al | 1453 | 91 | .00 22,750 | St. lot 10 Kison Rd. 78-10582 |
| 18399 Dec. 18, 1978 | " | | | | Ronald N. Morris, et al | 1453 | 168 | .00 21,450 | fixtures - Lot 215 Wolsey Rd. Bellingham Sec. 1 abstr. map. |
| 18478 Dec. 19, 1978 | " | | | | Walter R. Robertson, et al | ✓ | ✓ | ✓ | Lot 14 abstr. map Dr. "Del Norte Est." part abstr. map |
| 18481 Dec. 19, 1978 | " | | | | Carroll A. Byrd, et al | 1453 | 261 | .00 27,450 | Lot 215 Wolsey Rd. "Augusta acre" abstr. map |
| 18494 Dec. 19, 1978 | " | | | | Walter R. Robertson, et al | 1453 | 275 | .00 41,000 | Lot 81 Clamew ave. "Western Hills" Sec. I & II |
| 18492 Dec. 19, 1978 | " | | | | Donald C. Fowler, et al | 1453 | 279 | .00 23,150 | Lot 8 Cor. Mason & El Fossil. Chestfield Est. Sec. F |
| 18643 Dec. 20, 1978 | " | | | | Wallace L. Hillman, et al | 1453 | 437 | .00 25,000 | Lot 24 Edithhouse ave. Lota 23, 24 & St. lots 21, 22, 25 |
| 18648 Dec. 20, 1978 | " | | | | Spencer E. Jenner, et al | 1453 | 448 | .00 42,800 | 136 Pine Knoll Dr. Child Spg. Sp. For orig. mtg. see R&H St. 1445 Pg. 98 |
| 18654 Dec. 20, 1978 | " | | | | Sandra Jean Newman, et al | 1453 | 474 | .00 26,100 | "Brookcrest" Lot 25 Woodmont Cr. |
| " | " | | | | " " et al | 1453 | 474 | .00 | |
| 18780 Dec. 21, 1978 | " | | | | Paul J. Holloway, et al | 1453 | 625 | .00 33,500 | |

INDIRECT or MORTGAGEE Index to Real Estate Mortgages - Greenville County, S. C.

Open at Proper Tab according to First Letter or Letters of Name and refer to Buff Sub-Index sheet for page reference.

KEYS PRINTING CO.

| FILE NUMBER DATE OF RECORD | MORTGAGEES FAMILY NAMES | GIVEN NAMES ABCDEFGH | GIVEN NAMES IJKLMNO | GIVEN NAMES PQRSTUVWXYZ | MORTGAGORS | BOOK | PAGE | AMOUNT | BRIEF DESCRIPTION, LOCATION, ETC. (NOT WARRANTED) |
|-------------------------------|----------------------------|-------------------------|------------------------|----------------------------|----------------|------|------|--------|--|
| 18779 Dec. 21, 1978 | Collateral | | | | Investment Co. | | | .00 | Brookmore Rd. "Dellington" |
| 18914 Dec. 22, 1978 | " | | | | " | 1453 | 629 | 34,900 | Lot 154 1/2. lot 155, sec. 2 |
| 18938 Dec. 22, 1978 | " | | | | " | 1453 | 733 | 18,350 | Lot 8 |
| 18958 Dec. 22, 1978 | " | | | | " | 1453 | 761 | 32,800 | Lot 2 1/2. lot 3 Croft St. Hollis St. |
| 19020 Dec. 22, 1978 | " | | | | " | 1453 | 780 | 21,950 | Lot 12 1/2. lot 11 "Rosedale" also Prov. Prop. |
| 19036 Dec. 27, 1978 | " | | | | " | 1453 | 792 | 47,895 | Lot 47 Rosemary Lane |
| 19310 Dec. 28, 1978 | " | | | | " | 1453 | 856 | 26,600 | Lot Dulland Dr. |
| 19383 Dec. 29, 1978 | " | | | | " | 1453 | 917 | 38,000 | St. lot 17 Adams Mill Estab. |
| " | " | | | | " | 1453 | 958 | 23,500 | Re-Record } For orig. mtg. see R.E.M. BK. 1452 Pg. 98. Lot 8 Eastlan Dr. Blk. A. Carolina Ct. ave. "Paris Hpts." |
| 19571 Jan. 2, 1979 | " | | | | " | 1454 | 184 | 20,250 | Lot 27 Catalina Dr. + Delmar "Farmington acres" sec. II |
| 19689 Jan. 3, 1979 | " | | | | " | 1454 | 284 | 33,100 | Lot 6 Delray Cr. |
| 19861 Jan. 4, 1979 | " | | | | " | 1454 | 392 | 37,000 | Lot 20 Linchurst, sec. 2 |
| 19897 Jan. 4, 1979 | " | | | | " | 1454 | 422 | 64,500 | Re-Record } For orig. mtg. see R.E.M. BK. 1451 Pg. 329. Lot 22 Birchhill Ct. Lupton. Paris mt. 34. |
| " | " | | | | " | 1454 | 422 | .00 | Re-Record } "real #" |
| 19896 Jan. 4, 1979 | " | | | | " | 1454 | 399 | 17,900 | Tracts 5+6 = 2.29 acres |

(over)

INDIRECT or MORTGAGEE Index to Real Estate Mortgages -- Greenville County, S. C.

Open at Proper Tab according to First Letter or Letters of Name and refer to Buff Sub-Index sheet for page reference.

KEYS PRINTING CO.

(1440)

| FILE NUMBER DATE OF RECORD | MORTGAGEES FAMILY NAMES | GIVEN NAMES ABCDEFGH | GIVEN NAMES IJKLMNO | GIVEN NAMES PQRSTUWXYZ | MORTGAGORS | BOOK PAGE | AMOUNT | BRIEF DESCRIPTION, LOCATION, ETC. (NOT WARRANTED) |
|-------------------------------|----------------------------|-------------------------|------------------------|---------------------------|---------------------------------------|-----------------------|---------------|--|
| 19965 Jan. 5, 1979 | Collateral | | | | <i>Dr. etal</i> Tommy Lee Hamlin | Re-Record 1454.499 | .00 14,050 | For orig. mtg. see R&M St. 1452 Pg. 243. St. lot 15 Colorado Hwy. |
| " 19966 Jan. 5, 1979 | " | | " | " | " John Michell Miller | Re-Record 1454.499 | .00 14,050 | Pine Crest Dr. Lot 10 Cor. Spring Brook + |
| 20024 Jan. 5, 1979 | " | | " | " | <i>etal</i> William M. Hester | 1454.526 | .00 12,050 | Brandon Hunt, Sec 2 Lot 430 Ross St. Olney Mills |
| 20026 Jan. 5, 1979 | " | | " | " | <i>etal</i> Clifford C. Jones, Jr. | 1454.532 | .00 32,750 | "Dry Prof." Lyt 3 W. Franklin Rd. |
| 20134 Jan. 8, 1979 | " | | " | " | <i>etal</i> Friedrich W. Knebusch | 1454.617 | .00 65,000 | Pine Brook Forest Lot 76 Rose wood dr. |
| 20202 Jan. 8, 1979 | " | | " | " | <i>etal</i> Francis B. Payne | 1454.635 | .00 13,050 | St. lot 10 Renee ave. 79-267 |
| 20304 Jan. 9, 1979 | " | | " | " | Roy Lee Dotson, etal | - | - | fixtures - Lot 260 Bell Mead meade" Sec. III also Res. Prof. |
| 20320 Jan. 9, 1979 | " | | " | " | Roy Lee Dotson, etal | 1454.751 | .00 34,950 | Lot 260 Marlboro Dr. "Belle" |
| 20342 Jan. 9, 1979 | " | | " | " | <i>Dr.</i> Thomas Reuben Clark | Re-Record 1454.759 | .00 30,500 | For orig. mtg. see R&M St. 1452 Pg. 804. Lot 11 meadowbrook Gains. also Res. Prof. |
| " 20525 Jan. 11, 1979 | " | | " | " | " Bradley K. Bays, etal | Re-Record 1454.759 | .00 21,300 | Lot 46 College Hgts. "Stanton Ct." |
| 20702 Jan. 12, 1979 | " | | " | " | Robert Foggie, etal | 1455.35 | .00 36,500 | Lot 19 Kings St. For mtg. see R&M St. 1211 Pg. 211 |
| 20936 Jan. 15, 1979 | " | | " | " | Pearline J. Brogan | 1455.219 | | Release Lien by Judgment Ref 78-6110 |
| 20736 Jan. 15, 1979 | " | | " | " | Casper J. Airline, etal | 1455.220 | | For mtg. see R&M St. 1375 Pg. 47 Release Lien from Judgment Ref 78-6109 |

(over)

INDIRECT or MORTGAGEE Index to Real Estate Mortgages - Greenville County, S. C.

Open at Proper Tab according to First Letter or Letters of
Name and refer to Buff Sub-Index sheet for page reference.

KEYS PRINTING CO.

| FILE NUMBER DATE OF RECORD | MORTGAGEES FAMILY NAMES | GIVEN NAMES ABCDEFGH | GIVEN NAMES IJKLMNO | GIVEN NAMES PQRSTUVWXYZ | MORTGAGORS | BOOK PAGE | AMOUNT | BRIEF DESCRIPTION, LOCATION, ETC. (NOT WARRANTED) |
|-------------------------------|----------------------------|-------------------------|------------------------|----------------------------|--------------------------------|-----------------------|--------|--|
| 20929 Jan. 15, 1979 | Collateral | | | | Investment Co. | Re-Record 1455 193 | 19,000 | For orig. mty. see REM BK. 1450 Pg. 354. Lot 9 Cor. McNeill Ct. & Daffley Ave. "Milton Dale" |
| " | " | | " | " | " | Re-Record 1455 193 | | " |
| 20953 Jan. 16, 1979 | " | | " | " | et al Russell Nelson | 1455 236 | 20,000 | Pleasant Valley, sec I Lot 236 Stomac Ave. |
| 21192 Jan. 17, 1979 | " | | " | " | James E. Smith, et al | Re-Record 1455 414 | 29,200 | For orig. mty. see REM BK. 1439 Pg. 870D Pt. Lot 274 Foxhall Rd. Sec. 12 "Woodfields" |
| " | " | | " | " | " | Re-Record 1455 414 | | " |
| 21173 Jan. 17, 1979 | " | | " | " | et al Frederick W. Kuebusch | Re-Record 1454 617 | 65,000 | For orig. mty. see REM BK. 1454 Pg. 617 Lot 76 Rosewood Dr. "Pine Brook Forest" |
| " | " | | " | " | " | 1454 617 | | " |
| 21156 Jan. 17, 1979 | " | | " | " | et al Michael D. Kallam | 1455 460 | | mty. assign. First Fed. S & L Assn. of Waterbury for mty. see REM BK. 1449 pg. 73 |
| " | " | | " | " | " | 1455 460 | | 2nd mty. see REM BK. 1455 pg. 527 |
| 21295 Jan. 18, 1979 | " | | " | " | George W. Zaiser | 1455 531 | | mty. assigned S.C. State Housing Authority "Maple Oaks" |
| 21224 Jan. 18, 1979 | " | | " | " | Earl N. Hamilton, et al | 1455 475 | 26,600 | Lot 13 Chastain Dr. "Pine Brook" |
| 21276 Jan. 18, 1979 | " | | " | " | George W. Zaiser | 1455 527 | 32,000 | Lot 13 Plains Ave. For mty. see REM BK. 1455 pg. 593 |
| 21354 Jan. 19, 1979 | " | | " | " | Charles D. Langley, et al | 1455 596 | | mty. assigned S.C. State Housing Authority Sec. 11 "Colonial Hills" |
| 21355 Jan. 19, 1979 | " | | " | " | Charles D. Langley, et al | 1455 593 | 34,700 | Lot 255 Creighton St. For mty. see REM BK. 1455 pg. 704 |
| 21478 Jan. 22, 1979 | " | | " | " | Timothy M. Swafford | 1455 707 | | mty. assign. S.C. State Housing Authority For mty. see REM BK. 1455 pg. 690 |
| 21569 Jan. 22, 1979 | " | | " | " | Michael A. Anthony | 1455 729 | | mty. assign. S.C. State Housing Authority |

INDIRECT or MORTGAGEE Index to Real Estate Mortgages - Greenville County, S. C.

Open at Proper Tab according to First Letter or Letters of Name and refer to Buff Sub-Index sheet for page reference.

(HAAA)

KEYS PRINTING CO.

| FILE NUMBER DATE OF RECORD | MORTGAGEES FAMILY NAMES | GIVEN NAMES ABCDEFGHIJ | GIVEN NAMES JKLMNO | GIVEN NAMES PQRSTUVWXYZ | MORTGAGORS | BOOK | PAGE | AMOUNT | BRIEF DESCRIPTION, LOCATION, ETC. (NOT WARRANTED) |
|-------------------------------|----------------------------|---------------------------|-----------------------|----------------------------|----------------------|------|------|--------|--|
| 21484 Jan. 22, 1979 | Collateral | | | | Investment Co. | | | .00 | "Jamington acre" |
| 21485 Jan. 22, 1979 | " | | | | Michael A. Anthony | 1455 | 690 | 29,850 | Lot 102 Claxton Dr. |
| 21515 Jan. 22, 1979 | " | | | | Michael L. McEntire | 1455 | 693 | 27,900 | Bellingham Sec. 1, Simile Lot 14 Chestnut Dr. |
| 21562 Jan. 22, 1979 | " | | | | Timothy M. Dufford | 1455 | 704 | 28,250 | Lot 8 "Junie Terrace" |
| 21516 Jan. 22, 1979 | " | | | | Richard J. Hughes | 1455 | 742 | 24,250 | Sec 1 Lot 91 "Oak Crest" |
| 21762 Jan. 23, 1979 | " | | | | John Douglas Rainey | 1455 | 768 | 26,400 | Re-Record Pg. 48. Lot 91 Idlewild For orig. mty. see R.E.M. bk. 1455 |
| 21712 Jan. 23, 1979 | " | | | | Ralph Lopez | 1455 | 825 | 13,550 | Re-Record Furnace & Haystack St St. lot 62 Perry ave. |
| " Jan. 23, 1979 | " | | | | Roger Dale Walls | 1455 | 833 | 34,800 | Re-Record For orig. mty. see R.E.M. bk. 1455 Pg. 629. Lot 154 & St. lot 155 |
| 21816 Jan. 24, 1979 | " | | | | Martin Draper | 1455 | 902 | 16,000 | Re-Record Brookline Rd. "Bellingham" sec. 2 Pleasant Valley, Sec. 1 Lot 302 Francis ave. |
| 22067 Jan. 26, 1979 | " | | | | Thomas D. Goodjane | 1456 | 67 | 29,000 | "Magnolia acre" Lot 52 Allwood Dr. |
| 22220 Jan. 26, 1979 | " | | | | Earl A. Hamilton | 1456 | 142 | 26,600 | Re-Record Lot 13 Chestnut Dr. "Maple acre" For orig. mty. see R.E.M. bk. 1455 Pg. 485 |
| 22124 Jan. 29, 1979 | " | | | | Joel J. Harton | 1456 | 237 | .00 | For mty. see R.E.M. bk. 1456 pg. 234 Mty. assigned to S.C. State Housing agency Terrace, South St. |
| 22123 Jan. 29, 1979 | " | | | | Jimmy L. Cecil | 1456 | 190 | 25,900 | Lot 7 Citadel St. Homeacre mill village, sec. 6 |
| 22213 Jan. 29, 1979 | " | | | | Horace Clifton Roper | 1456 | 193 | 12,500 | Lot 62 South St. Hudson |
| " Jan. 29, 1979 | " | | | | Joel J. Harton | 1456 | 234 | 40,350 | "Spreewood Forest" Lot 162 Scullitt St. |

(over)

INDIRECT or MORTGAGEE Index to Real Estate Mortgages -- Greenville County, S. C.

Open at Proper Tab according to First Letter or Letters of Name and refer to Buff Sub-Index sheet for page reference.

KEYS PRINTING CO.

| FILE NUMBER DATE OF RECORD | MORTGAGEES FAMILY NAMES | GIVEN NAMES ABCDEFGHIJ | GIVEN NAMES JKLMNO | GIVEN NAMES PQRSTUVWXYZ | MORTGAGORS | BOOK | PAGE | AMOUNT | BRIEF DESCRIPTION, LOCATION, ETC. (NOT WARRANTED) |
|-------------------------------|----------------------------|---------------------------|-----------------------|----------------------------|-------------------------------------|------|------|--------|--|
| 22232 Jan. 29, 1979 | Collateral | | Investment | Co. | <i>etal</i> Roy D. Datterfield | 1456 | 258 | 12,750 | Pg. 167. Lot 12 Willow St. Duncan Mills (S.C.) For orig. mty. See REM BK. 1452 |
| 22327 Jan. 30, 1979 | " | | " | " | <i>etal</i> Spencer E. Tanner | 1456 | 348 | 42,800 | Chuteville Est. Sec. I For Lot 24 Chutehouse ave. orig. mty. See REM BK. 1453 Pg. 448 |
| 22382 Jan. 31, 1979 | " | | " | " | <i>etal</i> Ronald D. Mullett | 1456 | 389 | 26,450 | (May 1911) Dantz 2D. Tract 19. A Old Anderson Rd. Chick. prop. N. |
| 22380 Jan. 31, 1979 | " | | " | " | <i>etal</i> L. Malcolm Bruce Jr. | 1456 | 398 | 48,600 | Lot 4 Winesap Way Adams mill est. |
| 22465 Jan. 31, 1979 | " | | " | " | <i>etal</i> W. Curtis Pressley | 1456 | 455 | 39,900 | Lot 82 Ambercrobe Lane |
| 22590 Feb. 1, 1979 | " | | " | " | <i>etal</i> Eugene C. Rygg | 1456 | 562 | 31,150 | For orig. mty. See REM BK. 1449 Pg. 124. Lot 601 Alder Dr. Sec. II Westwood "S"ville |
| 22648 Feb. 2, 1979 | " | | " | " | <i>etal</i> Wiley Dentry | 1456 | 657 | 37,550 | "Enchanted forest" Lot 19 Cinderella Lane |
| 22742 Feb. 2, 1979 | " | | " | " | <i>etal</i> Thomas D. Goodjones | 1456 | 728 | 29,000 | For orig. mty. See REM BK. 1456 Pg. 728. Lot 52 Blackwood Dr. Magnolia acer also Res. Prop. |
| 22799 Feb. 2, 1979 | " | | " | " | <i>etal</i> Donald C. Anderson | 1456 | 766 | 22,000 | Lot 11 Baker Rd. Old Spring Pt. |
| 22985 Feb. 6, 1979 | " | | " | " | <i>etal</i> Dellia N. Brown | 1456 | 855 | 14,150 | Tr. Tract 5 (-075am.) Sherry Hope, Sec. I |
| 23285 Feb. 9, 1979 | " | | " | " | <i>etal</i> Lew Walton Gallagher | 1457 | 238 | 28,000 | Lot 41 Rowood Dr. also Res. Prop. |
| 23449 Feb. 12, 1979 | " | | " | " | <i>etal</i> Hoyt Neal | 1457 | 362 | 12,350 | Lot 119 Woodside Mills |
| 23509 Feb. 13, 1979 | " | | " | " | <i>etal</i> Spencer A. Head | 1457 | 433 | 24,950 | Lot 18 Atwood St. |

INDIRECT or MORTGAGEE Index to Real Estate Mortgages - Greenville County, S. C.

Open at Proper Tab according to First Letter or Letters of Name and refer to Buff Sub-Index sheet for page reference.

KEYS PRINTING CO.

(111)

| FILE NUMBER DATE OF RECORD | MORTGAGEES FAMILY NAMES | GIVEN NAMES ABCDEFGH | GIVEN NAMES IJKLMNO | GIVEN NAMES PQRSTUVWXYZ | MORTGAGORS | BOOK PAGE | AMOUNT | BRIEF DESCRIPTION, LOCATION, ETC. (NOT WARRANTED) |
|-------------------------------|----------------------------|-------------------------|------------------------|----------------------------|--|-----------------------------------|---------------|--|
| 23615 Feb. 14, 1979 | Collateral | | Investment Co. | | Walter R. Case, et al | Re-Record 1457 611 | 40,000 | For orig. mtg. see R&M BK. 1458 Pg. 996. Lot 235 Inwood Rd. |
| " " 23861 Feb. 16, 1979 | " | | " | " | " " et al Howard Dale Litman | Re-Record 1457 611 1457 738 | .00 14,650 | "Del Norte Est." Sec. II Spring Land Co. Lot 8 Pearl St. Chapin |
| " " 24066 Feb. 20, 1979 | " | | " | " | Della N. Brown | Re-Record 1457 895 | .00 14,150 | For orig. mtg. see R&M BK. 1456 Pg. 855. Pt. tract 5 (0.95000.) Old Spring Rd. |
| " " 23974 Feb. 20, 1979 | " | | " | " | " " et al John Douglas Rainey | Re-Record 1457 895 1457 906 | .00 26,400 | For orig. mtg. see R&M BK. 1452 Pg. 489. Re-Record BK. 1455 Pg. 768 Lot 91 Millville |
| " " 24197 Feb. 22, 1979 | " | | " | " | " " et al James W. Lutman | Re-Record 1457 906 1458 41 | .00 21,400 | Lot, Ft. Ann Blk. C |
| " " 24302 Feb. 23, 1979 | " | | " | " | Bobbie J. Whiteside | 1458 76 | .00 14,550 | Lot 14 Pearl Ave. |
| " " 24446 Feb. 26, 1979 | " | | " | " | Dorothy L. Ferguson et al | 1458 250 | .00 18,050 | Crystal Ave. "angusta terrace" Lots 65, 66, 667, 8 Pt. lot 64 |
| " " 24453 Feb. 24, 1979 | " | | " | " | Della Mae Johnson et al | 1458 257 | .00 16,500 | Lot 50 The Village, Sec. I Miller Budge Rd. O'Neal St. |
| " " 24578 Feb. 24, 1979 | " | | " | " | John David Freeman et al | 1458 316 | .00 32,700 | 3.74 ac. Cor.opalache Rd. & |
| " " 24688 Feb. 27, 1979 | " | | " | " | Duane Eugene Slack | Re-Record 1458 440 | .00 34,200 | For orig. mtg. see R&M BK. 1450 Pg. 875. Lot 20 Mauldin Cr. |
| " " 24880 Feb. 28, 1979 | " | | " | " | " " m. of Acad. Dr. Leonard Harding et al | Re-Record 1458 440 1458 514 | .00 24,000 | Mayfield meadows Rockvale Sec. F Lots 16 & 17 Bayle St. |
| " " 25142 Mar. 2, 1979 | " | | " | " | Benjamin Lee Albright | 1458 761 | .00 28,350 | Open area Lot 12 Open Dr. |

INDIRECT or MORTGAGEE Index to Real Estate Mortgages - Greenville County, S. C.

Open at Proper Tab according to First Letter or Letters of Name and refer to Buff Sub-Index sheet for page reference.

KEYS PRINTING CO.

| FILE NUMBER DATE OF RECORD | MORTGAGEES FAMILY NAMES | GIVEN NAMES ABCDEFGHIJ | GIVEN NAMES JKLMNOPQ | GIVEN NAMES RSTUVWXYZ | MORTGAGORS | BOOK | PAGE | AMOUNT | BRIEF DESCRIPTION, LOCATION, ETC. (NOT WARRANTED) |
|-------------------------------|----------------------------|---------------------------|-------------------------|--------------------------|---|------|------|--------|--|
| 25195 Mar 2, 1979 | Collateral | | | | Alfred S. Janett | 1458 | 827 | 29,900 | also see Reg. Pt. lot 9 E. North St. |
| 25271 Mar 5, 1979 | " | | | | John D. Clayton ^{star} _{Early, star} | 1458 | 948 | 19,100 | Ordeal St. Lot 9 Malinda St. |
| 25540 Mar 7, 1979 | " | | | | Thomas Thonville | 1459 | 171 | 52,500 | Mountainwood, also see Prop. Lot 70 Vineyard Lane |
| 25766 Mar 9, 1979 | " | | | | Robert L. Booker, ^{star} | 1459 | 338 | 16,950 | gumex Pt. lots 26 & 27 Perry Ave. |
| 25853 Mar 9, 1979 | " | | | | Mary P. Phelps, ^{star} _{star} | 1459 | 400 | 16,500 | Blk. C Lot 10 Pearl Ave. |
| 25906 Mar 12, 1979 | " | | | | Alan Lawrence Miller ^{star} | 1459 | 517 | 41,000 | Colonial Hills, also see Prop. Lot 160 Heathwood Dr. Sec. 4 |
| 26038 Mar 12, 1979 | " | | | | Lewis A. Dexter Gray, ^{star} _{Johnson} | 1459 | 533 | 15,850 | Woodfields Inc. Sec. A Lot 219 Foxhall Rd. |
| 26189 Mar 14, 1979 | " | | | | William Anthony - | 1459 | 687 | 23,500 | Prop. Lot, Lloyd St. also see. |
| 26295 Mar 14, 1979 | " | | | | Billy J. Stewart, ^{star} | 1459 | 749 | 14,500 | St. Ann Fairview St. Lot 108 Parsons St. |
| 26259 Mar 14, 1979 | " | | | | Berry Courtney, M ^c Cullough | 1459 | 805 | | Release of Lien from Judgment Roll #79-561 - for Mtg. see R.E.M. Book 1398 pg. 953 |
| 26259 Mar 14, 1979 | " | | | | Lucy B. Foster | 1459 | 810 | | Release of Lien from Judgment Roll #79-564 - for Mtg. see R.E.M. Book 1412 pg. 884 |
| 26259 Mar 14, 1979 | " | | | | Steve J. McSpawen ^{star} | 1459 | 811 | | Release of Lien from Judgment Roll #79-562 - for Mtg. see R.E.M. Book 1400 pg. 466 |
| | | | | | | 1459 | 811 | | |

INDIRECT or MORTGAGEE Index to Real Estate Mortgages - Greenville County, S. C.

Open at Proper Tab according to First Letter or Letters of Name and refer to Buff Sub-Index sheet for page reference.

(XIV)

KEYS PRINTING CO.

| FILE NUMBER DATE OF RECORD | MORTGAGEES FAMILY NAMES | GIVEN NAMES ABCDEFGH | GIVEN NAMES IJKLMNO | GIVEN NAMES PQRSTUVWXYZ | MORTGAGORS | BOOK | PAGE | AMOUNT | BRIEF DESCRIPTION, LOCATION, ETC. (NOT WARRANTED) |
|-------------------------------|----------------------------|-------------------------|------------------------|----------------------------|--|------|------|--------|---|
| 26259 Mar. 14, 1979 | Collateral | | Investment | Co. | John L. Annie, et al | 1459 | 812 | | Release of lien from Judgment Rec # 49-565 - for mtg. see LEM Book 1397 pg. 71 79-2007 |
| " " 26187 Mar. 14, 1979 | " | | " | " | " | 1459 | 812 | | |
| 26503 Mar. 16, 1979 | " | | " | " | William Anthony Johnson | ✓ | ✓ | ✓ | fixtures - 307 Lloyd St. off augusta rd. "monteith apt." |
| 26630 Mar. 19, 1979 | " | | " | " | Dallas Orley, Jr. et al | 1459 | 940 | 16,900 | St. lot 15116 monteith cr. + Camilla Park |
| 26630 Mar. 19, 1979 | " | | " | " | James J. Young, et al Kittwood, Ga. | 1460 | 61 | 15,500 | Lot 109 Cole Rd. Anderson Rd. "Dixie Farm" |
| 26912 Mar. 19, 1979 | " | | " | " | Kenneth Calvin | 1460 | 64 | 24,000 | St. tract 14-A (.88 ac.) Old View Land Co. also the City. |
| 27011 Mar. 20, 1979 | " | | " | " | Dillert McCallough et al | 1460 | 261 | 26,000 | Lots 48149 Shilley St. mt. Hills, sec. III, also the Prof. |
| 27016 Mar. 21, 1979 | " | | " | " | Billie Richard Tolley | 1460 | 331 | 45,950 | Lot 1 Richmond Dr. Richmond |
| 27082 Mar. 21, 1979 | " | | " | " | Willy Dentry, et al | 1460 | 349 | 37,550 | For orig. mtg. see LEM BK. 1456 Pg. 657. Lot 19 Cinderella Lane, Enchanted Forest Sec. 3 |
| 27447 Mar. 22, 1979 | " | | " | " | Thu Van Nguyen McShaffly, et al | 1460 | 430 | 28,700 | Lot 283 Westwood Hwy.) |
| 27532 Mar. 26, 1979 | " | | " | " | Richard Wayne et al | 1460 | 706 | 22,900 | Lot 5 Hwy. 29 (Shermont) |
| 27581 Mar. 26, 1979 | " | | " | " | Randall D. Thrice et al | 1460 | 771 | 18,200 | Lot 2 Judson Mills |
| 27663 Mar. 27, 1979 | " | | " | " | Francis D. Crosby et al | 1460 | 863 | 38,150 | Lot 24 Stratford, sec. II P. Dixie Farm |
| 27681 Mar. 27, 1979 | " | | " | " | Ronald D. Mulkey et al | 1460 | 931 | 26,450 | St. lot 18118A welcome view "Camilla Park" |
| 27681 Mar. 27, 1979 | " | | " | " | Richard D. Carpenter | 1460 | 919 | 22,200 | Lot 57 Flora ave. |

INDIRECT or MORTGAGEE Index to Real Estate Mortgages -- Greenville County, S. C.

Open at Proper Tab according to First Letter or Letters of Name and refer to Buff Sub-Index sheet for page reference.

KEYS PRINTING CO.

| FILE NUMBER DATE OF RECORD | MORTGAGEES FAMILY NAMES | GIVEN NAMES ABCDEFGHIJ | GIVEN NAMES IJKLMNO | GIVEN NAMES PQRSTUVWXYZ | MORTGAGORS | BOOK | PAGE | AMOUNT | BRIEF DESCRIPTION, LOCATION, ETC. (NOT WARRANTED) |
|-------------------------------|----------------------------|---------------------------|------------------------|----------------------------|----------------------|------|------|--------|--|
| 27985 MAY 29 1979 | Collateral | | | | Troy S. Ewatt | 1461 | 194 | 30,900 | alter in sec. 6 Woodside S. Miller Lot 575 Davenport Rd. & for mtg. see Rem. bk. 1461 pg 194 |
| 28028 MAY 29 1979 | " | | | | Troy S. Ewatt | 1461 | 197 | | mtg. assign. S. C. State Housing Authority true |
| 28094 MAY 30 1979 | " | | | | Paul Eugene Carbaugh | 1461 | 339 | 28,500 | Lot 111 Maple Rd. & Arthur Magnolia Ave |
| 28162 MAY 31 1979 | " | | | | Paul Mims, Jr. | 1461 | 394 | 28,950 | Lot 57 Flatwood Dr. 79-2549 Line St. Crew |
| 28246 APR 2 1979 | " | | | | Ricky N. Passmore | | | | fixtures - Lot 3 & Pt. Lot 2, South then also the top |
| 28296 APR 2 1979 | " | | | | Ricky N. Passmore | 1461 | 524 | 16,950 | Lot 3 1/2 lot 20 Line St. |
| 28292 APR 2 1979 | " | | | | Jack S. Williams | 1461 | 538 | 14,500 | Lot 3 Woodside Miller Allendale |
| 28563 APR 3 1979 | " | | | | Larry Chapman | 1461 | 817 | 27,250 | Lot 59 Antioch Church Rd. |
| 28758 APR 4 1979 | " | | | | John W. Renis | 1461 | 990 | 14,900 | Lot 4 Gordon St. Woodfield, South H. |
| 28755 APR 5 1979 | " | | | | John Herbert Dripper | 1462 | 78 | 23,400 | Lot 49 Crestfield Rd. |
| 28918 APR 6 1979 | " | | | | Red R. Lambrecht | 1462 | 191 | 32,300 | For orig. mtg. see Rem. bk. 1447 Pg. 956 Lot 17 Wood Cr. S.W. "Wood Cr." |
| 29184 APR 9 1979 | " | | | | Stephen C. Wiser | 1462 | 598 | | mtg. assign. to Collateral Agent Co. for mtg. see Rem. bk. 1439 pg. 268 |
| 29187 APR 9 1979 | " | | | | Larry Dawne | 1462 | 601 | | Release Lien by Payment of Cash # 79-934 for mtg. see Rem. bk. 1439 pg. 268 |
| " | " | | | | " | 1462 | 601 | | |

INDIRECT or MORTGAGEE Index to Real Estate Mortgages -- Greenville County, S. C.

1
(KKK)

Open at Proper Tab according to First Letter or Letters of Name and refer to Buff Sub-Index sheet for page reference.

KEYS PRINTING CO.

| FILE NUMBER DATE OF RECORD | MORTGAGEES FAMILY NAMES | GIVEN NAMES ABCDEFGHIJ | GIVEN NAMES JKLMNO | GIVEN NAMES PQRSTUVWXYZ | MORTGAGORS | BOOK | PAGE | AMOUNT | BRIEF DESCRIPTION, LOCATION, ETC. (NOT WARRANTED) |
|-------------------------------|----------------------------|---------------------------|-----------------------|----------------------------|----------------------------|------|------|---------|--|
| 29187 apr. 9, 1979 | Collateral | | | | Jimmy E. Lawson | 1462 | 603 | | Release Lien by Judgement Roll # 79-981. For mtg. see REM BK. 1325 Pg. 587 |
| " " 29189 apr. 9, 1979 | " | | | | " " etae | 1462 | 603 | | |
| " " 29189 apr. 9, 1979 | " | | | | Nathanill Green, Jr. | 1462 | 607 | | mtg. assign. to Sec. 9 Housing + Urban Dev. For mtg. see REM BK. 1378 Pg. 531 |
| " " 29445 apr. 11, 1979 | " | | | | " " etae | 1462 | 607 | | |
| 29771 apr. 13, 1979 | " | | | | Carl D. Braunon | 1462 | 828 | 16,700 | "Duncan mills" Lot 63 Seyle St. Sec. 4 |
| 29777 apr. 13, 1979 | " | | | | David L. Wagner | 1463 | 65 | 68,900 | terrace, also Res. Prop. Lot 51 Dexter in. Drexel |
| 29861 apr. 13, 1979 | " | | | | Joseph E. Floyd etae | 1463 | 79 | 24,000 | 0.38 acs. Emily Lane also, sec. 3, also Res. Prop. |
| 29859 apr. 13, 1979 | " | | | | Thomas E. Crooks mordis | 1463 | 144 | 39,250 | Lot 57 Linc Oak Ct. Oakwood Lane Gardens |
| 29861 apr. 13, 1979 | " | | | | Thomas Hampton | 1463 | 151 | 29,500 | Lot 62 Yerdania in., cedar also Res. Prop. |
| 29924 apr. 13, 1979 | " | | | | William D. Hagins etae | 1463 | 155 | 100,000 | Lot white Horse Rd. "Lone Oaks" |
| 30000 apr. 16, 1979 | " | | | | Ronald A. magna | 1463 | 216 | 25,150 | Lot 67 Lone Dr., Pg. 863. Lot 24 Strapped, Sec. II |
| 30123 apr. 16, 1979 | " | | | | Francis D. Crosby, etae | 1463 | 332 | 38,150 | For orig. mtg. see REM BK. 1460 |
| 30611 apr. 20, 1979 | " | | | | Paul Mimm, Sr. etae | 1463 | 501 | | Mtg. Assigned S.C. State Housing Authority - for mtg. - see REM Book 1461 Page 394 |
| 30859 apr. 23, 1979 | " | | | | " " etae | 1463 | 501 | | |
| | " | | | | Jack Boyd Connolly | 1463 | 891 | 22,500 | Quillon, also Res. Prop. Lot 23 South ave. Sec. 2 |
| | " | | | | Andrew B. Rmuel | 1464 | 60 | 37,800 | Imperial Hills Lot 34 Darnell Dr. |

INDIRECT or MORTGAGEE Index to Real Estate Mortgages - Greenville County, S. C.

(1)

Open at Proper Tab according to First Letter or Letters of Name and refer to Buff Sub-Index sheet for page reference.

KEYS PRINTING CO.

| FILE NUMBER DATE OF RECORD | MORTGAGEES FAMILY NAMES | GIVEN NAMES ABCDEFGHIJ | GIVEN NAMES KLMNOPQ | GIVEN NAMES RSTUVWXYZ | MORTGAGORS | BOOK | PAGE | AMOUNT | BRIEF DESCRIPTION, LOCATION, ETC. (NOT WARRANTED) |
|-------------------------------|----------------------------|---------------------------|------------------------|--------------------------|-------------------------|------|------|-----------------------|---|
| 30966 Apr. 24, 1979 | Collateral | | | | Jack Bullock, et al | 1464 | 143 | 19,050 ^{.00} | "Village Norman 3.4 Pae mfg Co" Sec. I Lot 44 Cor. 12 th Ave. & C St. For mtg. see Rem Bl. 1464 pg. 143 mtg. assign. S.C. State Housing Authority |
| 36975 Apr. 24, 1979 | " | | | | Jack Bullock, et al | 1464 | 146 | | Sec. I Lot 1 Holly Springs |
| 31466 Apr. 27, 1979 | " | | | | Naadel Junior Cooley | 1464 | 621 | 41,200 ^{.00} | 1 acre Rutledge Rd. |
| 31478 Apr. 30, 1979 | " | | | | Rutan Robert Walsh | 1464 | 691 | 15,500 ^{.00} | Oakview Lot 106 Cotawold Terrace Bridge Rd. |
| 31737 May 1, 1979 | " | | | | Learl Benson, et al | 1464 | 981 | 24,450 ^{.00} | Lot 7-A Dundham Imperial Hills |
| 32158 May 4, 1979 | " | | | | Syrene P. Edwards | 1465 | 306 | 36,400 ^{.00} | Lot 39 Donnell Dr. Rockvale, sec. 1 South Sp. |
| 32155 May 4, 1979 | " | | | | Albert N. E. Hayer, Jr. | 1465 | 315 | 40,300 ^{.00} | Lot 128 Kennore Dr. Blossom Leri - also pers. prop. |
| 32241 May 4, 1979 | " | | | | Arthur M. Donnell | 1465 | 360 | 25,100 ^{.00} | Lot 20 Apple Dr. Apple Rds. Bunkling Sp. |
| 32634 May 8, 1979 | " | | | | James E. Pruitt, Jr. | 1465 | 767 | 31,500 ^{.00} | 23.75 Acres Pimmon + Kirby Bytler Sp. also pers. prop. |
| 32830 May 10, 1979 | " | | | | Jeffrey Alan McSharry | 1465 | 991 | 76,500 ^{.00} | Lot 27 Bailing Springs Est. Acres |
| 33024 May 11, 1979 | " | | | | Louis E. Latour, et al | 1466 | 168 | 53,000 ^{.00} | Lot 90 Churchhill Ave. Augusta to Boyer Lawn |
| 33124 May 14, 1979 | " | | | | Jimmy R. Repler, et al | 1466 | 231 | 24,200 ^{.00} | Lot 86 Blk E "Est. Pk. and for mtg. see Rem Bl. 1416 pg. 752 |
| 33207 May 14, 1979 | " | | | | Robert P. Harding | 1466 | 290 | 19,550 ^{.00} | Release of lien from judgment bill 79-1648 Acres |
| 33220 May 14, 1979 | " | | | | Bobby E. Kennedy | 1466 | 351 | | Lot 16 Homewood Ave. Homestead |
| 33451 May 16, 1979 | " | | | | Marvin C. Davison | 1466 | 601 | 42,300 ^{.00} | Unit 88 "Harbor Town" |
| 33753 May 17, 1979 | " | | | | J. Kenneth Allison, Jr. | 1466 | 819 | 38,000 ^{.00} | |

INDIRECT or MORTGAGEE Index to Real Estate Mortgages - Greenville County, S. C.

Open at Proper Tab according to First Letter or Letters of Name and refer to Buff Sub-Index sheet for page reference.

(LLL)

KEYS PRINTING CO.

| FILE NUMBER DATE OF RECORD | MORTGAGEES FAMILY NAMES | GIVEN NAMES ABCDEFGH | GIVEN NAMES IJKLMNO | GIVEN NAMES PQRSTUVWXYZ | MORTGAGORS | BOOK | PAGE | AMOUNT | BRIEF DESCRIPTION, LOCATION, ETC. (NOT WARRANTED) |
|-------------------------------|----------------------------|-------------------------|------------------------|----------------------------|-------------------------|------|------|--------|--|
| 33910 May 18, 1979 | Collateral | | | | Howard Stanley Remyer | 1466 | 941 | | Mtg. assigned to S. C. State Nursing Authority - for mtg. see Rem bk. 1466 pg. 879 |
| " | " | | | | " | 1466 | 941 | | |
| 33914 May 18, 1979 | " | | | | Stephen C. Wiser | 1467 | 79 | | For mtg. see Rem bk. 1439 pg. 268 |
| 33810 May 18, 1979 | " | | | | Howard Stanley Remyer | 1466 | 879 | 32,500 | Mtg. assigned Fed. Nat'l Mtg. Assoc. also this prop. Lot 4 Parkwood, Sec. 1 |
| 33938 May 18, 1979 | " | | | | Jerry E. James | 1467 | 8 | 13,500 | St. lot 2 auct. p. also this prop. |
| 34171 May 22, 1979 | " | | | | David Lee Pruitt, et al | 1467 | 292 | 46,950 | Lot 190 Hunt Dr., across pl. only mills |
| 34554 May 24, 1979 | " | | | | Larry C. Broome, et al | 1467 | 593 | 18,400 | Lot 57 Rempur Plant |
| 34707 May 25, 1979 | " | | | | Rutan Robert Walsh | 1467 | 717 | 15,500 | For orig. mtg see Rem bk. 1464 pg. 69. 1 acre butterflyed lot |
| " | " | | | | " | 1467 | 717 | | Chick spr. 20. |
| 34759 May 25, 1979 | " | | | | Zennie W. Copfield | 1467 | 797 | 25,650 | Cedar Lane Gardens Lot 56 Orchid Dr., |
| 34824 May 28, 1979 | " | | | | Harry L. Tripp | 1467 | 906 | 26,900 | Lot 30 Oakland Park |
| 34726 May 28, 1979 | " | | | | Arthur E. Losey, et al | 1467 | 940 | 24,700 | Shiloh Lot 88 Crofton Dr. |
| 34857 May 28, 1979 | " | | | | Benjamin J. Rosemond | 1467 | 952 | 27,650 | Lot 86 S. Forest Estd. |
| 34893 May 28, 1979 | " | | | | Frank E. Youngblood | 1467 | 999 | | Mtg. assign to Fed. Nat'l Mtg. Assoc. For mtg. see Rem bk. 1443 pg. 506 & Re-Record bk. 1446 pg. 862 |
| " | " | | | | " | 1467 | 999 | | |
| 34956 May 29, 1979 | " | | | | David E. Karr, et al | 1468 | 11 | 37,000 | Lot 18 Elaine ave. |

INDIRECT or MORTGAGEE Index to Real Estate Mortgages -- Greenville County, S. C.

Open at Proper Tab according to First Letter or Letters of Name and refer to Buff Sub-Index sheet for page reference.

KEYS PRINTING CO.

| FILE NUMBER DATE OF RECORD | MORTGAGEES FAMILY NAMES | GIVEN NAMES ABCDEFGHIJ | GIVEN NAMES JKLMNO | GIVEN NAMES PQRSTUVWXYZ | MORTGAGORS | BOOK PAGE | AMOUNT | BRIEF DESCRIPTION, LOCATION, ETC. (NOT WARRANTED) |
|-------------------------------|----------------------------|---------------------------|-----------------------|----------------------------|----------------------------|-----------------------|---------------|---|
| 34957 May 29, 1979 | Collateral | | | | Investment Co. | 1468 14 Re-Record | .00 25,000 | also see Prof. Lot 13 Larosa Lane |
| 34963 May 29, 1979 | " | | " | " | " | 1468 132 Re-Record | .00 36,400 | Foreign mtg. see R64 BK. 1465 Pg. 306. Lot 1-A Dunham Bridge Rd. |
| 35169 May 30, 1979 | " | | " | " | " | 1468 132 Re-Record | .00 43,000 | Hampton Terrace also see Prof. Lot 55 Linn Dr., Wade Sec. A |
| 35187 May 30, 1979 | " | | " | " | James William Barker | 1468 241 | .00 20,200 | Lot 213 Woodfields |
| 35434 Jun 1, 1979 | " | | " | " | Harold Howard, et al | 1468 524 | .00 28,000 | Lot 122 Sunny Slopes Sec 2 |
| 35473 Jun 1, 1979 | " | | " | " | Willie L. Shumate, et al | 1468 563 | .00 22,650 | Pt Lot Perry ave. |
| 35420 Jun 1, 1979 | " | | " | " | Nathaniel E. Starks, et al | 1468 601 | .00 24,500 | Lot 45 Paxon Ter. Eats. |
| 35466 Jun 1, 1979 | " | | " | " | Brian Fox, et al | 1468 608 | .00 11,500 | Lot 61 Great Glen Ct. Del Norte |
| 35521 Jun 1, 1979 | " | | " | " | Larry E. Banks, et al | 1468 646 Re-Record | .00 19,800 | Lot 12 Pine Bluff St. Sec 4 Foreign mtg. see Rem. Bk. 1464 pg. 143 mtg. assigned S.C. State Housing Authority |
| 35600 June 1, 1979 | " | | " | " | Jack Bullock, et al | 1468 824 | .00 18,000 | Pt. lot 12 Third Ave. Freedom Mills Park |
| 35756 June 4, 1979 | " | | " | " | James Blandin, et al | 1468 853 | .00 18,900 | Lot 29 N. Haven Dr. Buncombe Sec. I |
| 35766 June 4, 1979 | " | | " | " | Larry D. Chappell | 1468 921 | .00 29,900 | Lot 14 Abbott Ford Rd. Bellingham Methallen - Hgts. |
| 35765 June 4, 1979 | " | | " | " | Jeresa Dail William | 1468 928 | .00 14,550 | Lot 112 Curran Ct. Sec. 2 |
| 35949 Jun. 5, 1979 | " | | " | " | Lroy Hinton | 1469 88 | .00 25,450 | Lot 17 Nestor Dr. Vandy Vale |
| 35941 Jun. 5, 1979 | " | | " | " | Shirley Belcher, et al | 1469 110 | | |

INDIRECT or MORTGAGEE Index to Real Estate Mortgages — Greenville County, S. C.

KEYS PRINTING COMPANY, GREENVILLE, S. C.

☞ Open at Proper Tab according to First Letter or Letters of Name and refer to Buff Sub-Index sheet for page reference.

(MAMM)

| FILE NUMBER DATE OF RECORD | MORTGAGEES FAMILY NAMES | GIVEN NAMES ABCDEFGHIJ | GIVEN NAMES JKLMNO | GIVEN NAMES PQRSTUVWXYZ | MORTGAGORS | BOOK | PAGE | Amount | BRIEF DESCRIPTION, LOCATION, ETC. (Not Warranted) |
|-------------------------------|----------------------------|---------------------------|-----------------------|----------------------------|--|------|------|-----------------------|--|
| 36145 Jun. 6, 1979 | Collateral | | | | Malinda V. Brooks | 1469 | 290 | 10,150 ^{.00} | mill sec. A Lot 49 Just St. Woodside |
| 36221 Jun. 7, 1979 | " | | | " | Louise W. Capfield, et al | 1469 | 356 | 25,650 ^{.00} | For orig. mtg. see REM BK 1467 Pg 797. Lot 50 Birch Hill Indians |
| " | " | | | " | " | 1469 | 356 | | |
| 36532 June 8, 1979 | " | | | " | Jesse Thompson | 1469 | 633 | | Release Lin from Judgment call # 79-1647- for mtg. see REM Book 1412 pg. 941 |
| " | " | | | " | " | 1469 | 633 | | |
| 36532 June 8, 1979 | " | | | " | Carol Trozier Jamison ^{et al} | 1469 | 635 | | Release Lin from Judgment call # 79-2036- for mtg. see REM Book 1316 pg. 385 |
| " | " | | | " | " | 1469 | 635 | | |
| 36394 Jun. 8, 1979 | " | | | " | Harold Howard, et al | 1469 | 488 | 28,000 ^{.00} | 524 Lot 122 dummy hwy. sec. 2 For orig. mtg. see REM BK 1467 Pg. me. |
| 36325 Jun. 8, 1979 | " | | | " | Betty M. Smith | 1469 | 457 | 7,600 ^{.00} | Pl. lots 27128 Bramwood |
| 36407 Jun. 8, 1979 | " | | | " | Richie D. Parrie, et al | 1469 | 478 | 40,800 ^{.00} | Lot 14 Pine see |
| 36617 Jun. 11, 1979 | " | | | " | Raymond Henry Blair | 1469 | 637 | 36,500 ^{.00} | Lot 28 Dogwood terrace |
| 36602 Jun. 11, 1979 | " | | | " | Donald Knight, et al | 1469 | 645 | 25,650 ^{.00} | Sec. 1 Lot 97 Oak Crest |
| 36612 Jun. 11, 1979 | " | | | " | Emory W. Rayle, et al | 1469 | 654 | 40,850 ^{.00} | Brook Glenn Gardens Lot 37 Kensington Rd. |
| 36593 Jun. 11, 1979 | " | | | " | Charles K. Johnson, et al | 1469 | 724 | 52,371 ^{.08} | Rd. 4.03 ac. Becky Wilson |
| 36687 Jun. 11, 1979 | " | | | " | Lesley J. Owens | 1469 | 735 | 16,050 ^{.00} | Rector Sta. Lot 6 Cor. E. Washington + |
| 36786 Jun. 12, 1979 | " | | | " | Shady L. Ballard, et al | 1469 | 868 | 21,500 ^{.00} | 500. 30 Lot, Hillsboro Shoals Rd. Chick |

INDIRECT or MORTGAGEE Index to Real Estate Mortgages — Greenville County, S. C.

KEYS PRINTING COMPANY, GREENVILLE, S. C.

Open at Proper Tab according to First Letter or Letters of Name and refer to Buff Sub-Index sheet for page reference.

| FILE NUMBER | MORTGAGEES FAMILY NAMES | GIVEN NAMES ABCDEFGHIJ | GIVEN NAMES JKLMNOPQ | GIVEN NAMES RSTUVWXYZ | MORTGAGORS | BOOK | PAGE | Amount | BRIEF DESCRIPTION, LOCATION, ETC. (Not Warranted) |
|------------------------|----------------------------|---------------------------|-------------------------|--------------------------|----------------------------|------|------|-----------------------|--|
| 36792 Jun. 12 1979 | Collateral | | | | Wade L. Calmice, et al | 1469 | 879 | 16,150 ^{.00} | Sec. 1 Lot 11 Dorsey Blvd. |
| 36891 Jun. 13 1979 | " | | | | George Albert Howard | ✓ | ✓ | ✓ | 79-48310 furniture - Lot 57, Savannah St. |
| 36965 Jun. 13 1979 | " | | | | George Albert Howard | 1469 | 977 | 17,500 ^{.00} | also Prio. Prop. Lot 57 Savannah St. |
| 37066 Jun. 14, 1979 | " | | | | Cynthia Lee Green | 1470 | 151 | 26,950 ^{.00} | 2P. Lot 28 Glenwood Acorn Bitten |
| 37091 Jun. 14, 1979 | " | | | | John Earl Watson, et al | 1470 | 154 | 40,000 ^{.00} | Lot 62 S. Valley Ln. "Rivindale" |
| 37197 Jun. 14 1979 | " | | | | Betty Ann H. Garvin | 1470 | 248 | 22,000 ^{.00} | Woodside Mills Sec. 4 Lot 119 Woodside Ave. |
| 37332 Jun. 15 1979 | " | | | | James Harold Nalley, Jr. | 1470 | 406 | 26,600 ^{.00} | Prio. Prop. Lot 17 Gary ave. also |
| 37507 Jun. 18 1979 | " | | | | Joe Lee Frasier | 1470 | 543 | 27,000 ^{.00} | Lot 21 Kenmore Terrace also Prio. Prop. |
| 37633 Jun. 19 1979 | " | | | | Charles M. Anera, et al | 1470 | 688 | 27,500 ^{.00} | Lot 100 Lounder Hill Rd. |
| 36786 Jun. 19 1979 | " | | | | Dwady L. Bellbird, et al | 1470 | 672 | 21,500 ^{.00} | Re-Record For orig. mtg. see C & M BK. 1469 Pg. 868. Lot 116 Shook Rd. Chick Sog. 3P. |
| 37693 Jun. 19 1979 | " | | | | Robert A. Hilliland, et al | 1470 | 702 | 16,950 ^{.00} | Re-Record Donal Leon St. Lot 62 Cor. Woodward St. |
| 37719 Jun. 20 1979 | " | | | | Marvin C. Garrison | 1470 | 773 | 42,300 ^{.00} | Re-Record For orig. mtg. see C & M BK. 1466 Pg. 608. Lot 16 Nonewood ave. Nonewood 2012 |
| 37851 Jun. 21 1979 | " | | | | Robert E. Waters, et al | ✓ | ✓ | ✓ | 79-5055 St. Ann's Hill furniture - Lot 13 Woodchiff |
| 37855 Jun. 21 1979 | " | | | | James Blandin, et al | 1470 | 890 | 18,000 ^{.00} | Re-Record St. lot 12 Shook ave. Jackson Mills. For orig. mtg. see C & M BK. 1467 Pg. 833 |

INDIRECT or MORTGAGEE Index to Real Estate Mortgages -- Greenville County, S. C.

Open at Proper Tab according to First Letter or Letters of Name and refer to Buff Sub-Index sheet for page reference.

KEYS PRINTING CO. XXXX

| FILE NUMBER DATE OF RECORD | MORTGAGEES FAMILY NAMES | GIVEN NAMES ABCDEFGH | GIVEN NAMES IJKLMNO | GIVEN NAMES PQRSTUVWXYZ | MORTGAGORS | BOOK PAGE | AMOUNT | BRIEF DESCRIPTION, LOCATION, ETC. (NOT WARRANTED) |
|-------------------------------|----------------------------|-------------------------|------------------------|----------------------------|---|-----------------------|--------|---|
| 37883 June 21, 1979 | Collateral | | | | <i>star</i> Robert E. Waters | 1470 899 | 43,875 | Woodcliff 5'ville Lot 13 Woodcliff Ct. |
| 37950 June 21, 1979 | " | | " | " | Donald Knight | Re-Record 1470 965 | 25,650 | Lot 97 Oak Bluff Sec. 1 For orig. mtg. see R&M BK. 1469 Pg. 645 |
| 38172 June 25, 1979 | " | | " | " | <i>star</i> Leaton Craig Dudley | 1471 173 | 54,000 | Sec. III also Rev. Prop. Lot 60 Bangor St. Blendedale |
| 38233 June 25, 1979 | " | | " | " | Betty M. Smith | Re-Record 1471 236 | 7,600 | For orig. mtg. see R&M BK. 1469 Pg. 437. Also lots 27128 |
| " | " | | " | " | " | 1471 236 | | Branwood ave prop. |
| 38344 June 26, 1979 | " | | -- | = | Donald Ray Pigue | 1471 308 | 50,800 | Lot 21 Bishop Hgh. also pen |
| 38397 June 26, 1979 | " | | " | " | N. Gene Puckett | 1471 388 | 53,290 | Lot 3 Heritage Hill |
| 38404 June 26, 1979 | " | | " | " | Debra Christopher | 1471 400 | 21,300 | Sec. A. also pen. prop. Lot 106 Third Ave. "Woodside" |
| 38412 June 26, 1979 | " | | -- | = | David Charles Childress | 1471 424 | 65,500 | Breakwood Lots 40 + 41 Ridgeway Cir. |
| 38456 June 27, 1979 | " | | " | " | Harry E. Banks | Re-Record 1471 481 | 19,800 | For Orig. see R&M BK. 1468 Pg. 646 Lot 92 S.W. Pine Bluff St. Piedmont |
| 38462 June 27, 1979 | " | | " | -- | Van D. Woods | 1471 490 | 24,150 | Breakwood Lot 35 Fairmont Ave. Epton. of |
| 38465 June 27, 1979 | " | | " | " | Frank Eugene Patterson | 1471 497 | 47,800 | Epton Lot 80 Fairmont Ave. "Breakwood" |
| 38732 June 28, 1979 | " | | " | " | Ruby Linda Lovelace | 1471 675 | 13,450 | Lot 4 Judson Mills Sbk 13 |
| 38813 June 28, 1979 | " | | " | " | Nellie S. Flemming | 1471 738 | 20,000 | Oakland 29 Pt. lot 111 Woodville Ave |
| 38875 June 29, 1979 | " | | " | " | James L. Strasier | 1471 826 | 38,400 | South 29 Lot 128 Woodfields |
| 38978 June 29, 1979 | " | | " | " | Francischi, Jr. <i>star</i> John Anthony | 1471 930 | 33,000 | Lot 3 |

INDIRECT or MORTGAGEE Index to Real Estate Mortgages - Greenville County, S. C.

Open at Proper Tab according to First Letter or Letters of Name and refer to Buff Sub-Index sheet for page reference.

KEYS PRINTING CO.

| FILE NUMBER DATE OF RECORD | MORTGAGEES FAMILY NAMES | GIVEN NAMES ABCDEFGHIJ | GIVEN NAMES JKLMNO | GIVEN NAMES PQRSTUVWXYZ | MORTGAGORS | BOOK | PAGE | AMOUNT | BRIEF DESCRIPTION, LOCATION, ETC. (NOT WARRANTED) |
|-------------------------------|----------------------------|---------------------------|-----------------------|----------------------------|--|------|------|-----------------------|--|
| 213 July 2, 1979 | Collateral | | | | Investment Co. Loni D. Davis, et al Pritchard, et al | 1472 | 241 | | Der. for mtg. see Rem Sh. 1394 pg. 273 Mtg. assigned Sec. 9 Housing & Urban Dev. Forest Sec. 1 |
| 9 July 2, 1979 | " | | | | James Harris, et al | 1472 | 68 | 45,500 ^{.00} | Lot 54 Clearfield Rd. |
| 20 July 2, 1979 | " | | | | Elmer R. Myers, et al | 1472 | 129 | 35,600 ^{.00} | Lot 12 Curtis Rd. |
| 103 July 2, 1979 | " | | | | Luth L. Fritts, et al | 1472 | 155 | 31,800 ^{.00} | Lot 62 Sunny acres + ashly ave. |
| 253 July 3, 1979 | " | | | | Medore M. Rogers, et al | 1472 | 296 | 33,873 ^{.99} | Lot 5 Cor. Whitehall St. Brookwood Forest Sec. 2 |
| 347 July 3, 1979 | " | | | | John Francis White, et al | 1472 | 399 | 37,950 ^{.00} | Lot 62 Whitegreen Lane 79-5417 |
| 486 July 5, 1979 | " | | | | Winifred Williams, et al | ✓ | ✓ | ✓ | Fixtures - Lot 234 Army Lane ave. Fair Vista |
| 517 July 5, 1979 | " | | | | Paul C. Wilson, et al | 1472 | 536 | 22,200 ^{.00} | Lot 34 Pt. lot 2 Brookdale Dr. Colonial Hills, sec. 6, also Rem. Sh. |
| 518 July 5, 1979 | " | | | | Winifred Williams | 1472 | 542 | 35,711 ^{.00} | Lot 234 Cor. Army Lane + Woodlough for mtg. see Rem Sh. 1136 pg. 341 |
| 512 July 5, 1979 | " | | | | Roy B. Williams, et al | 1472 | 599 | | Mtg. assign. Sec. 9 Home & Urban Dev. |
| 572 July 6, 1979 | " | | | | Carolyn L. Moore | 1472 | 603 | 23,401 ^{.00} | Pt. lot 13 Patton Dr. acres, also Mrs. Prop. |
| 714 July 6, 1979 | " | | | | Donald Ezell Wyatt | 1472 | 666 | 40,950 ^{.00} | Lot 32 Henderson ave. Augusta |
| 671 July 6, 1979 | " | | | | Willie Lee Drury | 1472 | 712 | | Release Lien from judgment & Rem Sh. 79-2691 for mtg. see Rem Sh. 1440 pg. 731 |
| 671 July 6, 1979 | " | | | | | 1472 | 712 | | 3 re - record 1447 pg. 510 |
| 671 July 6, 1979 | " | | | | Annie M. Campbell, et al | 1472 | 714 | | For mtg. see Rem Sh. 1400 pg. 560 |
| 671 July 6, 1979 | " | | | | Fred L. Montgomery | 1472 | 715 | | Release Lien from judgment & Rem Sh. 79-1650 for mtg. see Rem Sh. 1436 pg. 62 |

INDIRECT or MORTGAGEE Index to Real Estate Mortgages -- Greenville County, S. C.

Open at Proper Tab according to First Letter or Letters of Name and refer to Buff Sub-Index sheet for page reference.

(2090)

KEYS PRINTING CO.

| FILE NUMBER DATE OF RECORD | MORTGAGEES FAMILY NAMES | GIVEN NAMES ABCDEFGH | GIVEN NAMES IJKLMNO | GIVEN NAMES PQRSTUVWXYZ | MORTGAGORS | BOOK | PAGE | AMOUNT | BRIEF DESCRIPTION, LOCATION, ETC. (NOT WARRANTED) |
|-------------------------------|----------------------------|-------------------------|------------------------|----------------------------|----------------------------|------------|------|--------|---|
| 739 Jul. 9, 1979 | Collateral | | | | Robert E. Harris et al | 1472 | 726 | 23,300 | Sh. Duille St. Lot 51 Williams Dr. Dilcrest |
| 764 Jul. 9, 1979 | " | | " | " | Willie Lee Thomas et al | 1472 | 764 | 17,600 | Sec. A Lot 110 Woodside Mill |
| 1094 Jul. 10, 1979 | " | | " | " | Charles Boquell | 1473 | 27 | 22,650 | Williamsburg Dr. Belle Meade Sec. 14 Lot 49 Cor. Camden Lane + |
| 1185 Jul. 11, 1979 | " | | " | " | Red D. Willis, et al | 1473 | 127 | 43,550 | Sec. II Lot 27 Woodhedge |
| 1233 Jul. 11, 1979 | " | | " | " | Brenda D. Morgan et al | 1473 | 179 | 15,000 | Quinton Lot 23 Seventh St. Sec. 4 |
| 1269 Jul. 12, 1979 | " | | " | " | Michall Lee Cook et al | 1473 | 253 | 34,950 | Belle Meade, Sec. I & II Lot 163 W. Duchester Blvd. |
| 1608 Jul. 16, 1979 | " | | " | " | Agnes Louise Fleming et al | 1473 | 557 | 33,150 | Off. + back ave. Pt. lots 718 Cor. Old Augusta |
| 1906 Jul. 17, 1979 | " | | " | " | Stephen D. McAulley et al | 1473 | 768 | 39,500 | Colonial Hills Lot 202 Bradwell St. |
| 2145 Jul. 19, 1979 | " | | " | " | Edward Lewis Kelly | 1474 | 23 | 43,500 | Stratford Lot 20 LaJuan Dr. Sec II |
| 2265 July 20, 1979 | " | | " | " | James L. Strozio, et al | Re. Record | | .16 | Jordy. au Ken. Bl. 1471 Pg. 826 |
| 2908 Jul. 26, 1979 | " | | " | " | Dorlan E. Mann et al | 1474 | 741 | 13,250 | Lot 128 Woodfield Ln. Part 27 |
| 3108 Jul. 27, 1979 | " | | " | " | Frank Eugene Patterson | 1474 | 883 | 47,800 | Lot, David St. For orig. mtg. see R E M St. 1471 Pg. 497 |
| 3179 Jul. 27, 1979 | " | | " | " | Robert K. McLaughlin et al | 1474 | 958 | 27,500 | Lot 80 Fairmont ave. Brookforest Ext. also see map. |
| 3550 Jul. 31, 1979 | " | | " | " | George D. Winkler | 1475 | 230 | 30,000 | Sec. IV also see map. Lot 63 Blauvelt Ct. Bellington |
| 3555 Jul. 31, 1979 | " | | " | " | James R. Britt | 1475 | 237 | 35,000 | Westwood, Sec. IV also see map. Lot 510 Chateau Dr. |

INDIRECT or MORTGAGEE Index to Real Estate Mortgages -- Greenville County, S. C.

Open at Proper Tab according to First Letter or Letters of Name and refer to Buff Sub-Index sheet for page reference.

KEYS PRINTING CO.

| FILE NUMBER DATE OF RECORD | MORTGAGEES FAMILY NAMES | GIVEN NAMES ABCDEFGH | GIVEN NAMES IJKLMNO | GIVEN NAMES PQRSTUVWXYZ | MORTGAGORS | BOOK PAGE | AMOUNT | BRIEF DESCRIPTION, LOCATION, ETC. (NOT WARRANTED) |
|-------------------------------|----------------------------|-------------------------|------------------------|----------------------------|--|-----------------------|---------------|--|
| 3672 Jul. 31, 1979 | Collateral | | | | <i>et al</i> David D. Douglas | 1475 406 | .00 45,000 | willow Pond Lot 5 Willow Pond Lane 79-6196 |
| 3482 July 31, 1979 | " | | " | " | George O. Winkler, <i>et al</i> | ✓ ✓ Re-Record | ✓ .00 | Fixtures - Lot 63, Beamerhill Ct. |
| 3877 Aug. 1, 1979 | " | | " | " | Nan D. Woods, <i>et al</i> | 1475 501 Re-Record | 24,150 | For orig. mty. see C64 St. 1471 Pg. 498. Lot 35 Fairmont ave. Extn. Breakfast |
| " 3995 Aug. 2, 1979 | " | | " | " | <i>et al</i> Luther McNeil, Jr. | 1475 700 | .00 25,750 | S. Forest estate. Lot 107 Stratford Rd. Highland |
| 4103 Aug. 2, 1979 | " | | " | " | Keyward R. McCall | 1475 741 | .00 11,500 | Pl. lot 8 Texas ave. Henderson Ct. |
| 4846 Aug. 9, 1979 | " | | " | " | Randy Smith | 1476 365 | .00 32,500 | Lot 8 Blumrose, Jr. Augusta Rd. Ranches |
| 4880 Aug. 9, 1979 | " | | " | " | <i>et al</i> Alvin B. Stewart | 1476 405 Re-Record | .00 36,100 | Lot 95 Long Hill St |
| 5039 Aug. 10, 1979 | " | | " | " | Frank Eugene Patterson | 1476 663 Re-Record | .00 47,800 | For orig. mty. see C64 St. 1471 Pg. 491 1 Re-Record St. 1474 Pg. 883 Lot 80 Fairmont ave. Breakfast Extn. also see Pg. 494 |
| 5 Aug. 10, 1979 | " | | " | " | " | 1476 663 Re-Record | .00 | |
| 5487 Aug. 15, 1979 | " | | " | " | <i>et al</i> Stephen D. McAuley | 1477 136 Re-Record | .00 39,000 | For orig. mty. see C64 St. 1473 Pg. 708 Lot 202 Bradlock St. (any lane) Colonial Hills |
| " 5569 Aug. 16, 1979 | " | | " | " | <i>et al</i> Dudley Edward Sage | 1477 204 | .00 36,950 | Walden estate, also see New Prop. Lot 99 Baldwin Ct. Sunset Hills |
| 5566 Aug. 16, 1979 | " | | " | " | William Lee Black, Jr. | 1477 212 | .00 28,000 | Lot 65 Seminate Dr. Windsor Oaks, Sec. 1 |
| 5570 Aug. 16, 1979 | " | | " | " | <i>et al</i> Danell B. Minnis | 1477 229 | .68 52,657 | Lot 16 Strange Rd. Lot 60 Seminate Dr. Sunset Hills |
| 7867 Sept 5, 1979 | " | | " | " | <i>et al</i> William Lee Black, Jr. | Re-Record 1477 212 | .00 28,000 | For orig. mty. see 261 St. 1477 Pg. 212 |

INDIRECT or MORTGAGEE Index to Real Estate Mortgages — Greenville County, S. C.

KEYS PRINTING COMPANY, GREENVILLE, S. C.


☞ Open at Proper Tab according to First Letter or Letters of Name and refer to Buff Sub-Index sheet for page reference.

(VPP)

| FILE NUMBER | MORTGAGEES FAMILY NAMES | GIVEN NAMES ABCDEFGH | GIVEN NAMES IJKLMNO | GIVEN NAMES PQRSTUVWXYZ | MORTGAGORS | BOOK | PAGE | Amount | BRIEF DESCRIPTION, LOCATION, ETC. (Not Warranted) |
|------------------------|----------------------------|-------------------------|------------------------|----------------------------|--|-------------------|------|--------|--|
| DATE OF RECORD | | | | | | | | | |
| 8017 Sept. 6, 1979 | Collateral | | | Investment Co. | <i>et al</i> William James David, Jr. | 1479 | 770 | 42,950 | Ests. also Pub. Prop. Lot 100 Baldwin Cr., Verdun |
| 9028 Sept. 14, 1979 | " | | " | " | Thomas D. Paltz, <i>et al</i> | 1480 | 740 | 19,850 | East Park, Grille St. Lot 876, Washington Rd., |
| 9340 Sept. 18, 1979 | " | | " | " | Floyd L. Shanger, Jr. | 1481 | 103 | 23,450 | Belmont Hgts. Sec. 2 Lot 104 Delores St., |
| 9398 Sept. 17, 1979 | " | | " | " | Dudley Edward Sage | Re-Record 1481 | 138 | 36,950 | For orig. mtg. see REM 64-1477 Pg. 204. Lot 99 Baldwin Cr. Verdun Ests. also Pers. Prop. |
| " | " | | " | " | " | Re-Record 1481 | 138 | | " |
| 9957 Sept. 24, 1979 | " | | " | " | John Henry Reddish | 1481 | 701 | 22,000 | Augusta Rd. Ranches Lot 240 Hatling Ave. |
| 11628 Oct. 5, 1979 | " | | " | " | Thomas Lee Carter | 1483 | 360 | 20,000 | 1.50 Acre Pelham Rd. |
| 11679 Oct. 5, 1979 | " | | " | " | Kimball W. Russell | 1483 | 443 | 60,465 | Ferriter Woods Sec. II Lot 175 Belden Creek Rd. |
| 11851 Oct. 9, 1979 | " | | " | " | Corine Jackson | 1483 | 788 | | for mtg. see Rem Bk. 1405 pp. 620 Release Lien from Judgment Case #79-3833 |
| 11851 Oct. 9, 1979 | " | | " | " | Charles A. Young, <i>et al</i> | 1483 | 790 | | for mtg. see Rem Bk. 1324 pp. 677 Release Lien from Judgment Case #79-3834 |
| 12160 Oct. 11, 1979 | " | | " | " | Tommy Baraga, <i>et al</i> | ✓ | ✓ | ✓ | 79-8194 Furniture - Lot 19 - Citadel St. |
| 12163 Oct. 11, 1979 | " | | " | " | Tommy Baraga, <i>et al</i> | 1483 | 923 | 28,500 | Kenmore terrace, Montz St. also Lot Lot 19 Citadel St. |
| 13274 Oct. 19, 1979 | " | | " | " | Pearl Kinard | 1485 | 143 | | for mtg. see Rem Bk. 1440 pp. 918 mtg. assign. Sec. of Housing & Urban Dev. |
| 13428 Oct. 22, 1979 | " | | " | " | Tommy Lee Hawkins, Jr. | 1485 | 255 | | mtg. assign. Sec. of Housing & Urban Dev. for mtg. see Rem Bk. 1452 pp. 293 |
| " | " | | " | " | " | 1485 | 255 | | and re-record 1454 pp. 499 |
| 13530 Oct. 23, 1979 | " | | " | " | Stephen Andrew Hallin | 1485 | 384 | 25,850 | Lot Harris St. (Bent Bendy Rd.) |

INDIRECT or MORTGAGEE Index to Real Estate Mortgages — Greenville County, S. C.

KEYS PRINTING COMPANY, GREENVILLE, S. C.


 Open at Proper Tab according to First Letter or Letters of Name and refer to Buff Sub-Index sheet for page reference.

| FILE NUMBER DATE OF RECORD | MORTGAGEES FAMILY NAMES | GIVEN NAMES ABCDEFGH | GIVEN NAMES IJKLMNO | GIVEN NAMES PQRSTUVWXYZ | MORTGAGORS | BOOK | PAGE | Amount | BRIEF DESCRIPTION, LOCATION, ETC. (Not Warranted) |
|-------------------------------|----------------------------|-------------------------|------------------------|----------------------------|-----------------------------|-----------|------|--------|--|
| 13519 Oct. 23, 1979 | Collateral | | | Investment Co. | Richard Long White, et al | 1485 | 343 | 20,000 | Red Ranch Lot 39 De Gley Ave Augusta |
| 13654 Oct. 23, 1979 | " | | " | " | Danny Wayne Anderson, et al | 1485 | 435 | 27,900 | Sloper Summit Lot 161 Duncan Rd. Sunny |
| 13621 Oct. 23, 1979 | " | | " | " | Richard Long White, et al | 1485 | 439 | | for mtg. see Rem Bk. 1485 pg. 343 Mtg. assign. S.C. State Housing Authority |
| 13621 Oct. 23, 1979 | " | | " | " | Danny Wayne Anderson, et al | 1485 | 438 | | for mtg. see Rem Bk. 1485 pg. 435 Mtg. assign. S.C. State Housing Authority |
| 14232 Oct. 29, 1979 | " | | " | " | Danny Wayne Anderson, et al | Re-Record | | 27,900 | for orig. mtg. see Rem Bk. 1485 |
| " | " | | " | " | " | Re-Record | | | pg. 435. Lot 161 Duncan Rd. |
| " | " | | " | " | " | 1486 | 217 | | Danny Sloper, sec. 11. |
| 14683 Oct. 31, 1979 | " | | " | " | Shirley Jean Almond | 1486 | 572 | | Mtg. assigned to S.C. State Housing Authority - for mtg. see Rem Book 1486 pg. 570 |
| " | " | | " | " | " | 1486 | 573 | | |
| 14467 Oct. 31, 1979 | " | | " | " | Shirley Jean Almond, et al | 1486 | 572 | 2,400 | mills mill Lot 110 Green St. |
| 14700 Oct. 31, 1979 | " | | " | " | James B. Billiard, et al | 1486 | 665 | 3,000 | Chestnut mill Lot 127 Fullstone St. |
| 14955 Nov. 1, 1979 | " | | " | " | James B. Billiard, et al | 1486 | 760 | | for mtg. see Rem Bk. 1486 pg. 665 Mtg. assign. to S.C. State Housing Authority |
| 15357 Nov. 5, 1979 | " | | " | " | Charles K. Johnson, et al | 1487 | 242 | | for mtg. see Rem Bk. 1409 pg. 724 Mtg. assign. to Fed. Nat. L. Mtg. Assoc. |
| 15442 Nov. 10, 1979 | " | | " | " | John Henry Reddish, et al | Re-Record | | 22,000 | for orig. mtg. see Rem Bk. 1457 |
| " | " | | " | " | " | 1487 | 457 | | pg. 701. Lot 243 Fulling ave. |
| " | " | | " | " | " | 1487 | 459 | | Augusta Rd. Snicker |
| 15665 Nov. 7, 1979 | " | | " | " | Robert J. Ragood, et al | 1487 | 518 | | Mtg. assign. to Fed. Nat. L. Mtg. Assoc. |
| " | " | | " | " | " | 1487 | 518 | | for mtg. see Rem Bk. 1433 pg. 1425 |
| " | " | | " | " | " | 1487 | 518 | | cancel mtg. bk. 1434 pg. 299 + cancel |
| " | " | | " | " | " | 1487 | 518 | | mtg. - BK. 1447 pg. 541 |

INDIRECT or MORTGAGEE Index to Real Estate Mortgages - Greenville County, S. C.

Open at Proper Tab according to First Letter or Letters of Name and refer to Buff Sub-Index sheet for page reference.

(999)

KEYS PRINTING CO.

| FILE NUMBER DATE OF RECORD | MORTGAGEES FAMILY NAMES | GIVEN NAMES ABCDEFGH | GIVEN NAMES IJKLMNO | GIVEN NAMES PQRSTUVWXYZ | MORTGAGORS | BOOK PAGE | AMOUNT | BRIEF DESCRIPTION, LOCATION, ETC. (NOT WARRANTED) |
|-------------------------------|----------------------------|-------------------------|------------------------|----------------------------|-----------------------------------|-----------|--------|---|
| 15801 Nov. 8, 1979 | Collateral | | | | <i>etal</i> John Henry Reddick | 1487 666 | | mtg. assign. to Fed. Nat'l. mtg. Assoc. for mtg. see Rem Bk. 1481 pg. 7011 re-Record bk. 1487 pg. 450 |
| " | " | | " | " | " | 1487 666 | | Dishie mts. |
| 15974 Nov. 9, 1979 | " | | " | " | Gary R. King | 1487 749 | 22,750 | Lot 76 Dixie ave., for mtg. see Rem Bk. 1487 pg. 749 |
| 15996 Nov. 9, 1979 | " | | " | " | Gary R. King | 1487 752 | | mtg. assign. S.C. State Housing Authority for mtg. see Rem Bk. 1485 pg. 384 |
| 16403 Nov. 14, 1979 | " | | " | " | Stephen Andrew Holli | 1488 200 | | mtg. assign. to Fed. Nat'l. Mtg. Assn. for mtg. see Rem Bk. 1483 pg. 923 |
| 16593 Nov. 15, 1979 | " | | " | " | Tommy Barger, <i>etal</i> | 1488 377 | | mtg. assign. Fed. Nat'l. Mtg. Assn. |
| 16658 Nov. 16, 1979 | " | | " | " | Kimball W. Russell | 1488 520 | 60,465 | for orig. mtg. see Rem Bk. 1483 pg. 443. Lot 175 Hillier Creek Rd. Forester woods, sec. VI |
| " | " | | " | " | " | 1488 520 | | |
| 16742 Nov. 16, 1979 | " | | " | " | Judy Kelley, <i>etal</i> | 1488 591 | 15,600 | Sec 1 Lot 58 the village for mtg. see Rem Bk. 1452 pg. 875 |
| 17139 Nov. 20, 1979 | " | | " | " | Edgar B. Thoman, <i>etal</i> | 1488 982 | | Relian Lien from Judgment Roll 79-450 |
| 17139 Nov. 20, 1979 | " | | " | " | Daria ul Reese, <i>etal</i> | 1488 984 | | for mtg. see Rem Bk. 1442 pg. 880 Relian Lien from Judgment Roll 79-450 |
| 17746 Nov. 22, 1979 | " | | " | " | Danny Wayne Anderson | 1489 544 | | mtg. assign. S.C. State Housing Authority for mtg. see Rem Bk. 1485 pg. 435 |
| " | " | | " | " | " | 1489 546 | | re-Record Bk. 1486 pg. 217 |
| 18271 Dec. 3, 1979 | " | | " | " | Ellen Robinson | 1490 212 | | mtg. assigned to S.C. State Housing Authority - for mtg. see Rem Bk. 1490 pg. 209 |
| " | " | | " | " | " | 1490 212 | | |

(over)

INDIRECT or MORTGAGEE Index to Real Estate Mortgages -- Greenville County, S. C.

Open at Proper Tab according to First Letter or Letters of Name and refer to Buff Sub-Index sheet for page reference.

KEYS PRINTING CO.

| FILE NUMBER DATE OF RECORD | MORTGAGEES FAMILY NAMES | GIVEN NAMES ABCDEFGH | GIVEN NAMES IJKLMNO | GIVEN NAMES PQRSTUVWXYZ | MORTGAGORS | BOOK | PAGE | AMOUNT | BRIEF DESCRIPTION, LOCATION, ETC. (NOT WARRANTED) |
|-------------------------------|----------------------------|-------------------------|------------------------|----------------------------|-------------------------|------|------|--------|--|
| 18392 Dec. 3, 1979 | Collateral | | | | Investment Co. | | | | For mtg. see REM Bk. 1477 pg. 229 Mtg. assigned to Fed. Nat'l Mtg. Assn. Sec. 5 |
| 18427 Dec. 3, 1979 | " | | | | Ellen Robinson | 1490 | 209 | 16,950 | Lot 91 Third St., Quilman |
| 18592 Dec. 5, 1979 | " | | | | Boyce A. Duncan | 1490 | 390 | 48,950 | Lot Hwy. 25 |
| 18625 Dec. 5, 1979 | " | | | | Richard Shaw Stoddard | 1490 | 403 | 23,500 | Butler Sp. also Sec. Prop. Lot 4 Dakota ave. Fair Hgts. Dukeland Pt. |
| 18721 Dec. 5, 1979 | " | | | | Samuel P. Vause, Jr. | 1490 | 440 | 22,050 | Lot 31 McMain Dr. |
| 18674 Dec. 5, 1979 | " | | | | Richard Shaw Stoddard | 1490 | 423 | | Mtg. assigned to S.C. State Housing Authority - for mtg. see REM Book 1490 pg. 403 |
| 18684 Dec. 5, 1979 | " | | | | | 1490 | 423 | | |
| 18709 Dec. 5, 1979 | " | | | | Samuel P. Vause, Jr. | 1490 | 443 | | Mtg. assigned S.C. State Housing Authority - for mtg. see REM Book 1490 pg. 440 |
| 18869 Dec. 7, 1979 | " | | | | Phillip E. Bryant, etal | | | | 79-9807 Fixtures - Lot 46 Montip Dr. |
| 18918 Dec. 7, 1979 | " | | | | Phillip E. Bryant, etal | 1490 | 618 | 37,500 | Paris View, also Sec. Prop. Lot 46 Paris View Dr. |
| 18938 Dec. 7, 1979 | " | | | | Herbert McDowell, Jr. | 1490 | 602 | 26,450 | Udryville Lot 30 Vista Dr. Sec. 2 |
| 18901 Dec. 7, 1979 | " | | | | Phillip E. Bryant, etal | 1490 | 622 | | For mtg. see REM Bk. 1480 pg. 618. Mtg. assign. S.C. State Housing Authority |
| 18951 Dec. 7, 1979 | " | | | | Joe J. Hall, etal | 1490 | 627 | | For mtg. see REM Bk. 1378 pg. 864 Release lien from Judgment Book 79-5142 |
| 18950 Dec. 7, 1979 | " | | | | Herbert McDowell, Jr. | 1490 | 669 | | For mtg. see REM Bk. 1490 pg. 662 Mtg. assign. S.C. State Housing Authority |
| 19522 Dec. 14, 1979 | " | | | | Mamie Lois Thurmond | 1491 | 156 | | For mtg. see REM Bk. 1491 pg. 153 Mtg. assign. to S.C. State Housing Authority |

INDIRECT or MORTGAGEE Index to Real Estate Mortgages - Greenville County, S. C.

Open at Proper Tab according to First Letter or Letters of Name and refer to Buff Sub-Index sheet for page reference.

(P. 11)

KEYS PRINTING CO.

| FILE NUMBER DATE OF RECORD | MORTGAGEES FAMILY NAMES | GIVEN NAMES ABCDEFGHIJ | GIVEN NAMES JKLMNO | GIVEN NAMES PQRSTUVWXYZ | MORTGAGORS | BOOK | PAGE | AMOUNT | BRIEF DESCRIPTION, LOCATION, ETC. (NOT WARRANTED) |
|---------------------------------|----------------------------|---------------------------|-----------------------|----------------------------|----------------|-------------------------|-----------------------|-----------------------|--|
| 19464 Dec. 14, 1979 19857 | Collateral | | | | Investment Co. | Mamie Lois Shumard | 1491 153 | 15,050 ^{.00} | Sec. 6 Lot 49 "D" St. Judson |
| Dec 18, 1979 | " | | | | " | Kimball W. Russell, Jr | 1491 542 | | Mtg. assigned to Fed. Nat'l Mtg. Assn. - for mtg. see Rem. bk. 1483 pg. 443 + re-released bk. 1488 pg. 520 |
| 22143 Jan. 16, 1980 | " | | | | " et al | Phillip E. Bryant | 1493 350 Re-Record | 37,500 ^{.00} | For orig. mtg. see LG 4 BK. 1493 pg. 350. Lot 46 Paris View Dr. Paris View. also Rev. Prop. |
| 22172 Jan 16, 1980 | " | | | | " | Robert B Hazard et al | 1493 410 Re-Record | | Mtg. assigned to Fed. Nat'l Mtg. Assn. - for mtg. see Rem. bk. 1433 pg. 142 and Current Mtg. bk. 1436 pg. 480 + re-released bk. 1447 pg. 547 |
| 22198 Jan 17, 1980 | " | | | | " et al | Horace Clifton Rapley | 1493 505 | | 3rd mtg. see Rem. bk. 1456 pg. 193 Release Lien from Judgment Call 79-5720 |
| 22198 Jan 17, 1980 | " | | | | " et al | Jay Lu Mc Donel | 1493 506 | | for mtg. see R. C. bk. 1451 pg. 140 Release Lien from Judgment Call 79-5720 |
| 22198 Jan 17, 1980 | " | | | | " | James A. Mack | 1493 507 | | 3rd mtg. see Rem. bk. 1431 pg. 9 Release Lien from Judgment Call 79-5720 |
| 22323 Jan. 18, 1980 | " | | | | " et al | William Nathaniel Jones | 1493 508 | | 3rd mtg. see Rem. bk. 1415 pg. 85 Release Lien from Judgment Call 79-5720 |
| 22626 Jan. 22, 1980 | " | | | | " | Edwin Harry Markham | 1493 524 | 69,900 ^{.00} | Lot 29 Berkhill Ct. Beusteron. also per. pro. |
| 22686 Jan. 22, 1980 | " | | | | " | Charles Laurens et al | 1493 782 | 36,950 ^{.00} | Lot 15 Pleasant Dr. |
| " | " | | | | " | Charles Laurens, et al | 1493 786 | | Mtg. assign. to S. C. State Housing authority. For mtg. see LG 4 BK. 1493 pg. 782 |
| " | " | | | | " | " | 1493 786 | | |

INDIRECT or MORTGAGEE Index to Real Estate Mortgages - Greenville County, S. C.

Open at Proper Tab according to First Letter or Letters of Name and refer to Buff Sub-Index sheet for page reference.

KEYS PRINTING CO.

| FILE NUMBER DATE OF RECORD | MORTGAGEES FAMILY NAMES | GIVEN NAMES ABCDEFGHIJ | GIVEN NAMES JKLMNO | GIVEN NAMES PQRSTUVWXYZ | MORTGAGORS | BOOK | PAGE | AMOUNT | BRIEF DESCRIPTION, LOCATION, ETC. (NOT WARRANTED) |
|---------------------------------|----------------------------|---------------------------|-----------------------|----------------------------|--------------------------|------|------|--------|---|
| 23241 Jan. 29, 1980 23618 | Collateral | | | | Gary E. Turner, et al | 1494 | 315 | 58,000 | Highlands, also Per. Prop. Lots 1A/2 Aberdeen |
| Feb. 1, 1980 | " | | | | Richard Shaw Stoddard | 1494 | 683 | 23,500 | for orig. mtg see REM Bk. 1490 Pg. 403 - Lot 4 Dekota ave. Fair Hpts. Butler of also Per. Prop. |
| 23730 Feb. 1, 1980 23679 | " | | | | Nozen K. Zell, Jr. | 1494 | 726 | 54,499 | Lot 33 Heritage Lakes |
| Feb. 1, 1980 | " | | | | Richard Shaw Stoddard | 1494 | 687 | | mtg. assigned to S.C. State Housing Authority - for mtg. see REM Bk. 1490 pg. 403 - and re-issued Bk. 1494 pg. 683 |
| 23802 Feb. 4, 1980 23973 | " | | | | Edwin Harry Markham | 1494 | 901 | | for mtg. see REM Bk. 1493 pg. 524 mtg. assigned to Fed. Nat'l Mtg. Assn. Belmont Hpts. |
| Feb. 5, 1980 23975 | " | | | | Frances J. Crumpler | 1494 | 957 | 31,300 | Lot 133 & 135 Melvin Dr. |
| Feb. 5, 1980 | " | | | | Frances J. Crumpler | 1494 | 962 | | mtg. assign. to S.C. State Housing Authority. for mtg. see REM Bk. 1494 pg. 957 |
| 24069 Feb. 7, 1980 | " | | | | Phillip E. Bryant, et al | 1495 | 71 | | mtg. assigned to S.C. State Housing Authority for mtg. see REM Bk. 1490 pg. 618 & re-issued 1493 pg. 250 |
| 24348 Feb. 11, 1980 | " | | | | Jammy Barqqa et al | 1495 | 338 | | mtg. re-assigned to Collateral Investment Co. for mtg. see REM Bk. 1483 Pg. 923 |

INDIRECT or MORTGAGEE Index to Real Estate Mortgages — Greenville County, S. C.

REG. U. S. PAT OFFICE *Chas McCott* County Indexes Since 1888 An Identifying Trade Mark

Open at Proper Tab according to First Letter or Letters of Name and refer to Buff Sub-Index sheet for page reference.


COTT FAMILY NAME INDEX No. 75 © 1949
MADE BY THE COTT INDEX COMPANY, COLUMBUS, OHIO
SOLD BY WALKER, EVANS & COGSWELL CO., CHARLESTON, S.C.

(5555)

| FILE NUMBER | MORTGAGEES | GIVEN NAMES | GIVEN NAMES | GIVEN NAMES | MORTGAGORS | BOOK | PAGE | Amount | BRIEF DESCRIPTION, LOCATION, ETC. |
|------------------------|--------------|-------------|-------------|-------------|--------------------------------------|------|------|----------------------|--|
| DATE OF RECORD | FAMILY NAMES | ABCDEFGH | IJKLMNO | PQRSTUVWXYZ | | | | | (Not Warranted) |
| 24348 Feb. 11, 1980 | Collateral | | Investment | Co. | Kimball W. Russell ^{etal} | 1495 | 339 | | mtg. Re-assigned to collateral investment Co. for mtg. see REM. Bk. 1483 pg. 443 & re-record Bk. 1488 pg. 520 |
| " | " | | " | " | " | | | | |
| 24495 Feb. 12, 1980 | " | | " | " | Charles Laurens ^{etal} | 1495 | 335 | | In mtg. see REM. Bk. 1493 pg. 782 |
| 24555 Feb. 13, 1980 | " | | " | " | Warren Wright, ^{etal} | 1495 | 364 | | mtg. Assign. to S.C. State Housing authority for mtg. see REM. Bk. 1451 pg. 449 Release Lien by Judgment Rule 80-130 |
| 24555 Feb. 13, 1980 | " | | " | " | John Michael Miller, ^{etal} | 1495 | 517 | | In mtg. see REM. Bk. 1454 pg. 502 Release Lien by Judgment Rule 80-131 |
| 25627 Feb. 25, 1980 | " | | " | " | Henry Lee Freeman ^{etal} | 1496 | 364 | 18,600 ⁰⁰ | Lot 79 Goodwin St. |
| 26034 Feb. 29, 1980 | " | | " | " | John A. Middle, ^{etal} | 1496 | 763 | 41,400 ⁰⁰ | Sec. 2 Lot 13 Homestead acres |
| 26631 Mar. 6, 1980 | " | | " | " | Tommy Barger, ^{etal} | 1497 | 346 | | In mtg. see REM. Bk. 1483 pg. 923 mtg. Assign. Malton, Allen & William Inc. |
| 26631 Mar. 6, 1980 | " | | " | " | Tommy Barger, ^{etal} | 1497 | 345 | | In mtg. see REM. Bk. 1483 pg. 923 mtg. Assign. Fed. Nat'l Mtg. Assn. |
| 26631 Mar. 6, 1980 | " | | " | " | Hazen K. Zell, Jr. ^{etal} | 1497 | 348 | | In mtg. see REM. Bk. 1494 pg. 726 mtg. Assign. Malton, Allen & William Inc. |
| 26631 Mar. 6, 1980 | " | | " | " | Hazen K. Zell, Jr. ^{etal} | 1497 | 347 | | In mtg. see REM. Bk. 1494 pg. 726 mtg. Assign. Fed. Nat'l Mtg. Assn. |
| 26789 Mar. 7, 1980 | " | | " | " | Gary E. Turner | 1497 | 474 | | In mtg. see REM. Bk. 1494 pg. 315 mtg. Assigned Malton, Allen & William Inc. |
| 26789 Mar. 7, 1980 | " | | " | " | Gary E. Turner | 1497 | 473 | | In mtg. see REM. Bk. 1494 pg. 315 mtg. Assigned Fed. Nat'l Mtg. Assn. |
| 27399 Mar. 14, 1980 | " | | " | " | Jeanette Wells, ^{etal} | 1497 | 968 | | In mtg. see REM. Bk. 1438 page 237 Release Lien from Judgment Rule 80-1109 |
| 27399 Mar. 14, 1980 | " | | " | " | Weldon Bruce Cumby ^{etal} | 1497 | 970 | | In mtg. see REM. Bk. 1404 page 47 Release Lien from Judgment Rule 80-1113 |
| 27399 Mar. 14, 1980 | " | | " | " | Carl F. Goodwin, ^{etal} | 1497 | 971 | | In mtg. see REM. Bk. 1440 page 799 Release Lien from Judgment Rule 80-1111 |

INDIRECT or MORTGAGEE Index to Real Estate Mortgages — Greenville County, S. C.

REG. U. S. PAT. OFFICE *Chas. M. Cotts* County Indexes Since 1888 An Identifying Trade Mark

 Open at Proper Tab according to First Letter or Letters of Name and refer to Buff Sub-Index sheet for page reference.

COTT FAMILY NAME INDEX No. 75 © 1949
MADE BY THE COTT INDEX COMPANY, COLUMBUS, OHIO
SOLD BY WALKER, EVANS & COGSWELL CO., CHARLESTON, S.C.

| FILE NUMBER DATE OF RECORD | MORTGAGEES FAMILY NAMES | GIVEN NAMES ABCDEFGHIJ | GIVEN NAMES JKLMNO | GIVEN NAMES PQRSTUVWXYZ | MORTGAGORS | BOOK | PAGE | Amount | BRIEF DESCRIPTION, LOCATION, ETC. (Not Warranted) |
|-------------------------------|----------------------------|---------------------------|-----------------------|----------------------------|--|------|------|-----------------------|---|
| 27348 Mar. 14, 1980 | Collateral | | | | Investment Co. Larry N. Sneed, <i>star</i> | 1497 | 924 | 18,400 ^{.00} | Monaghan mill Village, sec. 3 Lot 106 Mc Beth St. |
| 28237 Mar. 24, 1980 | " | | | | James E. Smith, <i>etal</i> | 1498 | 799 | | mtg. assign Secretary of Housing & Urban Dev. - for mtg. see Rem Bk. 1439 pg. 870 & record 1455 pg. 414 |
| 28567 Mar. 27, 1980 | " | | | | Henry Lee Freeman <i>star</i> | 1494 | 44 | 18,550 ^{.00} | Lot 79 Goodrich St. |
| 28984 Mar. 31, 1980 | " | | | | John A. Tuttle, <i>etal</i> | 1499 | 378 | | for mtg. see Rem Bk. 1496 pg. 763 mtg. assign. S.C. State Housing Authority |
| 29113 Apr. 1, 1980 | " | | | | Wardon E. Mann | 1499 | 692 | | for mtg. see Rem Bk. 1474 pg. 741 mtg. assigned to Fed. Nat'l mtg. assn |
| 29820 Apr. 8, 1980 | " | | | | James W. H. Mc Donald <i>etal</i> | 1500 | 265 | | mtg. assign. Fed. Nat'l mtg. Assn. for mtg. see Rem Bk. 1449 pg. 23 & re-record Bk. 1451 pg. 682 |
| 30140 Apr. 11, 1980 | " | | | | Edward J. Allston, III <i>star</i> | 1501 | 519 | 36,600 ^{.00} | Lot 1 E. North St. |
| 30248 Apr. 14, 1980 | " | | | | Richard D. Lewis, <i>star</i> | 1500 | 606 | 33,650 ^{.00} | Lot 6 Brockman ave. |
| 30344 Apr. 14, 1980 | " | | | | Gary E. Turner | 1500 | 691 | | mtg. assigned to Melton Allen & William Inc - for mtg. see Rem Bk. 1494 pg. 315 |
| 31221 Apr. 23, 1980 | " | | | | Ronald D. Mulkey, <i>etal</i> | 1501 | 446 | | Release lien from Judgment Roll # 80-1500 - for mtg. see Rem Bk. 1456 pg. 389 & 1461 pg. 931 |
| 31381 Apr. 24, 1980 | " | | | | Gary E. Turner | 1501 | 549 | | for mtg. see Rem Bk. 1494 pg. 315 mtg. assigned to Collateral Investment Co. |
| 31554 Apr. 25, 1980 | " | | | | Calvin Sullivan, <i>star</i> | 1501 | 669 | 17,500 ^{.00} | Lot Houston St. |

INDIRECT or MORTGAGEE Index to Real Estate Mortgages — Greenville County, S. C.

KEYS PRINTING COMPANY, GREENVILLE, S. C.

Open at Proper Tab according to First Letter or Letters of Name and refer to Buff Sub-Index sheet for page reference.

| FILE NUMBER DATE OF RECORD | MORTGAGEES FAMILY NAMES | GIVEN NAMES ABCDEFGHIJ | GIVEN NAMES JKLMNO | GIVEN NAMES PQRSTUVWXYZ | MORTGAGORS | BOOK | PAGE | Amount | BRIEF DESCRIPTION, LOCATION, ETC. (Not Warranted) |
|-------------------------------|----------------------------|---------------------------|-----------------------|----------------------------|---|------|------|-----------|---|
| 32237 May 2, 1980 | Collateral | | | | Edward F. Allerton, et al Investment Co. | 1502 | 268 | | Mtg. assign. S.C. State Housing Authority - for mtg. see Rem Bk. 1504 pp. 519 |
| 33856 May 22, 1980 | " | | | | R. V. Kumarakulasingam, et al | 1503 | 641 | 52,000.00 | Power Ets. Sec. B Lot 210 Shelburne Rd. |
| 34608 May 30, 1980 | " | | | | Grace H. Taylor | 1504 | 271 | 44,200.00 | Oak Forest, sec 2 Lot 74 Clearfield Rd. |
| 34662 Jun. 2, 1980 | " | | | | Eric L. McFalls, et al | 1504 | 346 | 32,300.00 | Lot Bridwell Rd. |
| 34728 June 2, 1980 | " | | | | Lewis Alister Gray, Jr., et al | 1504 | 410 | | Dev. for mtg. see Rem Bk. 1459 pp. 533 |
| 34965 Jun. 4, 1980 | " | | | | Robert L. Frazer, et al | 1504 | 561 | | Mtg. assign. Sec. of Housing + Urban Dev. for mtg. see Rem Bk. 1383 pg. 774 |
| 35832 June 16, 1980 | " | | | | William B. Williams, et al | 1505 | 277 | 41,000.00 | Mtg. assign. Sec. Housing + Urban Dev. Plots: Lot 45 Rockview Dr. Rockview |
| 35808 June 16, 1980 | " | | | | Grace H. Taylor | 1505 | 238 | | Mtg. assign. S.C. State Housing Authority - for mtg. see Rem Bk. 1504 pp. 277 |
| 36107 June 18, 1980 | " | | | | R. V. Kumarakulasingam, et al | 1505 | 552 | 56,671.79 | Sec. B. for Div. see Rem Bk. 1503 pg. 641 Lot 210 Shelburne Rd. Power Ets. |
| 36293 Jun. 20, 1980 | " | | | | Walter J. Madrzykowski, et al | 1505 | 708 | 53,900.00 | Chay Fox Ln, Sec. 2, also New Prof. Lot 144 Huntley Castle Ct. |
| 36334 Jun. 20, 1980 | " | | | | David J. Turner, et al | 1505 | 778 | 21,750.00 | Bridge Rd. Lot New Dunham |
| 36861 Jun. 27, 1980 | " | | | | David L. Garrett, et al | 1506 | 242 | 35,650.00 | Westwood, Sec. VI Lot 602 Alder Dr. |
| 36969 Jun. 27, 1980 | " | | | | Roger J. Cash, et al | 1506 | 304 | 35,850.00 | Pl. lot 57 E. Decatur St. |
| 149 July 1, 1980 | " | | | | Carolyn A. Schumme, et al | 1506 | 687 | 41,950.00 | 1.82 ac. oylisdale Dr. |

INDIRECT or MORTGAGEE Index to Real Estate Mortgages — Greenville County, S. C.

KEYS PRINTING COMPANY, GREENVILLE, S. C.

Open at Proper Tab according to First Letter or Letters of Name and refer to Buff Sub-Index sheet for page reference.

| FILE NUMBER DATE OF RECORD | MORTGAGEES FAMILY NAMES | GIVEN NAMES ABCDEFGHIJ | GIVEN NAMES JKLMNO | GIVEN NAMES PQRSTUVWXYZ | MORTGAGORS | BOOK | PAGE | Amount | BRIEF DESCRIPTION, LOCATION, ETC. (Not Warranted) |
|-------------------------------|----------------------------|---------------------------|-----------------------|----------------------------|-----------------------------|------|------|---------------|---|
| 399 July 7, 1980 | Collateral | | | Investment Co. | Brian L. Hopkins | 1506 | 985 | .00 29,500 | Westwood, sec. 01 Lot 772 Yellow wood dr. |
| 472 July 7, 1980 | " | | " | " | Charles E. Ansope, et al | 1507 | 30 | .83 38,782 | also Pt. lot 1 Pine Brook Pt. lot 316 Cherokee Forest |
| 692 July 9, 1980 | " | | " | " | James Walter Cross, et al | 1507 | 204 | .00 47,950 | Lot 16 Spring Forest |
| 741 July 10, 1980 | " | | " | " | M. Jane Bouman, et al | 1507 | 308 | .00 26,150 | Lot 38 Strand View |
| 1439 July 17, 1980 | " | | " | " | Douglas N. Snelling | 1507 | 942 | .00 64,550 | Lot 159 Abilene Creek |
| 1501 July 17, 1980 | " | | " | " | Susan Peacher Brubaker | 1508 | 4 | | For mtg. see Rem Bk. 1424 pg. 209 mtg. assign. Sec. 01 Housing + Urban dev for mtg. see Rem Bk. 1442 pg. 17 |
| 1791 July 21, 1980 | " | | " | " | Harold Martin | 1508 | 210 | | Release from Judgment Roll #80-3202 |
| 2024 July 23, 1980 | " | | " | " | John T. Beutcher | 1508 | 513 | .00 38,300 | Assessed 2p. Lot 483 Westwood Sec 01 |
| 3329 Aug 4, 1980 | " | | " | " | John J. Beutcher | 1509 | 683 | | For mtg. see Rem Bk. 1508 pg. 513 mtg. assign. S.C. State Housing Authority |
| 4820 Aug 18, 1980 | " | | " | " | John Graham Cookerill | 1511 | 501 | .00 29,000 | Callinwood Pt. Lot 17 Callinwood Lane |
| 5040 Aug 19, 1980 | " | | " | " | John Herbert Krupper, et al | 1511 | 810 | | Release from Judgment Roll #80-3786 - for mtg. see Rem Bk. 1462 pg. 78 |
| 5040 Aug 19, 1980 | " | | " | " | Stanley L. Jackson, et al | 1511 | 812 | | Release from Judgment Roll #80-3781 - for mtg. see Rem Bk. 1403 pg. 768 |
| 5191 Aug 20, 1980 | " | | " | " | Victor D. Valle, et al | 1511 | 984 | | For mtg. see Rem Bk. 1565 pg. 467 Release from Judgment Roll #80-3784 |
| 5639 Aug 25, 1980 | " | | " | " | Gerald F. Bridges, et al | | | | 80-6212 Enclave Acres Futures - Lot 7 + half lot 6 - Ford Circle |

INDIRECT or MORTGAGEE Index to Real Estate Mortgages — Greenville County, S. C.

KEYS PRINTING COMPANY, GREENVILLE, S. C.

Open at Proper Tab according to First Letter or Letters of Name and refer to Buff Sub-Index sheet for page reference.

(4444)

| FILE NUMBER | MORTGAGEES FAMILY NAMES | GIVEN NAMES ABCDEFGHIJ | GIVEN NAMES JKLMNOPQ | GIVEN NAMES RSTUVWXYZ | MORTGAGORS | BOOK | PAGE | Amount | BRIEF DESCRIPTION, LOCATION, ETC. (Not Warranted) |
|------------------------|----------------------------|---------------------------|-------------------------|--------------------------|--------------------------|------|------|--------|--|
| 5699 Aug. 25, 1980 | Collateral | | Investment | Co. | Gerald J. Bridges, et al | 1512 | 508 | 33,900 | Knowl. also Bus. Prop. Lot 71 Pt. lot 6 Ford Cr., Lot 213 Palifox Cr. |
| 5840 Aug. 26, 1980 | " | | " | " | Joe J. Hall, et al | 1512 | 678 | 32,350 | For orig. mtg see REM Ch. 1378 pg. 864 |
| 6262 Aug. 28, 1980 | " | | " | " | Hinbale W. Russell et al | 1513 | 320 | | mtg. assign. Danabon Fed St L Assoc. for mtg. see REM Ch. 1483 pg. 443 & re-record 1488 pg. 520 |
| 7598 Apr. 9, 1980 | " | | " | " | Richard Marian Watson | 1515 | 120 | 24,500 | sp. also Bus. Prop. Lot 47 McAlister St., Bates |
| 8984 Sep. 19, 1980 | " | | " | " | Carolyn L. Meese, et al | 1516 | 822 | | Release Lien from Judgment Roll # 80-4606 - for mtg. see REM Ch. 1472 pg. 603 |
| 8984 Sep. 17, 1980 | " | | " | " | Leroy Hinton | 1516 | 823 | | Release Lien from Judgment Roll # 80-4605 - for mtg. see REM Ch. 1469 pg. 88 (1103 pg. 249) & for mtg. see REM Ch. (1121 pg. 573) |
| 10319 Oct. 1, 1980 | " | | " | " | Joe Dixon, Jr. et al | 1518 | 670 | | mtg. assign. See gathering & Nelson Div. |
| 11779 Oct. 14, 1980 | " | | " | " | Retur Robert Walsh | 1520 | 490 | | Release Lien from Judgment Roll 80-5213 - for mtg. see REM Ch. 1464 pg. 651 & re-record 1467 pg. 717 |
| 11779 Oct. 14, 1980 | " | | " | " | George H. Austin, et al | 1520 | 491 | | Release Lien from Judgment Roll 80-5218 - for mtg. see REM Ch. 1393 pg. 625 |
| 11779 Oct. 14, 1980 | " | | " | " | James F. Smith | 1520 | 492 | | 80-5216 - for mtg. see REM Ch. 1357 pg. 661 Release Lien from Judgment Roll |

INDIRECT or MORTGAGEE Index to Real Estate Mortgages — Greenville County, S. C.

KEYS PRINTING COMPANY, GREENVILLE, S. C.

Open at Proper Tab according to First Letter or Letters of Name and refer to Buff Sub-Index sheet for page reference.

| FILE NUMBER DATE OF RECORD | MORTGAGEES FAMILY NAMES | GIVEN NAMES ABCDEFGHIJ | GIVEN NAMES JKLMNOPQ | GIVEN NAMES RSTUVWXYZ | MORTGAGORS | BOOK | PAGE | Amount | BRIEF DESCRIPTION, LOCATION, ETC. (Not Warranted) | |
|-------------------------------|----------------------------|---------------------------|-------------------------|--------------------------|----------------|-----------------------------|-------------------|--------|--|---|
| 11779 Oct. 14, 1980 | Collateral | | | | Investment Co. | James J. Downs, et al | 1520 | 493 | | Release Lin from Judgment Roll # 80-5214 - for mtg. see REM Bk. 1438 pg. 529 & N. Record 1442 pg. 312 |
| " | " | | | | " | " | 1520 | 493 | | |
| 14455 Nov. 7, 1980 | " | | | | " | Dwendelyn N. Whitner, et al | 1523 | 967 | | Release Lin from Judgment Roll # 80-5659 - for mtg. see REM Bk. 1448 pg. 305 |
| " | " | | | | " | " | 1523 | 967 | | |
| 15348 Nov. 18, 1980 | " | | | | " | Richard Marion Watson | Re-Record 1524 | 843 | 24,500 | Lat 47 McAllister St. Bate Tp. also per prop. - for Orig. see REM Bk. 1515 pg. 120 |
| " | " | | | | " | " | Re-Record 1524 | 843 | | |
| 18530 Dec. 22, 1980 | " | | | | " | Pearl Benator, et al | 1528 | 292 | | mtg. assign. See of Housing + Urban Dev. - for mtg. see REM Bk. 1464 pg. 981 |
| " | " | | | | " | " | 1528 | 292 | | |
| 18596 Dec. 23, 1980 | " | | | | " | Donald C. Fowler, et al | 1528 | 385 | | Release Lin from Judgment Roll # 80-6131 - for mtg. see REM Bk. 1453 pg. 279 |
| " | " | | | | " | " | 1528 | 385 | | |
| 18596 Dec. 23, 1980 | " | | | | " | Jeffrey Alan McShary, et al | 1528 | 386 | | Release Lin from Judgment Roll # 80-6129 - for mtg. see REM Bk. 1465 pg. 991 |
| " | " | | | | " | " | 1528 | 386 | | |
| 20489 Jan 15, 1981 | " | | | | " | Donald E. Wyatt, et al | 1530 | 217 | | for mtg. see REM Bk. 1472 pg. 666 Release Lin from Judgment Roll # 80-6819 |
| 20489 Jan 15, 1981 | " | | | | " | John Henry Reddish, et al | 1530 | 221 | | for mtg. see REM Bk. 1481 pg. 701 & 1482 pg. 550 Release Lin from Judgment Roll # 80-6819 |
| 20489 Jan 15, 1981 | " | | | | " | Harry P. Nash, et al | 1530 | 223 | | for mtg. see REM Bk. 1388 pg. 555 Release Lin from Judgment Roll # 80-6821 |

INDIRECT or MORTGAGEE Index to Real Estate Mortgages — Greenville County, S. C.

KEYS PRINTING COMPANY, GREENVILLE, S. C.


Open at Proper Tab according to First Letter or Letters of Name and refer to Buff Sub-Index sheet for page reference.

(VVVV)

| FILE NUMBER | MORTGAGEES | GIVEN NAMES | GIVEN NAMES | GIVEN NAMES | MORTGAGORS | BOOK | PAGE | Amount | BRIEF DESCRIPTION, LOCATION, ETC. |
|-----------------------|--------------|-------------|-------------|-------------|----------------------------|------|------|--------|--|
| DATE OF RECORD | FAMILY NAMES | ABCDEFGH | IJKLMNO | PQRSTUVWXYZ | | | | | (Not Warranted) |
| 22240 Feb 4, 1981 | Collateral | | Investment | Co. | Robert G. Hagood, et al | 1531 | 764 | | Mtg. assigned to Sec. of Housing & Urban Dev. - for mtg. see Rem Ch. 1433 pg. 142 - Correction mtg. - Bd. 1436 pg 480 & Bd. 1447 pg. 547 |
| " | " | | " | | " " " | 1531 | 764 | | |
| " | " | | " | | " " " | 1531 | 764 | | |
| 22802 Feb 11, 1981 | " | | " | | Ruby Linda Lovelace | 1532 | 383 | | Release Lien from Judgment Case # 81-181 - for mtg. see Rem Bk. 1383 pg. 357 |
| " | " | | " | | " " " | 1532 | 383 | | |
| 22802 Feb 11, 1981 | " | | " | | Melvin Cunningham, et al | 1532 | 384 | | # 81-217 for mtg. see Rem Ch. 1411 pg. 735 Release Lien from Judgment Case # mtg. see Rem Ch. 1473 pg. 253 |
| 22802 Feb 11, 1981 | " | | " | | Michael Lee Cook, et al | 1532 | 385 | | |
| 24333 Feb 27, 1981 | " | | " | | William Donn Wilson, et al | 1533 | 842 | | Release Lien from Judgment Case # 81-180 Mtg. assigned to Administrator of Veterans Affairs - for mtg. see Rem Ch. 1306 pg. 655 |
| " | " | | " | | " " " | 1533 | 842 | | |
| 24653 Mar 3, 1981 | " | | " | | Anna J. Simpson | 1534 | 158 | | Mtg. assigned to Sec. of Housing & Urban Dev. - for mtg. see Rem Ch. 1445 pg. 517 |
| " | " | | " | | " " " | 1534 | 158 | | |
| 26817 Mar 25, 1981 | " | | " | " | James A. Stone, et al | 1536 | 126 | | Sec. for mtg. see Rem Ch. 1400 pg. 917 Mtg. assign. Sec. of Housing & Urban Dev. |
| 26944 Mar 26, 1981 | " | | " | | Robert Henry, Jr. et al | 1536 | 291 | | |
| " | " | | " | | " " " | 1536 | 291 | | Release Lien from Judgment Case # 81-1039 - for mtg. see Rem Ch. 1445 pg. 269 |
| 26838 Mar 26, 1981 | " | | " | | Wade L. Calwise, et al | 1536 | 295 | | |
| " | " | | " | | " " " | 1536 | 295 | | Release Lien from Judgment Case # 81-1046 - for mtg. see Rem Ch. 1469 pg. 879 |
| " | " | | " | | " " " | 1536 | 295 | | |

INDIRECT or MORTGAGEE Index to Real Estate Mortgages — Greenville County, S. C.

KEYS PRINTING COMPANY, GREENVILLE, S. C.


 Open at Proper Tab according to First Letter or Letters of Name and refer to Buff Sub-Index sheet for page reference.

| FILE NUMBER DATE OF RECORD | MORTGAGEES FAMILY NAMES | GIVEN NAMES ABCDEFGHIJ | GIVEN NAMES KLMNNO | GIVEN NAMES PQRSTUVWXYZ | MORTGAGORS | BOOK | PAGE | Amount | BRIEF DESCRIPTION, LOCATION, ETC. (Not Warranted) |
|-------------------------------|----------------------------|---------------------------|-----------------------|----------------------------|--|------|------|-----------|--|
| 26838 Mar 26, 1981 | Collateral | | | | Investment Company Laurence Childs, et al | 1536 | 296 | | Release Lien from Judgment Roll # 81-1038 - for mtg. see REM Bk. 1440 pg. 851 |
| 26838 Mar. 26, 1981 | " | | | | " Leavitt Fleming, et al | 1536 | 296 | | Release Lien from Judgment Roll # 81-1002 - for mtg. see REM Bk. 1473 pg. 557 |
| 29284 Apr. 17, 1981 | " | | | | " Larry D. Chappell, et al | 1538 | 676 | | Release Lien from Judgment Roll # 81-1686 - for mtg. see REM Bk. 1468 pg. 921 |
| 31631 May 13, 1981 | " | | | | " James H. Jenkins, et al | 1541 | 153 | | Release Lien from Judgment Roll # 81-2296 - for mtg. see REM Bk. 1372 pg. 479 |
| 34448 June 16, 1981 | " | | | | " Robert M. Cox, et al | 1543 | 860 | | Release Lien from Judgment Roll # 81-2921 - for mtg. see REM Bk. 1453 pg. 780 |
| 207 July 1, 1981 | " | | | | " Nathaniel Green, et al | 1545 | 999 | | for mtg. see REM Bk. 1378 pg. 531 mtg. assigned to the former mortgagee |
| 903 July 10, 1981 | " | | | | " Michael Blessingame, et al | 1546 | 733 | | Release Lien from Judgment. Roll # 81-3641 - for mtg. see REM Bk. 1435 pg. 589 |
| 1854 July 21, 1981 | " | | | | " Paul V. Catalana, et al | 1547 | 518 | 30,800.00 | lt. lot 6 for mtg. see REM Bk. 1547 pg. 518 |
| 2081 July 23, 1981 | " | | | | " Paul V. Catalana, et al | 1547 | 767 | | mtg. assigned to Fed. Nat'l Mtg. Assn. |

INDIRECT or MORTGAGEE Index to Real Estate Mortgages -- Greenville County, S. C.

Open at Proper Tab according to First Letter or Letters of Name and refer to Buff Sub-Index sheet for page reference.

KEYS PRINTING CO.

1
(www)

| FILE NUMBER DATE OF RECORD | MORTGAGEES FAMILY NAMES | GIVEN NAMES ABCDEFGHIJ | GIVEN NAMES JKLMNO | GIVEN NAMES PQRSTUVWXYZ | MORTGAGORS | BOOK | PAGE | AMOUNT | BRIEF DESCRIPTION, LOCATION, ETC. (NOT WARRANTED) |
|-------------------------------|----------------------------|---------------------------|-----------------------|----------------------------|----------------------------|-------------------|------|--------|--|
| 4431 Aug 12, 1981 | Collateral | | | | et al Paul V. Catalana | Re-Record 1550 | 209 | 30,800 | Bk. 1547 pg 518 Pt. lot 6 - Joe Orig. see REM |
| 4466 Aug 18, 1981 | " | | | | Paul V. Catalana, et al | Re-Record 1550 | 213 | | mtg. assign. Fed. Nat'l mtg. Assoc. for mtg. see REM Bk. 1547 pg. 518 re-record 1550 pg. 209 |
| 6663 Sep. 11, 1981 | " | | | | Gallun Doby Jr. et al | Re-Record 1550 | 213 | | for mtg. see REM Bk. 1459 pg. 940 Release Lien from Judgment Call # 81-4045 |
| 14372 Dec. 28, 1981 | " | | | | Nathaniel Green, Jr. et al | 1552 | 595 | | Release Lien from Judgment Call # 81-7044 - for mtg. see REM Bk. 1378 pg. 531 |
| 76288 Jan 19, 1982 | " | | | | Stanley E. Woods | 1560 | 580 | | Release Lien from Judgment Call # 81-7044 - for mtg. see REM Bk. 1378 pg. 531 |
| " | " | | | | " | 1560 | 580 | | |
| 22822 Apr. 13, 1982 | " | | | | George W. Bowie, et al | 1561 | 769 | | Release Lien from Judgment Call # 81-7884 - for mtg. see REM Book 1448 pg. 428 |
| " | " | | | | " | 1561 | 769 | | |
| 24776 May 6, 1982 | " | | | | Nellie S. Ekking | 1567 | 855 | | Release Lien from Judgment Call # 82-1647 - for mtg. see REM Bk. 1448 pg. 217 |
| " | " | | | | " | 1567 | 855 | | |
| 24776 May 6, 1982 | " | | | | James Blandin, et al | 1569 | 619 | | Release Lien from Judgment Call # 82-2304 - for mtg. see REM Bk. 1471 pg. 738 |
| " | " | | | | " | 1569 | 619 | | |
| " | " | | | | " | 1569 | 618 | | Release Lien from Judgment Call # 82-2305 - for mtg. see REM Bk. 1468 pg. 853 & re-record Bk. 1470 pg. 890 |
| " | " | | | | " | 1569 | 618 | | |
| " | " | | | | " | 1569 | 618 | | |

(over)

INDIRECT or MORTGAGEE Index to Real Estate Mortgages -- Greenville County, S. C.

(1)

Open at Proper Tab according to First Letter or Letters of Name and refer to Buff Sub-Index sheet for page reference.

KEYS PRINTING CO.

| FILE NUMBER DATE OF RECORD | MORTGAGEES FAMILY NAMES | GIVEN NAMES ABCDEFGHIH | GIVEN NAMES IJKLMNO | GIVEN NAMES PQRSTUVWXYZ | MORTGAGORS | BOOK | PAGE | AMOUNT | BRIEF DESCRIPTION, LOCATION, ETC. (NOT WARRANTED) | |
|-------------------------------|----------------------------|---------------------------|------------------------|----------------------------|----------------|----------------------|------|--------|--|---|
| 5535 Sept. 2, 1982 | Collateral | | | | Investment Co. | Charles C. Gamble | 1579 | 677 | | Release Lien from Judgment Roll # 82-4670 - for mtg. see REm bk. 1408 pg. 866 |
| " | " | | | | " | " | 1579 | 677 | | |
| 8556 Oct 7, 1982 | " | | | | " | Gary E. Turner | 1582 | 746 | | Release Lien from Judgment Roll 82-5269 - for mtg. see REm bk. 1494 pg. 315 |
| " | " | | | | " | " | 1582 | 746 | | |
| 9432 Oct 18, 1982 | " | | | | " | Lewis D. Murray, Jr. | 1583 | 447 | | Release Lien from Judgment Roll # 82-5265 - for mtg. see REm Book 1313 pg. 829 for mtg. see REm bk. 1454 pg. 399 |
| " | " | | | | " | " | 1583 | 447 | | |
| 11455 Nov. 10, 1982 | " | | | | " | Boyd L. Plumley | 1585 | 622 | | Release Lien from Judgment Roll # 82-6957 for mtg. see REm bk. 1431 pg. 719 |
| 18115 Jan 25, 1983 | " | | | | " | James W. Booth | 1592 | 858 | | |
| 20424 Feb. 17, 1983 | " | | | | " | Harold Dean Simonson | 1595 | 14 | | Release Lien from Judgment Roll # 82-7928 REm bk. 1299 pg. 105 Subordination - for mtg. see Hills Also Personal Property Lot 60 Seminole Dr. Sunset for mtg. see REm bk. 1431 pg. 719 |
| 25218 Apr 1, 1983 | " | | | | " | W. Alan Rush | 1600 | 353 | 56,900 | |
| 28976 May 3, 1983 | " | | | | " | W. Alan Rush | 1600 | 122 | 56,900 | Re Record See Original Mtg. See H. C. M. Book 1600 pg. 355 |
| 33527 June 10, 1983 | " | | | | " | John D. Clayton | 1610 | 772 | | Release Lien from Judgment Roll # 83-2857 - for mtg. see REm Book 1458 pg. 948 |
| " | " | | | | " | " | 1610 | 772 | | |
| 34266 June 16, 1983 | " | | | | " | James L. Dawkins | 1611 | 771 | 32,000 | Lot 17 County Rd. Chick Spur Sp. In privity see REm bk 1611 pg 871 |
| 4132 Aug. 4, 1983 | " | | | | " | James L. Dawkins | 1618 | 727 | 32,000 | |
| 5204 Aug. 12, 1983 | " | | | | " | Herbert Hampton, Jr. | 1620 | 970 | | Lot 17 County Rd. Chick Spur Sp. # 83-3870 for mtg. see REm bk. 1421 pg. 735 Release Lien from Judgment Roll |

INDIRECT or MORTGAGEE Index to Real Estate Mortgages — Greenville County, S. C.

Open at Proper Tab according to First Letter or Letters of Name and refer to Buff Sub-Index sheet for page reference.

1
(XXX)

| FILE NUMBER | DATE OF RECORD | MORTGAGEES FAMILY NAMES | GIVEN NAMES ABCDEFGHIJ | GIVEN NAMES JKLMNO | GIVEN NAMES PQRSTUVWXYZ | MORTGAGORS | BOOK | PAGE | Amount | BRIEF DESCRIPTION, LOCATION, ETC. (Not Warranted) |
|-------------|------------------------|----------------------------|---------------------------|-----------------------|----------------------------|--------------------------|------|------|--------|--|
| | 9065 Sept 16, 1983 | Collateral | | | Investment Co. | James J. Shelton | 1626 | 204 | | For mtg. see REM BK. 1321 pg 482 Release him from Judgment Roll # 83-4884 |
| | 9252 Sept 19, 1983 | " | | " | " | Charles E. McNeil et al | 1626 | 566 | | For mtg. see REM BK. 1413 pg. 211 Release him from Judgment Roll # 83-3869 |
| | 12887 Oct 19, 1983 | " | | " | " | James L. Strozier et al | 1631 | 529 | | Release him from Judgment Roll # 83-4935 - for mtg. see REM BK 1471 pg 826 + returned 1474 pg. 251 |
| | 15585 Nov 11, 1983 | " | | " | " | A. Wayne Walker, et al | 1635 | 40 | | For mtg. see REM BK. 1424 pg. 237 Release him from Judgment Roll # 83-4930 |
| | 18132 Dec. 12, 1983 | " | | " | " | Lamar Neal Rabrel et al | 1639 | 542 | | For mtg. see REM BK. 1448 pg. 923 Release him from Judgment Roll # 83-6713 |
| | 24769 Feb. 10, 1984 | " | | " | " | Mary L. Reese | 1647 | 690 | | For mtg. see REM BK 1427 pg 398 Release him from Judgment Roll # 84-280 |
| | 27554 Mar 8, 1984 | " | | " | " | Broadus E. Taylor et al | 1651 | 288 | | For mtg. see REM BK. 1382 pg 188 Release him from Judgment Roll # 84-553 |
| | 32203 Apr 16, 1984 | " | | " | " | Ed Thomas Darnett et al | 1657 | 528 | | For mtg. see REM BK. 1163 pg 177 Release him from Judgment Roll # 84-1601 |
| | 35414 May 10, 1984 | " | | " | " | Larry B. Cason Jr. et al | 1661 | 940 | | For mtg. see REM BK. 1425 pg. 680 Release him from Judgment Roll # 84-2269 |
| | 41300 June 29, 1984 | " | | " | " | Vincent W. Harley | 1670 | 249 | | 84-2754 For mtg. see REM BK 1415 pg 343 Release of him from Judgment Roll # |
| | 5436 Aug 20, 1984 | " | | " | " | Sam D. Warden, et al | 1678 | 120 | | For mtg. see REM BK. 1228 pg 81 Release lot 10 White Horse Rd. |
| | 5436 Aug 26, 1984 | " | | " | " | Sam D. Warden et al | 1678 | 124 | | For mtg. see REM BK. 1228 pg 81 Release lot 8 White Horse Rd. |
| | 7223 Sept. 4, 1984 | " | | " | " | Sam A. Warden et al | 1680 | 433 | | Speandane - for mtg. see Rem BK 1228 pg 81 ptd Release - 3.83 acs White Horse Rd Extn |
| | 7223 Sept 4, 1984 | " | | " | " | Sam A. Warden et al | 1680 | 434 | | for mtg. see Rem BK. 1228 pg. 81 ptd. Release - 4.95 acs. White Horse Rd Extn |
| | 8384 Sept. 14, 1984 | " | | " | " | Michael V. Lamb et al | 1681 | 679 | | 84-4593 For mtg. see REM BK 1423 pg 87 Release of him from Judgment Roll # |

INDIRECT or MORTGAGEE Index to Real Estate Mortgages — Greenville County, S. C.

()

☞ Open at Proper Tab according to First Letter or Letters of Name and refer to Buff Sub-Index sheet for page reference.

| FILE NUMBER DATE OF RECORD | MORTGAGEES FAMILY NAMES | GIVEN NAMES ABCDEFGHIJ | GIVEN NAMES JKLMNOPQ | GIVEN NAMES RSTUVWXYZ | MORTGAGORS | BOOK | PAGE | Amount | BRIEF DESCRIPTION, LOCATION, ETC. (Not Warranted) |
|-------------------------------|----------------------------|---------------------------|-------------------------|--------------------------|------------------------------------|------|------|--------|---|
| 13535 Nov. 2, 1984 | Collateral | | | Investment Co. | W. Wayne Oram, Jr. ^{etal} | 1688 | 258 | | Bank. In mty. see REM Sh 1235 Pg 250 mty. assigned Union Planters Nat'l |
| 13535 Nov. 2, 1984 | " | | | " | Martin R. Golden | 1688 | 258 | | Bank In mty. see REM Sh 1391 Pg 307 mty. assigned Union Planters Nat'l |
| 13535 Nov. 2, 1984 | " | | | " | Rufus H. Sullivan ^{etal} | 1688 | 258 | | mty. assigned Union Planters Nat'l |
| " | " | | | " | " " " | 1688 | 258 | | Bank. In mty. see REM Sh 1391 Pg 220 Re-Record Sh 1393 Pg. 821 |
| 13535 Nov 2, 1984 | " | | | " | John L. Chambers ^{etal} | 1688 | 258 | | mty. assigned Union Planters Nat'l. |
| " | " | | | " | " " " | 1688 | 258 | | Bank. In mty. see REM Sh 1247 Pg 421, Re Record Sh 1258 Pg 221 |
| 13535 Nov. 2, 1984 | " | | | " | O. Keith Pickelsimer | 1688 | 258 | | Bank. In mty. see REM Sh 1244 Pg 565 mty. assigned Union Planters Nat'l |
| 13535 Nov. 2, 1984 | " | | | " | Roger Dale Hall ^{etal} | 1688 | 258 | | Bank In mty. see REM Sh 1347 Pg 161 mty. assigned Union Planters Nat'l |
| 13535 Nov 2, 1984 | " | | | " | Thomas Lawrence Brown | 1484 | 258 | | Bank In mty. see REM Sh 1399 Pg 345 mty. assigned Union Planters Nat'l |
| 13535 Nov 2, 1984 | " | | | " | James H. Smith ^{etal} | 1688 | 258 | | mty. assigned Union Planters Nat'l |
| " | " | | | " | " " " | 1688 | 258 | | Bank. In mty. see REM Sh 1392 Pg 353, Re Record 1394 Pg 969 |
| 14893 Nov 15, 1984 | " | | | " | Lorietta K. Calhoun | 1689 | 977 | | 84-566. In mty. see REM Sh 1450 Pg 182 Release of him from Judgment Roll # |
| 15392 Nov. 20, 1984 | " | | | " | W. Wayne Oram, Jr. ^{etal} | 1690 | 736 | | In mty. see REM Sh 1235 Pg 250 mty. assigned Aetna Life Ins. Co. |
| 15392 Nov 20, 1984 | " | | | " | Martin R. Golden ^{etal} | 1690 | 736 | | In mty. see REM Sh 1391 Pg 307 mty. assigned Aetna Life Ins. Co. |
| 15392 Nov 20, 1984 | " | | | " | Rufus H. Sullivan ^{etal} | 1690 | 736 | | mty. assigned Aetna Life Ins. Co. |
| " | " | | | " | " " " | 1690 | 736 | | In mty. see REM Sh 1391 Pg 220 Re-Record Sh 1393 Pg 821 |

INDIRECT or MORTGAGEE Index to Real Estate Mortgages — Greenville County, S. C.

Open at Proper Tab according to First Letter or Letters of Name and refer to Buff Sub-Index sheet for page reference.

(yyyy)

| FILE NUMBER DATE OF RECORD | MORTGAGEES FAMILY NAMES | GIVEN NAMES ABCDEFGH | GIVEN NAMES IJKLMNO | GIVEN NAMES PQRSTUVWXYZ | MORTGAGORS | BOOK | PAGE | Amount | BRIEF DESCRIPTION, LOCATION, ETC. (Not Warranted) |
|-------------------------------|----------------------------|-------------------------|------------------------|----------------------------|--|------|------|--------|--|
| 15392 Nov. 20, 1984 | Collateral | | | | Investment Co. John L. Chambers et al | 1690 | 736 | | mtg. assigned Aetna Life Ins. Co. In mtg. see REM Bk 1247 Pg 421 Re. Record Bk 1258 Pg 221 |
| " 15392 | " | | " | " | " " " | 1690 | 736 | | In mtg. see REM Bk 1244 Pg 565 |
| Nov 20, 1984 15392 | " | | " | " | O. Keith Pickelheimer | 1690 | 736 | | mtg. assigned Aetna Life Ins. Co. In mtg. see REM Bk 1399 Pg 345 |
| Nov. 20, 1984 15392 | " | | " | " | Thomas L. Brown et al | 1690 | 736 | | mtg. assigned Aetna Life Ins. Co. |
| Nov. 20, 1984 | " | | " | " | James H. Smith, et al | 1690 | 736 | | mtg. assigned Aetna Life Ins. Co. In mtg. see REM Bk 1392 Pg 353 Re. Record Bk 1394 Pg 963 |
| " | " | | " | " | " " " | 1690 | 736 | | see REM Bk 1392 Pg 101 |
| 22307 24720 | " | | " | " | Margaret Trimmis | 1700 | | | In mtg. see REM Bk 1347 pg. 519 Release lien by Judgment Roll # 85-59 |
| Feb. 21, 1985 25271 | " | | " | " | Benjamin L. Mc Coy et al | 1702 | 954 | | 85-108 In mtg. see REM Bk 1113 Pg 497 Release lien by Judgment Roll # |
| Feb. 27, 1985 27192 | " | | " | " | Carlton J. Wood, et al | 1703 | 661 | | In mtg. see REM Bk 1123 page 589 Release lien from Judgment Roll # 85-547 |
| Mar. 15, 1985 28513 | " | | " | " | Roeley Meyer, et al | 1706 | 104 | | In mtg. see REM Bk 1113 pg. 497 Release lien from Judgment Roll # 85-108 |
| Mar. 27, 1985 28513 | " | | " | " | Carlton J. Wood, et al | 1707 | 636 | | In mtg. see REM Bk 1378 pg. 105 Release lien from Judgment Roll # 85-546 |
| Mar. 27, 1985 30395 | " | | " | " | Marcus R. Bruce, et al | 1707 | 638 | | In mtg. see REM Bk 1488 pg. 591 Release lien from Judgment Roll # 85-1073 |
| Apr. 10, 1985 34629 | " | | " | " | Judy Kelley, et al | 1710 | 330 | | 85-1651 In mtg. see REM Bk 1423 Pg 990 Release lien from Judgment Roll # |
| May 15, 1985 34561 | " | | " | " | Thomas E. Mc Call | 1715 | 784 | | In mtg. see REM Bk 1331 Pg 897 Release lien from Judgment Roll # 85-2411 |
| June 18, 1985 2145 | " | | " | " | George Kendrick Clardy, Jr. | 1720 | 921 | | In mtg. see REM Bk 1347 pg. 161 |
| July 19, 1985 | " | | " | " | Roger Dale Hall, et al | 1725 | 988 | | mtg. assign. Irving Savings & Loan Assn |

INDIRECT or MORTGAGEE Index to Real Estate Mortgages — Greenville County, S. C.

Open at Proper Tab according to First Letter or Letters of Name and refer to Buff Sub-Index sheet for page reference.

| FILE NUMBER DATE OF RECORD | MORTGAGEES FAMILY NAMES | GIVEN NAMES ABCDEFGHIJ | GIVEN NAMES KLMNOP | GIVEN NAMES QRSTUVWXYZ | MORTGAGORS | BOOK | PAGE | Amount | BRIEF DESCRIPTION, LOCATION, ETC. (Not Warranted) |
|-------------------------------|----------------------------|---------------------------|-----------------------|---------------------------|--|------|------|--------|---|
| 7691 Sept 3, 1985 | Collateral | | | | Investment Co. James W. Duncom <i>et al</i> | 1733 | 596 | | In mtg. see REM Bk 1374 Pg. 579 Mtg assigned Bankers Life Co. |
| 7691 Sept 3, 1985 | " | | | | Eva M. Landreth | 1733 | 597 | | In mtg. see REM Bk 1065 Pg 1 Mtg assigned Bankers Life Co. |
| 7691 Sept 3, 1985 | " | | | | William Oliver <i>et al</i> | 1733 | 598 | | In mtg. see REM Bk 1080 Pg 247 Mtg assigned Bankers Life Co. |
| 7691 Sept 3, 1985 | " | | | | Donald R. Hughes <i>et al</i> | 1733 | 599 | | In mtg. see REM Bk 1084 Pg 563 Mtg assigned Bankers Life Co. |
| 16157 Nov. 8, 1985 | " | | | | William L. Chartier <i>et al</i> | 1745 | 415 | | In mtg. see REM Bk 1310 Pg. 501 Mtg assigned New South Fed. Savings Bank |
| 16293 Nov. 11, 1985 | " | | | | William S. Hummer <i>III</i> | 1746 | 102 | | In mtg. see REM Bk 1310 Pg 853 Mtg assigned New South Fed. Savings Bank |
| 16293 Nov 11, 1985 | " | | | | Marshall J. Hannon | 1746 | 103 | | In mtg. see REM Bk 1286 Pg 687 Mtg assigned New South Fed. Savings Bank |
| 16291 Nov. 11, 1985 | " | | | | James Richard Johnson <i>et al</i> | 1746 | 104 | | In mtg. see REM Bk 1288 Pg 341 Mtg assigned New South Fed. Savings Bank |
| 16570 Nov 11, 1985 | " | | | | Lewis E. Daniels <i>et al</i> | 1746 | 105 | | In mtg. see REM Bk 1289 Pg 159 Mtg assigned New South Fed. Savings Bank |
| 17488 Nov. 13, 1985 | " | | | | Henry L. Clincales | 1746 | 380 | | # 85-5622 for mtg. see REM @ 1451 Pg 982 Release lien from Judgment Roll |
| 17488 Nov. 21, 1985 | " | | | | A. L. Linard Owen Jr. | 1747 | 681 | | In mtg. see REM Bk 1289 Pg 775 Mtg. assigned New South Fed. Savings Bk. |
| 20174 Nov. 21, 1985 | " | | | | William N. Minor <i>et al</i> | 1747 | 682 | | In mtg. see REM Bk 1394 Pg. 484 Mtg. assigned New South Fed. Savings Bk. |
| 20877 Dec. 16, 1985 | " | | | | Jed R. Lambrecht <i>et al</i> | 1751 | 300 | | In mtg. see REM Bk 1447 Pg. 952 Release pt. lot 14 Wood Circle d re-Meand 1462 pg 191 |
| 22381 Jan 6, 1986 | " | | | | Willie Lee Thomas <i>et al</i> | 1752 | 777 | | # 85-6084 In mtg. see REM Bk 1472 Pg 764 Release lien from Judgment Roll |
| | " | | | | Jesse L. Bozard <i>et al</i> | 1755 | 302 | | # 85-5603 for mtg. see Bk 1262 pg 495 Release lien from Judgment Roll |

INDIRECT or MORTGAGEE Index to Real Estate Mortgages — Greenville County, S. C.

REG. U. S. PAT. OFFICE *Chas McClellan* County Indexes Since 1888 An Identifying Trade Mark

Open at Proper Tab according to First Letter or Letters of Name and refer to Buff Sub-Index sheet for page reference.

COTT FAMILY NAME INDEX No. 75 © 1949
MADE BY THE COTT INDEX COMPANY, COLUMBUS, OHIO
SOLD BY WALKER, EVANS & COGSWELL CO., CHARLESTON, S. C.

(43)

| FILE NUMBER DATE OF RECORD | MORTGAGEES FAMILY NAMES | GIVEN NAMES ABCDEFGHIJ | GIVEN NAMES JKLMNO | GIVEN NAMES PQRSTUVWXYZ | MORTGAGORS | BOOK | PAGE | Amount | BRIEF DESCRIPTION, LOCATION, ETC. (Not Warranted) |
|-------------------------------|----------------------------|---------------------------|-----------------------|----------------------------|----------------------------------|------|------|--------|---|
| 24181 Jan 22, 1986 | Collateral | | | | William T. Minor et al | 1757 | 692 | | In mtg. see Rem. Ch. 1394 pg. 484 mtg. assigned to Collateral Investment Co. |
| 24499 Jan 24, 1986 | " | | | | Joseph A. Martin et al | 1757 | 997 | | 85-6811 In mtg. see Rem. Ch. 1405 Pg. 63 Release him from judgment roll # |
| 24751 Jan 28, 1986 | " | | | | Lewis E. Daniels et al | 1758 | 451 | | In mtg. see Rem. Ch. 1289 pg. 155 mtg. assigned Collateral Investment Co. |
| 24749 Jan 28, 1986 | " | | | | A. L. Leonard Owen, Jr. | 1758 | 452 | | In mtg. see Rem. Ch. 1289 pg. 725 mtg. assigned Collateral Investment Co. |
| 25219 Jan 31, 1986 | " | | | | James Richard Johnson, Jr. et al | 1759 | 167 | | In mtg. see Rem. Ch. 1288 Pg. 341 mtg. assigned Collateral Investment Co. |
| 27797 Feb 25, 1986 | " | | | | William S. Hummer, III et al | 1762 | 214 | | In mtg. see Rem. Ch. 1310 pg. 853 mtg. assign. Fed. Home Loan Mtg. Coy. |
| 27806 Feb 25, 1986 | " | | | | Harold Howard et al | 1762 | 361 | | In mtg. see Rem. Ch. 1468 pg. 524 mtg. assign. Sec. of Housing & Urban Dev't see record 1469 pg. 488 |
| 27801 Feb 25, 1986 | " | | | | William L. Charter, et al | 1762 | 362 | | Copy. In mtg. see Rem. Ch. 1310 pg. 501 mtg. assigned Fed. Home Loan mtg. |
| 30174 Mar 14, 1986 | " | | | | Ethel M. Brooks | 1765 | 331 | | In mtg. see Rem. Ch. 1170 pg. 425 Release him from judgment roll # 86-777 |
| 30174 Mar 14, 1986 | " | | | | W. Alan Rush | 1765 | 332 | | 86-778 In mtg. see Rem. Ch. 1600 Pg. 3535 Release him from judgment roll # Re Record Ch. 1665 pg. 122 |
| 30261 Mar 17, 1986 | " | | | | Norman L. McMillan et al | 1765 | 504 | | In mtg. see Rem. Ch. 1079 pg. 447 Release him from judgment roll # 86-1255 |
| 30711 Mar 20, 1986 | " | | | | Ella Mae Davis, et al | 1765 | 965 | | In mtg. see Rem. Ch. 1394 Pg. 873 mtg. assigned Lomas & Nettleton Co. |
| 33624 Apr. 16, 1986 | " | | | | Ralph Cooper | 1769 | 906 | | In mtg. see Rem. Ch. 1455 pg. 825 Release him from judgment roll # 86-245 |

(over)

INDIRECT or MORTGAGEE Index to Real Estate Mortgages — Greenville County, S. C.

REC. U. S. PAT. OFFICE *Chas. McCatt* County Indexes Since 1888 An Identifying Trade Mark

Open at Proper Tab according to First Letter or Letters of Name and refer to Buff Sub-Index sheet for page reference.

COTT FAMILY NAME INDEX No. 75 © 1949
MADE BY THE COTT INDEX COMPANY, COLUMBUS, OHIO
SOLD BY WALKER, EVANS & COGSWELL CO., CHARLESTON, S. C.

| FILE NUMBER DATE OF RECORD | MORTGAGEES FAMILY NAMES | GIVEN NAMES ABCDEFGHIJ | GIVEN NAMES KLMNOP | GIVEN NAMES QRSTUVWXYZ | MORTGAGORS | BOOK | PAGE | Amount | BRIEF DESCRIPTION, LOCATION, ETC. (Not Warranted) |
|---------------------------------|----------------------------|---------------------------|-----------------------|---------------------------|--------------------------|------|------|--------|--|
| 34189 Apr. 18, 1986 39851 | Collateral | | | | Roger Dale Hall et al | 1770 | 970 | | #86-1563 In mtg. see R.E. Bl. 1347 pg. 161 Release him from Judgment Roll |
| May 15, 1986 42101 | " | | | | James C. Boyd et al | 1776 | 537 | | In mtg. see R.E. Bl. 1430 pg. 371 Release him from Judgment Roll #86-2254 |
| June 16, 1986 42101 | " | | | | Robert L. Booker et al | 1783 | 185 | | #86-2780 In mtg. see R.E. Bl. 1459 pg. 338 Release him from Judgment Roll # |
| June 16, 1986 4295 | " | | | | Preston Lee Aikens | 1782 | 999 | | #86-2941 In mtg. see R.E. Bl. 1392 pg. 396 Release him from Judgment Roll # |
| July 30, 1986 6084 | " | | | | Melvin J. Burton et al | 1792 | 598 | | In mtg. see R.E. Bl. 1345 pg. 771 Release him from Judgment Roll #86-3573 |
| Aug 12, 1986 6084 | " | | | | James E. Hazard et al | 1795 | 282 | | In mtg. see R.E. Bl. 1414 pg. 566 Release him from Judgment Roll #85-4991 |
| Aug 12, 1986 6084 | " | | | | Mildred Owen | 1795 | 283 | | In mtg. see R.E. Bl. 1443 pg. 825 Release him from Judgment Roll #86-4318 |
| Aug 12, 1986 | " | | | | Thurmond A. Seward et al | 1795 | 284 | | Release him from Judgment Roll |
| | " | | | | " | 1795 | 284 | | #86-2945 In mtg. see R.E. Bl. 1419 pg. 624 re-record 1422 pg. 36 |
| 10547 Sept 12, 1986 | " | | | | Neville Debrugge | 1801 | 537 | | In mtg. see R.E. Bl. 1442 pg. 239 Release him from Judgment Roll #86-4755 |
| 10547 Sept 12, 1986 | " | | | | Alfred Q. Jarrette | 1801 | 539 | | In mtg. see R.E. Bl. 1384 pg. 13 Release him from Judgment Roll #86-4754 |
| 16713 Oct. 27, 1986 | " | | | | James F. Rohrer et al | 1810 | 472 | | In mtg. see R.E. Bl. 1161 pg. 511 Mtg. Assign. 2nd mtg. assign. |
| " | " | | | | Jordan B. Rainey | 1810 | 713 | | In mtg. see R.E. Bl. 1116 pg. 181 Mtg. assign. 2nd mtg. assign. |
| " | " | | | | Douglas Berard Davis | 1810 | 714 | | In mtg. see R.E. Bl. 1161 pg. 555 Mtg. assign. 2nd mtg. assign. |
| " | " | | | | Nathaniel Schell, Jr. | 1810 | 715 | | In mtg. see R.E. Bl. 1161 pg. 203 Mtg. assign. 2nd mtg. assign. |
| " | " | | | | Eugene B. Benson et al | 1810 | 716 | | In mtg. see R.E. Bl. 1161 pg. 207 Mtg. assign. 2nd mtg. assign. |

REVERSE or MORTGAGEE Index to Real Estate Mortgages — Greenville County, S. C.

REG. U. S. PAT. OFFICE *Chas McCott* County Indexes Since 1888
An Identifying Trade Mark

 Open at Proper Tab according to First Letter or Letters of Name and refer to Buff Sub-Index sheet for page reference.


COTT FAMILY NAME INDEX No. 75 © 1949
MADE BY THE COTT INDEX COMPANY, COLUMBUS, OHIO
SOLD BY PHOTO COPY SUPPLY, MAULDIN, S. C.

()

| FILE NUMBER DATE OF RECORD | MORTGAGEES FAMILY NAMES | GIVEN NAMES ABCDEFGH | GIVEN NAMES IJKLMNO | GIVEN NAMES PQRSTUVWXYZ | MORTGAGORS | BOOK | PAGE | Amount | BRIEF DESCRIPTION, LOCATION, ETC. (Not Warranted) |
|-------------------------------|----------------------------|-------------------------|------------------------|----------------------------|-------------------------------|------|------|--------|---|
| 16773 Oct. 27, 1986 | Collateral | | | Investment Company | James Scott, Jr. | 1810 | 797 | | In mty. au Rem Bk. 1247 p. 471 mty. assign. Fleet mty. Corp. |
| " | " | | | " | Harold M. Riddle, et al | 1810 | 795 | | In mty. au Rem Bk. 1246 p. 231 mty. assign. Fleet mty. Corp. |
| " | " | | | " | William J. Longenecker, et al | 1815 | 797 | | In mty. au Rem Bk. 1241 p. 613 mty. assign. Fleet mty. Corp. |
| " | " | | | " | Walter James E. Boney | 1810 | 810 | | In mty. au Rem Bk. 1233 p. 137 mty. assign. Fleet mty. Corp. |
| " | " | | | " | Ronald M. Whitworth | 1810 | 811 | | In mty. au Rem Bk. 1241 p. 101 mty. assign. Fleet mty. Corp. |
| " | " | | | " | Donald Ray Kelley | 1810 | 812 | | In mty. au Rem Bk. 1241 p. 61 mty. assign. Fleet mty. Corp. |
| " | " | | | " | Curtis R. McClain | 1810 | 813 | | In mty. au Rem Bk. 1242 p. 311 mty. assign. Fleet mty. Corp. |
| " | " | | | " | Joyce W. Gray, et al | 1810 | 809 | | In mty. au Rem Bk. 1231 p. 177 mty. assign. Fleet mty. Corp. |
| " | " | | | " | Thomas W. Miller, et al | 1810 | 815 | | In mty. au Rem Bk. 1230 p. 61 mty. assign. Fleet mty. Corp. |
| " | " | | | " | John J. Dwyler | 1810 | 816 | | In mty. au Rem Bk. 1214 p. 337 mty. assign. Fleet mty. Corp. |
| " | " | | | " | James M. Roberts, et al | 1810 | 817 | | In mty. au Rem Bk. 1214 p. 101 mty. assign. Fleet mty. Corp. |
| " | " | | | " | Warren D. Cooper, et al | 1810 | 818 | | In mty. au Rem Bk. 1214 p. 147 mty. assign. Fleet mty. Corp. |
| " | " | | | " | Ronnie Johnson Johnson | 1810 | 817 | | In mty. au Rem Bk. 1252 p. 595 mty. assign. Fleet mty. Corp. |
| 20560 Nov. 19, 1986 | " | | | " | Larah E. Hill | 1816 | 641 | | In mty. assign. Secretary Housing of Parkers Div. - for mty. au Rem Bk. 1403 p. 291 |
| " | " | | | " | " | 1816 | 641 | | #86-5619. In mty. au Rem Bk. 1294 p. 223 Release Lien from Judgment. Fee |
| 24613 Dec 11, 1986 | " | | | " | William E. Wright | 1821 | 630 | | |

REVERSE or MORTGAGEE Index to Real Estate Mortgages — Greenville County, S. C.

REG. U. S. PAT. OFFICE *Chas McCott* County Indexes Since 1888
An Identifying Trade Mark

 Open at Proper Tab according to First Letter or Letters of Name and refer to Buff Sub-Index sheet for page reference.

COTT FAMILY NAME INDEX No. 75 © 1949
MADE BY THE COTT INDEX COMPANY, COLUMBUS, OHIO
SOLD BY PHOTO COPY SUPPLY, MAULDIN, S. C.

| FILE NUMBER DATE OF RECORD | MORTGAGEES FAMILY NAMES | GIVEN NAMES ABCDEFGH | GIVEN NAMES IJKLMNO | GIVEN NAMES PQRSTUVWXYZ | MORTGAGORS | BOOK | PAGE | Amount | BRIEF DESCRIPTION, LOCATION, ETC. (Not Warranted) |
|-------------------------------|----------------------------|-------------------------|------------------------|----------------------------|---------------------------------------|------|------|--------|--|
| 24613 Dec 11, 1986 | Collateral | | | Investment Co. | Michael R. Spearman ^{etal} | 1821 | 631 | | #86-7443 Gen Mtg see Rem Book 1444 pg 126 Release Lien from Judgment Recd |
| 30307 Jan 21, 1987 | " | | " | " | James K. Simmons | 1830 | 786 | | Gen Mtg see Rem Bk 1161 p 129 Mtg Acorn to Amosouth Mtg Co |
| " | " | | " | " | Willie S Saincloth | 1830 | 786 | | Gen Mtg see Rem Bk 1162 p 1 Mtg Acorn to Amosouth Mtg Co |
| " | " | | " | " | Guy Ross | 1830 | 786 | | Gen Mtg see Rem Bk 1162 p 499 Mtg Acorn to Amosouth Mtg Co |
| " | " | | " | " | Mabel S. Jackson | 1830 | 786 | | Gen Mtg see Rem Bk 1163 p 471 Mtg Acorn to Amosouth Mtg Co |
| " | " | | " | " | George W. Thomas | 1830 | 786 | | Gen Mtg see Rem Bk 1165 p 563 Mtg Acorn to Amosouth Mtg Co |
| " | " | | " | " | John B. Stevenson, etal | 1830 | 786 | | Gen Mtg see Rem Bk 1166 p 73 Mtg Acorn to Amosouth Mtg Co |
| " | " | | " | " | MJ. Moon etal | 1830 | 786 | | Gen Mtg see Rem Bk 1166 p 185 Mtg Acorn to Amosouth Mtg Co |
| " | " | | " | " | Willard W. Ensley | 1830 | 786 | | Gen Mtg see Rem Bk 1169 p 335 Mtg Acorn to Amosouth Mtg Co |
| " | " | | " | " | Walter Williams etal | 1830 | 786 | | Gen Mtg see Rem Bk 1171 p 495 Mtg Acorn to Amosouth Mtg Co |
| " | " | | " | " | Lawrence E Adams | 1830 | 786 | | Gen Mtg see Rem Bk 1174 p 627 Mtg Acorn to Amosouth Mtg Co |
| " | " | | " | " | James R. Bratcher | 1830 | 786 | | Gen Mtg see Rem Bk 1176 p 179 Mtg Acorn to Amosouth Mtg Co |
| " | " | | " | " | William Griffin | 1830 | 786 | | Gen Mtg see Rem Bk 1177 p 315 Mtg Acorn to Amosouth Mtg Co |
| " | " | | " | " | Willie K. Bryant, Jr. ^{etal} | 1830 | 786 | | Gen Mtg see Rem Bk 1177 p 515 Mtg Acorn to Amosouth Mtg Co |
| " | " | | " | " | Michael W. Henderson ^{etal} | 1830 | 786 | | Gen Mtg see Rem Bk 1181 p 367 Mtg Acorn to Amosouth Mtg Co |
| " | " | | " | " | Samuel E. Smith, etal | 1830 | 786 | | Gen Mtg see Rem Bk 1185 p 79 Mtg Acorn to Amosouth Mtg Co |
| " | " | | " | " | Steve M Von Cannon ^{etal} | 1830 | 786 | | Gen Mtg see Rem Bk 1185 p 279 Mtg Acorn to Amosouth Mtg Co |

REVERSE or MORTGAGEE Index to Real Estate Mortgages — Greenville County, S. C.

REG. U. S. PAT. OFFICE *DeMott* County Indexes Since 1888 An Identifying Trade Mark

Open at Proper Tab according to First Letter or Letters of Name and refer to Buff Sub-Index sheet for page reference.


COTT FAMILY NAME INDEX No. 75 © 1949
MADE BY THE COTT INDEX COMPANY, COLUMBUS, OHIO
SOLD BY PHOTO COPY SUPPLY, MAULDIN, S. C.

()

| FILE NUMBER | MORTGAGEES | GIVEN NAMES | GIVEN NAMES | GIVEN NAMES | MORTGAGORS | BOOK | PAGE | Amount | BRIEF DESCRIPTION, LOCATION, ETC. |
|----------------|--------------|-------------|-------------|-------------|--|------|------|--------|---|
| DATE OF RECORD | FAMILY NAMES | ABCDEFGH | IJKLMNO | PQRSTUVWXYZ | | | | | (Not Warranted) |
| 30307 | | | | | | | | | |
| Jan 21, 1987 | Collateral | | Investment | co. | Emma Lou Edwards, ^{etal} | 1830 | 786 | | Gen Mtg See Rem Bk 1186 p613 Mtg Assn to Amosouth Mtg Co |
| " | " | | " | | James O Plunkett, ^{etal} | 1830 | 786 | | Gen Mtg See Rem Bk 1186 p471 Mtg Assn to Amosouth Mtg Co |
| " | " | | " | | Charles W. Moyer | 1830 | 786 | | Gen Mtg See Rem Bk 1188 p161 Mtg Assn to Amosouth Mtg Co |
| " | " | | " | | W. Robert Speer, ^{etal} | 1830 | 786 | | Gen Mtg See Rem Bk 1195 p511 Mtg Assn to Amosouth Mtg Co |
| " | " | | " | | Nathaniel Tuzer, ^{etal} | 1830 | 786 | | Gen Mtg See Rem Bk 1208 p431 Mtg Assn to Amosouth Mtg Co |
| " | " | | " | | John Waymon Julian ^{etal} | 1830 | 786 | | Gen Mtg See Rem Bk 1209 p79 Mtg Assn to Amosouth Mtg Co |
| " | " | | " | | Charles Junior Shockey ^{etal} | 1830 | 786 | | Gen Mtg See Rem Bk 1211 p207 Mtg Assn to Amosouth Mtg Co |
| " | " | | " | | Raymond R Davis ^{etal} | 1830 | 786 | | Gen Mtg See Rem Bk 1210 p519 Mtg Assn to Amosouth Mtg Co |
| " | " | | " | | Eugene Garrett ^{etal} | 1830 | 786 | | Gen Mtg See Rem Bk 1211 p193 Mtg Assn to Amosouth Mtg Co |
| " | " | | " | | Larry K. Smith, ^{etal} | 1830 | 786 | | Gen Mtg See Rem Bk 1212 p667 Mtg Assn to Amosouth Mtg Co |
| " | " | | " | | Henry Dewey Sutton, ^{gr.} | 1830 | 786 | | Gen Mtg See Rem Bk 1213 p665 Mtg Assn to Amosouth Mtg Co |
| " | " | | " | | Ralph E. Smith | 1830 | 786 | | Gen Mtg See Rem Bk 1214 p81 Mtg Assn to Amosouth Mtg Co |
| " | " | | " | | Dewey W. Keith | 1830 | 786 | | Gen Mtg See Rem Bk 1214 p527 Mtg Assn to Amosouth Mtg Co |
| " | " | | " | | Helen B. Petit | 1830 | 786 | | Gen Mtg See Rem Bk 1214 p523 Mtg Assn to Amosouth Mtg Co |
| " | " | | " | | Robert Allen, ^{etal} | 1830 | 786 | | Gen Mtg See Rem Bk 1215 p573 Mtg Assn to Amosouth Mtg Co |
| " | " | | " | | Randall Howard Ballou | 1830 | 786 | | Gen Mtg See Rem Bk 1219 p493 Mtg Assn to Amosouth Mtg Co |
| " | " | | " | | Michael A. Sprouse | 1830 | 786 | | Gen Mtg See Rem Bk 1223 p311 Mtg Assn to Amosouth Mtg Co |

REVERSE or MORTGAGEE Index to Real Estate Mortgages — Greenville County, S. C.

REG. U. S. PAT OFFICE *Chester McCott* County Indexes Since 1888 An Identifying Trade Mark

 Open at Proper Tab according to First Letter or Letters of Name and refer to Buff Sub-Index sheet for page reference.

COTT FAMILY NAME INDEX No. 75 © 1949
MADE BY THE COTT INDEX COMPANY, COLUMBUS, OHIO
SOLD BY PHOTO COPY SUPPLY, MAULDIN, S. C.

| FILE NUMBER DATE OF RECORD | MORTGAGEES FAMILY NAMES | GIVEN NAMES ABCDEFGHIJ | GIVEN NAMES JKLMNOPQ | GIVEN NAMES RSTUVWXYZ | MORTGAGORS | BOOK | PAGE | Amount | BRIEF DESCRIPTION, LOCATION, ETC. (Not Warranted) |
|-------------------------------|----------------------------|---------------------------|-------------------------|--------------------------|------------------------------------|------|------|--------|--|
| 30307 Jan 21, 1987 | Collateral | | | Investment co | William D. Gregory ^{etal} | 1830 | 786 | | Gen Mtg See Rem Bk 1232 p 197 Mtg Assn to Amosouth Mtg Co |
| " | " | | " | " | Robert E. Wyman | 1830 | 786 | | Gen Mtg See Rem Bk 1233 p 589 Mtg Assn to Amosouth Mtg Co |
| " | " | | " | " | John D. James, ^{etal} | 1830 | 786 | | Gen Mtg See Rem Bk 1235 p 489 Mtg Assn to Amosouth Mtg Co |
| " | " | | " | " | Jones B. Shackston ^{etal} | 1830 | 786 | | Gen Mtg See Rem Bk 1238 p 647 Mtg Assn to Amosouth Mtg Co |
| " | " | | " | " | James W. Madison ^{etal} | 1830 | 786 | | Gen Mtg See Rem Bk 1278 p 543 Mtg Assn to Amosouth Mtg Co |
| " | " | | " | " | " | 1830 | 786 | | Re record Bk 1282 p 89 & also Bk 1287 p 484 |
| " | " | | " | " | Barry D. Elrod, ^{etal} | 1830 | 786 | | Gen mtg See Rem Bk 1281 p 105 Mtg Assn to Amosouth Mtg Co |
| " | " | | " | " | James Hardy, ^{etal} | 1830 | 786 | | Gen Mtg See Rem Bk 1283 p 331 Mtg Assn to Amosouth Mtg Co |
| " | " | | " | " | Howard Bowens | 1830 | 786 | | Gen Mtg See Rem Bk 1284 p 463 Mtg Assn to Amosouth Mtg Co |
| " | " | | " | " | Bernice W. Clark | 1830 | 786 | | Gen Mtg See Rem Bk 1285 p 472 Mtg Assn to Amosouth Mtg Co |
| " | " | | " | " | Ms Kirzie Lee Cannon | 1830 | 786 | | Gen Mtg See Rem Bk 1289 p 741 Mtg Assn to Amosouth Mtg Co |
| " | " | | " | " | William E. Manley ^{etal} | 1830 | 786 | | Gen Mtg See Rem Bk 1290 p 599 Mtg Assn to Amosouth Mtg Co |
| " | " | | " | " | Barry Eugene Pesten | 1830 | 786 | | Mtg Assn to Amosouth Mtg Co |
| " | " | | " | " | " | 1830 | 786 | | Gen Mtg See Rem Bk 1290 p 603 Re-record See Bk 1294 p 467 |
| " | " | | " | " | Harry D. Gibbs | 1830 | 786 | | Gen Mtg See Rem Bk 1290 p 781 Mtg Assn to Amosouth Mtg Co |
| " | " | | " | " | Willie B. Hurley | 1830 | 786 | | Gen Mtg See Rem Bk 1290 p 784 Mtg Assn to Amosouth Mtg Co |

REVERSE or MORTGAGEE Index to Real Estate Mortgages — Greenville County, S. C.

I

REG. U. S. PAT. OFFICE *Chas. McCott* County Indexes Since 1888 An Identifying Trade Mark

☞ Open at Proper Tab according to First Letter or Letters of Name and refer to Buff Sub-Index sheet for page reference.

COTT FAMILY NAME INDEX No. 75 © 1949
MADE BY THE COTT INDEX COMPANY, COLUMBUS, OHIO
SOLD BY PHOTO COPY SUPPLY, MAULDIN, S. C.

()

| FILE NUMBER | MORTGAGEES | GIVEN NAMES | GIVEN NAMES | GIVEN NAMES | MORTGAGORS | BOOK | PAGE | Amount | BRIEF DESCRIPTION, LOCATION, ETC. |
|-----------------------|--------------|-------------|-------------|-------------|---------------------------------|------|------|--------|--|
| DATE OF RECORD | FAMILY NAMES | ABCDEFGH | IJKLMNO | PQRSTUVWXYZ | | | | | (Not Warranted) |
| 30307 Jan 21, 1987 | Collateral | | Investment | Company | Leslie W. Hall | 1830 | 786 | | Gen Mtg. See Rem Bk 1290 p 778 Mtg. Assn to Amosouth Mtg Co |
| " | " | | " | " | Doris C. Marbert | 1830 | 786 | | Gen Mtg. See Rem Bk 1290 p 775 Mtg. Assn to Amosouth Mtg Co |
| " | " | | " | " | Jerry Don Wickline | 1830 | 786 | | Gen Mtg. See Rem Bk 1291 p 423 Mtg. Assn to Amosouth Mtg Co |
| " | " | | " | " | et al Johnny Samuel Thomason | 1830 | 786 | | Gen Mtg. See Rem Bk 1291 p 481 Mtg. Assn to Amosouth Mtg Co |
| " | " | | " | " | John Richard Parler | 1830 | 786 | | Gen Mtg. See Rem Bk 1291 p 749 Mtg. Assn to Amosouth Mtg Co |
| " | " | | " | " | L. Douglas Hinton, et al | 1830 | 786 | | Gen Mtg. See Rem Bk 1292 p 249 Mtg. Assn to Amosouth Mtg Co |
| " | " | | " | " | Willie Mayes, Jr. et al | 1830 | 786 | | Gen Mtg. See Rem Bk 1292 p 610 Mtg. Assn to Amosouth Mtg Co |
| " | " | | " | " | Jeddy L. Mashburn | 1830 | 786 | | Gen Mtg. See Rem Bk 1292 p 561 Mtg. Assn to Amosouth Mtg Co |
| " | " | | " | " | D. Kent Elkins, et al | 1830 | 786 | | Gen Mtg. See Rem Bk 1292 p 623 Mtg. Assn to Amosouth Mtg Co |
| " | " | | " | " | Bobby Lewis Jones, et al | 1830 | 786 | | Gen Mtg. See Rem Bk 1351 p 729 Mtg. Assn to Amosouth Mtg Co |
| " | " | | " | " | Oscar N. Beaty, et al | 1830 | 786 | | Gen Mtg. See Rem Bk 1351 p 902 Mtg. Assn to Amosouth Mtg Co |
| " | " | | " | " | Fred B. Cassidy, et al | 1830 | 786 | | Gen Mtg. See Rem Bk 1351 p 814 Mtg. Assn to Amosouth Mtg Co |
| " | " | | " | " | Tommy L. Lindsey, et al | 1830 | 786 | | Gen Mtg. See Rem Bk 1351 p 807 Mtg. Assn to Amosouth Mtg Co |
| " | " | | " | " | et al Richard Leroy Hove | 1830 | 786 | | Gen Mtg. See Rem Bk 1351 p 916 Mtg. Assn to Amosouth Mtg Co |
| " | " | | " | " | et al Fred Duwayne Clayton | 1830 | 786 | | Gen Mtg. See Rem Bk 1352 p 512 Mtg. Assn to Amosouth Mtg Co |
| " | " | | " | " | Herbert Gray, Jr. | 1830 | 786 | | Gen Mtg. See Rem Bk 1352 p 777 Mtg. Assn to Amosouth Mtg Co |

REVERSE or MORTGAGEE Index to Real Estate Mortgages — Greenville County, S. C.

REG. U. S. PAT. OFFICE *Chester McCorkle* County Indexes Since 1888 An Identifying Trade Mark


 Open at Proper Tab according to First Letter or Letters of Name and refer to Buff Sub-Index sheet for page reference.

COTT FAMILY NAME INDEX No. 75 © 1949
MADE BY THE COTT INDEX COMPANY, COLUMBUS, OHIO
SOLD BY PHOTO COPY SUPPLY, MAULDIN, S. C.

| FILE NUMBER DATE OF RECORD | MORTGAGEES FAMILY NAMES | GIVEN NAMES ABCDEFGH | GIVEN NAMES IJKLMNO | GIVEN NAMES PQRSTUVWXYZ | MORTGAGORS | BOOK | PAGE | Amount | BRIEF DESCRIPTION, LOCATION, ETC. (Not Warranted) |
|-------------------------------|----------------------------|-------------------------|------------------------|----------------------------|----------------------------|------|------|--------|--|
| 30307 Jan 21, 1987 | Collateral | | Investment | Company | Nannie S. Syles | 1830 | 786 | | Gen Mtg See Rem Bk 1353 p 202 Mtg Assn to Amosouth Mtg Co |
| " | " | | " | " | Charles D. James | 1830 | 786 | | Gen Mtg See Rem Bk 1353 p 742 Mtg Assn to Amosouth Mtg Co |
| " | " | | " | " | Frank K. Holman, etal | 1830 | 786 | | Gen Mtg See Rem Bk 1353 p 763 Mtg Assn to Amosouth Mtg Co |
| " | " | | " | " | W. P. Holbrooks, etal | 1830 | 786 | | Gen Mtg See Rem Bk 1353 p 330 Mtg Assn to Amosouth Mtg Co |
| " | " | | " | " | Rembert J. Moss etal | 1830 | 786 | | Gen Mtg See Rem Bk 1354 p 69 Mtg Assn to Amosouth Mtg Co |
| " | " | | " | " | James Harry West, Jr. etal | 1830 | 786 | | Gen Mtg See Rem Bk 1354 p 131 Mtg Assn to Amosouth Mtg Co |
| " | " | | " | " | Bruce J. Mizell etal | 1830 | 786 | | Gen Mtg See Rem Bk 1354 p 135 Mtg Assn to Amosouth Mtg Co |
| " | " | | " | " | Clinton Darius etal | 1830 | 786 | | Gen Mtg See Rem Bk 1353 p 989 Mtg Assn to Amosouth Mtg Co |
| " | " | | " | " | John H. Mangle | 1830 | 786 | | Gen Mtg See Rem Bk 1354 p 777 Mtg Assn to Amosouth Mtg Co |
| " | " | | " | " | Robert L. Pitto, etal | 1830 | 786 | | Gen Mtg See Rem Bk 1355 p 1 Mtg Assn to Amosouth Mtg Co |
| " | " | | " | " | Acle B. Anderson etal | 1830 | 786 | | Gen Mtg See Rem Bk 1355 p 105 Mtg Assn to Amosouth Mtg Co |
| " | " | | " | " | Barbara Jean Anderson etal | 1830 | 786 | | Gen Mtg See Rem Bk 1355 p 297 Mtg Assn to Amosouth Mtg Co |
| " | " | | " | " | Reroy Smith etal | 1830 | 786 | | Gen Mtg See Rem Bk 1355 p 49 Mtg Assn to Amosouth Mtg Co |
| " | " | | " | " | Richard E. Godfrey etal | 1830 | 786 | | Gen Mtg See Rem Bk 1355 p 398 Mtg Assn to Amosouth Mtg Co |
| " | " | | " | " | Ronald Edward Franke etal | 1830 | 786 | | Gen Mtg See Rem Bk 1355 p 183 Mtg Assn to Amosouth Mtg Co |
| " | " | | " | " | Lloyd R. Wanzler, Jr etal | 1830 | 786 | | Gen Mtg See Rem Bk 1355 p 535 Mtg Assn to Amosouth Mtg Co |

REVERSE or MORTGAGEE Index to Real Estate Mortgages — Greenville County, S. C.

REG. U. S. PAT. OFFICE *Chas. McCott* County Indexes Since 1888
An Identifying Trade Mark

 Open at Proper Tab according to First Letter or Letters of Name and refer to Buff Sub-Index sheet for page reference.


COTT FAMILY NAME INDEX No. 75 © 1949
MADE BY THE COTT INDEX COMPANY, COLUMBUS, OHIO
SOLD BY PHOTO COPY SUPPLY, MAULDIN, S. C.

()

| FILE NUMBER DATE OF RECORD | MORTGAGEES FAMILY NAMES | GIVEN NAMES ABCDEFGH | GIVEN NAMES IJKLMNO | GIVEN NAMES PQRSTUVWXYZ | MORTGAGORS | BOOK | PAGE | Amount | BRIEF DESCRIPTION, LOCATION, ETC. (Not Warranted) |
|-------------------------------|----------------------------|-------------------------|------------------------|----------------------------|--|------|------|--------|--|
| 30307 Jan 21, 1987 | Collateral | | Investment | Company | Clarence G. Lee <i>jr., etal</i> | 1830 | 786 | | Gen Mtg. See Rem Bk 1355 p397 Mtg. Assn to Amosouth Mtg Co |
| " | " | | " | " | Thomas C. Hawthorne | 1830 | 786 | | Gen Mtg. See Rem Bk 1356 p176 Mtg. Assn to Amosouth Mtg Co |
| " | " | | " | " | Ronald S. Prease, etal | 1830 | 786 | | Gen Mtg. See Rem Bk 1356 p106 Mtg. Assn to Amosouth Mtg Co |
| " | " | | " | " | Curtis Srby, etal | 1830 | 786 | | Gen Mtg. See Rem Bk 1356 p261 Mtg. Assn to Amosouth Mtg Co |
| " | " | | " | " | Peggy S. Suratt | 1830 | 786 | | Gen Mtg. See Rem Bk 1355 p989 Mtg. Assn to Amosouth Mtg Co |
| " | " | | " | " | Dale G. Harris, etal | 1830 | 786 | | Gen Mtg. See Rem Bk 1356 p94 Mtg. Assn to Amosouth Mtg Co |
| " | " | | " | " | Otis Delee Moore, etal | 1830 | 786 | | Gen Mtg. See Rem Bk 1356 p377 Mtg. Assn to Amosouth Mtg Co |
| " | " | | " | " | Billy Theodore Feather- <i>wood</i> | 1830 | 786 | | Gen Mtg. See Rem Bk 1356 p214 Mtg. Assn to Amosouth Mtg Co |
| " | " | | " | " | James M. Dunn | 1830 | 786 | | Gen Mtg. See Rem Bk 1356 p330 Mtg. Assn to Amosouth Mtg Co |
| " | " | | " | " | Sylvia B. Robinson | 1830 | 786 | | Gen Mtg. See Rem Bk 1356 p616 Mtg. Assn to Amosouth Mtg Co |
| " | " | | " | " | Thomas J. Kindman etal | 1830 | 786 | | Gen Mtg. See Rem Bk 1357 p293 Mtg. Assn to Amosouth Mtg Co |
| " | " | | " | " | John R. Grant, etal | 1830 | 786 | | Gen Mtg. See Rem Bk 1357 p 230 Mtg. Assn to Amosouth Mtg Co |
| " | " | | " | " | Johnny Mae Sayles, etal | 1830 | 786 | | Gen Mtg. See Rem Bk 1357 p202 Mtg. Assn to Amosouth Mtg Co |
| " | " | | " | " | C. Wayne Bowen, etal | 1830 | 786 | | Gen Mtg. See Rem Bk 1357 p511 Mtg. Assn to Amosouth Mtg Co |
| " | " | | " | " | O. Franklin Kirkman etal | 1830 | 786 | | Gen Mtg. See Rem Bk 1357 p545 Mtg. Assn to Amosouth Mtg Co |
| " | " | | " | " | Billie Jean Mc Maha | 1830 | 786 | | Gen Mtg. See Rem Bk 1357 p645 Mtg. Assn to Amosouth Mtg Co |

REVERSE or MORTGAGEE Index to Real Estate Mortgages — Greenville County, S. C.

REG. U. S. PAT. OFFICE *Chester McCorkle* County Indexes Since 1888 An Identifying Trade Mark

 Open at Proper Tab according to First Letter or Letters of Name and refer to Buff Sub-Index sheet for page reference.

COTT FAMILY NAME INDEX No. 75 © 1949
MADE BY THE COTT INDEX COMPANY, COLUMBUS, OHIO
SOLD BY PHOTO COPY SUPPLY, MAULDIN, S. C.

| FILE NUMBER DATE OF RECORD | MORTGAGEES FAMILY NAMES | GIVEN NAMES ABCDEFGH | GIVEN NAMES IJKLMNO | GIVEN NAMES PQRSTUVWXYZ | MORTGAGORS | BOOK | PAGE | Amount | BRIEF DESCRIPTION, LOCATION, ETC. (Not Warranted) |
|-------------------------------|----------------------------|-------------------------|------------------------|----------------------------|------------------------------------|------|------|--------|---|
| 30307 Jan 21, 1987 | Collateral | | Investment | Company | Barney Freeman, etal | 1830 | 786 | | Gen Mtg See Rem Bk 1357 p 921 Mtg Assn to AmSouth Mtg Co |
| " | " | | " | " | Barbara J. Wadham | 1830 | 786 | | Gen Mtg See Rem Bk 1357 p 935 Mtg Assn to AmSouth Mtg Co |
| " | " | | " | " | Claude Jones | 1830 | 786 | | Gen Mtg See Rem Bk 1358 p 121 Mtg Assn to AmSouth Mtg Co |
| " | " | | " | " | Lawrence R. Cash, etal | 1830 | 786 | | Gen Mtg See Rem Bk 1358 p 186 Mtg Assn to AmSouth Mtg Co |
| " | " | | " | " | Rachel E. Banks, etal | 1830 | 786 | | Gen Mtg See Rem Bk 1359 p 45 Mtg Assn to AmSouth Mtg Co |
| " | " | | " | " | Alaska M ^c Dowell, etal | 1830 | 786 | | Gen Mtg See Rem Bk 1359 p 46 Mtg Assn to AmSouth Mtg Co |
| " | " | | " | " | Otis Smith, etal | 1830 | 786 | | Gen Mtg See Rem Bk 1359 p 355 Mtg Assn to AmSouth Mtg Co |
| " | " | | " | " | fr., etal | | | | Gen Mtg See Rem Bk 1359 p 720 Mtg Assn to AmSouth Mtg Co |
| " | " | | " | " | Henry Carl Abercrombie, | 1830 | 786 | | Gen Mtg See Rem Bk 1359 p 657 Mtg Assn to AmSouth Mtg Co |
| " | " | | " | " | Catherine Bacha Hoblick | 1830 | 786 | | Gen Mtg See Rem Bk 1359 p 278 Mtg Assn to AmSouth Mtg Co |
| " | " | | " | " | Harold Ray Lytle, etal | 1830 | 786 | | Gen Mtg See Rem Bk 1360 p 170 Mtg Assn to AmSouth Mtg Co |
| " | " | | " | " | Calvin E. Hakey, etal | 1830 | 786 | | Gen Mtg See Rem Bk 1360 p 147 Mtg Assn to AmSouth Mtg Co |
| " | " | | " | " | Gene C. Corn | 1830 | 786 | | Gen Mtg See Rem Bk 1360 p 134 Mtg Assn to AmSouth Mtg Co |
| " | " | | " | " | Annie Lou Moore etal | 1830 | 786 | | Gen Mtg See Rem Bk 1360 p 876 Mtg Assn to AmSouth Mtg Co |
| " | " | | " | " | Lawrence R. Haulter | 1830 | 786 | | Gen Mtg See Rem Bk 1360 p 988 Mtg Assn to AmSouth Mtg Co |
| " | " | | " | " | Arthur D. Bayne, etal etal | 1830 | 786 | | Gen Mtg See Rem Bk 1361 p 231 Mtg Assn to AmSouth Mtg Co |
| " | " | | " | " | William Alton Watson | 1830 | 786 | | |

REVERSE or MORTGAGEE Index to Real Estate Mortgages — Greenville County, S. C.

REG. U. S. PAT. OFFICE *Cott* County Indexes Since 1888 An Identifying Trade Mark

Open at Proper Tab according to First Letter or Letters of Name and refer to Buff Sub-Index sheet for page reference.

COTT FAMILY NAME INDEX No. 75 © 1949
MADE BY THE COTT INDEX COMPANY, COLUMBUS, OHIO
SOLD BY PHOTO COPY SUPPLY, MAULDIN, S. C.

()

| FILE NUMBER | MORTGAGEES | GIVEN NAMES | GIVEN NAMES | GIVEN NAMES | MORTGAGORS | BOOK | PAGE | Amount | BRIEF DESCRIPTION, LOCATION, ETC. |
|----------------|--------------|-------------|-------------|-------------|------------------------------|------|------|--------|--|
| DATE OF RECORD | FAMILY NAMES | ABCDEFGH | IJKLMNO | PQRSTUVWXYZ | | | | | (Not Warranted) |
| 30307 | | | | | | | | | |
| Jan 21, 1987 | Collateral | | Investment | Company | Homer Pleze Garland | 1830 | 786 | | Gen Mtg. See Rem Bk 1361 p 384 Mtg Assn to AmSouth Mtg Co |
| " | " | | " | " | Robert J. Roseberry, etal | 1830 | 786 | | Gen Mtg. See Rem Bk 1361 p 133 Mtg Assn to AmSouth Mtg Co |
| " | " | | " | " | James Allen Stone, etal | 1830 | 786 | | Gen Mtg. See Rem Bk 1361 p 511 Mtg Assn to AmSouth Mtg Co |
| " | " | | " | " | William H. Koon | 1830 | 786 | | Gen Mtg. See Rem Bk 1361 p 494 Mtg Assn to AmSouth Mtg Co |
| " | " | | " | " | Andrew Abercrombie etal | 1830 | 786 | | Gen Mtg. See Rem Bk 1382 p 337 Mtg Assn to AmSouth Mtg Co |
| " | " | | " | " | Ben O. Drummond, etal | 1830 | 786 | | Gen Mtg. See Rem Bk 1382 p 232 Mtg Assn to AmSouth Mtg Co |
| " | " | | " | " | Betty J. Alexander, etal | 1830 | 786 | | Gen Mtg. See Rem Bk 1382 p 191 Mtg Assn to AmSouth Mtg Co |
| " | " | | " | " | John Frank Dandy, etal | 1830 | 786 | | Gen Mtg. See Rem Bk 1382 p 305 Mtg Assn to AmSouth Mtg Co |
| " | " | | " | " | Larry D. James, etal | 1830 | 786 | | Gen Mtg. See Rem Bk 1382 p 737 Mtg Assn to AmSouth Mtg Co |
| " | " | | " | " | Walter P. McDaniel, etal | 1830 | 786 | | Gen Mtg. See Rem Bk 1382 p 607 Mtg Assn to AmSouth Mtg Co |
| " | " | | " | " | Robert E. Salenval, etal | 1830 | 786 | | Gen Mtg. See Rem Bk 1382 p 761 Mtg Assn to AmSouth Mtg Co |
| " | " | | " | " | James Craig Boyd | 1830 | 786 | | Gen Mtg. See Rem Bk 1382 p 787 Mtg Assn to AmSouth Mtg Co |
| " | " | | " | " | Shelby Jean Greer | 1830 | 786 | | Gen Mtg. See Rem Bk 1382 p 798 Mtg Assn to AmSouth Mtg Co |
| " | " | | " | " | Woodrow J Copeland, etal | 1830 | 786 | | Gen Mtg. See Rem Bk 1383 p 168 Mtg Assn to AmSouth Mtg Co |
| " | " | | " | " | Lula Belle Mitchell Drummond | 1830 | 786 | | Gen Mtg. See Rem Bk 1383 p 122 Mtg Assn to AmSouth Mtg Co |
| " | " | | " | " | " | 1830 | 786 | | Also Rerecord Bk 1389 p 793 ← |

REVERSE or MORTGAGEE Index to Real Estate Mortgages — Greenville County, S. C.

REG. U. S. PAT. OFFICE *Chester McCott* County Indexes Since 1888 An Identifying Trade Mark

 Open at Proper Tab according to First Letter or Letters of Name and refer to Buff Sub-Index sheet for page reference.

COTT FAMILY NAME INDEX No. 75 © 1949
MADE BY THE COTT INDEX COMPANY, COLUMBUS, OHIO
SOLD BY PHOTO COPY SUPPLY, MAULDIN, S. C.

| FILE NUMBER DATE OF RECORD | MORTGAGEES FAMILY NAMES | GIVEN NAMES ABCDEFGHIJ | GIVEN NAMES JKLMNOPQ | GIVEN NAMES RSTUVWXYZ | MORTGAGORS | BOOK | PAGE | Amount | BRIEF DESCRIPTION, LOCATION, ETC. (Not Warranted) |
|-------------------------------|----------------------------|---------------------------|-------------------------|--------------------------|--------------------------------|------|------|--------|--|
| 30307 Jan 21, 1987 | Collateral | | Investment | Company | John L. Dunlap, etal | 1830 | 786 | | Gen Mtg See Rem Bk 1383 p 227 Mtg Assn to AmSouth Mtg Co |
| " | " | | " | " | etal Aaron Benton Hammons | 1830 | 786 | | Gen Mtg See Rem Bk 1383 p 345 Mtg Assn to AmSouth Mtg Co |
| " | " | | " | " | Newt Doggie, Jr. etal | 1830 | 786 | | Gen Mtg See Rem Bk 1383 p 397 Mtg Assn to AmSouth Mtg Co |
| " | " | | " | " | etal Joseph A. Pichierre | 1830 | 786 | | Gen Mtg See Rem Bk 1383 p 495 Mtg Assn to AmSouth Mtg Co |
| " | " | | " | " | etal Kenneth Wayne Williams | 1830 | 786 | | Gen Mtg See Rem Bk 1383 p 459 Mtg Assn to AmSouth Mtg Co |
| " | " | | " | " | Milner Grady Ward | 1830 | 786 | | Mtg Assn to AmSouth Mtg Co |
| " | " | | " | " | " | 1830 | 786 | | Gen Mtg See Rem Bk 1383 p 449 Re-record See Bk 1385 p 615 |
| " | " | | " | " | Curry K. Hagedorn, etal | 1830 | 786 | | Gen Mtg See Rem Bk 1383 p 749 Mtg Assn to AmSouth Mtg Co |
| " | " | | " | " | Thomas A. Cobb, etal | 1830 | 786 | | Gen Mtg See Rem Bk 1383 p 353 Mtg Assn to AmSouth Mtg Co |
| " | " | | " | " | Virgil J. Werts, etal | 1830 | 786 | | Gen Mtg See Rem Bk 1383 p 789 Mtg Assn to AmSouth Mtg Co |
| " | " | | " | " | etal Donnie Ray Turner, | 1830 | 786 | | Gen Mtg See Rem Bk 1383 p 753 Mtg Assn to AmSouth Mtg Co |
| " | " | | " | " | etal Randall W. Johnson, | 1830 | 786 | | Gen Mtg See Rem Bk 1383 p 817 Mtg Assn to AmSouth Mtg Co |
| " | " | | " | " | etal William P. Weathers, | 1830 | 786 | | Gen Mtg See Rem Bk 1383 p 780 Mtg Assn to AmSouth Mtg Co |
| " | " | | " | " | Janice B. Murray | 1830 | 786 | | Gen Mtg See Rem Bk 1384 p 250 Mtg Assn to AmSouth Mtg Co |
| " | " | | " | " | etal Richard Arlen Gessett, | 1830 | 786 | | Gen Mtg See Rem Bk 1384 p 242 Mtg Assn to AmSouth Mtg Co |
| " | " | | " | " | Bobby Joe Johnson, etal | 1830 | 786 | | Gen Mtg See Rem Bk 1384 p 101 Mtg Assn to AmSouth Mtg Co |

REVERSE or MORTGAGEE Index to Real Estate Mortgages — Greenville County, S. C.

REG. U. S. PAT. OFFICE *Chas McCott* County Indexes Since 1888 An Identifying Trade Mark

Open at Proper Tab according to First Letter or Letters of Name and refer to Buff Sub-Index sheet for page reference.

COTT FAMILY NAME INDEX No. 75 © 1949
MADE BY THE COTT INDEX COMPANY, COLUMBUS, OHIO
SOLD BY PHOTO COPY SUPPLY, MAULDIN, S. C.


()

| FILE NUMBER | MORTGAGEES | GIVEN NAMES | GIVEN NAMES | GIVEN NAMES | MORTGAGORS | BOOK | PAGE | Amount | BRIEF DESCRIPTION, LOCATION, ETC. |
|-----------------------|--------------|-------------|-------------|-------------|----------------------------------|------|------|--------|--|
| DATE OF RECORD | FAMILY NAMES | ABCDEFGH | IJKLMNO | PQRSTUVWXYZ | | | | | (Not Warranted) |
| 30307 Jan 21, 1987 | Collateral | | Investment | Company | etal Gordon Richard Mallamere | 1830 | 786 | | Gen Mtg See Rem Bk 1384 p 116 Mtg Assn to Annsouth Mtg Co |
| " | " | | " | " | etal Rennie James Hensley, | 1830 | 786 | | Gen Mtg See Rem Bk 1384 p 274 Mtg Assn to Annsouth Mtg Co |
| " | " | | " | " | etal Marcus A. Morell, | 1830 | 786 | | Gen Mtg See Rem Bk 1384 p 714 Mtg Assn to Annsouth Mtg Co |
| " | " | | " | " | etal Dennis C. Zeiger | 1830 | 786 | | Gen Mtg See Rem Bk 1384 p 796 Mtg Assn to Annsouth Mtg Co |
| " | " | | " | " | etal John Gregory Lewis, | 1830 | 786 | | Gen Mtg See Rem Bk 1384 p 745 Mtg Assn to Annsouth Mtg Co |
| " | " | | " | " | etal Mary Alice Duckett | 1830 | 786 | | Gen Mtg See Rem Bk 1384 p 883 Mtg Assn to Annsouth Mtg Co |
| " | " | | " | " | etal Mason Junior Campbell | 1830 | 786 | | Mtg Assn to Annsouth Mtg Co |
| " | " | | " | " | " | 1830 | 786 | | Gen Mtg See Rem Bk 1384 p 787 Re-record Bk 1385 p 982 |
| " | " | | " | " | Vernon Cleveland Rossvelt | 1830 | 786 | | Gen Mtg See Rem Bk 1384 p 827 Mtg Assn to Annsouth Mtg Co |
| " | " | | " | " | etal Martha Ellis | 1830 | 786 | | Gen Mtg See Rem Bk 1385 p 30 Mtg Assn to Annsouth Mtg Co |
| " | " | | " | " | etal James E. Gantt, | 1830 | 786 | | Gen Mtg See Rem Bk 1385 p 41 Mtg Assn to Annsouth Mtg Co |
| " | " | | " | " | etal Norris Eddie Richards | 1830 | 786 | | Gen Mtg See Rem Bk 1385 p 48 Mtg Assn to Annsouth Mtg Co |
| " | " | | " | " | etal Gloyd L. Burnett, | 1830 | 786 | | Gen Mtg See Rem Bk 1385 p 185 Mtg Assn to Annsouth Mtg Co |
| " | " | | " | " | etal Darrel Glen Reynolds, Jr | 1830 | 786 | | Gen Mtg See Rem Bk 1385 p 355 Mtg Assn to Annsouth Mtg Co |
| " | " | | " | " | etal Thomas A. Lee, Jr., | 1830 | 786 | | Gen Mtg See Rem Bk 1386 p 866 Mtg Assn to Annsouth Mtg Co |
| " | " | | " | " | etal Mary Ann G. Dadd | 1830 | 786 | | Gen Mtg See Rem Bk 1385 p 960 Mtg Assn to Annsouth Mtg Co |

REVERSE or MORTGAGEE Index to Real Estate Mortgages — Greenville County, S. C.

()

REG. U. S. PAT. OFFICE *Cott* County Indexes Since 1888 An Identifying Trade Mark

 Open at Proper Tab according to First Letter or Letters of Name and refer to Buff Sub-Index sheet for page reference.

COTT FAMILY NAME INDEX No. 75 © 1949
MADE BY THE COTT INDEX COMPANY, COLUMBUS, OHIO
SOLD BY PHOTO COPY SUPPLY, MAULDIN, S. C.

| FILE NUMBER DATE OF RECORD | MORTGAGEES FAMILY NAMES | GIVEN NAMES ABCDEFGHIJ | GIVEN NAMES JKLMNOPQ | GIVEN NAMES RSTUVWXYZ | MORTGAGORS | BOOK | PAGE | Amount | BRIEF DESCRIPTION, LOCATION, ETC. (Not Warranted) |
|-------------------------------|----------------------------|---------------------------|-------------------------|--------------------------|-------------------------------------|------|------|--------|--|
| 30307 Jan 21, 1987 | Collateral | | Investment | Company | James Roy Mensan, etal | 1830 | 786 | | Gen mtg See Rem Bk 1385 p 681 mtg Assn to Amssouth Mtg Co |
| " | " | | " | " | John Wendell Crubbs, Jr etal | 1830 | 786 | | Gen Mtg See Rem Bk 1386 p 5 mtg Assn to Amssouth Mtg Co |
| " | " | | " | " | Charles L. Livingood etal | 1830 | 786 | | Gen Mtg See Rem Bk 1385 p 944 mtg Assn to Amssouth Mtg Co |
| " | " | | " | " | William O. Brooks | 1830 | 786 | | Gen Mtg See Rem Bk 1385 p 535 mtg Assn to Amssouth Mtg Co |
| " | " | | " | " | Raymond Dale Brackett | 1830 | 786 | | Gen Mtg See Rem Bk 1385 p 681 mtg Assn to Amssouth Mtg Co |
| " | " | | " | " | Lloyd Wylie Jones, etal | 1830 | 786 | | Gen Mtg See Rem Bk 1386 p 38 mtg Assn to Amssouth Mtg Co |
| " | " | | " | " | Boye Bowers, etal | 1830 | 786 | | Gen Mtg See Rem Bk 1386 p 295 mtg Assn to Amssouth Mtg Co |
| " | " | | " | " | Susan M. Anderson | 1830 | 786 | | Gen Mtg See Rem Bk 1385 p 978 mtg Assn to Amssouth Mtg Co |
| " | " | | " | " | Thomas M. Robinson, etal | 1830 | 786 | | Gen Mtg See Rem Bk 1386 p 312 mtg Assn to Amssouth Mtg Co |
| " | " | | " | " | Stanley Howard Baker, etal | 1830 | 786 | | Gen Mtg See Rem Bk 1386 p 744 mtg Assn to Amssouth Mtg Co |
| " | " | | " | " | Darrell Gene Vale, etal | 1830 | 786 | | Gen Mtg See Rem Bk 1386 p 278 mtg Assn to Amssouth Mtg Co |
| " | " | | " | " | Walter Everette Moore, III, etal | 1830 | 786 | | Gen Mtg See Rem Bk 1386 p 593 mtg Assn to Amssouth Mtg Co |
| " | " | | " | " | Robert A. Atkins, Jr etal | 1830 | 786 | | Gen Mtg See Rem Bk 1407 p 807 mtg Assn to Amssouth Mtg Co |
| " | " | | " | " | Paul S. Greer, etal | 1830 | 786 | | Gen Mtg See Rem Bk 1407 p 936 mtg Assn to Amssouth Mtg Co |
| " | " | | " | " | Gerzie S. Knox | 1830 | 786 | | Gen Mtg See Rem Bk 1408 p 48 mtg Assn to Amssouth Mtg Co |
| " | " | | " | " | Carl V. Scaramelli, etal | 1830 | 786 | | Gen Mtg See Rem Bk 1408 p 25 mtg Assn to Amssouth Mtg Co |

REVERSE or MORTGAGEE Index to Real Estate Mortgages — Greenville County, S. C.

REG. U. S. PAT. OFFICE *Chas McCott* County Indexes Since 1888 An Identifying Trade Mark

☞ Open at Proper Tab according to First Letter or Letters of Name and refer to Buff Sub-Index sheet for page reference.

COTT FAMILY NAME INDEX No. 75 © 1949
MADE BY THE COTT INDEX COMPANY, COLUMBUS, OHIO
SOLD BY PHOTO COPY SUPPLY, MAULDIN, S. C.

()

| FILE NUMBER | MORTGAGES | GIVEN NAMES | GIVEN NAMES | GIVEN NAMES | MORTGAGORS | BOOK | PAGE | Amount | BRIEF DESCRIPTION, LOCATION, ETC. |
|----------------|--------------|-------------|-------------|-------------|---------------------------|------|------|--------|--|
| DATE OF RECORD | FAMILY NAMES | ABCDEFGH | IJKLMNO | PQRSTUVWXYZ | | | | | (Not Warranted) |
| 30307 | | | | | | | | | |
| Jan 21, 1987 | Collateral | | Investment | Company | Thomas O. Dilworth, etal | 1830 | 786 | | Gen mtg See Rem Bk 1408 p 209 Mtg Assn to AmSouth Mtg Co |
| " | " | | " | " | Wayne B. Campbell, etal | 1830 | 786 | | Gen mtg See Rem Bk 1408 p 485 Mtg Assn to AmSouth Mtg Co |
| " | " | | " | " | Edwin E. Long, etal | 1830 | 786 | | Gen mtg See Rem Bk 1408 p 593 Mtg Assn to AmSouth Mtg Co |
| " | " | | " | " | Thomas O'Daniel, etal | 1830 | 786 | | Gen mtg See Rem Bk 1408 p 764 Mtg Assn to AmSouth Mtg Co |
| " | " | | " | " | Larry G. Conley, etal | 1830 | 786 | | Gen mtg See Rem Bk 1408 p 777 Mtg Assn to AmSouth Mtg Co |
| " | " | | " | " | Dony Lee Holcombe, etal | 1830 | 786 | | Gen mtg See Rem Bk 1408 p 659 Mtg Assn to AmSouth Mtg Co |
| " | " | | " | " | William N. Orsak, etal | 1830 | 786 | | Gen mtg See Rem Bk 1409 p 10 Mtg Assn to AmSouth Mtg Co |
| " | " | | " | " | Howard Lee Ware, Jr etal | 1830 | 786 | | Gen mtg See Rem Bk 1409 p 35 Mtg Assn to AmSouth Mtg Co |
| " | " | | " | " | Hubert Glenn Carter, etal | 1830 | 786 | | Gen mtg See Rem Bk 1409 p 42 Mtg Assn to AmSouth Mtg Co |
| " | " | | " | " | Joseph E. Black, etal | 1830 | 786 | | Gen mtg See Rem Bk 1408 p 519 Mtg Assn to AmSouth Mtg Co |
| " | " | | " | " | Lewis J. Ballew, etal | 1830 | 786 | | Gen mtg See Rem Bk 1409 p 156 Mtg Assn to AmSouth Mtg Co |
| " | " | | " | " | Kent Rantaff, etal | 1830 | 786 | | Gen mtg See Rem Bk 1408 p 674 Mtg Assn to AmSouth Mtg Co |
| " | " | | " | " | Herman Jasper Brown | 1830 | 786 | | Gen mtg See Rem Bk 1409 p 407 Mtg Assn to AmSouth Mtg Co |
| " | " | | " | " | J. B. Harris, etal | 1830 | 786 | | Gen mtg See Rem Bk 1409 p 440 Mtg Assn to AmSouth Mtg Co |
| " | " | | " | " | Doris W. Simpson | 1830 | 786 | | Mtg Assn to AmSouth Mtg Co |
| " | " | | " | " | " | 1830 | 786 | | Gen mtg See Rem Bk 1409 p 494 Re-record See Bk 1412 p 510 |

REVERSE or MORTGAGEE Index to Real Estate Mortgages — Greenville County, S. C.

REG. U. S. PAT. OFFICE *Cott* County Indexes Since 1888 An Identifying Trade Mark


 Open at Proper Tab according to First Letter or Letters of Name and refer to Buff Sub-Index sheet for page reference.

COTT FAMILY NAME INDEX No. 75 © 1949
MADE BY THE COTT INDEX COMPANY, COLUMBUS, OHIO
SOLD BY PHOTO COPY SUPPLY, MAULDIN, S. C.

| FILE NUMBER DATE OF RECORD | MORTGAGEES FAMILY NAMES | GIVEN NAMES ABCDEFGH | GIVEN NAMES IJKLMNOP | GIVEN NAMES QRSTUVWXYZ | MORTGAGORS | BOOK | PAGE | Amount | BRIEF DESCRIPTION, LOCATION, ETC. (Not Warranted) |
|-------------------------------|----------------------------|-------------------------|-------------------------|---------------------------|----------------------------|------|------|--------|--|
| 30301 Jan 21, 1987 | Collateral | | Investment | Company | James E. Bragg, etal | 1830 | 786 | | Gen Mtg See Rem Bk 1409 p170 Mtg Assn to Annsouth Mtg Co |
| " | " | | " | " | Wynfred V. Robinsons, Jr. | 1830 | 786 | | Gen Mtg See Rem Bk 1409 p 364 Mtg Assn to Annsouth Mtg Co |
| " | " | | " | " | Grover C. Medlock, etal | 1830 | 786 | | Gen Mtg See Rem Bk 1409 p 571 Mtg Assn to Annsouth Mtg Co |
| " | " | | " | " | Henry Leroy Smith | 1830 | 786 | | Gen Mtg See Rem Bk 1410 p 61 Mtg Assn to Annsouth Mtg Co |
| " | " | | " | " | Michael Bret Bishop | 1830 | 786 | | Gen Mtg See Rem Bk 1409 p 961 Mtg Assn to Annsouth Mtg Co |
| " | " | | " | " | Herbert J. Casen, Jr, etal | 1830 | 786 | | Gen Mtg See Rem Bk 1410 p 194 Mtg Assn to Annsouth Mtg Co |
| " | " | | " | " | Charles Ramsley, Jr. | 1830 | 786 | | Gen Mtg See Rem Bk 1410 p 376 Mtg Assn to Annsouth Mtg Co |
| " | " | | " | " | Karl N. Caldwell, etal | 1830 | 786 | | Gen Mtg See Rem Bk 1410 p 201 Mtg Assn to Annsouth Mtg Co |
| " | " | | " | " | Robert Wayne Hampton | 1830 | 786 | | Gen Mtg See Rem Bk 1410 p 224 Mtg Assn to Annsouth Mtg Co |
| " | " | | " | " | James E. Gillespie, etal | 1830 | 786 | | Gen Mtg See Rem Bk 1411 p 301 Mtg Assn to Annsouth Mtg Co |
| " | " | | " | " | Abdul Hafeez El-Amin | 1830 | 786 | | Gen Mtg See Rem Bk 1411 p 215 Mtg Assn to Annsouth Mtg Co |
| " | " | | " | " | Lawrence William Orr | 1830 | 786 | | Gen Mtg See Rem Bk 1411 p 336 Mtg Assn to Annsouth Mtg Co |
| " | " | | " | " | Stanley Thomas Rainey | 1830 | 786 | | Gen Mtg See Rem Bk 1411 p 309 Mtg Assn to Annsouth Mtg Co |
| " | " | | " | " | Malcolm Glover | 1830 | 786 | | Gen Mtg See Rem Bk 1409 p 286 Mtg Assn to Annsouth Mtg Co |
| " | " | | " | " | James B. Lawrence, etal | 1830 | 786 | | Gen Mtg See Rem Bk 1411 p 194 Mtg Assn to Annsouth Mtg Co |
| " | " | | " | " | Donald Cheris Gaines | 1830 | 786 | | Gen Mtg See Rem Bk 1411 p 496 Mtg Assn to Annsouth Mtg Co |

REVERSE or MORTGAGEE Index to Real Estate Mortgages — Greenville County, S. C.

REG. U. S. PAT. OFFICE *Chas McCott* County Indexes Since 1888 An Identifying Trade Mark

 Open at Proper Tab according to First Letter or Letters of Name and refer to Buff Sub-Index sheet for page reference.


COTT FAMILY NAME INDEX No. 75 © 1949
MADE BY THE COTT INDEX COMPANY, COLUMBUS, OHIO
SOLD BY PHOTO COPY SUPPLY, MAULDIN, S. C.

()

| FILE NUMBER DATE OF RECORD | MORTGAGEES FAMILY NAMES | GIVEN NAMES ABCDEFGH | GIVEN NAMES IJKLMNO | GIVEN NAMES PQRSTUVWXYZ | MORTGAGORS | BOOK | PAGE | Amount | BRIEF DESCRIPTION, LOCATION, ETC. (Not Warranted) |
|-------------------------------|----------------------------|-------------------------|------------------------|----------------------------|-----------------------------|------|------|--------|--|
| | | | | | | | | | |
| 30307 Jan 21, 1987 | Collateral | | | Investment Company | Bobby Joe Cobb, etal | 1830 | 786 | | Gen Mtg See Rem Bk 1411 p426 Mtg Acorn to Amosouth Mtg Co |
| " | " | | " | " | Franklin R. Smith, etal | 1830 | 786 | | Gen Mtg See Rem Bk 1411 p882 Mtg Acorn to Amosouth Mtg Co |
| " | " | | " | " | Walter Jerry Garrett, etal | 1830 | 786 | | Gen Mtg See Rem Bk 1411 p759 Mtg Acorn to Amosouth Mtg Co |
| " | " | | " | " | Robert Lee Stutts, Jr. etal | 1830 | 786 | | Gen Mtg See Rem Bk 1411 p620 Mtg Acorn to Amosouth Mtg Co |
| " | " | | " | " | Paul Lewis Bailey, etal | 1830 | 786 | | Gen Mtg See Rem Bk 1415 p812 Mtg Acorn to Amosouth Mtg Co |
| " | " | | " | " | Jay David Hilley, etal | 1830 | 786 | | Gen Mtg See Rem Bk 1411 p610 Mtg Acorn to Amosouth Mtg Co |
| " | " | | " | " | Harold Douglas Fields, etal | 1830 | 786 | | Gen Mtg See Rem Bk 1412 p428 Mtg Acorn to Amosouth Mtg Co |
| " | " | | " | " | Anthony Ansore, etal | 1830 | 786 | | Gen Mtg See Rem Bk 1412 p439 Mtg Acorn to Amosouth Mtg Co |
| " | " | | " | " | Lewis D. McNeil, etal | 1830 | 786 | | Gen Mtg See Rem Bk 1412 p285 Mtg Acorn to Amosouth Mtg Co |
| " | " | | " | " | C. Jerry Collins, etal | 1830 | 786 | | Gen Mtg See Rem Bk 1412 p394 Mtg Acorn to Amosouth Mtg Co |
| " | " | | " | " | George W. Dixon, etal | 1830 | 786 | | Gen Mtg See Rem Bk 1412 p55 Mtg Acorn to Amosouth Mtg Co |
| " | " | | " | " | Madison Meadows, Jr. etal | 1830 | 786 | | Gen Mtg See Rem Bk 1412 p460 Mtg Acorn to Amosouth Mtg Co |
| " | " | | " | " | James B. Jones, etal | 1830 | 786 | | Gen Mtg See Rem Bk 1412 p667 Mtg Acorn to Amosouth Mtg Co |
| " | " | | " | " | Phillip S. Prichard, etal | 1830 | 786 | | Gen Mtg See Rem Bk 1412 p963 Mtg Acorn to Amosouth Mtg Co |
| " | " | | " | " | Richard W. McAlister, etal | 1830 | 786 | | Gen Mtg See Rem Bk 1412 p929 Mtg Acorn to Amosouth Mtg Co |
| " | " | | " | " | Pearlie M. Greer, etal | 1830 | 786 | | Gen Mtg See Rem Bk 1413 p33 Mtg Acorn to Amosouth Mtg Co |

REVERSE or MORTGAGEE Index to Real Estate Mortgages — Greenville County, S. C.

REG. U. S. PAT OFFICE *Chas. McCall* County Indexes Since 1888 An Identifying Trade Mark

 Open at Proper Tab according to First Letter or Letters of Name and refer to Buff Sub-Index sheet for page reference.

COTT FAMILY NAME INDEX No. 75 © 1949
MADE BY THE COTT INDEX COMPANY, COLUMBUS, OHIO
SOLD BY PHOTO COPY SUPPLY, MAULDIN, S. C.

| FILE NUMBER DATE OF RECORD | MORTGAGEES FAMILY NAMES | GIVEN NAMES ABCDEFGHIJ | GIVEN NAMES JKLMNO | GIVEN NAMES PQRSTUVWXYZ | MORTGAGORS | BOOK | PAGE | Amount | BRIEF DESCRIPTION, LOCATION, ETC. (Not Warranted) |
|-------------------------------|----------------------------|---------------------------|-----------------------|----------------------------|----------------------------|------|------|--------|---|
| 30307 Jan 21, 1987 | Collateral | | Investment | Company | Luther Still, etal | 1830 | 786 | | Gen mtg See Rem Bk 1412 p 442 Mtg Acorn to Amosouth Mtg Co |
| " | " | | " | " | Medell Allgood | 1830 | 786 | | Gen Mtg See Rem Bk 1413 p 381 Mtg Acorn to Amosouth Mtg Co |
| " | " | | " | " | Deris Patterson | 1830 | 786 | | Gen Mtg See Rem Bk 1435 p 505 Mtg Acorn to Amosouth Mtg Co |
| " | " | | " | " | Nathaniel O'Ellis | 1830 | 786 | | Gen Mtg See Rem Bk 1435 p 508 Mtg Acorn to Amosouth Mtg Co |
| " | " | | " | " | Roy Clifford Sperry, etal | 1830 | 786 | | Gen Mtg See Rem Bk 1435 p 826 Mtg Acorn to Amosouth Mtg Co |
| " | " | | " | " | Charles E. Hazelwood, etal | 1830 | 786 | | Gen Mtg See Rem Bk 1436 p 32 Mtg Acorn to Amosouth Mtg Co |
| " | " | | " | " | James B. Hudgins, etal | 1830 | 786 | | Gen Mtg See Rem Bk 1435 p 566 Mtg Acorn to Amosouth Mtg Co |
| " | " | | " | " | J. Jerey Gordon, etal | 1830 | 786 | | Gen Mtg See Rem Bk 1436 p 8 Mtg Acorn to Amosouth Mtg Co |
| " | " | | " | " | Majuster C. Owens | 1830 | 786 | | Gen Mtg See Rem Bk 1436 p 244 Mtg Acorn to Amosouth Mtg Co |
| " | " | | " | " | Arnold S. Zellman, etal | 1830 | 786 | | Gen Mtg See Rem Bk 1436 p 367 Mtg Acorn to Amosouth Mtg Co |
| " | " | | " | " | Joseph C. Leone, etal | 1830 | 786 | | Gen Mtg See Rem Bk 1436 p 429 Mtg Acorn to Amosouth Mtg Co |
| " | " | | " | " | John W. Williams, Jr, etal | 1830 | 786 | | Gen Mtg See Rem Bk 1436 p 630 Mtg Acorn to Amosouth Mtg Co |
| " | " | | " | " | Kenneth J. Gamble, etal | 1830 | 786 | | Gen Mtg See Rem Bk 1436 p 678 Mtg Acorn to Amosouth Mtg Co |
| " | " | | " | " | Ronald S. Yeargin, etal | 1830 | 786 | | Gen Mtg See Rem Bk 1437 p 86 Mtg Acorn to Amosouth Mtg Co |
| " | " | | " | " | Stevan P. Beadie, etal | 1830 | 786 | | Gen Mtg See Rem Bk 1436 p 880 Mtg Acorn to Amosouth Mtg Co |
| " | " | | " | " | Thomas R Ross, etal | 1830 | 786 | | Gen Mtg See Rem Bk 1436 p 946 Mtg Acorn to Amosouth Mtg Co |

REVERSE or MORTGAGEE Index to Real Estate Mortgages — Greenville County, S. C.

REG. U. S. PAT. OFFICE *Chas McCott* County Indexes Since 1888
An Identifying Trade Mark

Open at Proper Tab according to First Letter or Letters of Name and refer to Buff Sub-Index sheet for page reference.

COTT FAMILY NAME INDEX No. 75 © 1949
MADE BY THE COTT INDEX COMPANY, COLUMBUS, OHIO
SOLD BY PHOTO COPY SUPPLY, MAULDIN, S. C.


()

| FILE NUMBER | MORTGAGEES | GIVEN NAMES | GIVEN NAMES | GIVEN NAMES | MORTGAGORS | BOOK | PAGE | Amount | BRIEF DESCRIPTION, LOCATION, ETC. |
|----------------|--------------|-------------|-------------|-------------|----------------------------------|------|------|--------|--|
| DATE OF RECORD | FAMILY NAMES | ABCDEFGHIJ | IJKLMNOP | QRSTUVWXYZ | | | | | (Not Warranted) |
| 30307 | | | | | <i>etal</i> | | | | |
| Jan 21, 1987 | Collateral | | Investment | Company | Louie Edward Cartee | 1830 | 786 | | Gen Mts See Rem Bk 1436 p 448 Mtg Aoon to Amosouth Mts Co |
| " | " | | " | " | Jasper O. Manous, <i>etal</i> | 1830 | 786 | | Gen Mts See Rem Bk 1436 p 48 Mtg Aoon to Amosouth Mts Co |
| " | " | | " | " | Marcia S. Howard | 1830 | 786 | | Gen Mts See Rem Bk 1437 p 24 Mtg Aoon to Amosouth Mts Co |
| " | " | | " | " | Quincy L. Drummond, <i>etal</i> | 1830 | 786 | | Gen Mts See Rem Bk 1437 p 7 Mtg Aoon to Amosouth Mts Co |
| " | " | | " | " | Albert S. Bunt, <i>etal</i> | 1830 | 786 | | Gen Mts See Rem Bk 1437 p 53 Mtg Aoon to Amosouth Mts Co |
| " | " | | " | " | John Rodney Dean | 1830 | 786 | | Gen Mts See Rem Bk 1436 p 842 Mtg Aoon to Amosouth Mts Co |
| " | " | | " | " | Charles R. Bishop, <i>etal</i> | 1830 | 786 | | Gen Mts See Rem Bk 1437 p 118 Mtg Aoon to Amosouth Mts Co |
| " | " | | " | " | Dora K. Gurney, <i>etal</i> | 1830 | 786 | | Gen Mts See Rem Bk 1437 p 303 Mtg Aoon to Amosouth Mts Co |
| " | " | | " | " | Charles W. Binley, <i>etal</i> | 1830 | 786 | | Gen Mts See Rem Bk 1437 p 195 Mtg Aoon to Amosouth Mts Co |
| " | " | | " | " | Steven S. Hester, <i>etal</i> | 1830 | 786 | | Gen Mts See Rem Bk 1437 p 228 Mtg Aoon to Amosouth Mts Co |
| " | " | | " | " | Charles Mayo Risler, <i>etal</i> | 1830 | 786 | | Gen Mts See Rem Bk 1437 p 54 Mtg Aoon to Amosouth Mts Co |
| " | " | | " | " | Malcolm Ray Lee, <i>etal</i> | 1830 | 786 | | Gen Mts See Rem Bk 1436 p 887 Mtg Aoon to Amosouth Mts Co |
| " | " | | " | " | Calvin S. Bowen | 1830 | 786 | | Gen Mts See Rem Bk 1437 p 441 Mtg Aoon to Amosouth Mts Co |
| " | " | | " | " | Willie H. Rabb | 1830 | 786 | | Mtg Aoon to Amosouth Mts Co |
| " | " | | " | " | " | 1830 | 786 | | Gen Mts See Rem Bk 1437 p 858 Re-record See Bk 1439 p 981 |
| 30307 | | | | | | | | | Gen Mts See Rem Bk 1437 p 890 |
| Jan 21, 1987 | | | | | Charles Allen Barton | | | | Mtg Aoon to Amosouth Mts Co |

REVERSE or MORTGAGEE Index to Real Estate Mortgages — Greenville County, S. C.

()

REG. U. S. PAT OFFICE *Chas McCorkle* County Indexes Since 1888 An Identifying Trade Mark


 Open at Proper Tab according to First Letter or Letters of Name and refer to Buff Sub-Index sheet for page reference.

COTT FAMILY NAME INDEX No. 75 © 1949
MADE BY THE COTT INDEX COMPANY, COLUMBUS, OHIO
SOLD BY PHOTO COPY SUPPLY, MAULDIN, S. C.

| FILE NUMBER DATE OF RECORD | MORTGAGEES FAMILY NAMES | GIVEN NAMES ABCDEFGHIJ | GIVEN NAMES JKLMNOPQ | GIVEN NAMES RSTUVWXYZ | MORTGAGORS | BOOK | PAGE | Amount | BRIEF DESCRIPTION, LOCATION, ETC. (Not Warranted) |
|-------------------------------|----------------------------|---------------------------|-------------------------|--------------------------|---------------------------|------|------|--------|---|
| 30307 Jan 21, 1987 | Collateral | | Investment | Company | Sandra Thompson | 1830 | 786 | | Gen Mtg See Rem Bk 1438 p 11 Mtg Assn to Amosouth Mtg Co. |
| " | " | | " | " | John Henry Dawkins, et al | 1830 | 786 | | Gen Mtg See Rem Bk 1437 p 912 Mtg Assn to Amosouth Mtg Co. |
| " | " | | " | " | Frank A. Glenn, Jr, et al | 1830 | 786 | | Gen Mtg See Rem Bk 1438 p 359 Mtg Assn to Amosouth Mtg Co. |
| " | " | | " | " | Willie J. Holmes | 1830 | 786 | | Gen Mtg See Rem Bk 1438 p 340 Mtg Assn to Amosouth Mtg Co. |
| " | " | | " | " | Erma L. Snyder | 1830 | 786 | | Gen Mtg See Rem Bk 1438 p 275 Mtg Assn to Amosouth Mtg Co. |
| " | " | | " | " | David A. Rowland, et al | 1830 | 786 | | Gen Mtg See Rem Bk 1438 p 197 Mtg Assn to Amosouth Mtg Co. |
| " | " | | " | " | Robert R. Odum, Jr, et al | 1830 | 786 | | Gen Mtg See Rem Bk 1438 p 175 Mtg Assn to Amosouth Mtg Co. |
| " | " | | " | " | Hareld Davis, et al | 1830 | 786 | | Gen Mtg See Rem Bk 1438 p 137 Mtg Assn to Amosouth Mtg Co. |
| " | " | | " | " | Joseph M. Orfetal, et al | 1830 | 786 | | Gen Mtg See Rem Bk 1438 p 739 Mtg Assn to Amosouth Mtg Co. |
| " | " | | " | " | Charles E. Darrett, et al | 1830 | 786 | | Gen Mtg See Rem Bk 1438 p 895 Mtg Assn to Amosouth Mtg Co. |
| " | " | | " | " | Charles S. Crenshaw, III | 1830 | 786 | | Mtg Assn to Amosouth Mtg Co. |
| " | " | | " | " | " | 1830 | 786 | | Gen Mtg See Rem Bk 1438 p 490 Re-record See Bk 1442 p 57 |
| " | " | | " | " | James W. Meekins, et al | 1830 | 786 | | Gen Mtg See Rem Bk 1439 p 191 Mtg Assn to Amosouth Mtg Co. |
| " | " | | " | " | Randy Sloan, et al | 1830 | 786 | | Gen Mtg See Rem Bk 1439 p 137 Mtg Assn to Amosouth Mtg Co. |
| " | " | | " | " | Paul S. Almeida, et al | 1830 | 786 | | Gen Mtg See Rem Bk 1438 p 976 Mtg Assn to Amosouth Mtg Co. |
| " | " | | " | " | Ronald O. Bayne, et al | 1830 | 786 | | Gen Mtg See Rem Bk 1439 p 256 Mtg Assn to Amosouth Mtg Co. |

REVERSE or MORTGAGEE Index to Real Estate Mortgages — Greenville County, S. C.

REG. U. S. PAT. OFFICE *Chas McCott* County Indexes Since 1888
An Identifying Trade Mark

 Open at Proper Tab according to First Letter or Letters of Name and refer to Buff Sub-Index sheet for page reference.


COTT FAMILY NAME INDEX No. 75 © 1949
MADE BY THE COTT INDEX COMPANY, COLUMBUS, OHIO
SOLD BY PHOTO COPY SUPPLY, MAULDIN, S. C.

()

| FILE NUMBER DATE OF RECORD | MORTGAGEES FAMILY NAMES | GIVEN NAMES ABCDEFGH | GIVEN NAMES IJKLMNO | GIVEN NAMES PQRSTUVWXYZ | MORTGAGORS | BOOK | PAGE | Amount | BRIEF DESCRIPTION, LOCATION, ETC. (Not Warranted) |
|-------------------------------|----------------------------|-------------------------|------------------------|----------------------------|----------------------------|------|------|--------|---|
| 30307 Jan 21, 1987 | Collateral | | Investment | Company | Larry N. Bennon, etal | 1830 | 786 | | Gen Mtg See Rem Bk 1439 p441 Mtg Assn to Amosouth Mtg Co |
| " | " | | " | " | Elton Hall III, etal | 1830 | 786 | | Gen Mtg See Rem Bk 1439 p637 Mtg Assn to Amosouth Mtg Co |
| " | " | | " | " | Daniel O. Kiser, etal | 1830 | 786 | | Gen Mtg See Rem Bk 1439 p704 Mtg Assn to Amosouth Mtg Co |
| " | " | | " | " | William A. Dodge, etal | 1830 | 786 | | Mtg Assn to Amosouth Mtg Co |
| " | " | | " | " | " | 1830 | 786 | | Gen Mtg See Rem Bk 1439 p953 Re-record See Bk 1442 p191 |
| " | " | | " | " | Jerry R. Wald, etal | 1830 | 786 | | Gen Mtg See Rem Bk 1439 p769 Mtg Assn to Amosouth Mtg Co |
| " | " | | " | " | Gary A. Keller, etal | 1830 | 786 | | Gen Mtg See Rem Bk 1439 p766 Mtg Assn to Amosouth Mtg Co |
| " | " | | " | " | David H. Johnson, Jr, etal | 1830 | 786 | | Gen Mtg See Rem Bk 1440 p386 Mtg Assn to Amosouth Mtg Co |
| " | " | | " | " | Althea B. Moser | 1830 | 786 | | Gen Mtg See Rem Bk 1440 p383 Mtg Assn to Amosouth Mtg Co |
| " | " | | " | " | Richard S. Kidwell, etal | 1830 | 786 | | Gen Mtg See Rem Bk 1440 p655 Mtg Assn to Amosouth Mtg Co |
| " | " | | " | " | Bessie B. Hoveless, etal | 1830 | 786 | | Gen Mtg See Rem Bk 1440 p795 Mtg Assn to Amosouth Mtg Co |
| " | " | | " | " | Dennis G. Gillenwater | 1830 | 786 | | Gen Mtg See Rem Bk 1440 p866 Mtg Assn to Amosouth Mtg Co |
| " | " | | " | " | Joe A. Norwood, etal | 1830 | 786 | | Gen Mtg See Rem Bk 1440 p876 Mtg Assn to Amosouth Mtg Co |
| " | " | | " | " | Buddy J. Rosmond, etal | 1830 | 786 | | Gen Mtg See Rem Bk 1440 p465 Mtg Assn to Amosouth Mtg Co |
| " | " | | " | " | La Juan Hollingsworth | 1830 | 786 | | Gen Mtg See Rem Bk 1453 p761 Mtg Assn to Amosouth Mtg Co |
| " | " | | " | " | Spencer E. Tanner, etal | 1830 | 786 | | Gen Mtg See Rem Bk 1453 p448 Mtg Assn to Amosouth Mtg Co |
| " | " | | " | " | " | 1830 | 786 | | Re-record See Bk 1456 p348 |

REVERSE or MORTGAGEE Index to Real Estate Mortgages — Greenville County, S. C.

REG. U. S. PAT. OFFICE *Chester McCott* County Indexes Since 1888 An Identifying Trade Mark

 Open at Proper Tab according to First Letter or Letters of Name and refer to Buff Sub-Index sheet for page reference.

COTT FAMILY NAME INDEX No. 75 © 1949
MADE BY THE COTT INDEX COMPANY, COLUMBUS, OHIO
SOLD BY PHOTO COPY SUPPLY, MAULDIN, S. C.

| FILE NUMBER DATE OF RECORD | MORTGAGEES FAMILY NAMES | GIVEN NAMES ABCDEFGHIJ | GIVEN NAMES JKLMNOPQ | GIVEN NAMES RSTUVWXYZ | MORTGAGORS | BOOK | PAGE | Amount | BRIEF DESCRIPTION, LOCATION, ETC. (Not Warranted) |
|-------------------------------|----------------------------|---------------------------|-------------------------|--------------------------|-----------------------------|------|------|--------|--|
| 30307 Jan 21, 1987 | Collateral | | Investment | Company | Roger Dale Walls, | 1830 | 786 | | Mtg Assn to Amosouth Mtg Co Gen Mtg See Rem Bk 1453 p 629 |
| " | " | | " | " | " | 1830 | 786 | | Re-record See Bk 1455 p 833 |
| " | " | | " | " | Anthony H. Lindsey, etal | 1830 | 786 | | Gen Mtg See Rem Bk 1453 p 856 |
| " | " | | " | " | Thomas Eugene Garrick, | 1830 | 786 | | Mtg Assn to Amosouth Mtg Co Gen Mtg See Rem Bk 1453 p 792 |
| " | " | | " | " | Charles Joseph Rice, etal | 1830 | 786 | | Mtg Assn to Amosouth Mtg Co Gen Mtg See Rem Bk 1453 p 917 |
| " | " | | " | " | Jackson P. Williford, etal | 1830 | 786 | | Mtg Assn to Amosouth Mtg Co Gen Mtg See Rem Bk 1454 p 284 |
| " | " | | " | " | Derrell K. Seeger, etal | 1830 | 786 | | Mtg Assn to Amosouth Mtg Co Gen Mtg See Rem Bk 1454 p 184 |
| " | " | | " | " | Clifford C. Jones, Jr, etal | 1830 | 786 | | Mtg Assn to Amosouth Mtg Co Gen Mtg See Rem Bk 1454 p 532 |
| " | " | | " | " | Steve Randall Lupo, etal | 1830 | 786 | | Mtg Assn to Amosouth Mtg Co Gen Mtg See Rem Bk 1454 p 392 |
| " | " | | " | " | William M. Hester, etal | 1830 | 786 | | Mtg Assn to Amosouth Mtg Co Gen Mtg See Rem Bk 1454 p 536 |
| " | " | | " | " | Fredrick W. Knebusch | 1830 | 786 | | Mtg Assn to Amosouth Mtg Co |
| " | " | | " | " | " | 1830 | 786 | | Gen Mtg See Rem Bk 1454 p 617 Re-record See Bk 1455 p 422 |
| " | " | | " | " | Roy Lee Dotson, etal | 1830 | 786 | | Gen Mtg See Rem Bk 1454 p 751 |
| " | " | | " | " | Bradley K Bays, etal | 1830 | 786 | | Mtg Assn to Amosouth Mtg Co Gen Mtg See Rem Bk 1454 p 888 |
| " | " | | " | " | Francis B. Payne, etal | 1830 | 786 | | Mtg Assn to Amosouth Mtg Co Gen Mtg See Rem Bk 1454 p 635 |
| " | " | | " | " | Robert Joggie, etal | 1830 | 786 | | Mtg Assn to Amosouth Mtg Co Gen Mtg See Rem Bk 1455 p 35 |

REVERSE or MORTGAGEE Index to Real Estate Mortgages — Greenville County, S. C.

REG. U. S. PAT. OFFICE *Chas McCott* County Indexes Since 1888 An Identifying Trade Mark


☞ Open at Proper Tab according to First Letter or Letters of Name and refer to Buff Sub-Index sheet for page reference.

COTT FAMILY NAME INDEX No. 75 © 1949
MADE BY THE COTT INDEX COMPANY, COLUMBUS, OHIO
SOLD BY PHOTO COPY SUPPLY, MAULDIN, S. C.

| FILE NUMBER | MORTGAGEES | GIVEN NAMES | GIVEN NAMES | GIVEN NAMES | MORTGAGORS | BOOK | PAGE | Amount | BRIEF DESCRIPTION, LOCATION, ETC. (Not Warranted) |
|-----------------------|--------------|-------------|-------------|-------------|----------------------------|------|------|--------|--|
| DATE OF RECORD | FAMILY NAMES | ABCDEF GH | IJKLMNO | PQRSTUVWXYZ | | | | | |
| 30307 Jan 21, 1987 | Collateral | | Investment | Company | Roosevelt Nelson, etal | 1830 | 786 | | Gen Mtg See Rem Bk 1455 p 236 Mtg Assn to AmSouth mtg Co |
| " | " | | " | " | Earl H. Hamilton, etal | 1830 | 786 | | Mtg Assn to AmSouth Mtg Co Gen Mtg See Rem Bk 1455 p 475 |
| " | " | | " | " | " | 1830 | 786 | | Re-record See Bk 1456 p 142 Gen Mtg See Rem Bk 1456 p 766 |
| " | " | | " | " | Donald C. Anderson, etal | 1830 | 786 | | Mtg Assn to AmSouth Mtg Co Gen Mtg See Rem Bk 1455 p 742 |
| " | " | | " | " | Richard J. Hughes, etal | 1830 | 786 | | Mtg Assn to AmSouth mtg Co Gen Mtg See Rem Bk 1455 p 913 |
| " | " | | " | " | Michael Lee McEntire, etal | 1830 | 786 | | Mtg Assn to AmSouth Mtg Co Gen Mtg See Rem Bk 1455 p 902 |
| " | " | | " | " | Marrion Gherer, etal | 1830 | 786 | | Mtg Assn to AmSouth Mtg Co Gen Mtg See Rem Bk 1456 p 190 |
| " | " | | " | " | Jimmy R. Cecil, etal | 1830 | 786 | | Mtg Assn to AmSouth Mtg Co |
| " | " | | " | " | Thomas D. Goodjone, etal | 1830 | 786 | | Mtg Assn to AmSouth mtg Co Gen Mtg See Rem Bk 1456 p 67 |
| " | " | | " | " | " | 1830 | 786 | | Re-record See Bk 1456 p 728 Gen Mtg See Rem Bk 1456 p 398 |
| " | " | | " | " | R. Malcolm Bruce, Jr, etal | 1830 | 786 | | Mtg Assn to AmSouth Mtg Co Gen Mtg See Rem Bk 1456 p 455 |
| " | " | | " | " | W. Curtis Pressley, etal | 1830 | 786 | | Mtg Assn to AmSouth Mtg Co |
| " | " | | " | " | Wiley Gentry, etal | 1830 | 786 | | Mtg Assn to AmSouth Mtg Co Gen Mtg See Rem Bk 1456 p 687 |
| " | " | | " | " | " | 1830 | 786 | | Re-record See Bk 1460 p 349 Gen Mtg See Rem Bk 1457 p 238 |
| " | " | | " | " | Lew Walton Gallagher | 1830 | 786 | | Mtg Assn to AmSouth Mtg Co Gen Mtg See Rem Bk 1457 p 433 |
| " | " | | " | " | Spencer A Good, etal | 1830 | 786 | | Mtg Assn to AmSouth Mtg Co |

REVERSE or MORTGAGEE Index to Real Estate Mortgages — Greenville County, S. C.

REG. U. S. PAT. OFFICE *Chas McCott* County Indexes Since 1888 An Identifying Trade Mark

 Open at Proper Tab according to First Letter or Letters of Name and refer to Buff Sub-Index sheet for page reference.

COTT FAMILY NAME INDEX No. 75 © 1949
MADE BY THE COTT INDEX COMPANY, COLUMBUS, OHIO
SOLD BY PHOTO COPY SUPPLY, MAULDIN, S. C.

| FILE NUMBER DATE OF RECORD | MORTGAGEES FAMILY NAMES | GIVEN NAMES ABCDEFGHIJ | GIVEN NAMES JKLMNOPQ | GIVEN NAMES RSTUVWXYZ | MORTGAGORS | BOOK | PAGE | Amount | BRIEF DESCRIPTION, LOCATION, ETC. (Not Warranted) |
|-------------------------------|----------------------------|---------------------------|-------------------------|--------------------------|---|------|------|--------|---|
| 30307 Jan 21, 1987 | Collateral | | Investment | Company | Hoyt Yeal, etal | 1830 | 786 | | Gen mtg see Rem Bk 1457 p 362 Mtg Assn to AmSouth Mtg Co |
| " | " | | " | " | Howard Dale Hutten ^{etal} | 1830 | 786 | | Gen Mtg See Rem Bk 1457 p 738 Mtg Assn to AmSouth Mtg Co |
| " | " | | " | " | Della Mae Johnson, etal | 1830 | 786 | | Gen Mtg See Rem Bk 1458 p 251 Mtg Assn to AmSouth Mtg Co |
| " | " | | " | " | John David Greenman, etal | 1830 | 786 | | Gen Mtg See Rem Bk 1458 p 316 Mtg Assn to AmSouth Mtg Co |
| " | " | | " | " | Leonard Mauding McPeak ^{Jr.} | 1830 | 786 | | Gen Mtg See Rem Bk 1458 p 514 Mtg Assn to AmSouth Mtg Co |
| " | " | | " | " | Alfred Q Garrett | 1830 | 786 | | Gen Mtg See Rem Bk 1458 p 827 Mtg Assn to AmSouth Mtg Co |
| " | " | | " | " | Thomas Granville Casey ^{etal} | 1830 | 786 | | Gen Mtg See Rem Bk 1459 p 171 Mtg Assn to AmSouth Mtg Co |
| " | " | | " | " | Mary P. Phelps, etal | 1830 | 786 | | Gen Mtg See Rem Bk 1459 p 400 Mtg Assn to AmSouth Mtg Co |
| " | " | | " | " | Alan Lawrence Miller ^{etal} | 1830 | 786 | | Gen Mtg See Rem Bk 1459 p 517 Mtg Assn to AmSouth Mtg Co |
| " | " | | " | " | Billy J. Stewart, etal | 1830 | 786 | | Gen Mtg See Rem Bk 1459 p 749 Mtg Assn to AmSouth Mtg Co |
| " | " | | " | " | William Anthony Johnson | 1830 | 786 | | Gen Mtg See Rem Bk 1459 p 687 Mtg Assn to AmSouth Mtg Co |
| " | " | | " | " | James J. Young etal | 1830 | 786 | | Gen Mtg See Rem Bk 1460 p 61 Mtg Assn to AmSouth Mtg Co |
| " | " | | " | " | Hubert M ^c Collough | 1830 | 786 | | Gen Mtg See Rem Bk 1460 p 261 Mtg Assn to AmSouth Mtg Co |
| " | " | | " | " | Kenneth Calvin Chitwood ^{etal} | 1830 | 786 | | Gen Mtg See Rem Bk 1460 p 69 Mtg Assn to AmSouth Mtg Co |
| " | " | | " | " | Billie Richard Posey ^{etal} | 1830 | 786 | | Gen Mtg See Rem Bk 1460 p 331 Mtg Assn to AmSouth Mtg Co |
| " | " | | " | " | Randall S. Grice, etal | 1830 | 786 | | Gen Mtg See Rem Bk 1460 p 711 Mtg Assn to AmSouth Mtg Co |

REVERSE or MORTGAGEE Index to Real Estate Mortgages — Greenville County, S. C.

REG. U. S. PAT. OFFICE *Chas. McCott* County Indexes Since 1888 An Identifying Trade Mark

 Open at Proper Tab according to First Letter or Letters of Name and refer to Buff Sub-Index sheet for page reference.

COTT FAMILY NAME INDEX No. 75 © 1949
MADE BY THE COTT INDEX COMPANY, COLUMBUS, OHIO
SOLD BY PHOTO COPY SUPPLY, MAULDIN, S. C.


(1)

| FILE NUMBER DATE OF RECORD | MORTGAGEES FAMILY NAMES | GIVEN NAMES ABCDEFGHIJ | GIVEN NAMES JKLMNOPQ | GIVEN NAMES RSTUVWXYZ | MORTGAGORS | BOOK | PAGE | Amount | BRIEF DESCRIPTION, LOCATION, ETC. (Not Warranted) |
|-------------------------------|----------------------------|---------------------------|-------------------------|--------------------------|------------------------------|------|------|--------|---|
| 30307 Jan 21, 1987 | Collateral | | Investment | Company | Harold Oliver Mc Gee | 1830 | 786 | | for mty, see Rem bk 1292 pg 747 mty assn to Amsouth Mty Co |
| " | " | | " | " | Ralph Gummy Hand, etal | 1830 | 786 | | for mty, see Rem bk 1292 pg 849 mty assn to Amsouth Mty Co. |
| " | " | | " | " | Charles D. White, etal | 1830 | 786 | | for mty, see Rem bk 1293 pg 687 mty assn to Amsouth Mty Co. |
| " | " | | " | " | Wayne A. Plumier, etal | 1830 | 786 | | for mty, see Rem bk 1294 pg 273 mty assn to Amsouth Mty Co. |
| " | " | | " | " | Frank M. Painter, etal | 1830 | 786 | | for mty, see Rem bk 1294 pg 311 mty assn to Amsouth Mty Co. |
| " | " | | " | " | Goel R. Matthews, etal | 1830 | 786 | | for mty, see Rem bk 1294 pg 325 mty assn to Amsouth Mty Co. |
| " | " | | " | " | Charles Hogan Hairston, etal | 1830 | 786 | | for mty, see Rem bk 1294 pg 375 mty assn to Amsouth Mty Co. |
| " | " | | " | " | " " " " | 1830 | 786 | | also re record Rem bk 1297 pg 239 |
| " | " | | " | " | Goel R. Nelson, etal | 1830 | 786 | | for mty, see Rem bk 1294 pg 230 mty assn to Amsouth Mty Co. |
| " | " | | " | " | Lacey Woodrow News, Jr. | 1830 | 786 | | for mty, see Rem bk 1294 pg 95 mty assn to Amsouth Mty Co. |
| " | " | | " | " | Harold Edegar Hughes | 1830 | 786 | | for mty, see Rem bk 1294 pg 709 mty assn to Amsouth Mty Co. |
| " | " | | " | " | Norman C. Deal, etal | 1830 | 786 | | for mty, see Rem bk 1294 pg 699 mty assn to Amsouth Mty Co. |
| " | " | | " | " | " " " " | 1830 | 786 | | also re record in Rem bk 1297 pg 77 |
| " | " | | " | " | John E. Pepper, etal | 1830 | 786 | | mty assn to Amsouth Mty Co. |
| " | " | | " | " | " " " " | 1830 | 786 | | for mty, see Rem bk 1295 pg 107 also re record in Rem bk 1300 pg 809 |

over

REVERSE or MORTGAGEE Index to Real Estate Mortgages — Greenville County, S. C.

REG. U. S. PAT. OFFICE *Chester McCott* County Indexes Since 1888 An Identifying Trade Mark

 Open at Proper Tab according to First Letter or Letters of Name and refer to Buff Sub-Index sheet for page reference.

COTT FAMILY NAME INDEX No. 75 © 1949
MADE BY THE COTT INDEX COMPANY, COLUMBUS, OHIO
SOLD BY PHOTO COPY SUPPLY, MAULDIN, S. C.

| FILE NUMBER DATE OF RECORD | MORTGAGEES FAMILY NAMES | GIVEN NAMES ABCDEFGHIJ | GIVEN NAMES JKLMNOPQ | GIVEN NAMES RSTUVWXYZ | MORTGAGORS | BOOK | PAGE | Amount | BRIEF DESCRIPTION, LOCATION, ETC. (Not Warranted) |
|-------------------------------|----------------------------|---------------------------|-------------------------|--------------------------|---------------------------|------|------|--------|---|
| 30307 Jan. 21, 1987 | Collateral | | Investment | Company | Jannes Lee Grubbs | 1830 | 786 | | } mty assn to AmSouth Mty Co. for mty see Rem bk 1295 pg 113 also re-record in Rem bk 1297 pg 345 |
| " | " | | " | " | " " " | 1830 | 786 | | |
| " | " | | " | " | Charles P. Hudson, etal | 1830 | 786 | | } mty assn to AmSouth Mty Co. for mty see Rem bk 1294 pg 826 also re-record in bk 1302 pg 161 |
| " | " | | " | " | " " " " | 1830 | 786 | | |
| " | " | | " | " | James J. Williams, etal | 1830 | 786 | | } mty assn to AmSouth Mty Co. for mty see Rem bk 1295 pg 217 also re-record in Rem bk 1297 pg 349 |
| " | " | | " | " | " " " | 1830 | 786 | | |
| " | " | | " | " | Ruby Lee Crosby, etal | 1830 | 786 | | } mty assn to AmSouth Mty Co. for mty see Rem bk 1293 pg 586 also re-record in Rem bk 1296 pg 703 |
| " | " | | " | " | " " " | 1830 | 786 | | |
| " | " | | " | " | Robert W. Brock, Jr, etal | 1830 | 786 | | } mty assn to AmSouth Mty Co. for mty see Rem bk 1295 pg 283 for mty see Rem bk 1295 pg 343 |
| " | " | | " | " | Jimmy R. Ramsey | 1830 | 786 | | |
| " | " | | " | " | Irvin Thompson Jr, etal | 1830 | 786 | | } mty assn to AmSouth Mty Co. for mty see Rem bk 1295 pg 364 for mty see Rem bk 1295 pg 813 |
| " | " | | " | " | Stephen M. Davis, etal | 1830 | 786 | | |
| " | " | | " | " | Alice M. Gibson, etal | 1830 | 786 | | } mty assn to AmSouth Mty Co. for mty see Rem bk 1295 pg 723 for mty see Rem bk 1295 pg 819 |
| " | " | | " | " | Daniel A. Neber, etal | 1830 | 786 | | |
| " | " | | " | " | George Mark Parker | 1830 | 786 | | } mty assn to AmSouth Mty Co. for mty see Rem bk 1295 pg 791 for mty see Rem bk 1295 pg 489 |
| " | " | | " | " | Ray C. Stiles, etal | 1830 | 786 | | |

REVERSE or MORTGAGEE Index to Real Estate Mortgages — Greenville County, S. C.

REG. U. S. PAT. OFFICE *Chas. McCott* County Indexes Since 1888
An Identifying Trade Mark

 Open at Proper Tab according to First Letter or Letters of Name and refer to Buff Sub-Index sheet for page reference.

COTT FAMILY NAME INDEX No. 75 © 1949
MADE BY THE COTT INDEX COMPANY, COLUMBUS, OHIO
SOLD BY PHOTO COPY SUPPLY, MAULDIN, S. C.

(1)

| FILE NUMBER DATE OF RECORD | MORTGAGEES FAMILY NAMES | GIVEN NAMES ABCDEFGHIJ | GIVEN NAMES JKLMNO | GIVEN NAMES PQRSTUVWXYZ | MORTGAGORS | BOOK | PAGE | Amount | BRIEF DESCRIPTION, LOCATION, ETC. (Not Warranted) |
|-------------------------------|----------------------------|---------------------------|-----------------------|----------------------------|-----------------------------|------|------|--------|---|
| 30307 Jan. 21, 1987 | Collateral | | Investment | Company | Calvin F. Numbler, etal | 1830 | 780 | | for mty see Rem bk 1295 pg 711 Mty assn to Amsouth Mty Co. |
| " | " | | " | " | Charles A. Wardlaw, etal | 1830 | 784 | | for mty see Rem bk 1295 pg 806 Mty assn to Amsouth Mty Co. |
| " | " | | " | " | " " " " | 1830 | 786 | | also record in Rem bk 1298 pg 445 |
| " | " | | " | " | Douglas Albert Smith, etal | 1830 | 786 | | for mty see Rem bk 1295 pg 823 Mty assn to Amsouth Mty Co. |
| " | " | | " | " | Harry Allen Pashan, etal | 1830 | 786 | | for mty see Rem bk 1296 pg 307 Mty assn to Amsouth Mty Co. |
| " | " | | " | " | Calvin Wynn | 1830 | 786 | | Mty assn to Amsouth Mty Co. |
| " | " | | " | " | " " | 1830 | 786 | | for mty see Rem bk 1296 pg 312 also record in Rem bk 1302 pg 139 |
| " | " | | " | " | Roscoe Rosemond | 1830 | 786 | | for mty see Rem bk 1296 pg 889 Mty assn to Amsouth Mty Co. |
| " | " | | " | " | Zelmon Bowen | 1830 | 786 | | for mty see Rem bk 1296 pg 793 Mty assn to Amsouth Mty Co. |
| " | " | | " | " | " " | 1830 | 786 | | also record in Rem bk 1298 pg 321 |
| " | " | | " | " | Arthur Joseph Lajic, etal | 1830 | 784 | | for mty see Rem bk 1296 pg 897 Mty assn to Amsouth Mty Co. |
| " | " | | " | " | Richard Dunaway | 1830 | 786 | | for mty see Rem bk 1297 pg 47 Mty assn to Amsouth Mty Co. |
| " | " | | " | " | Clifton C. Landuth | 1830 | 786 | | for mty see Rem bk 1297 pg 159 Mty assn to Amsouth Mty Co. |
| " | " | | " | " | George Perry, etal | 1830 | 786 | | for mty see Rem bk 1297 pg 573 Mty assn to Amsouth Mty Co. |
| " | " | | " | " | Kenneth Ross Phillips, etal | 1830 | 784 | | for mty see Rem bk 1297 pg 757 Mty assn to Amsouth Mty Co. |
| " | " | | " | " | Robert Lilman Brown | 1830 | 786 | | for mty see Rem bk 1298 pg 47 Mty assn to Amsouth Mty Co. |

REVERSE or MORTGAGEE Index to Real Estate Mortgages — Greenville County, S. C.

REG. U. S. PAT. OFFICE *Chas. McCott* County Indexes Since 1888
An Identifying Trade Mark

 Open at Proper Tab according to First Letter or Letters of Name and refer to Buff Sub-Index sheet for page reference.

COTT FAMILY NAME INDEX No. 75 © 1949
MADE BY THE COTT INDEX COMPANY, COLUMBUS, OHIO
SOLD BY PHOTO COPY SUPPLY, MAULDIN, S. C.

| FILE NUMBER DATE OF RECORD | MORTGAGEES FAMILY NAMES | GIVEN NAMES ABCDEFGH | GIVEN NAMES IJKLMNO | GIVEN NAMES PQRSTUVWXYZ | MORTGAGORS | BOOK | PAGE | Amount | BRIEF DESCRIPTION, LOCATION, ETC. (Not Warranted) |
|-------------------------------|----------------------------|-------------------------|------------------------|----------------------------|-----------------------------------|------|------|--------|---|
| 30307 Apr. 21, 1987 | Collateral | | Investment | Company | Horace S. Hawkins | 1830 | 786 | | for mty see Rem bk 1298 Pg 177 mty assn to Amsoath mty co. |
| " | " | | " | " | William Henry Dilling, etal | 1830 | 786 | | for mty see Rem bk 1299 pg 7 mty assn to Amsoath mty co. |
| " | " | | " | " | Harold Dean Simmons, etal | 1830 | 786 | | for mty see Rem bk 1299 105 mty assn to Amsoath mty co. |
| " | " | | " | " | Raymond Lawrence Sheedy, | 1830 | 786 | | for mty see Rem bk 1299 Pg 407 mty assn to Amsoath mty co. |
| " | " | | " | " | James Mack Tolson, etal | 1830 | 786 | | for mty see Rem bk 1299 pg 403 mty assn to Amsoath mty co. |
| " | " | | " | " | Howard C. Johnson, etal | 1830 | 786 | | for mty see Rem bk 1299 Pg 399 mty assn to Amsoath mty co. |
| " | " | | " | " | James A. Mulhey, etal | 1830 | 786 | | for mty see Rem bk 1277 pg 61 mty assn to Amsoath mty co. |
| " | " | | " | " | Geo L. Tucker | 1830 | 786 | | for mty see Rem bk 1261 Pg 401 mty assn to Amsoath mty co. |
| " | " | | " | " | Lester Leroy Hopkins, Jr. etal | 1830 | 786 | | for mty see Rem bk 1274 pg 679 mty assn to Amsoath mty co. |
| " | " | | " | " | G. C. Rosemond, etal | 1830 | 786 | | for mty see Rem bk 1283 Pg 187 mty assn to Amsoath mty co. |
| " | " | | " | " | John Marshall Allen, etal | 1830 | 786 | | for mty see Rem bk 1361 pg 762 mty assn to Amsoath mty co. |
| " | " | | " | " | James Henry Albert, etal | 1830 | 786 | | for mty see Rem bk 1362 pg 119 mty assn to Amsoath mty co. |
| " | " | | " | " | Brenda F. Moultrie | 1830 | 786 | | for mty see Rem bk 1362 pg 723 mty assn to Amsoath mty co. |
| " | " | | " | " | William John Feil | 1830 | 786 | | for mty see Rem bk 1362 pg 584 mty assn to Amsoath mty co. |
| " | " | | " | " | John K. Mills, etal | 1830 | 786 | | for mty see Rem bk 1362 pg 764 mty assn to Amsoath mty co. |
| " | " | | " | " | Robert L. Turner, etal | 1830 | 786 | | for mty see Rem bk 1362 pg 919 mty assn to Amsoath mty co. |

REVERSE or MORTGAGEE Index to Real Estate Mortgages — Greenville County, S. C.

REG. U. S. PAT. OFFICE *Chas McCott* County Indexes Since 1888
An Identifying Trade Mark

 Open at Proper Tab according to First Letter or Letters of Name and refer to Buff Sub-Index sheet for page reference.

COTT FAMILY NAME INDEX No. 75 © 1949
MADE BY THE COTT INDEX COMPANY, COLUMBUS, OHIO
SOLD BY PHOTO COPY SUPPLY, MAULDIN, S. C.

(1)

| FILE NUMBER DATE OF RECORD | MORTGAGEES FAMILY NAMES | GIVEN NAMES ABCDEFGH | GIVEN NAMES IJKLMNO | GIVEN NAMES PQRSTUVWXYZ | MORTGAGORS | BOOK | PAGE | Amount | BRIEF DESCRIPTION, LOCATION, ETC. (Not Warranted) |
|-------------------------------|----------------------------|-------------------------|------------------------|----------------------------|-------------------------------|------|------|--------|--|
| 30307 Jan 21, 1987 | Collateral | | Investment | Company | Quincy Reedley Jr. etal | 1830 | 786 | | for mty see Rem bk 1363 pg 215 Mty assn to Amsouth Mty Co. |
| " | " | | " | " | Shaji Mammen Ninan, etal | 1830 | 786 | | for mty see Rem bk 1363 pg 536 Mty assn to Amsouth Mty Co. |
| " | " | | " | " | Dona Dee Powers, etal | 1830 | 784 | | for mty see Rem bk 1363 pg 329 Mty assn to Amsouth Mty Co. |
| " | " | | " | " | Gary B. Strong, etal | 1830 | 786 | | for mty see Rem bk 1364 pg 105 Mty assn to Amsouth Mty Co. |
| " | " | | " | " | Robert Lee Nolan Jr. etal | 1830 | 786 | | for mty see Rem bk 1363 pg 869 Mty assn to Amsouth Mty Co. |
| " | " | | " | " | Robert Larry Arnold | 1830 | 786 | | for mty see Rem bk 1364 pg 119 Mty assn to Amsouth Mty Co. |
| " | " | | " | " | Royce A. Webb | 1830 | 786 | | for mty see Rem bk 1364 pg 500 Mty assn to Amsouth Mty Co. |
| " | " | | " | " | Roy E. Smith, etal | 1830 | 786 | | for mty see Rem bk 1364 pg 821 Mty assn to Amsouth Mty Co. |
| " | " | | " | " | Dennis E. Floyd, etal | 1830 | 786 | | mty assn to Amsouth Mty Co. |
| " | " | | " | " | " " " " | 1830 | 786 | | for mty see Rem bk 1365 pg 59 also record in Rem bk 1374 pg 832 |
| " | " | | " | " | Edward Eugene Thomas, etal | 1830 | 786 | | for mty see Rem bk 1365 pg 541 Mty assn to Amsouth Mty Co. |
| " | " | | " | " | Henry Jefferson Richard, etal | 1830 | 786 | | for mty see Rem bk 1365 pg 736 Mty assn to Amsouth Mty Co. |
| " | " | | " | " | Kenneth Dean Agnew | 1830 | 786 | | for mty see Rem bk 1365 pg 818 Mty assn to Amsouth Mty Co. |
| " | " | | " | " | Steve Michael Lamb, etal | 1830 | 786 | | for mty see Rem bk 1365 pg 693 Mty assn to Amsouth Mty Co. |
| " | " | | " | " | Leonard W. Wichmann, etal | 1830 | 786 | | for mty see Rem bk 1365 pg 844 Mty assn to Amsouth Mty Co. |
| " | " | | " | " | Leonce George Young, etal | 1830 | 786 | | for mty see Rem bk 1365 pg 556 Mty assn to Amsouth Mty Co. |

REVERSE or MORTGAGEE Index to Real Estate Mortgages — Greenville County, S. C.

(1)

REG. U. S. PAT OFFICE *Chas McCott* County Indexes Since 1888 An Identifying Trade Mark

Open at Proper Tab according to First Letter or Letters of Name and refer to Buff Sub-Index sheet for page reference.

COTT FAMILY NAME INDEX No. 75 © 1949
MADE BY THE COTT INDEX COMPANY, COLUMBUS, OHIO
SOLD BY PHOTO COPY SUPPLY, MAULDIN, S. C.

| FILE NUMBER DATE OF RECORD | MORTGAGEES FAMILY NAMES | GIVEN NAMES ABCDEFGH | GIVEN NAMES IJKLMNO | GIVEN NAMES PQRSTUVWXYZ | MORTGAGORS | BOOK | PAGE | Amount | BRIEF DESCRIPTION, LOCATION, ETC. (Not Warranted) |
|-------------------------------|----------------------------|-------------------------|------------------------|----------------------------|-------------------------------|------|------|--------|---|
| 30307 Jan 21, 1987 | Collateral | | | | Johnny E. Wilson, etal | 1830 | 786 | | for mty see Rem bk 1366 Pg 244 mty assn to Amsouth mty co. |
| " | " | | | | Edifton E. Harris | 1830 | 786 | | for mty see Rem bk 1366 Pg 177 mty assn to Amsouth mty co |
| " | " | | | | James E. Denny | 1830 | 786 | | for mty see Rem bk 1366 pg 228 mty assn to Amsouth mty co. |
| " | " | | | | Lauret Carl Crauens Jr. | 1830 | 786 | | for mty see Rem bk 1366 pg 783 mty assn to Amsouth mty co |
| " | " | | | | Joseph L. Brown, etal | 1830 | 786 | | for mty see Rem bk 1366 pg 944 mty assn to Amsouth mty co. |
| " | " | | | | Thomas E. Harris, etal | 1830 | 786 | | for mty see Rem bk 1366 pg 441 mty assn to Amsouth mty co. |
| " | " | | | | James L. Cleveland, etal | 1830 | 786 | | for mty see Rem bk 1367 pg 579 mty assn to Amsouth mty co. |
| " | " | | | | Robert Wade Hall, etal | 1830 | 784 | | for mty see Rem bk 1367 pg 665 mty assn to Amsouth mty co |
| " | " | | | | Charles Nathaniel Scott, etal | 1830 | 786 | | for mty see Rem bk 1368 pg 145 mty assn to Amsouth mty co. |
| " | " | | | | David W. Brown, etal | 1830 | 786 | | for mty see Rem bk 1368 pg 137 mty assn to Amsouth mty co. |
| " | " | | | | Johnny Baxter Rapps, etal | 1830 | 786 | | for mty see Rem bk 1368 pg 273 mty assn to Amsouth mty co. |
| " | " | | | | Samuel S. Rovey, etal | 1830 | 786 | | for mty see Rem bk 1368 Pg 451 mty assn to Amsouth mty co. |
| " | " | | | | Charles Eduard Suber, etal | 1830 | 786 | | for mty see Rem bk 1368 pg 162 mty assn to Amsouth mty co. |
| " | " | | | | Willie Lee Green, etal | 1830 | 786 | | for mty see Rem bk 1368 pg 515 mty assn to Amsouth mty co. |
| " | " | | | | Annie Lee Cohen | 1830 | 786 | | for mty see Rem bk 1368 pg 921 mty assn to Amsouth mty co. |
| " | " | | | | Clarence G. Bellison Jr | 1830 | 786 | | for mty see Rem bk 1368, 800 mty assn to Amsouth mty co. |

REVERSE or MORTGAGEE Index to Real Estate Mortgages — Greenville County, S. C.

REG. U. S. PAT. OFFICE *Chas McCorkle* County Indexes Since 1888 An Identifying Trade Mark

Open at Proper Tab according to First Letter or Letters of Name and refer to Buff Sub-Index sheet for page reference.

COTT FAMILY NAME INDEX No. 75 © 1949
MADE BY THE COTT INDEX COMPANY, COLUMBUS, OHIO
SOLD BY PHOTO COPY SUPPLY, MAULDIN, S. C.


(1)

| FILE NUMBER DATE OF RECORD | MORTGAGEES FAMILY NAMES | GIVEN NAMES ABCDEFGH | GIVEN NAMES IJKLMNO | GIVEN NAMES PQRSTUVWXYZ | MORTGAGORS | BOOK | PAGE | Amount | BRIEF DESCRIPTION, LOCATION, ETC. (Not Warranted) |
|-------------------------------|----------------------------|-------------------------|------------------------|----------------------------|---|------|------|--------|--|
| 30307 Jan. 2, 1987 | Collateral | | Investment | Company | <i>etal</i> Beaufort Sheron McClintock | 1830 | 786 | | for mty, see Rem Bk 1368 pg 92/ Mty assn to AmSouth Mty Co. |
| " | " | | " | " | Bobby Mattress, <i>etal</i> | 1830 | 786 | | for mty, see Rem Bk 1369 pg 114 Mty assn to AmSouth Mty Co. |
| " | " | | " | " | Charles Minor Reynolds, <i>etal</i> | 1830 | 786 | | for mty, see Rem Bk 1368 pg 964 Mty assn to AmSouth Mty Co. |
| " | " | | " | " | Joseph M. Nabors, <i>etal</i> | 1830 | 786 | | for mty, see Rem Bk 1368 pg 803 Mty assn to AmSouth Mty Co. |
| " | " | | " | " | Daniel L. Egerdahl, <i>etal</i> | 1830 | 786 | | for mty, see Rem Bk 1369 pg 260 Mty assn to AmSouth Mty Co. |
| " | " | | " | " | Robert E. Schuab, <i>etal</i> | 1830 | 786 | | for mty, see Rem Bk 1369 pg 383 Mty assn to AmSouth Mty Co. |
| " | " | | " | " | Leonard L. Scott, <i>etal</i> | 1830 | 786 | | for mty, see Rem Bk 1369 pg 340 Mty assn to AmSouth Mty Co. |
| " | " | | " | " | Charles G. Webb, <i>etal</i> | 1830 | 786 | | for mty, see Rem Bk 1369 pg 390 Mty assn to AmSouth Mty Co. |
| " | " | | " | " | Thomas E. Blake | 1830 | 786 | | for mty, see Rem Bk 1369 pg 357 Mty assn to AmSouth Mty Co. |
| " | " | | " | " | James L. Brown, <i>etal</i> | 1830 | 786 | | for mty, see Rem Bk 1369 pg 510 Mty assn to AmSouth Mty Co. |
| " | " | | " | " | Debidie B. Smith, <i>etal</i> | 1830 | 786 | | for mty, see Rem Bk 1369 pg 690 Mty assn to AmSouth Mty Co. |
| " | " | | " | " | Larry Dale Young, <i>etal</i> | 1830 | 786 | | for mty, see Rem Bk 1369 pg 605 Mty assn to AmSouth Mty Co. |
| " | " | | " | " | Charles C. Kelly, <i>etal</i> | 1830 | 786 | | for mty, see Rem Bk 1370 pg 134 Mty assn to AmSouth Mty Co. |
| " | " | | " | " | Sherman L. Lawrence, <i>etal</i> | 1830 | 786 | | for mty, see Rem Bk 1370 pg 280 Mty assn to AmSouth Mty Co. |
| " | " | | " | " | Margaret J. Backum | 1830 | 786 | | for mty, see Rem Bk 1370 pg 208 Mty assn to AmSouth Mty Co. |
| " | " | | " | " | Lloyd John Baum, Jr. <i>etal</i> | 1830 | 786 | | for mty, see Rem Bk 1370 pg 198 Mty assn to AmSouth Mty Co. |

REVERSE or MORTGAGEE Index to Real Estate Mortgages — Greenville County, S. C.

(7)

REG. U. S. PAT. OFFICE *Chester McCott* County Indexes Since 1888 An Identifying Trade Mark

 Open at Proper Tab according to First Letter or Letters of Name and refer to Buff Sub-Index sheet for page reference.

COTT FAMILY NAME INDEX No. 75 © 1949
MADE BY THE COTT INDEX COMPANY, COLUMBUS, OHIO
SOLD BY PHOTO COPY SUPPLY, MAULDIN, S. C.

| FILE NUMBER DATE OF RECORD | MORTGAGEES FAMILY NAMES | GIVEN NAMES ABCDEFGH | GIVEN NAMES IJKLMNO | GIVEN NAMES PQRSTUVWXYZ | MORTGAGORS | BOOK | PAGE | Amount | BRIEF DESCRIPTION, LOCATION, ETC. (Not Warranted) |
|-------------------------------|----------------------------|-------------------------|------------------------|----------------------------|-------------------------------|------|------|--------|---|
| 30307 Jan 21, 1987 | Collateral | | Investment | Company | Raymond C. Jones, etal | 1830 | 786 | | for mty see Rem bk 1370 pg 171 mty assn to Amsouth Mty Co. |
| " | " | | " | " | David O. Williams, etal | 1830 | 786 | | for mty see Rem bk 1370 pg 110 mty assn to Amsouth Mty Co. |
| " | " | | " | " | James Carlos Burdett | 1830 | 786 | | for mty see Rem bk 1370 pg 344 mty assn to Amsouth Mty Co. |
| " | " | | " | " | Johnny Morrow Hines | 1830 | 786 | | for mty see Rem bk 1370 pg 297 mty assn to Amsouth Mty Co. |
| " | " | | " | " | Otis Lee Owens | 1830 | 786 | | for mty see Rem bk 1386 pg 282 mty assn to Amsouth Mty Co. |
| " | " | | " | " | C. Randall Stansell, etal | 1830 | 786 | | for mty see Rem bk 1386 pg 978 mty assn to Amsouth Mty Co. |
| " | " | | " | " | Myron D. Snufford, etal | 1830 | 786 | | for mty see Rem bk 1386 pg 718 mty assn to Amsouth Mty Co. |
| " | " | | " | " | Larry Gene Zahm, etal | 1830 | 786 | | for mty see Rem bk 1387 pg 588 mty assn to Amsouth Mty Co. |
| " | " | | " | " | Gimmie Kent Sapper | 1830 | 786 | | for mty see Rem bk 1387 pg 477 mty assn to Amsouth Mty Co. |
| " | " | | " | " | Andrew H. Duier III, etal | 1830 | 786 | | for mty see Rem bk 1387 pg 734 mty assn to Amsouth Mty Co. |
| " | " | | " | " | James William Shrift, etal | 1830 | 786 | | for mty see Rem bk 1388 pg 205 mty assn to Amsouth Mty Co. |
| " | " | | " | " | Albert John Lacombe, etal | 1830 | 786 | | for mty see Rem bk 1388 pg 48 mty assn to Amsouth Mty Co. |
| " | " | | " | " | Paul G. Scheele, etal | 1830 | 786 | | for mty see Rem bk 1388 pg 212 mty assn to Amsouth Mty Co. |
| " | " | | " | " | Johna Bailey, etal | 1830 | 786 | | for mty see Rem bk 1388 pg 457 mty assn to Amsouth Mty Co. |
| " | " | | " | " | Laurence Leo Haulten G., etal | 1830 | 786 | | for mty see Rem bk 1388 pg 599 mty assn to Amsouth Mty Co. |
| " | " | | " | " | Richard L. Ponce, etal | 1830 | 786 | | for mty see Rem bk 1388 pg 911 mty assn to Amsouth Mty Co. |

REVERSE or MORTGAGEE Index to Real Estate Mortgages — Greenville County, S. C.

REG. U. S. PAT. OFFICE *Chester McCott* County Indexes Since 1888 An Identifying Trade Mark

☞ Open at Proper Tab according to First Letter or Letters of Name and refer to Buff Sub-Index sheet for page reference.

COTT FAMILY NAME INDEX No. 75 © 1949
MADE BY THE COTT INDEX COMPANY, COLUMBUS, OHIO
SOLD BY PHOTO COPY SUPPLY, MAULDIN, S. C.

()

| FILE NUMBER | MORTGAGEES | GIVEN NAMES | GIVEN NAMES | GIVEN NAMES | MORTGAGORS | BOOK | PAGE | Amount | BRIEF DESCRIPTION, LOCATION, ETC. |
|----------------|--------------|-------------|-------------|-------------|---------------------------|------|------|--------|--|
| DATE OF RECORD | FAMILY NAMES | ABCDEFGH | IJKLMNOP | QRSTUVWXYZ | | | | | (Not Warranted) |
| 30307 | | | | | etal | | | | |
| Jan 21, 1987 | Collateral | | Investment | Company | Richard G. Carpenter | 1830 | 786 | | Gen Mtg See Rem Bk 1460 p 919 Mtg Assn to Amsouth Mtg Co |
| " | " | | " | " | etal | | | | |
| " | " | | " | " | Richard Wayne McHaffey | 1830 | 786 | | Gen Mtg See Rem Bk 1460 p 706 Mtg Assn to Amsouth Mtg Co |
| " | " | | " | " | Francis G. Crosby, etal | 1830 | 786 | | mtg Assn to Amsouth Mtg Co |
| " | " | | " | " | " | 1830 | 786 | | Gen Mtg See Rem Bk 1460 p 863 Re-record See Bk 1463 p 332 |
| " | " | | " | " | etal | | | | |
| " | " | | " | " | Paul Eugene Carbaugh, | 1830 | 786 | | Gen Mtg See Rem Bk 1461 p 339 Mtg Assn to Amsouth Mtg Co |
| " | " | | " | " | John W. Revis | 1830 | 786 | | Gen Mtg See Rem Bk 1461 p 990 Mtg Assn to Amsouth Mtg Co |
| " | " | | " | " | Jack S. Williams, etal | 1830 | 786 | | Gen Mtg See Rem Bk 1461 p 538 Mtg Assn to Amsouth Mtg Co |
| " | " | | " | " | Larry Chapman, etal | 1830 | 786 | | Gen Mtg See Rem Bk 1461 p 817 Mtg Assn to Amsouth Mtg Co |
| " | " | | " | " | John W. Huff, etal | 1830 | 786 | | for mtg see Rem bk 1393 p 840 Mtg Assn to Amsouth Mtg Co |
| " | " | | " | " | etal | | | | |
| " | " | | " | " | Charles Richard Mustin, | 1830 | 786 | | for mtg see Rem bk 1393 p 887 Mtg Assn to Amsouth Mtg Co |
| " | " | | " | " | Mark A. Lewis, etal | 1830 | 786 | | for mtg see Rem bk 1394 p 170 Mtg Assn to Amsouth Mtg Co |
| " | " | | " | " | P. Sillman Tolleson, etal | 1830 | 786 | | for mtg see Rem bk 1394 p 280 Mtg Assn to Amsouth Mtg Co |
| " | " | | " | " | etal | | | | |
| " | " | | " | " | William Howard Sanders, | 1830 | 786 | | for mtg see Rem bk 1394 p 1 Mtg Assn to Amsouth Mtg Co |
| " | " | | " | " | Minnie L. Smith, etal | 1830 | 786 | | for mtg see Rem bk 1394 p 263 Mtg Assn to Amsouth Mtg Co |
| " | " | | " | " | Annie M. Graham | 1830 | 786 | | for mtg see Rem bk 1394 p 387 Mtg Assn to Amsouth Mtg Co |
| " | " | | " | " | Ellis L. Paris, etal | 1830 | 786 | | for mtg see Rem bk 1394 p 848 Mtg Assn to Amsouth Mtg Co |

REVERSE or MORTGAGEE Index to Real Estate Mortgages — Greenville County, S. C.

REG. U. S. PAT. OFFICE *Cott* County Indexes Since 1888 An Identifying Trade Mark


Open at Proper Tab according to First Letter or Letters of Name and refer to Buff Sub-Index sheet for page reference.

COTT FAMILY NAME INDEX No. 75 © 1949
MADE BY THE COTT INDEX COMPANY, COLUMBUS, OHIO
SOLD BY PHOTO COPY SUPPLY, MAULDIN, S. C.

| FILE NUMBER DATE OF RECORD | MORTGAGEES FAMILY NAMES | GIVEN NAMES ABCDEFGH | GIVEN NAMES IJKLMNO | GIVEN NAMES PQRSTUVWXYZ | MORTGAGORS | BOOK | PAGE | Amount | BRIEF DESCRIPTION, LOCATION, ETC. (Not Warranted) |
|-------------------------------|----------------------------|-------------------------|------------------------|----------------------------|-------------------------------|------|------|--------|---|
| 30307 Jan 21, 1987 | Collateral | | Investment | Company | Norma Jean Carlton | 1830 | 786 | | Mtgy assn to Amsouth Mtgy Co - for mtgy see Rem bk 1395 pg 137 |
| " | " | | " | " | " " " | 1830 | 786 | | also re record in Rem bk 1396 pg 442 for mtgy see Rem bk 1395 pg 357 |
| " | " | | " | " | Waller L. Henry, etal | 1830 | 786 | | Mtgy assn to Amsouth Mtgy Co for mtgy see Rem bk 1396 pg 897 |
| " | " | | " | " | Richard Elwood Guthrie, etal | 1830 | 786 | | Mtgy assn to Amsouth Mtgy Co. for mtgy see Rem bk 1396 pg 827 |
| " | " | | " | " | Robert J. Morton, etal | 1830 | 786 | | Mtgy assn to Amsouth Mtgy Co. for mtgy see Rem bk 1397 pg 117 |
| " | " | | " | " | Henry Lee Harris, etal | 1830 | 786 | | Mtgy assn to Amsouth Mtgy Co. for mtgy see Rem bk 1397 pg 83 |
| " | " | | " | " | Luther Garvin Ross, Jr., etal | 1830 | 786 | | Mtgy assn to Amsouth Mtgy Co. for mtgy see Rem bk 1397 pg 481 |
| " | " | | " | " | Truman Lee Bessellieu, etal | 1830 | 786 | | Mtgy assn to Amsouth Mtgy Co. for mtgy see Rem bk 1397 pg 665 |
| " | " | | " | " | Sary Keith Webb, etal | 1830 | 786 | | Mtgy assn to Amsouth Mtgy Co. for mtgy see Rem bk 1397 pg 808 |
| " | " | | " | " | Nathaniel C. Jones, etal | 1830 | 786 | | Mtgy assn to Amsouth Mtgy Co. for mtgy see Rem bk 1397 pg 763 |
| " | " | | " | " | G. Sary Miller, etal | 1830 | 786 | | Mtgy assn to Amsouth mtgy Co. for mtgy see Rem bk 1398 pg 79 |
| " | " | | " | " | William Allen Brannon, etal | 1830 | 786 | | Mtgy assn to Amsouth mtgy Co. for mtgy see Rem bk 1413 pg 695 |
| " | " | | " | " | Richard A. Hail, | 1830 | 786 | | Mtgy assn to Amsouth Mtgy Co for mtgy see Rem bk 1413 pg 858 |
| " | " | | " | " | Ann Hayes, etal | 1830 | 786 | | Mtgy assn to Amsouth Mtgy Co. for mtgy see Rem bk 1413 pg 833 |
| " | " | | " | " | Willow R C Cho | 1830 | 786 | | Mtgy assn to Amsouth Mtgy Co. for mtgy see Rem bk 1413 pg 756 |
| " | " | | " | " | Lehman Adwell Moseley Jr. | 1830 | 786 | | Mtgy assn to Amsouth Mtgy Co - |

REVERSE or MORTGAGEE Index to Real Estate Mortgages — Greenville County, S. C.

REG. U. S. PAT. OFFICE *Chas. McCall* County Indexes Since 1888 An Identifying Trade Mark

 Open at Proper Tab according to First Letter or Letters of Name and refer to Buff Sub-Index sheet for page reference.

COTT FAMILY NAME INDEX No. 75 © 1949
MADE BY THE COTT INDEX COMPANY, COLUMBUS, OHIO
SOLD BY PHOTO COPY SUPPLY, MAULDIN, S. C.

(1)

| FILE NUMBER DATE OF RECORD | MORTGAGEES FAMILY NAMES | GIVEN NAMES ABCDEFGH | GIVEN NAMES IJKLMNO | GIVEN NAMES PQRSTUVWXYZ | MORTGAGORS | BOOK | PAGE | Amount | BRIEF DESCRIPTION, LOCATION, ETC. (Not Warranted) |
|-------------------------------|----------------------------|-------------------------|------------------------|----------------------------|---------------------------|------|------|--------|---|
| 30307 Jan 21, 1987 | Collateral | | Investment | Company | Luther Johnson, etal | 1830 | 786 | | for mty, see Rem bk 1389 Pg 37 Mty assn to Amsouth Mty Co. |
| " | " | | " | " | William F. Spearman, etal | 1830 | 786 | | for mty, see Rem bk 1388 Pg 541 Mty assn to Amsouth Mty Co. |
| " | " | | " | " | Cary Davis Tucker, etal | 1830 | 786 | | for mty, see Rem bk 1389 Pg 257 Mty assn to Amsouth Mty Co. |
| " | " | | " | " | Roger A. Palmer Jr. | 1830 | 786 | | for mty, see Rem bk 1389 Pg 163 Mty assn to Amsouth Mty Co. |
| " | " | | " | " | John L. Dunlap, etal | 1830 | 786 | | for mty, see Rem bk 1389 Pg 250 Mty assn to Amsouth Mty Co. |
| " | " | | " | " | Barbara M. Goolsby | 1830 | 786 | | for mty, see Rem bk 1389 Pg 400 Mty assn to Amsouth Mty Co. |
| " | " | | " | " | Gary M. Blanton, etal | 1830 | 786 | | for mty, see Rem bk 1389 Pg 462 Mty assn to Amsouth Mty Co. |
| " | " | | " | " | Shady Robinson, etal | 1830 | 786 | | for mty, see Rem bk 1389 Pg 394 Mty assn to Amsouth Mty Co. |
| " | " | | " | " | Ronnie E. Phillip, etal | 1830 | 786 | | for mty, see Rem bk 1389 Pg 501 Mty assn to Amsouth Mty Co. |
| " | " | | " | " | B. Frederick Stuart, etal | 1830 | 786 | | for mty, see Rem bk 1389 Pg 565 Mty assn to Amsouth Mty Co. |
| " | " | | " | " | Howard Scurrey, etal | 1830 | 786 | | for mty, see Rem bk 1390 Pg 37 Mty assn to Amsouth Mty Co. |
| " | " | | " | " | Larry W. Hurley, etal | 1830 | 786 | | Mty assn to Amsouth Mty Co. |
| " | " | | " | " | " " " " | 1830 | 786 | | For mty, see Rem bk 1390 Pg 220 also re word in Rem bk 1393 Pg 827 |
| " | " | | " | " | Richard A. Sued | 1830 | 786 | | for mty, see Rem bk 1390 Pg 157 Mty assn to Amsouth Mty Co. |
| " | " | | " | " | Teddy L. Mashburn | 1830 | 786 | | for mty, see Rem bk 1390 Pg 321 Mty assn to Amsouth Mty Co. |
| " | " | | " | " | Carl Stanley Spears | 1830 | 786 | | for mty, see Rem bk 1392 Pg 539 Mty assn to Amsouth Mty Co. |

REVERSE or MORTGAGEE Index to Real Estate Mortgages — Greenville County, S. C.

REG. U. S. PAT. OFFICE *Cott* County Indexes Since 1888 An Identifying Trade Mark

Open at Proper Tab according to First Letter or Letters of Name and refer to Buff Sub-Index sheet for page reference.

COTT FAMILY NAME INDEX No. 75 © 1949
MADE BY THE COTT INDEX COMPANY, COLUMBUS, OHIO
SOLD BY PHOTO COPY SUPPLY, MAULDIN, S. C.

| FILE NUMBER DATE OF RECORD | MORTGAGEES FAMILY NAMES | GIVEN NAMES ABCDEFGH | GIVEN NAMES IJKLMNO | GIVEN NAMES PQRSTUWXYZ | MORTGAGORS | BOOK | PAGE | Amount | BRIEF DESCRIPTION, LOCATION, ETC. (Not Warranted) |
|-------------------------------|----------------------------|-------------------------|------------------------|---------------------------|--|------|------|--------|---|
| 30307 Open 21, 1987 | Collateral | | Investment | Company | <i>etal</i> Douglas McArthur Salloway | 1830 | 786 | | for mty see Rem bk 1392 pg 530 Mty assn to Amsouth Mty Co. |
| " | " | | " | " | John H. Berning, <i>etal</i> | 1830 | 786 | | for mty see Rem bk 1392 pg 797 Mty assn to Amsouth Mty Co. |
| " | " | | " | " | Robert A. Gordon, <i>etal</i> | 1830 | 786 | | for mty see Rem bk 1393 pg 89 Mty assn to Amsouth Mty Co. |
| " | " | | " | " | Helen D. B. Cureton | 1830 | 786 | | for mty see Rem bk 1393 pg 412 Mty assn to Amsouth Mty Co. |
| " | " | | " | " | Garet Williams | 1830 | 786 | | for mty see Rem bk 1393 pg 635 Mty assn to Amsouth Mty Co. |
| " | " | | " | " | Jesse Carl Burns | 1830 | 786 | | for mty see Rem bk 1393 pg 499 Mty assn to Amsouth Mty Co. |
| " | " | | " | " | Marion J. ^{Dickson} <i>etal</i> | 1830 | 786 | | for mty see Rem bk 1393 pg 477 Mty assn to Amsouth Mty Co. |
| " | " | | " | " | Thomas Edward McIntyre, <i>etal</i> | 1830 | 786 | | for mty see Rem bk 1393 pg 812 Mty assn to Amsouth Mty Co. |
| " | " | | " | " | J. Carl Miller | 1830 | 786 | | for mty see Rem bk 1393 pg 456 Mty assn to Amsouth Mty Co. |
| " | " | | " | " | Carolyn S. Kumber | 1830 | 786 | | for mty see Rem bk 1393 pg 824 Mty assn to Amsouth Mty Co. |
| " | " | | " | " | Lawrence C. Smith, <i>etal</i> | 1830 | 786 | | for mty see Rem bk 1413 pg 704 Mty assn to Amsouth Mty Co. |
| " | " | | " | " | Edward J. Sirdel, <i>etal</i> | 1830 | 786 | | for mty see Rem bk 1414 pg 122 Mty assn to Amsouth Mty Co. |
| " | " | | " | " | Robert Lee Davis | 1830 | 786 | | for mty see Rem bk 1414 pg 202 Mty assn to Amsouth Mty Co. |
| " | " | | " | " | James D. Grant, <i>etal</i> | 1830 | 786 | | for mty see Rem bk 1414 pg 51 Mty assn to Amsouth Mty Co. |
| " | " | | " | " | " " " " | 1830 | 786 | | also record in Rem bk 1416 pg 507 |
| " | " | | " | " | Ruth E. Shore Bishop, <i>etal</i> | 1830 | 786 | | for mty see Rem bk 1413 pg 902 Mty assn to Amsouth Mty Co. |

REVERSE or MORTGAGEE Index to Real Estate Mortgages — Greenville County, S. C.

REG. U. S. PAT OFFICE *Chas McCott* County Indexes Since 1888
An Identifying Trade Mark

 Open at Proper Tab according to First Letter or Letters of Name and refer to Buff Sub-Index sheet for page reference.

COTT FAMILY NAME INDEX No. 75 © 1949
MADE BY THE COTT INDEX COMPANY, COLUMBUS, OHIO
SOLD BY PHOTO COPY SUPPLY, MAULDIN, S. C.


()

| FILE NUMBER DATE OF RECORD | MORTGAGEES FAMILY NAMES | GIVEN NAMES ABCDEFGH | GIVEN NAMES IJKLMNO | GIVEN NAMES PQRSTUVWXYZ | MORTGAGORS | BOOK | PAGE | Amount | BRIEF DESCRIPTION, LOCATION, ETC. (Not Warranted) |
|-------------------------------|----------------------------|-------------------------|------------------------|----------------------------|-----------------------------|------|------|--------|---|
| 30307 Jan 21, 1987 | Collateral | | Investment | Company | Allen Scott Baldwin, etal | 1830 | 786 | | Co. for mty, see Rem bk 1414 pg 9 Mty assn to Amsooth mty |
| " | " | | " | " | Luther Peyton Johnson, etal | 1830 | 786 | | for mty see Rem bk 1414 pg 57 Mty assn to Amsooth mty ko |
| " | " | | " | " | James M. Reed, etal | 1830 | 786 | | for mty see Rem bk 1414 pg 337 Mty assn to Amsooth mty ko |
| " | " | | " | " | Charles W. Kirby, etal | 1830 | 786 | | for mty see Rem bk 1414 pg 533 Mty assn to Amsooth mty ko |
| " | " | | " | " | Leddy L. Mashburn, etal | 1830 | 786 | | for mty see Rem bk 1413 pg 419 Mty assn to Amsooth mty ko |
| " | " | | " | " | " " " " | 1830 | 786 | | also see record in Rem bk 1430 pg 607 |
| " | " | | " | " | James W. Pagan, etal | 1830 | 786 | | for mty see Rem bk 1414 pg 234 Mty assn to Amsooth mty ko. |
| " | " | | " | " | Roger D. Donald, etal | 1830 | 786 | | Co. for mty see Rem bk 1414 pg 834 Mty assn to Amsooth mty |
| " | " | | " | " | Rath O. Zellmer, etal | 1830 | 786 | | for mty see Rem bk 1414 pg 898 Mty assn to Amsooth mty ko. |
| " | " | | " | " | Sara D. Baliniz | 1830 | 786 | | for mty see Rem bk 1414 pg 930 Mty assn to Amsooth mty ko |
| " | " | | " | " | Perry Adam Morgan, etal | 1830 | 786 | | for mty see Rem bk 1415 pg 54 Mty assn to Amsooth mty ko. |
| " | " | | " | " | Ronald D. Taylor, etal | 1830 | 786 | | for mty see Rem bk 1414 pg 401 Mty assn to Amsooth mty ko |
| " | " | | " | " | Fred L. Wright, etal | 1830 | 786 | | for mty see Rem bk 1414 pg 837 Mty assn to Amsooth mty ko |
| " | " | | " | " | Kenneth Whitt, etal | 1830 | 786 | | for mty see Rem bk 1415 pg 100 Mty assn to Amsooth mty ko |
| " | " | | " | " | Sary Ellis Buff, etal | 1830 | 786 | | for mty see Rem bk 1414 pg 985 Mty assn to Amsooth mty ko. |
| " | " | | " | " | Robert L. Kirby, etal | 1830 | 786 | | for mty see Rem bk 1414 pg 807 Mty assn to Amsooth mty ko |

REVERSE or MORTGAGEE Index to Real Estate Mortgages — Greenville County, S. C.

()

REG. U. S. PAT. OFFICE *Chas. McCorkle* County Indexes Since 1888 An Identifying Trade Mark

 Open at Proper Tab according to First Letter or Letters of Name and refer to Buff Sub-Index sheet for page reference.

COTT FAMILY NAME INDEX No. 75 © 1949
MADE BY THE COTT INDEX COMPANY, COLUMBUS, OHIO
SOLD BY PHOTO COPY SUPPLY, MAULDIN, S. C.

| FILE NUMBER DATE OF RECORD | MORTGAGEES FAMILY NAMES | GIVEN NAMES ABCDEFGH | GIVEN NAMES IJKLMNO | GIVEN NAMES PQRSTUVWXYZ | MORTGAGORS | BOOK | PAGE | Amount | BRIEF DESCRIPTION, LOCATION, ETC. (Not Warranted) |
|-------------------------------|----------------------------|-------------------------|------------------------|----------------------------|-----------------------------|------|------|--------|---|
| 30307 Gen. 21, 1987 | Collateral | | Investment | Company | William Ray Bowen, etal | 1830 | 786 | | for mtg see Rem bk 1414 pg 957 Mtg assn to Amsouth Mtg Co |
| " | " | | " | " | Robert Watson Harwell | 1830 | 786 | | for mtg see Rem bk 1415 pg 234 Mtg assn to Amsouth Mtg Co. |
| " | " | | " | " | Harry C. Rakes, etal | 1830 | 786 | | for mtg see Rem bk 1415 pg 246 Mtg assn to Amsouth Mtg Co. |
| " | " | | " | " | Levy M. Cooper, etal | 1830 | 786 | | for mtg see Rem bk 1415 pg 240 Mtg assn to Amsouth Mtg Co |
| " | " | | " | " | Vernon L. Alford Jr. | 1830 | 786 | | for mtg see Rem bk 1415 pg 250 Mtg assn to Amsouth Mtg Co. |
| " | " | | " | " | Carolyn P. Saunders | 1830 | 786 | | for mtg see Rem bk 1414 pg 915 Mtg assn to Amsouth Mtg Co. |
| " | " | | " | " | Bobby E. Mahaffey, etal | 1830 | 786 | | for mtg see Rem bk 1415 pg 253 Mtg assn to Amsouth Mtg Co. |
| " | " | | " | " | James Samuel Payne, etal | 1830 | 786 | | for mtg see Rem bk 1414 pg 586 Mtg assn to Amsouth Mtg Co. |
| " | " | | " | " | Johnnie Melvin Reid, Jr. | 1830 | 786 | | for mtg see Rem bk 1415 pg 388 Mtg assn to Amsouth Mtg Co. |
| " | " | | " | " | Richard William Eaton, etal | 1830 | 786 | | for mtg see Rem bk 1415 pg 618 Mtg assn to Amsouth Mtg Co. |
| " | " | | " | " | Mansour Enting, etal | 1830 | 786 | | for mtg see Rem bk 1415 pg 673 Mtg assn to Amsouth Mtg Co. |
| " | " | | " | " | Carl Ellenburg, Hicks | 1830 | 786 | | for mtg see Rem bk 1415 pg 631 Mtg assn to Amsouth Mtg Co. |
| " | " | | " | " | Charles Wilton Stubbs | 1830 | 786 | | for mtg see Rem bk 1415 pg 981 Mtg assn to Amsouth Mtg Co. |
| " | " | | " | " | Eddie B. Johnson, etal | 1830 | 786 | | for mtg see Rem bk 1415 pg 934 Mtg assn to Amsouth Mtg Co. |
| " | " | | " | " | Sony Carl Kirby, etal | 1830 | 786 | | for mtg see Rem bk 1415 pg 464 Mtg assn to Amsouth Mtg Co. |
| " | " | | " | " | Douglas Deming, etal | 1830 | 786 | | for mtg see Rem bk 1415 pg 824 Mtg assn to Amsouth Mtg Co. |

REVERSE or MORTGAGEE Index to Real Estate Mortgages — Greenville County, S. C.

REG. U. S. PAT. OFFICE *Chester McCott* County Indexes Since 1888 An Identifying Trade Mark

 Open at Proper Tab according to First Letter or Letters of Name and refer to Buff Sub-Index sheet for page reference.


COTT FAMILY NAME INDEX No. 75 © 1949
MADE BY THE COTT INDEX COMPANY, COLUMBUS, OHIO
SOLD BY PHOTO COPY SUPPLY, MAULDIN, S. C.

(1)

| FILE NUMBER DATE OF RECORD | MORTGAGEES FAMILY NAMES | GIVEN NAMES ABCDEFGH | GIVEN NAMES IJKLMNO | GIVEN NAMES PQRSTUVWXYZ | MORTGAGORS | BOOK | PAGE | Amount | BRIEF DESCRIPTION, LOCATION, ETC. (Not Warranted) |
|-------------------------------|----------------------------|-------------------------|------------------------|----------------------------|---------------------------|------|------|--------|---|
| 30307 Jan. 21, 1987 | Collateral | | Investment | Company | Michael H. Brown, etal | 1830 | 786 | | for mty see Rem bk 1416 pg 171 Mty assn to Amsoath Mty Co. |
| " | " | | " | " | Danny E. Mahaffey, etal | 1830 | 786 | | for mty see Rem bk 1415 pg 974 Mty assn to Amsoath Mty Co. |
| " | " | | " | " | Alvin J. Gregory, etal | 1830 | 786 | | for mty see Rem bk 1416 pg 518 Mty assn to Amsoath Mty Co. |
| " | " | | " | " | James E. McEllough, etal | 1830 | 786 | | for mty see Rem bk 1416 pg 205 Mty assn to Amsoath Mty Co. |
| " | " | | " | " | John P. Keller, etal | 1830 | 786 | | for mty see Rem bk 1416 pg 607 Mty assn to Amsoath Mty Co. |
| " | " | | " | " | Roger Dale Riley, etal | 1830 | 786 | | for mty see Rem bk 1416 pg 486 Mty assn to Amsoath Mty Co. |
| " | " | | " | " | Richard A. Almeida | 1830 | 786 | | for mty see Rem bk 1417 pg 5 Mty assn to Amsoath Mty Co. |
| " | " | | " | " | Donald Francis Cole, etal | 1830 | 786 | | for mty see Rem bk 1416 pg 955 Mty assn to Amsoath Mty Co. |
| " | " | | " | " | Bobby Freeman, etal | 1830 | 786 | | for mty see Rem bk 1416 pg 684 Mty assn to Amsoath Mty Co. |
| " | " | | " | " | Ronald Clyde Lesley, etal | 1830 | 786 | | for mty see Rem bk 1417 pg 63 Mty assn to Amsoath Mty Co. |
| " | " | | " | " | David A. White | 1830 | 786 | | for mty see Rem bk 1416 pg 833 Mty assn to Amsoath Mty Co. |
| " | " | | " | " | Frederic Z Hensley, etal | 1830 | 786 | | for mty see Rem bk 1417 pg 467 Mty assn to Amsoath Mty Co. |
| " | " | | " | " | Joseph B. Harrison, etal | 1830 | 786 | | for mty see Rem bk 1417 pg 607 Mty assn to Amsoath Mty Co. |
| " | " | | " | " | Aubrey E. Dobbs, etal | 1830 | 786 | | for mty see Rem bk 1417 pg 693 Mty assn to Amsoath Mty Co. |
| " | " | | " | " | Gerry Lee Left, etal | 1830 | 786 | | for mty see Rem bk 1417 pg 698 Mty assn to Amsoath Mty Co. |
| " | " | | " | " | Gosiah Parker, etal | 1830 | 786 | | for mty see Rem bk 1417 pg 708 Mty assn to Amsoath Mty Co. |

REVERSE or MORTGAGEE Index to Real Estate Mortgages — Greenville County, S. C.

REG. U. S. PAT. OFFICE *Chester McCott* County Indexes Since 1888 An Identifying Trade Mark


 Open at Proper Tab according to First Letter or Letters of Name and refer to Buff Sub-Index sheet for page reference.

COTT FAMILY NAME INDEX No. 75 © 1949
MADE BY THE COTT INDEX COMPANY, COLUMBUS, OHIO
SOLD BY PHOTO COPY SUPPLY, MAULDIN, S. C.

| FILE NUMBER DATE OF RECORD | MORTGAGEES FAMILY NAMES | GIVEN NAMES ABCDEFGH | GIVEN NAMES IJKLMNO | GIVEN NAMES PQRSTUVWXYZ | MORTGAGORS | BOOK | PAGE | Amount | BRIEF DESCRIPTION, LOCATION, ETC. (Not Warranted) |
|-------------------------------|----------------------------|-------------------------|------------------------|----------------------------|---------------------------------|------|------|--------|---|
| 30307 Jan. 21, 1907 | Collateral | | Investment | Company | David E. Nicholls, etal | 1830 | 786 | | for mty see Rem bk 1417 pg 870 Mty assn to Amsouth Mty Co. |
| " | " | | " | " | Wilmer Luans, Jr., etal | 1830 | 786 | | for mty see Rem bk 1417 pg 705 Mty assn to Amsouth Mty Co. |
| " | " | | " | " | Marclyn J. Ellison, etal | 1830 | 786 | | Co. for mty see Rem bk 1440 pg 489 Mty assn to Amsouth Mty Co. |
| " | " | | " | " | Billie J. Lawson | 1830 | 786 | | for mty see Rem bk 1440 pg 869 Mty assn to Amsouth Mty Co. |
| " | " | | " | " | Nathaniel Mc Bee | 1830 | 786 | | for mty see Rem bk 1441 pg 19 Mty assn to Amsouth Mty Co. |
| " | " | | " | " | Hubert Ray Chassereau, etal | 1830 | 786 | | for mty see Rem bk 1441 pg 22 Mty assn to Amsouth Mty Co. |
| " | " | | " | " | Corbett Timothy Haquewood, etal | 1830 | 786 | | for mty see Rem bk 1441 pg 111 Mty assn to Amsouth Mty Co. |
| " | " | | " | " | Cecil Edward Terry, etal | 1830 | 786 | | for mty see Rem bk 1441 pg 312 Mty assn to Amsouth Mty Co. |
| " | " | | " | " | Edgar L. Winchester Jr., etal | 1830 | 786 | | for mty see Rem bk 1441 pg 242 Mty assn to Amsouth Mty Co. |
| " | " | | " | " | Shelby Ray Tabbeitt | 1830 | 786 | | for mty see Rem bk 1441 pg 370 Mty assn to Amsouth Mty Co. |
| " | " | | " | " | Roy Clime Bruton, etal | 1830 | 786 | | for mty see Rem bk 1441 pg 516 Mty assn to Amsouth Mty Co. |
| " | " | | " | " | Charlie Taylor, Jr., etal | 1830 | 786 | | for mty see Rem bk 1441 pg 607 Mty assn to Amsouth Mty Co. |
| " | " | | " | " | Boyer Christopher, etal | 1830 | 786 | | for mty see Rem bk 1441 pg 581 Mty assn to Amsouth Mty Co. |
| " | " | | " | " | Robert Douglas Davis, etal | 1830 | 786 | | for mty see Rem bk 1441 pg 541 Mty assn to Amsouth Mty Co. |
| " | " | | " | " | Carl M. Astein, etal | 1830 | 786 | | for mty see Rem bk 1441 pg 721 Mty assn to Amsouth Mty Co. |
| " | " | | " | " | Frank Keep, etal | 1830 | 786 | | for mty see Rem bk 1441 pg 738 Mty assn to Amsouth Mty Co. |

REVERSE or MORTGAGEE Index to Real Estate Mortgages — Greenville County, S. C.

REG. U. S. PAT. OFFICE *Chas McCott* County Indexes Since 1888
An Identifying Trade Mark

 Open at Proper Tab according to First Letter or Letters of Name and refer to Buff Sub-Index sheet for page reference.


COTT FAMILY NAME INDEX No. 75 © 1949
MADE BY THE COTT INDEX COMPANY, COLUMBUS, OHIO
SOLD BY PHOTO COPY SUPPLY, MAULDIN, S. C.

(1)

| FILE NUMBER DATE OF RECORD | MORTGAGEES FAMILY NAMES | GIVEN NAMES ABCDEFGH | GIVEN NAMES IJKLMNO | GIVEN NAMES PQRSTUVWXYZ | MORTGAGORS | BOOK | PAGE | Amount | BRIEF DESCRIPTION, LOCATION, ETC. (Not Warranted) |
|-------------------------------|----------------------------|-------------------------|------------------------|----------------------------|-----------------------------|------|------|--------|---|
| 30307 Jan 21, 1987 | Collateral | | Investment | Company | Ray L. Gosnell, etal | 1830 | 786 | | for mty see Rem bk 1441 pg 514 Mty assn to AmSouth Mty Co. |
| " | " | " | " | " | Amos R. Higgins, etal | 1830 | 786 | | for mty see Rem bk 1441 pg 796 Mty assn to AmSouth Mty Co. |
| " | " | " | " | " | Eula L. Vaughan Jr. | 1830 | 786 | | for mty see Rem bk 1441 pg 902 Mty assn to AmSouth Mty Co. |
| " | " | " | " | " | Gummy Rogers Foster, etal | 1830 | 786 | | for mty see Rem bk 1441 pg 596 Mty assn to AmSouth Mty Co. |
| " | " | " | " | " | Rodger Waller, etal | 1830 | 786 | | for mty see Rem bk 1441 pg 915 Mty assn to AmSouth Mty Co. |
| " | " | " | " | " | William J Armstrong, etal | 1830 | 786 | | for mty see Rem bk 1442 pg 319 Mty assn to AmSouth Mty Co. |
| " | " | " | " | " | Charles Major Arnold, etal | 1830 | 784 | | for mty see Rem bk 1442 pg 366 Mty assn to AmSouth Mty Co. |
| " | " | " | " | " | Willie G. Henderson, etal | 1830 | 786 | | for mty see Rem bk 1442 pg 476 Mty assn to AmSouth Mty Co. |
| " | " | " | " | " | Leroy Daniel Lewis | 1830 | 786 | | for mty see Rem bk 1442 pg 420 Mty assn to AmSouth Mty Co. |
| " | " | " | " | " | Robert Lee Johnson | 1830 | 786 | | for mty see Rem bk 1442 pg 171 Mty assn to AmSouth Mty Co. |
| " | " | " | " | " | Joshua G. Higgins | 1830 | 786 | | for mty see Rem bk 1442 pg 731 Mty assn to AmSouth Mty Co. |
| " | " | " | " | " | Fred R. Lanning, etal | 1830 | 786 | | for mty see Rem bk 1442 pg 765 Mty assn to AmSouth Mty Co. |
| " | " | " | " | " | Richard Allen Metsker, etal | 1830 | 786 | | for mty see Rem bk 1442 pg 903 Mty assn to AmSouth Mty Co. |
| " | " | " | " | " | Michael Ralph Proctor, etal | 1830 | 786 | | for mty see Rem bk 1443 pg 103 Mty assn to AmSouth Mty Co. |
| " | " | " | " | " | Michael Postiglione, etal | 1830 | 786 | | for mty see Rem bk 1443 pg 554 Mty assn to AmSouth Mty Co. |
| " | " | " | " | " | James E. Durham, etal | 1830 | 786 | | for mty see Rem bk 1443 pg 443 Mty assn to AmSouth Mty Co. |

REVERSE or MORTGAGEE Index to Real Estate Mortgages — Greenville County, S. C.

REG. U. S. PAT. OFFICE *Chas. McCorkle* County Indexes Since 1888 An Identifying Trade Mark


 Open at Proper Tab according to First Letter or Letters of Name and refer to Buff Sub-Index sheet for page reference.

COTT FAMILY NAME INDEX No. 75 © 1949
MADE BY THE COTT INDEX COMPANY, COLUMBUS, OHIO
SOLD BY PHOTO COPY SUPPLY, MAULDIN, S. C.

| FILE NUMBER DATE OF RECORD | MORTGAGEES FAMILY NAMES | GIVEN NAMES ABCDEFGH | GIVEN NAMES IJKLMNO | GIVEN NAMES PQRSTUVWXYZ | MORTGAGORS | BOOK | PAGE | Amount | BRIEF DESCRIPTION, LOCATION, ETC. (Not Warranted) |
|-------------------------------|----------------------------|-------------------------|------------------------|----------------------------|--|------|------|--------|--|
| 30307 Jan. 21, 1987 | Collateral | | Investment | Company | James Douglas Edwards | 1830 | 786 | | for mty see Rem bk 1443 pg 672 Mty assn to Amsoath mty co |
| " | " | | " | " | David J. Wales etal | 1830 | 786 | | for mty see Rem bk 1443 pg 319 Mty assn to Amsoath mty co |
| " | " | | " | " | Walter E. Sowers ^{etal} Gr. | 1830 | 786 | | for mty see Rem bk 1443 pg 483 Mty assn to Amsoath mty co |
| " | " | | " | " | James H. Clardy Gr., etal | 1830 | 786 | | for mty see Rem bk 1443 pg 842 Mty assn to Amsoath mty co |
| " | " | | " | " | Raymond L. Gamble | 1830 | 786 | | for mty see Rem bk 1443 pg 912 Mty assn to Amsoath mty co |
| " | " | | " | " | Larry B. Culbertson, etal | 1830 | 786 | | for mty see Rem bk 1443 pg 919 Mty assn to Amsoath mty co |
| " | " | | " | " | James D. Gernigan, etal | 1830 | 784 | | for mty see Rem 1443 pg 951 Mty assn to Amsoath mty co |
| " | " | | " | " | Rodney London Thompson ^{etal} | 1830 | 786 | | for mty see Rem bk 1444 pg 212 Mty assn to Amsoath mty co |
| " | " | | " | " | Phillips L. Robinson, etal | 1830 | 786 | | for mty see Rem bk 1444 pg 160 Mty assn to Amsoath mty co |
| " | " | | " | " | Steven L. Griffith | 1830 | 786 | | for mty see Rem bk 1444 pg 123 Mty assn to Amsoath mty co |
| " | " | | " | " | Leon Jenkins, etal | 1830 | 786 | | for mty see Rem bk 1444 pg 64 Mty assn to Amsoath mty co |
| " | " | | " | " | Samuel D. Crites, etal | 1830 | 786 | | for mty see Rem bk 1444 pg 416 Mty assn to Amsoath mty co |
| " | " | | " | " | John A. Lope | 1830 | 786 | | for mty see Rem bk 1444 pg 483 Mty assn to Amsoath mty co |
| " | " | | " | " | " " " | 1830 | 786 | | |
| " | " | | " | " | James Sanford Parnell, etal | 1830 | 786 | | also re record in Rem bk 1449 pg 954 for mty see Rem Bk 1444 pg 408 Mty assn to Amsoath mty co |
| " | " | | " | " | Larry D. Foster | 1830 | 786 | | for mty see Rem bk 1444 pg 655 Mty assn to Amsoath mty co |

REVERSE or MORTGAGEE Index to Real Estate Mortgages — Greenville County, S. C.

REG. U. S. PAT. OFFICE *Chas McCott* County Indexes Since 1888 An Identifying Trade Mark

 Open at Proper Tab according to First Letter or Letters of Name and refer to Buff Sub-Index sheet for page reference.


COTT FAMILY NAME INDEX No. 75 © 1949
MADE BY THE COTT INDEX COMPANY, COLUMBUS, OHIO
SOLD BY PHOTO COPY SUPPLY, MAULDIN, S. C.

()

| FILE NUMBER DATE OF RECORD | MORTGAGEES FAMILY NAMES | GIVEN NAMES ABCDEFGHIJ | GIVEN NAMES JKLMNO | GIVEN NAMES PQRSTUVWXYZ | MORTGAGORS | BOOK | PAGE | Amount | BRIEF DESCRIPTION, LOCATION, ETC. (Not Warranted) |
|-------------------------------|----------------------------|---------------------------|-----------------------|----------------------------|-----------------------------|------|------|--------|--|
| 30307 Apr 24 1987 | Collateral | | Investment | Company | James Newton Usary, et al | 1830 | 786 | | for mty see Rem bk 1444 pg 253 Mty assn to Amsouth Mty Co |
| " | " | | " | " | Peter S. Georgiades, et al | 1830 | 786 | | for mty see Rem bk 1444 pg 568 Mty assn to Amsouth Mty Co |
| " | " | | " | " | " " " " | 1830 | 786 | | also re record in Rem bk 1449 pg 577 |
| " | " | | " | " | Stephen A. Highfield, et al | 1830 | 786 | | for mty see Rem bk 1444 pg 533 Mty assn to Amsouth Mty Co |
| " | " | | " | " | James S. Roulland, et al | 1830 | 786 | | for mty see Rem bk 1444 pg 804 Mty assn to Amsouth Mty Co |
| " | " | | " | " | Richard A. Taylor, et al | 1830 | 786 | | for mty see Rem bk 1444 pg 975 Mty assn to Amsouth Mty Co |
| " | " | | " | " | Bruce D. Stephens, et al | 1830 | 786 | | for mty see Rem bk 1448 pg 741 Mty assn to Amsouth Mty Co |
| " | " | | " | " | Alan B. Cole | 1830 | 786 | | for mty see Rem bk 1444 pg 970 Mty assn to Amsouth Mty Co |
| " | " | | " | " | Alice G. Williams | 1830 | 786 | | for mty see Rem bk 1444 pg 855 Mty assn to Amsouth Mty Co |
| " | " | | " | " | Timothy W. Haynes, et al | 1830 | 784 | | for mty see Rem bk 1445 pg 77 Mty assn to Amsouth Mty Co |
| " | " | | " | " | Robert D. Jones Sr., et al | 1830 | 786 | | for mty see Rem bk 1445 pg 19 Mty assn to Amsouth Mty Co |
| " | " | | " | " | Charles E. Rosemond, et al | 1830 | 786 | | for mty see Rem bk 1445 pg 272 Mty assn to Amsouth Mty Co |
| " | " | | " | " | Willie Brown, et al | 1830 | 786 | | for mty see Rem bk 1445 pg 170 Mty assn to Amsouth Mty Co |
| " | " | | " | " | Richy W. Passmore, et al | 1830 | 786 | | mty see Rem bk 1461 pg 524 Mty assn to Amsouth Mty Co |
| " | " | | " | " | Carl D. Brannon, et al | 1830 | 786 | | for mty see Rem bk 1462 pg 828 Mty assn to Amsouth Mty Co |
| " | " | | " | " | Thomas L. Brook, et al | 1830 | 786 | | for mty see Rem bk 1463 pg 146 Mty assn to Amsouth Mty Co |

REVERSE or MORTGAGEE Index to Real Estate Mortgages — Greenville County, S. C.

REG. U. S. PAT. OFFICE *Chester McCott* County Indexes Since 1888 An Identifying Trade Mark


 Open at Proper Tab according to First Letter or Letters of Name and refer to Buff Sub-Index sheet for page reference.

COTT FAMILY NAME INDEX No. 75 © 1949
MADE BY THE COTT INDEX COMPANY, COLUMBUS, OHIO
SOLD BY PHOTO COPY SUPPLY, MAULDIN, S. C.

| FILE NUMBER DATE OF RECORD | MORTGAGEES FAMILY NAMES | GIVEN NAMES ABCDEFGHIJ | GIVEN NAMES JKLMNOPQ | GIVEN NAMES RSTUVWXYZ | MORTGAGORS | BOOK | PAGE | Amount | BRIEF DESCRIPTION, LOCATION, ETC. (Not Warranted) |
|-------------------------------|----------------------------|---------------------------|-------------------------|--------------------------|-----------------------------|------|------|--------|---|
| 30307 Jan 21, 1987 | Collateral | | Investment | Company | Joseph L. Floyd, etal | 1830 | 786 | | for mty see Rem bk 1463 pg 79 Mty assn to Amosath Mty Co. |
| " | " | | " | " | David R. Wagner, etal | 1830 | 786 | | for mty see Rem bk 1463 pg 65 Mty assn to Amosath Mty Co. |
| " | " | | " | " | William D. Hagins, etal | 1830 | 786 | | for mty see Rem bk 1463 pg 155 Mty assn to Amosath Mty Co. |
| " | " | | " | " | Ronald A. Mequa, etal | 1830 | 786 | | for mty see Rem 1463 pg 216 Mty assn to Amosath Mty Co. |
| " | " | | " | " | Thomas Hampton Mardis | 1830 | 786 | | for mty see Rem bk 1463 pg 151 Mty assn to Amosath Mty Co. |
| " | " | | " | " | Andrew B. Kenwick, etal | 1830 | 786 | | for mty see Rem bk 1464 pg 60 Mty assn to Amosath Mty Co. |
| " | " | | " | " | Jack Boyd Connelly | 1830 | 786 | | for mty see Rem bk 1463 pg 891 Mty assn to Amosath Mty Co. |
| " | " | | " | " | Haskell Junior Cooley | 1830 | 786 | | for mty see Rem bk 1464 pg 621 Mty assn to Amosath Mty Co. |
| " | " | | " | " | Arthur Mc Dowell | 1830 | 786 | | for mty see Rem bk 1465 pg 360 Mty assn to Amosath Mty Co. |
| " | " | | " | " | Albert H. Cleazer Jr., etal | 1830 | 786 | | for mty see Rem bk 1465 pg 315 Mty assn to Amosath Mty Co. |
| " | " | | " | " | James E. Pruitt Jr. | 1830 | 786 | | for mty see Rem bk 1465 pg 767 Mty assn to Amosath Mty Co. |
| " | " | | " | " | Gummy Peoples, etal | 1830 | 786 | | for mty see Rem bk 1466 pg 231 Mty assn to Amosath Mty Co. |
| " | " | | " | " | Robert P. Harling | 1830 | 786 | | for mty see Rem bk 1466 pg 290 Mty assn to Amosath Mty Co. |
| " | " | | " | " | Louis E. Latour, etal | 1830 | 786 | | for mty see Rem bk 1466 pg 168 Mty assn to Amosath Mty Co. |
| " | " | | " | " | Jerry E. Ganes, etal | 1830 | 786 | | for mty see Rem Bk 1467 pg 8 Mty assn to Amosath Mty Co. |
| " | " | | " | " | David Lee Pruitt | 1830 | 786 | | for mty see Rem bk 1467 pg 292 Mty assn to Amosath Mty Co. |

REVERSE or MORTGAGEE Index to Real Estate Mortgages — Greenville County, S. C.

REG. U. S. PAT. OFFICE *Chas McCott* County Indexes Since 1888 An Identifying Trade Mark

 Open at Proper Tab according to First Letter or Letters of Name and refer to Buff Sub-Index sheet for page reference.

COTT FAMILY NAME INDEX No. 75 © 1949
MADE BY THE COTT INDEX COMPANY, COLUMBUS, OHIO
SOLD BY PHOTO COPY SUPPLY, MAULDIN, S. C.


(1)

| FILE NUMBER DATE OF RECORD | MORTGAGEES FAMILY NAMES | GIVEN NAMES ABCDEFGHIJ | GIVEN NAMES JKLMNO | GIVEN NAMES PQRSTUVWXYZ | MORTGAGORS | BOOK | PAGE | Amount | BRIEF DESCRIPTION, LOCATION, ETC. (Not Warranted) |
|-------------------------------|----------------------------|---------------------------|-----------------------|----------------------------|----------------------------|------|------|--------|---|
| 30307 Jan. 21, 1987 | Collateral | | Investment | Company | Harry Broome, etal | 1830 | 786 | | for mty, see Rem bk 1467 pg 593 Mty assn to Amsouth Mty Co. |
| " | " | | " | " | Louise W. Copfield, etal | 1830 | 786 | | Mty assn to Amsouth Mty Co. |
| " | " | | " | " | " " " " | 1830 | 786 | | for mty, see Rem bk 1467 pg 797 also re record in Rem bk 1469 pg 354 |
| " | " | | " | " | Harry L. Lupp | 1830 | 786 | | for mty, see Rem bk 1467 pg 906 Mty assn to Amsouth Mty Co. |
| " | " | | " | " | David E. Karr, etal | 1830 | 786 | | for mty, see Rem bk 1468 pg 11 Mty assn to Amsouth Mty Co. |
| " | " | | " | " | Arthur L. Pacey, etal | 1830 | 786 | | for mty, see Rem bk 1467 pg 940 Mty assn to Amsouth Mty Co. |
| " | " | | " | " | James William Barker | 1830 | 786 | | for mty, see Rem bk 1468 pg 244 Mty assn to Amsouth Mty Co. |
| " | " | | " | " | James Michael Johnson | 1830 | 786 | | for mty, see Rem bk 1468 pg 14 Mty assn to Amsouth Mty Co. |
| " | " | | " | " | William Cads Hardway, etal | 1830 | 786 | | for mty, see Rem bk 1468 pg 167 Mty assn to Amsouth Mty Co. |
| " | " | | " | " | Nathaniel Stark etal | 1830 | 786 | | for mty, see Rem bk 1468 pg 601 Mty assn to Amsouth Mty Co. |
| " | " | | " | " | Brian Tol, etal | 1830 | 786 | | for mty, see Rem bk 1468 pg 608 Mty assn to Amsouth Mty Co. |
| " | " | | " | " | Willie L. Shumate, etal | 1830 | 786 | | for mty, see Rem bk 1468 pg 543 Mty assn to Amsouth Mty Co. |
| " | " | | " | " | Teresa Gail Williams | 1830 | 786 | | for mty, see Rem bk 1468 pg 928 Mty assn to Amsouth Mty Co. |
| " | " | | " | " | Shereet Belcher, etal | 1830 | 786 | | for mty, see Rem bk 1469 pg 110 Mty assn to Amsouth Mty Co. |
| " | " | | " | " | Malinda S. Brooks | 1830 | 786 | | for mty, see Rem bk 1469 pg 290 Mty assn to Amsouth Mty Co. |
| " | " | | " | " | Lickie D. Parris | 1830 | 786 | | for mty, see Rem bk 1469 pg 478 Mty assn to Amsouth Mty Co. |

REVERSE or MORTGAGEE Index to Real Estate Mortgages — Greenville County, S. C.

()

REG. U. S. PAT. OFFICE *Chas. McCott* County Indexes Since 1888 An Identifying Trade Mark


 Open at Proper Tab according to First Letter or Letters of Name and refer to Buff Sub-Index sheet for page reference.

COTT FAMILY NAME INDEX No. 75 © 1949
MADE BY THE COTT INDEX COMPANY, COLUMBUS, OHIO
SOLD BY PHOTO COPY SUPPLY, MAULDIN, S. C.

| FILE NUMBER DATE OF RECORD | MORTGAGEES FAMILY NAMES | GIVEN NAMES ABCDEFGHIJ | GIVEN NAMES JKLMNO | GIVEN NAMES PQRSTUVWXYZ | MORTGAGORS | BOOK | PAGE | Amount | BRIEF DESCRIPTION, LOCATION, ETC. (Not Warranted) |
|-------------------------------|----------------------------|---------------------------|-----------------------|----------------------------|---------------------------|------|------|--------|---|
| 30307 Jan 21, 1987 | Collateral | | | | Bethy M. Smith | 1830 | 786 | | Mtg assn to Amsouth Mtg Co. for mtg see Rem bk 1469 pg 457 also record in Rem bk 1471 pg 236 for mtg see Rem bk 1469 pg 637 Mtg assn to Amsouth Mtg Co. Mtg assn to Amsouth Mtg Co. for mtg see Rem bk 1469 pg 645 also record in Rem bk 1470 pg 965 for mtg see Rem bk 1469 pg 654 Mtg assn to Amsouth Mtg Co. for mtg see Rem bk 1469 pg 868 Mtg assn to Amsouth Mtg Co.) also record in Rem bk 1470 pg 672 for mtg see Rem bk 1469 pg 735 Mtg assn to Amsouth Mtg Co. for mtg see Rem bk 1470 pg 154 Mtg assn to Amsouth Mtg Co. for mtg see Rem bk 1470 pg 154 Mtg assn to Amsouth Mtg Co. for mtg see Rem bk 1468 pg 646 (Mtg assn to Amsouth Mtg Co.) also record in Rem bk 1471 pg 481 for mtg see Rem bk 1469 pg 977 Mtg assn to Amsouth Mtg Co. for mtg see Rem bk 1470 pg 248 Mtg assn to Amsouth Mtg Co. for mtg see Rem bk 1470 pg 544 Mtg assn to Amsouth Mtg Co. |
| " | " | | | | " " " | 1830 | 786 | | |
| " | " | | | | Raymond Henry Blair, etal | 1830 | 786 | | |
| " | " | | | | Ronald Kniecht, etal | 1830 | 786 | | |
| " | " | | | | " " " | 1830 | 786 | | |
| " | " | | | | Ermy W. Rice, etal | 1830 | 786 | | |
| " | " | | | | Grady L. Ballard, etal | 1830 | 786 | | |
| " | " | | | | " " " | 1830 | 786 | | |
| " | " | | | | Lesley S. Owens | 1830 | 786 | | |
| " | " | | | | John Earl Watson, etal | 1830 | 786 | | |
| " | " | | | | Cynthia Lee Greaves | 1830 | 786 | | |
| " | " | | | | Larry E. Bank | 1830 | 786 | | |
| " | " | | | | " " " | 1830 | 786 | | |
| " | " | | | | George Albert Howard | 1830 | 786 | | |
| " | " | | | | Betty Ann H. Sauer | 1830 | 786 | | |
| " | " | | | | Gol Lee Frasier | 1830 | 786 | | |

REVERSE or MORTGAGEE Index to Real Estate Mortgages — Greenville County, S. C.

REG. U. S. PAT. OFFICE *Chas. McCott* County Indexes Since 1888
An Identifying Trade Mark

 Open at Proper Tab according to First Letter or Letters of Name and refer to Buff Sub-Index sheet for page reference.

COTT FAMILY NAME INDEX No. 75 © 1949
MADE BY THE COTT INDEX COMPANY, COLUMBUS, OHIO
SOLD BY PHOTO COPY SUPPLY, MAULDIN, S. C.


(1)

| FILE NUMBER DATE OF RECORD | MORTGAGEES FAMILY NAMES | GIVEN NAMES ABCDEFGH | GIVEN NAMES IJKLMNO | GIVEN NAMES PQRSTUWXYZ | MORTGAGORS | BOOK | PAGE | Amount | BRIEF DESCRIPTION, LOCATION, ETC. (Not Warranted) |
|-------------------------------|----------------------------|-------------------------|------------------------|---------------------------|------------------------------|------|------|--------|--|
| | | | | | | | | | |
| 30307 Jan. 21, 1987 | Collateral | | | | etal Herman Roberts, Jr. | 1830 | 786 | | For mtg. see Rem bk. 1330 p. 75. mtg. assign to amsouth mtg. Co. |
| " | " | | | " | Billy C. Martin | 1830 | 786 | | mtg. see Rem bk. 1330 p. 91. mtg. assign to amsouth mtg. Co. For |
| " | " | | | " | James L. Fish etal | 1830 | 786 | | mtg. Rem bk. 1330 p. 143. mtg. assign to amsouth mtg. Co. For |
| " | " | | | " | Wmack D. Evans etal | 1830 | 786 | | For mtg. see Rem bk. 1330 p. 103. mtg. assign to amsouth mtg. Co. |
| " | " | | | " | Harry Hardy Case etal Jr. | 1830 | 786 | | For mtg. see Rem bk. 1330 p. 399. mtg. assign to amsouth mtg. Co. |
| " | " | | | " | Jesse D. Humbird etal Jr. | 1830 | 786 | | For mtg. see Rem bk. 1330 p. 633. mtg. assign to amsouth mtg. Co. |
| " | " | | | " | James McGehee etal | 1830 | 786 | | For mtg. Rem bk. 1330 p. 637. mtg. assign to amsouth mtg. Co. |
| " | " | | | " | James L. Dogan etal | 1830 | 786 | | For mtg. see Rem bk. 1331 p. 411. mtg. assign to amsouth mtg. Co. |
| " | " | | | " | Michael J. Carnes etal | 1830 | 786 | | For mtg. see Rem bk. 1331 p. 613. mtg. assign to amsouth mtg. Co. |
| " | " | | | " | Evelyn B. Lewis etal | 1830 | 786 | | For mtg. see Rem bk. 1331 p. 463. mtg. assign to amsouth mtg. Co. |
| " | " | | | " | James H. Pitts etal | 1830 | 786 | | For mtg. see Rem bk. 1331 p. 711. mtg. assign to amsouth mtg. Co. |
| " | " | | | " | William R. Arrowood etal | 1830 | 786 | | mtg. see Rem bk. 1332 p. 19. mtg. assign to amsouth mtg. Co. For |
| " | " | | | " | Edward Nixon etal | 1830 | 786 | | For mtg. see Rem bk. 1332 p. 133. mtg. assign to amsouth mtg. Co. |
| " | " | | | " | Lawrence W. Duber etal | 1830 | 786 | | mtg. see Rem bk. 1332 p. 793. mtg. assign to amsouth mtg. Co. For |
| " | " | | | " | George C. Carson etal | 1830 | 786 | | For mtg. see Rem bk. 1333 p. 152. mtg. assign to amsouth mtg. Co. |
| " | " | | | " | Donald Gene Kainen | 1830 | 786 | | For mtg. see Rem bk. 1333 p. 287 mtg. assign to amsouth mtg. Co. |

REVERSE or MORTGAGEE Index to Real Estate Mortgages — Greenville County, S. C.

(7)

REG. U. S. PAT. OFFICE *Chester McCott* County Indexes Since 1888 An Identifying Trade Mark


 Open at Proper Tab according to First Letter or Letters of Name and refer to Buff Sub-Index sheet for page reference.

COTT FAMILY NAME INDEX No. 75 © 1949
MADE BY THE COTT INDEX COMPANY, COLUMBUS, OHIO
SOLD BY PHOTO COPY SUPPLY, MAULDIN, S. C.

| FILE NUMBER DATE OF RECORD | MORTGAGEES FAMILY NAMES | GIVEN NAMES ABCDEFGH | GIVEN NAMES IJKLMNO | GIVEN NAMES PQRSTUVWXYZ | MORTGAGORS | BOOK | PAGE | Amount | BRIEF DESCRIPTION, LOCATION, ETC. (Not Warranted) |
|-------------------------------|----------------------------|-------------------------|------------------------|----------------------------|---|------|------|--------|--|
| 30307 Jan. 21, 1987 | Collateral | | | Investment Co. | Darless W. Walters | 1830 | 786 | | For mtg. see Rem bk. 1333 p. 280. mtg. assign to amsouth mtg. Co. |
| " | " | | | " | Robert Fuller, etal | 1830 | 786 | | For mtg. see Rem bk. 1333 p. 305. mtg. assign to amsouth mtg. Co. |
| " | " | | | " | Thomas Jackson, etal | 1830 | 786 | | mtg. see Rem bk. 1334 p. 653. mtg. assign to amsouth mtg. Co. For |
| " | " | | | " | Billy G. Ramsey, etal | 1830 | 786 | | For mtg. see Rem bk. 1334 p. 933. mtg. assign to amsouth mtg. Co. |
| " | " | | | " | Ralph E. Cox, etal | 1830 | 786 | | mtg. see Rem bk. 1335 p. 588. mtg. assign to amsouth mtg. Co. For |
| " | " | | | " | Donnie R. Harper | 1830 | 786 | | For mtg. see Rem bk. 1335 p. 391. mtg. assign to Amsouth mtg. Co. |
| " | " | | | " | Gary A. Thompson ^{etal} | 1830 | 786 | | mtg. see Rem bk. 1335 p. 866. mtg. assign to amsouth mtg. Co. For |
| " | " | | | " | Charlie H. Monton, etal | 1830 | 786 | | For mtg. see Rem bk. 1336 p. 257. mtg. assign to amsouth mtg. Co. |
| " | " | | | " | Edgar E. Dwall, etal | 1830 | 786 | | mtg. see Rem bk. 1336 p. 397. mtg. assign to amsouth mtg. Co. For |
| " | " | | | " | Lucille O. Bosnell, etal | 1830 | 786 | | For mtg. see Rem bk. 1336 p. 792. mtg. assign to amsouth mtg. Co. |
| " | " | | | " | Franklin Byrd, etal | 1830 | 786 | | For mtg. see Rem bk. 1336 p. 363. mtg. assign to amsouth mtg. Co. |
| " | " | | | " | George William Chastine ^{etal} | 1830 | 786 | | For mtg. see Rem bk. 1337 p. 575. mtg. assign to amsouth mtg. Co. |
| " | " | | | " | David E. Dunn, etal | 1830 | 786 | | For mtg. see Rem bk. 1338 p. 409. mtg. assign to amsouth mtg. Co. |
| " | " | | | " | Robert G. Forester, etal | 1830 | 786 | | For mtg. see Rem bk. 1338 p. 722. mtg. assign to amsouth mtg. Co. |
| " | " | | | " | Robley R. Butler, etal | 1830 | 786 | | For mtg. see Rem bk. 1338 p. 433. mtg. assign to amsouth mtg. Co. |
| " | " | | | " | Colvin C. Hays, etal | 1830 | 786 | | For mtg. see Rem bk. 1339 p. 196. mtg. assign to amsouth mtg. Co. |

REVERSE or MORTGAGEE Index to Real Estate Mortgages — Greenville County, S. C.

REG. U. S. PAT. OFFICE *ChumCott* County Indexes Since 1888 An Identifying Trade Mark

 Open at Proper Tab according to First Letter or Letters of Name and refer to Buff Sub-Index sheet for page reference.

COTT FAMILY NAME INDEX No. 75 © 1949
MADE BY THE COTT INDEX COMPANY, COLUMBUS, OHIO
SOLD BY PHOTO COPY SUPPLY, MAULDIN, S. C.


(1)

| FILE NUMBER DATE OF RECORD | MORTGAGEES FAMILY NAMES | GIVEN NAMES ABCDEFGH | GIVEN NAMES IJKLMNO | GIVEN NAMES PQRSTUWXYZ | MORTGAGORS | BOOK | PAGE | Amount | BRIEF DESCRIPTION, LOCATION, ETC. (Not Warranted) |
|-------------------------------|----------------------------|-------------------------|------------------------|---------------------------|-----------------------------------|------|------|--------|--|
| 30307 Jan. 21, 1987 | Collateral | | | Investment Co. | Paul W. Nutting, etal | 1830 | 786 | | mtg. see Rem. bk. 1339. p. 167. mtg. assign to amouth mtg. Co. for |
| " | " | | " | " | Abbie O. Williams | 1830 | 786 | | mtg. see Rem. bk. 1339 p. 482. mtg. assign to amouth mtg. Co. for |
| " | " | | " | " | James W. Mathison, etal | 1830 | 786 | | for mtg. see Rem. bk. 1339 p. 333. mtg. assign to amouth mtg. Co. |
| " | " | | " | " | Johnnie C. Hollingsworth etal | 1830 | 786 | | mtg. see Rem. bk. 1339 p. 488. mtg. assign to amouth mtg. Co. for |
| " | " | | " | " | William C. Barber | 1830 | 786 | | for mtg. see Rem. bk. 1339 p. 995. mtg. assign to amouth mtg. Co. |
| " | " | | " | " | Charles Glenn Casey, etal etal | 1830 | 786 | | for mtg. see Rem. bk. 1339 p. 991. mtg. assign to amouth mtg. Co. |
| " | " | | " | " | James Lewis Yutrell | 1830 | 786 | | mtg. see Rem. bk. 1339 p. 862. mtg. assign to amouth mtg. Co. for |
| " | " | | " | " | Dewone Foster, etal | 1830 | 786 | | for mtg. see Rem. bk. 1340 p. 87. mtg. assign to amouth mtg. Co. |
| " | " | | " | " | James J. Green, etal | 1830 | 786 | | for mtg. see Rem. bk. 1340 p. 225. mtg. assign to amouth mtg. Co. |
| " | " | | " | " | Jack C. Waldrop, etal | 1830 | 786 | | mtg. see Rem. bk. 1340 p. 126. mtg. assign to amouth mtg. Co. for |
| " | " | | " | " | Berley Ray Phillips, etal | 1830 | 786 | | mtg. see Rem. bk. 1340 p. 721. mtg. assign to amouth mtg. Co. for |
| " | " | | " | " | Stephen F. Lister, etal | 1830 | 786 | | for mtg. see Rem. bk. 1340 p. 745. mtg. assigned to amouth mtg. Co. |
| " | " | | " | " | Herbert J. Estep, etal | 1830 | 786 | | for mtg. see Rem. bk. 1223 p. 51. mtg. assign to amouth mtg. Co. |
| " | " | | " | " | Charles E. Leighton, etal | 1830 | 786 | | mtg. see Rem. bk. 1341 p. 960. mtg. assign to amouth mtg. Co. for |
| " | " | | " | " | Danny V. James, etal | 1830 | 786 | | for mtg. see Rem. bk. 1344 p. 604. mtg. assign to amouth mtg. Co. |

REVERSE or MORTGAGEE Index to Real Estate Mortgages — Greenville County, S. C.

(1)

REG. U. S. PAT. OFFICE *Chester McCott* County Indexes Since 1888 An Identifying Trade Mark

 Open at Proper Tab according to First Letter or Letters of Name and refer to Buff Sub-Index sheet for page reference.

COTT FAMILY NAME INDEX No. 75 © 1949
MADE BY THE COTT INDEX COMPANY, COLUMBUS, OHIO
SOLD BY PHOTO COPY SUPPLY, MAULDIN, S. C.

| FILE NUMBER DATE OF RECORD | MORTGAGEES FAMILY NAMES | GIVEN NAMES ABCDEFGH | GIVEN NAMES IJKLMNO | GIVEN NAMES PQRSTUVWXYZ | MORTGAGORS | BOOK | PAGE | Amount | BRIEF DESCRIPTION, LOCATION, ETC. (Not Warranted) |
|-------------------------------|----------------------------|-------------------------|------------------------|----------------------------|-------------------------------|------|------|--------|--|
| 30307 Jan. 21, 1987 | Collateral | | | Investment Co. | Randolph Jackson | 1830 | 786 | | mtg. see Rem bk. 1345 p. 445 mtg. assign to ansouth mtg. Co. for |
| " | " | | | " | James D. King, etal | 1830 | 786 | | mtg. see Rem bk. 1347 p. 155. mtg. assign to ansouth mtg. Co. for |
| " | " | | | " | Arthur Reginald Peterson etal | 1830 | 786 | | mtg. see Rem bk. 1347 p. 525. mtg. assign to ansouth mtg. Co. for |
| " | " | | | " | John M. Cox | 1830 | 786 | | mtg. see Rem bk. 1347 p. 605. mtg. assign to ansouth mtg. Co. for |
| " | " | | | " | Donis W. Spurgeon | 1830 | 786 | | mtg. see Rem bk. 1347 p. 786. mtg. assign to ansouth mtg. Co. for |
| " | " | | | " | Silas Gray Jr., etal | 1830 | 786 | | mtg. see Rem bk. 1347 p. 609. mtg. assign to ansouth mtg. Co. for |
| " | " | | | " | Jerry Charles Taylor etal | 1830 | 786 | | mtg. see Rem bk. 1348 p. 273. mtg. assign to ansouth mtg. Co. for |
| " | " | | | " | Walter Otis Madden Jr. | 1830 | 786 | | for mtg. see Rem bk. 1348 p. 860 mtg. assign to ansouth mtg. Co. |
| " | " | | | " | Jerry Verrell Kinsey etal | 1830 | 786 | | for mtg. see Rem bk. 1349 p. 141. mtg. assign to ansouth mtg. Co. |
| " | " | | | " | Marvin David Whitworth etal | 1830 | 786 | | for mtg. see Rem bk. 1350 p. 331. mtg. assign to ansouth mtg. Co. |
| " | " | | | " | Johnny W. McKenzie etal | 1830 | 786 | | for mtg. see Rem bk. 1351 p. 45. mtg. assign to ansouth mtg. Co. |
| " | " | | | " | Jerry Ernest Camp etal | 1830 | 786 | | for mtg. see Rem bk. 1351 p. 569. mtg. assign to ansouth mtg. Co. |
| " | " | | | " | Roy Clayton Hooper Jr. etal | 1830 | 786 | | mtg. see Rem bk. 1377 p. 333. mtg. assign to ansouth mtg. Co. for |
| " | " | | | " | John Douglas Bott, etal | 1830 | 786 | | bk. 1377 p. 606. mtg. assign to ansouth mtg. see Rem |
| " | " | | | " | Guy Daines Jr., etal | 1830 | 786 | | mtg. see Rem 1377 p. 811. mtg. assign to ansouth mtg. Co. for |
| " | " | | | " | Kirby Summers, etal | 1830 | 786 | | mtg. see Rem bk. 1377 p. 871. mtg. assign to ansouth mtg. Co. for |

REVERSE or MORTGAGEE Index to Real Estate Mortgages — Greenville County, S. C.

REG. U. S. PAT. OFFICE *Chas. McClure* County Indexes Since 1888 An Identifying Trade Mark

 Open at Proper Tab according to First Letter or Letters of Name and refer to Buff Sub-Index sheet for page reference.

COTT FAMILY NAME INDEX No. 75 © 1949
MADE BY THE COTT INDEX COMPANY, COLUMBUS, OHIO
SOLD BY PHOTO COPY SUPPLY, MAULDIN, S. C.

()

| FILE NUMBER | MORTGAGEES FAMILY NAMES | GIVEN NAMES ABCDEFGHIJ | GIVEN NAMES JKLMNOPQ | GIVEN NAMES RSTUVWXYZ | MORTGAGORS | BOOK | PAGE | Amount | BRIEF DESCRIPTION, LOCATION, ETC. (Not Warranted) |
|-------------------------------|----------------------------|---------------------------|-------------------------|--------------------------|--------------------------------------|------|------|--------|---|
| | | | | | | | | | |
| 30307 <i>Jan. 21, 1987</i> | Collateral | | | Investment Co. | Jimmy H. Vance, etal | 1830 | 786 | | mtg. see Rem bk. 1377 p. 800. mtg. ascn. to amount mtg. Co. 4on |
| " | " | | | " | Angela S. Delk, etal | 1830 | 786 | | mtg. see Rem bk. 1377 p. 947. mtg. ascn. to amount mtg. Co. 4on |
| " | " | | | " | William Randolph Brown ^{et} | 1830 | 786 | | mtg. see Rem bk. 1378 p. 116. mtg. ascn. to amount mtg. Co. 4on |
| " | " | | | " | Thomas Maskedink Mull ^{et} | 1830 | 786 | | mtg. see Rem bk. 1378 p. 12. mtg. ascn. to amount mtg. Co. 4on |
| " | " | | | " | Milton W. Williams ^{et} | 1830 | 786 | | see Rem bk. 1377 p. 950. mtg. ascn. to amount mtg. Co. 4on mtg. |
| " | " | | | " | James Y. Berry ^{et} | 1830 | 786 | | mtg. see Rem bk. 1378 p. 138. mtg. ascn. to amount mtg. Co. 4on |
| " | " | | | " | Henderson Adams ^{et} | 1830 | 786 | | mtg. see Rem bk. 1378 p. 470. mtg. ascn. to amount mtg. Co. 4on |
| " | " | | | " | Bobby M. Doss, etal | 1830 | 786 | | mtg. see Rem bk. 1378 p. 325. mtg. ascn. to amount mtg. Co. 4on |
| " | " | | | " | Chester U. Johnson, etal | 1830 | 786 | | mtg. see Rem bk. 1378 p. 553. mtg. ascn. to amount mtg. Co. 4on |
| " | " | | | " | Cecil A. Turner ^{et} | 1830 | 786 | | mtg. see Rem bk. 1378 p. 794. mtg. ascn. to amount mtg. Co. 4on |
| " | " | | | " | Joe Y. Hall, etal | 1830 | 786 | | mtg. see Rem bk. 1378 p. 864. mtg. ascn. to amount mtg. Co. 4on |
| " | " | | | " | Samuel E. Schmitter | 1830 | 786 | | mtg. ascn. to amount mtg. Co. 4on |
| " | " | | | " | " | 1830 | 786 | | mtg. see Rem bk. 1378 p. 914. Also re-recorded in Rem bk. 1381 p. 467. |
| " | " | | | " | Della W. Davis, etal | 1830 | 786 | | mtg. see Rem bk. 1378 p. 784. mtg. ascn. to amount mtg. Co. 4on |
| " | " | | | " | Tommy Thomas, etal | 1830 | 786 | | mtg. see Rem bk. 1379 p. 104. mtg. ascn. to amount mtg. Co. 4on |
| " | " | | | " | Jimmie W. Freize | 1830 | 786 | | mtg. see Rem bk. 1379 p. 104. mtg. ascn. to amount mtg. Co. 4on |

REVERSE or MORTGAGEE Index to Real Estate Mortgages — Greenville County, S. C.

REG. U. S. PAT. OFFICE *Chas. McCott* County Indexes Since 1888 An Identifying Trade Mark

 Open at Proper Tab according to First Letter or Letters of Name and refer to Buff Sub-Index sheet for page reference.

COTT FAMILY NAME INDEX No. 75 © 1949
MADE BY THE COTT INDEX COMPANY, COLUMBUS, OHIO
SOLD BY PHOTO COPY SUPPLY, MAULDIN, S. C.

| FILE NUMBER DATE OF RECORD | FILE NUMBER DATE OF RECORD | MORTGAGEES FAMILY NAMES | GIVEN NAMES ABCDEFGHIJ | GIVEN NAMES JKLMNOPQ | GIVEN NAMES RSTUVWXYZ | MORTGAGORS | BOOK | PAGE | Amount | BRIEF DESCRIPTION, LOCATION, ETC. (Not Warranted) |
|-------------------------------|-------------------------------|----------------------------|---------------------------|-------------------------|--------------------------|----------------------------|------|------|--------|---|
| 30307 Jan. 21, 1987 | 30307 Jan. 21, 1987 | Collateral | | Investment | Co. | Carl John Larson, etal | 1830 | 786 | | for mtg. see Rem bk. 1381 p. 166. mtg. assn. to amount mtg. Co. |
| " | " | " | | " | " | Cecil Jerome Edwards, etal | 1830 | 786 | | mtg. see Rem bk. 1381 p. 110. mtg. assn. to amount mtg. Co. for |
| " | " | " | | " | " | Richard P. Williams, etal | 1830 | 786 | | mtg. see Rem bk. 1381 p. 378. mtg. assn. to amount mtg. Co. for |
| " | " | " | | " | " | Johnny A. Browning, etal | 1830 | 786 | | mtg. see Rem bk. 1382 p. 7. mtg. assn. to amount mtg. Co. for |
| " | " | " | | " | " | Jerry Lewis Williamson | 1830 | 786 | | mtg. see Rem bk. 1381 p. 842. mtg. assn. to amount mtg. Co. for |
| " | " | " | | " | " | Rozelle H. Wright Jr. etal | 1830 | 786 | | mtg. see Rem bk. 1382 p. 32. mtg. assn. to amount mtg. Co. for |
| " | " | " | | " | " | Yanny D. Bagwell | 1830 | 786 | | for mtg. see Rem. bk. 1381 p. 748. mtg. assn. to amount mtg. Co. |
| " | " | " | | " | " | Joel Timothy Pearson etal | 1830 | 786 | | mtg. see Rem bk. 1403 p. 545. mtg. assn. to amount mtg. Co. for |
| " | " | " | | " | " | Brian G. Yetter | 1830 | 786 | | mtg. see Rem bk. 1403 p. 506. mtg. assn. to amount mtg. Co. for |
| " | " | " | | " | " | Ronald Bradley Lynn | 1830 | 786 | | for mtg. see Rem bk. 1403 p. 519. mtg. assn. to amount mtg. Co. |
| " | " | " | | " | " | James Phil Kay | 1830 | 786 | | for mtg. see Rem bk. 1403 p. 118. mtg. assn. to amount mtg. Co. |
| " | " | " | | " | " | Ralph Loren Houle etal | 1830 | 786 | | mtg. see Rem bk. 1403 p. 92. mtg. assn. to amount mtg. Co. for |
| " | " | " | | " | " | Randy L. Rice, etal | 1830 | 786 | | for mtg. see Rem bk. 1403 p. 639. mtg. assn. to amount mtg. Co. |
| " | " | " | | " | " | William E. Fowler etal | 1830 | 786 | | mtg. see Rem bk. 1403 p. 608. mtg. assn. to amount mtg. Co. for |
| " | " | " | | " | " | Azalean W. Scott | 1830 | 786 | | mtg. see Rem bk. 1403 p. 297. mtg. assn. to amount mtg. Co. for |
| " | " | " | | " | " | Michael Lawrence Casey | 1830 | 786 | | for mtg. see Rem bk. 1403 p. 744. mtg. assn. to amount mtg. Co. |

REVERSE or MORTGAGEE Index to Real Estate Mortgages — Greenville County, S. C.

REG. U. S. PAT. OFFICE *Chas McCott* County Indexes Since 1888 An Identifying Trade Mark

 Open at Proper Tab according to First Letter or Letters of Name and refer to Buff Sub-Index sheet for page reference.

COTT FAMILY NAME INDEX No. 75 © 1949
MADE BY THE COTT INDEX COMPANY, COLUMBUS, OHIO
SOLD BY PHOTO COPY SUPPLY, MAULDIN, S. C.

(1)

| FILE NUMBER DATE OF RECORD | MORTGAGEES FAMILY NAMES | GIVEN NAMES ABCDEFGHIJ | GIVEN NAMES JKLMNOPQ | GIVEN NAMES RSTUVWXYZ | MORTGAGORS | BOOK | PAGE | Amount | BRIEF DESCRIPTION, LOCATION, ETC. (Not Warranted) |
|-------------------------------|----------------------------|---------------------------|-------------------------|--------------------------|--|------|------|--------|--|
| 36307 Jan 21, 1987 | Collateral | | Investment | Company | <i>etal</i> James Harold Walley Jr. | 1830 | 786 | | for mty see Rem bk 1470 pg 406 Mty assn to AmSouth Mty Co. |
| " | " | | " | " | Charles M. Auera, <i>etal</i> | 1830 | 786 | | for mty see Rem bk 1470 pg 688 Mty assn to AmSouth Mty Co. |
| " | " | | " | " | Robert A. Hillland, <i>etal</i> | 1830 | 786 | | for mty see Rem bk 1470 pg 708 Mty assn to AmSouth Mty Co. |
| " | " | | " | " | Robert E. Water, <i>etal</i> | 1830 | 784 | | for mty see Rem bk 1470 pg 899 Mty assn to AmSouth Mty Co. |
| " | " | | " | " | Leaton Craig Dudley <i>etal</i> | 1830 | 786 | | for mty see Rem bk 1471 pg 173 Mty assn to AmSouth Mty Co. |
| " | " | | " | " | Frank Eugene Patterson <i>etal</i> | 1830 | 786 | | Mty assn to AmSouth mty Co. |
| " | " | | " | " | " " " | 1830 | 786 | | for mty see Rem bk 1471 pg 497 also re-record in Rem bk 1476 pg 664 |
| " | " | | " | " | David Charles Childress, <i>etal</i> | 1830 | 786 | | for mty see Rem bk 1471 pg 424 Mty assn to AmSouth Mty Co. |
| " | " | | " | " | Ronald Ray Picque, <i>etal</i> | 1830 | 786 | | for mty see Rem bk 1471 pg 308 Mty assn to AmSouth Mty Co. |
| " | " | | " | " | Charles Keith Ward | 1830 | 786 | | mty. see Rem bk. 1403 p. 740. mty. assn. to AmSouth mty. Co. For |
| " | " | | " | " | Mary Paul Ensley <i>etal</i> | 1830 | 786 | | mty. see Rem bk. 1403 p. 598. mty. assn. to AmSouth mty. Co. For |
| " | " | | " | " | William Hiram Owens <i>etal</i> | 1830 | 786 | | mty. assn. to AmSouth mty. Co. |
| " | " | | " | " | " " | 1830 | 786 | | For mty. see Rem bk. 1403 p. 725. Also recorded in bk. 1405 p. 322. |
| " | " | | " | " | Willie Lee McCullough <i>etal</i> | 1830 | 786 | | mty. see Rem bk. 1404 p. 280 mty. assn. to AmSouth mty. Co. For |
| " | " | | " | " | Roy Delano McFarlin <i>etal</i> | 1830 | 786 | | For mty. see Rem bk. 1404 p. 492. mty. assn. to AmSouth mty. Co. |
| " | " | | " | " | D. Ovaline Julian | 1830 | 786 | | For mty. see Rem bk. 1404 p. 625. mty. assn. to AmSouth mty. Co. |

REVERSE or MORTGAGEE Index to Real Estate Mortgages — Greenville County, S. C.

(7)

REG. U. S. PAT. OFFICE *Chas. McCott* County Indexes Since 1888 An Identifying Trade Mark

 Open at Proper Tab according to First Letter or Letters of Name and refer to Buff Sub-Index sheet for page reference.

COTT FAMILY NAME INDEX No. 75 © 1949
MADE BY THE COTT INDEX COMPANY, COLUMBUS, OHIO
SOLD BY PHOTO COPY SUPPLY, MAULDIN, S. C.

| FILE NUMBER DATE OF RECORD | MORTGAGEES FAMILY NAMES | GIVEN NAMES ABCDEFGHIJ | GIVEN NAMES JKLMNOPQ | GIVEN NAMES RSTUVWXYZ | MORTGAGORS | BOOK | PAGE | Amount | BRIEF DESCRIPTION, LOCATION, ETC. (Not Warranted) |
|-------------------------------|----------------------------|---------------------------|-------------------------|--------------------------|---------------------------------|------|------|--------|---|
| 30307 Jan 2, 1987 | Collateral | | IN | vestment Company | Henry R. Pike, etal | 1830 | 786 | | mtg. assn. to amsouth mtg. Co. for |
| " | " | | " | " | " " | 1830 | 786 | | mtg. see Rem. lck. 1404 p. 756. Also rerecorded in lck. 1405 p. 329 |
| " | " | | " | " | David Earl Brewer | 1830 | 786 | | mtg. see Rem. lck. 1404 p. 612. |
| " | " | | " | " | James Robert Smawder etal | 1830 | 786 | | mtg. assn. to amsouth mtg. Co. for for mtg. see Rem. lck. 1404 p. 896. |
| " | " | | " | " | John Calvin Whitesides Jr. etal | 1830 | 786 | | mtg. assn. to amsouth mtg. Co. for mtg. see Rem. lck. 1404 p. 783. |
| " | " | | " | " | Roger Dale Nelson etal | 1830 | 786 | | mtg. assn. to amsouth mtg. Co. for mtg. see Rem. lck. 1404 p. 622 |
| " | " | | " | " | Walter Daniel Davenport | 1830 | 786 | | mtg. assn. to amsouth mtg. Co. for mtg. see Rem. lck. 1404 p. 488. |
| " | " | | " | " | Frank Lyda, etal | 1830 | 786 | | mtg. assn. to amsouth mtg. Co. for mtg. see Rem. lck. 1405 p. 252. |
| " | " | | " | " | Leland Daniel McFee | 1830 | 786 | | mtg. assn. to amsouth mtg. Co. for mtg. see Rem. lck. 1405 p. 262 |
| " | " | | " | " | Patrick J. Rice, etal | 1830 | 786 | | mtg. see Rem. lck. 1404 p. 965. |
| " | " | | " | " | Mary Ann B. Cox | 1830 | 786 | | mtg. assn. to amsouth mtg. Co. for for mtg. see Rem. lck. 1405 p. 336. |
| " | " | | " | " | James E. Morgan | 1830 | 786 | | mtg. assn. to amsouth mtg. Co. for mtg. see Rem. lck. 1404 p. 874. |
| " | " | | " | " | William Thomas Mansell Sr. etal | 1830 | 786 | | mtg. assn. to amsouth mtg. Co. for mtg. see Rem. lck. 1405 p. 425 |
| " | " | | " | " | Patrick J. Doyle, etal | 1830 | 786 | | mtg. assn. to amsouth mtg. Co. for mtg. see Rem. lck. 1405 p. 495. |
| " | " | | " | " | John C. Wilking, etal | 1830 | 786 | | mtg. assn. to amsouth mtg. Co. for mtg. see Rem. lck. 1405 p. 393. |
| " | " | | " | " | Jimmy E. Bates, etal | 1830 | 786 | | mtg. assn. to amsouth mtg. Co. for mtg. see Rem. lck. 1405 p. 514 |

REVERSE or MORTGAGEE Index to Real Estate Mortgages — Greenville County, S. C.

REG. U. S. PAT. OFFICE *Chas. McCott* County Indexes Since 1888 An Identifying Trade Mark

 Open at Proper Tab according to First Letter or Letters of Name and refer to Buff Sub-Index sheet for page reference.


COTT FAMILY NAME INDEX No. 75 © 1949
MADE BY THE COTT INDEX COMPANY, COLUMBUS, OHIO
SOLD BY PHOTO COPY SUPPLY, MAULDIN, S. C.

()

| FILE NUMBER DATE OF RECORD | MORTGAGEES FAMILY NAMES | GIVEN NAMES ABCDEFGHIJ | GIVEN NAMES JKLMNOPQ | GIVEN NAMES RSTUVWXYZ | MORTGAGORS | BOOK | PAGE | Amount | BRIEF DESCRIPTION, LOCATION, ETC. (Not Warranted) |
|-------------------------------|----------------------------|---------------------------|-------------------------|--------------------------|-------------------------------|------|------|--------|--|
| 30307 Jan. 21, 1987 | Collateral | | Investment | Co. | Henry G. Calloway, etal | 1830 | 786 | | For mtg. see Rem bk. 1405 p. 892. mtg. assn. to amount mtg. Co. |
| " | " | | " | " | Ronald D. Yealey, etal | 1830 | 786 | | mtg. see Rem bk. 1405 p. 318. mtg. assn. to amount mtg. Co. For |
| " | " | | " | " | etal Billy Randall Creston | 1830 | 786 | | mtg. see Rem bk. 1405 p. 647. mtg. assn. to amount mtg. Co. For |
| " | " | | " | " | etal Henry Samuel Calhoun | 1830 | 786 | | mtg. see Rem bk. 1405 p. 821 mtg. assn. to amount mtg. Co. For |
| " | " | | " | " | Howard Kilgore, etal | 1830 | 786 | | For mtg. see Rem bk. 1405 p. 730. mtg. assn. to amount mtg. Co. |
| " | " | | " | " | Lawrence G. Adams | 1830 | 786 | | mtg. see Rem bk. 1405 p. 458. mtg. assn. to amount mtg. Co. For |
| " | " | | " | " | etal Thomas D. Enter | 1830 | 786 | | For mtg. see Rem bk. 1406 p. 136. mtg. assn. to amount mtg. Co. |
| " | " | | " | " | etal Mary Lee R. Earle | 1830 | 786 | | mtg. see Rem bk. 1405 p. 900. mtg. assn. to amount mtg. Co. For |
| " | " | | " | " | Shirley M. Breen | 1830 | 786 | | For mtg. see Rem bk. 1406 p. 86. mtg. assn. to amount mtg. Co. |
| " | " | | " | " | Wei Yhi Alvarson | 1830 | 786 | | For mtg. see Rem bk. 1406 p. 191. mtg. assn. to amount mtg. Co. |
| " | " | | " | " | Raleigh & Thomas | 1830 | 786 | | For mtg. see Rem bk. 1406 p. 188. mtg. assn. to amount mtg. Co. |
| " | " | | " | " | Bobbie H. Woodruff | 1830 | 786 | | For mtg. see Rem bk. 1406 p. 412. mtg. assn. to amount mtg. Co. |
| " | " | | " | " | G. J. Gordon, etal | 1830 | 786 | | mtg. see Rem bk. 1406 p. 96. mtg. assn. to amount mtg. Co. For |
| " | " | | " | " | Mary Garrett Heatherly | 1830 | 786 | | mtg. see Rem bk. 1406 p. 389. mtg. assn. to amount mtg. Co. For |
| " | " | | " | " | etal John C. Dreisbach | 1830 | 786 | | For mtg. see Rem bk. 1406 p. 332. mtg. assn. to amount mtg. Co. |
| " | " | | " | " | Thomas R. Ross, etal | 1830 | 786 | | mtg. see Rem bk. 1406 p. 503. mtg. assn. to amount mtg. Co. For |

REVERSE or MORTGAGEE Index to Real Estate Mortgages — Greenville County, S. C.

REG. U. S. PAT. OFFICE *Chester McCott* County Indexes Since 1888 An Identifying Trade Mark

 Open at Proper Tab according to First Letter or Letters of Name and refer to Buff Sub-Index sheet for page reference.

COTT FAMILY NAME INDEX No. 75 © 1949
MADE BY THE COTT INDEX COMPANY, COLUMBUS, OHIO
SOLD BY PHOTO COPY SUPPLY, MAULDIN, S. C.

| FILE NUMBER DATE OF RECORD | MORTGAGEES FAMILY NAMES | GIVEN NAMES ABCDEFGHIJ | GIVEN NAMES JKLMNOPQ | GIVEN NAMES RSTUVWXYZ | MORTGAGORS | BOOK | PAGE | Amount | BRIEF DESCRIPTION, LOCATION, ETC. (Not Warranted) |
|-------------------------------|----------------------------|---------------------------|-------------------------|--------------------------|-----------------------------------|------|------|--------|---|
| 30307 Jan. 21, 1987 | Collateral | | | | Jack C. Sullivan, etal | 1830 | 1786 | | For mtg. see Rem bk. 1406 p. 147. mtg. assn. to amsouth mtg. Co. |
| " | " | | | | Baldy Dove | 1830 | 1786 | | For mtg. see Rem bk. 1406 p. 448. mtg. assn. to amsouth mtg. Co. |
| " | " | | | | Boyd Francis Greene Jr. | 1830 | 1786 | | mtg. see Rem bk. 1407 p. 48. mtg. assn. to amsouth mtg. Co. For |
| " | " | | | | Ellen S. Walker, etal | 1830 | 1786 | | mtg. see Rem bk. 1407 p. 160. mtg. assn. to amsouth mtg. Co. For |
| " | " | | | | Kevin C. Bynington etal | 1830 | 1786 | | mtg. see Rem bk. 1407 p. 214. mtg. assn. to amsouth mtg. Co. For |
| " | " | | | | James W. Richardson | 1830 | 1786 | | mtg. see Rem bk. 1407 p. 309. mtg. assn. to amsouth mtg. Co. For |
| " | " | | | | Randall Simmons, etal | 1830 | 1786 | | mtg. see Rem bk. 1407 p. 453. mtg. assn. to amsouth mtg. Co. For |
| " | " | | | | Howard P. Burrell | 1830 | 1786 | | For mtg. see Rem bk. 1407 p. 339. mtg. assn. to amsouth mtg. Co. |
| " | " | | | | James Carlisle Foster Jr. etal | 1830 | 1786 | | mtg. see Rem bk. 1407 p. 654. mtg. assn. to amsouth mtg. Co. For |
| " | " | | | | Jerry Wright Strickland | 1830 | 1786 | | For mtg. see Rem bk. 1407 p. 592. mtg. assn. to amsouth mtg. Co. |
| " | " | | | | Y. Wayne Eason, etal | 1830 | 1786 | | mtg. see Rem bk. 1407 p. 816. mtg. assn. to amsouth mtg. Co. For |
| " | " | | | | Alfonso Posada, etal | 1830 | 1786 | | For mtg. see Rem bk. 1429 p. 646. mtg. assn. to AmSouth mtg. Co. |
| " | " | | | | Walter A. Julian, etal | 1830 | 1786 | | For mtg. see Rem bk. 1429 p. 395. mtg. assn. to amsouth mtg. Co. |
| " | " | | | | A. Richard Balch | 1830 | 1786 | | For mtg. see Rem bk. 1429 p. 928. mtg. assn. to amsouth mtg. Co. |
| " | " | | | | Aaron S. Clardy, etal | 1830 | 1786 | | mtg. see Rem bk. 1430 p. 671. mtg. assn. to amsouth mtg. Co. For |
| " | " | | | | James E. Johnson, etal | 1830 | 1786 | | For mtg. see Rem bk. 1430 p. 407. mtg. assn. to amsouth mtg. Co. |

REVERSE or MORTGAGEE Index to Real Estate Mortgages — Greenville County, S. C.

REG. U. S. PAT. OFFICE *Chas McCott* County Indexes Since 1888 An Identifying Trade Mark

Open at Proper Tab according to First Letter or Letters of Name and refer to Buff Sub-Index sheet for page reference.


COTT FAMILY NAME INDEX No. 75 © 1949
MADE BY THE COTT INDEX COMPANY, COLUMBUS, OHIO
SOLD BY PHOTO COPY SUPPLY, MAULDIN, S. C.

()

| FILE NUMBER | MORTGAGEES FAMILY NAMES | GIVEN NAMES ABCDEFGH | GIVEN NAMES IJKLMNO | GIVEN NAMES PQRSTUVWXYZ | MORTGAGORS | BOOK | PAGE | Amount | BRIEF DESCRIPTION, LOCATION, ETC. (Not Warranted) |
|----------------|----------------------------|-------------------------|------------------------|----------------------------|----------------------------|------|------|--------|---|
| DATE OF RECORD | | | | | | | | | |
| 30307 | | | | | | | | | |
| Nov. 21, 1987 | Collateral | | Investment Co. | | Rolph Blossingame, etal | 1830 | 786 | | mtg. see Rem bk. 1430 p. 17. mtg. assn. to amsouth mtg. Co. for for mtg. see Rem bk. 1430 p. 158. |
| " | " | | " | | Frances D. Durham | 1830 | 786 | | mtg. assn. to amsouth mtg. Co. for mtg. see Rem bk. 1430 p. 310. |
| " | " | | " | | Martha G. Hughes | 1830 | 786 | | mtg. assn. to amsouth mtg. Co. for mtg. see Rem bk. 1430 p. 681 |
| " | " | | " | | Bobby Eugene Quick | 1830 | 786 | | mtg. assn. to amsouth mtg. Co. for mtg. see Rem bk. 1431 p. 144. |
| " | " | | " | | Jerry Blossingame, etal | 1830 | 786 | | mtg. assn. to amsouth mtg. Co. for mtg. see Rem bk. 1430 p. 332 |
| " | " | | " | | Paul Y. Yotimone, etal | 1830 | 786 | | mtg. assn. to amsouth mtg. Co. for mtg. see Rem bk. 1431 p. 457. |
| " | " | | " | | Virginia A. Williams, etal | 1830 | 786 | | mtg. assn. to amsouth mtg. Co. |
| " | " | | " | | Thomas W. Rogers, etal | 1830 | 786 | | mtg. assn. to amsouth mtg. Co. for mtg. see Rem bk. 1431 p. 188. |
| " | " | | " | | " " | 1830 | 786 | | Also rerecorded in bk. 1438 p. 388. |
| " | " | | " | | Michael W. White | 1830 | 786 | | for mtg. see Rem bk. 1431 p. 542. |
| " | " | | " | | Jerry C. Webb, etal | 1830 | 786 | | mtg. assn. to amsouth mtg. Co. for mtg. see Rem bk. 1431 p. 807. |
| " | " | | " | | Robert W. Vinson, etal | 1830 | 786 | | mtg. see Rem bk. 1431 p. 842. mtg. assn. to amsouth mtg. Co. for |
| " | " | | " | | Joe Louis Berry, etal | 1830 | 786 | | mtg. assn. to AmSouth mtg. Co. |
| " | " | | " | | " " | 1830 | 786 | | for mtg. see Rem bk. 1432 p. 649 Also rerecorded in bk. 1434 p. 878. |
| " | " | | " | | James R. Hix | 1830 | 786 | | for mtg. see Rem bk. 1432 p. 456. mtg. assn. to amsouth mtg. Co. |
| " | " | | " | | R. Scott Bailey, etal | 1830 | 786 | | for mtg. see Rem bk. 1432 p. 94. mtg. assign to amsouth mtg. Co. |

REVERSE or MORTGAGEE Index to Real Estate Mortgages — Greenville County, S. C.

REG. U. S. PAT. OFFICE *Chas. McCott* County Indexes Since 1888
An Identifying Trade Mark


 Open at Proper Tab according to First Letter or Letters of Name and refer to Buff Sub-Index sheet for page reference.

COTT FAMILY NAME INDEX No. 75 © 1949
MADE BY THE COTT INDEX COMPANY, COLUMBUS, OHIO
SOLD BY PHOTO COPY SUPPLY, MAULDIN, S. C.

| FILE NUMBER DATE OF RECORD | MORTGAGEES FAMILY NAMES | GIVEN NAMES ABCDEFGHIJ | GIVEN NAMES JKLMNO | GIVEN NAMES PQRSTUVWXYZ | MORTGAGORS | BOOK | PAGE | Amount | BRIEF DESCRIPTION, LOCATION, ETC. (Not Warranted) |
|-------------------------------|----------------------------|---------------------------|-----------------------|----------------------------|---------------------------------------|------|------|--------|--|
| 30307 Jan. 21, 1987 | Collateral | | Investment | Co. | <i>etal</i> Jimmy C. Yearwood | 1830 | 786 | | Co. for mtg. See Rem lck. 1432 p. 26 |
| " | | | " | | <i>etal</i> Michael Alan Cewantes | 1830 | 786 | | mtg. assign to amsouth mtg. Co. for mtg. see Rem lck. 1432 p. 637. |
| " | | | " | | <i>etal</i> Harry H. Meloon, | 1830 | 786 | | mtg. assign to amsouth mtg. Co. for mtg. see Rem lck. 1432 p. 277. |
| " | | | " | | <i>etal</i> John D. Bufford, | 1830 | 786 | | mtg. assign to amsouth mtg. Co. for mtg. see Rem lck. 1432 p. 413. |
| " | | | " | | <i>etal</i> John Henry O'Berry | 1830 | 786 | | mtg. assign to amsouth mtg. Co. for mtg. see Rem lck. 1432 p. 653. |
| " | | | " | | <i>etal</i> Herman Roberts Jr. | 1830 | 786 | | mtg. assign to amsouth mtg. Co. for mtg. see Rem lck. 1432 p. 905. |
| " | | | " | | <i>etal</i> Ernest P. Boyer | 1830 | 786 | | mtg. assign to amsouth mtg. Co. for mtg. see Rem lck. 1432 p. 767. |
| " | | | " | | <i>etal</i> Tom J. Sizemore | 1830 | 786 | | mtg. assign to amsouth mtg. Co. for mtg. see Rem lck. 1432 p. 908. |
| " | | | " | | <i>etal</i> Michael Riley Styles | 1830 | 786 | | mtg. see Rem lck. 1432 p. 878. |
| " | | | " | | <i>etal</i> John Raymond Means Jr. | 1830 | 786 | | mtg. assign to amsouth mtg. Co. for mtg. see Rem lck. 1432 p. 870. |
| " | | | " | | <i>etal</i> Bennie Bray | 1830 | 786 | | mtg. assign to amsouth mtg. Co. for mtg. see Rem lck. 1433 p. 52. |
| " | | | " | | <i>etal</i> Tom J. Sizemore | 1830 | 786 | | mtg. assign to amsouth mtg. Co. for mtg. see Rem lck. 1433 p. 549. |
| " | | | " | | <i>etal</i> James Williams, | 1830 | 786 | | mtg. see Rem lck. 1433 p. 295. |
| " | | | " | | <i>etal</i> John F. Eggers, | 1830 | 786 | | mtg. assign to amsouth mtg. Co. for mtg. see Rem lck. 1433 p. 117. |
| " | | | " | | <i>etal</i> Harold Shalibele | 1830 | 786 | | mtg. assign to amsouth mtg. Co. for mtg. see Rem lck. 1433 p. 318. |
| " | | | " | | <i>etal</i> Boyd Samuel Maskin | 1830 | 786 | | mtg. assign to amsouth mtg. Co. for mtg. see Rem lck. 1433 p. 315. |

REVERSE or MORTGAGEE Index to Real Estate Mortgages — Greenville County, S. C.

REG. U. S. PAT. OFFICE *Chas. McCott* County Indexes Since 1888 An Identifying Trade Mark

 Open at Proper Tab according to First Letter or Letters of Name and refer to Buff Sub-Index sheet for page reference.


COTT FAMILY NAME INDEX No. 75 © 1949
MADE BY THE COTT INDEX COMPANY, COLUMBUS, OHIO
SOLD BY PHOTO COPY SUPPLY, MAULDIN, S. C.

()

| FILE NUMBER DATE OF RECORD | MORTGAGEES FAMILY NAMES | GIVEN NAMES ABCDEFGH | GIVEN NAMES IJKLMNO | GIVEN NAMES PQRSTUVWXYZ | MORTGAGORS | BOOK | PAGE | Amount | BRIEF DESCRIPTION, LOCATION, ETC. (Not Warranted) |
|-------------------------------|----------------------------|-------------------------|------------------------|----------------------------|----------------------------|------|------|--------|---|
| 30307 Jan. 21, 1981 | Collateral | | Investment | Co. | Adon Barry Tompkins | 1830 | 1786 | | mtg. see Rem bk. 1433 p. 381. |
| " | " | | " | " | James H. Sloan, etal | 1830 | 1786 | | mtg. assign to amouth mtg. Co. for for mtg. see Rem bk. 1432 p. 306 |
| " | " | | " | " | Johnny G. Holloway | 1830 | 1786 | | mtg. assign to amouth mtg. Co. mtg. see Rem bk. 1433 p. 528. |
| " | " | | " | " | Johnny Ross Brown | 1830 | 1786 | | mtg. assign to amouth mtg. Co. for for mtg. see Rem bk. 1433 p. 714. |
| " | " | | " | " | Kenneth C. Stewart, etal | 1830 | 1786 | | mtg. assign to amouth mtg. Co. |
| " | " | | " | " | " | 1830 | 1786 | | for mtg. see Rem bk. 1433 p. 368 Also recorded in bk. 1439 p. 340. |
| " | " | | " | " | Jose A. McCall Jr, etal | 1830 | 1786 | | for mtg. see Rem bk. 1434 p. 71 mtg. assign to amouth mtg. Co. |
| " | " | | " | " | Herbert Hampton, etal | 1830 | 1786 | | for mtg. see Rem bk. 1433 p. 759. mtg. assign to amouth mtg. Co. |
| " | " | | " | " | Willie Reid, Jr, etal | 1830 | 1786 | | for mtg. see Rem bk. 1433 p. 952. mtg. assign to amouth mtg. Co. |
| " | " | | " | " | Johnny L. Greer, etal | 1830 | 1786 | | mtg. see Rem bk. 1434 p. 98. mtg. assign to amouth mtg. Co. for |
| " | " | | " | " | George Davis, etal | 1830 | 1786 | | mtg. see Rem bk. 1434 p. 266. mtg. assign to amouth mtg. Co. for |
| " | " | | " | " | Monwood Allen | 1830 | 1786 | | mtg. see Rem bk. 1434 p. 425. mtg. assign to amouth mtg. Co. for |
| " | " | | " | " | Fred C. Dillard etal | 1830 | 1786 | | mtg. see Rem bk. 1434 p. 404. mtg. assign to amouth mtg. Co. for |
| " | " | | " | " | William Dennis Watson etal | 1830 | 1786 | | mtg. see Rem bk. 1434 p. 438. mtg. assign to amouth mtg. Co. for |
| " | " | | " | " | V. Edward Morris etal | 1830 | 1786 | | for mtg. see Rem bk. 1434 p. 435. mtg. assign to amouth mtg. Co. |
| " | " | | " | " | James Griffin, etal | 1830 | 1786 | | for mtg. see Rem bk. 1434 p. 727. mtg. assign to amouth mtg. Co. |

REVERSE or MORTGAGEE Index to Real Estate Mortgages — Greenville County, S. C.

REG. U. S. PAT. OFFICE *Chas McCott* County Indexes Since 1888 An Identifying Trade Mark


 Open at Proper Tab according to First Letter or Letters of Name and refer to Buff Sub-Index sheet for page reference.

COTT FAMILY NAME INDEX No. 75 © 1949
MADE BY THE COTT INDEX COMPANY, COLUMBUS, OHIO
SOLD BY PHOTO COPY SUPPLY, MAULDIN, S. C.

| FILE NUMBER DATE OF RECORD | MORTGAGEES FAMILY NAMES | GIVEN NAMES ABCDEFGHIJ | GIVEN NAMES JKLMNOPQ | GIVEN NAMES RSTUVWXYZ | MORTGAGORS | BOOK | PAGE | Amount | BRIEF DESCRIPTION, LOCATION, ETC. (Not Warranted) |
|-------------------------------|----------------------------|---------------------------|-------------------------|--------------------------|--|------|------|--------|---|
| 30307 Jan. 21, 1987 | Collateral | | Investment | Co. | Michael W. Bridges ^{etal} | 1830 | 786 | | for mtg. see Rem. bk. 1434 p. 842. mtg. assign to Amosouth mtg. Co. see Rem. bk. 1435 p. 192. |
| " | " | | " | " | Alexander Freeman, ^{etal} | 1830 | 786 | | mtg. assign to Amosouth mtg. Co. for mtg. see Rem. bk. 1435 p. 410. |
| " | " | | " | " | Peggy J. McCauson ^{etal} | 1830 | 786 | | mtg. assign to Amosouth mtg. Co. for mtg. see Rem. bk. 1435 p. 413. |
| " | " | | " | " | John Wallstein ^{etal} <i>Manfield</i> | 1830 | 786 | | mtg. assign to Amosouth mtg. Co. for mtg. see Rem. bk. 1435 p. 361. |
| " | " | | " | " | David Michael Hill ^{etal} | 1830 | 786 | | mtg. assign to Amosouth mtg. Co. for mtg. see Rem. bk. 1435 p. 525. |
| " | " | | " | " | Henry C. McDavid ^{etal} | 1830 | 786 | | mtg. assign to Amosouth mtg. Co. for mtg. see Rem. bk. 1449 p. 483. |
| " | " | | " | " | Rodney Steven Brown ^{etal} | 1830 | 786 | | mtg. assign to Amosouth mtg. Co. for mtg. see Rem. bk. 1449 p. 607. |
| " | " | | " | " | Lonn Ross Marshall ^{etal} | 1830 | 786 | | mtg. assign to Amosouth mtg. Co. for mtg. see Rem. bk. 1449 p. 679. |
| " | " | | " | " | Merwin Dean Kelley ^{etal} | 1830 | 786 | | mtg. assign to Amosouth mtg. Co. for mtg. see Rem. bk. 1449 p. 763. |
| " | " | | " | " | Brian Y. Campbell ^{etal} | 1830 | 786 | | mtg. assign to Amosouth mtg. Co. for mtg. see Rem. bk. 1449 p. 924. |
| " | " | | " | " | Melvin Dolfus Pearson ^{etal} | 1830 | 786 | | mtg. assign to Amosouth mtg. Co. for mtg. see Rem. bk. 1449 p. 917. |
| " | " | | " | " | Virgil Melton ^{etal} | 1830 | 786 | | mtg. assign to Amosouth mtg. Co. for mtg. see Rem. bk. 1450 p. 134. |
| " | " | | " | " | James Preston Campbell ^{etal} | 1830 | 786 | | mtg. assign to Amosouth mtg. Co. for mtg. see Rem. bk. 1449 p. 825. |
| " | " | | " | " | Philip D. Bowers, ^{etal} | 1830 | 786 | | mtg. assign to Amosouth mtg. Co. for mtg. see Rem. bk. 1449 p. 881. |
| " | " | | " | " | Rachel Bonaparte, ^{etal} | 1830 | 786 | | mtg. assign to Amosouth mtg. Co. for mtg. see Rem. bk. 1449 p. 878. |
| " | " | | " | " | Evelyn Ruth ^{etal} | 1830 | 786 | | mtg. assign to Amosouth mtg. Co. for |

REVERSE or MORTGAGEE Index to Real Estate Mortgages — Greenville County, S. C.

REG. U. S. PAT. OFFICE *Chas McCott* County Indexes Since 1888 An Identifying Trade Mark

 Open at Proper Tab according to First Letter or Letters of Name and refer to Buff Sub-Index sheet for page reference.


COTT FAMILY NAME INDEX No. 75 © 1949
MADE BY THE COTT INDEX COMPANY, COLUMBUS, OHIO
SOLD BY PHOTO COPY SUPPLY, MAULDIN, S. C.

()

| FILE NUMBER DATE OF RECORD | MORTGAGEES FAMILY NAMES | GIVEN NAMES ABCDEFGH | GIVEN NAMES IJKLMNO | GIVEN NAMES PQRSTUVWXYZ | MORTGAGORS | BOOK | PAGE | Amount | BRIEF DESCRIPTION, LOCATION, ETC. (Not Warranted) |
|-------------------------------|----------------------------|-------------------------|------------------------|----------------------------|---|------|------|--------|--|
| 30307 Jan. 21, 1987 | Collateral | | Investment | Co. | William Frederick ^{etal} Evett | 1830 | 786 | | For mtg. see Rem ltr. 1449 p. 947. mtg. assign to amouth mtg. Co. |
| " | " | | " | " | Quetta Sisson, ^{etal} | 1830 | 786 | | Co. For mtg. see Rem ltr. 1450 p. 205. mtg. assign to amouth mtg. |
| " | " | | " | " | Marion S. Weiringer | 1830 | 786 | | mtg. see Rem ltr. 1450 p. 354. mtg. assign to amouth mtg. Co. For |
| " | " | | " | " | Mynon H. ^{etal} Freeman | 1830 | 786 | | mtg. see Rem ltr. 1450 p. 440. mtg. assign to amouth mtg. Co. For |
| " | " | | " | " | Barry G. Britt, ^{etal} | 1830 | 786 | | mtg. see Rem ltr. 1450 p. 331. mtg. assign to amouth mtg. Co. For |
| " | " | | " | " | Patricia G. Sheppard | 1830 | 786 | | For mtg. see Rem ltr. 1450 p. 427. mtg. assign to amouth mtg. Co. |
| " | " | | " | " | Royce Whitner, ^{etal} | 1830 | 786 | | mtg. see Rem ltr. 1450 p. 384. mtg. assign to amouth mtg. Co. For |
| " | " | | " | " | Charlene S. ^{etal} Lallison | 1830 | 786 | | mtg. see Rem ltr. 1450 p. 464. mtg. assign to amouth mtg. Co. For |
| " | " | | " | " | Charles Damon Pruitt | 1830 | 786 | | mtg. see Rem ltr. 1450 p. 568. mtg. assign to amouth mtg. Co. For |
| " | " | | " | " | Harry Ronald Elliott | 1830 | 786 | | For mtg. see Rem ltr. 1449 p. 928. mtg. assign to amouth mtg. Co. |
| " | " | | " | " | Lettie J. Scurry, ^{etal} | 1830 | 786 | | mtg. see Rem ltr. 1450 p. 294. mtg. assign to amouth mtg. Co. For |
| " | " | | " | " | James S. Weir, ^{etal} | 1830 | 786 | | mtg. see Rem ltr. 1450 p. 618. mtg. assign to amouth mtg. Co. For |
| " | " | | " | " | Duane Eugene ^{etal} Slack | 1830 | 786 | | mtg. assign to amouth mtg. Co. For |
| " | " | | " | " | " " | 1830 | 786 | | mtg. see Rem ltr. 1450 p. 875. Also recorded in ltr. 1458 p. 440. |
| " | " | | " | " | Robert H. Wynne Jr. | 1830 | 786 | | mtg. see Rem ltr. 1450 p. 322. mtg. assign to amouth mtg. Co. For |
| " | " | | " | " | Lyle D. Watson, ^{etal} | 1830 | 786 | | For mtg. see Rem ltr. 1450 p. 714. mtg. assign to amouth mtg. Co. |

REVERSE or MORTGAGEE Index to Real Estate Mortgages — Greenville County, S. C.

REG. U. S. PAT. OFFICE *Chas McCott* County Indexes Since 1888 An Identifying Trade Mark

 Open at Proper Tab according to First Letter or Letters of Name and refer to Buff Sub-Index sheet for page reference.

COTT FAMILY NAME INDEX No. 75 © 1949
MADE BY THE COTT INDEX COMPANY, COLUMBUS, OHIO
SOLD BY PHOTO COPY SUPPLY, MAULDIN, S. C.

| FILE NUMBER DATE OF RECORD | MORTGAGEES FAMILY NAMES | GIVEN NAMES ABCDEFGHIJ | GIVEN NAMES JKLMNO | GIVEN NAMES PQRSTUVWXYZ | MORTGAGORS | BOOK | PAGE | Amount | BRIEF DESCRIPTION, LOCATION, ETC. (Not Warranted) |
|-------------------------------|----------------------------|---------------------------|-----------------------|----------------------------|----------------------------|------|------|--------|--|
| 30307 Jan 25, 1987 | Collateral | | Investment | Co. | Delores Ynapp | 1830 | 1786 | | mtg. see Rem lck. 1450 p. 894. |
| " | " | | " | " | Charles Holden, etal | 1830 | 1786 | | mtg. assn. to amsoath mtg. Co. For for mtg. see Rem lck. 1450 p. 765. |
| " | " | | " | " | Ronald G. George, etal | 1830 | 1786 | | mtg. assn. to amsoath mtg. Co. |
| " | " | | " | " | Thomas A. Moore, etal | 1830 | 1786 | | mtg. see Rem lck. 1450 p. 961. |
| " | " | | " | " | James Harrison Bishop | 1830 | 1786 | | mtg. assn. to amsoath mtg. Co. For for mtg. see Rem lck. 1450 p. 857. |
| " | " | | " | " | Walter R. Case, etal | 1830 | 1786 | | mtg. assn. to amsoath mtg. Co. |
| " | " | | " | " | Melvin Stonell, etal | 1830 | 1786 | | mtg. assign to amsoath mtg. Co. |
| " | " | | " | " | Carl Perry Agner, etal | 1830 | 1786 | | For mtg. see Rem lck. 1450 p. 976. |
| " | " | | " | " | Uenson Stevens Brown, etal | 1830 | 1786 | | mtg. assign to amsoath mtg. Co. |
| " | " | | " | " | Dary L. Sells, etal | 1830 | 1786 | | For mtg. see Rem lck. 1451 p. 127. |
| " | " | | " | " | Jerry E. Haskins, etal | 1830 | 1786 | | mtg. assign to amsoath mtg. Co. |
| " | " | | " | " | John Edmond Walton | 1830 | 1786 | | For mtg. see Rem lck. 1451 p. 465. |
| " | " | | " | " | Milford O'Dell Howard | 1830 | 1786 | | mtg. assign to amsoath mtg. Co. |
| " | " | | " | " | Sarah Ellen Pasley | 1830 | 1786 | | mtg. see Rem lck. 1451 p. 329. |
| " | " | | " | " | Michael B. Harp | 1830 | 1786 | | mtg. assn. to amsoath mtg. Co. For for mtg. see Rem lck. 1451 p. 222. |
| " | " | | " | " | Roy D. Datterfield, etal | 1830 | 1786 | | mtg. assign to amsoath mtg. Co. |
| " | " | | " | " | | | | | For mtg. see Rem lck. 1451 p. 368. |
| " | " | | " | " | | | | | mtg. assign to amsoath mtg. Co. |
| " | " | | " | " | | | | | For mtg. see Rem lck. 1451 p. 344. |
| " | " | | " | " | | | | | mtg. assign to amsoath mtg. Co. |
| " | " | | " | " | | | | | For mtg. see Rem lck. 1451 pg. 477. |
| " | " | | " | " | | | | | mtg. assign to amsoath mtg. Co. |
| " | " | | " | " | | | | | mtg. Co. see Rem lck. 1451 p. 525. |
| " | " | | " | " | | | | | mtg. assign to amsoath mtg. Co. For |
| " | " | | " | " | | | | | for mtg. see Rem lck. 1452 p. 33 |
| " | " | | " | " | | | | | mtg. assign to amsoath mtg. Co. |
| " | " | | " | " | | | | | mtg. see Rem lck. 1452 p. 167. |
| " | " | | " | " | | | | | mtg. assign to amsoath mtg. Co. For |

REVERSE or MORTGAGEE Index to Real Estate Mortgages — Greenville County, S. C.

REG. U. S. PAT. OFFICE *Chas McCott* County Indexes Since 1888 An Identifying Trade Mark

☞ Open at Proper Tab according to First Letter or Letters of Name and refer to Buff Sub-Index sheet for page reference.

COTT FAMILY NAME INDEX No. 75 © 1949
MADE BY THE COTT INDEX COMPANY, COLUMBUS, OHIO
SOLD BY PHOTO COPY SUPPLY, MAULDIN, S. C.

()

| FILE NUMBER DATE OF RECORD | MORTGAGEES FAMILY NAMES | GIVEN NAMES ABCDEFGHIJ | GIVEN NAMES JKLMNOPQ | GIVEN NAMES RSTUVWXYZ | MORTGAGORS | BOOK | PAGE | Amount | BRIEF DESCRIPTION, LOCATION, ETC. (Not Warranted) |
|-------------------------------|----------------------------|---------------------------|-------------------------|--------------------------|--|------|------|--------|---|
| 30307 Jan. 21, 1987 | Collateral | | | Investment Co. | ^{etal} David Michael Hagen | 1830 | 786 | | For Mtg. see RE M BK. 1277 p. 819 Mtg Assn to AmSouth Mtg. Co. |
| " | " | | | " | Butch Eugene Langford | 1830 | 786 | | For Mtg. see RE M BK. 1274 p. 643 Mtg Assn to AmSouth Mtg. Co. |
| " | " | | | " | ^{etal} Robert Earl Reeves | 1830 | 786 | | For Mtg. see RE M BK. 1281 p. 155 Mtg Assn to AmSouth Mtg. Co. |
| " | " | | | " | Charlseria D. Robertson | 1830 | 786 | | For Mtg. see RE M BK. 1279 p. 203 Mtg Assn to AmSouth Mtg. Co. |
| " | " | | | " | ^{etal} Dwain J. Miller | 1830 | 786 | | For Mtg. see RE M BK. 1313 p. 699 Mtg Assn to AmSouth Mtg. Co. |
| " | " | | | " | ^{etal} Ester W. Smith | 1830 | 786 | | For Mtg. see RE M BK. 1314 p. 695 Mtg Assn to AmSouth Mtg. Co. |
| " | " | | | " | Marshall S. Pruitt | 1830 | 786 | | For Mtg. see RE M BK. 1315 p. 17 Mtg Assn to AmSouth Mtg. Co. |
| " | " | | | " | ^{etal} Sammy L. Harris | 1830 | 786 | | For Mtg. see RE M BK. 1315 p. 127 Mtg Assn to AmSouth Mtg. Co. |
| " | " | | | " | Carrol Campbell | 1830 | 786 | | For Mtg. see RE M BK. 1315 p. 343 Mtg Assn to AmSouth Mtg. Co. |
| " | " | | | " | Allen Manley Campbell | 1830 | 786 | | For Mtg. see RE M BK. 1315 p. 363 Mtg Assn to AmSouth Mtg. Co. |
| " | " | | | " | ^{etal} Gerald W. Meeko | 1830 | 786 | | For Mtg. see RE M BK. 1315 p. 479 Mtg Assn to AmSouth Mtg. Co. |
| " | " | | | " | ^{etal} Cecil Eugene Joby | 1830 | 786 | | For Mtg. see RE M BK. 1315 p. 480 Mtg Assn to AmSouth Mtg. Co. |
| " | " | | | " | David J. Boothe | 1830 | 786 | | For Mtg. see RE M BK. 1316 p. 30 Mtg Assn to AmSouth Mtg. Co. |
| " | " | | | " | Douglas M. Cullough | 1830 | 786 | | For Mtg. see RE M BK. 1317 p. 385 Mtg Assn to AmSouth Mtg. Co. |
| " | " | | | " | James R. Templeton | 1830 | 786 | | For Mtg. see RE M BK. 1318 p. 739 Mtg Assn to AmSouth Mtg. Co. |
| " | " | | | " | Michael E. Mahaffey | 1830 | 786 | | For Mtg. see RE M BK. 1319 p. 311 Mtg Assn to AmSouth Mtg. Co. |

REVERSE or MORTGAGEE Index to Real Estate Mortgages — Greenville County, S. C.

REG. U. S. PAT. OFFICE *Chester McCott* County Indexes Since 1888 An Identifying Trade Mark

Open at Proper Tab according to First Letter or Letters of Name and refer to Buff Sub-Index sheet for page reference.

COTT FAMILY NAME INDEX No. 75 © 1949
MADE BY THE COTT INDEX COMPANY, COLUMBUS, OHIO
SOLD BY PHOTO COPY SUPPLY, MAULDIN, S. C.

| FILE NUMBER | MORTGAGEES FAMILY NAMES | GIVEN NAMES ABCDEFGHIJ | GIVEN NAMES JKLMNO | GIVEN NAMES PQRSTUVWXYZ | MORTGAGORS | BOOK | PAGE | Amount | BRIEF DESCRIPTION, LOCATION, ETC. (Not Warranted) |
|-----------------------|----------------------------|---------------------------|-----------------------|----------------------------|--------------------------------------|------|------|--------|--|
| DATE OF RECORD | | | | | | | | | |
| 30307 Jan 21, 1987 | Collateral | | | Investment Co. | <i>etal</i> Joseph E. Billingsley | 1830 | 786 | | For Mtg see REM BK. 1319 p. 603 Mtg Assn to AmSouth Mtg Co. |
| " | " | | " | " | <i>etal</i> James Rosemond | 1830 | 786 | | For Mtg see REM BK. 1320 p. 255 Mtg Assn to AmSouth Mtg Co. |
| " | " | | " | " | <i>etal</i> William J. Power | 1830 | 786 | | For Mtg see REM BK. 1320 p. 539 Mtg Assn to AmSouth Mtg Co. |
| " | " | | " | " | <i>etal</i> Larry H. Center | 1830 | 786 | | For Mtg see REM BK. 1320 p. 345 Mtg Assn to AmSouth Mtg Co. |
| " | " | | " | " | <i>etal</i> Darwin A. Messier | 1830 | 786 | | For Mtg see REM BK. 1320 p. 575 Mtg Assn to AmSouth Mtg Co. |
| " | " | | " | " | " " | 1830 | 786 | | and re-record in Bk. 1322 p. 218 |
| " | " | | " | " | William J. Jorgz. | 1830 | 786 | | For Mtg see REM BK. 1320 p. 553 Mtg Assn to AmSouth Mtg Co. |
| " | " | | " | " | Pamela R. Cooper | 1830 | 786 | | For Mtg see REM BK. 1321 p. 384 Mtg Assn to AmSouth Mtg Co. |
| " | " | | " | " | <i>etal</i> Jackie C. Johnson | 1830 | 786 | | For Mtg see REM BK. 1321 p. 131 Mtg Assn to AmSouth Mtg Co. |
| " | " | | " | " | <i>etal</i> Robert G. Riles | 1830 | 786 | | For Mtg see REM BK. 1321 p. 409 Mtg Assn to AmSouth Mtg Co. |
| " | " | | " | " | Thomas R. Tucker | 1830 | 786 | | For Mtg see REM BK. 1321 p. 287 Mtg Assn to AmSouth Mtg Co. |
| " | " | | " | " | <i>etal</i> Odell Hunter | 1830 | 786 | | For Mtg see REM BK. 1321 p. 311 Mtg Assn to AmSouth Mtg Co. |
| " | " | | " | " | <i>etal</i> Edith D. Riley | 1830 | 786 | | For Mtg see REM BK. 1321 p. 807 Mtg Assn to AmSouth Mtg Co. |
| " | " | | " | " | <i>etal</i> Marvin Page Jr. | 1830 | 786 | | For Mtg see REM BK. 1322 p. 107 Mtg Assn to AmSouth Mtg Co. |
| " | " | | " | " | <i>etal</i> William B. Duckett | 1830 | 786 | | For Mtg see REM BK. 1322 p. 415 Mtg Assn to AmSouth Mtg Co. |
| " | " | | " | " | <i>etal</i> Henry Williams | 1830 | 786 | | For Mtg see REM BK. 1322 p. 391 Mtg Assn to AmSouth Mtg Co. |

REVERSE or MORTGAGEE Index to Real Estate Mortgages — Greenville County, S. C.

REG. U. S. PAT. OFFICE *Chester McCott* County Indexes Since 1888 An Identifying Trade Mark

Open at Proper Tab according to First Letter or Letters of Name and refer to Buff Sub-Index sheet for page reference.


COTT FAMILY NAME INDEX No. 75 © 1949
MADE BY THE COTT INDEX COMPANY, COLUMBUS, OHIO
SOLD BY PHOTO COPY SUPPLY, MAULDIN, S. C.

()

| FILE NUMBER DATE OF RECORD | MORTGAGES FAMILY NAMES | GIVEN NAMES ABCDEFGHIJ | GIVEN NAMES JKLMNOPQ | GIVEN NAMES RSTUVWXYZ | MORTGAGORS | BOOK | PAGE | Amount | BRIEF DESCRIPTION, LOCATION, ETC. (Not Warranted) |
|-------------------------------|---------------------------|---------------------------|-------------------------|--------------------------|---------------------------------|------|------|--------|---|
| | | | | | | | | | |
| 30307 Jan 21, 1987 | Collateral | | Investment Co. | | Thompson Gordon Newson | 1830 | 786 | | For Mtg see R.E.M. Bk. 1322 p. 461 Mtg Assn to AmSouth Mtg Co. |
| " | " | | " | " | Von S. Wright | 1830 | 786 | | For Mtg see R.E.M. Bk. 1322 p. 697 Mtg Assn to AmSouth Mtg Co. |
| " | " | | " | " | Douglas J. Cole <i>etal</i> | 1830 | 786 | | For Mtg see R.E.M. Bk. 1322 p. 715 Mtg Assn to AmSouth Mtg Co. |
| " | " | | " | " | Samuel W. Brand <i>etal</i> | 1830 | 786 | | For Mtg see R.E.M. Bk. 1324 p. 113 Mtg Assn to AmSouth Mtg Co. |
| " | " | | " | " | Kristin K. Bean <i>etal</i> | 1830 | 786 | | For Mtg see R.E.M. Bk. 1324 p. 461 Mtg Assn to AmSouth Mtg Co. |
| " | " | | " | " | Lacy P. Bassett Jr. <i>etal</i> | 1830 | 786 | | For Mtg see R.E.M. Bk. 1328 p. 841 Mtg Assn to AmSouth Mtg Co. |
| " | " | | " | " | Clifton Chapman <i>etal</i> | 1830 | 786 | | For Mtg see R.E.M. Bk. 1324 p. 771 Mtg Assn to AmSouth Mtg Co. |
| " | " | | " | " | Michael Wayne McCoy <i>etal</i> | 1830 | 786 | | For Mtg see R.E.M. Bk. 1325 p. 87 Mtg Assn to AmSouth Mtg Co. |
| " | " | | " | " | Edward J. Leitz <i>etal</i> | 1831 | 786 | | For Mtg see R.E.M. Bk. 1325 p. 391 Mtg Assn to AmSouth Mtg Co. |
| " | " | | " | " | Randy D. Phillips <i>etal</i> | 1830 | 786 | | For Mtg see R.E.M. Bk. 1326 p. 479 Mtg Assn to AmSouth Mtg Co. |
| " | " | | " | " | Robert Knox <i>etal</i> | 1830 | 786 | | For Mtg see R.E.M. Bk. 1327 p. 131 Mtg Assn to AmSouth Mtg Co. |
| " | " | | " | " | Barbara J. Wilson <i>etal</i> | 1830 | 786 | | For Mtg see R.E.M. Bk. 1327 p. 293 Mtg Assn to AmSouth Mtg Co. |
| " | " | | " | " | David M. Murphree <i>etal</i> | 1830 | 786 | | For Mtg see R.E.M. Bk. 1327 p. 423 Mtg Assn to AmSouth Mtg Co. |
| " | " | | " | " | William H. Eason <i>etal</i> | 1830 | 786 | | For Mtg see R.E.M. Bk. 1327 p. 571 Mtg Assn to AmSouth Mtg Co. |
| " | " | | " | " | Sheldon K. Brooker <i>etal</i> | 1830 | 786 | | For Mtg see R.E.M. Bk. 1327 p. 321 Mtg Assn to AmSouth Mtg Co. |
| " | " | | " | " | Herbert S. Wofford <i>etal</i> | 1830 | 786 | | For Mtg see R.E.M. Bk. 1327 p. 799 Mtg Assn to AmSouth Mtg Co. |

REVERSE or MORTGAGEE Index to Real Estate Mortgages — Greenville County, S. C.

REG. U. S. PAT. OFFICE *Cott* County Indexes Since 1888 An Identifying Trade Mark


 Open at Proper Tab according to First Letter or Letters of Name and refer to Buff Sub-Index sheet for page reference.

COTT FAMILY NAME INDEX No. 75 © 1949
MADE BY THE COTT INDEX COMPANY, COLUMBUS, OHIO
SOLD BY PHOTO COPY SUPPLY, MAULDIN, S. C.

| FILE NUMBER DATE OF RECORD | MORTGAGEES FAMILY NAMES | GIVEN NAMES ABCDEFGHIJ | GIVEN NAMES JKLMNOPQ | GIVEN NAMES RSTUVWXYZ | MORTGAGORS | BOOK | PAGE | Amount | BRIEF DESCRIPTION, LOCATION, ETC. (Not Warranted) |
|-------------------------------|----------------------------|---------------------------|-------------------------|--------------------------|--|------|------|--------|--|
| 30301 Apr 21, 1987 | Collateral | | | Investment Co. | Sebas N. Epps | 1830 | 786 | | For Mtg see REYN BK. 1327 p. 793 Mtg Assn to Amsouth Mtg Co. |
| " | " | | " | " | Robert M. Stenhouse ^{etal} | 1830 | 786 | | For Mtg see REYN BK. 1328 p. 232 Mtg Assn to Amsouth Mtg Co. |
| " | " | | " | " | Richard H. Burnett ^{etal} | 1830 | 786 | | For Mtg see REYN BK. 1328 p. 459 Mtg. Assn to Amsouth Mtg Co. |
| " | " | | " | " | John B. Ledford ^{etal} | 1830 | 786 | | For Mtg see REYN BK. 1328 p. 447 Mtg Assn to Amsouth Mtg Co. |
| " | " | | " | " | " | 1830 | 786 | | and Re-Recorded in BK. 1330 pg. 847 |
| " | " | | " | " | Joseph N. Siegf ^{etal} | 1830 | 786 | | For Mtg see REYN BK. 1328 p. 605 Mtg Assn to Amsouth Mtg Co. |
| " | " | | " | " | George Robinson Jr. ^{etal} | 1830 | 786 | | For Mtg see REYN BK. 1328 p. 710 Mtg Assn to Amsouth Mtg Co. |
| " | " | | " | " | John M. Cox ^{etal} | 1830 | 786 | | For Mtg see REYN BK. 1329 p. 457 Mtg Assn to Amsouth Mtg Co. |
| " | " | | " | " | Robert M. Johnson ^{etal} | 1830 | 786 | | For Mtg see REYN BK. 1329 p. 490 Mtg Assn to Amsouth Mtg Co. |
| " | " | | " | " | Jack Jackson ^{etal} | 1830 | 786 | | For Mtg see REYN BK. 1329 p. 601 Mtg Assn to Amsouth Mtg Co. |
| " | " | | " | " | Joey L. Swafford ^{etal} | 1830 | 786 | | For Mtg see REYN BK. 1370 p. 240 Mtg Assn to Amsouth Mtg Co. |
| " | " | | " | " | Ginger H. Thomas ^{etal} | 1830 | 786 | | For Mtg see REYN BK. 1370 p. 237 Mtg Assn to Amsouth Mtg Co. |
| " | " | | " | " | Jane B. Meredith ^{etal} | 1830 | 786 | | For Mtg see REYN BK. 1370 p. 538 Mtg Assn to Amsouth Mtg Co. |
| " | " | | " | " | Linda H. Goodwin ^{etal} | 1830 | 786 | | For Mtg see REYN BK. 1370 p. 683 Mtg Assn to Amsouth Mtg Co. |
| " | " | | " | " | Cory Edward Durham Jr. ^{etal} | 1830 | 786 | | For Mtg see REYN BK. 1370 p. 435 Mtg Assn to Amsouth Mtg Co. |
| " | " | | " | " | Paul R. Fitzgerald ^{etal} | 1830 | 786 | | For Mtg see REYN BK. 1370 p. 984 Mtg Assn to Amsouth Mtg Co. |

REVERSE or MORTGAGEE Index to Real Estate Mortgages — Greenville County, S. C.

REG. U. S. PAT OFFICE *Chas McCott* County Indexes Since 1888 An Identifying Trade Mark

 Open at Proper Tab according to First Letter or Letters of Name and refer to Buff Sub-Index sheet for page reference.


COTT FAMILY NAME INDEX No. 75 © 1949
MADE BY THE COTT INDEX COMPANY, COLUMBUS, OHIO
SOLD BY PHOTO COPY SUPPLY, MAULDIN, S. C.

()

| FILE NUMBER DATE OF RECORD | MORTGAGEES FAMILY NAMES | GIVEN NAMES ABCDEFGH | GIVEN NAMES IJKLMNO | GIVEN NAMES PQRSTUVWXYZ | MORTGAGORS | BOOK | PAGE | Amount | BRIEF DESCRIPTION, LOCATION, ETC. (Not Warranted) |
|-------------------------------|----------------------------|-------------------------|------------------------|----------------------------|--------------------------------------|------|------|--------|---|
| 30307 Jan 21, 1987 | Collateral | | Investment | Co | Marjorie Wilkie | 1830 | 786 | | For Mtg see R.E.M. Bk. 1371 p. 129 Mtg Assn to Amersouth Mtg Co. |
| " | " | | " | " | Carolyn R. Holloway ^{et al} | 1830 | 786 | | For Mtg see R.E.M. Bk. 1370 p. 941 Mtg Assn to Amersouth Mtg Co. |
| " | " | | " | " | Shirley D. Arnold ^{et al} | 1830 | 786 | | For Mtg see R.E.M. Bk. 1371 p. 115 Mtg Assn to Amersouth Mtg Co. |
| " | " | | " | " | Mary Young ^{et al} | 1830 | 786 | | For Mtg see R.E.M. Bk. 1371 p. 237 Mtg Assn to Amersouth Mtg Co. |
| " | " | | " | " | John Lester | 1830 | 786 | | For Mtg see R.E.M. Bk. 1371 p. 509 Mtg Assn to Amersouth Mtg Co. |
| " | " | | " | " | Jane K. Oliver | 1830 | 786 | | For Mtg see R.E.M. Bk. 1371 p. 920 Mtg Assn to Amersouth Mtg Co. |
| " | " | | " | " | Martha P. Sheppard ^{et al} | 1830 | 786 | | For Mtg see R.E.M. Bk. 1371 p. 979 Mtg Assn to Amersouth Mtg Co. |
| " | " | | " | " | Helen J. Martinez | 1830 | 786 | | For Mtg see R.E.M. Bk. 1371 p. 909 Mtg Assn to Amersouth Mtg Co. |
| " | " | | " | " | Laura Belle Suttle | 1830 | 786 | | For Mtg see R.E.M. Bk. 1371 p. 841 Mtg Assn to Amersouth Mtg Co. |
| " | " | | " | " | Brenda A. Ferguson ^{et al} | 1830 | 786 | | For Mtg see R.E.M. Bk. 1371 p. 848 Mtg Assn to Amersouth Mtg Co. |
| " | " | | " | " | Linda M. Ball ^{et al} | 1830 | 786 | | For Mtg see R.E.M. Bk. 1371 p. 837 Mtg Assn to Amersouth Mtg Co. |
| " | " | | " | " | Teresa A. Buska ^{et al} | 1830 | 786 | | For Mtg see R.E.M. Bk. 1371 p. 561 Mtg Assn to Amersouth Mtg Co. |
| " | " | | " | " | Mary W. Sammons ^{et al} | 1830 | 786 | | For Mtg see R.E.M. Bk. 1372 p. 239 Mtg Assn to Amersouth Mtg Co. |
| " | " | | " | " | Marvin D. Spearman ^{et al} | 1830 | 786 | | For Mtg see R.E.M. Bk. 1372 p. 235 Mtg Assn to Amersouth Mtg Co. |
| " | " | | " | " | George N. Pressley Jr | 1830 | 786 | | For Mtg see R.E.M. Bk. 1372 p. 266 Mtg Assn to Amersouth Mtg Co. |
| " | " | | " | " | Alan L. Revels ^{et al} | 1830 | 786 | | For Mtg see R.E.M. Bk. 1372 p. 425 Mtg Assn to Amersouth Mtg Co. |

REVERSE or MORTGAGEE Index to Real Estate Mortgages — Greenville County, S. C.

REG. U. S. PAT. OFFICE *Cott* County Indexes Since 1888 An Identifying Trade Mark

 Open at Proper Tab according to First Letter or Letters of Name and refer to Buff Sub-Index sheet for page reference.

COTT FAMILY NAME INDEX No. 75 © 1949
MADE BY THE COTT INDEX COMPANY, COLUMBUS, OHIO
SOLD BY PHOTO COPY SUPPLY, MAULDIN, S. C.

| FILE NUMBER DATE OF RECORD | MORTGAGEES FAMILY NAMES | GIVEN NAMES ABCDEFGH | GIVEN NAMES IJKLMNO | GIVEN NAMES PQRSTUWXYZ | MORTGAGORS | BOOK | PAGE | Amount | BRIEF DESCRIPTION, LOCATION, ETC. (Not Warranted) |
|-------------------------------|----------------------------|-------------------------|------------------------|---------------------------|--------------------------------------|------|------|--------|--|
| 30307 Apr 21, 1987 | Collateral | | Investment | Co. | | | | | |
| " | " | | " | " | James M. Hawkins ^{Jal} | 1830 | 786 | | For Mtg see REM BK. 1372 p. 931 Mtg Assn to AmSouth Mtg Co. |
| " | " | | " | " | Kathleen Vaughn ^{Jal} | 1830 | 786 | | For Mtg see REM BK. 1372 p. 702 Mtg Assn to AmSouth Mtg Co. |
| " | " | | " | " | Linda L. Duncan ^{Jal} | 1830 | 786 | | For Mtg see REM BK. 1372 p. 614 Mtg Assn to AmSouth Mtg Co. |
| " | " | | " | " | Edward D. Brown ^{Jal} | 1830 | 786 | | For Mtg see REM BK. 1372 p. 877 Mtg Assn to AmSouth Mtg Co. |
| " | " | | " | " | Thomas M. Brown ^{Jal} | 1830 | 786 | | For Mtg see REM BK. 1372 p. 760 Mtg Assn to AmSouth Mtg Co. |
| " | " | | " | " | Louise M. Gosnell | 1830 | 786 | | For Mtg see REM BK. 1372 p. 906 Mtg Assn to AmSouth Mtg Co. |
| " | " | | " | " | Joe D. Waller Jr. ^{Jal} | 1830 | 786 | | For Mtg see REM BK. 1373 p. 48 Mtg Assn to AmSouth Mtg Co. |
| " | " | | " | " | William Keith Foster ^{Jal} | 1830 | 786 | | For Mtg see REM BK. 1373 p. 290 Mtg Assn to AmSouth Mtg Co. |
| " | " | | " | " | Charles W. Lake Jr. ^{Jal} | 1830 | 786 | | For Mtg see REM BK. 1373 p. 190 Mtg Assn to AmSouth Mtg Co. |
| " | " | | " | " | J. B. Christie ^{Jal} | 1830 | 786 | | For Mtg see REM BK. 1373 p. 357 Mtg Assn to AmSouth Mtg Co. |
| " | " | | " | " | Darwin H. Lockman ^{Jal} | 1830 | 786 | | For Mtg see REM BK. 1373 p. 466 Mtg Assn to AmSouth Mtg Co. |
| " | " | | " | " | David A. Bellew ^{Jal} | 1830 | 786 | | For Mtg see REM BK. 1373 p. 317 Mtg Assn to AmSouth Mtg Co. |
| " | " | | " | " | Doris H. Greene ^{Jal} | 1830 | 786 | | For Mtg see REM BK. 1373 p. 449 Mtg Assn to AmSouth Mtg Co. |
| " | " | | " | " | Robert T. Drummond ^{Jal} | 1830 | 786 | | For Mtg see REM BK. 1373 p. 453 Mtg Assn to AmSouth Mtg Co. |
| " | " | | " | " | Charles Edwards ^{Jal} | 1830 | 786 | | For Mtg see REM BK. 1373 p. 617 Mtg Assn to AmSouth Mtg Co. |
| " | " | | " | " | Arthur David Mullinax ^{Jal} | 1830 | 786 | | For Mtg see REM BK. 1373 p. 761 Mtg Assn to AmSouth Mtg Co. |

REVERSE or MORTGAGEE Index to Real Estate Mortgages — Greenville County, S. C.

REG. U. S. PAT. OFFICE *Chas McCott* County Indexes Since 1888 An Identifying Trade Mark

 Open at Proper Tab according to First Letter or Letters of Name and refer to Buff Sub-Index sheet for page reference.


COTT FAMILY NAME INDEX No. 75 © 1949
MADE BY THE COTT INDEX COMPANY, COLUMBUS, OHIO
SOLD BY PHOTO COPY SUPPLY, MAULDIN, S. C.

()

| FILE NUMBER DATE OF RECORD | MORTGAGEES FAMILY NAMES | GIVEN NAMES ABCDEFGH | GIVEN NAMES IJKLMNO | GIVEN NAMES PQRSTUVWXYZ | MORTGAGORS | BOOK | PAGE | Amount | BRIEF DESCRIPTION, LOCATION, ETC. (Not Warranted) |
|-------------------------------|----------------------------|-------------------------|------------------------|----------------------------|-----------------------------|------|------|--------|--|
| 30307 Jan 21, 1987 | Collateral | | | Investment Co. | William J. Jordan, etal | 1830 | 1786 | | mtg. see Rem lik. 1452 p. 241. |
| " | " | | | " | John Douglas Rainey etal | 1830 | 1786 | | mtg. assign to amcarth mtg. Co. For For mtg. see Rem lik. 1452 p. 48. |
| " | " | | | " | Julian M. George Jr. etal | 1830 | 1786 | | mtg. assign to amcarth mtg. Co. For mtg. see Rem lik. 1452 p. 251. |
| " | " | | | " | Charles F. Hunderliter etal | 1830 | 1786 | | mtg. assign to amcarth mtg. Co. For mtg. see Rem lik. 1452 p. 232. |
| " | " | | | " | David Beal, etal | 1830 | 1786 | | mtg. assn. to amcarth mtg. Co. For mtg. see Rem lik. 1451 p. 159. |
| " | " | | | " | Phillip B. Waters, etal | 1830 | 1786 | | mtg. see Rem lik. 1452 p. 357. mtg. assn. to amcarth mtg. Co. For |
| " | " | | | " | Geroy Bennett, etal | 1830 | 1786 | | For mtg. see Rem lik. 1452 p. 92. mtg. assn. to amcarth mtg. Co. |
| " | " | | | " | J. Frank Murrelock Jr. etal | 1830 | 1786 | | For mtg. see Rem lik. 1452 p. 365. mtg. assn. to amcarth mtg. Co. |
| " | " | | | " | John Carroll Vaughn etal | 1830 | 1786 | | For mtg. see Rem lik. 1452 p. 560. mtg. assn. to amcarth mtg. Co. |
| " | " | | | " | Robert D. Billingsley etal | 1830 | 1786 | | For mtg. see Rem lik. 1452 p. 983. mtg. assn. to amcarth mtg. Co. |
| " | " | | | " | Thomas Reuben Clark Jr. | 1830 | 1786 | | mtg. see Rem lik. 1452 p. 804. mtg. assn. to amcarth mtg. Co. For |
| " | " | | | " | Carroll A. Byrd, etal | 1830 | 1786 | | mtg. see Rem lik. 1453 p. 261. mtg. assn. to amcarth mtg. Co. For |
| " | " | | | " | Walter R. Robertson etal | 1830 | 1786 | | For mtg. see Rem lik. 1453 p. 275. mtg. assn. to amcarth mtg. Co. |
| " | " | | | " | Jerry Wayne Hines | 1830 | 1786 | | For mtg. see Rem lik. 1452 p. 975. mtg. assn. to amcarth mtg. Co. |
| " | " | | | " | Paul S. Holloway etal | 1830 | 1786 | | For mtg. see Rem lik. 1453 p. 625. mtg. assn. to amcarth mtg. Co. |
| " | " | | | " | Wallace G. Hillman etal | 1830 | 1786 | | For mtg. see Rem lik. 1453 p. 437. mtg. assign to amcarth mtg. Co. |

REVERSE or MORTGAGEE Index to Real Estate Mortgages — Greenville County, S. C.

REG. U. S. PAT. OFFICE *Chester McCott* County Indexes Since 1888 An Identifying Trade Mark

 Open at Proper Tab according to First Letter or Letters of Name and refer to Buff Sub-Index sheet for page reference.

COTT FAMILY NAME INDEX No. 75 © 1949
MADE BY THE COTT INDEX COMPANY, COLUMBUS, OHIO
SOLD BY PHOTO COPY SUPPLY, MAULDIN, S. C.

| FILE NUMBER DATE OF RECORD | MORTGAGEES FAMILY NAMES | GIVEN NAMES ABCDEFGH | GIVEN NAMES IJKLMNO | GIVEN NAMES PQRSTUVWXYZ | MORTGAGORS | BOOK | PAGE | Amount | BRIEF DESCRIPTION, LOCATION, ETC. (Not Warranted) |
|-------------------------------|----------------------------|-------------------------|------------------------|----------------------------|---|------|------|--------|--|
| 30307 Jan. 21, 1987 | Collateral | | Investment | Co. | Sammy W. Barrett ^{Jal} et al | 1830 | 786 | | For mtg. see Rem. Lk. 1453 p. 91. mtg. assign to Amersouth mtg. Co. |
| " | " | | " | " | Thomas D. Norris ^{Jal} | 1830 | 786 | | For mtg. see REM BK. 1374 p. 86 mtg. Assn to Amersouth Mtg Co. |
| " | " | | " | " | James K. Kirksey ^{Jal} | 1830 | 786 | | For mtg. see REM BK. 1374 p. 583 mtg. Assn to Amersouth Mtg Co. |
| " | " | | " | " | James R. Richey ^{Jal} | 1830 | 786 | | For mtg. see REM BK. 1374 p. 564 mtg. Assn to Amersouth Mtg Co. |
| " | " | | " | " | Hilda B. Glover ^{Jal} | 1830 | 786 | | For mtg. see REM BK. 1374 p. 330 mtg. Assn to Amersouth Mtg Co. |
| " | " | | " | " | Sammy Green | 1830 | 786 | | For mtg. see REM BK. 1375 p. 28 mtg. Assn to Amersouth Mtg Co. |
| " | " | | " | " | Richard E. Glenn ^{Jal} | 1830 | 786 | | For mtg. see REM BK. 1374 p. 894 mtg. Assn to Amersouth Mtg Co. |
| " | " | | " | " | Catherine M. Parks | 1830 | 786 | | For mtg. see REM BK. 1375 p. 41 mtg. Assn to Amersouth mtg Co. |
| " | " | | " | " | John Willie Davis | 1830 | 786 | | For mtg. see REM BK. 1374 p. 897 mtg. Assn to Amersouth Mtg Co. |
| " | " | | " | " | J. Allen Brooks ^{Jal} | 1830 | 786 | | For mtg. see REM BK. 1375 p. 476 mtg. Assn to Amersouth Mtg Co. |
| " | " | | " | " | Frances G. Holmes ^{Jal} | 1830 | 786 | | For mtg. see REM BK. 1375 p. 479 mtg. Assn to Amersouth Mtg Co. |
| " | " | | " | " | Mary Smith ^{Jal} | 1830 | 786 | | For mtg. see REM BK. 1375 p. 410 mtg. Assn to Amersouth Mtg Co. |
| " | " | | " | " | Ganet Cody ^{Jal} | 1830 | 786 | | For mtg. see REM BK. 1375 p. 803 mtg. Assn to Amersouth Mtg Co. |
| " | " | | " | " | Nina B. Vlaardingerbroek ^{Jal} | 1830 | 786 | | For mtg. see REM BK. 1376 p. 75 mtg. Assn to Amersouth Mtg Co. |
| " | " | | " | " | Joanne Meek ^{Jal} | 1830 | 786 | | For mtg. see REM BK. 1376 p. 68 mtg. Assn to Amersouth Mtg Co. |
| " | " | | " | " | Margaret E. Rutherford | 1830 | 786 | | For mtg. see REM BK. 1374 p. 397 mtg. Assn to Amersouth Mtg Co. |

REVERSE or MORTGAGEE Index to Real Estate Mortgages — Greenville County, S. C.

REG. U. S. PAT. OFFICE *Chas McCott* County Indexes Since 1888 An Identifying Trade Mark

 Open at Proper Tab according to First Letter or Letters of Name and refer to Buff Sub-Index sheet for page reference.

COTT FAMILY NAME INDEX No. 75 © 1949
MADE BY THE COTT INDEX COMPANY, COLUMBUS, OHIO
SOLD BY PHOTO COPY SUPPLY, MAULDIN, S. C.

()

| FILE NUMBER | MORTGAGEES FAMILY NAMES | GIVEN NAMES ABCDEFGHIJ | GIVEN NAMES JKLMNOPQ | GIVEN NAMES RSTUVWXYZ | MORTGAGORS | BOOK | PAGE | Amount | BRIEF DESCRIPTION, LOCATION, ETC. (Not Warranted) |
|--------------|----------------------------|---------------------------|-------------------------|--------------------------|---------------------------------------|------|------|--------|--|
| | | | | | | | | | |
| 30387 | Collateral | | Investment Co. | | Dewey Ray Robinson | 1830 | 786 | | For Mtg see REYM BK 1375 p. 909 Mtg Assn to Amersouth Mtg Co. |
| Jan 21, 1987 | " | | " | " | Nelson Jay Scott ^{etal} | 1830 | 786 | | For Mtg see REYM BK 1376 p. 561 Mtg Assn to Amersouth Mtg Co. |
| " | " | | " | " | Charlotte J. Schaaff ^{etal} | 1830 | 786 | | For Mtg see REYM BK 1376 p. 788 Mtg Assn to Amersouth Mtg Co. |
| " | " | | " | " | Carol Yow McCall ^{etal} | 1830 | 786 | | For Mtg see REYM BK 1376 p. 913 Mtg Assn to Amersouth Mtg Co. |
| " | " | | " | " | Patricia L. Barron ^{etal} | 1830 | 786 | | For Mtg see REYM BK 1377 p. 507 Mtg Assn to Amersouth Mtg Co. |
| " | " | | " | " | James C. Mosley Jr. ^{etal} | 1830 | 786 | | For Mtg see REYM BK 1398 p. 156 Mtg Assn to Amersouth Mtg Co. |
| " | " | | " | " | Johnny R. Gilstrap ^{etal} | 1830 | 786 | | For Mtg see REYM BK 1398 p. 140 Mtg Assn to Amersouth Mtg Co. |
| " | " | | " | " | Willie C. Clinkscales ^{etal} | 1830 | 786 | | For Mtg see REYM BK 1398 p. 312 Mtg Assn to Amersouth Mtg Co. |
| " | " | | " | " | David E. Prince ^{etal} | 1830 | 786 | | For Mtg see REYM BK 1398 p. 722 Mtg Assn to Amersouth Mtg Co. |
| " | " | | " | " | Madge P. Cross ^{etal} | 1830 | 786 | | For Mtg see REYM BK 1398 p. 804 Mtg Assn to Amersouth Mtg Co. |
| " | " | | " | " | Ace Graham ^{etal} | 1830 | 786 | | For Mtg see REYM BK 1398 p. 750 Mtg Assn to Amersouth Mtg Co. |
| " | " | | " | " | Kenneth T. Landefer ^{etal} | 1830 | 786 | | For Mtg see REYM BK 1398 p. 779 Mtg Assn to Amersouth Mtg Co. |
| " | " | | " | " | James D. Shelton ^{etal} | 1830 | 786 | | For Mtg see REYM BK 1398 p. 646 Mtg Assn to Amersouth Mtg Co. |
| " | " | | " | " | Clyton Fowler ^{etal} | 1830 | 786 | | For Mtg see REYM BK 1399 p. 112 Mtg Assn to Amersouth Mtg Co. |
| " | " | | " | " | David B. Turner ^{etal} | 1830 | 786 | | For Mtg see REYM BK 1398 p. 448 Mtg Assn to Amersouth Mtg Co. |
| " | " | | " | " | Jack D. Plaster ^{etal} | 1830 | 786 | | For Mtg see REYM BK 1398 p. 931 Mtg Assn to Amersouth Mtg Co. |

REVERSE or MORTGAGEE Index to Real Estate Mortgages — Greenville County, S. C.

REG. U. S. PAT. OFFICE *Chas. McClellan* County Indexes Since 1888 An Identifying Trade Mark

 Open at Proper Tab according to First Letter or Letters of Name and refer to Buff Sub-Index sheet for page reference.

COTT FAMILY NAME INDEX No. 75 © 1949
MADE BY THE COTT INDEX COMPANY, COLUMBUS, OHIO
SOLD BY PHOTO COPY SUPPLY, MAULDIN, S. C.

| FILE NUMBER DATE OF RECORD | MORTGAGEES FAMILY NAMES | GIVEN NAMES ABCDEFGH | GIVEN NAMES IJKLMNO | GIVEN NAMES PQRSTUVWXYZ | MORTGAGORS | BOOK | PAGE | Amount | BRIEF DESCRIPTION, LOCATION, ETC. (Not Warranted) |
|-------------------------------|----------------------------|-------------------------|------------------------|----------------------------|------------------------------------|------|------|--------|--|
| 30307 Jan 21/1987 | Collateral | | Investment | Co. | Jimmy A. Davis ^{ital} | 1830 | 786 | | For Mtg see REYM BK 1398 p. 757 Mtg Assn to Amersuth Mtg Co. |
| " | " | | " | " | Ann C. Mize ^{ital} | 1830 | 786 | | For Mtg see REYM BK. 1399 p. 450 Mtg Assn to Amersuth Mtg Co. |
| " | " | | " | " | Bobby J. Mitchell ^{ital} | 1830 | 786 | | For Mtg see REYM BK 1399 p. 342 Mtg Assn to Amersuth Mtg Co. |
| " | " | | " | " | Jewell C. Yeargin ^{ital} | 1830 | 786 | | For Mtg see REYM BK. 1399 p. 338 Mtg Assn to Amersuth Mtg Co. |
| " | " | | " | " | Robert C. Landreth ^{ital} | 1830 | 786 | | For Mtg see REYM BK. 1399 p. 375 Mtg Assn to Amersuth Mtg Co. |
| " | " | | " | " | John P. Corn ^{ital} | 1830 | 786 | | For Mtg see REYM BK 1399 p. 352 Mtg Assn to Amersuth Mtg Co. |
| " | " | | " | " | " | 1830 | 786 | | and Re-Recorded in BK. 1402 page 384 |
| " | " | | " | " | Kenny Ware ^{ital} | 1830 | 786 | | For Mtg see REYM BK. 1399 p. 940 Mtg Assn to Amersuth Mtg Co. |
| " | " | | " | " | Bruce Bufford ^{ital} | 1830 | 786 | | For Mtg see REYM BK 1399 p. 790 Mtg Assn to Amersuth Mtg Co. |
| " | " | | " | " | Todd M. Ackley ^{ital} | 1830 | 786 | | For Mtg see REYM BK. 1400 p. 385 Mtg Assn to Amersuth Mtg Co. |
| " | " | | " | " | David M. Edens ^{ital} | 1830 | 786 | | For Mtg see REYM BK. 1400 p. 156 Mtg Assn to Amersuth Mtg Co. |
| " | " | | " | " | Joseph D. Bogan ^{ital} | 1830 | 786 | | For Mtg see REYM BK. 1400 p. 253 Mtg Assn to Amersuth Mtg Co. |
| " | " | | " | " | John B. McLeod ^{ital} | 1830 | 786 | | For Mtg see REYM BK. 1400 p. 514 Mtg Assn to Amersuth Mtg Co. |
| " | " | | " | " | Grace T. Forbis ^{ital} | 1830 | 786 | | For Mtg see REYM BK. 1400 p. 524 Mtg Assn to Amersuth Mtg Co. |
| " | " | | " | " | Mildred H. Fields ^{ital} | 1830 | 786 | | For Mtg see REYM BK. 1400 p. 435 Mtg Assn to Amersuth Mtg Co. |
| " | " | | " | " | Mary F. Bishop ^{ital} | 1830 | 786 | | For Mtg see REYM BK. 1400 p. 517 Mtg Assn to Amersuth Mtg Co. |

REVERSE or MORTGAGEE Index to Real Estate Mortgages — Greenville County, S. C.

1

REG. U. S. PAT. OFFICE *Chas McCott* County Indexes Since 1888 An Identifying Trade Mark

Open at Proper Tab according to First Letter or Letters of Name and refer to Buff Sub-Index sheet for page reference.

COTT FAMILY NAME INDEX No. 75 © 1949
MADE BY THE COTT INDEX COMPANY, COLUMBUS, OHIO
SOLD BY PHOTO COPY SUPPLY, MAULDIN, S. C.

()

| | FILE NUMBER | MORTGAGEES | GIVEN NAMES | GIVEN NAMES | GIVEN NAMES | MORTGAGORS | BOOK | PAGE | Amount | BRIEF DESCRIPTION, LOCATION, ETC. |
|--|----------------|--------------|-------------|----------------|-------------|---------------------------------------|------|------|--------|-----------------------------------|
| | DATE OF RECORD | FAMILY NAMES | ABCDEFGH | IJKLMNO | PQRSTUVWXYZ | | | | | (Not Warranted) |
| | 30307 | Collateral | | Investment Co. | | | | | | |
| | Jan 21, 1987 | " | | " | | Bobby D. Snyder ^{ital} | 1830 | 786 | | For Mtg see REM BK. 1400 p. 824 |
| | " | " | | " | | Peggy M. Cannon ^{ital} | 1830 | 786 | | Mtg Assn to Amersouth Mtg Co |
| | " | " | | " | | Stanley E. Taylor ^{ital} | 1830 | 786 | | For Mtg see REM BK. 1400 p. 407 |
| | " | " | | " | | Willie D. Gray ^{ital} | 1830 | 786 | | Mtg Assn to Amersouth Mtg Co. |
| | " | " | | " | | Lewin A. Green ^{ital} | 1830 | 786 | | For Mtg see REM BK. 1400 p. 803 |
| | " | " | | " | | David H. Wells ^{ital} | 1830 | 786 | | Mtg Assn to Amersouth Mtg Co. |
| | " | " | | " | | Calvin N. Edwards Jr. ^{ital} | 1830 | 786 | | For Mtg see REM BK. 1400 p. 827 |
| | " | " | | " | | Willie Laine Jr. ^{ital} | 1830 | 786 | | Mtg Assn to Amersouth Mtg Co. |
| | " | " | | " | | Edna C. Anders ^{ital} | 1830 | 786 | | For Mtg see REM BK. 1400 p. 842 |
| | " | " | | " | | Herbert T. Bendt ^{ital} | 1830 | 786 | | Mtg Assn to Amersouth Mtg Co. |
| | " | " | | " | | Gloria S. Jeffcoat ^{ital} | 1830 | 786 | | For Mtg see REM BK. 1400 p. 598 |
| | " | " | | " | | Leis M. Hudgers ^{ital} | 1830 | 786 | | Mtg Assn to Amersouth Mtg Co. |
| | " | " | | " | | William M. Chapman ^{ital} | 1830 | 786 | | For Mtg see REM BK. 1400 p. 545 |
| | " | " | | " | | Robert O. Holte ^{ital} | 1830 | 786 | | Mtg Assn to Amersouth Mtg Co. |
| | " | " | | " | | Paul A. Hipp ^{ital} | 1830 | 786 | | For Mtg see REM BK. 1401 p. 191 |
| | " | " | | " | | Jerry Wayne Poole ^{ital} | 1830 | 786 | | Mtg Assn to Amersouth Mtg Co. |
| | " | " | | " | | | | | | For Mtg see REM BK. 1401 p. 230 |
| | " | " | | " | | | | | | Mtg Assn to Amersouth Mtg Co. |
| | " | " | | " | | | | | | For Mtg see REM BK. 1401 p. 125 |
| | " | " | | " | | | | | | Mtg Assn to Amersouth Mtg Co. |
| | " | " | | " | | | | | | For Mtg see REM BK. 1401 p. 452 |
| | " | " | | " | | | | | | Mtg Assn to Amersouth Mtg Co. |
| | " | " | | " | | | | | | For Mtg see REM BK. 1401 p. 213 |
| | " | " | | " | | | | | | Mtg Assn to Amersouth Mtg Co. |
| | " | " | | " | | | | | | For Mtg see REM BK. 1401 p. 439 |
| | " | " | | " | | | | | | Mtg Assn to Amersouth Mtg Co. |
| | " | " | | " | | | | | | For Mtg see REM BK. 1401 p. 798 |
| | " | " | | " | | | | | | Mtg Assn to Amersouth Mtg Co. |
| | " | " | | " | | | | | | For Mtg see REM BK. 1401 p. 576 |
| | " | " | | " | | | | | | Mtg Assn to Amersouth Mtg Co. |
| | " | " | | " | | | | | | For Mtg see REM BK. 1401 p. 689 |
| | " | " | | " | | | | | | Mtg Assn to Amersouth Mtg Co. |

REVERSE or MORTGAGEE Index to Real Estate Mortgages — Greenville County, S. C.

REG. U. S. PAT. OFFICE *Chester McCott* County Indexes Since 1888 An Identifying Trade Mark

 Open at Proper Tab according to First Letter or Letters of Name and refer to Buff Sub-Index sheet for page reference.

COTT FAMILY NAME INDEX No. 75 © 1949
MADE BY THE COTT INDEX COMPANY, COLUMBUS, OHIO
SOLD BY PHOTO COPY SUPPLY, MAULDIN, S. C.

| FILE NUMBER DATE OF RECORD | MORTGAGEES FAMILY NAMES | GIVEN NAMES ABCDEFGHIJ | GIVEN NAMES JKLMNOPQ | GIVEN NAMES RSTUVWXYZ | MORTGAGORS | BOOK | PAGE | Amount | BRIEF DESCRIPTION, LOCATION, ETC. (Not Warranted) |
|-------------------------------|----------------------------|---------------------------|-------------------------|--------------------------|--------------------------------------|------|------|--------|--|
| 30307 Jan 21, 1987 | Collateral | | | Investment Co | Bill A. Pendergrass ^{ital} | 1830 | 786 | | For Mtg see RE MBK. 1401 p. 742 Mtg Assn to AmSouth Mtg Co. |
| " | " | | | " | Alice K. Brewers ^{ital} | 1830 | 786 | | For Mtg see RE MBK. 1402 p. 152 Mtg Assn to AmSouth Mtg Co. |
| " | " | | | " | Stephaney C. Austell ^{ital} | 1830 | 786 | | For Mtg see RE MBK. 1403 p. 551 Mtg Assn to AmSouth Mtg Co. |
| " | " | | | " | Carlisle Walker Jr. | 1830 | 786 | | For Mtg see RE MBK. 1402 p. 234 Mtg Assn to AmSouth Mtg Co. |
| " | " | | | " | Ann A. Ryder ^{ital} | 1830 | 786 | | For Mtg see RE MBK. 1402 p. 837 Mtg Assn to AmSouth Mtg Co. |
| " | " | | | " | Bessie B. Thompson ^{ital} | 1830 | 786 | | For Mtg see RE MBK. 1402 p. 723 Mtg Assn to AmSouth Mtg Co. |
| " | " | | | " | Gerald L. Palsinelli ^{ital} | 1830 | 786 | | For Mtg see RE MBK. 1402 p. 441 Mtg Assn to AmSouth Mtg Co. |
| " | " | | | " | Steven R. Fish ^{ital} | 1830 | 786 | | For Mtg see RE MBK. 1402 p. 437 Mtg Assn to AmSouth Mtg Co. |
| " | " | | | " | Mary Lou Thomas | 1830 | 786 | | For Mtg see RE MBK. 1402 p. 673 Mtg Assn to AmSouth Mtg Co. |
| " | " | | | " | David Wayne Bayo | 1830 | 786 | | For Mtg see RE MBK. 1402 p. 961 Mtg Assn to AmSouth Mtg Co. |
| " | " | | | " | Jesse W. Gravelly ^{ital} | 1830 | 786 | | For Mtg see RE MBK. 1402 p. 824 Mtg Assn to AmSouth Mtg Co. |
| " | " | | | " | Patricia B. Gosnell | 1830 | 786 | | For Mtg see RE MBK. 1402 p. 757 Mtg Assn to AmSouth Mtg Co. |
| " | " | | | " | Eloise P. Hunter ^{ital} | 1830 | 786 | | For Mtg see RE MBK. 1403 p. 360 Mtg Assn to AmSouth Mtg Co. |
| " | " | | | " | Sandra L. Potts ^{ital} | 1830 | 786 | | For Mtg see RE MBK. 1403 p. 534 Mtg Assn to AmSouth Mtg Co. |
| " | " | | | " | Walter B. Evans ^{ital} | 1830 | 786 | | For Mtg see RE MBK. 1403 p. 170 Mtg Assn to AmSouth Mtg Co. |
| " | " | | | " | David L. Alexander ^{ital} | 1830 | 786 | | For Mtg see RE MBK. 1403 p. 473 Mtg Assn to AmSouth Mtg Co. |

REVERSE or MORTGAGEE Index to Real Estate Mortgages — Greenville County, S. C.

REG. U. S. PAT. OFFICE *Chas. McCott* County Indexes Since 1888 An Identifying Trade Mark

Open at Proper Tab according to First Letter or Letters of Name and refer to Buff Sub-Index sheet for page reference.


COTT FAMILY NAME INDEX No. 75 © 1949
MADE BY THE COTT INDEX COMPANY, COLUMBUS, OHIO
SOLD BY PHOTO COPY SUPPLY, MAULDIN, S. C.

()

| FILE NUMBER | MORTGAGEES | GIVEN NAMES | GIVEN NAMES | GIVEN NAMES | MORTGAGORS | BOOK | PAGE | Amount | BRIEF DESCRIPTION, LOCATION, ETC. |
|-----------------------|--------------|-------------|---------------|-------------|--------------------------------------|------|------|--------|---|
| DATE OF RECORD | FAMILY NAMES | ABCDEFGH | IJKLMNO | PQRSTUVWXYZ | | | | | (Not Warranted) |
| 30307 Jan 21, 1987 | Collateral | | Investment Co | | Cleve Burton ^{etal} | 1830 | 786 | | For Mtg see REM BK. 1417p. 936 Mtg Assn to AmSouth Mtg Co. |
| " | " | | " | | Ann B. Armstrong | 1830 | 786 | | For Mtg see REM BK. 1413p. 101 Mtg Assn to AmSouth Mtg Co. |
| " | " | | " | | Alberta B. Smith | 1830 | 786 | | For Mtg see REM BK. 1417p. 741 Mtg Assn to AmSouth Mtg Co. |
| " | " | | " | | Eugene Dennis ^{Jal} | 1830 | 786 | | For Mtg see REM BK. 1418p. 56 Mtg Assn to AmSouth Mtg Co. |
| " | " | | " | | Monroe H. Feaster ^{Jal} | 1830 | 786 | | For Mtg see REM BK. 1418p. 105 Mtg Assn to AmSouth Mtg Co. |
| " | " | | " | | Bobbie Joe Allman | 1830 | 786 | | For Mtg see REM BK. 1418p. 154 Mtg Assn to AmSouth Mtg Co. |
| " | " | | " | | Robert A. Ellsworth ^{Jal} | 1830 | 786 | | For Mtg see REM BK. 1418p. 386 Mtg Assn to AmSouth Mtg Co. |
| " | " | | " | | Brenda W. Collins ^{Jal} | 1830 | 786 | | For Mtg see REM BK. 1418p. 755 Mtg Assn to AmSouth Mtg Co. |
| " | " | | " | | Dorothy A. Reynolds | 1830 | 786 | | For Mtg see REM BK. 1418p. 782 Mtg Assn to AmSouth Mtg Co. |
| " | " | | " | | Elizabeth J. Raines ^{Jal} | 1830 | 786 | | For Mtg see REM BK. 1418p. 566 Mtg Assn to AmSouth Mtg Co. |
| " | " | | " | | Niel W. Castelucci ^{Jal} | 1830 | 786 | | For Mtg see REM BK. 1418p. 719 Mtg Assn to AmSouth Mtg Co. |
| " | " | | " | | Dale Victor Isenmann ^{etal} | 1830 | 786 | | For Mtg see REM BK. 1418p. 796 Mtg Assn to AmSouth Mtg Co. |
| " | " | | " | | Stewart Clark Jr. | 1830 | 786 | | For Mtg see REM BK. 1418p. 932 Mtg Assn to AmSouth Mtg Co. |
| " | " | | " | | Harold Louis ^{Jal} | 1830 | 786 | | For Mtg see REM BK. 1418p. 807 Mtg Assn to AmSouth Mtg Co. |
| " | " | | " | | Lyndal R. Jones | 1830 | 786 | | For Mtg see REM BK. 1418p. 643 Mtg Assn to AmSouth Mtg Co. |
| " | " | | " | | Elsie L. St. Clair ^{etal} | 1830 | 786 | | For Mtg see REM BK. 1418p. 744 Mtg Assn to AmSouth Mtg Co. |

REVERSE or MORTGAGEE Index to Real Estate Mortgages — Greenville County, S. C.

REG. U. S. PAT. OFFICE *Cott* County Indexes Since 1888 An Identifying Trade Mark

 Open at Proper Tab according to First Letter or Letters of Name and refer to Buff Sub-Index sheet for page reference.

COTT FAMILY NAME INDEX No. 75 © 1949
MADE BY THE COTT INDEX COMPANY, COLUMBUS, OHIO
SOLD BY PHOTO COPY SUPPLY, MAULDIN, S. C.

| FILE NUMBER DATE OF RECORD | MORTGAGEES FAMILY NAMES | GIVEN NAMES ABCDEFGHIJ | GIVEN NAMES JKLMNOPQ | GIVEN NAMES RSTUVWXYZ | MORTGAGORS | BOOK | PAGE | Amount | BRIEF DESCRIPTION, LOCATION, ETC. (Not Warranted) |
|-------------------------------|----------------------------|---------------------------|-------------------------|--------------------------|--------------------------------------|------|------|--------|---|
| 30307 Jan 21, 1987 | Collateral | | | Investment Co. | Larson R. Hyatt <i>etal</i> | 1830 | 786 | | For Mtg see REGM Bk. 1419 p. 100 Mtg Assn to AmSouth Mtg Co |
| " | " | | | " | Rebecca F. Walton <i>etal</i> | 1830 | 786 | | For Mtg see REGM Bk 1419 p. 89 Mtg Assn to AmSouth Mtg Co. |
| " | " | | | " | Eleanor M. Webb <i>etal</i> | 1830 | 786 | | For Mtg see REGM Bk. 1419 p. 252 Mtg Assn to AmSouth Mtg Co |
| " | " | | | " | Susan S. Boyd | 1830 | 786 | | For Mtg see REGM Bk 1419 p. 185 Mtg Assn to AmSouth Mtg Co |
| " | " | | | " | Betty P. Narcrow <i>etal</i> | 1830 | 786 | | For Mtg see REGM Bk. 1419 p. 196 Mtg Assn to AmSouth Mtg Co. |
| " | " | | | " | Robert L. Butler | 1830 | 786 | | For Mtg. see REGM Bk. 1419 p. 314 Mtg Assn to AmSouth Mtg Co |
| " | " | | | " | Kenneth Wayne Preyer <i>etal</i> | 1830 | 786 | | For Mtg see REGM Bk. 1419 p. 312 Mtg Assn to AmSouth Mtg Co |
| " | " | | | " | Albert Harper <i>etal</i> | 1830 | 786 | | For Mtg see REGM Bk. 1419 p. 321 Mtg Assn to AmSouth Mtg Co |
| " | " | | | " | Louis T. Williams <i>etal</i> | 1830 | 786 | | For Mtg see REGM Bk. 1419 p. 444 Mtg Assn to AmSouth Mtg Co |
| " | " | | | " | Marion P. Holford <i>etal</i> | 1830 | 786 | | For Mtg see REGM Bk. 1419 p. 651 Mtg Assn to AmSouth Mtg Co |
| " | " | | | " | John Dunlap <i>etal</i> | 1830 | 786 | | For Mtg see REGM Bk 1419 p. 660 Mtg Assn to AmSouth Mtg Co |
| " | " | | | " | Allan L. Shackelford <i>etal</i> | 1830 | 786 | | For Mtg see REGM Bk. 1419 p. 607 Mtg Assn to AmSouth Mtg Co |
| " | " | | | " | Sherwood D. W. Brooks <i>etal</i> | 1830 | 786 | | For Mtg see REGM Bk. 1419 p. 865 Mtg Assn to AmSouth Mtg Co |
| " | " | | | " | Kermit D. Keller <i>etal</i> | 1830 | 786 | | For Mtg see REGM Bk. 1419 p. 642 Mtg Assn to AmSouth Mtg Co. |
| " | " | | | " | Joseph L. Baringer <i>etal</i> | 1830 | 786 | | For Mtg see REGM Bk. 1419 p. 475 Mtg Assn to AmSouth Mtg Co. |
| " | " | | | " | Samuel L. Hinton | 1830 | 786 | | For Mtg see REGM Bk. 1419 p. 886 Mtg Assn to AmSouth Mtg Co |

REVERSE or MORTGAGEE Index to Real Estate Mortgages — Greenville County, S. C.

REG. U. S. PAT. OFFICE *Chas McCott* County Indexes Since 1888 An Identifying Trade Mark

Open at Proper Tab according to First Letter or Letters of Name and refer to Buff Sub-Index sheet for page reference.


COTT FAMILY NAME INDEX No. 75 © 1949
MADE BY THE COTT INDEX COMPANY, COLUMBUS, OHIO
SOLD BY PHOTO COPY SUPPLY, MAULDIN, S. C.

()

| FILE NUMBER DATE OF RECORD | MORTGAGEES FAMILY NAMES | GIVEN NAMES ABCDEFGH | GIVEN NAMES IJKLMNO | GIVEN NAMES PQRSTUVWXYZ | MORTGAGORS | BOOK | PAGE | Amount | BRIEF DESCRIPTION, LOCATION, ETC. (Not Warranted) |
|-------------------------------|----------------------------|-------------------------|------------------------|----------------------------|--|------|------|--------|--|
| 30307 Jan 21, 1987 | Collateral | | | Investment Co. | <i>ital</i> Luther M ^c Combs Jr. | 1830 | 786 | | In Mtg see REYN BK. 1420 p. 91 Mtg Assn to Amersuth Mtg Co |
| " | " | | " | " | Pansy Grant | 1830 | 786 | | In Mtg see REYN BK. 1419 p. 949 Mtg Assn to Amersuth Mtg Co |
| " | " | | " | " | <i>ital</i> Roy L. Moorehead | 1830 | 786 | | In Mtg see REYN BK 1420 p. 765 Mtg Assn to Amersuth Mtg Co |
| " | " | | " | " | <i>ital</i> Debra S. Daze | 1830 | 786 | | In Mtg see REYN BK. 1422 p. 285 Mtg Assn to Amersuth Mtg Co |
| " | " | | " | " | Val J. Kimbel | 1830 | 786 | | For Mtg. see REYN BK. 1423 p. 798 Mtg Assn to Amersuth Mtg Co |
| " | " | | " | " | <i>ital</i> Thrumen Kearse | 1830 | 786 | | In Mtg see REYN BK. 1423 p. 758 Mtg Assn to Amersuth Mtg Co |
| " | " | | " | " | <i>ital</i> Walter Duckett | 1830 | 786 | | In Mtg see REYN BK 1423 p. 573 Mtg Assn to Amersuth Mtg Co |
| " | " | | " | " | <i>ital</i> John C. Sherberger | 1830 | 786 | | In Mtg see REYN BK 1423 p. 983 Mtg Assn to Amersuth Mtg Co |
| " | " | | " | " | <i>ital</i> Rhonda F. Rutterbush | 1830 | 786 | | In Mtg see REYN BK. 1423 p. 856 Mtg Assn to Amersuth Mtg Co |
| " | " | | " | " | <i>ital</i> Danny L. Clardy | 1830 | 786 | | In Mtg see REYN BK. 1424 p. 232 Mtg Assn to Amersuth Mtg Co |
| " | " | | " | " | <i>ital</i> Melvin Sullivan | 1830 | 786 | | In Mtg see REYN BK. 1424 p. 979 Mtg Assn to Amersuth Mtg Co |
| " | " | | " | " | Fernando Hernandez | 1830 | 786 | | In Mtg see REYN BK. 1425 p. 589 Mtg Assn to Amersuth Mtg Co |
| " | " | | " | " | Rosa L. McKinney | 1830 | 786 | | In Mtg see REYN BK. 1425 p. 355 Mtg Assn to Amersuth Mtg Co |
| " | " | | " | " | <i>ital</i> Joy E Long Jr. | 1830 | 786 | | In Mtg see REYN BK. 1425 p. 358 Mtg Assn to Amersuth Mtg Co |
| " | " | | " | " | <i>ital</i> Mayline M. Kua | 1830 | 786 | | In Mtg see REYN BK 1425 p. 421 Mtg Assn to Amersuth Mtg Co |
| " | " | | " | " | David Wayne Aque | 1830 | 786 | | In Mtg see REYN BK 1425 p. 852 Mtg Assn to Amersuth Mtg Co |

REVERSE or MORTGAGEE Index to Real Estate Mortgages — Greenville County, S. C.

REG. U. S. PAT. OFFICE *Cott* County Indexes Since 1888 An Identifying Trade Mark

 Open at Proper Tab according to First Letter or Letters of Name and refer to Buff Sub-Index sheet for page reference.

COTT FAMILY NAME INDEX No. 75 © 1949
MADE BY THE COTT INDEX COMPANY, COLUMBUS, OHIO
SOLD BY PHOTO COPY SUPPLY, MAULDIN, S. C.

| FILE NUMBER DATE OF RECORD | MORTGAGEES FAMILY NAMES | GIVEN NAMES ABCDEFGH | GIVEN NAMES IJKLMNO | GIVEN NAMES PQRSTUVWXYZ | MORTGAGORS | BOOK | PAGE | Amount | BRIEF DESCRIPTION, LOCATION, ETC. (Not Warranted) |
|-------------------------------|----------------------------|-------------------------|------------------------|----------------------------|--------------------------------------|------|------|--------|--|
| 30307 Jan 21, 1987 | Collateral | | | Investment Co. | William E. Clark ^{etal} | 1830 | 786 | | In Mtg see REYM BK. 1426p. 95 Mtg Assn to Amersith Mtg Co. |
| " | " | | " | " | Lornell Bennett ^{etal} | 1830 | 786 | | In Mtg see REYM BK. 1426p. 98 Mtg Assn to Amersith Mtg Co. |
| " | " | | " | " | Gerald Katon Sheets | 1830 | 786 | | In Mtg see REYM BK. 1426p. 318 Mtg Assn to Amersith Mtg Co. |
| " | " | | " | " | " " | 1830 | 786 | | and Re-recorded in Bk. 1430 page 36 |
| " | " | | " | " | Victoria S. Phillips ^{etal} | 1830 | 786 | | In Mtg see REYM BK 1427p. 756 Mtg Assn to Amersith Mtg Co. |
| " | " | | " | " | Dennis D. Mathis ^{etal} | 1830 | 786 | | In Mtg see REYM BK. 1427p. 800 Mtg Assn to Amersith Mtg Co. |
| " | " | | " | " | William M. Roper | 1830 | 786 | | In Mtg see REYM BK. 1427p. 943 Mtg Assn to Amersith Mtg Co. |
| " | " | | " | " | Janice M. Sweet ^{etal} | 1830 | 786 | | In Mtg see REYM BK. 1428p. 424 Mtg Assn to Amersith Mtg Co. |
| " | " | | " | " | Grady W. Clay ^{etal} | 1830 | 786 | | In Mtg see REYM BK 1428p. 687 Mtg Assn to Amersith Mtg Co. |
| " | " | | " | " | Dennis A. Lunn ^{etal} | 1830 | 786 | | In Mtg see REYM BK. 1428p. 738 Mtg Assn to Amersith Mtg Co. |
| " | " | | " | " | Patricia A. Spurgeon ^{etal} | 1830 | 786 | | In Mtg see REYMBK 1429 p. 254 Mtg Assn to Amersith Mtg Co. |
| " | " | | " | " | Gene A. Hooper ^{etal} | 1830 | 786 | | In Mtg see REYM BK. 1444p. 863 Mtg Assn to Amersith Mtg Co. |
| " | " | | " | " | Folley Ann Smith ^{etal} | 1830 | 786 | | In Mtg see REYM BK 1445p. 512 Mtg Assn to Amersith Mtg Co. |
| " | " | | " | " | Johnny R. Corn ^{etal} | 1830 | 786 | | In Mtg see REYM BK. 1445p. 164 Mtg Assn to Amersith Mtg Co. |
| " | " | | " | " | Kenneth W. Carter ^{etal} | 1830 | 786 | | In Mtg see REYM BK. 1445p. 472 Mtg Assn to Amersith Mtg Co. |
| " | " | | " | " | Jack E. Rogers ^{etal} | 1830 | 786 | | In Mtg see REYM BK. 1445p. 938 Mtg Assn to Amersith Mtg Co. |

REVERSE or MORTGAGEE Index to Real Estate Mortgages — Greenville County, S. C.

REG. U. S. PAT. OFFICE *Chas McCott* County Indexes Since 1888 An Identifying Trade Mark

Open at Proper Tab according to First Letter or Letters of Name and refer to Buff Sub-Index sheet for page reference.

COTT FAMILY NAME INDEX No. 75 © 1949
MADE BY THE COTT INDEX COMPANY, COLUMBUS, OHIO
SOLD BY PHOTO COPY SUPPLY, MAULDIN, S. C.

()

| FILE NUMBER DATE OF RECORD | MORTGAGEES FAMILY NAMES | GIVEN NAMES ABCDEFGH | GIVEN NAMES IJKLMNO | GIVEN NAMES PQRSTUVWXYZ | MORTGAGORS | BOOK | PAGE | Amount | BRIEF DESCRIPTION, LOCATION, ETC. (Not Warranted) |
|-------------------------------|----------------------------|-------------------------|------------------------|----------------------------|--------------------------------------|------|------|--------|--|
| 30387 Jan 21 1987 | Collateral | | | | Sandra Jean F. Newman | 1830 | 786 | | In Mtg see REYN BK. 1445 p. 990 Mtg Assn to Amerith Mtg Co. |
| " | " | | | | Theophilus F. Welfare | 1830 | 786 | | In Mtg see REYN BK. 1446 p. 54 Mtg Assn to Amerith Mtg Co. |
| " | " | | | | Leola C. Robinson | 1830 | 786 | | In Mtg see REYN BK. 1446 p. 61 Mtg Assn to Amerith Mtg Co. |
| " | " | | | | Sam L. Meese ^{etal} | 1830 | 786 | | In Mtg see REYN BK. 1446 p. 142 Mtg Assn to Amerith Mtg Co. |
| " | " | | | | Patricia D. Triplett ^{etal} | 1830 | 786 | | In Mtg see REYN BK. 1446 p. 226 Mtg Assn to Amerith Mtg Co. |
| " | " | | | | Haris R. Dove ^{etal} | 1830 | 786 | | In Mtg see REYN BK. 1446 p. 261 Mtg Assn to Amerith Mtg Co. |
| " | " | | | | James Howard Downer | 1830 | 786 | | In Mtg see REYN BK. 1446 p. 113 Mtg Assn to Amerith Mtg Co. |
| " | " | | | | Terry A. Tate ^{etal} | 1830 | 786 | | In Mtg see REYN BK. 1446 p. 117 Mtg Assn to Amerith Mtg Co. |
| " | " | | | | Louis Peterson | 1830 | 786 | | In Mtg see REYN BK. 1446 p. 218 Mtg Assn to Amerith Mtg Co. |
| " | " | | | | Mary L. Jackson ^{etal} | 1830 | 786 | | In Mtg see REYN BK. 1446 p. 247 Mtg Assn to Amerith Mtg Co. |
| " | " | | | | Charles D. Brown ^{etal} | 1830 | 786 | | In Mtg see REYN BK. 1446 p. 402 Mtg Assn to Amerith Mtg Co. |
| " | " | | | | Dorothy G. Brent ^{etal} | 1830 | 786 | | In Mtg see REYN BK. 1446 p. 312 Mtg Assn to Amerith Mtg Co. |
| " | " | | | | Margaret H. Woodard ^{etal} | 1830 | 786 | | In Mtg see REYN BK. 1446 p. 319 Mtg Assn to Amerith Mtg Co. |
| " | " | | | | Craig L. Baker | 1830 | 786 | | In Mtg see REYN BK. 1446 p. 339 Mtg Assn to Amerith Mtg Co. |
| " | " | | | | Gerry D. Cabe ^{etal} | 1830 | 786 | | In Mtg see REYN BK. 1446 p. 680 Mtg Assn to Amerith Mtg Co. |
| " | " | | | | Grace Terry ^{etal} | 1830 | 786 | | In Mtg see REYN BK. 1446 p. 616 Mtg Assn to Amerith Mtg Co. |

REVERSE or MORTGAGEE Index to Real Estate Mortgages — Greenville County, S. C.

REG. U. S. PAT. OFFICE *Chas. McCall* County Indexes Since 1888 An Identifying Trade Mark

Open at Proper Tab according to First Letter or Letters of Name and refer to Buff Sub-Index sheet for page reference.

COTT FAMILY NAME INDEX No. 75 © 1949
MADE BY THE COTT INDEX COMPANY, COLUMBUS, OHIO
SOLD BY PHOTO COPY SUPPLY, MAULDIN, S. C.

| FILE NUMBER | MORTGAGEES FAMILY NAMES | GIVEN NAMES ABCDEFGHIJ | GIVEN NAMES JKLMNO | GIVEN NAMES PQRSTUVWXYZ | MORTGAGORS | BOOK | PAGE | Amount | BRIEF DESCRIPTION, LOCATION, ETC. (Not Warranted) |
|----------------|----------------------------|---------------------------|-----------------------|----------------------------|--|------|------|--------|--|
| DATE OF RECORD | | | | | | | | | |
| 30307 | | | | | | | | | |
| Jan 21, 1987 | Collateral | | | Investment Co | Jean M. Triplett ^{etal} | 1830 | 786 | | For Mtg see RE MBK. 1446 p. 697 Mtg Assn to Amerith Mtg Co |
| " | " | | " | " | Mark J. Oglesby ^{etal} | 1830 | 786 | | For Mtg see RE MBK. 1446 p. 900 Mtg Assn to Amerith Mtg Co. |
| " | " | | " | " | James C. Southerlin ^{etal} | 1830 | 786 | | For Mtg see RE MBK. 1446 p. 487 Mtg Assn to Amerith Mtg Co |
| " | " | | " | " | James A. Morkoski ^{etal} | 1830 | 786 | | For Mtg see RE MBK. 1446 p. 519 Mtg Assn to Amerith Mtg Co |
| " | " | | " | " | John H. Robinson ^{etal} | 1830 | 786 | | For Mtg see RE MBK. 1446 p. 978 Mtg Assn to Amerith Mtg Co |
| " | " | | " | " | Carl J. Eppard ^{etal} | 1830 | 786 | | For Mtg see RE MBK. 1447 p. 65 Mtg Assn to Amerith Mtg Co |
| " | " | | " | " | Margaret A. Beasley ^{etal} | 1830 | 786 | | For Mtg see RE MBK. 1446 p. 913 Mtg Assn to Amerith Mtg Co. |
| " | " | | " | " | Reiner M. Horvath ^{etal} | 1830 | 786 | | For Mtg see RE MBK. 1446 p. 827 Mtg Assn to Amerith Mtg Co |
| " | " | | " | " | David Michael Swafford ^{etal} | 1830 | 786 | | For Mtg see RE MBK. 1447 p. 323 Mtg Assn to Amerith Mtg Co |
| " | " | | " | " | Elbert Parks ^{etal} | 1830 | 786 | | For Mtg see RE MBK. 1447 p. 271 Mtg Assn to Amerith Mtg Co |
| " | " | | " | " | Betty Walton ^{etal} | 1830 | 786 | | For Mtg see RE MBK. 1447 p. 394 Mtg Assn to Amerith Mtg Co |
| " | " | | " | " | Maxwell B. Satterfield ^{etal} | 1830 | 786 | | For Mtg see RE MBK. 1447 p. 446 Mtg Assn to Amerith Mtg Co |
| " | " | | " | " | Dary S. Thompson Jr. ^{etal} | 1830 | 786 | | For Mtg see RE MBK. 1447 p. 364 Mtg Assn to Amerith Mtg Co |
| " | " | | " | " | Thomas R. Rosa ^{etal} | 1830 | 786 | | For Mtg see RE MBK. 1447 p. 536 Mtg Assn to Amerith Mtg Co |
| " | " | | " | " | Gerry A. Davis ^{etal} | 1830 | 786 | | For Mtg see RE MBK. 1447 p. 495 Mtg Assn to Amerith Mtg Co |
| " | " | | " | " | Gimney H. Elliott ^{etal} | 1830 | 786 | | For Mtg see RE MBK. 1447 p. 527 Mtg Assn to Amerith Mtg Co. |

REVERSE or MORTGAGEE Index to Real Estate Mortgages — Greenville County, S. C.

1

REG. U. S. PAT. OFFICE *Chester McCott* County Indexes Since 1888 An Identifying Trade Mark

☞ Open at Proper Tab according to First Letter or Letters of Name and refer to Buff Sub-Index sheet for page reference.

COTT FAMILY NAME INDEX No. 75 © 1949
MADE BY THE COTT INDEX COMPANY, COLUMBUS, OHIO
SOLD BY PHOTO COPY SUPPLY, MAULDIN, S. C.

()

| FILE NUMBER DATE OF RECORD | MORTGAGEES FAMILY NAMES | GIVEN NAMES ABCDEFGHIJ | GIVEN NAMES JKLMNOPQ | GIVEN NAMES RSTUVWXYZ | MORTGAGORS | BOOK | PAGE | Amount | BRIEF DESCRIPTION, LOCATION, ETC. (Not Warranted) |
|-------------------------------|----------------------------|---------------------------|-------------------------|--------------------------|--------------------------------------|------|------|--------|--|
| 30307 Jan 21 1987 | Collateral | | | Investment Co. | <i>ital</i> Marcia C. Romano | 1830 | 786 | | For Mtg see RE MBK 1447 p. 561 Mtg Assn to Amerith Mtg Co |
| " | " | | | " | <i>ital</i> Nancy K. Peifer | 1830 | 786 | | For Mtg see RE MBK 1447 p. 462 Mtg Assn to Amerith Mtg Co |
| " | " | | | " | <i>ital</i> Paul M. Woodward | 1830 | 786 | | For Mtg see RE MBK 1447 p. 776 Mtg Assn to Amerith Mtg Co |
| " | " | | | " | <i>ital</i> Roland Everett Ranson | 1830 | 786 | | For Mtg see RE MBK 1447 p. 887 Mtg Assn to Amerith Mtg Co |
| " | " | | | " | <i>ital</i> Shelma B. Bailey | 1830 | 786 | | For Mtg see RE MBK 1447 p. 849 Mtg Assn to Amerith Mtg Co |
| " | " | | | " | <i>ital</i> Ted L. Lambrecht | 1830 | 786 | | For Mtg see RE MBK 1447 p. 952 Mtg Assn to Amerith Mtg Co |
| " | " | | | " | " " | 1830 | 786 | | and Re-Recorded in Bk. 1462 page 191 |
| " | " | | | " | <i>ital</i> Judy A. Stephens | 1830 | 786 | | For Mtg see RE MBK 1448 p. 162 Mtg Assn to Amerith Mtg Co |
| " | " | | | " | <i>ital</i> Doris S. Donald | 1830 | 786 | | For Mtg see RE MBK 1447 p. 988 Mtg Assn to Amerith Mtg Co |
| " | " | | | " | <i>ital</i> Leroy Arnold | 1830 | 786 | | For Mtg see RE MBK 1447 p. 861 Mtg Assn to Amerith Mtg Co |
| " | " | | | " | <i>ital</i> James Benson Jr. | 1830 | 786 | | For Mtg see RE MBK 1448 p. 264 Mtg Assn to Amerith Mtg Co |
| " | " | | | " | <i>ital</i> Jessica L. Wilson | 1830 | 786 | | For Mtg see RE MBK 1448 p. 561 Mtg Assn to Amerith Mtg Co |
| " | " | | | " | <i>ital</i> James O. Price | 1830 | 786 | | For Mtg see RE MBK 1448 p. 804 Mtg Assn to Amerith Mtg Co |
| " | " | | | " | <i>ital</i> Robert M. Dempsey | 1830 | 786 | | For Mtg see RE MBK 1448 p. 706 Mtg Assn to Amerith Mtg Co |
| " | " | | | " | <i>ital</i> Frank T. Cason | 1830 | 786 | | For Mtg see RE MBK 1448 p. 558 Mtg Assn to Amerith Mtg Co |
| " | " | | | " | <i>ital</i> Dillon O. Einstein | 1830 | 786 | | For Mtg see RE MBK 1449 p. 9 Mtg Assn to Amerith Mtg Co |

REVERSE or MORTGAGEE Index to Real Estate Mortgages — Greenville County, S. C.

REG. U. S. PAT. OFFICE *Cott* County Indexes Since 1888 An Identifying Trade Mark

Open at Proper Tab according to First Letter or Letters of Name and refer to Buff Sub-Index sheet for page reference.

COTT FAMILY NAME INDEX No. 75 © 1949
MADE BY THE COTT INDEX COMPANY, COLUMBUS, OHIO
SOLD BY PHOTO COPY SUPPLY, MAULDIN, S. C.

| FILE NUMBER DATE OF RECORD | MORTGAGEES FAMILY NAMES | GIVEN NAMES ABCDEFGH | GIVEN NAMES IJKLMNO | GIVEN NAMES PQRSTUVWXYZ | MORTGAGORS | BOOK | PAGE | Amount | BRIEF DESCRIPTION, LOCATION, ETC. (Not Warranted) |
|-------------------------------|----------------------------|-------------------------|------------------------|----------------------------|--|------|------|--------|--|
| 30307 Apr 21, 1987 | Collateral | | | Investment Co. | Ladie Marcus ^{etal} | 1830 | 786 | | In Mtg see REM BK. 1448 p. 988 Mtg Assn to Amersuth Mtg Co |
| " | " | | " | " | John Allen Henderson | 1830 | 786 | | In Mtg see REM BK. 1449 p. 110 Mtg Assn to Amersuth Mtg Co |
| " | " | | " | " | Mona B. Rygg ^{etal} | 1830 | 786 | | In Mtg see REM BK. 1449 p. 129 Mtg Assn to Amersuth Mtg Co |
| " | " | | " | " | Donna B. Egan ^{etal} | 1830 | 786 | | In Mtg see REM BK. 1449 p. 286 Mtg Assn to Amersuth Mtg Co |
| " | " | | " | " | Ann Moore ^{etal} | 1830 | 786 | | In Mtg see REM BK. 1449 p. 479 Mtg Assn to Amersuth Mtg Co |
| " | " | | " | " | Deborah A. Williams ^{etal} | 1830 | 786 | | In Mtg see REM BK. 1449 p. 193 Mtg Assn to Amersuth Mtg Co. |
| " | " | | " | " | Gerant Christopher ^{etal} | 1830 | 786 | | In Mtg see REM BK. 1471 p. 400 Mtg Assn to Amersuth Mtg Co. |
| " | " | | " | " | H. Gene Puckett ^{etal} | 1830 | 786 | | In Mtg see REM BK. 1471 p. 388 Mtg Assn to Amersuth Mtg Co |
| " | " | | " | " | Van D. Woods ^{etal} | 1830 | 786 | | In Mtg see REM BK. 1471 p. 490 Mtg Assn to Amersuth Mtg Co |
| " | " | | " | " | " " ^{etal} | 1830 | 786 | | and Re recorded in BK. 1475 page 502 |
| " | " | | " | " | Beverly A. Wexter ^{etal} | 1830 | 786 | | In Mtg see REM BK. 1472 p. 399 Mtg Assn to Amersuth Mtg Co |
| " | " | | " | " | John Anthony Francioni ^{etal} | 1830 | 786 | | In Mtg see REM BK. 1471 p. 930 Mtg Assn to Amersuth Mtg Co |
| " | " | | " | " | Theodore M. Rogers ^{etal} | 1830 | 786 | | In Mtg see REM BK. 1472 p. 296 Mtg Assn to Amersuth Mtg Co |
| " | " | | " | " | Ruth L. Fritts ^{etal} | 1830 | 786 | | In Mtg see REM BK. 1472 p. 155 Mtg Assn to Amersuth Mtg Co |
| " | " | | " | " | James Harris Pritchard ^{etal} | 1830 | 786 | | In Mtg see REM BK. 1472 p. 68 Mtg Assn to Amersuth Mtg Co |
| " | " | | " | " | Edmer R. Myers ^{etal} | 1830 | 786 | | In Mtg see REM BK. 1472 p. 129 Mtg Assn to Amersuth Mtg Co |

REVERSE or MORTGAGEE Index to Real Estate Mortgages — Greenville County, S. C.

REG. U. S. PAT. OFFICE *Chas McCott* County Indexes Since 1888 An Identifying Trade Mark

 Open at Proper Tab according to First Letter or Letters of Name and refer to Buff Sub-Index sheet for page reference.

COTT FAMILY NAME INDEX No. 75 © 1949
MADE BY THE COTT INDEX COMPANY, COLUMBUS, OHIO
SOLD BY PHOTO COPY SUPPLY, MAULDIN, S. C.

()

| FILE NUMBER DATE OF RECORD | MORTGAGEES FAMILY NAMES | GIVEN NAMES ABCDEFGHIJ | GIVEN NAMES JKLMNOPQ | GIVEN NAMES RSTUVWXYZ | MORTGAGORS | BOOK | PAGE | Amount | BRIEF DESCRIPTION, LOCATION, ETC. (Not Warranted) |
|-------------------------------|----------------------------|---------------------------|-------------------------|--------------------------|---------------------------------------|------|------|--------|---|
| 30307 Jan 21, 1987 | Collateral | | | Investment Co. | Robin J. Williams ^{etal} | 1830 | 786 | | In Mtg see REM BK 1472 p 542 Mtg Assn to Amersith Mtg Co |
| " | " | | | " | Robert E. Harris ^{etal} | 1830 | 786 | | In Mtg see REM BK 1472 p 726 Mtg Assn to Amersith Mtg Co |
| " | " | | | " | Charles Bagwell ^{etal} | 1830 | 786 | | In Mtg see REM BK 1473 p 27 Mtg Assn to Amersith Mtg Co |
| " | " | | | " | Brenda S. Morgan | 1830 | 786 | | In Mtg see REM BK 1473 p 179 Mtg Assn to Amersith Mtg Co |
| " | " | | | " | Ned D. Willis ^{etal} | 1830 | 786 | | In Mtg see REM BK 1473 p 127 Mtg Assn to Amersith Mtg Co |
| " | " | | | " | Carol D. Mc Auley ^{etal} | 1830 | 786 | | In Mtg see REM BK 1473 p 768 Mtg Assn to Amersith Mtg Co |
| " | " | | | " | " " | 1830 | 786 | | and re-recorded in Bk. 1477 page 136 |
| " | " | | | " | Betty J. Kelley ^{etal} | 1830 | 786 | | In Mtg see REM BK 1474 p 23 Mtg Assn to Amersith Mtg Co |
| " | " | | | " | Robert K. Mc Laughlin ^{etal} | 1830 | 786 | | In Mtg see REM BK 1474 p 958 Mtg Assn to Amersith Mtg Co |
| " | " | | | " | James R. Britt | 1830 | 786 | | In Mtg see REM BK 1475 p 237 Mtg Assn to Amersith Mtg Co |
| " | " | | | " | Lucille M. Winkler ^{etal} | 1830 | 786 | | In Mtg see REM BK 1475 p 230 Mtg Assn to Amersith Mtg Co |
| " | " | | | " | Heyward R. Mc Connell | 1830 | 786 | | In Mtg see REM BK 1475 p 741 Mtg Assn to Amersith Mtg Co |
| " | " | | | " | Barbara L. McNeil ^{etal} | 1830 | 786 | | In Mtg see REM BK 1475 p 700 Mtg Assn to Amersith Mtg Co |
| " | " | | | " | David D. Douglas ^{etal} | 1830 | 786 | | In Mtg see REM BK 1475 p 400 Mtg Assn to Amersith Mtg Co |
| " | " | | | " | Randy Smith | 1830 | 786 | | In Mtg see REM BK 1476 p 368 Mtg Assn to Amersith Mtg Co |
| " | " | | | " | Alvin B. Stewart ^{etal} | 1830 | 786 | | In Mtg see REM BK 1476 p 405 Mtg Assn to Amersith Mtg Co |

REVERSE or MORTGAGEE Index to Real Estate Mortgages — Greenville County, S. C.

REG. U. S. PAT. OFFICE *Chas. McCott* County Indexes Since 1888 An Identifying Trade Mark


Open at Proper Tab according to First Letter or Letters of Name and refer to Buff Sub-Index sheet for page reference.

COTT FAMILY NAME INDEX No. 75 © 1949
MADE BY THE COTT INDEX COMPANY, COLUMBUS, OHIO
SOLD BY PHOTO COPY SUPPLY, MAULDIN, S. C.

| FILE NUMBER DATE OF RECORD | MORTGAGEES FAMILY NAMES | GIVEN NAMES ABCDEFGHIJ | GIVEN NAMES JKLMNOPQ | GIVEN NAMES RSTUVWXYZ | MORTGAGORS | BOOK | PAGE | Amount | BRIEF DESCRIPTION, LOCATION, ETC. (Not Warranted) |
|-------------------------------|----------------------------|---------------------------|-------------------------|--------------------------|--|------|------|--------|--|
| 30307 Jan 21 1987 | Collateral | | | Investment Co. | Barbara B. Garish ^{etal} | 1830 | 786 | | for Mtg see REM BK 1479 p. 770 Mtg Assn to Amersith Mtg Co. |
| " | " | | " | " | Mary A. Paeth ^{etal} | 1830 | 786 | | for Mtg see REM BK 1480 p. 740 Mtg Assn to Amersith Mtg Co. |
| " | " | | " | " | Floyd R. Granger Sr | 1830 | 786 | | for Mtg see REM BK 1481 p. 103 Mtg Assn to Amersith Mtg Co. |
| " | " | | " | " | Thomas Lee Carter | 1830 | 786 | | for Mtg see REM BK 1483 p. 360 Mtg Assn to Amersith Mtg Co. |
| " | " | | " | " | Boyce A Duncan ^{etal} | 1830 | 786 | | for Mtg see REM BK 1490 p. 390 Mtg Assn to Amersith Mtg Co. |
| " | " | | " | " | Henry Lee Freeman ^{etal} | 1830 | 786 | | for Mtg see REM BK 1496 p. 364 Mtg Assn to Amersith Mtg Co. |
| " | " | | " | " | " " | 1830 | 786 | | and Re recorded in Bl. 1499 page 49 |
| " | " | | " | " | Harry N. Sneed ^{etal} | 1830 | 786 | | for Mtg see REM BK 1497 p. 924 Mtg Assn to Amersith Mtg Co. |
| " | " | | " | " | Calvin Sullivan ^{etal} | 1830 | 786 | | for Mtg see REM BK 1501 p. 669 Mtg Assn to Amersith Mtg Co. |
| " | " | | " | " | R.V. Kumarakulatanagam ^{etal} | 1830 | 786 | | for Mtg see REM BK 1503 p. 641 Mtg Assn to Amersith Mtg Co. |
| " | " | | " | " | " " | 1830 | 786 | | and Re recorded in Bl. 1503 page 552 |
| " | " | | " | " | Eric L. Mc Falls ^{etal} | 1830 | 786 | | for Mtg see REM BK 1504 p. 346 Mtg Assn to Amersith Mtg Co. |
| " | " | | " | " | Andrea Brenner ^{etal} | 1830 | 786 | | for Mtg see REM BK 1505 p. 277 Mtg Assn to Amersith Mtg Co. |
| " | " | | " | " | David S. Turner ^{etal} | 1830 | 786 | | for Mtg see REM BK 1515 p. 778 Mtg Assn to Amersith Mtg Co. |
| " | " | | " | " | David R. Garrett ^{etal} | 1830 | 786 | | for Mtg see REM BK 1506 p. 242 Mtg Assn to Amersith Mtg Co. |
| " | " | | " | " | Mary Cash ^{etal} | 1830 | 786 | | for Mtg see REM BK 1506 p. 304 Mtg Assn to Amersith Mtg Co. |

REVERSE or MORTGAGEE Index to Real Estate Mortgages — Greenville County, S. C.

REG. U. S. PAT. OFFICE *Chas McCott* County Indexes Since 1888 An Identifying Trade Mark

 Open at Proper Tab according to First Letter or Letters of Name and refer to Buff Sub-Index sheet for page reference.

COTT FAMILY NAME INDEX No. 75 © 1949
MADE BY THE COTT INDEX COMPANY, COLUMBUS, OHIO
SOLD BY PHOTO COPY SUPPLY, MAULDIN, S. C.

()

| FILE NUMBER DATE OF RECORD | MORTGAGEES FAMILY NAMES | GIVEN NAMES ABCDEFGHIJ | GIVEN NAMES JKLMNOPQ | GIVEN NAMES RSTUVWXYZ | MORTGAGORS | BOOK | PAGE | Amount | BRIEF DESCRIPTION, LOCATION, ETC. (Not Warranted) |
|-------------------------------|----------------------------|---------------------------|-------------------------|--------------------------|---------------------------------------|------|------|--------|---|
| 30307 Jan 21, 1987 | Collateral | | | Investment Co | Carolyn S. Ashmore ^{etal} | 1830 | 786 | | In Mtg. su RE M BK. 1506 p. 687 Mtg Assn to AmSouth Mtg Co |
| " | " | | | " | Madge P. Cross ^{etal} | 1830 | 786 | | In Mtg. su RE M BK. 1507 p. 204 Mtg Assn to AmSouth Mtg Co |
| " | " | | | " | M. Jim Bowman ^{etal} | 1830 | 786 | | In Mtg. su RE M BK. 1587 p. 308 Mtg Assn to AmSouth Mtg Co |
| " | " | | | " | Douglas H Snelling | 1830 | 786 | | In Mtg. su RE M BK. 1507 p. 942 Mtg Assn to AmSouth Mtg Co |
| " | " | | | " | Geral F Bridges ^{etal} | 1830 | 786 | | In Mtg. su RE M BK. 1512 p. 508 Mtg Assn to AmSouth Mtg Co |
| " | " | | | " | Richard Marion Watson | 1830 | 786 | | In Mtg. su RE M BK. 1515 p. 120 Mtg Assn to AmSouth Mtg Co |
| " | " | | | " | Barbara Jean Anderson ^{etal} | 1830 | 786 | | In Mtg. su RE M BK. 1355 p. 297 Mtg Assn to AmSouth Mtg Co |
| 35565 Mar 3, 1987 | " | | | " | William N. Minor ^{et} | 1840 | 833 | | In Mtg. su RE M BK. 1394 p. 484 Mtg. assign. AmSouth Mtg. Co |
| 35565 Mar 3, 1987 | " | | | " | Lewis E. Daniels ^{et} | 1840 | 834 | | In Mtg. su RE M BK. 1299 p. 159 Mtg. assign. AmSouth Mtg. Co |
| 35565 Mar 3, 1987 | " | | | " | James Richard Johnson ^{et} | 1840 | 835 | | In Mtg. su RE M BK. 1288 p. 341 Mtg. assign. AmSouth Mtg. Co |
| 39237 Mar 23, 1987 | " | | | " | Elsie L. Shackston ^{et} | 1846 | 218 | | In Mtg. su RE M BK. 1376 p. 546 Mtg. assign. AmSouth Mtg. Co |
| " | " | | | " | Cherie J. Warren ^{etal} | 1846 | 218 | | In Mtg. su RE M BK. 1382 p. 938 Mtg. assign. AmSouth Mtg. Co |
| " | " | | | " | Joe L. Rector | 1846 | 218 | | In Mtg. su RE M BK. 1383 p. 482 Mtg. assign. AmSouth Mtg. Co |
| " | " | | | " | David Williams | 1846 | 218 | | In Mtg. su RE M BK. 1408 p. 605 Mtg. assign. AmSouth Mtg. Co |
| " | " | | | " | Linda J. Morris ^{et} | 1846 | 218 | | In Mtg. su RE M BK. 1409 p. 443 Mtg. assign. AmSouth Mtg. Co |
| " | " | | | " | Richard Larry Hunter ^{et} | 1846 | 218 | | In Mtg. su RE M BK. 1411 p. 292 Mtg. assign. AmSouth Mtg. Co |

REVERSE or MORTGAGEE Index to Real Estate Mortgages — Greenville County, S. C.

REG. U. S. PAT. OFFICE *Cott* County Indexes Since 1888 An Identifying Trade Mark

 Open at Proper Tab according to First Letter or Letters of Name and refer to Buff Sub-Index sheet for page reference.

COTT FAMILY NAME INDEX No. 75 © 1949
MADE BY THE COTT INDEX COMPANY, COLUMBUS, OHIO
SOLD BY PHOTO COPY SUPPLY, MAULDIN, S. C.

| FILE NUMBER DATE OF RECORD | MORTGAGEES FAMILY NAMES | GIVEN NAMES ABCDEFGHIJ | GIVEN NAMES JKLMNOPQ | GIVEN NAMES RSTUVWXYZ | MORTGAGORS | BOOK | PAGE | Amount | BRIEF DESCRIPTION, LOCATION, ETC. (Not Warranted) |
|-------------------------------|----------------------------|---------------------------|-------------------------|--------------------------|---------------------------|------|------|--------|--|
| 39237 Mar 23, 1987 | Collateral | | | Investment Co. | Calvin Griffin, et al | 1846 | 218 | | For mtg. see Rem Bl. 1412 p. 44 mtg. assign. Amsouth mtg. Co. Inc. |
| " | " | | | " | John Stephen Broome et al | 1846 | 218 | | For mtg. see Rem Bl. 1412 p. 76 mtg. assign. Amsouth mtg. Co. Inc. |
| " | " | | | " | Ernest Webb, et al | 1846 | 218 | | For mtg. see Rem Bl. 1439 p. 49 mtg. assign. Amsouth mtg. Co. Inc. |
| " | " | | | " | Perry R. Wright, et al | 1846 | 218 | | For mtg. see Rem Bl. 1453 p. 733 mtg. assign. Amsouth mtg. Co. Inc. |
| " | " | | | " | William J. Campbell | 1846 | 218 | | For mtg. see Rem Bl. 1353 p. 735 mtg. assign. Amsouth mtg. Co. Inc. |
| 42898 Apr 10, 1987 | " | | | " | Marshall J. Hannon | 1851 | 427 | | For mtg. see Rem Bl. 1286 p. 687 mtg. assign. Collateral mtg. Ltd. |
| 57145 June 23, 1987 | " | | | " | Michael R. Spearman et al | 1870 | 868 | | For mtg. see Rem Bl. 1444 p. 126 mtg. assign. Collateral mtg. Ltd. |
| 57145 June 23, 1987 | " | | | " | Ralph Loper | 1870 | 868 | | For mtg. see Bl. 1455 p. 825 mtg. assign. Collateral mtg. Ltd. |
| 57145 June 23, 1987 | " | | | " | William E. Wright et al | 1870 | 868 | | For mtg. see Bl. 1294 p. 723 mtg. assign. Collateral mtg. Ltd. |
| 3086 July 17, 1987 | " | | | " | Maurin J. Lambert, et al | 1876 | 999 | | mtg. assign. Amsouth mtg. Co. Inc. |
| " | " | | | " | " | 1876 | 999 | | For mtg. see Rem Bl. 1293 p. 509 Bl. 1294 p. 851 |
| 3646 July 21, 1987 | " | | | " | James A. Sullivan et al | 1877 | 644 | | For mtg. see Bl. 1294 p. 11 mtg. assign. Amsouth mtg. Co. Inc. |
| 3648 July 21, 1987 | " | | | " | Joella D. Martin | 1877 | 646 | | Inc. For mtg. see Bl. 1383 p. 323 mtg. assign. Amsouth mtg. Co. Inc. |
| 11281 Sept 2, 1987 | " | | | " | James A. Stover, et al | 1886 | 892 | | see Rem Bl. 1399 p. 907 and 1400 p. 917 mtg. assign. Lomax & Nuttleton for mtg. |
| 15008 Sept 28, 1987 | " | | | " | Eugene F. Strozier et al | 1891 | 182 | | For mtg. see Rem Bl. 1343 p. 911 mtg. assign. Mortgage Trust Co. of N. C. as L. |
| 19855 Oct 28, 1987 | " | | | " | Dorothy B. Wright | 1896 | 968 | | and. For mtg. see Rem Bl. 1222 p. 215 mtg. assign. Morgan Guaranty Trust Co. of N. C. |

REVERSE or MORTGAGEE Index to Real Estate Mortgages — Greenville County, S. C.

REG. U. S. PAT OFFICE *Chas McCott* County Indexes Since 1888 An Identifying Trade Mark

 Open at Proper Tab according to First Letter or Letters of Name and refer to Buff Sub-Index sheet for page reference.

COTT FAMILY NAME INDEX No. 75 © 1949
MADE BY THE COTT INDEX COMPANY, COLUMBUS, OHIO
SOLD BY PHOTO COPY SUPPLY, MAULDIN, S. C.

()

| FILE NUMBER DATE OF RECORD | MORTGAGEES FAMILY NAMES | GIVEN NAMES ABCDEFGH | GIVEN NAMES IJKLMNO | GIVEN NAMES PQRSTUVWXYZ | MORTGAGORS | BOOK | PAGE | Amount | BRIEF DESCRIPTION, LOCATION, ETC. (Not Warranted) |
|-------------------------------|----------------------------|-------------------------|------------------------|----------------------------|-----------------------------------|------|------|--------|---|
| 19863 Oct. 28, 1987 | Collateral | | Investment Co. | | Larry W. Buckner ^{et al} | 1896 | 976 | | Co. of N.Y. as L. In mty on Bl. 1345 p. 333 mty. assign. Morgan Guaranty Trust Co. |
| 19864 Oct 28, 1987 | ' | | ' | - | Phillip L. Dyer ^{et al} | 1896 | 977 | | N.Y. as L. In mty on Bl. 1344 p. 329 mty. assign. Morgan Guaranty Trust Co. |
| 19867 Oct 28, 1987 | ' | | ' | - | Marion L. Payne ^{et al} | 1896 | 980 | | N.Y. as L. In mty on Bl. 1345 p. 490 mty. assign. Morgan Guaranty Trust Co. |
| 19872 Oct. 28, 1987 | ' | | ' | - | Phillip Lambert, ^{et al} | 1896 | 985 | | N.Y. as L. In mty on Bl. 1245 p. 619 mty. assign. Morgan Guaranty Trust Co. |
| 19873 Oct. 28, 1987 | ' | | ' | - | Francis Gene Fowler | 1896 | 986 | | mty. assign. Morgan Guaranty Trust Co. |
| ' | ' | | ' | - | ' | 1896 | 986 | | N.Y. as L. In mty on Rem Bl. 1232 p. 211 & record Bl. 1238 p. 129 |
| 19874 Oct 28, 1987 | ' | | ' | - | Richard Wayne Parker | 1896 | 987 | | N.Y. as L. In mty on Rem Bl. 1233 p. 93 mty. assign. Morgan Guaranty Trust Co. |
| 19875 Oct 28, 1987 | ' | | ' | - | James E. Sims ^{et al} | 1896 | 988 | | N.Y. as L. In mty on Rem Bl. 1222 p. 621 mty. assign. Morgan Guaranty Trust Co. |
| 19886 Oct 28, 1987 | ' | | ' | - | William Simpson ^{et al} | 1896 | 993 | | N.Y. as L. In mty on Bl. 1218 p. 745 mty. assign. Morgan Guaranty Trust Co. |
| 23902 Nov. 16, 1987 | ' | | ' | - | Susan Peacher Brockman | 1900 | 368 | | In mty on Rem Bl. 1424 p. 209 mty. assign. Jones & Nettleton Co. |
| 34660 Feb 9, 1988 | " | | " | " | Ella Mae Davis ^{et al} | 1913 | 345 | | Mty assign. Sec of Housing & Urban Dev. For mty on Bl. 1394 p. 873 |
| " | " | | " | " | " " | 1913 | 345 | | |
| 43567 April 11, 1988 | " | | " | " | Brenda G. Morgan | 1924 | 358 | | Release of Lien from judgment Roll # 87-7233 For mty on Bl. 1473 p. 179 |
| " | " | | " | " | " " | 1924 | 358 | | |
| 44187 April 14, 1988 | " | | " | " | Norman Louis Resencous Jr. | 1925 | 100 | | mty assign. To Collateral Investment Co. For mty on Bl. 1320 p. 39 |
| " | " | | " | " | " " | 1925 | 100 | | |

REVERSE or MORTGAGEE Index to Real Estate Mortgages — Greenville County, S. C.

REG. U. S. PAT. OFFICE *Chas McCott* County Indexes Since 1888 An Identifying Trade Mark

 Open at Proper Tab according to First Letter or Letters of Name and refer to Buff Sub-Index sheet for page reference.

COTT FAMILY NAME INDEX No. 75 © 1949
MADE BY THE COTT INDEX COMPANY, COLUMBUS, OHIO
SOLD BY PHOTO COPY SUPPLY, MAULDIN, S. C.

| FILE NUMBER DATE OF RECORD | MORTGAGEES FAMILY NAMES | GIVEN NAMES ABCDEFGH | GIVEN NAMES IJKLMNO | GIVEN NAMES PQRSTUVWXYZ | MORTGAGORS | BOOK | PAGE | Amount | BRIEF DESCRIPTION, LOCATION, ETC. (Not Warranted) |
|-------------------------------|----------------------------|-------------------------|------------------------|----------------------------|---|--------------------|------|--------|--|
| 44186 April 14, 1988 | Collateral | | | | Norman Louis Resmeran ^{Jr.} | 1925 | 101 | | Mtg assign Am South Mtg Co. for 201 mtg see Bl 1320 pg 39 |
| " | " | | " | " | " | 1925 | 101 | | |
| 52026 May 25, 1988 | " | | " | " | Freddy G. Resmond ^{et al} | 1934 | 669 | | # 87-6453 207 mtg see Bl 1440 p 465 Release of Lien from Judgment Roll mtg see bl 1367 pg 579, Duplicate assignment Mtg assign to Am South Mtg Co. see for mtg see bl 1382 pg 7, Duplicate assignment Mtg assign to Am South Mtg Co. see for mtg see bl 1382 pg 191, Duplicate assignment Mtg assign to Am South Mtg Co. see for see bl 1386 pg 718 Duplicate assignment Mtg assign to Am South Mtg Co. see for mtg see for mtg see bl 1332 pg 150 Mtg assign to Principal Mutual Life 1332 pg 636 also re-record bl 1335 pg 73 |
| 55312 June 14, 1988 | " | | " | " | James L. Cleveland, et al | 1939 | 346 | | |
| 55313 June 14, 1988 | " | | " | " | Johnny A. Browning, et al | 1939 | 347 | | |
| 55314 June 14, 1988 | " | | " | " | Betty G. Alexander, et al | 1939 | 348 | | |
| 55315 June 14, 1988 | " | | " | " | Myron D. Snofford, et al | 1939 | 349 | | |
| 55805 June 16, 1988 | " | | " | " | Richard L. Hopf, et al | 1939 | 860 | | |
| " | " | | " | " | " | 1939 | 860 | | |
| 55804 June 16, 1988 | " | | " | " | Michael G. Gallagher, et al | 1939 | 861 | | |
| 58661 June 30, 1988 | " | | " | " | Robert P. Darling | 1943 | 707 | | Ans. Co. for mtg see bl 1057 pg 519 Mtg assign to Principal Mutual Life # 88-2967 201 mtg see Bl 1466 pg 290 Release of Lien from Judgment Roll 201 mtg see Bl 1435 pg 566 + Renewal Bl 1439 pg 120 Mtg assign Am South Mtg Co. see Mtg see Bl 1441 pg 607 + Renewal Bl 1442 pg 256 Mtg assign Am South Mtg Co. see Mtg see Bl 1471 pg 497 + Renewal 1474 pg 883 Mtg assign Am South Mtg Co. see + Bl 1476 pg 663 |
| 1500 July 11, 1988 | " | | " | " | G. Bruce Hudgins ^{et al} | 1945 | 697 | | |
| 1501 July 11, 1988 | " | | " | " | Charlie Taylor Jr. ^{et al} | 1945 | 697 | | |
| " | " | | " | " | Frank Eugene Patterson ^{et al} | 1945 | 697 | | |
| " | " | | " | " | " | 1945 | 697 | | |
| 1502 July 11, 1988 | " | | " | " | Ray Climie Bruton ^{et al} | dup assign 1944 | 510 | | see Bl 1441 pg 510 + Renewal Bl 1442 pg 43 Mtg assign Am South Mtg Co. for mtg |

REVERSE or MORTGAGEE Index to Real Estate Mortgages — Greenville County, S. C.

REG. U. S. PAT. OFFICE *Chas McCott* County Indexes Since 1888
An Identifying Trade Mark

Open at Proper Tab according to First Letter or Letters of Name and refer to Buff Sub-Index sheet for page reference.

COTT FAMILY NAME INDEX No. 75 © 1949
MADE BY THE COTT INDEX COMPANY, COLUMBUS, OHIO
SOLD BY PHOTO COPY SUPPLY, MAULDIN, S. C.

()

| FILE NUMBER DATE OF RECORD | MORTGAGEES FAMILY NAMES | GIVEN NAMES ABCDEFGHIJ | GIVEN NAMES JKLMNO | GIVEN NAMES PQRSTUVWXYZ | MORTGAGORS | BOOK | PAGE | Amount | BRIEF DESCRIPTION, LOCATION, ETC. (Not Warranted) |
|-------------------------------|----------------------------|---------------------------|-----------------------|----------------------------|---------------------------------------|------|------|--------|---|
| 1503 July 11, 1988 | Collateral | | | | Robert Douglas Davis ^{etal} | 1945 | 697 | | Mtg assign Am South Mtg Co. Inc. 2nd mtg see Bl. 1441 pg 541 + Remund Bl. 1443 pg 327 |
| " " | " | | " | " | " " | 1945 | 697 | | |
| 1504 July 11, 1988 | " | | " | " | Lacy P. Bassett Jr. | 1945 | 697 | | Mtg assign Am South Mtg Co. Inc. 2nd mtg see Bl. 1324 pg 633 Bl. 1328 pg 841 |
| " " | " | | " | " | " " | 1945 | 697 | | |
| 1505 July 11, 1988 | " | | " | " | James B. Lawrence ^{etal} | 1945 | 697 | | Mtg assign Am South Mtg Co. 2nd mtg see Bl. 1411 pg 194 + Remund Bl. 1414 pg 718 |
| " " | " | | " | " | " " | 1945 | 697 | | |
| 1506 July 11, 1988 | " | | " | " | George W. Dixon ^{etal} | 1945 | 697 | | Mtg assign Am South Mtg Co. 2nd mtg see Bl. 1412 pg 55 + Remund Bl. 1415 pg 156 |
| " " | " | | " | " | " " | 1945 | 697 | | |
| 1507 July 11, 1988 | " | | " | " | Maurice J. Lambert ^{etal} | 1945 | 697 | | Mtg assign Am South Mtg Co. 2nd mtg see Bl. 1293 pg 509 + Remund Bl. 1294 pg 851 |
| " " | " | | " | " | " " | 1945 | 697 | | |
| 1508 July 11, 1988 | " | | " | " | Bobbie Joe Allman | 1945 | 697 | | Mtg assign Am South Mtg Co. 2nd mtg see Bl. 1418 pg 154 + Bl. 1420 pg 752 |
| " " | " | | " | " | " " | 1945 | 697 | | |
| 1509 July 11, 1988 | " | | " | " | Wilmer Evans Jr. ^{etal} | 1945 | 697 | | Mtg assign Am South Mtg Co. 2nd mtg see Bl. 1417 pg 705 + Remund Bl. 1420 pg 749 |
| " " | " | | " | " | " " | 1945 | 697 | | |
| 1511 July 11, 1988 | " | | " | " | Marshall Oscar Raines ^{etal} | 1945 | 697 | | 2nd mtg see Bl. 1418 pg 566 Mtg assign Am South Mtg Co. |
| 1512 July 11, 1988 | " | | " | " | Eugene Dennis Spivey | 1945 | 697 | | 2nd mtg see Bl. 1418 pg 566 Mtg assign Am South Mtg Co. |
| " " | " | | " | " | " " | 1945 | 697 | | + Remund Bl. 1423 pg 14 |

REVERSE or MORTGAGEE Index to Real Estate Mortgages — Greenville County, S. C.

REG. U. S. PAT. OFFICE *Chester McCott* County Indexes Since 1888
An Identifying Trade Mark


Open at Proper Tab according to First Letter or Letters of Name and refer to Buff Sub-Index sheet for page reference.

COTT FAMILY NAME INDEX No. 75 © 1949
MADE BY THE COTT INDEX COMPANY, COLUMBUS, OHIO
SOLD BY PHOTO COPY SUPPLY, MAULDIN, S. C.

| FILE NUMBER DATE OF RECORD | MORTGAGEES FAMILY NAMES | GIVEN NAMES ABCDEFGHIJ | GIVEN NAMES JKLMNO | GIVEN NAMES PQRSTUVWXYZ | MORTGAGORS | BOOK | PAGE | Amount | BRIEF DESCRIPTION, LOCATION, ETC. (Not Warranted) |
|-------------------------------|----------------------------|---------------------------|-----------------------|----------------------------|------------------------------------|------|------|--------|--|
| 1514 July 11, 1988 | Collateral | | | | <i>et al</i> Mary Ann A. Bailey | 1945 | 697 | | Mtg assign Am South Mtg Co. Inc for Mtg see Bk 1411 pg 897 + Correlate Mtg Bk 1415 pg 812 |
| " | " | | " | " | " " | 1945 | 697 | | |
| 1513 July 11, 1988 | " | | " | " | Queen J. Miller | 1945 | 697 | | Mtg assign Am South Mtg Co. Inc. for Mtg see Bk 1313 pg 699 + Record Bk 1323 pg 147 |
| " | " | | " | " | " " | 1945 | 697 | | |
| 3348 July 29, 1988 | " | | " | " | Robert Z. Butler <i>et al</i> | 1947 | 856 | | Mtg Assign Secretary of Housing & Urban Development for Mtg. see Bk 1419 pg 314 |
| " | " | | " | " | " " | 1947 | 856 | | |
| 3754 July 22, 1988 | " | | " | " | Jasper O. Manous <i>et al</i> | 1948 | 330 | | for Mtg see Rem Bk 1436 pg 48 Mtg Assign Collateral Investment Co. for Mtg see Rem Bk 1436 pg 48 |
| 3755 July 22, 1988 | " | | " | " | Jasper O. Manous <i>et al</i> | 1948 | 331 | | Mtg Assign Am South Mtg Co. Inc. |
| 7553 Aug 10, 1988 | " | | " | " | James A. Stover <i>et al</i> | 1953 | 97 | | Release of Lien from judgement Roll #88-3440 for Mtg see Bk 1399 pg 907 Re-Record Bk 1400 pg 917 |
| " | " | | " | " | " " " | 1953 | 97 | | |
| 9114 Aug 19, 1988 | " | | " | " | Harry Hardy Case Jr <i>et al</i> | 1955 | 17 | | Inc. for Mtg see Bk 1330 pg 399 Mtg assign Am South Mtg Co. Roll #88-4201 for Mtg see Bk 1470 pg 658 |
| 9429 Aug 22, 1988 | " | | " | " | Charles M. Avera <i>et al</i> | 1955 | 423 | | Release of Lien from judgement Roll #88-4200 for Mtg see Bk 1695 |
| 9427 Aug 22, 1988 | " | | " | " | Prunice Frank Boyd | 1955 | 421 | | Release of Lien from judgement pg 99 + Re record Bk 1698 pg 923 |
| " | " | | " | " | " " | 1955 | 421 | | |
| 14252 Sept 20, 1988 | " | | " | " | John Walter Egan III <i>et al</i> | 1961 | 428 | | Mtg assign Am South Mtg Co. Inc. for Mtg see Bk 1449 pg 286 & Record Bk 1450 pg 217 |
| " | " | | " | " | " " | 1961 | 428 | | |

REVERSE or MORTGAGEE Index to Real Estate Mortgages — Greenville County, S. C.

REG. U. S. PAT. OFFICE *Chas McCott* County Indexes Since 1888
An Identifying Trade Mark

 Open at Proper Tab according to First Letter or Letters of Name and refer to Buff Sub-Index sheet for page reference.

COTT FAMILY NAME INDEX No. 75 © 1949
MADE BY THE COTT INDEX COMPANY, COLUMBUS, OHIO
SOLD BY PHOTO COPY SUPPLY, MAULDIN, S. C.

1
()

| FILE NUMBER | MORTGAGEES FAMILY NAMES | GIVEN NAMES ABCDEFGHIJ | GIVEN NAMES JKLMNO | GIVEN NAMES PQRSTUVWXYZ | MORTGAGORS | BOOK | PAGE | Amount | BRIEF DESCRIPTION, LOCATION, ETC. (Not Warranted) |
|------------------------|----------------------------|---------------------------|-----------------------|----------------------------|-------------------------------------|--------------------------|------|--------|---|
| DATE OF RECORD | | | | | | | | | |
| 14255 Sept 20, 1988 | Collateral | | | | Johnny R. Corn ^{et al} | Dup assign 1961 | 431 | | Mtg assign Am South Mtg Co Inc for mtg see Bk 1445 pg 164 + Remund Bk 1446 pg 725 |
| " | " | | | | " " | Dup assign 1961 | 431 | | |
| 14256 Sept 20, 1988 | " | | | | Leon Jenkins ^{et al} | Dup assign 1961 | 432 | | Mtg assign Am South Mtg Co Inc for mtg see Bk 1444 pg 64 + Remund Bk 1447 pg 516 |
| " | " | | | | " " | Dup assign 1961 | 432 | | |
| 14257 Sept 20, 1988 | " | | | | Thomas Reuben Clark ^{jr.} | Dup assign 1961 | 433 | | Mtg assign Am South Mtg Co for mtg see Bk 1452 pg 204 + Remund Bk 1454 pg 759 |
| " | " | | | | " " | Dup assign 1961 | 433 | | |
| 14258 Sept 20, 1988 | " | | | | Estlin Hall ^{III et al} | Dup assign 1961 | 434 | | Mtg assign Am South Mtg Co for mtg see Bk 1439 pg 637 + Remund Bk 1442 pg 370 |
| 14260 Sept 20, 1988 | " | | | | James W. Mathison ^{et al} | Dup assign 1961 | 436 | | Mtg assign Am South Mtg Co Inc for mtg see Bk 1339 pg 333 + Remund Bk 1341 pg 970 |
| " | " | | | | " " | Dup assign 1961 | 436 | | |
| 14261 Sept 20, 1988 | " | | | | Walter Otis Madden ^{jr.} | 1961 | 437 | | Mtg assign Am South Mtg Co Inc for mtg see Bk 1348 pg 860 + Remund Bk 1353 pg 503 |
| " | " | | | | " " | 1961 | 437 | | |
| 14249 Sept 20, 1988 | " | | | | John Raymond Means ^{et al} | Duplicate assign 1961 | 425 | | Mtg assign to Am South Mtg Co Inc. for mtg see Bk 1432 pg 870 + Remund Bk 1435 pg 94 + Remund Bk 1438 pg 288 |
| " | " | | | | " " | Duplicate assign 1961 | 425 | | |
| " | " | | | | " " | Duplicate assign 1961 | 425 | | |

(over)

REVERSE or MORTGAGEE Index to Real Estate Mortgages — Greenville County, S. C.

REG. U. S. PAT. OFFICE *Cass M. Cotts* County Indexes Since 1888
An Identifying Trade Mark

Open at Proper Tab according to First Letter or Letters of Name and refer to Buff Sub-Index sheet for page reference.

COTT FAMILY NAME INDEX No. 75 © 1949
MADE BY THE COTT INDEX COMPANY, COLUMBUS, OHIO
SOLD BY PHOTO COPY SUPPLY, MAULDIN, S. C.

| FILE NUMBER | MORTGAGEES | GIVEN NAMES | GIVEN NAMES | GIVEN NAMES | MORTGAGORS | BOOK | PAGE | Amount | BRIEF DESCRIPTION, LOCATION, ETC. |
|----------------|--------------|-------------|-------------|-------------|------------------------|------------------|----------|--------|---|
| DATE OF RECORD | FAMILY NAMES | ABCDEFGHIJ | IJKLMNO | PQRSTUVWXYZ | | | | | (Not Warranted) |
| 14250 | | | | | <i>et al</i> | | | | |
| Sept. 20, 1988 | Collateral | | <i>to.</i> | | Michael Riley Styles | Duplicate assign | 1961 426 | | Mtg Assign to Amb South Mtg Co Inc |
| " | " | | Investment | | " " " | Duplicate assign | 1961 426 | | For Mtg see Bk 1432 pg 878 + Re-Record Bk 1439 pg 391 |
| 14251 | | | | | <i>et al</i> | | | | |
| Sept. 20, 1988 | " | | " | | Teroy Bennett | Duplicate assign | 1961 427 | | Mtg Assign to Amb South Mtg Co Inc |
| " | " | | " | | " " " | Duplicate assign | 1961 427 | | For Mtg see Bk 1452 pg 92 + Re-Record 1453 pg 458 |
| 14253 | | | | | <i>et al</i> | | | | |
| Sept. 20, 1988 | " | | " | | Eugene T. Rygg | Duplicate assign | 1961 429 | | Mtg Assign to Amb South Mtg Co Inc |
| " | " | | " | | " " " | Duplicate assign | 1961 429 | | For Mtg see Bk 1449 pg 129 + Re-Record Bk 1456 pg 562 |
| 14254 | | | | | <i>et al</i> | | | | |
| Sept. 20, 1988 | " | | " | | Jackie Lewis Williams | Duplicate assign | 1961 430 | | Mtg Assign to Amb South Mtg Co Inc |
| " | " | | " | | " " " | Duplicate assign | 1961 430 | | For Mtg see Bk 1449 pg 193 + Re-Record Bk 1452 pg 523 |
| 14259 | | | | | <i>et al</i> | | | | |
| Sept. 20, 1988 | " | | " | | Randy Sloan | Duplicate assign | 1961 435 | | Mtg Assign to Amb South Mtg Co Inc |
| " | " | | " | | " " " | Duplicate assign | 1961 435 | | For Mtg see Bk 1439 pg 137 + Re-Record Bk 1445 pg 428 |
| 18302 | | | | | <i>et al</i> | | | | |
| Oct. 12, 1988 | " | | " | | James E. Gillespie | | 1966 236 | | Release of Lien from Judgment |
| " | " | | " | | " " " | | 1966 236 | | Roll # 88-4700 For Mtg see Bk 1411 pg 301 |
| 18626 | | | | | <i>et al</i> | | | | |
| Oct. 14, 1988 | " | | " | | Joseph E. Black | Duplicate assign | 1966 640 | | Mtg Assign to Amb South Mtg Co Inc |
| " | " | | " | | " " " | Duplicate assign | 1966 640 | | For Mtg see Bk 1408 pg 579 + Re-Record 1412 pg 414 |
| 18625 | | | | | <i>et al</i> | | | | |
| Oct. 14, 1988 | " | | " | | John Calvin Whitesides | Duplicate assign | 1966 641 | | Inc. For Mtg see Bk 1404 pg 783 |
| 18624 | | | | | <i>et al</i> | | | | |
| Oct. 14, 1988 | " | | " | | S. Ovaline Julian | Duplicate assign | 1966 642 | | Mtg Assign to Amb South Mtg Co Inc |

REVERSE or MORTGAGEE Index to Real Estate Mortgages — Greenville County, S. C.

REG. U. S. PAT. OFFICE *Chas. McCorkle* County Indexes Since 1888 An Identifying Trade Mark

☞ Open at Proper Tab according to First Letter or Letters of Name and refer to Buff Sub-Index sheet for page reference.

COTT FAMILY NAME INDEX No. 75 © 1949
MADE BY THE COTT INDEX COMPANY, COLUMBUS, OHIO
SOLD BY PHOTO COPY SUPPLY, MAULDIN, S. C.

()

| FILE NUMBER | MORTGAGEES FAMILY NAMES | GIVEN NAMES ABCDEFGHIJ | GIVEN NAMES JKLMNO | GIVEN NAMES PQRSTUVWXYZ | MORTGAGORS | BOOK | PAGE | Amount | BRIEF DESCRIPTION, LOCATION, ETC. (Not Warranted) |
|------------------------|----------------------------|---------------------------|-----------------------|----------------------------|--------------------------------------|--------------------------|------|--------|---|
| DATE OF RECORD | | | | | | | | | |
| 18623 Oct. 14, 1988 | Collateral | | | | <i>et al</i> Joy E. Long, Jr. | Duplicate Assign 1966 | 643 | | Mtg. Assign to AmSouth Mtg. Co. Inc. For Mtg. see Bk 1425 pg. 358 + Re-Record Bk 1428 pg. 263 |
| " | " | | | | " " | Duplicate Assign 1966 | 643 | | |
| 18622 Oct. 14, 1988 | " | | | | <i>et al</i> Leroy Arnold | Duplicate Assign 1966 | 644 | | Mtg. Assign to AmSouth Mtg. Co. Inc. For Mtg. see Bk 1447 pg. 861 + Re-Record Bk 1450 pg. 454 |
| " | " | | | | " " | Duplicate Assign 1966 | 644 | | |
| 18621 Oct. 14, 1988 | " | | | | <i>et al</i> Howard Lee Ware, Jr. | Duplicate Assign 1966 | 645 | | Mtg. Assign to AmSouth Mtg. Co. Inc. For Mtg. see Bk 1409 pg. 35 + Re-Record Bk 1411 pg. 401 |
| " | " | | | | " " " | Duplicate Assign 1966 | 645 | | |
| 18620 Oct. 14, 1988 | " | | | | <i>et al</i> Walter R. Case | Duplicate Assign 1966 | 646 | | Mtg. Assign to AmSouth Mtg. Co. Inc. For Mtg. see Bk 1450 pg. 476 + Re-Record Bk 1457 pg. 611 |
| " | " | | | | " " | Duplicate Assign 1966 | 646 | | |
| 18619 Oct. 14, 1988 | " | | | | <i>et al</i> Karl N. Caldwell | Duplicate Assign 1966 | 647 | | Mtg. Assign to AmSouth Mtg. Co. Inc. For Mtg. see Bk 1410 pg. 201 + Re-Record Bk 1413 pg. 735 |
| " | " | | | | " " | Duplicate Assign 1966 | 647 | | |
| 18618 Oct. 14, 1988 | " | | | | <i>et al</i> Dora K. Dainey | Duplicate Assign 1966 | 648 | | Mtg. Assign to AmSouth Mtg. Co. Inc. For Mtg. see Bk 1437 pg. 303 + Re-Record Bk 1442 pg. 373 |
| " | " | | | | " " | Duplicate Assign 1966 | 648 | | |
| 18617 Oct. 14, 1988 | " | | | | <i>et al</i> Sandra Thompson | Duplicate Assign 1966 | 649 | | Mtg. Assign to AmSouth Mtg. Co. Inc. For Mtg. see Bk 1438 pg. 11 + Re-Record Bk 1441 pg. 895 |
| " | " | | | | " " | Duplicate Assign 1966 | 649 | | |
| 18616 Oct. 14, 1988 | " | | | | <i>et al</i> Willie Reid, Jr. | Duplicate Assign 1966 | 650 | | Mtg. Assign to AmSouth Mtg. Co. Inc. For Mtg. see Bk 1433 pg. 952 + Re-Record Bk 1438 pg. 271 |
| " | " | | | | " " | Duplicate Assign 1966 | 650 | | |

REVERSE or MORTGAGEE Index to Real Estate Mortgages — Greenville County, S. C.

REG. U. S. PAT. OFFICE *Chas McCott* County Indexes Since 1888 An Identifying Trade Mark

Open at Proper Tab according to First Letter or Letters of Name and refer to Buff Sub-Index sheet for page reference.

COTT FAMILY NAME INDEX No. 75 © 1949
MADE BY THE COTT INDEX COMPANY, COLUMBUS, OHIO
SOLD BY PHOTO COPY SUPPLY, MAULDIN, S. C.

| FILE NUMBER DATE OF RECORD | MORTGAGEES FAMILY NAMES | GIVEN NAMES ABCDEFGH | GIVEN NAMES IJKLMNO | GIVEN NAMES PQRSTUVWXYZ | MORTGAGORS | BOOK | PAGE | Amount | BRIEF DESCRIPTION, LOCATION, ETC. (Not Warranted) |
|-------------------------------|----------------------------|-------------------------|------------------------|----------------------------|--|-----------------------------|------|--------|---|
| 18615 Oct. 14, 1988 | Collateral | | to. | | <i>et al</i> Richard J. Hughes | Duplicate Assign 1966 | 651 | | For mtg see Bh 1455 pg. 742 Mtg. Assign to AmSouth mtg to Am |
| 18614 Oct. 14, 1988 | " | | " | | Marion S. Weinberger | Duplicate Assign 1966 | 652 | | Mtg. Assign to AmSouth mtg to Am |
| " | " | | " | " | " | Duplicate Assign 1966 | 652 | | For mtg see Bh 1450 ps. 354 + Re-Record Bh 1455 ps. 193 |
| 18613 Oct. 14, 1988 | " | | " | " | Robert H. Wynne, Jr | Duplicate Assign 1966 | 653 | | Am for mtg see Bh 1451 pg. 355 Mtg. Assign to AmSouth mtg. to |
| 18612 Oct. 14, 1988 | " | | " | " | <i>et al</i> Charles E. Barrett | Duplicate Assign 1966 | 654 | | Mtg. Assign to AmSouth mtg. to Am. For mtg. see Bh 1439 ps. 895 + Re-Record Bh 1441 ps. 183 |
| " | " | | " | " | " | Duplicate Assign 1966 | 654 | | |
| 18611 Oct. 14, 1988 | " | | " | " | <i>et al</i> Michael Alan Terwantes | Duplicate Assign 1966 | 655 | | Mtg Assign to AmSouth mtg to Am. For mtg see Bh 1432 ps. 637 + Re-Record Bh 1435 ps. 365 |
| " | " | | " | " | " | Duplicate Assign 1966 | 655 | | |
| 18610 Oct. 14, 1988 | " | | " | " | Lawrence Z. Abrams | Duplicate Assign 1966 | 656 | | Mtg Assign to AmSouth mtg to Am. For mtg. see Bh 1405 ps. 458 + Re-Record Bh 1409 ps. 523 |
| " | " | | " | " | " | Duplicate Assign 1966 | 656 | | |
| 18609 Oct. 14, 1988 | " | | " | " | <i>et al</i> Robert Z. Odom, Jr | Duplicate Assign 1966 | 657 | | Mtg. Assign to AmSouth mtg. to Am. For mtg. see Bh 1438 ps. 175 + Re-Record Bh 1449 ps. 253 + Re-Record Bh 1452 ps. 15 |
| " | " | | " | " | " | Duplicate Assign 1966 | 657 | | |
| " | " | | " | " | " | Duplicate Assign 1966 | 657 | | |
| 18608 Oct. 14, 1988 | " | | " | " | <i>et al</i> Bobby J. Mitchell | Duplicate Assign 1966 | 658 | | Am. For mtg. see Bh 1399 ps. 342 Mtg. Assign to AmSouth mtg to # 88-5453 For mtg see Bl 1295 ps 107 |
| 20744 Oct 27, 1988 | " | | " | " | <i>et al</i> John E. Peppin | 1969 | 66 | | Release of Lien from Judgment Roll |

REVERSE or MORTGAGEE Index to Real Estate Mortgages — Greenville County, S. C.

REG. U. S. PAT. OFFICE *Chas McColl* County Indexes Since 1888 An Identifying Trade Mark

Open at Proper Tab according to First Letter or Letters of Name and refer to Buff Sub-Index sheet for page reference.


COTT FAMILY NAME INDEX No. 75 © 1949
MADE BY THE COTT INDEX COMPANY, COLUMBUS, OHIO
SOLD BY PHOTO COPY SUPPLY, MAULDIN, S. C.

()

| FILE NUMBER DATE OF RECORD | MORTGAGEES FAMILY NAMES | GIVEN NAMES ABCDEFGHIJ | GIVEN NAMES KLMNO | GIVEN NAMES PQRSTUVWXYZ | MORTGAGORS | BOOK | PAGE | Amount | BRIEF DESCRIPTION, LOCATION, ETC. (Not Warranted) |
|-------------------------------|----------------------------|---------------------------|----------------------|----------------------------|------------------------------|------|------|--------|---|
| 20742 Oct. 27, 1988 | Collateral | | | | Douglas McCullough | 1969 | 68 | | Release of lien from judgment Roll #88-5454 for Mtg see Bk 1317 pg. 385 |
| " " | " | | " | " | " " | 1969 | 68 | | |
| 28455 Dec 14, 1988 | " | | " | " | Susan Peak Brockman | 1977 | 914 | | Release of lien from judgment Roll 88-4199 for Mtg see Bk 1424 pg. 209 |
| " " | " | | " | " | " " | 1977 | 914 | | |
| 28725 Dec 16, 1988 | " | | " | " | Ara K. Gaining et al | 1978 | 276 | | Mtg assign and South Mtg Co. Inc. for Mtg see Bk 1437 pg. 303 + Record Bk 1442 pg. 373 |
| " " | " | | " | " | " " | 1978 | 276 | | |
| 4206 Jan 30, 1989 | " | | " | " | Howard B. Garrison et al | 1985 | 828 | | Mtg assign See of Garrison + Urban Bld for Mtg see Bk 149 pg. 345 |
| " " | " | | " | " | " " | 1985 | 828 | | |
| 6440 Feb 14, 1989 | " | | " | " | Theron O. Green | 1988 | 601 | | J.A. for Mtg see Bk 1049 pg. 623 Mtg assign Home Savings of America |
| 6442 Feb 14, 1989 | " | | " | " | Edward S. Medlock et al | 1988 | 603 | | |
| " " | " | | " | " | " " | 1988 | 603 | | Mtg assign to Home Savings of America F.A. for Mtg see Bk 1051 pg. 597 |
| 8285 Feb 29, 1989 | " | | " | " | Arnardo Hernandez | 1990 | 496 | | |
| " " | " | | " | " | " " | 1990 | 496 | | Release of lien from judgment Roll 88-6783 for Mtg see Bk 1425 pg. 589 |
| 8295 Feb 27, 1989 | " | | " | " | Ray Lee Datsen et al | 1990 | 505 | | |
| 13181 Mar 28, 1989 | " | | " | " | Otis Smith et al | 1995 | 967 | | 89-336 for Mtg see Bk 1454 pg. 751 Release of lien from judgment Roll 89-730 for Mtg see Bk 1354 pg. 355 |
| 13967 Apr 3, 1989 | " | | " | " | Morris Raymond Ireland et al | 1997 | 227 | | |
| | | | | | | | | | Trust Co. for Mtg see Bk 1178 pg. 459 Mtg assign Morgan Guaranty |

REVERSE or MORTGAGEE Index to Real Estate Mortgages — Greenville County, S. C.

REG. U. S. PAT. OFFICE *Chas McCott* County Indexes Since 1888
An Identifying Trade Mark


 Open at Proper Tab according to First Letter or Letters of Name and refer to Buff Sub-Index sheet for page reference.

COTT FAMILY NAME INDEX No. 75 © 1949
MADE BY THE COTT INDEX COMPANY, COLUMBUS, OHIO
SOLD BY PHOTO COPY SUPPLY, MAULDIN, S. C.

| FILE NUMBER DATE OF RECORD | MORTGAGEES FAMILY NAMES | GIVEN NAMES ABCDEFGHIJ | GIVEN NAMES JKLMNO | GIVEN NAMES PQRSTUVWXYZ | MORTGAGORS | BOOK | PAGE | Amount | BRIEF DESCRIPTION, LOCATION, ETC. (Not Warranted) |
|-------------------------------|----------------------------|---------------------------|-----------------------|----------------------------|--|------|------|--------|---|
| 13969 Apr 3, 1989 | Collateral | | | | Investment Co. | 1997 | 225 | | Trust Co. for Mtg see Bk 1179 pg 387 Mtg assign Morgan Guaranty |
| 13968 Apr 3, 1989 | " | | | | Investment Co. | 1997 | 226 | | Mtg Assign to Morgan Guaranty Trust Co. for Mtg see Bk 1178 Page 183 |
| " | " | | " | " | " " | 1997 | 226 | | |
| 21990 May 22, 1989 | " | | " | " | Harold Howard ^{et al} | 2006 | 364 | | Co. for Mtg see Bk 1468 pg 524 Mtg assign Mtg Default Assn & Bk 1469 pg 488 |
| " | " | | " | " | " " | 2006 | 364 | | |
| 26632 June 19, 1989 | " | | " | " | James Harrison Bishop ^{et al} | 2011 | 782 | | Roll 89-2758 for Mtg see Bk 1450 pg 861 Release of Lien from Judgment + right of way in Deed Bk 1362 pg 457 |
| 29590 July 7, 1989 | " | | " | " | Jack D Plaster ^{et al} | 2015 | 236 | | Subordination for Mtg see Bk 1398 pg 931 94 + right of way in Deed Bk 1362 pg 637 |
| 29591 July 7, 1989 | " | | " | " | Dale D. Harris ^{et al} | 2015 | 237 | | Subordination for Mtg see Bk 1356 pg Pg 141 + right of way in Deed Bk 1362 pg 451 |
| 29592 July 7, 1989 | " | | " | " | Jean Kinsey ^{et al} | 2015 | 238 | | Subordination for Mtg see Bk 1349 |
| 30951 July 18, 1989 | " | | " | " | Robert Z. Odome Jr. ^{et al} | 2016 | 745 | | Mtg Assign to United Carolina Bank of SC for Mtg see Bk 1438 pg 175 + Re Record Bk 1449 pg 253 + Re Record Bk 1452 pg 15 |
| " | " | | " | " | " " | 2016 | 745 | | |
| " | " | | " | " | " " | 2016 | 745 | | |
| 33622 Aug 1, 1989 | " | | " | " | Randy D. Phillips ^{et al} | 2019 | 803 | | Mtg Assign to Secretary of Housing + Urban Development for Mtg see Bk 1326 pg 479 |
| " | " | | " | " | " " | 2019 | 803 | | Corp. for Mtg see Bk 1074 pg 37 Mtg assign Fed Home Loan Mtg |
| 36778 Aug 18, 1989 | " | | " | " | Shuniel A. Collier ^{et al} | 2022 | 504 | | |
| 36878 Aug 18, 1989 | " | | " | " | Thomas Lee Carter | 2023 | 362 | | Subordination of Mtg in Bk 1483 pg 360 to right of way in Deed Bk 1359 pg 105 |
| " | " | | " | " | " " | 2023 | 362 | | |

INDIRECT or MORTGAGEE Index to Real Estate Mortgages — Greenville County, S. C.

REG. U. S. PAT. OFFICE *Chas. McCall* County Indexes Since 1888
An Identifying Trade Mark

 Open at Proper Tab according to First Letter or Letters of Name and refer to Buff Sub-Index sheet for page reference.

COTT FAMILY NAME INDEX No. 75 © 1949
MADE BY THE COTT INDEX COMPANY, COLUMBUS, OHIO
SOLD BY PHOTO COPY SUPPLY, MAULDIN, S. C.

()

| FILE NUMBER DATE OF RECORD | MORTGAGEES FAMILY NAMES | GIVEN NAMES ABCDEFGH | GIVEN NAMES IJKLMNO | GIVEN NAMES PQRSTUWXYZ | MORTGAGORS | BOOK | PAGE | Amount | BRIEF DESCRIPTION, LOCATION, ETC. (Not Warranted) |
|-------------------------------|----------------------------|-------------------------|------------------------|---------------------------|---|------|------|--------|---|
| 36797 Aug 18, 1989 | Collateral | | Investment to | | Harry R. Maurer ^{et al} | 2023 | 285 | | Mtg Assign to Federal Home Loan Mtg Corp. For Mtg see Bk 1071 Pg. 25 |
| " " | " | | " | " | " " " | 2023 | 285 | | |
| 36798 Aug 18, 1989 | " | | Investment to | | Rev. Milton D. Parker ^{et al} | 2023 | 286 | | Mtg Assign to Federal Home Loan Mtg Corp. For Mtg see Bk 1071 Pg. 289 |
| " " | " | | " | " | " " " " | 2023 | 286 | | |
| 36795 Aug 18, 1989 | " | | Investment to | | Jack C. Satterfield ^{et al} | 2023 | 283 | | Mtg Assign to Federal Home Loan Mtg Corp. For Mtg see Bk 1055 pg 253 |
| " " | " | | " | " | " " " | 2023 | 283 | | |
| 36791 Aug 18, 1989 | " | | " | | Thomas E. Louney ^{et al} | 2023 | 279 | | Mtg Assign Fed Home Loan Mtg Corp. For Mtg see Bk 1050 pg 475 |
| " " | " | | " | | " " " | 2023 | 279 | | |
| 36792 Aug 18, 1989 | " | | " | | Leroy W. Hester | 2023 | 280 | | Mtg assign Fed Home Loan Mtg Corp. For Mtg see Bk 1052 pg 653 |
| " " | " | | " | | " " " | 2023 | 280 | | |
| 36793 Aug 18, 1989 | " | | " | | Rev Robert G. Marchbanks ^{et al} | 2023 | 281 | | Mtg assign Fed Home Loan Mtg Corp. For Mtg see Bk 1053 pg 257 |
| " " | " | | " | | " " " | 2023 | 281 | | |
| 36794 Aug 18, 1989 | " | | " | | James M. Kahr ^{et al} | 2023 | 282 | | Mtg assign Fed Home Loan Mtg Corp. For Mtg see Bk 1054 pg 629 |
| " " | " | | " | | " " " | 2023 | 282 | | |
| 36796 Aug 18, 1989 | " | | " | | Charles D. Howard ^{et al} | 2023 | 284 | | Mtg assign Fed Home Loan Mtg Corp. For Mtg see Bk 1068 pg 647 |
| " " | " | | " | | " " " | 2023 | 284 | | |

INDIRECT or MORTGAGEE Index to Real Estate Mortgages — Greenville County, S. C.

REG. U. S. PAT. OFFICE *Chas. McCott* County Indexes Since 1888 An Identifying Trade Mark

 Open at Proper Tab according to First Letter or Letters of Name and refer to Buff Sub-Index sheet for page reference.

COTT FAMILY NAME INDEX No. 75 © 1949
MADE BY THE COTT INDEX COMPANY, COLUMBUS, OHIO
SOLD BY PHOTO COPY SUPPLY, MAULDIN, S. C.

| FILE NUMBER DATE OF RECORD | MORTGAGEES FAMILY NAMES | GIVEN NAMES ABCDEFGH | GIVEN NAMES IJKLMNO | GIVEN NAMES PQRSTUVWXYZ | MORTGAGORS | BOOK | PAGE | Amount | BRIEF DESCRIPTION, LOCATION, ETC. (Not Warranted) |
|-------------------------------|----------------------------|-------------------------|------------------------|----------------------------|----------------------------------|------|------|--------|--|
| 39080 Aug 31, 1989 | Collateral | | | | James I Weir <i>et al</i> | 2025 | 789 | | Release of lien from judgment Roll 89-4030 For Mtg see Bk 1450 pg. 618 |
| " | " | | " | " | " | 2025 | 789 | | |
| 42953 Sept 25, 1989 | " | | " | " | Lloyd R. Wanger, Jr <i>et al</i> | 2030 | 168 | | Release of lien from judgment Roll 89-4415 For Mtg see Bk 1355 pg. 535 |
| " | " | | " | " | " | 2030 | 168 | | |
| 47293 Oct 19, 1989 | " | | " | " | Henry Lee Harris <i>et al</i> | 2035 | 82 | | Release of lien from judgment For Mtg see Bk 1253 pg 611 |
| 48140 Oct 25, 1989 | " | | " | " | Nathaniel Rice | 2036 | 198 | | |
| 50180 Nov 6, 1989 | " | | " | " | Billy James Jones | 2038 | 928 | | Mtg assign Fed Home Loan Mtg Corp Realty Corp. For Mtg see Bk 1288 pg 769 Mtg assign Salomon Brothers Bank For Mtg see Bk 1288 pg 769 |
| 50181 Nov 6, 1989 | " | | " | " | Billy James Jones | 2038 | 929 | | |
| 50178 Nov 6, 1989 | " | | " | " | Oscar Lee Williams | 2038 | 926 | | Mtg assign Salomon Brothers Realty For Mtg see Bk 1249 pg 463 |
| 50179 Nov 6, 1989 | " | | " | " | Oscar Lee Williams | 2038 | 926 | | |
| 52590 Nov 21, 1989 | " | | " | " | Benjamin A. Crowder | 2041 | 486 | | Mtg assign For West Fed Bank Mtg Corp. For Mtg see Bk 1259 pg 509 Mtg assign Federal Home Loan |
| 57934 Dec 27, 1989 | " | | " | " | Willie Z. Shumate <i>et al</i> | 2047 | 850 | | |
| " | " | | " | " | " | 2047 | 850 | | Release of lien from judgment Roll 89-5501 For Mtg see Bk 1468 pg 563 |