

# INDIRECT or MORTGAGEE Index to Real Estate Mortgages -- Greenville County, S. C.

Open at Proper Tab according to First Letter or Letters of Name and refer to Buff Sub-Index sheet for page reference.

KEYS PRINTING CO.

(A)

FILE NUMBER DATE OF RECORD	MORTGAGEES FAMILY NAMES	GIVEN NAMES ABCDEFGH	GIVEN NAMES IJKLMNO	GIVEN NAMES PQRSTUVWXYZ	MORTGAGORS	BOOK	PAGE	AMOUNT	BRIEF DESCRIPTION, LOCATION, ETC. (NOT WARRANTED)
6335 aug. 22, 1979 7037	Barclays American/Credit, Inc.				James A. Murray	1477	917	.04 17,279	Peppertille Sec. 2 Lot 132 Charter Oak Dr.
aug. 28, 1979 7851	"	"	"		Annie Faden	1478	560	.04 9,215	Aluecca st. Lot 1 Cor. miller st. v
Sept. 5, 1979 8886	"	"	"		James W. Harne, et al	1479	740	.50 15,736	1 acre
Sept. 13, 1979 10597	"	"	"		Sarah M. Nimsman	1480	501	.00 8,400	1.28 aca. Painter Rd. Sta. mills mill
Sept. 27, 1979 12293	"	"	"		Willie C. Scott, et al	1482	320	.80 33,916	Lot 29 Cor. moore & Lady Sec. IV Piedmont mfg. Co.
Oct. 11, 1979 12502	"	Financial			William Robert Fox Furniture mfg. inc.	1484	43	.05 9,706	Lot 86 (8) Hammitt St. Dr. also out. R/W
Oct. 15, 1979 12852	"	Commercial Inc.			Clayton - Brown	1484	296	.00 109,000	4 lots Cor. Hwy. 29 & Hillcrest Paris near o'neal sp.
Oct. 16, 1979 13489	"	Financial			Billy Joe Lynn, et al	1484	628	.00 12,768	Lot 9 & Pt. lot 10 Dorley Rd. ave. Cherokee St.
Oct. 22, 1979 14640	"	"			Samuel A. Rader	1485	242	.60 20,841	Lot 39 & Pt. lot 40 Keamee Galland Hgts.
Oct. 31, 1979 15511	"	"			Alice J. Wooten	1486	499	.00 6,000	Pt. lot 13 Brist ave. Sec. 1 Chick Spg. sp.
Nov. 6, 1979 16560	"	"			William Fleming, et al	1487	380	.25 11,533	Lot 41 Pine Dr. Peace Haven Pine Forest
Nov. 15, 1979 17948	"	Leasing, Inc.			Charles L. Cooper, et al VA Suby allen toy	1488	339	.00 34,400	Lot 114 mapleton Dr. Boyd ave. Hunters ave. Austin sp.
Nov. 29, 1979 18464	"	Financial			Ruby A. Gory and Alice P. Wooten	1489	720	.00 9,863	Lots 111, 112, & 113, Judd St. + Pt. lot 13 Brist ave. Oakland Hgts.
Dec. 4, 1979 19217	"	"			Alice W. Wooten et al	1490	276	.00 6,000	for orig. mtg. see L & A BK. 1486 Pg. 489 Chick Spg. sp.
Dec. 11, 1979 19897	"	"			William F. Norris et al	1490	898	.00 5,040	Lots 22, 23 & Pt. lot 24 Wolfe St. Paris mfg. sp.
Dec. 18, 1979	"	"			Howard Thomas Nester	1491	452	.47 10,632	Lot Patrol Club Rd.

# INDIRECT or MORTGAGEE Index to Real Estate Mortgages -- Greenville County, S. C.

Open at Proper Tab according to First Letter or Letters of Name and refer to Buff Sub-Index sheet for page reference.

KEYS PRINTING CO.

FILE NUMBER DATE OF RECORD	MORTGAGEES FAMILY NAMES	GIVEN NAMES ABCDEFGH	GIVEN NAMES IJKLMNO	GIVEN NAMES PQRSTUVWXYZ	MORTGAGORS	BOOK PAGE	AMOUNT	BRIEF DESCRIPTION, LOCATION, ETC. (NOT WARRANTED)
21098 Jan. 4, 1980	Barclays American/Financial				David Zoony, et al	1492 508	5,042.14	Fairfield, sec. 2, Dantt St. Lot 19 Lelmann Dr.,
21618 Jan. 10, 1980	"	"	"	"	James M. Lister, et al	1492 901	4,702.32	Lot. West Rd. Chick Sfg. Tp.
21618 Jan. 10, 1980	"	"	"	"	Steven A. Bryant	1492 908	4,961.91	Lot 29 South An. Judson suit
22187 Jan. 16, 1980	"	"	"	"	Horace J. Young, et al	1493 380	6,854.40	Edgewood Lot 36 Edgewood Ct.,
22248 Jan. 17, 1980	"	"	"	"	John D. O'Connell	1493 452	9,039.94	Edwards Forest Lot 67 Old Indian Trail
23133 Jan. 28, 1980	"	"	"	"	Horace M. Craig, et al	1494 208	13,648.32	Acres, Sec. IV Lot 46 Gail Ave. Valleyhaven
24035 Feb. 7, 1980	"	"	"	"	Donnie Henderson	1495 16	6,851.40	Oppid Estate Lot 15 Caroline St.
24193 Feb. 8, 1980	"	"	"	"	Burnett Lee Green	1495 107	7,892.04	Lot 5 Hutton Ct. meadowood
24408 Feb. 12, 1980	"	"	"	"	Samuel B. Kelly, et al	1495 272	3,701.75	Lot 40 Woodgreen Dr.,
25002 Feb. 19, 1980	"	"	"	"	Betty N. Holcombe	1495 844	12,087.51	terrace, sec. 14 Lot 45 Pt. lot Bertrand
25013 Feb. 19, 1980	"	"	"	"	Arnold Sarfield, et al	1495 856	11,154.37	Westwood austin sp. Lot 75 Simons Dr.,
25752 Feb. 26, 1980	"	"	"	"	William Blassingame	1496 452	9,610.88	Kennedy Pt. South P. Lot 55 Cor. alpha + Blossom Dr.
26734 Mar. 7, 1980	"	"	"	"	Mary R. Deal	1497 428	20,580.00	Pt. lot 64 S. Parker Rd.
27280 Mar. 13, 1980	"	"	"	"	Geneva S. Capell	1497 865	16,649.57	Lot 3 Parker Rd. Chick Sfg. Tp.
28343 Mar. 25, 1980	"	"	"	"	Benjamin E. Morgan	1498 815	12,048.91	Lot 10 J. Waymon Smith Pl.
28520 Mar. 26, 1980	"	"	"	"	Houston R. McCall	1498 961	8,663.66	Oak Hill, sec. 4 Lot 18 Oak Hill St.

# INDIRECT or MORTGAGEE Index to Real Estate Mortgages — Greenville County, S. C.

KEYS PRINTING COMPANY, GREENVILLE, S. C.


Open at Proper Tab according to First Letter or Letters of Name and refer to Buff Sub-Index sheet for page reference.

(B)

FILE NUMBER	MORTGAGEES	GIVEN NAMES	GIVEN NAMES	GIVEN NAMES	MORTGAGORS	BOOK	PAGE	Amount	BRIEF DESCRIPTION, LOCATION, ETC. ( Not Warranted )
DATE OF RECORD	FAMILY NAMES	ABCDEFGHIJ	IJKLMNOP	QRSTUVWXYZ					
28820 Mar. 28, 1980	Barclays American/Financial				Burnett Leo Green et al	1499	193		mtg. assigned to Barclays American / Credit Inc. - for mtg. see REM Bk. 1495 pg. 107
"	"	"	"	"	"	1499	193		
28820 Mar. 28, 1980	"	"	"	"	Horace J. Young et al	1499	193		
"	"	"	"	"	"	1499	193		mtg. assigned to Barclay American / Credit Inc. - for mtg. see REM Bk. 1493 pg. 380
28820 Mar. 28, 1980	"	"	"	"	Donnie Henderson	1499	193		mtg. assigned to Barclays American / Credit Inc. - for mtg. see REM Bk. 1495 pg. 16
"	"	"	"	"	"	1499	193		
28820 Mar. 28, 1980	"	"	"	"	Betty H. Halcombs	1499	193		mtg. assigned to Barclay American / Credit Inc. - for mtg. see REM Bk. 1495 pg. 849
"	"	"	"	"	"	1499	193		
28820 Mar. 28, 1980	"	"	"	"	Samuel A. Raiden	1499	193		mtg. assigned to Barclays American / Credit Inc. for mtg. see REM Bk. 1485 pg. 242
"	"	"	"	"	"	1499	193		
28820 Mar. 28, 1980	"	"	"	"	Alice W. Weston	1499	193		mtg. assigned to Barclays American / Credit Inc. - for mtg. see REM Bk. 1486 pg. 499 and reversed Bk. 1490 pg. 276
"	"	"	"	"	"	1499	193		
"	"	"	"	"	"	1499	193		
28820 Mar. 28, 1980	"	"	"	"	Rudolph A. Barry	1499	193		mtg. assigned to Barclays American / Credit Inc. - for mtg. see REM Bk. 1489 pg. 720
"	"	"	"	"	"	1499	193		
29225 Apr. 2, 1980	"	Credit, Inc.			Johnny L. Mate et al	1499	71.3	.50 4,103	Camilla's Pl. map 2 H. lot 71 Daniel ave.

# INDIRECT or MORTGAGEE Index to Real Estate Mortgages — Greenville County, S. C.

KEYS PRINTING COMPANY, GREENVILLE, S. C.


 Open at Proper Tab according to First Letter or Letters of Name and refer to Buff Sub-Index sheet for page reference.

FILE NUMBER DATE OF RECORD	MORTGAGEES FAMILY NAMES	GIVEN NAMES ABCDEFGH	GIVEN NAMES IJKLMNO	GIVEN NAMES PQRSTUVWXYZ	MORTGAGORS	BOOK	PAGE	Amount	BRIEF DESCRIPTION, LOCATION, ETC. ( Not Warranted )
29653 Apr. 7, 1980	Barclays American	Financial			Cecil Galbraith, et al	1500	85	.61 12,465	Soling Rd. Lot Cor. Kendra Cr. &
30242 Apr. 14, 1980	"	Credit, Inc.			Norma Hopkins	1500	597	.33 4,940	Daplawn Sp. P.O. Tract 2 Chandler RD.
30786 Apr. 17, 1980	"	Financial			Jamie N. Weaner, et al	1501	7	.14 10,343	2 acc. Oneal Sp.
31271 Apr. 23, 1980	"	"	"		Mattie Jean Sheer Butler	1501	387	.40 21,644	Chick spg. Sp. 19.09 acc. Lutterford Rd.
31533 Apr. 25, 1980	"	Credit, Inc.			Robert W. Howell, et al	1501	650	.45 5,957	Lot 6 New Hope Sec. 1
32288 May 5, 1980	"	Financial			Carroll E. Epps, et al	1502	316	.72 5,378	Lot 52 White Oak Hills Brandon, sec. 2
32656 May 8, 1980	"	Credit, Inc.			Coleman N. O'Kelly	1502	653	.80 7,018	Lot 357 Woodburn St.
33153 May 14, 1980	"	"	"		Denny K. Godfrey, et al	1503	102	.68 7,979	Lot, Stone Sp.
33606 May 19, 1980	"	"	"		Billy Marion Fleming	1503	421	.37 10,120	Oakmore Bridge Rd. Austin Sp. Lot 49 Cor. Amberwood Lane &
33733 May 21, 1980	"	Barclays American	Financial		J. Ralph McCoy, et al	1503	513	.04 7,892	5/4 James Ralph McCoy Lot 25 N. Bell
33733 May 21, 1980	"	Corp.			John A. Taylor, et al	1503	515	.18 12,934	Sec. 1 Lot 34 Forest on woods Pine Valley etc.
33920 May 22, 1980	"	Financial			Donald A. Childs, et al	1503	666	.58 15,206	Lot 31 Carlton Dr.
34429 May 29, 1980	"	Credit, Inc.			Mady Robinson	1504	133	.59 14,273	Lot McCaulley Rd. Sheffield Forest
35380 Jun. 10, 1980	"	"	"		Leon J. Zyner, et al	1504	918	.70 6,576	Lot 21 Confederate ave.
35501 Jun. 11, 1980	"	"	"		James Austin, et al	1505	21	.00 5,760	The Village, Sec. 1 Lot 55 New Castle Pl.
35777 June 16, 1980	"	"	"		Harold D. Gentry, et al	1505	246	.00 4,824	Lot 6 Boswell Ct.



# INDIRECT or MORTGAGEE Index to Real Estate Mortgages — Greenville County, S. C.

KEYS PRINTING COMPANY, GREENVILLE, S. C.

Open at Proper Tab according to First Letter or Letters of Name and refer to Buff Sub-Index sheet for page reference.

(C)

FILE NUMBER DATE OF RECORD	MORTGAGEES FAMILY NAMES	GIVEN NAMES ABCDEFGH	GIVEN NAMES IJKLMNO	GIVEN NAMES PQRSTUVWXYZ	MORTGAGORS	BOOK	PAGE	Amount	BRIEF DESCRIPTION, LOCATION, ETC. ( Not Warranted )
35995 June 17, 1980	Barclays American / Credit, Inc.				Furman W. Smith, et al	1505	405	5,042 <sup>.14</sup>	Lot 120 West Dr. 'Coleman Hpts.'
36019 June 18, 1980	"	d/21 <sup>st</sup> Barclays American / Financial Corporation			Charles D. Davis, et al	1505	472	5,038 <sup>.30</sup>	.94 Ocean Chick Sfg. 2 <sup>nd</sup> Woodlawn
36385 June 23, 1980	"	Financial			Larry D. Atkins, et al	1505	842	12,475 <sup>.42</sup>	Lot 26 Woodlawn et.
36385 June 23, 1980	"	"			Nerald W. Lowan, et al	1505	845	10,748 <sup>.76</sup>	Dr. Knollwood Hpts. Sec. IV Lot 30 Cor. Kingsley & Muirwood et. 7
36552 June 24, 1980	"	Credit, Inc.			Laurence Blackman	1505	967	13,944 <sup>.00</sup>	Lot 7 Cor. Maggie St. & Fay Demorest Cr. Stonewood
36709 June 26, 1980	"	Financial			Nelbert N. Moore, et al	1506	123	1,986 <sup>.38</sup>	Lot 107 1/2 St. lot 108
36830 June 27, 1980	"	Credit, Inc.			O. V. Whitaker, et al	1506	214	16,337 <sup>.83</sup>	avg. Highlands Drille, et. St. lots 22A & 23 Washington
37057 June 30, 1980	"	Financial			John J. Taylor, IV	1506	394	9,420 <sup>.57</sup>	Holly see Plant. sec. II et al. et. Lot 18, Hollymont et.
2371 July 25, 1980	"	"			Charles Chapman	1508	796	2,655 <sup>.32</sup>	108 Old Laurel Dr. Sec. IV
3567 July 29, 1980	"	"			Jacob D. Foster, et al	1509	17	2,655 <sup>.32</sup>	Lot 7 Coakman Este.
2601 July 29, 1980	"	"			Robert N. Wilbanks, et al	1509	42	8,640 <sup>.00</sup>	Lot 7 Sylvia St.
83642 Aug. 7, 1980	"	"			Derald Kenneth Larson	1510	140	5,355 <sup>.72</sup>	Lot B Ray St.
3767 Aug. 8, 1980	"	Credit, Inc.			James R. Moore, et al	1510	268	17,060 <sup>.82</sup>	for acres Lot 26 for Blvd.
4069 Aug. 11, 1980	"	Financial			Joseph N. Duggin	1510	648	6,313 <sup>.63</sup>	Paradale Lot 46 Woodridge Dr.
4219 Aug. 13, 1980	"	"			edger N. Hawkins, et al	1510	850	27,648 <sup>.00</sup>	Chief Sfg. 7 Lot 13 Woodland Hpts.
4217 Aug. 13, 1980	"	"			Johnny Lee Watkins	1510	853	2,835 <sup>.38</sup>	Augusta Rd. Hills Lot 8 Low Hill St.

# INDIRECT or MORTGAGEE Index to Real Estate Mortgages — Greenville County, S. C.

KEYS PRINTING COMPANY, GREENVILLE, S. C.

Open at Proper Tab according to First Letter or Letters of Name and refer to Buff Sub-Index sheet for page reference.

FILE NUMBER DATE OF RECORD	MORTGAGEES FAMILY NAMES	GIVEN NAMES ABCDEFGH	GIVEN NAMES IJKLMNO	GIVEN NAMES PQRSTUVWXYZ	MORTGAGORS	BOOK	PAGE	Amount	BRIEF DESCRIPTION, LOCATION, ETC. ( Not Warranted )
4637 Aug 15, 1980	Barclay American	Financial			Darry F. Ray, et al	1511	252	13,328 <sup>.44</sup>	2 Acres Subdiv mt. Rd. Bate 2g
4636 Aug 15, 1980	"	"			Douglas W. Moore	1511	255	5,875 <sup>.19</sup>	2 1/2 Acs Lot 108 Demorest Stenwood
5307 Aug 21, 1980	"	"			Adger N. Hawkins	1512	109	27,648 <sup>.00</sup>	Chick Spg. H. Lot 13 Woodland Hgts.
5415 Aug 22, 1980	"	"			Esley N. Lee, Jr., et al	1512	207	9,160 <sup>.11</sup>	Lot 59 Rippe Ave. Fayette Hgts.
5653 Aug 25, 1980	"	"			Joe W. Rochester, et al	1512	450	18,203 <sup>.49</sup>	Lot 5 Land End Dr.
5844 Aug 26, 1980	"	"			Robert L. McIntyre	1512	681	15,761 <sup>.56</sup>	Lot 15 Chick Spg.
5921 Aug 27, 1980	"	Barclay American	Financial		Arach N. Byrd	1512	815	4,331 <sup>.83</sup>	Corner St. Lot 4 Wheatly Pl.
6440 Aug 29, 1980	"	Credit, Inc.			Clent D. Wharton, et al	1513	500	8,400 <sup>.00</sup>	Fairfield Ave. Sec. 2 Lot 17 Lerman Dr.
6630 Sep 2, 1980	"	Barclay American	Financial		Edgar L. Winchester, Jr.	1513	952	2,766 <sup>.57</sup>	Carolina Hgts. Lot 12 Meadow Dr.
6945 Sep 3, 1980	"	"			Willie Lee Morton	1514	321	3,598 <sup>.00</sup>	Sec. 1 Lot 79 Vandy Dale
8142 Sep 15, 1980	"	Financial			Robert E. Herdine, et al	1515	764	6,313 <sup>.63</sup>	Woodville Hgts. Dille 2g. Lot 1 Can. Oak + Olive Sts.
9018 Sep 22, 1980	"	Credit, Inc.			J. J. Christopher, et al	1516	887	6,694 <sup>.65</sup>	Cor. McGray + Cornelia Sts. Pl. lots 259, 260, + 261
9372 Sep 24, 1980	"	Financial			Clifford C. Jones, Jr.	1517	308	3,761 <sup>.85</sup>	Lot 3 N. Franklin Rd.
9372 Sep 24, 1980	"	"			Charles J. Black, et al	1517	311	2,600 <sup>.10</sup>	Lot Pendleton Rd.
9486 Sep 25, 1980	"	Credit, Inc.			Walter L. Campbell, et al	1517	473	10,140 <sup>.37</sup>	Chick Spg. H. Lot 1 Wagon St.
9746 Sep 26, 1980	"	"			Mary A. Thompson, et al	1517	790	5,316 <sup>.37</sup>	Unimproved area Lot 10 Maple St. Ext.

# INDIRECT or MORTGAGEE Index to Real Estate Mortgages — Greenville County, S. C.

KEYS PRINTING COMPANY, GREENVILLE, S. C.

Open at Proper Tab according to First Letter or Letters of Name and refer to Buff Sub-Index sheet for page reference.

(D)

FILE NUMBER DATE OF RECORD	MORTGAGEES FAMILY NAMES	GIVEN NAMES ABCDEFGHIJ	GIVEN NAMES JKLMNO	GIVEN NAMES PQRSTUVWXYZ	MORTGAGORS	BOOK	PAGE	Amount	BRIEF DESCRIPTION, LOCATION, ETC. ( Not Warranted )
9799 Sep. 29, 1980	Barclays American / Financial				Stephen R. Estes	1517	942	.51 2,804	Dr. white oak Pt. lots 72, 73, + 75, Holmes
10152 Sep. 30, 1980	"	"	"	"	Michael Joseph O'Connell <small>(small)</small>	1518	322	.89 2,046	Sec. 6 Lot 301 Colonial Hills
10307 Oct. 1, 1980	"	aka Barclays American / Financial Corp.			Ralph A. Campbell, Jr.	1518	560	.53 16,982	Lot 2 Blue Ridge Dr.
10899 Oct. 7, 1980	"	Financial			Allen Gerhard Hamilton	1519	530	.73 7,979	San Juan Lot 11 Ethelridge Dr.
11073 Oct. 8, 1980	"	"	"	"	Charles F. Black, Jr.	1519	655	.14 2,434	Pt. lot 1 Bradley St.
11901 Oct. 16, 1980	"	"	"	"	Louise N. Marsh	1520	828	.15 7,015	Lot 16 Alcan St.
12133 Oct. 17, 1980	"	Credit, Inc.			Clyde J. Babo, <small>Ital</small>	1520	978	.00 8,832	Lot 32 Balcome Blvd.
12253 Oct. 20, 1980	"	Financial			Robert B. Sizemore	1521	362	.71 2,876	Coachman Est. Sec. 2 Lot 79 Carriage Ct.
13108 Oct. 27, 1980	"	"	"	"	Louise M. Maragne	1522	240	.91 12,048	Lot, old Taylor Bridge Rd.
13852 Nov. 3, 1980	"	"	"	"	Carl Beach	1523	301	.73 7,979	Lots 22 + 23 Ext. Brookhurst
14353 Nov. 7, 1980	"	"	"	"	Lucille O. Hasnell	1523	893	.98 3,622	Buncombe Pk. Lot 15 S. Haven Dr.
14649 Nov. 11, 1980	"	"	"	"	Billy L. Robinson, Jr.	1524	244	.00 3,088	Farmington area, sec. 2 Lot 48-A Channing Dr.
14951 Nov. 13, 1980	"	Credit, Inc.			Jerry J. Landolt, <small>Ital</small>	1524	402	.89 11,914	Westview 34th Lot 41 W. Willman St.
15546 Nov. 13, 1980	"	Financial			Donald L. Bishop, Jr.	1525	58	.91 12,048	King acres Lot 33 Bent creek Dr.
15699 Nov. 21, 1980	"	"	"	"	W. R. Henegar, <small>Ital</small>	1525	250	.64 3,208	Buncombe Pk. Lot 27 N. Haven Dr.
15955 Nov. 25, 1980	"	Credit, Inc.			Ruby J. Knight	1525	493	.05 3,215	Lot 15 West sub. Shille Dr.

# INDIRECT or. MORTGAGEE Index to Real Estate Mortgages — Greenville County, S. C.

KEYS PRINTING COMPANY, GREENVILLE, S. C.

Open at Proper Tab according to First Letter or Letters of Name and refer to Buff Sub-Index sheet for page reference.

FILE NUMBER DATE OF RECORD	MORTGAGEES FAMILY NAMES	GIVEN NAMES ABCDEFGHIH	GIVEN NAMES IJKLMNO	GIVEN NAMES PQRSTUVWXYZ	MORTGAGORS	BOOK	PAGE	Amount	BRIEF DESCRIPTION, LOCATION, ETC. ( Not Warranted )
15954 Nov. 25, 1980	Barclays American	Financial			Andrew Reese, Jr. et al	1525	594	.31 4,174	Lot, Hwy. 132
16101 Nov. 26, 1980	"	"	"		Carroll Eugene Fowler et al	1525	841	.27 7,422	1.38 ac. Highland Sp.
16768 Dec. 3, 1980	"	"	"		Howood Homes West	1526	455	.06 11,838	Lot 101 Club Rd.
16978 Dec. 5, 1980	"	"	"		Floyd N. Vanhook, et al	1526	843	.71 14,394	Wally Estate, Sec. 1 Lot 16 Carlton Dr., Pine
17130 Dec. 8, 1980	"	"	"		Ellist J. Brown, Jr. et al	1527	22	.70 5,670	Corner 11. Lot 17 Quarter Ct.
17783 Dec. 12, 1980	"	"	"		Luther Mack Simpson et al	1527	452	.00 8,700	Lot 7 acres St.
18173 Dec. 18, 1980	"	Credit, Inc.			Colman N. O'Kelly	1527	959	.00 19,680	Brandon, Sec. 2 Lot 357 Woodward St.
18173 Dec. 18, 1980	"	"	"		Johnny L. Mate, et al	1527	962	.00 9,300	Camilla Pt. Pt. lot 71 Daniel ave.
18390 Dec. 22, 1980	"	Financial			Boyer M. Robbin et al	1528	242	.00 18,037	"Whispering Pine" Lots 26, 25 + pt. lot 24
18391 Dec. 22, 1980	"	Financial			Ray B. Burnett, Jr. et al	1528	245	.19 4,153	Pt. Lot 85 Sharon Dr.
18544 Dec. 23, 1980	"	Barclays American / Financial Corp.			James A. Robinson et al	1528	355	.06 11,838	Lot 718 Kershaw Ct.
18920 Dec. 30, 1980	"	Financial			Johnny V. Smith, et al	1528	744	.37 22,754	Lots 26 + 27 Lakeriew Hgts.
19863 Jan. 8, 1981	"	Credit, Inc.			M. Leon Crawley, et al	1529	591	.00 17,236	Chick Spg. Sp. Lot 2 Endless Dr.
20019 Jan. 19, 1981	"	Financial			Lennie Lee Shulbe	1530	80	.10 2,600	Lot 14
20704 Jan. 19, 1981	"	"			Furman D. Purton, Jr.	1530	469	.20 5,198	S. Forest Estate. Lot 18 Belvedere Dr.
20849 Jan. 20, 1981	"	Barclays American / Financial Corp.			W. M. Cartee, et al	1530	544	.58 15,206	Lot 2 Briarcliff Dr.

# INDIRECT or MORTGAGEE Index to Real Estate Mortgages — Greenville County, S. C.

KEYS PRINTING COMPANY, GREENVILLE, S. C.

Open at Proper Tab according to First Letter or Letters of Name and refer to Buff Sub-Index sheet for page reference.

FILE NUMBER DATE OF RECORD	MORTGAGEES FAMILY NAMES	GIVEN NAMES ABCDEFGHIJ	GIVEN NAMES JKLMNOPQ	GIVEN NAMES RSTUVWXYZ	MORTGAGORS	BOOK	PAGE	Amount	BRIEF DESCRIPTION, LOCATION, ETC. ( Not Warranted )
21032 Jan 22, 1981	Barclays American	/Credit, Inc.			William H. Jones, et al	1530	650	14,281.11	Colony Lot 2 Old Augusta Rd., Duke
21032 Jan 22, 1981	"	credit, Inc.			Ruby D. Carbonel	1530	653	12,985.49	Lot 127 Coates Court Sp
22277 Feb. 5, 1981	"	Corp.			Horace M. Craig, et al	1531	859	13,754.95	Vallenhausen acres Lot 46 Dail ave.
22387 Feb. 6, 1981	"	"			James M. Lister, et al	1531	949	6,313.64	Lot, West Rd.
22562 Feb. 9, 1981	Barclays American	Credit Inc.			John W. Durham, et al	1531	985	23,520.00	Lot 4 Elm St.
22506 Feb. 9, 1981	Barclays American	Corp.			Billy Joe Lynn, et al	1532	133	12,795.30	Sec. 1 Oneal St. Lot Parley Rd., Pine View
22506 Feb. 9, 1981	"	"			Freeman R. Gray	1532	135	11,961.17	Divis Hts. Duille St. Lot 45 Lumsden Hill Rd.
22730 Feb. 11, 1981	"	"			Blair L. Hensley, et al	1532	275	8,564.15	Volley Est. East Manly Lot 2 Ruffin St., Pine
23116 Feb. 16, 1981	"	"			Curtis Williams, Jr.	1532	643	2,990.46	ave. Oakcrest, Sec. II Pt. lots 107 & 106 Florida
23420 Feb. 18, 1981	"	credit, Inc.			Gayle S. Shrelbelle	1532	777	6,912.00	Duvernit Dr. Mansfield Pt. Lot 27 Neville Cr. +
23714 Feb. 23, 1981	"	Corp.			James N. Outen, et al	1533	353	17,870.50	Th. also lot Chick spg. St. Lot 23 Owens Rd. Lorena
24034 Feb. 25, 1981	"	credit, Inc.			Lidney B. Harris	1533	487	16,510.60	Grand View Lot 21 Crestmore Cr.
23965 Feb. 25, 1981	"	american Corp.			Willie Jay Smith, et al	1533	550	7,612.58	Spring Brook service Lot 2 Old Stone Rd.
24631 Mar. 3, 1981	"	"			John G. O'Connell, et al	1534	79	16,205.53	Lot 67 Old Indian trail
25104 Mar. 9, 1981	"	credit, Inc.			Minnie J. Powell	1534	479	51,840.00	Lot 17 Salem Ct.
25105 Mar. 9, 1981	"	american Corp.			Larry Dawkins, et al	1534	604	2,990.46	Sec. 5-B Lot 69 Oakview

# INDIRECT or MORTGAGEE Index to Real Estate Mortgages — Greenville County, S. C.

KEYS PRINTING COMPANY, GREENVILLE, S. C.

Open at Proper Tab according to First Letter or Letters of Name and refer to Buff Sub-Index sheet for page reference.

FILE NUMBER DATE OF RECORD	MORTGAGEES FAMILY NAMES	GIVEN NAMES ABCDEFGHIJ	GIVEN NAMES KLMNOPQ	GIVEN NAMES RSTUVWXYZ	MORTGAGORS	BOOK	PAGE	Amount	BRIEF DESCRIPTION, LOCATION, ETC. ( Not Warranted )
25250 Mar. 19, 1981	Barclays American / Corp.	<i>WHA Barclays America / Financial</i>			Forest Downs, N. Wal	1534	781	.34 5,831	Mc Bee Gate. Lot 4 Perry Ave.
25486 Mar. 11, 1981	"	Credit Inc.			Robert D. Owens	1534	864	.00 27,600	Gumfield Sp. Pt. lot 1 North St.
25630 Mar. 16, 1981	"	"	"		Carl M. Griffin	1535	73	.72 5,538	Moranaghan Lot 51 Marion Rd.
25996 Mar. 17, 1981	"	"	"		James L. Shetty, Wal	1535	375	.00 17,280	Lot 23 Lennox Dr.
26572 Mar. 23, 1981	"	<i>(WHA Barclays American Fin.)</i>			John M. Gregg, Wal	1535	909	.86 10,900	Mills Mill Lot 137 W. St.
26572 Mar. 23, 1981	"	"	"		Rodger C. Mc Donnell, Wal	1535	911	.15 8,564	Holly Gap Lot 94 Poplar Lane
26665 Mar. 24, 1981	"	Credit Inc.			Clyde A. Heltzelow	1535	982	.10 9,360	Fresh meadow Farms Lot 47 High Valley Blvd.
27623 Apr. 2, 1981	"	<i>(WHA Barclays American Fin.)</i>			Clifton E. Watson, Wal	1537	27	.44 12,370	Berea Hunt Sec 3 Lot 52 Woodview Ave.
27669 Apr. 2, 1981	"	"	"		Mattie Jean Drew Butler	1537	149	.25 27,023	Chick Egg. Sp. 19.09 Acre. Rythupford Rd.
28143 Apr. 7, 1981	"	"	"		Thomas L. Foster, Wal	1537	563	.00 24,840	Maxing Gate. Lot 23 Picadilly
28389 Apr. 9, 1981	"	Credit Inc.			Gary A. Thompson, Wal	1537	734	.72 6,795	Hunters acres Lot 10 Maple St. Extra.
29035 Apr. 16, 1981	"	"	"		James P. Sims, Wal	1538	436	.80 12,723	Piney Spring R. Lot 2 Loris Mt. Rd.
29129 Apr. 16, 1981	"	<i>WHA Barclays America / Financial</i>			James R. Logie, Wal	1538	490	.00 16,968	ave. Oakwood Lot 53 1st lot 52 Alameda
29325 Apr. 20, 1981	"	"	"		Gerald K. Larson, Wal	1538	681	.58 7,612	Lot B Ray St.
29616 Apr. 22, 1981	"	Credit Inc.			Nellie S. Harkey	1538	947	.00 25,210	Coral Ridge Lot 15 Coral Dr.
30086 Apr. 28, 1981	"	<i>(WHA Barclays American / Financial)</i>			Charles M. Dembrell, Wal	1539	392	.07 9,295	1 Acre State Rd. 580, Butting



# INDIRECT or MORTGAGEE Index to Real Estate Mortgages — Greenville County, S. C.


KEYS PRINTING COMPANY, GREENVILLE, S. C.

Open at Proper Tab according to First Letter or Letters of Name and refer to Buff Sub-Index sheet for page reference.

FILE NUMBER DATE OF RECORD	MORTGAGEES FAMILY NAMES	GIVEN NAMES ABCDEFGHIJ	GIVEN NAMES JKLMNOPQ	GIVEN NAMES RSTUVWXYZ	MORTGAGORS	BOOK	PAGE	Amount	BRIEF DESCRIPTION, LOCATION, ETC. ( Not Warranted )
30211 Apr. 29, 1981	Barclays American				Emerson D. Sturgill	1539	504	.96 28,563	Brown Est. - Sec. I Lot 31, Golden Brown Cr. Golden
30914 May 5, 1981	"	"	"	"	David W. Bayliff, <sup>et al</sup>	1540	142	.84 7,102	Sec. III Lot 30 Chestfield Estate
31324 May 8, 1981	"	"	"	"	Arnold Bayfield, <sup>et al</sup>	1540	722	.09 11,712	Westwood, Sec. 2 Lot 95 Seminal Dr.
31638 May 13, 1981	"	"	"	"	Johanne Melvin, <sup>et al</sup>	1541	100	.03 2,196	Kennedy St. Lot 145 Blossom Dr.
31759 May 14, 1981	"	"	"	"	Thomas Baldwin, <sup>et al</sup>	1541	163	.00 37,400	Beville Ct. Rockwell, Sec. 2 Lot 240 Col. Kenmore Dr. +
32024 May 18, 1981	"	"	"	"	Barfield Jenkins, Jr.	1541	453	.92 5,557	Furman Terrace Lot 8 Furman Hall Rd.
32185 May 19, 1981	"	"	"	"	Bobby L. Harrison, <sup>et al</sup>	1541	578	.00 8,040	Lot 12 Howard Cr.
32288 May 20, 1981	"	"	"	"	Layella Cheeks	1541	660	.60 6,379	Bayl. ave. Lot 123 Col. Benson St. +
32719 May 25, 1981	"	"	"	"	Clifton E. Harris, <sup>et al</sup>	1542	25	.51 4,784	Pleasant Valley Lot 28 Pleasant Ridge ave.
32831 May 26, 1981	"	"	"	"	William H. Wilbanks	1542	167	.14 4,999	Lots 314 O'Neal St.
33190 May 29, 1981	"	"	"	"	James E. Prince, <sup>et al</sup>	1542	605	.32 6,143	Lot 23 Indian Hills
33209 May 29, 1981	"	"	"	"	Donald A. Vaughn	1542	607	.15 4,999	Lot Mostella Rd.
33535 June 2, 1981	"	"	"	"	Oliver Dickens, Jr.	1543	1	.73 9,515	Rd. Lot 16 Staunton Bridge
33564 June 3, 1981	"	"	"	"	Will Cohens, <sup>et al</sup>	1543	81	.00 17,400	Blossom Dr. Kennedy St. Lot 19 New Lincoln Dr. +
33951 June 5, 1981	"	"	"	"	Carri L. Walton, <sup>et al</sup>	1543	394	.00 7,680	Honor Stone St. Lot 83 McAdoo ave.
34330 June 10, 1981	"	"	"	"	Michell Joseph O'Connell	1543	682	.38 2,535	Sec. 6 Lot 301 Colonial Hills

# INDIRECT or MORTGAGEE Index to Real Estate Mortgages — Greenville County, S. C.

KEYS PRINTING COMPANY, GREENVILLE, S. C.


 Open at Proper Tab according to First Letter or Letters of Name and refer to Buff Sub-Index sheet for page reference.

FILE NUMBER DATE OF RECORD	MORTGAGEES FAMILY NAMES	GIVEN NAMES ABCDEFGHIJ	GIVEN NAMES JKLMNO	GIVEN NAMES PQRSTUVWXYZ	MORTGAGORS	BOOK	PAGE	Amount	BRIEF DESCRIPTION, LOCATION, ETC. ( Not Warranted )
34330 June 10, 1981	Barclays	d/b/a/ Barclays American/Financial			<i>etal</i> Alfred S. Archdale	1543	684	.46 2,990	Sec. 3 Lot 188 Belle Meade
34439 June 11, 1981	"	"	"		Daisy Bradley	1543	790	.00 20,640	Washington Hgts. Lot 20 Oak St.
34798 June 16, 1981	"	"	"		James E. Edwards, <i>etal</i>	1544	212	.05 5,349	.4 acre Oneal Sp.
34877 June 17, 1981	"	"	"		Edmond Wimpsey	1544	342	.00 44,400	Lynndale Lot 10 Hwy. me.
35050 June 18, 1981	"	"	"		James M. Lister, <i>etal</i>	1544	541	.94 9,039	Chick, Sp. Sp. 63/100 acre. Trust Co.
35705 June 25, 1981	"	"	"		Michael Dean, <i>etal</i>	1545	196	.73 9,515	Hgts. Eats. Dec. II Lot 309 Del Norte Rd, Del
36038 June 29, 1981	"	"	"		Benjamin E. Morgan	1545	552	.25 39,054	Chick Sp. Sp. Lot 11 J. Wayman Smith Co
92 July 1, 1981	"	"	"		Benjamin Mayer	1545	889	.79 4,016	Cont Lot 8 Ellen St. Corner
223 July 2, 1981	"	"	"		James E. Price, <i>etal</i>	1546	21	.71 10,322	Lot 23 Indian Hills
501 July 6, 1981	"	"	"		Jessie Stoddard, Jr. <i>etal</i>	1546	260	.10 12,262	3 acres
623 July 7, 1981	"	"	"		Carl Beach	1546	406	.19 11,044	Lots 22123 Exp. Breakfast
762 July 9, 1981	"	"	"		James W. Sanders, <i>etal</i>	1546	529	.74 10,241	Furnished Hgts. Sec. II thru 21-24 Lot 6 1/2 Pt. lot 5 Fairlane Cr.
1295 July 15, 1981	"	"	"		James W. Horne, <i>etal</i>	1546	995	.00 24,780	Lot
1295 July 15, 1981	"	"	"		Ruby D. Carbond Manufacturing Inc.	1546	992	.00 20,803	Lot 127 Conventer Dantz Sp. In Mtg. Sec Rem Ch. 1484 pg. 296
1431 July 16, 1981	"	"	"		Clayton - Brown Furniture <i>etal</i>	1517	168		Release lots 3, 4, 5 + 6 U.S. Hwy. 29
1366 July 16, 1981	"	"	"		Narrell Haysan Shepherd <i>etal</i>	1547	97	.42 24,962	Lots

# INDIRECT or MORTGAGEE Index to Real Estate Mortgages - Greenville County, S. C.

25

(H)

Open at Proper Tab according to First Letter or Letters of Name and refer to Buff Sub-Index sheet for page reference.

KEYS PRINTING CO.

FILE NUMBER DATE OF RECORD	MORTGAGEES FAMILY NAMES	GIVEN NAMES ABCDEFGHIJ	GIVEN NAMES JKLMNO	GIVEN NAMES PQRSTUVWXYZ	MORTGAGORS	BOOK	PAGE	AMOUNT	BRIEF DESCRIPTION, LOCATION, ETC. (NOT WARRANTED)
2456 July 28, 1981	d/b/a Barclays	American	Financial		James Ralph McCoy	1548	66	10,322 <sup>.71</sup>	Lot 25 Neal Cr., N. acres
2492 July 29, 1981	Barclays	American	Corp.		Jerry C. Morgan et al	1548	97	98,400 <sup>.00</sup>	3.44 ac. Davis Cr.
3544 Aug. 7, 1981	"	"	"		James Edwin Connor et al	1549	375	9,712 <sup>.23</sup>	Lot 2-C (.1.72 ac.)
4248 Aug 17, 1981	"	"	"		Andrew Reese, Jr. et al	1550	34	5,040 <sup>.67</sup>	Lot Hwy. 130
5139 Aug 26, 1981	"	"	"		F. J. Christopher et al	1550	758	11,103 <sup>.33</sup>	McClung & Cornelia St. Lots 257, 260, & 261 Cor.
5227 Aug 27, 1981	"	"	"		Loy B. Burnett et al	1551	60	4,999 <sup>.14</sup>	Marion Park Pt. lot 85 Marion Dr.
5227 Aug 27, 1981	"	"	"		Bobby Stales Burnett et al	1551	62	10,267 <sup>.04</sup>	sec. 1 Lot 17 Pelham woods
6185 Sep. 8, 1981	"	"	Credit, Inc.		Robert L. Green et al	1552	59	225,000 <sup>.00</sup>	2 tracts
6670 Sep. 11, 1981	"	"	"	"	Lowell A. Wade et al	1552	544	13,215 <sup>.63</sup>	Lot 232 Franklin Cr.
8510 Oct. 5, 1981	"	"	"	"	Herbert H. Moore et al	1554	476	2,577 <sup>.44</sup>	Demorest Cr., Stonewood Lot 107 & Pt. lot 108
8510 Oct. 5, 1981	"	"	"	"	J. Norman Splauer et al	1554	478	4,999 <sup>.14</sup>	sec. 1 Lot 3 Oak Forest
8510 Oct. 5, 1981	"	"	"	"	Robert E. Dempsey et al	1554	480	4,999 <sup>.14</sup>	1 acre Evelyn Dr.
9565 Oct. 15, 1981	"	"	Corp.		Willie Earl Looker et al	1555	359	4,641 <sup>.47</sup>	sec. 1-A Lot 85 Oakview
9913 Oct. 20, 1981	"	"	"		Calvin L. Pepper et al	1555	710	14,999 <sup>.14</sup>	Belle Meadows I & II Lot 25 East Dorchester Blvd.
11657 Nov. 10, 1981	"	"	"		Johnny Joseph Williams et al	1557	448	13,182 <sup>.44</sup>	Lot 4 Brea Lane
12377 Nov. 19, 1981	"	"	"		Linda J. Jefferson et al	1558	57	11,154 <sup>.37</sup>	Wille, Austin H. Lot 715 Westwood, sec. V

25 INDIRECT or MORTGAGEE Index to Real Estate Mortgages - Greenville County, S. C.

Open at Proper Tab according to First Letter or Letters of Name and refer to Buff Sub-Index sheet for page reference.

KEYS PRINTING CO.

FILE NUMBER DATE OF RECORD	MORTGAGEES FAMILY NAMES	GIVEN NAMES ABCDEFGH	GIVEN NAMES IJKLMNO	GIVEN NAMES PQRSTUVWXYZ	MORTGAGORS	BOOK	PAGE	AMOUNT	BRIEF DESCRIPTION, LOCATION, ETC. (NOT WARRANTED)
12970 Nov. 30, 1981	Barclays	d/b/a Barclays American Financial	American Corp.		J. L. Gray	1558	655	.76 4,013	Suncombee Rd. Lot 19 Cor. Ruby Dr. + old
13339 Dec. 3, 1981	"	"	"		James Harold DeYoung	1559	5	.81 5,446	Lot 69 Darby Ct. Chick Sg.
14163 Dec. 14, 1981	"	"	"		Paul N. Atwell, et al	1559	805	.38 14,749	Lot 19 St. lot 25 Club
15575 Jan. 6, 1982	"	"	"		Betty N. Holcombe	1501	154	.33 4,433	see sec. A Lot 45 Beiter road
15717 Jan. 12, 1982	"	"	"		John L. Hughes, et al	1501	472	.34 4,141	St. lot 23
17201 Feb. 1, 1982	"	"	"		Charles J. Black, et al	1562	540	.77 3,570	Lot Pendleton Rd.
17659 Feb. 5, 1982	"	"	"		Julius C. Johnson, et al	1562	953	.63 2,171	Lot 1 Westfield Rd.
18298 Feb. 16, 1982	"	"	"		Charles J. Black, Jr.	1503	025	.28 3,540	St. lot 1 Bradley St.
18344 Feb. 16, 1982	"	"	"		Eva Lee Whitmore	1503	669	.15 16,833	see space Lot 34 Clean Dr.
18924 Mar. 23, 1982	"	"	"		Boyd R. Stewart, et al	1504	203	.57 3,143	Lot 23 Jamison St.
19585 Mar. 3, 1982	"	"	"		John N. Barnett	1544	988	.38 5,106	Lot 56 Savannah St.
20109 Mar. 9, 1982	"	"	"		Danny Lee Matis, et al	1505	411	.00 5,644	W. Plainview Dr. Plainview right Lot 46 Cor. Old Easley Bridge
20192 Mar. 10, 1982	"	"	"		Stephen L. Lavigne, et al	1565	503	.00 8,000	Lot 101 Brook Forest
23489 Apr. 20, 1982	"	"	"		Jessie Stoddard, Jr.	1568	284	.57 17,745	3 acres
24430 May 3, 1982	"	"	"		James Jerry Williams	1569	250	.00 18,060	Valley Brook sec 4 Lot 10 Deer Creek Dr.
25422 May 14, 1982	"	"	"		Billy Joe Lynn, et al	1570	125	.34 14,531	View of Lot 9 Darby Rd. Paris View

# INDIRECT or MORTGAGEE Index to Real Estate Mortgages — Greenville County, S. C.

KEYS PRINTING COMPANY, GREENVILLE, S. C.

Open at Proper Tab according to First Letter or Letters of Name and refer to Buff Sub-Index sheet for page reference.

FILE NUMBER	DATE OF RECORD	MORTGAGEES FAMILY NAMES	GIVEN NAMES ABCDEFGHIJ	GIVEN NAMES JKLMNO	GIVEN NAMES PQRSTUVWXYZ	MORTGAGORS	BOOK	PAGE	Amount	BRIEF DESCRIPTION, LOCATION, ETC. ( Not Warranted )
25423	May 4, 1982	d/b/e Barclays	American/Financial			Glen L. Henally, <i>etal</i>	1570	127	11,407 <sup>.88</sup>	Valley Edge sec I Mauldin
27539	June 9, 1982	Barclays	American Corp.			Willard Lee Wynn, <i>etal</i>	1572	173	10,128 <sup>.12</sup>	Lot 2 Linhurst Dr. Pine Sec. 3
27539	June 9, 1982	"	"	"		Ronald Wayne Hadley	1572	175	11,268 <sup>.08</sup>	Eastdale, Mauldin
28249	June 16, 1982	"	"	Credit, Inc		Tommy J. Powell	1572	839	23,541 <sup>.61</sup>	Lot 94 Minerva Dr.
312	July 2, 1982	"	"	"		Curtis J. Latham, <i>etal</i>	1574	497	17,640 <sup>.00</sup>	Lot 17 Salem Ct. Mustang Village
1314	July 16, 1982	"	"	Financial Corp.		Jack Leroy Smith	1575	456	5,685 <sup>.32</sup>	Lot 85 Barrell Dr. Dr. Pleasantview
1964	July 23, 1982	"	"	Credit, Inc.		Edna N. Hughes	1576	10	3,600 <sup>.00</sup>	Lot 5 Willow Springs Farmington acre
2361	July 29, 1982	"	"	"	"	Herbert Buchanan Jr.	1576	457	15,745 <sup>.20</sup>	Lot 73 Chubuta Dr. Washington acre Highlands
3832	Aug 16, 1982	"	"	"	"	Ralph Lloyd Watson	1577	865	15,233 <sup>.44</sup>	Washington acre Highlands Pt. lots 22A + 23 Cor. Florida
4012	Aug 17, 1982	"	"	Credit, Inc.		Wilbert Young, <i>etal</i>	1578	19	6,283 <sup>.88</sup>	Lot 17 Measement Ave. Rd.
5197	Aug 31, 1982	"	"	"		David Stephen Christopher	1579	241	25,800 <sup>.00</sup>	Lot Old Saluda Dam
5472	Sep 2, 1982	"	"	"		Trudy Howard Sherman	1579	603	5,256 <sup>.00</sup>	Lot Old Augusta Rd. Fore Gate
6568	Sep 15, 1982	"	"	"		Curtis Walton, <i>etal</i>	1580	533	4,752 <sup>.00</sup>	Lot 1 Stanton Bridge Co.
7429	Sep 24, 1982	"	"	"		Edna Hughes	1581	506	5,112 <sup>.00</sup>	Farmington acre Lot 73 Chubuta Dr.
9132	Oct 13, 1982	"	"	"		Lewis C. Duckett, <i>etal</i>	1583	146	12,655 <sup>.64</sup>	Lot Webster Rd. Weather Hills
9860	Oct 22, 1982	"	"	"		Connie Wilson Padd	1583	818	8,726 <sup>.80</sup>	Lot 59 Irona Dr.

# INDIRECT or MORTGAGEE Index to Real Estate Mortgages — Greenville County, S. C.

KEYS PRINTING COMPANY, GREENVILLE, S. C.

Open at Proper Tab according to First Letter or Letters of Name and refer to Buff Sub-Index sheet for page reference.

FILE NUMBER DATE OF RECORD	MORTGAGEES FAMILY NAMES	GIVEN NAMES ABCDEFGHIJ	GIVEN NAMES JKLMNO	GIVEN NAMES PQRSTUVWXYZ	MORTGAGORS	BOOK	PAGE	Amount	BRIEF DESCRIPTION, LOCATION, ETC. ( Not Warranted )
9857 Oct. 22, 1982	Barclays	American Financial Corp.			Steven A. Bryant	1583	820	4,488 <sup>.61</sup>	Judson mills, sec. 2 Lot 29 Fourth ave.
11613 Nov. 12, 1982	"	"	"	"	Laurence E. Thompson	1585	748	4,864 <sup>.51</sup>	Lot Old Taylor Bridge
11668 Nov. 12, 1982	"	"	"	"	Walter A. Campbell	1585	769	24,960 <sup>.00</sup>	Lot 1 Union St. Chick
11961 Nov. 16, 1982	"	"	"	credit, Inc.	William M. Huskamp	1586	52	6,144 <sup>.00</sup>	Judson mills, less pt. Lot 4 Piedmont ave.
13158 Dec. 1, 1982	"	"	"	Financial Inc.	Herbert H. Mason	1587	562	4,223 <sup>.95</sup>	Somerus Co. Stonewood Lot 107 K pt lot 118
13160 Dec. 1, 1982	"	"	"	"	Carroll Eugene Dowdy	1587	744	10,098 <sup>.19</sup>	Highland 20 1.38 acres Cook Run Rd.
14350 Dec. 13, 1982	"	"	"	"	Gerald K. Pearson	1588	800	16,027 <sup>.10</sup>	Lot B Ray St.
14809 Dec. 17, 1982	"	"	"	"	Guy A. Smith	1589	351	10,108 <sup>.98</sup>	Judson mills village Lot 67 Sixth St. Sec. 4
14913 Dec. 29, 1982	"	"	"	"	Forest Downs, Jr.	1589	511	6,350 <sup>.61</sup>	m full estate. Lot 4 Perry ave.
15185 Dec. 22, 1982	"	"	"	"	O. H. Rasche	✓	✓	✓	82-5422 Fixtures - 104 Broadus Ave.
15351 Dec. 23, 1982	"	"	"	credit Inc.	James Hume	1589	960	31,800 <sup>.00</sup>	Lot Saswell Ct.
17744 Jan. 19, 1983	"	American Financial Corp.	"	"	Harold D. Gentry	1592	354	11,400 <sup>.00</sup>	Lot 6 Saswell Ct.
21619 Mar. 1, 1983	"	American Financial, Inc.	"	"	Michael J. O'Connell	1596	291	8,571 <sup>.24</sup>	Sec. 6 Lot 30, Colonial Hills
21630 Mar. 1, 1983	"	"	"	credit Inc.	Clyde J. Babb	1596	326		Release from Judgment Rem #83-256 - for mtg. Acc Rem Book 1520 pg 978
26064 Apr. 8, 1983	"	American Financial, Inc.	"	"	Jack Leroy Smith	1601	304		



# INDIRECT or MORTGAGEE Index to Real Estate Mortgages — Greenville County, S. C.

REG. U. S. PAT. OFFICE *Chas McCott* County Indexes Since 1888 An Identifying Trade Mark

☞ Open at Proper Tab according to First Letter or Letters of Name and refer to Buff Sub-Index sheet for page reference.


COTT FAMILY NAME INDEX No. 75 © 1949  
MADE BY THE COTT INDEX COMPANY, COLUMBUS, OHIO  
SOLD BY WALKER, EVANS & COGSWELL CO., CHARLESTON, S.C.

(I)

FILE NUMBER	MORTGAGEES	GIVEN NAMES	GIVEN NAMES	GIVEN NAMES	MORTGAGORS	BOOK	PAGE	Amount	BRIEF DESCRIPTION, LOCATION, ETC.
DATE OF RECORD	FAMILY NAMES	ABCDEFGHIJ	IJKLMNOP	QRSTUVWXYZ					( Not Warranted )
28267									
Apr 28, 1983	Barclays	American Financial Inc.			James C. Robinson, et al	1604	150	80,000	Greenville County, Lot 5 Miller Ave, also Prop
31657	"	"			Gary A. Thompson, et al	1608	217	10,268	"Hunters Acres" Lot 10 Maple St. Estn Village
May 26, 1983	"	Credit, Inc.			Curtis J. Latham, et al	1612	925	56,893	Lot 85 Sonell Dr. Mustang
34882	"	"			Eva Lee Whitman	1615	633	15,565	Lot 34 Pecan Dr. Pecan Junction
June 23, 1983	"	Credit, Inc.			Franklin D. Moses, et al	1619	637	79,331	Blendale II, Mauldin, Santee Sp. Lot 15 Hickory Lane
1242	"	"			William Henry, et al	1620	874	3,578	Lot 14 Rose Ave.
July 12, 1983	"	Credit Inc.			Billy Joe Lynn, et al	1620	871	20,311	Ordeal Sp. Lot 9 Paris View Sec. i
4196	"	"			Jenny K. Dodson, et al	1622	282	33,829	Lot Plum Sp.
Aug 4, 1983	"	Credit, Inc.			Jamie Ronald Leonard, et al	1622	284	24,689	Dj. Parkside Lot 38 Woodridge Ln + Parkside
5221	"	"			Johannes V. Smith	1624	601	45,125	Chick Spring Sp. Lots 26 + 27 Lakeview Hpts.
Aug 12, 1983	"	Credit, Inc.			James Harold DeYoung	1626	589	13,300	Spring "Sec. 3" Lot 69 Darby Court "Chick
5220	"	Financial, Inc.			Samuel B. Neely, et al	1631	690	18,051	"Meadowood" Lot 40 Woodgreen Dr.
Aug 12, 1983	"	"			James A. Robinson, Jr.	1634	68		
6237	"	American Financial Inc.			" " "	1634	68		Mtg. assigned to Beneficial Business Credit Corp. For mtg. see REM Vol 1604, Pg. 150
Aug 23, 1983	"	"			Marshall A. Mullinax, et al	1634	987	50,463	Regt. Kater Sp. Lot 85 Hillside Dr. Traveler
6246	"	"			Vicky Marie Atkinson	1634	889	9,600	Lot Duncan Rd. Less Pl.
Aug 23, 1983	"	"							
8064	"	"							
Sept 8, 1983	"	American Financial Inc.							
9405	"	"							
Sept 20, 1983	"	"							
13063	"	"							
Oct 21, 1983	"	"							
14761	"	"							
Nov 3, 1983	"	"							
"	"	"							
15471	"	"							
Nov 11, 1983	"	"							
15466	"	"							
Nov 11, 1983	"	"							

# INDIRECT or MORTGAGEE Index to Real Estate Mortgages — Greenville County, S. C.


REG. U. S. PAT. OFFICE *Chas. McCott* County Indexes Since 1888 An Identifying Trade Mark

 Open at Proper Tab according to First Letter or Letters of Name and refer to Buff Sub-Index sheet for page reference.

COTT FAMILY NAME INDEX No. 75 © 1949  
MADE BY THE COTT INDEX COMPANY, COLUMBUS, OHIO  
SOLD BY WALKER, EVANS & COGSWELL CO., CHARLESTON, S. C.

FILE NUMBER DATE OF RECORD	MORTGAGEES FAMILY NAMES	GIVEN NAMES ABCDEFGHIJ	GIVEN NAMES JKLMNO	GIVEN NAMES PQRSTUVWXYZ	MORTGAGORS	BOOK	PAGE	Amount	BRIEF DESCRIPTION, LOCATION, ETC. ( Not Warranted )
15781 Nov. 15, 1983	Barclays	American/Commercial, Inc.			Wade H. Greene, Jr.	✓	✓	✓	83-5121 Fixtures - 641 Wade Hampton London Dr. Dent 29.
18864 Dec. 13, 1983	"	American/Financial, Inc.			Odell Cohen, et al	1639	685		Lot 18 Blount Island I. Cutler Ridge
19589 Dec. 29, 1983	"	"	"	"	Norris Bridwell, et al	1640	666	17,640	Lot 76 Alhambra Blvd. Slye Dr
25397 Dec. 29, 1983	"	"	"	"	Larry Thomas Perkins	1641	940	19,234	Lot 16 Rawood Dr. Sunny
24504 Jul. 8, 1984	"	"	"	"	Johnny J. Williams et al	1647	240	32,416	Lot 4 Bee Ln.
26815 Mar. 1, 1984	"	American/Business Credit, Inc.			Specialty Waste Equipment	1650	292	650,000	3 Tracts Industrial Lns. "Jillweed"
30093 Mar. 29, 1984	"	"/Financial, Inc.			William P. Jackson et al	1654	317	15,121	Lot 15 Jellwood Ave.
30093 Mar. 29, 1984	"	"/Financial, Inc.			Robert W. Howell et al	1654	319	4,140	Lot 6 New Hope
34417 May 3, 1984	"	American/Financial, Inc.			Minnie J. Powell	1660	807	28,462	Lot 17 Salem Court
35707 May 14, 1984	"	"	"	"	Riley B. Nicholson et al	1662	434	6,220	Lot 2 Crane Ave. Monaghan Mills Village
38254 June 4, 1984	"	"	"	"	Douglas L. Hammond	1666	98	4,000	Lot 3 Chicora Ave. Sec. 4
38261 June 4, 1984	"	" Commercial, Inc.			Artemus Rainerman et al	1666	280	300,000	Lot 8 Commerce Dr. + Pelham 84-3001
39261 June 12, 1984	"	American/Business Credit, Inc.			American Fast Print, Ltd.	✓	✓	✓	Fixtures - 259.41 acres "Ridgewood"
39981 June 19, 1984	"	American/Financial, Inc.			James T. Gary, et al	1668	350	10,350	Lot 4 Ridgewood Dr.
40193 June 20, 1984	Barclays	American/Business Credit Inc.			American Fast Print Ltd.	1668	532	8,500,000	2 Parcels also R/W 84-3444 16.417 acres - Old Laurens Rd.
777 July 9, 1984	"	"	"	"	Wolven Electronics Corp.	✓	✓	✓	Fixtures - 12.70 acres - Bramlett Rd. +


# INDIRECT or MORTGAGEE Index to Real Estate Mortgages — Greenville County, S. C.


 Open at Proper Tab according to First Letter or Letters of Name and refer to Buff Sub-Index sheet for page reference.

( J )

FILE NUMBER DATE OF RECORD	MORTGAGEES FAMILY NAMES	GIVEN NAMES ABCDEFGHIJ	GIVEN NAMES KLMN	GIVEN NAMES OPQRSTU VWXYZ	MORTGAGORS	BOOK	PAGE	Amount	BRIEF DESCRIPTION, LOCATION, ETC. ( Not Warranted )
666 July 6, 1984	Barclaysamerican	/Business	Credit, Inc.		American Fast Print <sup>etal</sup>	1671	411		see REM BK 1668 Pg 532 and Subordination Agreement. In mtg BK 1671, Pg 173
"	"	"	"	"	" .. "	1671	411		
1002 July 10, 1984	"	"	"	"	Woven Electronics Corp.	1671	896	5,000,000	Anderson & Pickens Counties 2 Parcels Class Property in
1010 July 10, 1984	"	"	"	"	Woven Electronics Corp.	1671	920		Intercreditor Agreement. In mtg see REM BK 1578 Pg. 891 & BK 1671 Pg. 896
"	"	"	"	"	" .. "	1671	920		St. also lot 5
1966 July 16, 1984	"	/Financial	Inc.		Howard J. Taylor <sup>etal</sup>	1673	148	9,963	Pl. lot 140 141 & 139 Bradley
5296 Aug 17, 1984	"	"	"	"	J. Norman Splawn <sup>etal</sup>	1677	985	7,872	Sec. I Lot 3 Charvion Rd. Oak Forest
6287 Aug 27, 1984	"	"	"	"	Fernando Hernandez	1679	212	3,850	Abney Mill Brandon Mill Valley lot Lot 195 Baldwin & Cooper Street
9188 Sept. 4, 1984	"	/Financial	Inc.		Robert L. McIntyre	1680	311	16,446	Lot 15, Chick Springs
10876 Oct. 10, 1984	"	/Business	Credit, Inc.		FKA Universal Equipment Co. Inc Specialty Waste Equipment Inc	1684	990		see REM BK 1658 Pg. 292 Amendment to Mortgage. In mtg.
10988 Oct 11, 1984	"	/Financial,	Inc.		Clifton E. Watson, <sup>etal</sup>	1685	123	20,650	Buyer Hpts. Sec. 3 Lot 52 Wardview Ave.
11458 Oct 16, 1984	"	/Financial	Inc.		Virginia L. McCullough	1685	682	5,255	Sec. 4 Lot 51 Saylor St. Duncan Mill
13974 Nov. 7, 1984	"	/Financial,	Inc.		William P. Jackson <sup>etal</sup>	1688	729	20,038	"Sellerswild" Lot 15 Sellerswild Ave.
14290 Nov. 9, 1984	"	/Financial,	Inc.		Jack Leroy Smith	1689	132	36,739	Pleasantview lot 5 Willow Spgs Dr.
14290 Nov 9, 1984	"	/Financial,	Inc.		Charles F. Black, Jr. <sup>etal</sup>	1689	134	14,245	Pl. lot 1 Bradley Blvd.
17064 Nov 6, 1984	"	/Financial,	Inc.		Houston R. McCall	1693	18	4,415	Oak Hill Lot 18 Oak Hill St. Sec. A


# INDIRECT or MORTGAGEE Index to Real Estate Mortgages — Greenville County, S. C.


 Open at Proper Tab according to First Letter or Letters of Name and refer to Buff Sub-Index sheet for page reference.

FILE NUMBER DATE OF RECORD	MORTGAGEES FAMILY NAMES	GIVEN NAMES ABCDEFGHIJ	GIVEN NAMES JKLMNO	GIVEN NAMES PQRSTUVWXYZ	MORTGAGORS	BOOK	PAGE	Amount	BRIEF DESCRIPTION, LOCATION, ETC. ( Not Warranted )
20414 Jan 9, 1985	Barclays	American		Commercial, Inc.	Cecil Earl Grissap et al	1697	627	2,282. <sup>68</sup>	Pt lot 17 Old Dunham Bldg Rd.
24702 Feb 21, 1985	"	"	"	"	Robert E. Hembree et al	1702	903	6,527. <sup>03</sup>	Woodville Hgts Lot 1 Cor. Oak & Olive Sts
27582 Mar 20, 1985	"	"	"	"	Sephoris W. Halyclaw	1706	455	17,059. <sup>24</sup>	"Sweet Meadow Farms" Lot 41 High Valley Blvd. Sec I
28419 Mar 27, 1985	"	"	"	"	Carl L. Walton et al	1707	525	7,453. <sup>62</sup>	Dyon Park Lot 93 in S. Rd. Am. Mem
29343 Apr 2, 1985	"	"	"	"	Cecil Earl Grissap et al	1708	901	3,818. <sup>38</sup>	Pt. lot 17 Old Dunham Bldg Rd
33714 May 8, 1985	"	"	"	"	Willie Jay Smith et al	1714	674	11,136. <sup>60</sup>	Brook Terrace Lot 2 Old Grove Rd "Spring
34513 May 14, 1985	"	"	"	"	Carroll Eugene Fowler et al	1715	517	18,827. <sup>23</sup>	Highland 29 1.38 Ac. Oak Hill Rd.
35214 May 21, 1985	"	"	"	"	Helen M. Bruce	1716	374	3,139. <sup>96</sup>	5/8 Road Bent 29 Lots 4 & 5 Cor. Old Grove Rd +
36007 May 28, 1985	"	"	"	"	Cecil Golden et al	1717	380	11,360. <sup>00</sup>	Road Lot Kondon Ln. & Selby
37157 June 5, 1985	"	"	"	"	Richard J. Stearns	1718	901	56,950. <sup>06</sup>	Aquatic Lot 96 Pine Tree Run - Gray Fox
37299 June 6, 1985	"	"	"	"	James C. Leininger	1719	153	59,166. <sup>00</sup>	Locustholme Pt. V. Lot R-3 Woodwind
38003 June 13, 1985	"	"	"	"	Steven D. Bichel et al	1719	935	37,160. <sup>00</sup>	West Park Am. Ply lots 31 + 32 Cor. Britton St. +
38207 June 14, 1985	"	"	"	"	Max E. Palmer, Jr.	1720	438	83,000. <sup>00</sup>	Pine Brook Forest Lot 101 Brook Dr. (White Oak Dr.)
38220 June 14, 1985	"	"	"	"	Eugene L. Scarpa et al	1720	454	150,000. <sup>00</sup>	Apr. II Kelleff Park Lot 42 R/W Kelleff Park Dr.
38582 June 18, 1985	"	"	"	" / Mortgage Corp.	Robert M. De Garmo Jr. et al	1720	925	156,000. <sup>00</sup>	Lot 8
39370 June 25, 1985	"	"	"	" / Financial Inc.	Elliott F. Brown Jr.	1722	40	7,402. <sup>13</sup>	Park Lot 17 Quarter Court "Carmen

# INDIRECT or MORTGAGEE Index to Real Estate Mortgages — Greenville County, S. C.

REG. U. S. PAT. OFFICE *Chas. McCott* County Indexes Since 1888 An Identifying Trade Mark

 Open at Proper Tab according to First Letter or Letters of Name and refer to Buff Sub-Index sheet for page reference.


COTT FAMILY NAME INDEX No. 75 © 1949  
MADE BY THE COTT INDEX COMPANY, COLUMBUS, OHIO  
SOLD BY WALKER, EVANS & COGSWELL CO., CHARLESTON, S.C.

(K)

FILE NUMBER	MORTGAGEES	GIVEN NAMES	GIVEN NAMES	GIVEN NAMES	MORTGAGORS	BOOK	PAGE	Amount	BRIEF DESCRIPTION, LOCATION, ETC.
DATE OF RECORD	FAMILY NAMES	ABCDEFGH	IJKLMNO	PQRSTUVWXYZ					( Not Warranted )
39438 June 26 1985	Barclays	American/	Mtg. Corp.		Thomas R. Feagin et al	1722	100	.00	Oven Grove Tp.
39685 June 27 1985	"	"	"		Ronald D. Devenge et al	1722	457	90,000	Lot 32 Sec. 2 Belle Lane Plus Sec. 5
39801 June 28 1985	"	"	"		James Milton Covington et al	1722	619	73,600	Lot 360 Rosebud Court Devenge Sec. II
39927 June 28 1985	"	"	"		Eloyd W. Gooden et al	1722	869	61,000	Lot 96 Brookfield East Vilham Oaks
39951 June 29 1985	"	"	"		Donald D. Faust et al	1722	919	65,082	Lot 3 Maplewood Dr. Sec. I Lot 184 "Sutton Place"
139 July 1 1985	"	"	"		Thomas K. Peck, Jr. et al	1723	183	117,000	Lot 14 Sugar Creek Lane Sugar Creek Tp.
210 July 1 1985	"	"	"		Stephen E. Duggins et al	1723	357	52,000	Lot 48 Semulat Ln. Holly Spr.
641 July 3 1985	"	"	"		Billy Joe Lynn et al	1723	837	27,635	6 Real Tp. Lot 9 + 10 Paris View Sec. 7
678 July 3 1985	"	"	"		Charles J. Vance et al	1723	903	60,723	Ph. IV Lot X-2 Woodwind 2ndhaman
703 July 5 1985	"	"	"		Charles P. Parnell et al	1723	941	110,650	Sec 14 Lot 312 Devenge Place
739 July 5 1985	"	"	"		Walter Thomas Ross et al	1723	955	62,500	Layman Ph. IV Lot I-X Woodwind
1643 July 15 1985	"	"	"		James H. Linton et al	1725	211	5,994	Reg. Unit 1-A McDaniel Hts. N.W. Puy.
1648 July 15 1985	"	"	"		Joe D. Caswell, Jr. et al	1725	201	58,000	0.00 Boudinham Sec. II Lot 107 Lexington Court
1773 July 16 1985	"	"	"		John R. Addis et al	1725	337	6,267	.00 "Brook Glen Gardens" Lot 104 Brook Glenn Dr.
1992 July 18 1985	"	"	"		William M. Bailey et al	1725	643	78,000	.00 Well Lots 11, 12 + 13 Groveland
2217 July 19 1985	"	"	"		Anthony J. Amato, Jr. et al	1725	914	36,500	.00 Lot 78 Wedgefield Sec. II

# INDIRECT or MORTGAGEE Index to Real Estate Mortgages — Greenville County, S. C.

REG. U. S. PAT. OFFICE *Chas McCott* County Indexes Since 1888 An Identifying Trade Mark

 Open at Proper Tab according to First Letter or Letters of Name and refer to Buff Sub-Index sheet for page reference.


COTT FAMILY NAME INDEX No. 75 © 1949  
MADE BY THE COTT INDEX COMPANY, COLUMBUS, OHIO  
SOLD BY WALKER, EVANS & COGSWELL CO., CHARLESTON, S.C.

FILE NUMBER DATE OF RECORD	MORTGAGEES FAMILY NAMES	GIVEN NAMES ABCDEFGHIJ	GIVEN NAMES JKLMNO	GIVEN NAMES PQRSTUVWXYZ	MORTGAGORS	BOOK	PAGE	Amount	BRIEF DESCRIPTION, LOCATION, ETC. ( Not Warranted )
2329 July 22, 1985	Barclays	American Mfg. Corp.			Kevin M. Clarke et al	1726	24	70,532 <sup>.00</sup>	Lot 180 Wedgefield Sec II
2841 July 25, 1985	"	"	"	"	H. J. Godfrey, et al	1726	616	49,500 <sup>.00</sup>	Longhouse Ph IV Lot 4-2 Woodwind
3483 July 31, 1985	"	"	"	"	Robert M. Sullivan et al	1727	528	73,225 <sup>.00</sup>	Lot 50 Wedgefield Sec. II
3581 July 31, 1985	"	"	"	"	Nariet J. Pearce	1727	714	66,847 <sup>.00</sup>	Longhouse Ph VII Lot U-3 Woodwind
3784 Aug 1, 1985	"	"	"	"	Anthony J. Amato, Jr. et al	Re-Record 1728	14	36,500 <sup>.00</sup>	Ingraham Rem Bd. 1725 pg. 914 Lot 78 Wedgefield Sec II
5342 Aug 15, 1985	"	"	"	"	William R. Chapman, Jr. et al	1730	212	60,000 <sup>.00</sup>	Lot 14 Bradley Station
5515 Aug 15, 1985	"	"	"	"	Mark E. Lopez	1730	362	77,900 <sup>.00</sup>	Lot 100 Northwood Sec. 4
5758 Aug 19, 1985	"	"	"	"	Lillian M. Killyard	1730	762	27,922 <sup>.00</sup>	Wedgefield Lot Eastwin Dr. Eastwood
5993 Aug 20, 1985	"	"	"	"	Alfred A. Murphy	1731	80	69,900 <sup>.00</sup>	Lot 82 Ph I Scatterwood
5993 Aug 20, 1985	"	"	"	"	Ronald J. Munn et al	1731	89	56,200 <sup>.00</sup>	Lot 8 Pelham Woods Sec. I
6345 Aug 23, 1985	"	"	"	"	William Blessingame et al	1731	586	14,835 <sup>.00</sup>	Dr. Land Trailer Ph. Kennedy Park Lot 125 Cr. Blossom Dr. & Maple Ph VII
7442 Aug. 30, 1985	"	"	"	"	Jim M. Slattery, et al	1733	210	67,470 <sup>.00</sup>	Lot U-2 Woodwind Drunkhouse
8593 Sept. 10, 1985	"	"	"	"	Steven Wayne Cox	1734	712	39,901 <sup>.00</sup>	Lot. Cooper Ave. Auth. In Mtg. Sec. REMBk 1734 Pg. 712
8726 Sept 10, 1985	"	"	"	"	Steven Wayne Cox	1734	719		Mtg. Assigned S.C. State Housing
8727 Sept 11, 1985	"	"	"	"	Lonnie D. Branch	1734	924	62,150 <sup>.00</sup>	Lot 6 Phase II Scatterwood
8727 Sept 11, 1985	"	"	"	"	James E. Staroban	1734	930	75,358 <sup>.00</sup>	Lot 3 Phase I Scatterwood



# INDIRECT or MORTGAGEE Index to Real Estate Mortgages — Greenville County, S. C.

REG. U. S. PAT. OFFICE *Chas McCott* County Indexes Since 1888 An Identifying Trade Mark

 Open at Proper Tab according to First Letter or Letters of Name and refer to Buff Sub-Index sheet for page reference.

COTT FAMILY NAME INDEX No. 75 © 1949  
MADE BY THE COTT INDEX COMPANY, COLUMBUS, OHIO  
SOLD BY WALKER, EVANS & COGSWELL CO., CHARLESTON, S. C.

( 2 )

FILE NUMBER DATE OF RECORD	MORTGAGEES FAMILY NAMES	GIVEN NAMES ABCDEFGHIJ	GIVEN NAMES JKLMNO	GIVEN NAMES PQRSTUVWXYZ	MORTGAGORS	BOOK	PAGE	Amount	BRIEF DESCRIPTION, LOCATION, ETC. ( Not Warranted )
9318 Sept. 17, 1985	Barclays American /				Janette D. Moody	1735	758	22,800 <sup>.00</sup>	Lot 26 + 27 Highland
9443 Sept. 17, 1985	"				Ronald J. Munn et al	Re-Record 1735	928	56,201 <sup>.00</sup>	For Orig. see Rem Bk. 1731 pg 89 Lot 8 Pelham woods Sec I
9409 Sept. 17, 1985	"				Janette D. Moody	1735	765		For mtg. see Rem Bk. 1735 pg. 258 Mtg. assigned S.C. State Housing Authority
9510 Sept 18, 1985	"			Corp.	Gene R. Harkey	1736	49	58,900 <sup>.00</sup>	Unit 11-A Wenwood Towers For mtg. see Rem Bk. 1727 pg. 528
9570 Sept. 18, 1985	"				Robert M. Sullivan et al	1736	109		Mtg. assign. R 2 H J Mtg. Service Corp. For mtg. see Rem Bk. 1723 pg 983
9570 Sept 18, 1985	"				Charles J. Vance et al	1736	111		Mtg. assign. R 2 H J Mtg. Service Corp. For mtg. see Rem Bk. 1726 pg 616
9570 Sept 18, 1985	"				H. J. Godfrey, et al	1736	110		Mtg. assign. R 2 H J Mtg. Service Corp. For mtg. see Rem Bk. 1723 pg 955
9570 Sept 18, 1985	"				Walter Thomas Rose, et al	1736	112		Mtg. assign. R 2 H J Mtg. Service Corp. For mtg. see Rem Bk. 1719 pg 935
10170 Sept 24, 1985	"			Corp.	Steven D. Bichel et al	1736	113		Mtg. assign. R 2 H J Mtg. Service Corp.
10296 Sept. 24, 1985	"				Benjamin Sullivan et al	1737	104	33,600 <sup>.00</sup>	Lot 11, Jesus Ave. Highlands Authority. For mtg. see Rem Bk. 1737 pg 104
10419 Sept 25, 1985	"				Benjamin Sullivan et al	1737	118		Mtg. assigned S.C. State Housing Authority, Sec. II
10831 Sept 27, 1985	"				Jeffrey M. Orszak et al	Mtg. + Assignment 1737	642	57,000 <sup>.00</sup>	Lot 83, Denmark Dr. Westminster
11195 Oct 1, 1985	"				Kenneth L. Kay, et al	1738	212	72,971 <sup>.00</sup>	Lot 45 Wedgefield Sec II Mrs. Poinsett Sec V. Still
11356 Oct 1, 1985	"				Arnica Miles, et al	1738	684	90,000 <sup>.00</sup>	Lot 272 Co. Rainwood + Philwood Hpts
11352 Oct 1, 1985	"				John W. Snyder, et al	1738	857	57,000 <sup>.00</sup>	Lot 22 Bishop Dr. Bishop For mtg. see Rem Bk. 1738 pg 857
	"				John W. Snyder, et al	1738	864		Mtg. assigned S.C. State Housing auth.

# INDIRECT or MORTGAGEE Index to Real Estate Mortgages — Greenville County, S. C.

( ) REG. U. S. PAT. OFFICE *Chester McCott* County Indexes Since 1888 An Identifying Trade Mark

 Open at Proper Tab according to First Letter or Letters of Name and refer to Buff Sub-Index sheet for page reference.

COTT FAMILY NAME INDEX No. 75 © 1949  
MADE BY THE COTT INDEX COMPANY, COLUMBUS, OHIO  
SOLD BY WALKER, EVANS & COGSWELL CO., CHARLESTON, S.C.

FILE NUMBER DATE OF RECORD	MORTGAGEES FAMILY NAMES	GIVEN NAMES ABCDEFGHIJ	GIVEN NAMES JKLMNO	GIVEN NAMES PQRSTUVWXYZ	MORTGAGORS	BOOK	PAGE	Amount	BRIEF DESCRIPTION, LOCATION, ETC. ( Not Warranted )
11456 Oct. 2, 1985	Barclays	American Mtg. Co.			Malcolm Ray m: Co. et al	1739	29	59,590 <sup>.50</sup>	Lot 87 Brook Glenn Garden
11675 Oct. 3, 1985	"	"	"	"	Charles Worth Wright et al	1739	447	40,000 <sup>.00</sup>	Pt lot 5, also Lot 5
12454 Oct. 19, 1985	"	"	"	"	David L. Kay et al	1740	367	67,523 <sup>.80</sup>	Lot 14 Brentini Ave.
12882 Oct. 14, 1985	"	"	"	"	Claudia P. Lallin	1740	966	3,472 <sup>.57</sup>	Lot 102 Parker Ave. Morgan Hill
13061 Oct. 15, 1985	"	"	"	"	Fred Dreher	1741	301	4,403 <sup>.40</sup>	Lot Old Augusta Rd.
13584 Oct. 18, 1985	"	"	"	"	Franklin D. Watkins et al	1742	11	79,650 <sup>.00</sup>	Gate Lot 40 Penn Gate Dr. Pine
14063 Oct. 23, 1985	"	"	"	"	Donette S. Moody	Re-Record 1742	639	22,800 <sup>.00</sup>	see RECORDED 1735 p. 758 Lots 26 + 27 Highland for div.
14126 Oct. 23, 1985	"	"	"	"	Larry G. Cook et al	1742	690	95,000 <sup>.00</sup>	Sugar Creek, map 4 sect. Lot 570 W. Highway Lane
14188 Oct. 23, 1985	"	"	"	"	William et Donald	1742	696	25,510 <sup>.00</sup>	Lot 2 Glen Mt. drive
14319 Oct. 25, 1985	"	"	"	"	Ronald J. Munn, et al	1743	285		Mtg. assigned RHT Mtg. Service Corp.
"	"	"	"	"	" " "	1743	285		In mtg. see RECORDED 1731 p. 89 Re Record Bk 1735 p. 928
14872 Oct. 30, 1985	"	"	"	"	Harriet J. Pearce	1744	98		In mtg. see RECORDED 1727 p. 714 Mtg. Assigned Alliance Mtg. Co.
14872 Oct. 30, 1985	"	"	"	"	Louise D. Branch	1744	99		Mtg. see RECORDED 1734 p. 976 Mtg. assigned Alliance Mtg. Co. In
14872 Oct. 30, 1985	"	"	"	"	Kevin M. Clarke et al	1744	100		In mtg. see RECORDED 1726 p. 24 Mtg. assigned Alliance Mtg. Co.
14872 Oct. 30, 1985	"	"	"	"	Alfred S. Murphy	1744	101		In mtg. see RECORDED 1725 p. 30 Mtg. assigned Alliance Mtg. Co.
14872 Oct. 30, 1985	"	"	"	"	James E. Stewaker	1744	102		In mtg. see RECORDED 1734 p. 930 Mtg. assigned Alliance Mtg. Co.

# INDIRECT or MORTGAGEE Index to Real Estate Mortgages — Greenville County, S. C.

REG. U. S. PAT. OFFICE *Chas McCorkle* County Indexes Since 1888 An Identifying Trade Mark

Open at Proper Tab according to First Letter or Letters of Name and refer to Buff Sub-Index sheet for page reference.

COTT FAMILY NAME INDEX No. 75 © 1949  
MADE BY THE COTT INDEX COMPANY, COLUMBUS, OHIO  
SOLD BY WALKER, EVANS & COGSWELL CO., CHARLESTON, S.C.

(M)

FILE NUMBER DATE OF RECORD	MORTGAGEES FAMILY NAMES	GIVEN NAMES ABCDEFGHIJ	GIVEN NAMES JKLMNOPQ	GIVEN NAMES RSTUVWXYZ	MORTGAGORS	BOOK	PAGE	Amount	BRIEF DESCRIPTION, LOCATION, ETC. ( Not Warranted )
14872 Oct 30, 1985	Barclays American				Lillian M. Hilliard	1744	103		For mtg. see Rem Bk 1730 Pg 762 mtg. assigned Alliance Mtg Co.
14872 Oct 30, 1985	"				William R. Chapman, Jr.	1744	104		For mtg. see Rem Bk 1730 Pg 212 mtg. assigned Duval Fed. S & L Assoc.
14872 Oct 30, 1985	"				Donald D. Faust, et al	1744	105		For mtg. see Rem Bk 1722 Pg 919 mtg. assigned Alliance Mtg Co.
15274 Nov 1, 1985	"				Ellen P. Nealey, et al	1744	426	59,166	Handwritten Lot 99 on S. Swain St. Bunker Sta. Westwood Sec. 4 & 1/2
15273 Nov 1, 1985	"				Daniel B. Jay, et al	1744	444	44,201	Lot 367 Jamewood Circle
15516 Nov 4, 1985	"				Jim S. Sexton	1744	779	69,150	Lot 5 Pt I Scottwood
15536 Nov 4, 1985	"				John J. Frederick	1744	815	62,000	Lot 21 "Oak Forest Townhomes"
15985 Nov 7, 1985	"				Dennis E. Green, et al	1745	425	54,495	Handwritten Lot 44 Broadland Road Corg. In mtg. see Rem Bk 1739 pg. 29 mtg. assigned Fleet Real Estate Funding
16053 Nov 7, 1985	"				Malcolm Ray McCoy	1745	544		Brookfield West
17057 Nov 18, 1985	"				Ronald Lavern Pittenger	1746	984	107,500	Lot 199 Briton Way Sec. IV
17221 Nov 19, 1985	"				James Luther Lane, et al	1747	288	38,148	10 Acre S.C. Hwy. 417 Sec. IV 30 acre see Rem Bk 1746 Pg 944
18045 Nov 26, 1985	"				Ronald Lavern Pittenger	1748	329	107,500	Lot 199 Briton Way Brookfield West
18119 Nov 27, 1985	"				Dorman Randy Smith	1748	374	51,154	Sec. 2 Janglewood Lot 27 Old Easley Bldg. Rd.
18139 Nov 27, 1985	"				Robert S. Stallings, et al	1748	449	72,971	Lot 144 Wedgefield Sec. IV
18175 Nov 27, 1985	"				Charles Edward Robertson	1748	545	21,452	Robinson St. Roosevelt Hgt. Sec B Lot 23 + pt lots 22, 24, 25, 26
18724 Dec 3, 1985	"				Janette D. Morley	1749	289		In mtg. see Rem Bk 1735 pg. 758 + unrec. 1942 pg. 639 mtg. assign S.C. State Housing Authority

# INDIRECT or MORTGAGEE Index to Real Estate Mortgages — Greenville County, S. C.

REG. U. S. PAT. OFFICE *Chas McCott* County Indexes Since 1888  
An Identifying Trade Mark

Open at Proper Tab according to First Letter or Letters of Name and refer to Buff Sub-Index sheet for page reference.

COTT FAMILY NAME INDEX No. 75 © 1949  
MADE BY THE COTT INDEX COMPANY, COLUMBUS, OHIO  
SOLD BY WALKER, EVANS & COGSWELL CO., CHARLESTON, S.C.

FILE NUMBER DATE OF RECORD	MORTGAGEES FAMILY NAMES	GIVEN NAMES ABCDEFGHIJ	GIVEN NAMES JKLMNOPQ	GIVEN NAMES RSTUVWXYZ	MORTGAGORS	BOOK	PAGE	Amount	BRIEF DESCRIPTION, LOCATION, ETC. ( Not Warranted )
19215 Dec 6, 1985	Barclays American				1/16th Passaic Subdiv Group of Greenville David W. Aude, indiv & et al	1749	985	106,500	Shannon Forest Lot 32 Shannon Lake Cir.
19182 Dec 6, 1985					Charles Worth Wright	1750	9		In Mtg. with Ken. Ch. 1933 H. 24? Mtg. assigned Alliance Mtg. Co.
19172 Dec 6, 1985					Renneth L. Kay, et al	1750	10		In Mtg. with Ken. Ch. 1933 H. 24? Mtg. assigned Alliance Mtg. Co.
19192 Dec 6, 1985					John M. Slattery, et al	1750	13		In Mtg. with Ken. Ch. 1933 H. 24? Mtg. assigned Alliance Mtg. Co.
19604 Dec 11, 1985					Ralph S. Annis, et al	1750	659	42,461	North Hills Lot 92 ME Donald St.
19655 Dec 11, 1985					Douglas K. Newell, et al	1750	717	47,436	1.95 Acres Valley Ent. Sec 2
19803 Dec 12, 1985					Jose D. Giscombe et al	1750	955	57,090	Lot 45 Pinehurst Dr. Pine Knollwood Hgts.
19984 Dec 13, 1985					Furman Cooper Bldg. Inc.	1751	135	79,000	Lot 14 Brookman Ave. Sec 5
20016 Dec 13, 1985					Charles J. Cavalario et al	1751	220	75,670	Lot 45 Ph 3 Scatterwood
20154 Dec 16, 1985					Wells - Martin Inc.	1751	394	210,000	Lot 1 = 207000 Partridge Lane
20255 Dec 17, 1985					Steven D. Marks, et al	1751	536	55,169	Lot 41 Pine Brook "Woodharbour"
26256 Dec 17, 1985					James Joseph Oddo, Jr. et al	1751	542	72,504	Lot 21 Woodharbour Dr.
21047 Dec 23, 1985					Donald B. Kite	1753	121	232,000	Sec. 7 E. Lot 15 Kellum Park Dr. Kellum Park
21266 Dec 27, 1985					Furman Cooper Bldg. Inc.	1753	389	63,750	Sec 7 Mauldin Lot 2 Middle Road Forester's Wood.
21380 Dec 27, 1985					Rolney Earl Young, et al	1753	575	50,000	Sec 7 Mauldin Lot 7 Oakwood Court Forester's Wood.
21626 Dec 30, 1985					Daniel Lee Edinger, et al	1753	820	62,124	Lot 7 Palmetto Down Sec 2

# INDIRECT or MORTGAGEE Index to Real Estate Mortgages — Greenville County, S. C. 25

REG. U. S. PAT. OFFICE *Chas McCatt* County Indexes Since 1888 An Identifying Trade Mark

Open at Proper Tab according to First Letter or Letters of Name and refer to Buff Sub-Index sheet for page reference.

COTT FAMILY NAME INDEX No. 75 © 1949  
MADE BY THE COTT INDEX COMPANY, COLUMBUS, OHIO  
SOLD BY WALKER, EVANS & COGSWELL CO., CHARLESTON, S.C.

(71)

FILE NUMBER DATE OF RECORD	MORTGAGEES FAMILY NAMES	GIVEN NAMES ABCDEFGHIJ	GIVEN NAMES KLMNO	GIVEN NAMES PQRSTUVWXYZ	MORTGAGORS	BOOK	PAGE	Amount	BRIEF DESCRIPTION, LOCATION, ETC. ( Not Warranted )
21620 Dec 30, 1985	Barclays American				Mary Jo Bostick	1753	877	.00 67,942	Ph. VII Mauldin Lot 5-4 Woodwind Townhouse
21829 Dec 31, 1985	"				* Margene M. Griggs	1754	342	.00 28,950	Hwy. 809 Unit 17 The Woodlands
22552 Jan 7, 1986	"				Ronald Laven Pittenger et al	1755	699	}	Mtg. assigned to Fleet Real Estate Financing Corp. for mtg. on Rem Bk. 1746 pp. 948 & 11. serial 1748 pp. 329 Corp. for mtg. on Rem Bk. 1748 pp. 449 Mtg. assigned to Fleet Real Estate Financing
"	"			"	"	1755	699		
22552 Jan 7, 1986	"				Robert S. Stathings et al	1755	700		
23351 Jan 14, 1986	"				Random Realty Group, Inc	1756	575	150,000	Tract 5 Len part
23401 Jan 15, 1986	"				William R. Chapman, Jr. et al	Re Record		.00	see Rem Bk 1730 Pg 212
23404 Jan 15, 1986	"				Kenny D. Williams	1756	672	60,000	Lot 14 Bradley Station 2nd Orig
23434 Jan 15, 1986	"				"	1756	690	.00 44,115	South Tract Esty. Grant Lot 73 Brantford Lane
23712 Jan 15, 1986	"				Harry C. Osborne, Jr.	1756	718	.00 45,450	Hillsborough Lot 139 Wixator Ct. Res. III
23992 Jan 17, 1986	"				Samuel Keith Starnes	1757	20	.00 68,680	2.0 Wilson Bldg Rd
24402 Jan 20, 1986	"				a/k/a Wilton M. Shuckamp W. M. Shuckamp	1757	345	.44 7142	Len part Lot 4 Edgemont Johnsonville
24447 Jan 23, 1986	"				Kenny D. Williams et al	Re Record		.00	Lot 73 Brantford Lane South Forest Esty. Grant Sp. In Orig. see Rem Bk 1756 Pg 690
"	"				"	1757	792	44,115	
"	"				"	Re Record			
24559 Jan 24, 1986	"				Philip K. Asherman et al	1757	985	.00 102,919	Sec II Lot 83 Country Esty.
24610 Jan 24, 1986	"				Alfonzo Daniel et al	1757	971	.00 54,100	Mrs. Colonial Hills Sec 4 Lot 173 loc. Broughton & Heathwood
24610 Jan 27, 1986	"				Sultan S. Mustafa et al	1758	16	.20 66,691	Mauldin Lot 16 Woodwind Townhouse Ph. V



# INDIRECT or MORTGAGEE Index to Real Estate Mortgages — Greenville County, S. C.

REG. U. S. PAT. OFFICE *Chas. McCott* County Indexes Since 1888 An Identifying Trade Mark

Open at Proper Tab according to First Letter or Letters of Name and refer to Buff Sub-Index sheet for page reference.

COTT FAMILY NAME INDEX No. 75 © 1949  
MADE BY THE COTT INDEX COMPANY, COLUMBUS, OHIO  
SOLD BY WALKER, EVANS & COGSWELL CO., CHARLESTON, S.C.

FILE NUMBER DATE OF RECORD	MORTGAGEES FAMILY NAMES	GIVEN NAMES ABCDEFGHIJ	GIVEN NAMES JKLMNO	GIVEN NAMES PQRSTUVWXYZ	MORTGAGORS	BOOK	PAGE	Amount	BRIEF DESCRIPTION, LOCATION, ETC. ( Not Warranted )
24638 Jan 27, 1986	Barclays American /				Mortgage Corp.	Re-Record 1958	69	45,450	maupia For Orig. see Rem Bk. 1756 pg. 718 Lot 139 Winton Ct. Hillabrook Sec III
24753 Jan 28, 1986	"					1958	221		For mtg. see Rem Bk. 1945 pg. 425 mtg. assign Fleet Real Estate Funding Corp.
24753 Jan 28, 1986	"				Charles J. Cavallaro et al	1958	222		For mtg. see Rem Bk. 1951 pg. 220 mtg. assigned Albama mtg. Company
25447 Feb. 3, 1986	"				Franklin D. Watkins et al	1759	453		For mtg. see Rem Bk. 1942 pg. 11 mtg. assign Duval Fed. S. L. Assoc.
25448 Feb. 3, 1986	"				William R. Chapman, Jr.	Re-Record 1759	454		mtg. assigned Albama mtg. Company for mtg. - see Rem Bk. 1730 pg. 212
25785 Feb. 4, 1986	"				Thomas A. Wein et al	Re-Record 1759	454		Re-Record Bk. 1756 pg. 672
25677 Feb. 4, 1986	"				Jose B. Biscanias, et al	1959	667	92,150	Lot 256 Hunter Woods Sec II Pt. 2 Comp. For mtg. see Rem Bk. 1250 pg. 955
25677 Feb. 4, 1986	"				Donald B. Hite	1959	806		mtg. assigned Fleet Real Estate Funding For mtg. see Rem Bk. 1753 pg. 121 mtg. assigned Duval Fed. S. L. Assoc. Comp. For mtg. see Rem Bk. 1957 pg. 20
26484 Feb. 11, 1986	"				Samuel Keith Steiner	1760	279		mtg. assigned Fleet Real Estate Funding
26450 Feb. 11, 1986	"				Lawman Cooper Builders, Inc.	1760	580	63,750	Penic Gate Lot 16, Pine Gate Dr
26946 Feb. 14, 1986	"				Steven D. McDougall et al	1761	128	47,322	Count Collierwood Park Lot 17, Gs. Collierwood Ln. & Greenway Creek Sp.
27278 Feb. 19, 1986	"				R. W. Stephenson, et al	1761	572	150,000	Lot 34 Asteton Sec 2. Bushy
27289 Feb. 19, 1986	"				Harry C. Osborne, Jr.	1761	705		mtg. assigned to Duval Fed. S. L. Assoc. for mtg. see Rem Bk. 1756 pg. 718 & Re-Record Bk. 1758 pg. 69
27423 Feb. 20, 1986	"				David H. Leopard	1761	798	26,950	Lot 150 Victor Monaghan Mill Sec I



# INDIRECT or MORTGAGEE Index to Real Estate Mortgages — Greenville County, S. C. 25

REC. N. S. County Indexes Since 1888  
PAT. OFFICE *Chas McClellan* An Identifying Trade Mark

Open at Proper Tab according to First Letter or Letters of Name and refer to Buff Sub-Index sheet for page reference.

COTT FAMILY NAME INDEX No. 75 © 1949  
MADE BY THE COTT INDEX COMPANY, COLUMBUS, OHIO  
SOLD BY WALKER, EVANS & COGSWELL CO., CHARLESTON, S.C.

(0)

FILE NUMBER DATE OF RECORD	MORTGAGEES FAMILY NAMES	GIVEN NAMES ABCDEFGH	GIVEN NAMES IJKLMNO	GIVEN NAMES PQRSTUVWXYZ	MORTGAGORS	BOOK	PAGE	Amount	BRIEF DESCRIPTION, LOCATION, ETC. ( Not Warranted )
27461 Feb. 20 1986	BarclaysAmerican/ Mtg. Corp.				David H. Leonard	1761	805		Auth: For mtg. see Rem Ch. 1761 pp. 798 mtg. assigned to S.C. State Housing
27746 Feb. 24 1986	"				Sumner Cooper Bell, Jr.	1762	125	67,500	Plenent Trail Mauldin Lot 177 Forsythe Blvd. Sec. IV
27858 Feb. 25 1986	"				Jerry A. Perkins, et al	1762	262	64,000	Knollwood Hgts Lot 14 Brockman Dr. Sec. 5
28150 Feb. 27 1986	"				James F. Bennett, et al	1762	639	45,708	Pt. lot 15
28359 Feb. 28 1986	"				Joe W. Miller, Jr.	1762	935	128,000	Lot 2 The Summit Atterton Rd
28498 Mar 3 1986	"				Bruce Gordon, et al	1763	144	46,566	0' x 20' sp. Lot 8 Ponder Pine Village
28656 Mar 3 1986	"				Donell Richard Cheek, Jr.	1763	337	48,000	as part of William S. Waters Bryantwood Way Brynton Sec 3 Single Lot 106 Co. Sandhollow Dr. &
29255 Mar 7 1986	"				Jim S. Supton, et al	1763	999		mtg. assigned to that Real Estate Funding Corp. - for mtg. see Rem Ch. 1744 pp. 779
29768 Mar 12 1986	"				Anthony J. Amato, Jr.	1764	840		mtg. see REM Ch 1725 P. 914 mtg. assigned Alliance Mtg. Co. 20 See Record Ch 1728 P. 14
30713 Mar 24 1986	"				Joe W. Miller, Jr.	1765	963		for mtg. see Rem Ch. 1762 pp. 935 mtg. assigned Duval Fed. S.H. Loan.
30713 Mar 24 1986	"				Robert W. Stephenson, et al	1765	964		for mtg. see Rem Ch. 1761 pp. 572 mtg. assigned Duval Fed. S.H. Loan.
30903 Mar 21 1986	"				Sumner Cooper Bell, Jr.	1766	305	73,125	Northwood Sec 3 Lot 86 Bendrywood Cir.
30917 Mar 21 1986	"	Financial, Inc.			John M. Gregg, et al	1766	327	16,335	Lot 137 Orr St. Mills Mill
30917 Mar 21 1986	"	Financial Inc.			Sumner O. Norton, Jr.	1766	329	10,335	Lot 18 Belvedere Dr. "South Forest Estate"

# INDIRECT or MORTGAGEE Index to Real Estate Mortgages — Greenville County, S. C.

REG. U. S. PAT. OFFICE *Chas McCott* County Indexes Since 1888 An Identifying Trade Mark

Open at Proper Tab according to First Letter or Letters of Name and refer to Buff Sub-Index sheet for page reference.

COTT FAMILY NAME INDEX No. 75 © 1949  
MADE BY THE COTT INDEX COMPANY, COLUMBUS, OHIO  
SOLD BY WALKER, EVANS & COGSWELL CO., CHARLESTON, S.C.

FILE NUMBER DATE OF RECORD	MORTGAGEES FAMILY NAMES	GIVEN NAMES ABCDEFGHIJ	GIVEN NAMES JKLMNO	GIVEN NAMES PQRSTUVWXYZ	MORTGAGORS	BOOK	PAGE	Amount	BRIEF DESCRIPTION, LOCATION, ETC. ( Not Warranted )
30800 Mar 21, 1986	Barclays American				Lynda B. Eckard	1766	212	9,000	Joint Lot 24 Burdrie Dr. Enchanted
30954 Mar 24, 1986	"		mtg. Corp.		Ellen B. Nealey, et al	Re-Record 1766	348	59,166	mailed in for orig. see Rem Bl. 1744 pp. 426 Lot 99 M.E. Sivan Dr. Burdrie Est.
31017 Mar. 24, 1986	"		mtg. Corp.		Dannee R. James et al	1766	487	38,471	Lot 734 Westwood Sec II Smith Powderhorn - Sville
31160 Mar 25, 1986	"		mtg. Corp.		Robert Paul Mitchell et al	1766	585	69,546	Lot 109 Lexington Ct. Sec III for mtg. see Rem Bl. 1719 pp. 153
31233 Mar. 25, 1986	"		mtg. Corp.		James C. Leininger	1766	794		mtg. assigned Albany Mtg. Co. orig. mtg. see Rem Bl. 1761 pp. 198
31233 Mar. 25, 1986	"		mtg. Corp.		Steven D. McDonnell et al	1766	795		mtg. assigned Fleet Real Estate Funding
31608 Mar 27, 1986	"				David L. Fisher, Jr. et al	1767	199	4,613	Lot 221 Plainfield Cir.
31869 Mar 31, 1986	"		mtg. Corp.		David H. Andrews et al	1767	573	69,546	file Lot 64 Dixon St. Heritage
32006 Mar 31, 1986	"		mtg. Corp.		Mark B. Peter	1767	749	63,218	Lot 66 Wedgfield Sec III Sville
32345 Apr 2, 1986	"		mtg. Corp.		David D. Looze, et al	1768	329	41,125	Lot 673 Sec V. Westwood
32611 Apr. 4, 1986	"		mtg. Corp.		Jack M. Babbie et al	1768	821	88,350	Lot 6 Pine Gate
32808 Apr 7, 1986	"		mtg. Corp.		David M. Schlarb, et al	1768	939	41,416	Lot Cor. Brushy Creek & owners
32845 Apr 7, 1986	"		mtg. Corp.		Ronald Parker, et al	1768	995	62,500	Lot 8 Quincey Acres Sec I
33000 Apr. 8, 1986	"				David N. Howard, et al	1769	145	35,965	2 parcels Shady Lane
33011 Apr. 8, 1986	"				Johnson Home, Inc.	1769	170	61,900	Lot 262 Hunter Wood Sec II Ph I
33205 Apr. 10, 1986	"		mtg. Corp.		Francis E. Beal	1769	441	86,000	Lot 48 Duvenger Pointe Sec II

# REVERSE or MORTGAGEE Index to Real Estate Mortgages — Greenville County, S. C.

REG. U. S. PAT OFFICE *Cott* County Indexes Since 1888 An Identifying Trade Mark

Open at Proper Tab according to First Letter or Letters of Name and refer to Buff Sub-Index sheet for page reference.

COTT FAMILY NAME INDEX No. 75 © 1949  
MADE BY THE COTT INDEX COMPANY, COLUMBUS, OHIO  
SOLD BY PHOTO COPY SUPPLY, MAULDIN, S. C.

(P.)

FILE NUMBER DATE OF RECORD	MORTGAGEES FAMILY NAMES	GIVEN NAMES ABCDEFGH	GIVEN NAMES IJKLMNO	GIVEN NAMES PQRSTUVWXYZ	MORTGAGORS	BOOK	PAGE	Amount	BRIEF DESCRIPTION, LOCATION, ETC. ( Not Warranted )
33297 Apr. 10, 1986	Barclays American				James M. Ray, et al	1769	583	12,500	Lot 4 Ridgewood Dr. Ridgewood
33309 Apr. 10, 1986	"				Carroll Eugene Fowler, et al	1769	595	22,561	Highland Dr. Bryn 1.28 acres Cook Pine Road
33561 Apr. 14, 1986	"				Plata for Chantal M. Laticyre Jean Pierre Laticyre, Indiv + Indiv + ally. - in part for William J. Water	1769	942	65,450	Lot 35 Saratoga Dr. Carabake I
33616 Apr. 14, 1986	"				Donald Richard Chubb, et al	1770	22		In mtg. see Rembk. 9763 pg 327 mtg assigned Duval Fed. 5 + L Assoc. Pg 4
33738 Apr. 15, 1986	"				Hubert W. Lacquement	1770	104	68,050	Lot 7 Shannon Dr. Lake Forest
33754 Apr. 15, 1986	"				Gene R. Harkey	1770	246		In mtg. see EMbk 1736 pg 49 mtg assigned Duval Fed. St L Assoc.
33754 Apr. 15, 1986	"				William M. Bailey	1770	247		In mtg. see REMbk 1725 pg 643 mtg assigned Duval Fed. St L Assoc.
33754 Apr. 15, 1986	"				Joe D. Caswell, et al	1770	248		In mtg. see REMbk 1725 pg 201 mtg assigned Duval Fed. St L Assoc.
33754 Apr. 15, 1986	"				John J. Frederick	1770	249		In mtg. see EMbk 1744 pg 85 mtg assigned Duval Fed. St L Assoc.
33754 Apr. 15, 1986	"				Larry J. Cook, et al	1770	250		In mtg. see REMbk 1742 pg 690 mtg assigned Duval Fed. St L Assoc.
33818 Apr. 16, 1986	"				Julius S. Morgan, Jr.	1770	255	49,600	Prop. Re. Unit 13 B Briarcrest Con. Assn.
34037 Apr. 17, 1986	"				Charles D. Reich, et al	1770	504	53,500	Pl. III, Mauldin Lot 3-I Woodward, Ironhouse
34142 Apr. 17, 1986	"				Pedro A. Bueno, et al	1770	646	75,363	Lot 8 Ph. II Settlemont 86-1528
34169 Apr. 18, 1986	"				Fountain Ann Enterprises, Inc.				Fixtures - Tr. "C" 12.61 acres - First St.
34745 Apr. 23, 1986	"				John M. Humeniuk	1771	638	210,000	Barndake Pt. Lot 3 Windmont Rd
34800 Apr. 23, 1986	"				Indiv + ally, in part for Chantal M. Laticyre Jean Pierre Laticyre, et al	1771	668	65,450	In mtg. see REMbk 1769 pg 942 Lot 35 Saratoga Dr. Carabake I

# REVERSE or MORTGAGEE Index to Real Estate Mortgages — Greenville County, S. C.

REG. U. S. PAT. OFFICE *Chas McCorkle* County Indexes Since 1888 An Identifying Trade Mark

 Open at Proper Tab according to First Letter or Letters of Name and refer to Buff Sub-Index sheet for page reference.

COTT FAMILY NAME INDEX No. 75 © 1949  
MADE BY THE COTT INDEX COMPANY, COLUMBUS, OHIO  
SOLD BY PHOTO COPY SUPPLY, MAULDIN, S. C.

FILE NUMBER DATE OF RECORD	MORTGAGEES FAMILY NAMES	GIVEN NAMES ABCDEFGH	GIVEN NAMES IJKLMNO	GIVEN NAMES PQRSTUVWXYZ	MORTGAGORS	BOOK	PAGE	Amount	BRIEF DESCRIPTION, LOCATION, ETC. ( Not Warranted )
34776 Apr 23, 1986	Barclays American /				Daniel B. Fox et al	1771	723		Orig. Inv. Mtg. on Em. Bl. 1744 pg. 444 Mtg. assigned First Real Estate Funding
35179 Apr 28, 1986	" "				Gurman Cooper Bldg. Inc.	1772	274	.00	Mill Estate Sec 3 Lot 19 East Mill Court Old
35624 Apr 30, 1986	" "				Roy R. Gaster et al	1772	917	.00	Sec 3 Sugar Creek Lot 708 Winterwood Court
35774 Apr 30, 1986	" "				Richard L. Repaire et al	1773	160	.00	Lot 17 Mtn. Creek Ph I Rd.
35794 Apr 30, 1986	" "				Lemuel E. Ogles et al	1773	195	.00	2.06 acres New Harrison Bldg. Lyonhouses, Ph. II
36092 May 2, 1986	" "				Mary Cathine Cole	1773	719	.00	Lot 45 Woodwind
36579 May 6, 1986	" "				Keith E. Alger	1774	515	.00	Lot 110 Bellingham Sec 2 Quail Ridge Sec 3
36811 May 7, 1986	" "				Kenneth N. Gamble et al	1774	841	.00	Lot 6 Old Boiling Spring Rd. Sellewood Circle
36938 May 8, 1986	" "				David Charles Brubaker	1775	44	.00	Lot 222 Sec 3 Westwood
37012 May 9, 1986	" "				Randy C. Willes	1775	98	.00	4.05 acres Bodeaux Sh
37079 May 9, 1986	" "				Johnson Homes, Inc.	1775	203	.00	Lot 265
37770 May 15, 1986	" "				Carol R. Gosnell, et al	1776	337	.00	Lot 4 Old Rutherford Rd.
37790 May 15, 1986	" "				James Richard White et al	1776	426	.00	Lot Vera St
37850 May 15, 1986	" "				David J. Lora et al	1776	531	.00	Orig. Inv. Mtg. on Em. Bl. 1748 pg. 329 Mtg. assigned First Real Estate Funding Corp
38032 May 16, 1986	" "				Dr. & P/Prattley Carl J. Feeney Mark R. Feeney	1776	706	.00	Sh. V. Smith Lot 347 S. Almond St. Perimeter
38816 May 23, 1986	" "				(William G.) Wm R. Russell et al	1778	329	.70	Mguelin Quater 28 Lot 55 Ridge Court Palmdale

# REVERSE or MORTGAGEE Index to Real Estate Mortgages — Greenville County, S. C.

25  
(9)

REG. U. S. PAT. OFFICE *Chas McCott* County Indexes Since 1888 An Identifying Trade Mark

Open at Proper Tab according to First Letter or Letters of Name and refer to Buff Sub-Index sheet for page reference.

COTT FAMILY NAME INDEX No. 75 © 1949  
MADE BY THE COTT INDEX COMPANY, COLUMBUS, OHIO  
SOLD BY PHOTO COPY SUPPLY, MAULDIN, S. C.

FILE NUMBER DATE OF RECORD	MORTGAGEES FAMILY NAMES	GIVEN NAMES ABCDEFGH	GIVEN NAMES IJKLMNO	GIVEN NAMES PQRSTUVWXYZ	MORTGAGORS	BOOK	PAGE	Amount	BRIEF DESCRIPTION, LOCATION, ETC. ( Not Warranted )
39113 May 27, 1986	Barclays American/Mtg Corp.				Randall N. Crowe	1778	465	.00 64,023	Lot 55 Ph II Heatherwood
39619 May 29, 1986	"				Monique Echavaria	1779	253	.00 42,942	Lot 62 Westwood South Side
39692 May 31, 1986	"				Hunt Builders	1779	361	.00 92,000	Lot 170 Brookfield West Side
40111 June 2, 1986	"				James A. Bucorton, <sup>etal</sup> III	1780	6	.00 78,000	Holly Tree Ph III Sec II Lot 49 Chestnut Oak Cir
40109 June, 1986	"				James R. Lowley, <sup>etal</sup>	1780	27	.00 49,580	Golden Grove Estd. Sec I Lot 29 Golden Grove Cir.
40189 June 2, 1986	"				John Steven Hill <sup>etal</sup>	1780	95	.00 68,066	Lot 51 Locust Hgts. Ph IV
40213 June 3, 1986	"				Livian Elizabeth Robinson <sup>etal</sup>	1780	144	.00 55,014	Lot 2-W Woodwind Downhouse
40223 June 3, 1986	"				Daniel J. Capparelli	1780	224	.00 59,021	Lot 23 Vista Hills
40445 June 4, 1986	"				Jose R. Rivera, <sup>etal</sup>	1780	527	.00 55,740	Lot 51 "Pinetree" Neely Temple
40650 June 5, 1986	"				Floyd C. Minaby, Jr.	1780	844	.00 64,875	Forest Hill Lot 53 Pine Wood Circle Pine Brook
41032 June 9, 1986	"				Christina A Brown	1781	449	.00 12,300	Ph IV Lot 50 Harrington Ave. Inglewood
41161 June 9, 1986	"				Willie Lee Morton	1781	555	.82 5,198	Lot 79 Vandy Vale Sec I
41258 June 10, 1986	"				Edward Akpan <sup>etal</sup>	1781	948	.00 100,000	Ph II Lot 38 Brookfield West
41390 June 11, 1986	"				Richard M. Cleveland <sup>etal</sup>	1782	42	.07 17,136	Coachwood East Ph I Lot 29 4th. lot 28 Coachman Dr
41519 June 11, 1986	"				Jeff Caparelli <sup>etal</sup>	1782	136	.00 71,960	Lot 262 Winter Brook - Sec II
41544 June 11, 1986	"				Jessie D. Abernathy	1782	235	.50 5,623	Ph. lots 1+2 Bradley St.



# REVERSE or MORTGAGEE Index to Real Estate Mortgages — Greenville County, S. C.

(9)

REG. U. S. PAT. OFFICE *C. M. Cotts* County Indexes Since 1888 An Identifying Trade Mark

Open at Proper Tab according to First Letter or Letters of Name and refer to Buff Sub-Index sheet for page reference.

COTT FAMILY NAME INDEX No. 75 © 1949  
MADE BY THE COTT INDEX COMPANY, COLUMBUS, OHIO  
SOLD BY PHOTO COPY SUPPLY, MAULDIN, S. C.

FILE NUMBER DATE OF RECORD	MORTGAGEES FAMILY NAMES	GIVEN NAMES ABCDEFGHIJ	GIVEN NAMES JKLMNOPQ	GIVEN NAMES RSTUVWXYZ	MORTGAGORS	BOOK	PAGE	Amount	BRIEF DESCRIPTION, LOCATION, ETC. ( Not Warranted )
41872 June 13, 1986	Barclays American	Mtg Corp.			Johnson Homer, Mr.	1782	666	.00 146,800	Lot 56 Woodcreek Sec. 2 Lot 254 Hunters Woods also
42184 June 17, 1986	"	"	"	"	James A. Dewell et al	1783	285	.00 58,000	Lot 24 Forest Acres, Sec 2 Forest Acres Sec 1
42367 June 18, 1986	"	"	"	"	Matthew C. Ruffman et al	1783	610	.00 67,337	Lot 1 Indian Trail Rd.
42538 June 19, 1986	"	"	"	"	Daniel J. Capparelli et al	Re Record 1783	870	.00 50,021	see 5th bk 1780 pg 224 Lot 83 Vista Hills. 2d orig
42662 June 19, 1986	"	"	"	"	William R. Chapman, Jr. et al	Re Record 1784	64		Mtg. assigned Fed Home Loan Mtg Corp. In mtg. see 5th bk 1730 pg 212
42793 June 20, 1986	"	"	"	"	Jesse Hugh J. Mt	1784	231	61 7,699	Vandy Vale Sect Lot 63 New Dunham Bldg. Rd
42859 June 24, 1986	"	"	"	"	Charlotte M. Meredith et al	1784	345	.00 61,065	Lot 34 Woodhedge Sec I Mauldin
42901 June 24, 1986	"	"	"	"	William R. Chapman, Jr. et al	1784	443		Mtg. assigned to Fed Home Loan Mtg Corp. In mtg. see 5th bk 1730 pg 212
43815 June 27, 1986	"	"	"	"	James C. Leary et al	1784	443	.00	Ests.
44038 June 30, 1986	"	Financial, Inc.			Betty L. Chapman	1785	784	40,000	Lot 79, Blakely Dr. Verden Rd. Chick Spg. Sp.
315 July 2, 1986	"	Mtg. Corp.			Jan Warren Wilhoim	1786	188	14,280	2 Acres, Brandy Creek Ayrton Sp.
358 July 2, 1986	"	"	"	"	Kenneth R. Rosen et al	1786	769	40,400	Lot 81 Cheyenne Dr. Westwood sec II
585 July 3, 1986	"	"	"	"	Charlotte M. Meredith et al	Re Record 1786	839	.00 146,000	Lot 8 Riciban Creek Riciban Dr In mtg. see 5th bk 1784 pg 345
596 July 3, 1986	"	"	"	"	Sylvia K Easter	1787	87	61,065	Lot 34 Woodhedge Sec I Mauldin
	"	"	"	"		1787	227	.00 71,500	Lot 19 Old Mill Ests. Sec III



# REVERSE or MORTGAGEE Index to Real Estate Mortgages — Greenville County, S. C.

REG. U. S. PAT OFFICE *Chas McCott* County Indexes Since 1888 An Identifying Trade Mark

☞ Open at Proper Tab according to First Letter or Letters of Name and refer to Buff Sub-Index sheet for page reference.

COTT FAMILY NAME INDEX No. 75 © 1949  
MADE BY THE COTT INDEX COMPANY, COLUMBUS, OHIO  
SOLD BY PHOTO COPY SUPPLY, MAULDIN, S. C.

( R )

FILE NUMBER DATE OF RECORD	MORTGAGEES FAMILY NAMES	GIVEN NAMES ABCDEFGH	GIVEN NAMES IJKLMNO	GIVEN NAMES PQRSTUVWXYZ	MORTGAGORS	BOOK	PAGE	Amount	BRIEF DESCRIPTION, LOCATION, ETC. ( Not Warranted )
733 Jul 7, 1986	Barclays American				Ralph Arnold Campbell	1787	414	.00 20,000	Blue Ridge Dr. Lot 1 Blue Ridge Dr. also Lot 2
782 Jul 7, 1986	" "				Charles L. Clloyd <sup>etal</sup>	1787	444	.00 84,600	Pl 1 Lot 265 Hunters Woods Sec
954 July 8, 1986	" "				Denny B. Linnerling <sup>et al</sup>	1787	760	.00 20,000	Pl. 2011 Lot 233 Raspberry Rd. Demerita
1018 July 8, 1986	" "				William P. Ashley	1787	819	.00 29,936	2.98 Acre Pleasant Hill Rd.
1442 July 10, 1986	" "				Michael A. Mox <sup>etal</sup>	1788	439	.00 46,554	3.69 Acres, S.C. Hwy. 418
1445 July 10, 1986	" "				William Henry Oliver	1788	451	.00 42,420	Lots 46+47 Brunson St.
1912 July 15, 1986	" "				Stevoknit Fabric Co. <sup>etal</sup>	1789	218	.00 15,000,000	4 parcels less Pt. 86-2840
2368 July 17, 1986	" "				Stevoknit Fabric Co. <sup>Ince</sup>	✓	✓	✓	Fixtures - See Exhibit B
2368 July 17, 1986	" "				Delta Mills, Inc.	✓	✓	✓	86-2841 Fixtures - See Exhibit B
2830 July 21, 1986	" America				Annie B. Bredlove <sup>etal</sup>	1790	761	.00 21,649	Lot 5 Sec. I Pae Mfg. Co. for mtg. see Rem Sh. 1671 pg. 896
3122 July 22, 1986	Barclay American				Woven Electronics Corp.	1790	959		Amendment to mtg. & Security Agree. 2nd mtg. see Rem Sh. 1771 pg. 668
3502 July 24, 1986	Barclay American				Jean Pierre Latiegre <sup>et al</sup>	1791	635		mtg. assigned Dumb. Fld. 571. <sup>from</sup> Annie B. Bredlove Pae Mfg. Co. <sup>from</sup> 1790
3539 July 25, 1986	" "				Annie B. Bredlove <sup>etal</sup>	1791	639		Lot 5 Remcombe Rd. Sec. I Village
3556 July 25, 1986	" "				Keith J. Rakal	1791	692		Lot 19 Front on Sec. I Bradley Oaks.
3822 July 28, 1986	" "				Ronald R. Riecki	1792	131	.00 140,250	Lot 33 Woodbridge Way.
4319 July 30, 1986	" "				Jacob C. Mitcalf <sup>etal</sup>	1792	822	.00 37,400	Lot 5 Chanceler Ridge.

# REVERSE or MORTGAGEE Index to Real Estate Mortgages — Greenville County, S. C.

REG. U. S. PAT OFFICE *Chas McCott* County Indexes Since 1888 An Identifying Trade Mark

Open at Proper Tab according to First Letter or Letters of Name and refer to Buff Sub-Index sheet for page reference.

COTT FAMILY NAME INDEX No. 75 © 1949  
MADE BY THE COTT INDEX COMPANY, COLUMBUS, OHIO  
SOLD BY PHOTO COPY SUPPLY, MAULDIN, S. C.

FILE NUMBER DATE OF RECORD	MORTGAGEES FAMILY NAMES	GIVEN NAMES ABCDEFGHIJ	GIVEN NAMES JKLMNO	GIVEN NAMES PQRSTUVWXYZ	MORTGAGORS	BOOK	PAGE	Amount	BRIEF DESCRIPTION, LOCATION, ETC. ( Not Warranted )
4357 July 31, 1986	Barclays, American				William M. Landrett <i>et al</i>	1792	884	200,000	Lot 7 The Summit
4382 July 31, 1986	'				August B. Laughridge Jr <i>et al</i>	1792	915	51,900	Lot 34 Ligonys Way Heritage Lake
4421 July 31, 1986	'				Sam J. Wiegut <i>et al</i>	1792	943	93,550	Lot 288 Rainwood Dr.
4856 Aug 4, 1986	"	"	"	"	G. Thomas Harper	1793	637	86,100	Lot 3. Cox McDaniel Ave & Kinnear Dr.
5048 Aug 4, 1986	"	"	"	"	Dahlia West	1793	875	64,516	Phase III Lot 4-1 Woodwind Townhouse
5007 Aug 4, 1986	"				Hubert W. Lacquement	1793	749		Comp. for mtg. see Rem. Bl. 1770 p. 104 mtg. assigned Hunt Real Estate Funding Co. 1782 p. 666
5387 Aug 6, 1986	'				Johnson Home, Inc.	1794	282		Release lot 56. for mtg. see Rem. Bl. 1787 p. 819
5463 Aug 7, 1986	"				William P. Ashley	1794	400	39,936	2.99 acre Pleasant Hill Rd.
5689 Aug 8, 1986	"	"	"	"	Judy M. Amette <i>et al</i>	1794	667	29,064	Sec II Mauldin Lot 128 Butler Rd "Holly App"
5956 Aug 11, 1986	"	"	"	"	Daisy P. Davis	1794	983	31,048	Adelwild Lot 7 Adelwild Ave
6060 Aug 12, 1986	"	"	"	"	Robert G. Britt <i>et al</i>	1795	203	210,000	Lot 12 Chaucerway Hills
6151 Aug 12, 1986	"	"	"	"	Mark <del>Allen</del> Talbot <i>et al</i>	1795	249	55,000	Lot 28 Forsterian Ct Harrogate Hill
7106 Aug 19, 1986	"	"	"	"	Houston R. McCall	1796	517	12,000	Lot 18 Oak Hill St see A Oak Shannon Forest
7006 Aug 19, 1986	"	"	"	"	Dale E. Hunt <i>et al</i>	1796	372	127,800	Lot 32 Shannon Lake Cir
7036 Aug 19, 1986	"	"	"	"	Timothy L. Cooney <i>et al</i>	1796	407	73,200	Lot 275 Hunters Woods Sec 2
7241 Aug 20, 1986	"	"	"	"	Shirley G. Nuly	1796	683	45,388	Lot 19 Woodmont Cir Brookspoint

# REVERSE or MORTGAGEE Index to Real Estate Mortgages — Greenville County, S. C.

25  
(5)

REG. U. S. PAT. OFFICE *Chas McCott* County Indexes Since 1888 An Identifying Trade Mark

Open at Proper Tab according to First Letter or Letters of Name and refer to Buff Sub-Index sheet for page reference.

COTT FAMILY NAME INDEX No. 75 © 1949  
MADE BY THE COTT INDEX COMPANY, COLUMBUS, OHIO  
SOLD BY PHOTO COPY SUPPLY, MAULDIN, S. C.

FILE NUMBER	MORTGAGEES	GIVEN NAMES	GIVEN NAMES	GIVEN NAMES	MORTGAGORS	BOOK	PAGE	Amount	BRIEF DESCRIPTION, LOCATION, ETC.
DATE OF RECORD	FAMILY NAMES	ABCDEFGH	IJKLMNO	PQRSTUVWXYZ					( Not Warranted )
7255 Aug 20, 1986	Barclays American/		My Corp.		William D. Miller <sup>etal</sup>	1796	688	66,000	Wood Creek - Sec II Lot 49 Pine Crest Dr
7240 Aug 20, 1986	"	"	"		Charles Randolph McCright <sup>gr</sup>	1796	694	47,000	Lot 156 Draper PK.
7277 Aug 20, 1986	"	"	"		James C. Leary <sup>etal</sup>	1796	753	40,000	Lot 22 Indian Ests.
7497 Aug 21, 1986	"	"	"		James C. Beach <sup>etal</sup>	1797	67	46,000	Cuppingham Area Chick Spg Sp Sec 5 Lot 2 Kimball Rd
7498 Aug 21, 1986	"	"	"		Charles W. Morris <sup>etal</sup>	1797	79	79,650	Lot Chick Spg Sp
7813 Aug 25, 1986	"	"	"		David M. LaMunyon <sup>etal</sup>	1797	462	58,335	Lot 99 Shumblin Simpsonville.
7929 Aug 26, 1986	"	"	"		Kenneth E. Knop <sup>etal</sup>	1797	642	64,500	Lot 22 Woodcliff Ct Woodcliff mtg see REM BK 1786 pg 839
8033 Aug 26, 1986	"	"	"		Kenneth R. Rogers <sup>etal</sup>	1797	855		mtg assigned Rural Fed & L Assoc for Sec II
8158 Aug 27, 1986	"	"	"		Roy Boyge <sup>etal</sup>	1797	899	128,750	Lot 31 Mustang Cir Oakleaf
8481 Aug 28, 1986	"	"	"		Howard G. Pearson <sup>etal</sup>	1798	342	39,267	Dardine Lot 43 Dardine Dr. Cedar Hills.
8576 Aug 28, 1986	"	"	"		Gregory J. Weldon <sup>etal</sup>	1798	400	58,500	Lot 16 Sunset St. Grandview
9045 Sept 2, 1986	"	"	"		Peter L. Owens <sup>etal</sup>	1799	232	132,400	Lots 14, 15, 16 & 17 Gentry Rd. Jointly. see Lem Bk. 1792 pg 884
9006 Sept 2, 1986	"	"	"		Wm. M. Landreth, et al	1799	379		mtg assign. Rural Fed & L Assoc.
9271 Sept 3, 1986	"	"	"		Benny J. Jennings <sup>etal</sup>	1799	681	73,600	Lot 8 Bethel Rd. Bethel Hgts.
9560 Sept 4, 1986	"	"	"		Johnson Home, Inc.	1800	5	83,200	Lot 33 Wood Creek - Sec II
9674 Sept 5, 1986	"	"	"		Dennis W. Gleason et al	1800	197	155,000	Lot 27 Whitebread Court Charming

# REVERSE or MORTGAGEE Index to Real Estate Mortgages — Greenville County, S. C.

REG. U. S. PAT. OFFICE *Chas McCott* County Indexes Since 1888 An Identifying Trade Mark

 Open at Proper Tab according to First Letter or Letters of Name and refer to Buff Sub-Index sheet for page reference.

COTT FAMILY NAME INDEX No. 75 © 1949  
MADE BY THE COTT INDEX COMPANY, COLUMBUS, OHIO  
SOLD BY PHOTO COPY SUPPLY, MAULDIN, S. C.

FILE NUMBER DATE OF RECORD	MORTGAGEES FAMILY NAMES	GIVEN NAMES ABCDEFGHIJ	GIVEN NAMES JKLMNO	GIVEN NAMES PQRSTUWXYZ	MORTGAGORS	BOOK	PAGE	Amount	BRIEF DESCRIPTION, LOCATION, ETC. ( Not Warranted )
9785 Sept 8, 1986	Barclays American				Kenneth G. Vilcheck <i>etd</i>	1800	361	.00 61,700	Mar. Prop. Ref. Unit 17-E Villas on the Green
9878 Sept 8, 1986	"				Jennie R. Johnson <i>etd</i>	1800	433	.00 69,442	Spring Valley Lot 19 Wisteria Lane
10155 Sept 10, 1986	"				Charles S. Vance <i>etd</i>	1800	911	.00 62,746	Ph IV Lot X-2 Woodwin Townhouse
10207 Sept 10, 1986	"				Rennie Nelson <i>etd</i>	1800	969	.00 38,380	Woodfields. Lot 238 Chestnut Dr. Sec A
10359 Sept 11, 1986	"				Gary D. Binson <i>etd</i>	1801	160	.00 52,950	0.5 Acre. Reid School Rd. for mfg per Rem book 1722 pg 100
10343 Sept 11, 1986	"				Thomas R. Feagin <i>etd</i>	1801	271	.00	Mtg assigned to Rural Fed Bldg. area.
10584 Sept 12, 1986	"				Paul Pochardt <i>etd</i>	1801	438	.00 74,250	Forest. Lot 20 Nova St Avondale
10786 Sept 15, 1986	"				Charles David Yeager <i>etd</i>	1801	675	.00 75,087	Lot 50 Grey Fox Run
10899 Sept 16, 1986	"				Harold G. Starr <i>etd</i>	1801	876	.00 164,000	Tract 4 Bidder Creek.
11006 Sept 16, 1986	"				Robert Alan Brock <i>etd</i>	1801	987	.00 74,372	Lot 87 McSwain Gardens.
11363 Sept 18, 1986	"				Zimmer Randy Smith <i>etd</i>	1802	656	.00	Comp. for mfg see Rem book 1748 pg 374 Mtg assigned Fleet Real Estate Funding
11823 Sept 22, 1986	"				Emabolaji A. Awolola <i>etd</i>	1803	250	.00 50,661	Lot 21 Woodmont Cir Brooklyneast
12415 Sept 26, 1986	"				William E. Wooten <i>etd</i>	1804	195	.00 74,372	2.25 Acre
12411 Sept 26, 1986	"				Walt Henry Bleck <i>etd</i>	1804	199	.00 51,303	Lot 212 Westwood Sec 11
12449 Sept 26, 1986	"				Esley Mathaine Rochester <i>etd</i>	1804	255	.19 5,491	Sec 4 Lot 12 Leray Dr. Richmond Hill
12854 Sept 31, 1986	"				William A. Shatten <i>etd</i>	1804	733	.00 58,350	map 11 Lot 76 Resator Place Sec 11

# REVERSE or MORTGAGEE Index to Real Estate Mortgages — Greenville County, S. C.

REG. U. S. PAT OFFICE *Cott* County Indexes Since 1888 An Identifying Trade Mark

Open at Proper Tab according to First Letter or Letters of Name and refer to Buff Sub-Index sheet for page reference.


COTT FAMILY NAME INDEX No. 75 © 1949  
MADE BY THE COTT INDEX COMPANY, COLUMBUS, OHIO  
SOLD BY PHOTO COPY SUPPLY, MAULDIN, S. C.

25  
( 3 )

FILE NUMBER DATE OF RECORD	MORTGAGEES FAMILY NAMES	GIVEN NAMES ABCDEFGHIJ	GIVEN NAMES JKLMNOPQ	GIVEN NAMES RSTUVWXYZ	MORTGAGORS	BOOK	PAGE	Amount	BRIEF DESCRIPTION, LOCATION, ETC. ( Not Warranted )
13144 Oct 1, 1986	Barclays American				Ronald E. Lavender <sup>titl</sup>	1805	270	92,000	Sec I Lot 84 Merrifield Plk
13293 Oct 1, 1986	"				Gary Alan Davis	1805	453	28,950	Lot 2 Crescent Cir
13215 Oct 1, 1986	"				Jennie W. Skarnish	1805	658		for mtg on Lem Co. 1800 pg 157 mtg. on Dural Fed 2nd St. Lane.
13947 Oct 6, 1986	"				Michael L. Hunter <sup>titl</sup>	1806	412	53,000	Lot 28 Devonshire Ln Northwood
14207 Oct 7, 1986	"				Michael Anthony Looney <sup>titl</sup>	1806	715	40,969	1.50 Acre Cleveland Sp.
14446 Oct 8, 1986	"				Roman P. Jaskin <sup>titl</sup>	1807	111	20,000	Rollingwood Sec II Lot 65 Shadowmere Dr
14355 Oct 8, 1986	"				Michael J. Jelle <sup>titl</sup>	1806	756	89,750	Forest Sec I Lot 116 Holly Cir Pine Brook
14352 Oct 8, 1986	"				William Byard <sup>titl</sup>	1806	984	83,000	10.0 acre Dunwoody Rd
14497 Oct 8, 1986	"				Ben Allen, et al	1807	175	79,500	Lot 7 Grand Ridge Sec C
14581 Oct 9, 1986	"				Elliott F. Brown Jr.	1807	348		Book 1722 pg 40 & Book 1807 pg 232 Subordination Agreement for mtg rec.
14728 Oct 10, 1986	"				Donald R. Arnold et al	1807	490	45,000	Lot 119 Sutton Place
14876 Oct 13, 1986	"				W. Neil Wilson <sup>titl</sup>	1807	692	35,840	Sec II Lot 1344 Plk Lot 135 Oak Crest
15111 Oct 14, 1986	"				Peter E. Hite	1808	86	63,744	Lot 61 Scottswood Pt. III
15288 Oct 15, 1986	"				Robert Randolph <sup>titl</sup>	1808	254	61,100	Lot 15 Mountain View Cir
15355 Oct 15, 1986	"				Robert Wilson Hill	1808	335	95,000	Club Forest Lot 38 Club Forest Lane
15814 Oct 17, 1986	"				Thomas K. Peck Jr. <sup>titl</sup>	1809	14		for mtg on Reentry 1723 pg 183 Mtg on Dural Fed 2nd St. Lane

# REVERSE or MORTGAGEE Index to Real Estate Mortgages — Greenville County, S. C.

REG. U. S. PAT OFFICE *Chas McCott* County Indexes Since 1888 An Identifying Trade Mark

 Open at Proper Tab according to First Letter or Letters of Name and refer to Buff Sub-Index sheet for page reference.


COTT FAMILY NAME INDEX No. 75 © 1949  
MADE BY THE COTT INDEX COMPANY, COLUMBUS, OHIO  
SOLD BY PHOTO COPY SUPPLY, MAULDIN, S. C.

FILE NUMBER DATE OF RECORD	MORTGAGEES FAMILY NAMES	GIVEN NAMES ABCDEFGHIJ	GIVEN NAMES JKLMNO	GIVEN NAMES PQRSTUVWXYZ	MORTGAGORS	BOOK	PAGE	Amount	BRIEF DESCRIPTION, LOCATION, ETC. ( Not Warranted )
16533 Oct. 23, 1986	Barclays American				Clifton E. Watson et al	1810	129	.00 26,205	Nota. Sec. 3 Lot 52, Wanders Ave, Berea
16653 Oct 24, 1986	"	"			James E. Snow et al	1810	369	.00 92,112	Lot 15 Chandler Ridge III Merry Oaks Hwy Prop Regema
16793 Oct. 27, 1986	"	"			David E. Foster	1810	587	.00 35,000	Unit No. 35-B Wildcare
17828 Oct 31, 1986	"	"			Will C. McMaster et al	1812	408	.00 59,400	Lot 7 Scatswood Ph II
18346 Nov 4, 1986	"	"			Charles G. Robinson et al	1813	272	.00 62,620	Sec III Lot 154 Hillsborough Mauldin
19690 Nov. 6, 1986	"	"			Donald R. Arnold et al	1813	370		In mtg. su Regm ph. 1807 pp. 490 mtg. assigned Dural Fed. St. L. Assn.
18754 Nov. 6, 1986	"	"			Jeffrey W. Ballou	1813	844	.20 71,000	20 abv pt. Carolina Spring road front cul. Lot W-12 Whippoorwill mtg
18854 Nov 7, 1986	"	"	"	"	Malcolm M. Williams et al	1814	56	.00 64,800	Ph II Lot 115 Woodwind Downtown
19419 Nov 12, 1986	"	"	"	"	Thomas E. White et al	1814	961	.00 115,000	Lot 11 Jarratic Farms
19620 Nov. 13, 1986	"	"			Frank L. Powell et al	1815	203	.00 19,800	Nota. Sec II Lot 32 Blue Ridge Dr. Woodfield
19644 Nov. 13, 1986	"	"			Stuart A. Ruelle et al	1815	405	.00 9,400	Lot 10 Rev. Wood Arch
19706 Nov. 13, 1986	"	"			Robert Wilson Hill	1815	413		In mtg. su Regm Lot. 1808 pp. 335 Mtg. assigned Dural Fed. St. L. Assn.
19993 Nov 14, 1986	"	"	"	"	Joseph E. Crook et al	1815	651	.00 64,000	Sec II Lot 254 Hunters Wood
19991 Nov 14, 1986	"	"	"	"	Anthony C. Winley	1815	659	.00 38,717	Lot 150 Alderwild
20091 Nov 17, 1986	"	"	"	"	Frankie B. Hughes et al	1815	850	.00 44,900	Lot 48 Scatswood Ph III
20119 Nov 17, 1986	"	"	"	"	Johnson Homes, Inc.	1815	904	.00 84,000	Sec II Lot 261 Hunter Woods



# REVERSE or MORTGAGEE Index to Real Estate Mortgages — Greenville County, S. C.

REG. U. S. PAT. OFFICE *Chas McCorkle* County Indexes Since 1888 An Identifying Trade Mark

 Open at Proper Tab according to First Letter or Letters of Name and refer to Buff Sub-Index sheet for page reference.

COTT FAMILY NAME INDEX No. 75 © 1949  
MADE BY THE COTT INDEX COMPANY, COLUMBUS, OHIO  
SOLD BY PHOTO COPY SUPPLY, MAULDIN, S. C.

(u)

FILE NUMBER DATE OF RECORD	MORTGAGEES FAMILY NAMES	GIVEN NAMES ABCDEFGHIJ	GIVEN NAMES JKLMNO	GIVEN NAMES PQRSTUVWXYZ	MORTGAGORS	BOOK	PAGE	Amount	BRIEF DESCRIPTION, LOCATION, ETC. ( Not Warranted )
20452 Nov 18, 1986	Barclays American		Mty Corp		<i>util</i> Bobby E. Church	1816	335	93,400 <sup>.00</sup>	Lot 33 Wood Creek Sec II
20322 Nov 18, 1986	"		"		<i>util</i> Joe L. Cannon	1816	367	18,000 <sup>.00</sup>	Rd 14.89 acres Fairview Church
20321 Nov 18, 1986	"		"		<i>util</i> Joe L. Cannon	1816	369	8,398 <sup>.77</sup>	Lot 7 Jay Fairway Rd
20793 Nov 20, 1986	"		"		<i>util</i> Arley M. Gardner	1816	822	6,361 <sup>.66</sup>	Lot 13 Jean Ave. Riley Ests.
20803 Nov 20, 1986	"		"		Johnson Homes, Inc	1816	884	149,625 <sup>.00</sup>	Lots 41 + 53 Foxwood
20879 Nov 21, 1986	"		"		Frank Upton Esq. IV	1817	54	47,700 <sup>.00</sup>	Any Prop Reg No. 46-B. Down Downhorse
21187 Nov 24, 1986	"		"		Marshal Lee Iron	1817	493	35,942 <sup>.00</sup>	1.59 Acres Raven Mt Rd
21555 Nov 26, 1986	"		"		<i>util</i> Eddie L. Choice	1817	386	47,850 <sup>.00</sup>	Sec II Lot 75 Shodens Dr. Parkwood
22192 Dec 2, 1986	"		"		<i>util</i> Albert Lee Freeman III	1819	440	65,000 <sup>.00</sup>	Lot 22 Fernside. Cedar Vale
22463 Dec 3, 1986	"		"		<i>util</i> Broadus L. Bridwell	1819	809	48,781 <sup>.00</sup>	Lane Gardens. Lot 51 Gardenia Dr Cedar
22477 Dec 3, 1986	"		"		<i>util</i> Malcolm M. Williams	Record 1819	860	64,800 <sup>.00</sup>	Lot 114 Woodwind Downhorse
"	"		"		"	Record 1819	860		Ph I 20 Orig mts RUREM book 1814 pg 56
22758 Dec 5, 1986	"		"		Paul Grayson Thomas Jr.	1820	188	58,732 <sup>.00</sup>	Lot 4-W Woodwind Downhorse
22871 Dec 5, 1986	"		"		Stanley W. Vaughan	1820	335	30,000 <sup>.00</sup>	Ph VII Lot U-4 Woodwind Downhorse
22925 Dec 8, 1986	"		"		Jim Sherman Sexton	1820	473	70,327 <sup>.00</sup>	Lot S. Keatawood Ph I
22962 Dec 8, 1986	"		"		Joseph B. Clement	1820	503	74,320 <sup>.00</sup>	Cambridge Ph III Lot 284 Condage Dr.

# REVERSE or MORTGAGEE Index to Real Estate Mortgages — Greenville County, S. C.

REG. U. S. PAT. OFFICE *Chas. McColl* County Indexes Since 1888 An Identifying Trade Mark

 Open at Proper Tab according to First Letter or Letters of Name and refer to Buff Sub-Index sheet for page reference.

COTT FAMILY NAME INDEX No. 75 © 1949  
MADE BY THE COTT INDEX COMPANY, COLUMBUS, OHIO  
SOLD BY PHOTO COPY SUPPLY, MAULDIN, S. C.

FILE NUMBER DATE OF RECORD	MORTGAGEES FAMILY NAMES	GIVEN NAMES ABCDEFGHIJ	GIVEN NAMES JKLMNOPQ	GIVEN NAMES RSTUVWXYZ	MORTGAGORS	BOOK	PAGE	Amount	BRIEF DESCRIPTION, LOCATION, ETC. ( Not Warranted )
24022 Dec. 8 1986	Barclays American				Keith Alan Pranks <i>et al</i>	1820	605	63,629 <sup>.00</sup>	Lot 24 Quincey Acres Sec I
24220 Dec 9 1986	"				Robert J. Thurston <i>et al</i>	1820	977	74,113 <sup>.00</sup>	Apexin Dr. Lots 57 & 58 Greenbriar
24858 Dec 12 1986	"				Robert Swatt <i>et al</i>	1821	886	74,400 <sup>.00</sup>	Swenson Place Sec 7 Lot 32 Kirkfield Terrace
25000 Dec. 15 1986	"				Mark E. Frederick <i>et al</i>	1822	88	87,769 <sup>.00</sup>	Bridgeway Dr. Lot 99 Edwards Forest Sub E
25000 Dec. 15 1986	"				Arnie Miles <i>et al</i>	1822	99	71,900 <sup>.00</sup>	2nd Knollwood Hys. Lot 33 Knollwood Dr.
24912 Dec. 15 1986	"				Marnie H. Boyd <i>et al</i>	1822	211	50,905 <sup>.10</sup>	1 Acre Lille
25000 Dec. 15 1986	"				Ricky L. Brown <i>et al</i>	1822	103	51,900 <sup>.00</sup>	Lot 90 Brentwood Sub III
25200 Dec 16 1986	"				Richard E. Bruce <i>et al</i>	1822	349	61,345 <sup>.00</sup>	4.05 Acres Broadcamp Dr
25204 Dec 16 1986	"				Linda L. Hair	1822	365	60,000 <sup>.00</sup>	PHX Lot 113 Woodwind Townhomes
25209 Dec. 16 1986	"				Thomas E. White <i>et al</i>	1822	763		Formica Rem Bl. 1814 pg. 961 Mtg. comm. Rural Fed. St L Acres
25731 Dec 18 1986	"				John R. Jennings	1823	192	35,350 <sup>.00</sup>	Lot 70 Valleybrook Sec I
25996 Dec 19 1986	"				David W. Fulton <i>et al</i>	1823	660	47,070 <sup>.00</sup>	Lot 66 East Lake
27943 Jan 2 1987	"				Jim Sherman Sexton <i>et al</i>	Re-Record 1827	167	70,333 <sup>.00</sup>	For org. mtg. - see Rem Bl. 1820 pg 423 Lot 5 Hawthorn PkE
28589 Jan 7 1987	"				Craig W. Valentik <i>et al</i>	1827	942	53,200 <sup>.00</sup>	.33 Acre and .79 Acre Rd.
28968 Jan 9 1987	"				Dorothy B. Carter	1828	630	177,700 <sup>.00</sup>	Lots 38, 39, 40 Old Easley Bridge
29210 Jan 12 1987	"				Victor A. Kelley <i>et al</i>	1828	878	67,400 <sup>.00</sup>	Lot 73 Seven Oaks

# REVERSE or MORTGAGEE Index to Real Estate Mortgages — Greenville County, S. C.

REG. U. S. PAT. OFFICE *Chas. McCott* County Indexes Since 1888 An Identifying Trade Mark

Open at Proper Tab according to First Letter or Letters of Name and refer to Buff Sub-Index sheet for page reference.


COTT FAMILY NAME INDEX No. 75 © 1949  
MADE BY THE COTT INDEX COMPANY, COLUMBUS, OHIO  
SOLD BY PHOTO COPY SUPPLY, MAULDIN, S. C.

( V )

FILE NUMBER	MORTGAGEES	GIVEN NAMES	GIVEN NAMES	GIVEN NAMES	MORTGAGORS	BOOK	PAGE	Amount	BRIEF DESCRIPTION, LOCATION, ETC.
DATE OF RECORD	FAMILY NAMES	ABCDEFGHIJ	IJKLMNOP	QRSTUVWXYZ				( Not Warranted )	
29473 Jan 14, 1987	Barclays American	Mortgage Corp			Gary N. Shealy et al	1829	283	69,200 <sup>00</sup>	Sec II Lot 61 Lumberly Dr. Lumberly Way
29738 Jan 15, 1987	"	"	"		Norris Bridwell et al	1829	743	11,673 <sup>66</sup>	Lot Alhambra Blvd.
20527 Jan 23, 1987	"	Financial			Ruby J. Carboul et al	1831	134	11,833 <sup>00</sup>	Lot 127 Conter Dente Sp.
31215 Jan 29, 1987	"	Mtg Corp			Phillip W. Dugan et al	1832	727	67,514 <sup>00</sup>	Crowdale Ct Sec II Lot 148 Gray Fox Run
31269 Jan 29, 1987	"	"	"		Ronald R. Ricchi et al	1832	803	133,250 <sup>00</sup>	Lot 33 Bradley Oaks
31433 Jan 30, 1987	"	Mtg. Corp			John M. Numenink et al	1833	176	180,000 <sup>00</sup>	Berkdale Pt. Lot 3 Windmont Rd.
31313 Jan 30, 1987	"	"	"		Robert Ivatt, et al	1833	302		For mtg. see Rem. Bk. 1795 pg. 886 mtg. assigned Duval Fed St L. Area.
31611 Jul 2, 1987	"	Mtg. Corp.			Stephen F. Waddell, et al	1833	421	83,550 <sup>00</sup>	Lot 261 Hunter woods sec PT
31606 Jul 2, 1987	"	Mtg. Corp.			Rickey Lee Addie	1833	458	42,910 <sup>00</sup>	Lot 674 Westwood Sec VI Smith
32111 Jul 4, 1987	"	Mtg Corp			Robert D. Britt et al	1834	397		Comp. for mtg. see Rem. Bk. 1795 pg. 203 mtg. assign. M.G.I.C. mtg. marketing
32111 Jul 4, 1987	"	Mtg. Corp.			Robert D. Britt et al	1834	398		see Rem. Bk. 1795 pg. 203 mtg. assign. M.C.N.B. of S.C. for mtg.
32174 Jul 5, 1987	"	Financial			Mary R. Deal	1834	444	3,255 <sup>49</sup>	part Lot 64 S Parker Road
32175 Jul 5, 1987	"	Barclays American			Carl L. Walton	1834	446	14,499 <sup>44</sup>	part Lot 83 on Adoo Ave. Glen View
32181 Jul 5, 1987	"	Mtg. Corp			James J. Mann, III et al	1834	523	70,599 <sup>00</sup>	Lot 175 Lake Forest Sec II
3279 Jul 5, 1987	"	Fin Inc			James Brown et al	1834	736	2,164 <sup>62</sup>	Parcel Frank Street
32279 Jul 5, 1987	"	Fin Inc			Stanley L. Hudgens	1834	738	10,426 <sup>50</sup>	Lot 13 Poplar Circle

# REVERSE or MORTGAGEE Index to Real Estate Mortgages — Greenville County, S. C.

REG. U. S. PAT. OFFICE *Chas McCott* County Indexes Since 1888  
An Identifying Trade Mark

 Open at Proper Tab according to First Letter or Letters of Name and refer to Buff Sub-Index sheet for page reference.

COTT FAMILY NAME INDEX No. 75 © 1949  
MADE BY THE COTT INDEX COMPANY, COLUMBUS, OHIO  
SOLD BY PHOTO COPY SUPPLY, MAULDIN, S. C.

FILE NUMBER DATE OF RECORD	MORTGAGEES FAMILY NAMES	GIVEN NAMES ABCDEFGH	GIVEN NAMES IJKLMNO	GIVEN NAMES PQRSTUVWXYZ	MORTGAGORS	BOOK	PAGE	Amount	BRIEF DESCRIPTION, LOCATION, ETC. ( Not Warranted )
32503 Jul 9, 1987	Barclays American				Clarence R. Gallagher <sup>et al</sup>	1835	136	63,400 <sup>.00</sup>	Valle Lot 21 Hillrose Ave Green
34116 Jul 23, 1987	"	"	"	"	Ronald R. Ricchi	1838	146		Mtg assigned Sumal Jul 5 <sup>th</sup> 1987 Jacksonville - for mtg. see Rem Bl 1832 pg 803
35012 Sub 27, 1987	"	"	"	"	Vincent E. Booker <sup>et al</sup>	1839	914	40,274 <sup>.00</sup>	Lot 97 Woodfields
35470 Mar 2, 1987	"	"	"	"	Marie Bell Barneth	1840	560	16,623 <sup>.13</sup>	Net - Lots 1+2 Main Street Woodville
35304 Mar 2, 1987	"	"	"	"	Ben Allen <sup>et al</sup>	1840	323	94,500 <sup>.00</sup>	Lot 7 Grand Ridge Sec I
35645 Mar 3, 1987	"	"	"	"	Junior Hamlett <sup>et al</sup>	1840	955	44,820 <sup>.00</sup>	Lots + pt lots
35652 Mar 3, 1987	"	"	"	"	James Claude Jones	1840	989	30,000 <sup>.00</sup>	Lots 15+16 Franklin Rd
36054 Mar 5, 1987	"	"	"	"	Hunt Builders	1841	602	79,500 <sup>.00</sup>	Lot 12 Oak Pointe
36599 Mar 9, 1987	"	"	"	"	Richard J. Egan <sup>et al</sup>	1842	258	52,000 <sup>.00</sup>	Lot 270 Lower Ests Map B
36778 Mar 10, 1987	"	"	"	"	Wayne R. Wooten	1842	570	59,700 <sup>.00</sup>	See II A + II C Lot 16 Little Creek P.O.D. Phase IX
36738 Mar 10, 1987	"	"	"	"	John M. Numeriuk <sup>et al</sup>	1842	407		for mtg. see Rem Bl 1833 pg 176 Mtg. assign M&C Mtg. Marketing Corp
36739 Mar 10, 1987	"	"	"	"	John M. Numeriuk <sup>et al</sup>	1842	408		see Rem Bl 1833 pg 176 Mtg. assign NCB of S.C. as Tr. for mtg
36740 Mar 10, 1987	"	"	"	"	Stephen J. Waddell <sup>et al</sup>	1842	409		for mtg. see Rem Bl 1833 pg 421 Mtg. assign M&C Mtg. Marketing Corp
36741 Mar 10, 1987	"	"	"	"	Stephen J. Waddell <sup>et al</sup>	1842	410		for mtg. see Rem Bl 1833 pg 421 Mtg. assign NCB of S.C. as Tr.
36742 Mar 10, 1987	"	"	"	"	Linda L. Hair	1842	411		for mtg. see Rem Bl 1822 pg 365 Mtg. assign M&C Mtg. Marketing Corp

# REVERSE or MORTGAGEE Index to Real Estate Mortgages — Greenville County, S. C.

25

REG. U. S. PAT OFFICE *Chas McCott* County Indexes Since 1888 An Identifying Trade Mark

Open at Proper Tab according to First Letter or Letters of Name and refer to Buff Sub-Index sheet for page reference.


COTT FAMILY NAME INDEX No. 75 © 1949  
MADE BY THE COTT INDEX COMPANY, COLUMBUS, OHIO  
SOLD BY PHOTO COPY SUPPLY, MAULDIN, S. C.

( W )

FILE NUMBER	MORTGAGEES	GIVEN NAMES	GIVEN NAMES	GIVEN NAMES	MORTGAGORS	BOOK	PAGE	Amount	BRIEF DESCRIPTION, LOCATION, ETC.
DATE OF RECORD	FAMILY NAMES	ABCDEFGH	IJKLMNO	PQRSTUVWXYZ					( Not Warranted )
36743 Mar 10, 1987	Barclays American				Linda L. Hair	1842	412		For mtg. see Rem Bk. 1822 pg. 365 Mtg. assign. NCB of S.C. on L.
36744 Mar 10, 1987	"				Stanley W. Vaughan	1842	413		For mtg. see Rem Bk. 1820 pg. 335 Mtg. assign. MGIC mtg. marketing Corp
36745 Mar 10, 1987	"				" " "	1842	414		For mtg. see Rem Bk. 1820 pg. 335 Mtg. assign. NCB of S.C. on L.
36746 Mar 10, 1987	"				Michael L. Hunter et al	1842	415		For mtg. see Rem Bk. 1806 pg. 412 Mtg. assign. MGIC mtg. marketing Corp
36747 Mar 10, 1987	"				" " "	1842	416		For mtg. see Rem Bk. 1806 pg. 412 Mtg. assign. NCB of S.C. on L.
36748 Mar 10, 1987	"				Michael J. Feld et al	1842	417		For mtg. see Rem Bk. 1806 pg. 956 Mtg. assign. MGIC mtg. marketing Corp
36749 Mar 10, 1987	"				" " "	1842	418		For mtg. see Rem Bk. 1806 pg. 956 Mtg. assigned NCB of S.C. on L.
36750 " "	"				Will C. Mc Masters et al	1842	419		For mtg. see Rem Bk. 1812 pg. 408 Mtg. assign. MGIC mtg. marketing Corp
36751 Mar 10, 1987	"				Will C. Mc Masters et al	1842	420		For mtg. see Rem Bk. 1812 pg. 408 Mtg. assign. NCB of S.C. on L.
36752 Mar 11, 1987	"				Malcolm M. Williams et al	1842	421		For mtg. see Rem Bk. 1817 pg. 860 Mtg. assign. MGIC mtg. marketing Corp
36753 Mar 10, 1987	"				" " "	1842	422		For mtg. see Rem Bk. 1819 pg. 865 Mtg. assign. NCB of S.C. on L.
36754 Mar 10, 1987	"				Harold L. Starr et al	1842	423		For mtg. see Rem Bk. 1801 pg. 876 Mtg. assign. MGIC mtg. marketing Corp
36755 " "	"				" " "	1842	424		For mtg. see Rem Bk. 1801 pg. 876 Mtg. assign. NCB of S.C. on L.
36756 Mar 13, 1987	"				Frankie B. Hughes et al	1842	425		For mtg. see Rem Bk. 1815 pg. 850 Mtg. assign. MGIC mtg. marketing Corp
36757 Mar 10, 1987	"				" " "	1842	426		For mtg. see Rem Bk. 1815 pg. 850 Mtg. assign. NCB of S.C. on L.
37139 Mar 11, 1987	"				Katherine B. Fletcher	1842	986	8,000	O. 4 Ac. Hwy. 253 Bates 29

# REVERSE or MORTGAGEE Index to Real Estate Mortgages — Greenville County, S. C.

REG. U. S. PAT. OFFICE *Chas. McCott* County Indexes Since 1888 An Identifying Trade Mark

 Open at Proper Tab according to First Letter or Letters of Name and refer to Buff Sub-Index sheet for page reference.


COTT FAMILY NAME INDEX No. 75 © 1949  
MADE BY THE COTT INDEX COMPANY, COLUMBUS, OHIO  
SOLD BY PHOTO COPY SUPPLY, MAULDIN, S. C.

FILE NUMBER DATE OF RECORD	MORTGAGEES FAMILY NAMES	GIVEN NAMES ABCDEFGH	GIVEN NAMES IJKLMNO	GIVEN NAMES PQRSTUVWXYZ	MORTGAGORS	BOOK	PAGE	Amount	BRIEF DESCRIPTION, LOCATION, ETC. ( Not Warranted )
37220 Mar 12, 1987	Barclays American	Mtg. Corp			Porter J. Vaughn	1843	258	30,479 <sup>.50</sup>	Lot 4 Hillcrest Hgts.
37219 Mar 12, 1987	"	" "			Barbara Burnside <sup>et al</sup>	1843	260	36,125 <sup>.55</sup>	Lots 1+2 Hawthorn Bridge
37507 Mar 13, 1987	"	" "			Arnie M. Miles <sup>et al</sup>	1843	654		Jacksonville For Mtg see RE MBk 1738 pg 684 Mtg assign Duval Fed Div 2 Assn of
37508 Mar 13, 1987	"	" "			Eugene L. Scarpa <sup>et al</sup>	1843	655		Jacksonville For Mtg see RE MBk 1720 pg 454 Mtg assign Duval Fed Div 2 Assn of
37509 Mar 13, 1987	"	" "			Richard J. Sleiman	1843	656		Jacksonville For Mtg see RE MBk 1718 pg 901 Mtg assign Duval Fed Div 2 Assn of
37510 Mar 13, 1987	"	" "			Mark E. Lopez <sup>et al</sup>	1843	657		Jacksonville For Mtg see RE MBk 1730 pg 362 Mtg assign Duval Fed Div 2 Assn of
37511 Mar 13, 1987	"	" "			Eloyd D. Groden <sup>et al</sup>	1843	658		Jacksonville For Mtg see RE MBk 1722 pg 869 Mtg assign Duval Fed Div 2 Assn of
37512 Mar 13, 1987	"	" "			Max E. Falmer Jr <sup>et al</sup>	1843	659		Jacksonville For Mtg see RE MBk 1720 pg 438 Mtg assign Duval Fed Div 2 Assn of
37513 Mar 13, 1987	"	" "			Stephen E. Duggins <sup>et al</sup>	1843	660		Jacksonville For Mtg see RE MBk 1723 pg 357 Mtg assign Duval Fed Div 2 Assn of
37514 Mar 13, 1987	"	" "			Robert M. DeGarmo Jr <sup>et al</sup>	1843	661		Jacksonville For Mtg see RE MBk 1720 pg 925 Mtg assign Duval Fed Div 2 Assn of
37515 Mar 13, 1987	"	" "			Ronald D. Davenport <sup>et al</sup>	1843	662		Jacksonville For Mtg see RE MBk 1722 pg 457 Mtg assign Duval Fed Div 2 Assn of
37516 Mar 13, 1987	"	" "			James Milton Covington <sup>et al</sup>	1843	663		Jacksonville For Mtg see RE MBk 1722 pg 619 Mtg assign Duval Fed Div 2 Assn of
38392 Mar 17, 1987	"	" "			Mark D. Bailey <sup>et al</sup>	1844	969	59,698 <sup>.00</sup>	See 4 Lot 176 Heatherwood Dr. Colonial Hill For Mtg see RE MBk 1723 pg 94
38717 Mar 19, 1987	"	" "			Charles P. Parrish <sup>et al</sup>	1845	381		Mtg assign Duval Fed Div 2 Assn of Jacksonville 887-1097
39733 Mar 25, 1987	"	" "			Devesco Pacific Dev. Corp. (n.c.)	✓	✓	✓	Fixtures - Butler Rd. Mauldin
39741 Mar 25, 1987	"	" "			Devesco Pacific Dev Corp	1846	871	500,000	also light & way + easement 1.84 Acres Butler Rd



# REVERSE or MORTGAGEE Index to Real Estate Mortgages — Greenville County, S. C.

REG. U. S. PAT. OFFICE *Chas. McCall* County Indexes Since 1888 An Identifying Trade Mark

 Open at Proper Tab according to First Letter or Letters of Name and refer to Buff Sub-Index sheet for page reference.

COTT FAMILY NAME INDEX No. 75 © 1949  
MADE BY THE COTT INDEX COMPANY, COLUMBUS, OHIO  
SOLD BY PHOTO COPY SUPPLY, MAULDIN, S. C.

(x)

FILE NUMBER DATE OF RECORD	MORTGAGEES FAMILY NAMES	GIVEN NAMES ABCDEFGHIJ	GIVEN NAMES JKLMNOPQ	GIVEN NAMES RSTUVWXYZ	MORTGAGORS	BOOK	PAGE	Amount	BRIEF DESCRIPTION, LOCATION, ETC. ( Not Warranted )
39833 Mar 25, 1987	Barclays American/Mtg Corp				2-2-87 AHR Sharon M Baker Sharon Marie Miller	1847	76	37,887	2 Hills Lot 75 Chipley An Chestnut
39905 Mar 26, 1987	"	"	"		et al Remond Roman P. Jaskin	1847	202	70,000	200 sq mtg see REM BK 1807 pg 11 Lot 65 Hollingswood Sec II
39986 Mar 26, 1987	"	"	"		et al Melvin R. Houd	1847	330	45,000	Lot 11 "Add to West Georgia High"
40039 Mar 27, 1987	"	"	"		et al Johnna C. Huber	1847	402	70,500	Lot 403 Sugar Creek map 3 Sec II
40157 Mar 27, 1987	"	"	"		et al Jeffrey Lynn Rainwater	1847	546	63,015	Lot 17 Forest Lane Sec II
41238 Apr 1, 1987	"	"	"		et al Steven Paul Ellison	1849	303	45,056	1 Acre Snuffin Rd.
41449 Apr 2, 1987	"	"	"		et al Ray Lee Jones	1849	640	29,148	Lot 115 Crosley Cir
41477 Apr 2, 1987	"	"	"		et al David Glenn Turner	1849	672	53,768	Lot 104 Bena Forest Sec II
41768 Apr 3, 1987	"	"	"		et al Edward B. Fenton	1850	84	124,000	Lot 8 = 7.22 Acre Clark Manor Sec III
42809 Apr 10, 1987	"	"	"		et al Wayne Keith Bultje	1851	389	28,188	Lot 47 Duncanson Mills
43366 Apr 14, 1987	"	"	"		et al Wilton L. Fowler	1852	208	7,600	Genl 2p Lot Third Ave & Fifth St
43503 Apr 14, 1987	"	"	"		et al Raymond P. LaPointe	1852	411	29,946	Lot 10 Sanford Dr
43723 Apr 15, 1987	"	"	"		et al Christine K. Juvedell	1852	726	47,300	Man. Prop. Ry. Apt. # 2 Williamsburg at Botany Wind
43692 Apr 15, 1987	"	"	"		et al Richard J. Egax	1852	692		Area for Mtg see REM BK 1842 pg 258 Mtg assign Duval Fed 218
44013 Apr 16, 1987	"	"	"		et al Rufus S. Murphy	1852	960	70,150	Lot 82 Scatterwood Ph. I
44352 Apr 17, 1987	"	"	"		et al Donald A. Fogle	1853	577	40,793	Lot 20 Wilton Street Wilton Oaks

# REVERSE or MORTGAGEE Index to Real Estate Mortgages — Greenville County, S. C.

REG. U. S. PAT. OFFICE *Chas. McCott* County Indexes Since 1888  
An Identifying Trade Mark

 Open at Proper Tab according to First Letter or Letters of Name and refer to Buff Sub-Index sheet for page reference.

COTT FAMILY NAME INDEX No. 75 © 1949  
MADE BY THE COTT INDEX COMPANY, COLUMBUS, OHIO  
SOLD BY PHOTO COPY SUPPLY, MAULDIN, S. C.

FILE NUMBER DATE OF RECORD	MORTGAGEES FAMILY NAMES	GIVEN NAMES ABCDEFGH	GIVEN NAMES IJKLMNO	GIVEN NAMES PQRSTUVWXYZ	MORTGAGORS	BOOK	PAGE	Amount	BRIEF DESCRIPTION, LOCATION, ETC. ( Not Warranted )
44353 Apr 17, 1987	BarclaysAmerican/Mtg Corp				Donald A. Fogle, et al	1853	589	41,278	Lat Robinson Street
44548 Apr 20, 1987	"	"			Donald A. Fogle et al	1853	850	38,947	Cherokee Pl. Lat 32 Keener Ave
44923 Apr 22, 1987	"	"			Thomas E. Brannen	1854	518	18,704	pt lat 29
44924 Apr 22, 1987	"	"			Thomas E. Brannen	1854	523	32,304	Lat 72 Sec 5-B Oakview
44922 Apr 22, 1987	"	"			Thomas E. Brannen et al	1854	528	59,685	Lat 47 Sec 2 Windsor Oaks
45613 Apr 24, 1987	"	"			Sherry Harvin Sutton	1855	514	64,978	Lat 134 Woodwind Townhouse MKT Hwy Prop Reg.
45834 Apr 27, 1987	"	"			Anna A. Stutzenberger	1855	828	44,300	Over Townhouse 42-A
46495 Apr 30, 1987	"	"			Kenneth R. Carter et al	1856	742	41,482	Lat 651 Westwood Suite 511th
46615 Apr 30, 1987	"	"			David C. Cary et al	1856	923	56,509	Lat 5 Cardinal Dr.
46825 May 1, 1987	"	"			Kevin E. Hennessy et al	1857	327	45,386	Lat 482 Westwood Acc V
47230 May 4, 1987	"	"			Nasmi A. Graham	1857	842	11,152	Lat 188 Mills Mill Greenberin
47232 May 4, 1987	"	"			Willie C. Thompson et al	1857	844	47,435	Lat 155 Brooks Rd
48264 May 8, 1987	"	"			Jerry L. Manning et al	1859	132	64,506	Lat 86 Westminster Village Sec II
48873 May 12, 1987	"	"			" "	1859	132		
49053 May 13, 1987	"	"			Bernie May Richardson	1860	90	42,925	Lat Hampton Ave
	"	"			Jesse J. Bora et al	1860	288	62,544	Lat 149 Brentwood Sec IV

# REVERSE or MORTGAGEE Index to Real Estate Mortgages — Greenville County, S. C.

25

REG. U. S. PAT. OFFICE *Chas. McCott* County Indexes Since 1888 An Identifying Trade Mark

Open at Proper Tab according to First Letter or Letters of Name and refer to Buff Sub-Index sheet for page reference.

COTT FAMILY NAME INDEX No. 75 © 1949  
MADE BY THE COTT INDEX COMPANY, COLUMBUS, OHIO  
SOLD BY PHOTO COPY SUPPLY, MAULDIN, S. C.


(Y)

FILE NUMBER	MORTGAGEES FAMILY NAMES	GIVEN NAMES ABCDEFGHIJ	GIVEN NAMES IJKLMNOP	GIVEN NAMES QRSTUVWXYZ	MORTGAGORS	BOOK	PAGE	Amount	BRIEF DESCRIPTION, LOCATION, ETC. ( Not Warranted )
49800 May 18, 1987 50235	Barclays American Mtg Corp				<sup>tit</sup> Tony M. Land	1861	212	.00 56,536	Sec I Lot 52 Wedgewood Place
May 19, 1987 50552	"	"	"	"	<sup>tit</sup> Thomas A. Duckworth	1862	09	.00 88,800	Sec 15 Lot 374 Deveraux Pl
May 20, 1987 50493	"	"	"	"	Pamela C. Givens	1862	288	.00 36,000	Oaks Hwy Prop Reg. Unit 3-B Weldman - Merry
May 21, 1987 50790	"	"	"	"	Sharon M Baker	1862	234	.00	#7 J. mtg. on Kem Bl. 1847 pg. 76 mtg. assigned Mellon Fin. Service Co.
May 21, 1987 51294	"	"	"	"	<sup>tit</sup> Landon W. McDonald	1862	587	.00 9,000	Barclay Sq Lot 54 Sunny Stage Sec
May 22, 1987 52270	"	"	"	"	Johnson Homes Inc.	1863	301	.00 77,625	Lot 64 Foxwood
May 29, 1987 52271	"	"	"	"	<sup>tit</sup> Thomas E. Brannen	1864	571	.00 59,685	Orig mtg see R.E.M. 1854 pg 528 Lot 47 Windsor Oaks Sec
May 29, 1987 52272	"	"	"	"	<sup>tit</sup> Thomas E. Brannen	1864	576	.00 32,204	R.E.M. Bl. 1854 pg 523 Lot Oakwood Ter orig mtg see
May 29, 1987 52437	"	"	"	"	<sup>tit</sup> Thomas E. Brannen	1864	585	.00 18,704	Bl. 1854 pg 518 Lot 29 Ter orig mtg see R.E.M.
May 29, 1987 52509	"	"	"	"	<sup>tit</sup> Thomas M. Shrockley	1864	765	.80 14,588	Lot 98 Colonial Hills
May 29, 1987 52614	"	"	"	"	<sup>tit</sup> Marvin E. Robinson	1864	895	.00 56,674	Lot 186 Gantt 2P
Jun 1, 1987 52890	"	"	"	"	<sup>tit</sup> Wayne Keith Bultje	1865	45	.00 28,188	Ter. mtg. on Kem Bl. 1851 pg 389 Lot 47 Sunnyside Mill Sec
June 1, 1987 53046	"	"	"	"	David James Pike	1865	402	.00 150,000	Lot 85 Amster Wood. Sec 14 TL
June 2, 1987 53554	"	"	"	"	Thelma Lorraine Lindsay	1865	631	.00 42,909	Lot Piedmont PK Rd
June 3, 1987 54138	"	"	"	"	David Weldon Hantt	1866	389	.00 49,334	Lot 19 Highland Manor
June 5, 1987	"	"	"	"	Elizabeth V. Prince	1867	109	.00 40,274	Lot 7 Harbor Town

# REVERSE or MORTGAGEE Index to Real Estate Mortgages — Greenville County, S. C.

( )

REG. U. S. PAT. OFFICE *Chas McCott* County Indexes Since 1888 An Identifying Trade Mark

 Open at Proper Tab according to First Letter or Letters of Name and refer to Buff Sub-Index sheet for page reference.

COTT FAMILY NAME INDEX No. 75 © 1949  
MADE BY THE COTT INDEX COMPANY, COLUMBUS, OHIO  
SOLD BY PHOTO COPY SUPPLY, MAULDIN, S. C.

FILE NUMBER DATE OF RECORD	MORTGAGEES FAMILY NAMES	GIVEN NAMES ABCDEFGHIJ	GIVEN NAMES JKLMNOPQ	GIVEN NAMES RSTUVWXYZ	MORTGAGORS	BOOK	PAGE	Amount	BRIEF DESCRIPTION, LOCATION, ETC. ( Not Warranted )
54660 June 9, 1987	Barclay American	Mtg Corp			Johnson Home, Inc.	1867	633	74,625	Lot 63 Foxwood
54952 June 10, 1987	"	"			Ray Bailey <sup>et al</sup>	1868	68	20,674	Lot 492 Barmastr Dr
54985 June 11, 1987	"	"			Louis N. Turner	1868	87	18,458	Lot 6 Shumate Alley
55297 June 12, 1987	"	"			Alfred S. Murphy <sup>et al</sup>	1868	453	.00	with My Sec Rem Bl 1852 pg 960 Mtg assigned to David Fed. S+L Assn.
55458 June 15, 1987	"	"			James E. Hendrickson <sup>et al</sup>	1868	756	58,075	lots 34+35 Stokes Rd. Cardell
55638 June 15, 1987	"	"			Calvin R. Halbrook <sup>et al</sup>	1868	951	57,000	Lot 2 + pt Lot 3 Greepart Dr.
55652 June 15, 1987	"	"			Roger W. Miller <sup>et al</sup>	1869	11	43,000	Prop. Reg. Whit 8 C Holly woods Hwy
56561 June 19, 1987	"	"			Alvin L. Zucker <sup>et al</sup>	1870	85	27,756	Lot Standing Dept Rd
56560 June 19, 1987	"	"			Clifford J. Bidwell	1870	87	30,000	Lot 9 + pt lot 10 White Horse
56617 June 19, 1987	"	"			Charlotte M. Maudith	1870	148	61,065	Lot 34 Woodhedge Sec I
57496 June 24, 1987	"	"			"	Remord 1870 148			Mauldin. For Mtg see Rem Bl 1784 pg 345 + Bl 1787 pg 87
57825 June 25, 1987	"	"			Ray Donald Tallent <sup>et al</sup>	1871	366	52,267	Lot 606 Westwood Sec. V1
58035 June 26, 1987	"	"			Kenneth Lee Helms <sup>et al</sup>	1871	671	110,000	Lot 10 Shiner Dr
58132 June 29, 1987	"	"			Gray E. Moore <sup>et al</sup>	1872	83	90,000	Lot 27 Oakway
58146 June 29, 1987	"	"			Ronald G. Laws <sup>et al</sup>	1872	199	42,400	Lot 4
June 29, 1987	"	"			Robert J. Vashely <sup>et al</sup>	1872	224	58,950	Lot 19 + an 9 Lot 20

# REVERSE or MORTGAGEE Index to Real Estate Mortgages — Greenville County, S. C.

REG. U. S. PAT. OFFICE *Chas McCott* County Indexes Since 1888 An Identifying Trade Mark

Open at Proper Tab according to First Letter or Letters of Name and refer to Buff Sub-Index sheet for page reference.

COTT FAMILY NAME INDEX No. 75 © 1949  
MADE BY THE COTT INDEX COMPANY, COLUMBUS, OHIO  
SOLD BY PHOTO COPY SUPPLY, MAULDIN, S. C.

( 2 )

FILE NUMBER	DATE OF RECORD	MORTGAGEES FAMILY NAMES	GIVEN NAMES ABCDEFGHIJ	GIVEN NAMES JKLMNO	GIVEN NAMES PQRSTUVWXYZ	MORTGAGORS	BOOK	PAGE	Amount	BRIEF DESCRIPTION, LOCATION, ETC. ( Not Warranted )
58285	June 29, 1987	Barclays American Mtg Corp				Marty Reynolds <i>et al</i>	1872	380	40,274	Lot Matay Ave
58438	June 30, 1987	"	"	"		James Paul Garrard <i>et al</i>	1872	642	44,945	Lot 43 Sunny Acres
	20	"	"	"		Re-record				For mtg. see REC Bl 1865 pg. 631
	July 1, 1987	"	"	"		Thelma Lorraine Terrelly	1873	207	42,909	Part Piedmont Park Road
	447	"	"	"		David R. Shuny <i>et al</i>	1873	875	35,000	Lot 10 Dupel Terrace
	July 2, 1987	"	"	"		Wanda C. Hixon	1874	124	26,728	Lot 30 Elizabeth Hgts
	573	"	"	"		<i>Ind. &amp; pte. in fee for Joanne Sammons</i>				
	July 2, 1987	"	"	"		Stan Smith <i>et al</i>	1875	181	36,278	Pt. lots 99 & 100
	1562	"	"	"		Gregory S. Martin <i>et al</i>	1875	194	26,938	Lots 98 & 101
	July 9, 1987	"	"	"		Louis B. Rogers <i>III</i>	1876	915	39,317	Lot 3
	1535	"	"	"		Johnson Homes. Inc.	1876	860		299 mtg. see Bl 1816 pg 884
	July 9, 1987	"	"	"		Robin D. Babb	1877	115	53,892	Release lot 53 Foxwood
	2973	"	"	"		Roman P. Jackson <i>et al</i>	1877	232		Highland Spoke tract 2 & 3
	July 16, 1987	"	"	"		Roman P. Jackson	1877	232		6.28 acre Portman Rd.
	July 16, 1987	"	"	"		Roman P. Jackson <i>et al</i>	1877	233		mtg. assign. MEC mtg. marketing corp
	3176	"	"	"		Roman P. Jackson	1877	233		for mtg. see REC Bl 1807 pg. 111
	July 17, 1987	"	"	"		Roman P. Jackson <i>et al</i>	1877	233		& re-record 1847 pg. 202
	3421	"	"	"		Roman P. Jackson <i>et al</i>	1877	233		mtg. assigned NCRBQ & Co. Inc.
	July 20, 1987	"	"	"		Landem Realty Group, Inc.	1877	396		for mtg. see REC Bl 1807 pg. 111
	3325	"	"	"		Larry W. Pittman <i>et al</i>	1878	220	49,824	Release 2.38 acre Sweetman Ct.
	July 20, 1987	"	"	"						re-record Bl 1847 pg. 202
	4264	"	"	"						for mtg. see REC Bl 1756 pg. 575
	July 23, 1987	"	"	"						Lot 33 & pt. lots 34 & 51

# REVERSE or MORTGAGEE Index to Real Estate Mortgages — Greenville County, S. C.

REG. U. S. PAT. OFFICE *Chas McCorkle* County Indexes Since 1888 An Identifying Trade Mark

 Open at Proper Tab according to First Letter or Letters of Name and refer to Buff Sub-Index sheet for page reference.

COTT FAMILY NAME INDEX No. 75 © 1949  
MADE BY THE COTT INDEX COMPANY, COLUMBUS, OHIO  
SOLD BY PHOTO COPY SUPPLY, MAULDIN, S. C.

FILE NUMBER DATE OF RECORD	MORTGAGEES FAMILY NAMES	GIVEN NAMES ABCDEFGHIJ	GIVEN NAMES JKLMNO	GIVEN NAMES PQRSTUVWXYZ	MORTGAGORS	BOOK	PAGE	Amount	BRIEF DESCRIPTION, LOCATION, ETC. ( Not Warranted )
5025 July 28, 1987	Bartley American	Mtg Corp			C. Hoyt Brown <sup>et al</sup>	1879	211	10,000	2 lots Courtney Cir
5664 July 31, 1987	"	"			Doris Volkhardt	1879	959	25,000	Unit 7 - D Hollybrook Sta. Proj Hwy
5948 Aug 3, 1987	"	"			Wayne K. Bultje <sup>et al</sup>	1880	414	30,179	Pt. Lot 55 Cherokee Park
6558 Aug 5, 1987	"	"			James Paul Barrard <sup>et al</sup>	1881	180	44,945	Lot 43 Sunny Hill Tr. Rest
6911 Aug 7, 1987	"	"			Carl Carson Jr. <sup>et al</sup>	1881	627	25,440	36 Acre Lincoln Road Chick
7074 Aug 7, 1987	"	"			David James Pike <sup>et al</sup>	1881	811		Jacksonville to mtg. see Em Bl. 1865 p. 402
7075 Aug 7, 1987	"	"			Shelma Kerriana Lindsay	1881	812		mtg. assign. Deed Feb. 1st L. term. of Jacksonville. for mtg. see Rem Bl. 1865 p. 631 + n. record 1873 p. 207
9561 Aug 24, 1987	"	"			Kenneth Lee Helms <sup>et al</sup>	1884	793		mtg. assign. Deed Feb. 1st L. term. of
9681 Aug 25, 1987	"	"			Jack R. Radford <sup>et al</sup>	1884	884	23,394	Lot 8 Edward Court Edward Court
9582 Aug 25, 1987	"	"			Willard Dee Wilson	1884	152		for mtg. see Rem Bl. 1572 p. 173
9945 Aug 26, 1987	"	Finamen. Inc.			Theodore C. Adams Jr. <sup>et al</sup>	1885	220	116,000	mtg assign. M.C. Workman
10348 Aug 28, 1987	"	Mtg Corp.			W. Earl Whittington	1885	654	63,478	28.5 Acres
10906 Aug 31, 1987	"	"			Billy J. Blocker <sup>et al</sup>	1886	439	62,744	Lot 9
11102 Sept 1, 1987	"	Mtg. Corp.			Michael W. Lambert <sup>et al</sup>	1886	663	48,059	Lot 52 Del Norte Pk.
11512 Sept 3, 1987	"	"			Ralph Arnold Campbell	1887	162	19,163	Lot 781 Westwood Ave. VI
								56	Lot 1 also lot 2.



# REVERSE or MORTGAGEE Index to Real Estate Mortgages — Greenville County, S. C.

25

REG. U. S. PAT. OFFICE *Chas. M. Cott* County Indexes Since 1888 An Identifying Trade Mark

☞ Open at Proper Tab according to First Letter or Letters of Name and refer to Buff Sub-Index sheet for page reference.

COTT FAMILY NAME INDEX No. 75 © 1949  
MADE BY THE COTT INDEX COMPANY, COLUMBUS, OHIO  
SOLD BY PHOTO COPY SUPPLY, MAULDIN, S. C.

(AA)

FILE NUMBER DATE OF RECORD	MORTGAGEES FAMILY NAMES	GIVEN NAMES ABCDEFGH	GIVEN NAMES IJKLMNOP	GIVEN NAMES QRSTUVWXYZ	MORTGAGORS	BOOK	PAGE	Amount	BRIEF DESCRIPTION, LOCATION, ETC. ( Not Warranted )
11863 Sept 4, 1987	Barclay/American	Jenaniol Inc.			Alfred Wayne Cook, et al	1887	606	24,888	Pl Lot 11 Sunny Lane
12236 Sept 9, 1987	"	"	"	"	Vernon W. Mathis, et al	1888	76	113,050	Oak Brook Way Lot 5 The Oaks
12255 Sept 9, 1987	"	"	"	"	Wanda C. Nixon	Record	116	26,728	See mtg see Bk. 1874 pg 124 Lot 30 Elizabeth Hgts
12128 Sept 9, 1987	"	"	"	mtg Corp	Arnice Miles et al	1887	961		Co for mtg see REM Bk 1822 pg 99 mtg assigned to First Wachovia Mtg Co
12129 Sept 9, 1987	"	"	"	"	Benny J. Jennings et al	1887	962		for mtg see REM Bk 1799 pg 681 mtg assigned to First Wachovia Mtg Co
12130 Sept 9, 1987	"	"	"	"	Bobby E. Church et al	1887	963		for mtg see REM Bk 1816 pg 335 mtg assigned to First Wachovia Mtg Co
12131 Sept 9, 1987	"	"	"	"	Charles L. Clough et al	1887	964		for mtg see REM Bk 1787 pg 444 mtg assigned to First Wachovia Mtg Co
12132 Sept 9, 1987	"	"	"	"	Charles Randolph McCreight et al	1887	965		for mtg see REM Bk 1796 pg 694 mtg assigned to First Wachovia Mtg Co
12133 Sept 9, 1987	"	"	"	"	Nale E. Hunt et al	1887	966		for mtg see REM Bk 1796 pg 372 mtg assigned to First Wachovia Mtg Co
12134 Sept 9, 1987	"	"	"	"	Danny B. Siverling et al	1887	967		for mtg see REM Bk 1787 pg 766 mtg assigned to First Wachovia Mtg Co
12135 Sept 9, 1987	"	"	"	"	David E. Foster et al	1887	968		for mtg see REM Bk 1810 pg 587 mtg assigned to First Wachovia Mtg Co
12136 Sept 9, 1987	"	"	"	"	Edward Akpan et al	1887	969		for mtg see REM Bk 1781 pg 748 mtg assigned to First Wachovia Mtg Co
12138 Sept 9, 1987	"	"	"	"	Frank Upton Greer IV et al	1887	971		for mtg see REM Bk 1817 pg 54 mtg assigned to First Wachovia Mtg Co
12139 Sept 9, 1987	"	"	"	"	Francis E. Beal et al	1887	970		for mtg see REM Bk 1769 pg 441 mtg assigned to First Wachovia Mtg Co
12139 Sept 9, 1987	"	"	"	"	Gary N. Shealy et al	1887	972		for mtg see REM Bk 1829 pg 283 mtg assigned to First Wachovia Mtg Co
12140 Sept 9, 1987	"	"	"	"	Hans J. Wiegert et al	1887	973		for mtg see REM Bk 1792 pg 943 mtg assigned to First Wachovia Mtg Co

# REVERSE or MORTGAGEE Index to Real Estate Mortgages — Greenville County, S. C.

REG. U. S. PAT. OFFICE *Chas McCott* County Indexes Since 1888 An Identifying Trade Mark

Open at Proper Tab according to First Letter or Letters of Name and refer to Buff Sub-Index sheet for page reference.

COTT FAMILY NAME INDEX No. 75 © 1949  
MADE BY THE COTT INDEX COMPANY, COLUMBUS, OHIO  
SOLD BY PHOTO COPY SUPPLY, MAULDIN, S. C.

FILE NUMBER DATE OF RECORD	MORTGAGEES FAMILY NAMES	GIVEN NAMES ABCDEFGH	GIVEN NAMES IJKLMNO	GIVEN NAMES PQRSTUWXYZ	MORTGAGORS	BOOK	PAGE	Amount	BRIEF DESCRIPTION, LOCATION, ETC. ( Not Warranted )
12141 Sept 9 1987	Barclays/American Mtg Co				<sup>etal</sup> jacob C. Metcalf	1887	974		for mtg see REM Bk 1792 pg 822 mtg assigned to First Wachovia Mtg Co
12143 Sept 9 1987	"	"	"		<sup>etal</sup> james C. Beach	1887	976		for mtg see REM Bk 1797 pg 67 mtg assigned to First Wachovia Mtg Co
12142 Sept 9 1987	"	"	"		<sup>III etal</sup> james A. Brusilton	1887	975		Collac mtg see REM Bk 1780 pg 6 mtg assigned to First Wachovia Mtg Co
12144 Sept 9 1987	"	"	"		<sup>etal</sup> james C. Leary	1887	977		for mtg see REM Bk 1785 pg 784 mtg assigned to First Wachovia Mtg Co
12145 Sept 9 1987	"	"	"		<sup>etal</sup> james R. Fowler	1887	978		for mtg see REM Bk 1780 pg 27 mtg assigned to First Wachovia Mtg Co
12146 Sept 9 1987	"	"	"		<sup>etal</sup> jeff Caparell	1887	979		for mtg see REM Bk 1782 pg 1360 mtg assigned to First Wachovia Mtg Co
12147 Sept 9 1987	"	"	"		<sup>etal</sup> jeffrey W. Baller	1887	980		for mtg see REM Bk 1813 pg 844 mtg assigned to First Wachovia Mtg Co
12148 Sept 9 1987	"	"	"		<sup>etal</sup> jerry A. Perkins	1887	981		for mtg see REM Bk 1762 pg 2620 mtg assigned to First Wachovia Mtg Co
12149 Sept 9 1987	"	"	"		<sup>etal</sup> joseph E. Crook	1887	982		for mtg see REM Bk 1815 pg 651 mtg assigned to First Wachovia Mtg Co
12150 Sept 9 1987	"	"	"		<sup>etal</sup> julius A. Morgan Jr.	1887	983		for mtg see REM Bk 1770 pg 255 mtg assigned to First Wachovia Mtg Co
12151 Sept 9 1987	"	"	"		<sup>etal</sup> Lemuel E. Ogles	1887	984		for mtg see REM Bk 1773 pg 195 mtg assigned to First Wachovia Mtg Co
12152 Sept 9 1987	"	"	"		<sup>etal</sup> Margene M. Grigg	1887	985		for mtg see REM Bk 1754 pg 342 mtg assigned to First Wachovia Mtg Co
12153 Sept 9 1987	"	"	"		<sup>etal</sup> mark Alton Salheit Jr.	1887	986		for mtg see REM Bk 1795 pg 2490 mtg assigned to First Wachovia Mtg Co
12154 Sept 9 1987	"	"	"		<sup>etal</sup> Paul Pochardt	1887	987		for mtg see REM Bk 1801 pg 438 mtg assigned to First Wachovia Mtg Co
12155 Sept 9 1987	"	"	"		<sup>etal</sup> Peter L. Owens	1887	988		for mtg see REM Bk 1779 pg 2320 mtg assigned to First Wachovia Mtg Co
12156 Sept 9 1987	"	"	"		<sup>etal</sup> Ricky L. Brown	1887	989		for mtg see REM Bk 1822 pg 1030 mtg assigned to First Wachovia Mtg Co

# REVERSE or MORTGAGEE Index to Real Estate Mortgages — Greenville County, S. C.

REG. U. S. PAT. OFFICE *Chas McCath* County Indexes Since 1888 An Identifying Trade Mark

Open at Proper Tab according to First Letter or Letters of Name and refer to Buff Sub-Index sheet for page reference.

COTT FAMILY NAME INDEX No. 75 © 1949  
MADE BY THE COTT INDEX COMPANY, COLUMBUS, OHIO  
SOLD BY PHOTO COPY SUPPLY, MAULDIN, S. C.

(BB)

FILE NUMBER DATE OF RECORD	MORTGAGEES FAMILY NAMES	GIVEN NAMES ABCDEFGH	GIVEN NAMES IJKLMNO	GIVEN NAMES PQRSTUVWXYZ	MORTGAGORS	BOOK	PAGE	Amount	BRIEF DESCRIPTION, LOCATION, ETC. ( Not Warranted )
12157 Sept 9 1987	Barclays American				Rodney Earl Young <sup>etal</sup>	1887	990		for mtg see REM Bk 1753 pg 575 mtg assigned to First Wachovia Mtg Co
12158 Sept 9 1987	"		" "		Sylvia K. Easter	1887	991		for mtg see REM Bk 1787 pg 2297 mtg assigned to First Wachovia Mtg Co
12159 Sept 9 1987	"		" "		Thomas A. Weir <sup>etal</sup>	1887	992		for mtg see REM Bk 1759 pg 667 mtg assigned to First Wachovia Mtg Co
12160 Sept 9 1987	"		" "		William A. Shatten <sup>etal</sup>	1887	993		for mtg see REM Bk 1804 pg 733 mtg assigned to First Wachovia Mtg Co
12161 Sept 9 1987	"		" "		William D. Miller <sup>etal</sup>	1887	994		for mtg see REM Bk 1796 pg 688 mtg assigned to First Wachovia Mtg Co
12299 Sept 10 1987	"		"		Francis E. Roberts	1888	177	.90 7,310	Lot 5 = 1.77 acres
12304 Sept 10 1987	"		"		Lena Smith	1888	194	.00 18,668	Lot 242 Gatling Ave
12854 Sept 14 1987	"		" "		Richard B. Livingston <sup>etal</sup> in fact Hugh B. Kobb <sup>etal</sup>	1888	712	.00 64,615	Lot 195 Del Norte Est Sec II
13247 Sept 15 1987	"		" "		Ronald W. Abbott by atty	1889	136	.00 73,800	Lot 24 Devenge Place Sec 7
13244 Sept 15 1987	"		" "		Boyce M. Robbins	1889	151	.12 13,268	Lot 24 Devenge Place Sec 7 also lot 25
13515 Sept 17 1987	"		" "		Glen Dale Johnson <sup>etal</sup>	1889	489	.00 65,549	9.3 acres
14068 Sept 22 1987	"		" "		Jony M. Lend <sup>etal</sup>	1890	196	.00	2 or mtg see Bk 1861 pg 212 mtg assign Assoc. Natl Mtg Cap
14818 Sept 25 1987	"		" "		Grady Robinson <sup>etal</sup>	1890	913	.00 15,358	Lot Brown School Road
14887 Sept 25 1987	"		" "		Marie A. Saumann	1891	7	.00 40,500	Reg. Unit 8-B Hollywood Hts Proj.
15336 Sept 25 1987	"		" "		Karin Hansen	1891	591	.00 43,395	Down Unit 95 Stanley Dr Harbor
15415 Sept 30 1987	"		" "		Clayton W. Jones <sup>etal</sup>	1891	716	.00 20,137	pt lot 35

# REVERSE or MORTGAGEE Index to Real Estate Mortgages — Greenville County, S. C.

REG. U. S. PAT. OFFICE *Chas. McCath* County Indexes Since 1888 An Identifying Trade Mark

Open at Proper Tab according to First Letter or Letters of Name and refer to Buff Sub-Index sheet for page reference.

COTT FAMILY NAME INDEX No. 75 © 1949  
MADE BY THE COTT INDEX COMPANY, COLUMBUS, OHIO  
SOLD BY PHOTO COPY SUPPLY, MAULDIN, S. C.

FILE NUMBER DATE OF RECORD	MORTGAGEES FAMILY NAMES	GIVEN NAMES ABCDEFGHIJ	GIVEN NAMES JKLMNO	GIVEN NAMES PQRSTUVWXYZ	MORTGAGORS	BOOK	PAGE	Amount	BRIEF DESCRIPTION, LOCATION, ETC. ( Not Warranted )
15562 Sept 30, 1987	Barclays American				Claire R. McKay	1891	906	31,500	Prop. Reg. Unit 36 Woodlands Hwy
15577 Sept 30, 1987	"				Edward G. Sejedlem	1891	934	52,850	Sec II Lot 101 Longforest Acres
15790 Oct 1, 1987	"				David H. Howard	1892	177	34,081	Lat. Con. Shady Lane + Shuttles
16081 Oct 2, 1987	"				Edward E. Smalley	1892	656	51,512	Lot 32 Rosewood PK
16303 Oct 5, 1987	"				Iberdon C. Adams, Jr.	1892	894	116,000	Re-Record Bl. 1885 pg. 220 28.5 acs for Orig. see Rem
16998 Oct 9, 1987	"				Delores Thompson	1893	665	33,200	Origs Hwy Prop. Reg. Unit 1-B Walden-Mary
17068 Oct 9, 1987	"				Stewart Fabric Co Inc	1893	701		Amendment to S.C. mts See agent
18338 Oct 19, 1987	"				Amh Nguyen	1895	290	22,528	4 assign 7 leases + rents Greenville County for mts see Bl 1789 pg 218
18808 Oct 21, 1987	"				Johannes C. Ruben	1895	826	70,500	Lot 2 Balsam Rd. For Orig see Rem Bl 1847 pg. 402
18976 Oct 22, 1987	"				John R. Addie	1895	992	7,516	Lot 402 Sugar Creek mty 3 Sec II Brook Blum Garden
19074 Oct 23, 1987	"	Financial Inc.			Lawrence E. Thompson	1896	137		Lot 104 Brook Blum Road For mty see Rem Bl. 1585 pg 748 Release 79 Old Taylor, Brook Rd
20323 Oct 30, 1987	"				Otto Waage, Jr.	1897	635	47,121	Lot 27 Rainwood Dr Powderhorn
20346 Oct 30, 1987	"				Clifford A. Demeritt	1897	645	65,250	Sec I Lot 2 Balsam Rd For mty
20852 Nov 4, 1987	"				Amh Nguyen	1898	392	22,528	Re record pg Bl 1895 pg 290
20862 Nov 4, 1987	"				Blen Dale Johnson	1898	432		Lot 2 Balsam Rd For mty For mty see Rem Bl 1889 pg 489 Mty assign First Charter Mty Co.

# REVERSE or MORTGAGEE Index to Real Estate Mortgages — Greenville County, S. C.

REG. U. S. PAT OFFICE *Chas McCott* County Indexes Since 1888 An Identifying Trade Mark

 Open at Proper Tab according to First Letter or Letters of Name and refer to Buff Sub-Index sheet for page reference.

COTT FAMILY NAME INDEX No. 75 © 1949  
MADE BY THE COTT INDEX COMPANY, COLUMBUS, OHIO  
SOLD BY PHOTO COPY SUPPLY, MAULDIN, S. C.


(CC)

FILE NUMBER DATE OF RECORD	MORTGAGEES FAMILY NAMES	GIVEN NAMES ABCDEFGH	GIVEN NAMES IJKLMNO	GIVEN NAMES PQRSTUWXYZ	MORTGAGORS	BOOK	PAGE	Amount	BRIEF DESCRIPTION, LOCATION, ETC. ( Not Warranted )
20863 Nov 4, 1987	Barclays American				by health in fact Leigh B Robb Ronald W. Robb et al	1898	433		Long In Mtg. see Rem Bl. 1899 pg. 134
23553 Nov 16, 1987	"	"	"	"	et al Clifford A. DeMerritt	Re record 1900	211	65,250	Mtg assign. Marine Midland Mtg. Bureau Production for org mts see Lot 27 Kennard Dr. ... Bl. 1897 pg. 645
"	"	"	"	"	"	Re record 1900	211		
24237 Nov 19, 1987	"	"	"	"	Louis B. Maness	1901	55	46,359	J. J. Merritt Lot 1 Eunice Jr. Plat of Prop 7
24402 Nov 20, 1987	"	"	"	"	Lou Allen Knighton Jr	1901	264	35,240	Cannon Hill Lot 15 Lake Cunningham Dr.
24521 Nov 20, 1987	"	"	"	"	Stephen J. Sullivan et al	1901	400	43,200	Bath Jc Lot 35 Prop. of Home Styles
24995 Nov 25, 1987	"	"	"	"	Richard M. Cleveland Jr	1902	128	20,217	Cochwood Joint Plat Lot 29 + pt lot 28 Cochman Dr.
25282 Nov 27, 1987	"	"	"	"	Susan J. Brown	1902	497	33,112	North Haven Dr Lot 54 Buncombe Plk.
25371 Nov 30, 1987	"	"	"	"	Edward E. Smalley et al	1902	605		For mtg. see Rem Bl. 1892 pg. 656 Mtg. assign. Associates Natl Mtg. Corp
25372 Nov 30, 1987	"	"	"	"	Claire R. McKay	1902	606		For mtg. see Rem Bl. 1891 pg. 906 Mtg. assign. United Carolina Bank
25373 Nov 30, 1987	"	"	"	"	Delores Thompson	1902	607		For mtg. see Rem Bl. 1893 pg. 665 Mtg. assign. United Carolina Bank
25374 Nov 30, 1987	"	"	"	"	Edward G. Tejedem Sr. et al	1902	608		For mtg. see Rem Bl. 1891 pg. 934 Mtg. assign. United Carolina Bank
25862 Dec 2, 1987	"	"	"	"	et al Lou Allen Knighton	Re record 1903	278	35,240	Lot 15 Lake Cunningham Road Cannon Hill Pl 3. for org mtg see Rem Bl. 1901 pg. 264
"	"	"	"	"	"	Re record 1903	278		
26175 Dec 3, 1987	"	"	"	"	et al Anh Nguyen	Re record 1903	664	22,528	Lot 2 Balsam Rd for mtg see Bl. 1895 pg. 290 + Bl. 1898 pg 392
"	"	"	"	"	"	Re record 1903	664		



# REVERSE or MORTGAGEE Index to Real Estate Mortgages — Greenville County, S. C.

REG. U. S. PAT. OFFICE *Chas. McCott* County Indexes Since 1888 An Identifying Trade Mark

 Open at Proper Tab according to First Letter or Letters of Name and refer to Buff Sub-Index sheet for page reference.

COTT FAMILY NAME INDEX No. 75 © 1949  
MADE BY THE COTT INDEX COMPANY, COLUMBUS, OHIO  
SOLD BY PHOTO COPY SUPPLY, MAULDIN, S. C.

FILE NUMBER DATE OF RECORD	MORTGAGEES FAMILY NAMES	GIVEN NAMES ABCDEFGH	GIVEN NAMES IJKLMNO	GIVEN NAMES PQRSTUVWXYZ	MORTGAGORS	BOOK	PAGE	Amount	BRIEF DESCRIPTION, LOCATION, ETC. ( Not Warranted )
26009 Dec 3, 1987	Barclays American		Mtly Corp		Alfons Daniel <sup>et al</sup>	1903	489		Co. for mtg see Bl 1757pg 971 Mty assign First Wachovia Mty
26010 Dec 3, 1987	"		"		Mark B. Petrus <sup>et al</sup>	1903	490		Co. for mtg see Bl 1767pg 749 Mty assign First Wachovia Mty
26011 Dec 3, 1987	"		"		David L. Andrews <sup>et al</sup>	1903	491		Co. for mtg see Bl 1767pg 573 Mty assign First Wachovia Mty
26012 Dec 3, 1987	"		"		Robert Paul Mitchell <sup>et al</sup>	1903	492		Co. for mtg see Bl 1766pg 585 Mty assign First Wachovia Mty
26013 Dec 3, 1987	"		"		David R. James <sup>et al</sup>	1903	493		Co. for mtg see Bl 1766pg 487 Mty assign First Wachovia Mty
26014 Dec 3, 1987	"		"		Bruce Gordon Macleod <sup>et al</sup>	1903	494		Co. for mtg see Bl 1763pg 144 Mty assign First Wachovia Mty
26015 Dec 3, 1987	"		"		James J. Garritt <sup>et al</sup>	1903	495		Co. for mtg see Bl 1762pg 639 Mty assign First Wachovia Mty
26016 Dec 3, 1987	"		"		Charles D. Risk <sup>et al</sup>	1903	496		Co. for mtg see Bl 1770pg 504 Mty assign First Wachovia Mty
26017 Dec 3, 1987	"		"		Ronald Parker <sup>et al</sup>	1903	497		Co. for mtg see Bl 1768pg 995 Mty assign First Wachovia Mty
26018 Dec 3, 1987	"		"		David M. Schlaub <sup>et al</sup>	1903	498		Co. for mtg see Bl 1768pg 939 Mty assign First Wachovia Mty
26019 Dec 3, 1987	"		"		Philip K. Asherman <sup>et al</sup>	1903	499		Co. for mtg see Bl 1757pg 885 Mty assign First Wachovia Mty
26020 Dec 3, 1987	"		"		Keith E. Alger <sup>et al</sup>	1903	500		Co. for mtg see Bl 1774pg 515 Mty assign First Wachovia Mty
26021 Dec 3, 1987	"		"		Thomas A. Imbrieth <sup>et al</sup>	1903	501		Co. for mtg see Bl 1862pg 9 Mty assign First Wachovia Mty
26022 Dec 3, 1987	"		"		Christine K. Sweedell <sup>et al</sup>	1903	502		Co. for mtg see Bl 1852pg 726 Mty assign First Wachovia Mty
26023 Dec 3, 1987	"		"		Johannes C. Lucker <sup>et al</sup>	1903	503		Co. for mtg see Bl 1847pg 402 Mty assign First Wachovia Mty
"	"		"		" "	1903	503		+ record Bl 1895pg 826



# REVERSE or MORTGAGEE Index to Real Estate Mortgages — Greenville County, S. C.

25

REG. U. S. PAT OFFICE *Chas McCott* County Indexes Since 1888 An Identifying Trade Mark

Open at Proper Tab according to First Letter or Letters of Name and refer to Buff Sub-Index sheet for page reference.

COTT FAMILY NAME INDEX No. 75 © 1949  
MADE BY THE COTT INDEX COMPANY, COLUMBUS, OHIO  
SOLD BY PHOTO COPY SUPPLY, MAULDIN, S. C.

(DD)

FILE NUMBER DATE OF RECORD	MORTGAGEES FAMILY NAMES	GIVEN NAMES ABCDEFGHIJ	GIVEN NAMES JKLMNO	GIVEN NAMES PQRSTUVWXYZ	MORTGAGORS	BOOK	PAGE	Amount	BRIEF DESCRIPTION, LOCATION, ETC. ( Not Warranted )
26024 Dec 3, 1987	Barclays American				Wayne R. Wooten	1903	504		Co. for mty. see Bl. 1842 pg 570 Mty assign First Wachovia mty
26026 Dec 3, 1987	"				Ben Allen <sup>etd</sup>	1903	506		Co. for mty. see Bl. 1840 pg 323 Mty assign First Wachovia mty
26025 Dec 3, 1987	"				James Claude Jones	1903	505		Co. for mty. see Bl. 1840 pg 989 Mty assign First Wachovia mty
26027 Dec 3, 1987	"				Victor A. Kelley <sup>etd</sup>	1903	507		Co. for mty. see Bl. 1828 pg 878 Mty assign First Wachovia mty
26028 Dec 3, 1987	"				Charlotte M. Meredith	1903	508		Co. for mty. see Bl. 1870 pg 148 Mty assign First Wachovia mty
26029 Dec 3, 1987	"				Richard D. Repaire <sup>etd</sup>	1903	509		Co. for mty. see Bl. 1773 pg 160 Mty assign First Wachovia mty
26030 Dec 3, 1987	"				Kenneth N. Gamble <sup>III</sup>	1903	510		Co. for mty. see Bl. 1774 pg 841 Mty assign First Wachovia mty
26031 Dec 3, 1987	'				David Charles Brubaker <sup>etd</sup>	1903	511		Co. for mty. see Rem Bl. 1775 pg 44 mty. assigned to First Wachovia mty
26032 Dec 3, 1987	'				James Richard White <sup>etd</sup>	1903	512		Co. for mty. see Rem Bl. 1776 pg 426 mty. assigned to First Wachovia mty.
26033 Dec 3, 1987	'				Ind + P/A for Lark J. Feuney Mark R. Feuney <sup>etd</sup>	1903	513		mty. assigned First Wachovia mty
'	'				'	1903	513		Co. for mty. see Rem Bl. 1776 pg 706
26034 Dec 3, 1987	"				Monique Echavarria	1903	514		Co. for mty. see Rem Bl. 1774 pg 253 mty. assigned First Wachovia mty
26035 Dec 3, 1987	"				Jose R. Rivera, etd	1903	515		Co. for mty. see Rem Bl. 1780 pg 512 Mty assign First Wachovia mty
26036 Dec 3, 1987	"				Floyd C. Hensley Jr.	1903	516		Mty assign First Wachovia mty Co. for mty. see Bl. 1780 pg 864
26037 Dec 3, 1987	"				Matthew C. Ruffman <sup>etd</sup>	1903	517		Mty assign First Wachovia mty Co. for mty. see Bl. 1783 pg 610
26038 Dec 3, 1987	"				Daniel G. Capparelli <sup>etd</sup>	1903	518		Mty assign First Wachovia mty Co. for mty. see Bl. 1780 pg 2241 record 1783 pg 870

# REVERSE or MORTGAGEE Index to Real Estate Mortgages — Greenville County, S. C.

REG. U. S. PAT. OFFICE *Chas. McCott* County Indexes Since 1888 An Identifying Trade Mark

 Open at Proper Tab according to First Letter or Letters of Name and refer to Buff Sub-Index sheet for page reference.

COTT FAMILY NAME INDEX No. 75 © 1949  
MADE BY THE COTT INDEX COMPANY, COLUMBUS, OHIO  
SOLD BY PHOTO COPY SUPPLY, MAULDIN, S. C.

FILE NUMBER DATE OF RECORD	MORTGAGEES FAMILY NAMES	GIVEN NAMES ABCDEFGHIJ	GIVEN NAMES JKLMNOPQ	GIVEN NAMES RSTUVWXYZ	MORTGAGORS	BOOK	PAGE	Amount	BRIEF DESCRIPTION, LOCATION, ETC. ( Not Warranted )
26039 Dec 3, 1987	Barclays American				Jan Warren Williams	1903	519		Corp. Jan mts see Bl. 1786 pg 766 Mty assign First Wachovia mty
26040 Dec 3, 1987	"				Michael A. <sup>real</sup> <del>Tray</del>	1903	520		Co. Jan mts see Bl. 1788 pg 439 Mty assign First Wachovia mty
26041 Dec 3, 1987	"				William Henry <sup>wid</sup> <del>Olsen</del>	1903	521		Co. Jan mts see Bl. 1788 pg 451 Mty assign First Wachovia mty
26042 Dec 3, 1987	"				Annie B. Brudlow	1903	522		Co. Jan mts see Bl. 1790, pg 761 + record Mty assign First Wachovia mty
"	"				" "	1903	522		Bl. 1791 pg 639
26043 Dec 3, 1987	"				Keith G. <sup>wid</sup> <del>Kohal</del>	1903	523		Co. Jan mts see Bl. 1791 pg 692 Mty assign First Wachovia mty
26044 Dec 3, 1987	"				August G. <sup>wid</sup> <del>Langbridge</del>	1903	524		Co. Jan mts see Bl. 1792 pg 915 Mty assign First Wachovia mty
26045 Dec 3, 1987	"				Dahlia West	1903	525		Co. Jan mts see Bl. 1793 pg 875 Mty assign First Wachovia mty
26046 Dec 3, 1987	"				William P. Ashley	1903	526		Co. Jan mts see Bl. 1787 pg 819 Mty assign First Wachovia mty
26047 Dec 3, 1987	"				Frank <sup>wid</sup> <del>D. <del>Smith</del></del>	1903	526		record Bl. 1794 pg 400
26048 Dec 3, 1987	"				Harold G. <sup>wid</sup> <del>Amette</del>	1903	527		Co. Jan mts. see Bl. 1794 pg 667 Mty assign First Wachovia mty
26049 Dec 3, 1987	"				Shirley G. <sup>wid</sup> <del>Muley</del>	1903	528		Co. Jan mts see Bl. 1796 pg 683 Mty assign First Wachovia mty
26050 Dec 3, 1987	"				Maisy P. Davis	1903	529		Co. Jan mts see Bl. 1794 pg 983 Mty assign First Wachovia mty
26051 Dec 3, 1987	"				Charles J. <sup>wid</sup> <del>Vance</del>	1903	530		Co. Jan mts see Bl. 1800 pg 911 Mty assign First Wachovia mty
27212 Dec 11, 1987	"				Omotosaji A. <sup>wid</sup> <del>Awojola</del>	1903	531		Co. Jan mts see Bl. 1803 pg 250 Mty assign First Wachovia mty
					James A. <sup>wid</sup> <del>Brown III</del>	1904	839		Jan mty. see Bl. 1780 pg 6 Mty assign First Wachovia mty, 6

# REVERSE or MORTGAGEE Index to Real Estate Mortgages — Greenville County, S. C.

25  
(FF)

REG. U. S. PAT. OFFICE *Chas McCott* County Indexes Since 1888 An Identifying Trade Mark

Open at Proper Tab according to First Letter or Letters of Name and refer to Buff Sub-Index sheet for page reference.

COTT FAMILY NAME INDEX No. 75 © 1949  
MADE BY THE COTT INDEX COMPANY, COLUMBUS, OHIO  
SOLD BY PHOTO COPY SUPPLY, MAULDIN, S. C.

FILE NUMBER	MORTGAGEES	GIVEN NAMES	GIVEN NAMES	GIVEN NAMES	MORTGAGORS	BOOK	PAGE	Amount	BRIEF DESCRIPTION, LOCATION, ETC.
DATE OF RECORD	FAMILY NAMES	ABCDEFGH	IJKLMNO	PQRSTUVWXYZ				( Not Warranted )	
28270 Dec 18, 1987	Barclays American		Mtg Corp		etal Otto Waage Jr.	1906	86		Mtg Co. for mtg see Bk 1897 pg 635 Mtg assign North American
29073 Dec 23, 1987	"		"		Keith J. Boyd, et al	1907	104	68,313	300 Run Lot 96 Gray Fox Square Dray
29479 Dec 29, 1987	"		"		etal Gary J. McLoughlin	1907	784	77,669	Lot 40 Forest Hills
30154 Dec 31, 1987	"		"		William R. Grew, et al	1908	623	56,726	Hillsborough sec 3, Maudie Lot 139 Winston Court
30173 Dec 31, 1987	"		"		Scott C. Hafey, et al	1908	684	55,740	McLaurin Gardens Lot 36 Astor St + Morrisade
30409 Jan 4, 1988	"		"		etal Richard A. Sleeman,	1908	967	80,000	Forest Sub. Lot 15 Randy Dr. Edwards
30399 Jan 4, 1988	"		"		American Fast Print Ltd.	1908	979		for mtg see Bk 1668 pg 532 First Amendment to mtg & sec agreement
31027 Jan 12, 1988	"		"		Louis G. Manios	1909	647		Mtg Co. for mtg see Bk 1901 pg 55 Mtg assign North American
31727 Jan 18, 1988	"		"		Martha M. Cannon	1910	490	15,000	also Lots 1-A, 2A + 3A Lots 10 & 11 Luckytown Sec 3
31730 Jan 18, 1988	"		"		Anh Nguyen et al	1910	505		mtg assigned Associates Nat'l Mtg. Corp for mtg see Rem Bk 1895 pg 290
31729 Jan 18, 1988	"		"		"	1910	505		re-record 1898 pg 392 + re-record Bk 1903 pg 664
32748 Jan 26, 1988	Financial Inc.				Clifford A. Bernitt et al	1910	506		of Jacksonville for mtg see Bk 1900 pg 211 Mtg assigned David Fed. St. L. Am
33462 Jan 29, 1988	"				etal Curtis F. Latham	1911	813	26,355	75 Valley Lot 85 Dorrell Dr. Mustang
34817 Feb 10, 1988	"				Ronald D. Utter et al	1912	549	112,800	100 Lot 270 Silmuley Sec 6
	Financial Inc.				Stanley L. Hudgeem	1914	114	9,206	108 Lot 13 Plum Dr. Poplar Ln

# REVERSE or MORTGAGEE Index to Real Estate Mortgages — Greenville County, S. C.

REG. U. S. PAT OFFICE *Chester McCott* County Indexes Since 1888 An Identifying Trade Mark

Open at Proper Tab according to First Letter or Letters of Name and refer to Buff Sub-Index sheet for page reference.

COTT FAMILY NAME INDEX No. 75 © 1949  
MADE BY THE COTT INDEX COMPANY, COLUMBUS, OHIO  
SOLD BY PHOTO COPY SUPPLY, MAULDIN, S. C.

FILE NUMBER DATE OF RECORD	MORTGAGEES FAMILY NAMES	GIVEN NAMES ABCDEFGH	GIVEN NAMES IJKLMNO	GIVEN NAMES PQRSTUWXYZ	MORTGAGORS	BOOK	PAGE	Amount	BRIEF DESCRIPTION, LOCATION, ETC. ( Not Warranted )
35245 Feb 12, 1988	Barclays American		Mty. Corp.		Jonathan H. Acker, et al	1914	537	78,300	Lot 65 Seven Oaks Chaucery
36010 Feb 19, 1988	"		" "		The Wells Co. Inc.	1915	427	250,000	pt lot 45 Weatherly Ct
36676 Feb 25, 1988	"		" "		Richard A. Sleiman et al	1915	755		Surving Corp. for mty see Bl. 1908 pg 967 mty assigned Marine Mutual Mty
36682 Feb 25, 1988	"		" "		Clayton D. Jones III et al	1916	169		2d mty see Rem Bl. 1891 pg 716 mty assigned First Charter Mty Co.
37233 Feb 29, 1988	"		" "		Deborah Lynn Kelley	1916	884		Authentic for mty see Bl. 1916 pg 878 Mty assign D.C. State Housing
37228 Feb 29, 1988	"		" "		Deborah Lynn Kelley	1916	878	42,859	1/2 Will Austin 2g Lot 123 Westwood Sub'd Sec II
38179 Mar 4, 1988	"		" "		B. B. Dubose	1917	985	22,454	Lot 6 Remains Garden Court
38368 Mar 7, 1988	"		" "		Louella M. Griffin	1918	251	45,120	Woodfield Sec B Lot 276 Foxhall Rd
38362 Mar 7, 1988	"		" "		Louella M. Griffin	1918	257		Authentic for mty see Bl. 1918 pg 251 Mty assign D.C. State Housing
39643 Mar 15, 1988	"		" "		Pricilla Roberts et al	1919	682	12,657	Vale Sec II Lot 19 Vista Dr Varday
40326 Mar 21, 1988	"		" "		Martha L. Palmer	1920	358	61,164	Lot 300 Del Norte Est Sec II Blk # 87-7180 for mty see Bl. 1957 pg 842
40399 Mar 21, 1988	Financial Inc.				Naomi A. Graham et al	1920	499		Release of lien from judgment Sec III
40562 Mar 22, 1988	"		Mty Corp		Stephen Craig Nabors,	1920	677	44,270	Lot 39 Ruernwood Sub'd woodfield Sec B for mty see Bl. 1918 pg 251
40893 Mar 24, 1988	"		" "		Louella M. Griffin	1921	125	45,120	Lot 276 Foxhall Rd
41265 Mar 25, 1988	"	Financial Inc.			Bill L. Clay	1921	546	51,300	Unit 5-A Hollywood Hdr Propety 5665 for mty. see Rem Bl. 1500 pg 85
41667 Mar 29, 1988	"		" "		Cecil Golden et al	1922	24		Release Lien from judgment Blk # 87-

# REVERSE or MORTGAGEE Index to Real Estate Mortgages — Greenville County, S. C.

REG. U. S. PAT. OFFICE *Chas McClellan* County Indexes Since 1888 An Identifying Trade Mark

☞ Open at Proper Tab according to First Letter or Letters of Name and refer to Buff Sub-Index sheet for page reference.

COTT FAMILY NAME INDEX No. 75 © 1949  
MADE BY THE COTT INDEX COMPANY, COLUMBUS, OHIO  
SOLD BY PHOTO COPY SUPPLY, MAULDIN, S. C.

( )

FILE NUMBER	MORTGAGEES FAMILY NAMES	GIVEN NAMES ABCDEFGHIJ	GIVEN NAMES KLMNO	GIVEN NAMES PQRSTUVWXYZ	MORTGAGORS	BOOK	PAGE	Amount	BRIEF DESCRIPTION, LOCATION, ETC. ( Not Warranted )
41668 Mar 29 1988	Barclays American				Cecil Holden et al	1922	34		5665 sq mty. see Rem Bk 1717 pg 380 Clear title from Judgment Rec # 87-
41891 Mar 30 1988	"				Kay Michelle Fee	1922	246	20,720	Lat Plat of Kay Michelle Fee
41890 Mar 30 1988	"				Robert James Dougherty et al	1922	253	23,129	Lat 55 Dubland Park
41883 Mar 30 1988	"				Robert James Dougherty et al	1922	258		For mty. see Rem Bk 1922 pg 253 Mty. assign. S.C. State Housing Auth.
42130 Mar 31 1988	"				Reid A. Burlingham et al	1922	587	46,398	Simpsonville Austin Sp. Lot 611 Westwood Sub. Sec VI
43069 April 6 1988	"				Rodney C. Haggard et al	1923	859	56,050	Lot 14 Northgate Block 8
43423 April 8 1988	"				Patsy Elaine Walker <small>AKA Patsy E. Walker added 11-4-91</small>	1924	192	23,048	Crestwood Trc. Lot 57 N. Estate Dr.
43426 April 8 1988	"				Patsy Elaine Walker	1924	199		Authority for mty. see Bl. 1924 pg 192 Mty. assign. S.C. State Housing
43783 April 12 1988	"				Mabel G. Lyon	1924	658	12,054	Lot 188 Mills Mill
44155 April 13 1988	"				Luella M. Guffin	Renewd 1925	62		Authority for mty. see Bl. 1918 pg 251 Mty. assign. S.C. State Housing
44286 Apr 14 1988	"				Reginald Harn et al	1925	170	30,665	Lot 175 Melrose Ct. Idlewood Sub D
44492 April 15 1988	"				Willard A. Vinson et al	1925	451	31,744	Woodfield Sec C Lot 164 Pine Creek Dr.
44649 Apr 18 1988	"				Kristine M. Heininger	1925	673	44,708	Lot 8 Russell Ave.
44679 Apr 18 1988	"				by Bl of Patsy Paula Lee Thibault Robby Ray Threutt, et al	1925	740	58,647	Richmond Hill Sec IV Lot 11 & pt. lot 12 Suffolk Dr.
44807 Apr 18 1988	"				Curtis J. Nash	1925	940	77,968	.96 acre Birch - Petya Road
44806 Apr 18 1988	"				Curtis J. Nash	1925	943	77,968	0.02 acre New Cut Road

# REVERSE or MORTGAGEE Index to Real Estate Mortgages — Greenville County, S. C.

REG. U. S. PAT. OFFICE *Chas McCott* County Indexes Since 1888 An Identifying Trade Mark

Open at Proper Tab according to First Letter or Letters of Name and refer to Buff Sub-Index sheet for page reference.

COTT FAMILY NAME INDEX No. 75 © 1949  
MADE BY THE COTT INDEX COMPANY, COLUMBUS, OHIO  
SOLD BY PHOTO COPY SUPPLY, MAULDIN, S. C.

FILE NUMBER DATE OF RECORD	MORTGAGEES FAMILY NAMES	GIVEN NAMES ABCDEFGHIJ	GIVEN NAMES JKLMNOPQ	GIVEN NAMES RSTUVWXYZ	MORTGAGORS	BOOK	PAGE	Amount	BRIEF DESCRIPTION, LOCATION, ETC. ( Not Warranted )
45076 April 20, 1988	Barclays American /				Wayne R. Wooten	duplicate assign 1926	283		Mtg Co. 201 mtg see Bk 1842 pg 570 Mtg assign First Wachovia
45667 Apr 22, 1988	"				George W. Truedell		53	63,900	Est. Sect Lot 187 Del Norte Rd. Del Norte
45676 Apr 22, 1988	"				Robert James Dougherty	Re-Record Mtg + assign 1927	62	23,125	see Rem Bk 1922 pg 253 Lot 55 Subland PK for Ref
45811 Apr 25, 1988	"				Jerry A. Nagelkirk		216	50,135	Lot 156 Pennhurst Sub-ll.
45986 April 26, 1988	"				Afaj E. Seimian		113		Mtg assign Mariani Midland Bnd n.a. 201 mtg see Bk 1908 pg 967
"	"				"		113		
46703 Apr 29, 1988	"	Financial Inc.			J. B. Bryant		464	32,704	Terrace Gantt 9p Lot 9 Apple Dr. Apple Blossom
46810 Apr 29, 1988	"				Hebra A. Pickens		728	42,000	Unit 5-R Holly woods Hor property.
46946 May 2, 1988	"				Ronnie W. Dilliland		955	46,359	Lot 733 Westwood Sect VI Sville
47039 May 2, 1988	"				Donald J. Rhodes		35	65,000	Lot 51 Northwood Sect I
47033 May 2, 1988	"				Brian Jack Beurne		45	59,581	Brook Lots 30+33. Elaine Ave. Pine
47175 May 3, 1988	"				Margaret F. Altman	by atty. of first James J. Altman	205	62,100	Lot 6 Governor Square
47206 May 2, 1988	"				Michael Falin		346	21,436	Pt. lots 8, 9 & 10 Linnett Dr.
47233 May 2, 1988	"				John Boyce Mathis		372	30,566	.82 Acre Amel School Rd
46937 May 2, 1988	"				James L. Leary		916		For mtg. see Rem Bk 1796 pg 753 Mtg assign. First Wachovia Mtg Assn
47489 May 3, 1988	"				James H. Buey Jr.	Mtg + assign	668	25,382	Plant Lot 84 Abney-Mills Brandon



# REVERSE or MORTGAGEE Index to Real Estate Mortgages — Greenville County, S. C.

25

REG. U. S. PAT. OFFICE *Chas. McCath* County Indexes Since 1888 An Identifying Trade Mark

☞ Open at Proper Tab according to First Letter or Letters of Name and refer to Buff Sub-Index sheet for page reference.


COTT FAMILY NAME INDEX No. 75 © 1949  
MADE BY THE COTT INDEX COMPANY, COLUMBUS, OHIO  
SOLD BY PHOTO COPY SUPPLY, MAULDIN, S. C.

( )

FILE NUMBER	MORTGAGEES	GIVEN NAMES	GIVEN NAMES	GIVEN NAMES	MORTGAGORS	BOOK	PAGE	Amount	BRIEF DESCRIPTION, LOCATION, ETC.
DATE OF RECORD	FAMILY NAMES	ABCDEFGHIJ	IJKLMNOP	QRSTUVWXYZ					( Not Warranted )
47584									
May 4, 1988	Bar clays American	/	Mtz corp		Thomas O. Alexander <sup>et al</sup>	1929	761	47,071	Green Also lot North Ave. Lot Hilton Beach Springs Tp.
48751	"	"	"		Willard A. Vinson <sup>et al</sup>	1931	217	31,744	Pine Creek Dr Lot 164 Woodfield Sec C
May 10, 1988	"	"	"		Marsha L. Palmer	1931	681	61,164	Jersey su Bk 1920 pg 358 Lot 300 Oak Pointe Ests Sec II
49152	"	"	"		Larry S. Hyde <sup>et al</sup>	1931	889	45,000	Camelot Sub Pt lot 66+67 Camelot Dr.
May 12, 1988	"	"	"		Kristine M. Lanning	1931	979	44,708	Bk. 1925 pg 673 Lot 2 Russell Ave Joe. Ory sub E
49316	"	"	"		Mark L. Howard <sup>et al</sup>	1932	613	55,740	Shell sub 6 Lot 246 Creighton St. Colonial
May 13, 1988	"	"	"		Robert W. Lewis, et al	1933	523	42,661	Woodfield Sub Pt lot 274 Foxhall Rd Sec B
49424	"	"	"		Bruce Mitchell Walker, et al	1933	537	60,359	Plant formty su Bk 1929 pg 668 Lot 83 Lakewood
May 13, 1988	"	"	"		James H. Berry Jr, et al	1933	647	25,382	re-record Lot 84 Abney Mills Brandon
49847	"	"	"		Jewelle L. Jones	1933	813	43,149	Western Hills Sec 1 + 2 Lot 124 Alice Fern Dr.
May 17, 1988	"	"	"		Jewelle L. Jones	1933	820		Authority for mtg see Bk 1933 pg 813
51152	"	"	"		Larry B. Aiken	1934	144	65,000	Mtz assign D.C. State Housing Woodly South of Simpsonweel
May 20, 1988	"	"	"		Roger Hale Edens	1934	578	39,340	2.08 Acres Plat entitled "Roger Hale Edens"
May 20, 1988	"	"	"		Mark O. Belt	1935	380	27,455	Woodfield Sec. A Lot 222 Foxhall Rd.
51228	"	"	"		Leland Alexander Langston	1935	547	50,500	Authority for mtg see Bk 1935 pg 547
May 23, 1988	"	"	"		Leland Alexander Langston	1936	91		Mtz assign D.C. State Housing
51334	"	"	"						
May 23, 1988	"	"	"						
51337	"	"	"						
May 23, 1988	"	"	"						
51609	"	"	"						
May 24, 1988	"	"	"						
51972	"	"	"						
May 25, 1988	"	"	"						
52549	"	"	"						
May 27, 1988	"	"	"						
52670	"	"	"						
May 31, 1988	"	"	"						
53006	"	"	"						
June 1, 1988	"	"	"						

# REVERSE or MORTGAGEE Index to Real Estate Mortgages — Greenville County, S. C.

REG. U. S. PAT. OFFICE *Chas McCott* County Indexes Since 1888 An Identifying Trade Mark

 Open at Proper Tab according to First Letter or Letters of Name and refer to Buff Sub-Index sheet for page reference.

COTT FAMILY NAME INDEX No. 75 © 1949  
MADE BY THE COTT INDEX COMPANY, COLUMBUS, OHIO  
SOLD BY PHOTO COPY SUPPLY, MAULDIN, S. C.

FILE NUMBER DATE OF RECORD	MORTGAGEES FAMILY NAMES	GIVEN NAMES ABCDEFGHIJ	GIVEN NAMES JKLMNO	GIVEN NAMES PQRSTUVWXYZ	MORTGAGORS	BOOK	PAGE	Amount	BRIEF DESCRIPTION, LOCATION, ETC. ( Not Warranted )	
52990 June 1, 1988 53176	Barclays American		Mtg. Corp		<i>etal</i> Scott Charles Fletcher	1936	71	.00 74,050	Devergen Place Sec. 1 Lot 69 Longstreet Dr. Harbor Town	
June 1, 1988 53300	" "		" "		Victoria Eastham	1936	383	.00 41,260	Unit 13 Stanley Dr.	
June 1, 1988 53750	" "		" "		<i>etal</i> Timothy D. Johnson	1936	625	.00 54,131	Lot 18 Lorena Dr. Lorena Park	
June 3, 1988 53813	" "	Financial Inc.			Faye D. Edwards	1937	252	.00 20,429	Lot. Quillen Ave. Fountain Inn Stone Creek Sub, Sec. II	
June 3, 1988 53814	" "		Mtg. Corp.		Johnson Homes, Inc.	1937	341	.00 138,750	Lot 19 Hickory Hill Lane "Half Mile Lake Phase I A"	
June 3, 1988 54931	" "		" "		Johnson Homes, Inc.	1937	346	.00 69,000	Lot 9 Half Mile Way Parkins Court, Parkins Lake Court	
June 10, 1988 54986	" "		" "		The Wells Co., Inc	1938	787	.00 300,000	Lot 3 Parkins Lake Road Mill Village, Victor Monaghan Mills Sub	
June 13, 1988 55433	" "	Financial Inc.			<i>etal</i> Douglas Z. Hammond	1938	837	.25 6,175	Lot 3 6 Chicora Ave. Monaghan at Page 83	
June 14, 1988 55536	" "		Mtg. Corp.		<i>etal</i> Michael S. Presley	1939	463	.00 38,146	Pt lots 2 + 3 Plat Book 15-5	
June 15, 1988 55759	" "		" "		Keith E. Meyers, <i>etal</i>	1939	604	.00 86,587	Lot 205 Poinsettia Sub.	
June 15, 1988 55815	" "		" "		Mary League <i>etal</i> Anthony Esoter by POA	1939	787	.00 45,204	Sunny Slopes Lot 177 Bubbling Creek Dr. Sec 3 Sec. three	
June 16, 1988 56063	" "		" "		<i>etal</i> Joseph Russell Buzzetta	1939	870	.00 54,391	Lot 13 Richmond Hills Sub.	
June 17, 1988 "	" "		Mtg Corp.		Remond Devesco Pacific Dev	1940	171		Subordination + Consent for Mtg see Bk 1846 pg 871 + Deed Bk 1326 pg 98	
"	" "		" "		" "	Remond	1940	171		
56064 June 17, 1988 "	" "		" "		Remond Devesco Pacific Dev	1940	173		Subordination + Consent for mtg see Bk. 1846 pg 871 + Deed Bk 1326 pg 98	
"	" "		" "		" "	Remond	1940	173		

# REVERSE or MORTGAGEE Index to Real Estate Mortgages — Greenville County, S. C.

25

REG. U. S. PAT. OFFICE *Chas McCott* County Indexes Since 1888 An Identifying Trade Mark

Open at Proper Tab according to First Letter or Letters of Name and refer to Buff Sub-Index sheet for page reference.

COTT FAMILY NAME INDEX No. 75 © 1949  
MADE BY THE COTT INDEX COMPANY, COLUMBUS, OHIO  
SOLD BY PHOTO COPY SUPPLY, MAULDIN, S. C.

( )

FILE NUMBER	MORTGAGEES FAMILY NAMES	GIVEN NAMES ABCDEFGHIJ	GIVEN NAMES JKLMNOPQ	GIVEN NAMES RSTUVWXYZ	MORTGAGORS	BOOK	PAGE	Amount	BRIEF DESCRIPTION, LOCATION, ETC. ( Not Warranted )
56065 June 17, 1988	Barclays American				Revised Pacific <sup>Corp (S.C.)</sup> Div	1940	175		Subordination & Consent for mtg see Bk 1846 pg 871 & Dead Bk 1326 pg 98
" June 17, 1988	"				" "	1940	175		
56066 June 17, 1988	"				" "	1940	177		Subordination & Consent for mtg see Bk 1846 pg 871 & Dead Bk 1326 pg 98
" June 20, 1988	"				Thomas O Alexander <sup>etal</sup>	1940	493	47,071	Lot North Ave Brook Springs 2 <sup>d</sup> Bk also lot North Ave. for orig mtg see 1929 pg. 261
" June 21, 1988	"				" "	1940	493		
56699 June 21, 1988	"				Johnny C. Phillips <sup>etal</sup>	1940	948	79,000	Lot 62 Brookside Sub. Sec III
56968 June 22, 1988	"				Ernest Z. Wickham, Jr. <sup>etal</sup>	1941	304	58,387	Lot 16 Northwood Ave.
57173 June 23, 1988	"	Financial Inc.			John M. Dregg <sup>etal</sup>	1941	537	19,631	Lot 137 On St. Mills Mill for orig mtg see Rem Bk 1936 pg 383
57383 June 24, 1988	"				Victoria Eastham <sup>etal</sup>	1941	775	41,260	Unit 73 Stanley Dr. Harbor Town Pleasantview sub.
57779 June 27, 1988	"	Financial Inc.			Jack Leroy Smith <sup>etal</sup>	1942	209	14,758	Lot 5 Willow Springs Dr Authentic for mtg see Bk 1939 pg 282 Mtg assign S.C. State Agency
57723 June 27, 1988	"				Anthony Esolen <sup>etal</sup> by POA Esolen, Josef Schmid	1942	169		
57975 June 28, 1988	"				Claude Schmid <sup>etal</sup>	1942	550	51,017	Lot 46 Forest Acres, Sec II
58077 June 29, 1988	"				Jewelle Z. Jones	1942	721	43,149	Lot 124 Allen Farm Dr. Western Hills, Sec. I + II for Orig mtg see Rem Bk 1933 pg. 813
" June 30, 1988	"				" "	1942	721		
38648 June 30, 1988	"				Johnson Homes, Inc.	1943	612	68,600	Homes Inc Lot pt lot 5 Prop of Johnson

# REVERSE or MORTGAGEE Index to Real Estate Mortgages — Greenville County, S. C.

REG. U. S. PAT. OFFICE *Chester McCott* County Indexes Since 1888 An Identifying Trade Mark

 Open at Proper Tab according to First Letter or Letters of Name and refer to Buff Sub-Index sheet for page reference.

COTT FAMILY NAME INDEX No. 75 © 1949  
MADE BY THE COTT INDEX COMPANY, COLUMBUS, OHIO  
SOLD BY PHOTO COPY SUPPLY, MAULDIN, S. C.

FILE NUMBER DATE OF RECORD	MORTGAGEES FAMILY NAMES	GIVEN NAMES ABCDEFGHIJ	GIVEN NAMES JKLMNOPQ	GIVEN NAMES RSTUVWXYZ	MORTGAGORS	BOOK	PAGE	Amount	BRIEF DESCRIPTION, LOCATION, ETC. ( Not Warranted )
400 July 1, 1988 1659	Barclays American	Financial Inc.			<i>et al</i> David Z. Gover	1944	384	.37 7,861	Hills Sub. Lot 7 Pennwood Lane, Imperial
July 11, 1988 1675	"		Mtg Corp.		Steven D. Bichel	1945	915	.00 75,670	Sec I Lot 86 Forest Lake Sub. Phase II
July 11, 1988 1911	"	Financial Inc.			Douglas Eugene Starkey	1945	926	.84 11,473	Pt tract 6 Sulphur Springs Dr.
July 12, 1988 2146	"	Financial Inc.			<i>et al</i> David Z. Gover	1946	239	.00 20,000	Hills Sub. Lot 7 Pennwood Lane, Imperial
July 13, 1988 3266	"		Mtg Corp.		Roland E. Davis	1946	489	.00 58,176	Rd. Wildair Estate Lot 21 Burgundy Dr. + Edwards
July 19, 1988 3374	"		Mtg Corp.		Walter W. Williams III	1947	729	.00 43,544	Lot 13 Brookside Ave
July 20, 1988 3983	"		Mtg Corp.		Berry Addison Moore	1947	836	.00 61,138	Lot 83 Coleman Heights Estate Sub.
July 22, 1988 4086	"		Mtg Corp.		Herbert Z. Costler	1948	644	.00 38,457	Lots 1+2 Block F Stone Belle Meade Sec IV
July 25, 1988 4098	"	Financial Inc.			<i>et al</i> Halkert H. Brockman	1948	816	.00 13,920	Lot 404 Pine Creek Ct
July 25, 1988 4429	"		Mtg Corp.		William Bruce Neibel	1948	834	.00 110,600	Lot 15 Pine Haven Acres
July 26, 1988 5261	"	Financial Inc.			<i>et al</i> Christopher Echavarría Jr	1948	170	.50 7,397	Hillsborough Sec. One Lot 7 Shadernut Dr.
July 29, 1988 5651	"		Mtg Corp.		Clifford D. Huff	1950	377	.00 75,000	Lot 3 Ashley Acres
Aug 1, 1988 5388	"		Mtg Corp.		Darry Eugene Rosemond	1951	14	.00 22,624	Lot 11 + 12 Fair Hgts
Aug 1, 1988 5638	"		Mtg Corp.		Robert V. Emory Jr	1950	635	.00 48,215	Lot 41 Sunny Acres
Aug 1, 1988 5556	"		Mtg Corp.		Margaret J. Altman	Revised 1950	985	.00 62,100	Mtg on Bk 1929 ps 205 Lot 6 Dovonous Lg. Dr
Aug 1, 1988	"	Financial Inc.			<i>et al</i> Alfred Wayne Cash	1950	889		Trane. See Mtg see Bk 1887 ps 696 Release Lot 11 U.S. Hwy 201 Sunny

# REVERSE or MORTGAGEE Index to Real Estate Mortgages — Greenville County, S. C.

REG. U. S. PAT. OFFICE *Chas McCott* County Indexes Since 1888 An Identifying Trade Mark

☞ Open at Proper Tab according to First Letter or Letters of Name and refer to Buff Sub-Index sheet for page reference.

COTT FAMILY NAME INDEX No. 75 © 1949  
MADE BY THE COTT INDEX COMPANY, COLUMBUS, OHIO  
SOLD BY PHOTO COPY SUPPLY, MAULDIN, S. C.

( )

	FILE NUMBER DATE OF RECORD	MORTGAGEES FAMILY NAMES	GIVEN NAMES ABCDEFGH	GIVEN NAMES IJKLMNO	GIVEN NAMES PQRSTUVWXYZ	MORTGAGORS	BOOK	PAGE	Amount	BRIEF DESCRIPTION, LOCATION, ETC. ( Not Warranted )
	5780 Aug 2, 1988	Barclays American				Marsha L. Palmer	1951	85		Mtg assign Carl J Brown + Co For mtg see REM Bk 1920 pg 358 + Remond Bk 1931 pg 681
	" " "	"				" "	1951	85		For Mtg see Rem Bk 1806 pg. 715
	6331 Aug 4, 1988	"				Michael Anthony Looney	1951	818		Mtg Assign to Loran Mtg Corp For Mtg see Rem Bk 1820 pg. 188
	6332 Aug 4, 1988	"				Paul Grayson Thomas, Jr.	1951	819		Mtg Assign to Loran Mtg Corp For Mtg see Rem Bk 1819 pg. 809
	6333 Aug 4, 1988	"				Broadus Z. Bidwell	1951	820		Mtg Assign to Loran Mtg Corp For mtg. see Rem Bk 1820 pg. 503
	6334 Aug 4, 1988	"				Joseph B. Clements	1951	821		Mtg. Assign to Loran Mtg. Corp For mtg. see Rem Bk 1805 pg. 453
	6335 Aug 4, 1988	"				Gary Alan Davis	1951	822		Mtg Assign to Loran Mtg Corp For mtg. see Rem Bk 1780 pg. 144
	6336 Aug 4, 1988	"				Vivian Elizabeth Robinson	1951	823		Mtg Assign to Loran Mtg Corp For mtg. see Rem Bk 1783 pg. 285
	6337 Aug 4, 1988	"				James P. Dowell	1951	824		Mtg Assign to Loran Mtg Corp For mtg. see Rem Bk 1808 pg. 254
	6338 Aug 4, 1988	"				Robert Randolph	1951	825		Mtg. Assign to Loran Mtg. Corp For mtg. see Rem Bk 1819 pg. 440
	6339 Aug 4, 1988	"				Albert Lee Freeman, III	1951	826		Mtg. Assign to Loran Mtg. Corp For mtg. see Rem Bk 1818 pg. 386
	6340 Aug 4, 1988	"				Eddie L. Choice	1951	827		Mtg Assign to Loran Mtg Corp For mtg. see Rem Bk 1822 pg. 349
	6341 Aug 4, 1988	"				Richard E. Bruce	1951	828		Mtg. Assign to Loran Mtg. Corp For Mtg see Rem Bk 1820 pg. 605
	6342 Aug 4, 1988	"				Keith Alan Pranke	1951	829		Mtg. Assign to Loran Mtg Corp For Mtg see Rem Bk 1797 pg. 462
	6343 Aug 4, 1988	"				Daniel M. LaMunyon	1951	830		Mtg Assign to Loran Mtg Corp For Mtg. see Rem Bk 1805 pg. 270
	6344 Aug 4, 1988	"				Ronald E. Lavender	1951	831		Mtg Assign to Loran Mtg Corp

# REVERSE or MORTGAGEE Index to Real Estate Mortgages — Greenville County, S. C.

REG. U. S. PAT. OFFICE *Cott* County Indexes Since 1888 An Identifying Trade Mark

Open at Proper Tab according to First Letter or Letters of Name and refer to Buff Sub-Index sheet for page reference.

COTT FAMILY NAME INDEX No. 75 © 1949  
MADE BY THE COTT INDEX COMPANY, COLUMBUS, OHIO  
SOLD BY PHOTO COPY SUPPLY, MAULDIN, S. C.

FILE NUMBER DATE OF RECORD	MORTGAGEES FAMILY NAMES	GIVEN NAMES ABCDEFGHIJ	GIVEN NAMES JKLMNO	GIVEN NAMES PQRSTUVWXYZ	MORTGAGORS	BOOK	PAGE	Amount	BRIEF DESCRIPTION, LOCATION, ETC. ( Not Warranted )
6345 Aug 4, 1988	Barclays American		Mtg Corp.		<i>etal</i> Ronnie Nelson	1951	832		For Mtg. see Rem. Bk 1800 pg 969 Mtg Assign to Louden Mtg Corp
6346 Aug 4, 1988	"		"		<i>etal</i> Charles David Yeager	1951	833		For Mtg see Rem Bk 1801 pg. 675 Mtg Assign to Louden Mtg Corp
6347 Aug 4, 1988	"		"		<i>etal</i> James E. Snow	1951	834		For Mtg see Rem Bk 1810 pg. 369 Mtg Assign to Louden Mtg Corp
6348 Aug 4, 1988	"		"		Peter E. Hite	1951	835		For Mtg see Rem Bk 1808 pg. 86 Mtg. Assign to Louden Mtg. Corp
6349 Aug 4, 1988	"		"		<i>etal</i> W. Neil Wilson	1951	836		For Mtg see Rem Bk 1807 pg. 692 Mtg. Assign to Louden Mtg Corp
6350 Aug 4, 1988	"		"		<i>etal</i> Charles B. Robinson	1951	837		For Mtg see Rem Bk 1813 pg. 272 Mtg. Assign to Louden Mtg Corp
6351 Aug 4, 1988	"		"		Anthony C. Wimley	1951	838		For Mtg see Rem Bk 1815 pg. 659 Mtg Assign to Louden Mtg Corp
6352 Aug 4, 1988	"		"		<i>etal</i> Gary B. Brinson	1951	839		For Mtg see Rem Bk 1801 pg. 160 Mtg. Assign to Louden Mtg Corp
6353 Aug 4, 1988	"		"		<i>etal</i> Robert Alan Brock	1951	840		For Mtg see Rem Bk 1801 pg. 987 Mtg Assign to Louden Mtg Corp
6354 Aug 4, 1988	"		"		<i>etal</i> Dennis R. Johnson	1951	841		For Mtg see Rem Bk 1800 pg. 433 Mtg Assign to Louden Mtg Corp
6355 Aug 4, 1988	"		"		<i>etal</i> And + Ottys in fact for Juanita Louden Smith Stan Smith	1951	842		For Mtg see Rem Bk 1875 pg. 181 Mtg Assign to Louden Mtg. Corp
<p style="font-size: 2em; transform: rotate(-30deg);">Next Page Please</p>									



# REVERSE or MORTGAGEE Index to Real Estate Mortgages — Greenville County, S. C.

25

REG. U. S. PAT. OFFICE *Chas McClellan* County Indexes Since 1888 An Identifying Trade Mark


Open at Proper Tab according to First Letter or Letters of Name and refer to Buff Sub-Index sheet for page reference.

COTT FAMILY NAME INDEX No. 75 © 1949  
MADE BY THE COTT INDEX COMPANY, COLUMBUS, OHIO  
SOLD BY PHOTO COPY SUPPLY, MAULDIN, S. C.

FILE NUMBER DATE OF RECORD	MORTGAGEES FAMILY NAMES	GIVEN NAMES ABCDEFGHIJ	GIVEN NAMES IJKLMNOP	GIVEN NAMES QRSTUVWXYZ	MORTGAGORS	BOOK	PAGE	Amount	BRIEF DESCRIPTION, LOCATION, ETC. ( Not Warranted )
6356 Aug 4, 1988	Barclays American				Marty Reynolds <sup>et al</sup>	1951	843		See mty see Bk 1872 pg 380 Mty assign Souran Mty Corp
6357 Aug 4, 1988	"				Louis N. Turner	1951	844		See mty see Bk 1868 pg 87 Mty assign Souran Mty Corp
6358 Aug 4, 1988	"				Bennie May Richardson	1951	845		See mty see Bk 1860 pg 90 Mty assign Souran Mty Corp
6359 Aug 4, 1988	"				Elizabeth V. Prince	1951	846		See mty see Bk 1867 pg 109 Mty assign Souran Mty Corp
6360 Aug 4, 1988	"				Craig W. Valentik	1951	847		See mty see Bk 1827 pg 942 Mty assign Souran Mty Corp
6361 Aug 4, 1988	"				Robert A. Houston <sup>et al</sup>	1951	848		See mty see Bk 1820 pg 977 Mty assign Souran Mty Corp
6362 Aug 4, 1988	"				James Paul Garrard <sup>et al</sup>	1951	849		See mty see Bk 1872 pg 642 Mty assign Souran Mty Corp + Remod Bk 1881 pg 180
6363 Aug 4, 1988	"				Wanda C. Hixon	1951	850		See mty see Bk 1874 pg 124 + Mty assign Souran Mty Corp Remod Bk 1888 pg 116
6364 Aug 4, 1988	"				Ronald D. Laws <sup>et al</sup>	1951	851		See mty see Bk 1872 pg 199 Mty assign Souran Mty Corp
6365 Aug 4, 1988	"				Roy Donald Tallent <sup>et al</sup>	1951	852		See mty see Bk 1871 pg 366 Mty assign Souran Mty Corp
6366 Aug 4, 1988	"				David Weldon Gontt <sup>et al</sup>	1951	853		See mty see Bk 1866 pg 389 Mty assign Souran Mty Corp
6367 Aug 4, 1988	"				Wayne K. Bultje	1951	854		See mty see Bk 1880 pg 414 Mty assign Souran Mty Corp
6368 Aug 4, 1988	"				Louis B. Rogers <sup>et al</sup>	1951	855		See mty see Bk 1876 pg 915 Mty assign Souran Mty Corp
6369 Aug 4, 1988	"				Larry W. Pittman <sup>et al</sup>	1951	856		See mty see Bk 1878 pg 220 Mty assign Souran Mty Corp

# REVERSE or MORTGAGEE Index to Real Estate Mortgages — Greenville County, S. C.

REG. U. S. PAT. OFFICE *Chas McCott* County Indexes Since 1888 An Identifying Trade Mark

 Open at Proper Tab according to First Letter or Letters of Name and refer to Buff Sub-Index sheet for page reference.

COTT FAMILY NAME INDEX No. 75 © 1949  
MADE BY THE COTT INDEX COMPANY, COLUMBUS, OHIO  
SOLD BY PHOTO COPY SUPPLY, MAULDIN, S. C.

FILE NUMBER DATE OF RECORD	MORTGAGEES FAMILY NAMES	GIVEN NAMES ABCDEFGHIJ	GIVEN NAMES JKLMNOPQ	GIVEN NAMES RSTUVWXYZ	MORTGAGORS	BOOK	PAGE	Amount	BRIEF DESCRIPTION, LOCATION, ETC. ( Not Warranted )
6370 Aug 4, 1988	Barclays American				William E. Wooten <sup>etal</sup>	1951	857		For mty see Bl. 1804 pg 195 Mty assign Souran Mty Corp.
6371 Aug 4, 1988	"				Charles W. Morris <sup>etal</sup>	1951	858		For mty see Bl. 1797 pg 79 Mty assign Souran Mty Corp.
6372 Aug 4, 1988	"				Roy Boyce <sup>etal</sup>	1951	859		For mty see Bl. 1797 pg 889 Mty assign Souran Mty Corp.
6373 Aug 4, 1988	"				G. Thomas Harper	1951	860		For mty see Bl. 1793 pg 637 Mty assign Souran Mty Corp.
6374 Aug 4, 1988	"				Kenneth E. Knox <sup>etal</sup>	1951	861		For mty see Bl. 1797 pg 642 Mty assign Souran Mty Corp.
6375 Aug 4, 1988	"				Heyward G. Pearson <sup>etal</sup>	1951	862		For mty see Bl. 1798 pg 342 Mty assign Souran Mty Corp.
6376 Aug 4, 1988	"				Kenneth J. Vilchek <sup>etal</sup>	1951	863		For mty see Bl. 1800 pg 361 Mty assign Souran Mty Corp.
6377 Aug 4, 1988	"				Gregory J. Weldon <sup>etal</sup>	1951	864		For mty see Bl. 1798 pg 400 Mty assign Souran Mty Corp.
6378 Aug 4, 1988	"				Hoyt Henry Black <sup>III</sup>	1951	865		For mty see Bl. 1804 pg 199 Mty assign Souran Mty Corp.
6379 Aug 4, 1988	"				Jim Shuman <sup>etal</sup>	1951	866		Mty assign Souran Mty Corp.
"	"				"	1951	866		For mty see Bl. 1820 pg 473 & Rural Bl. 9827 pg 167
6380 Aug 4, 1988	"				William Byars <sup>etal</sup>	1951	867		For mty see Bl. 1806 pg 984 Mty assign Souran Mty Corp.
6814 Aug 8, 1988	"				Andre J. Blossengale <sup>etal</sup>	1952	280	66,795	Lot 40 Pine Tree, Simpsonville
6863 Aug 8, 1988	"				Dain B. Renew <sup>etal</sup>	1952	384	67,729	Mountainbrooke Lot 49 Crosscreek Lane
7052 Aug 8, 1988	"				Dyche Davis	1952	583	37,240	abs lot Plantation Rd.
7051 Aug 8, 1988	"				Joseph J. Lemming	1952	585	12,925	Lot Maudie St Bentt Sp. Bentt Sp. Pt. tract no 5 Old Augusta Rd.

*Handwritten note:* 11/10/88 P. 11/10/88 P. 11/10/88 P.

# REVERSE or MORTGAGEE Index to Real Estate Mortgages — Greenville County, S. C.

REG. U. S. PAT. OFFICE *Chas. McCall* County Indexes Since 1888  
An Identifying Trade Mark

☞ Open at Proper Tab according to First Letter or Letters of  
Name and refer to Buff Sub-Index sheet for page reference.

COTT FAMILY NAME INDEX No. 75 © 1949  
MADE BY THE COTT INDEX COMPANY, COLUMBUS, OHIO  
SOLD BY PHOTO COPY SUPPLY, MAULDIN, S. C.

( )

FILE NUMBER DATE OF RECORD	MORTGAGEES FAMILY NAMES	GIVEN NAMES ABCDEFGH	GIVEN NAMES IJKLMNO	GIVEN NAMES PQRSTUVWXYZ	MORTGAGORS	BOOK	PAGE	Amount	BRIEF DESCRIPTION, LOCATION, ETC. ( Not Warranted )
7865 Aug 11, 1988	Barclays American		Mtg Corp.		Jewell L. Jones	Re-record 1953	354		Mtg assign S.C. State Housing Authority for mtg see Bl 1933 pg 813 & Re-record Bl 1942 pg 721
"	"		"		"	Re-record 1953	354		
8018 Aug 12, 1988	"		"	"	Johnson Homes, Inc.	1953	532		Lot 131 Hunters Woods.
8435 Aug 15, 1988	"		"	"	Alfred Jones, et al	1954	143		Lot 45 Oakview Sec V-A
9022 Aug 18, 1988	"		"	"	Fred H. Dean et al	1954	864	14,413	Truss Gantt Sp. Lot 31 Oakvale Dr. Oakvale
9299 Aug 19, 1988	"		"	"	Calvin H. Tolbert et al	1955	212	19,428	Block I Chapin Springs, handle Pt Lot 3, 4 + 5 Watts Ave
9296 Aug 19, 1988	"		"	"	Eugene G. Singleton, et al	1955	216	8,022	Block R Glenn Farms Sub. Pt Lot 8 Glenn Rd.
9920 Aug 19, 1988	"		"	"	William Randolph Brown jr.	1955	214	16,220	pt Lot 38 Long Forest Dr.
"	"		"	"	Larry B. Aikens	re-record 1956	01	65,000	Lot Shagbark Pine Farmview Woods sm'ville for mtg see bk 1934 pg 144
10480 Aug 26, 1988	"	Financial	" Inc.	"	Ralph S. Land, et al	1956	718	21,531	Lots 1 + 2 Clemson Ave.
10765 Aug 29, 1988	"		Mtg Corp		Barbara J. Arwood	1957	67	53,913	Lot plat Bl H.H.H. pg 35
11256 Aug 31, 1988	"		Mtg Corp		Heshut L. Castle et al	Re-record 1957	789	38,457	Sub for mtg see Bl 1948 pg 644 Lots 1 + 2 Block J Stone Est
11534 Sept 1, 1988	"		Mtg Corp		William Jonathan Owens et al	1958	101	103,200	Lot 32 Pebble Valley
12066 Sept 1, 1988	"		Mtg Corp		Gloria J. Williams et al	1958	171	48,318	Made see III Lot 233 Pine Creek Br Olla
Sept 6, 1988	"	Financial	Inc.		Bobby E. Bowers	1958	832	8,800	Hills No 1 Lot Kathryn Court, Chestnut

# REVERSE or MORTGAGEE Index to Real Estate Mortgages — Greenville County, S. C.

REG. U. S. PAT. OFFICE *Chas McCott* County Indexes Since 1888 An Identifying Trade Mark

 Open at Proper Tab according to First Letter or Letters of Name and refer to Buff Sub-Index sheet for page reference.

COTT FAMILY NAME INDEX No. 75 © 1949  
MADE BY THE COTT INDEX COMPANY, COLUMBUS, OHIO  
SOLD BY PHOTO COPY SUPPLY, MAULDIN, S. C.

FILE NUMBER DATE OF RECORD	MORTGAGEES FAMILY NAMES	GIVEN NAMES ABCDEFGHIJ	GIVEN NAMES JKLMNOPQ	GIVEN NAMES RSTUVWXYZ	MORTGAGORS	BOOK	PAGE	Amount	BRIEF DESCRIPTION, LOCATION, ETC. ( Not Warranted )
11929 Sept 6, 1988	Barclays American				Victoria Eastham	1958	725		For Mtg see Bl 1936 pg 3831 Renewal Mtg assign Carl & Brown + Co Bl 1941 pg 775
11931 Sept 6, 1988	"				Mark O. Butt	1958	725		For Mtg see Bl 1935 pg 380 Mtg assign Carl & Brown + Co
11930 Sept 6, 1988	"				Bruce Mitchell Walker	1958	726		For Mtg see Bl 1933 pg 537 Mtg. Assign to Carl & Brown + Co
12327 Sept 7, 1989	"				Billy Joe Lynn et al	1959	94	45,915	O'Neal Tr. Lot 9 pt Lot 10 Parsippany Sec 1
12326 Sept 7, 1988	"				John R. Addis et al	1959	98	47,564	Brook Glenn Gardens Subtl. Lot 104 Brook Glenn Rd.
12748 Sept 9, 1988	"				Ronnie W. Gilliland	1959	583		Authority For Mtg see Bl 1928 pg 955 Mtg assign A.C. State Housing
13620 Sept 15, 1988	"				Kristina M. Leininger	1960	720		Authority For Mtg see Bl 1925 pg 673 Mtg assign A.C. State Housing & Renewal Bl 1931 pg 979
13908 Sept 16, 1988	"				Karen A. Taylor	1961	26	21,232	Ann 2 lots Taylor De Mountain
14097 Sept 19, 1988	"				Passive Solar Group Inc	1961	223	78,000	App Meadow Ct Lot 36 Foxwood
14154 Sept 19, 1988	"				Leroy Ewell	1961	277	26,101	Lot 47 Butland Terrace
14376 Sept 20, 1988	"				Steve Johnson Lindley	1961	512	6,904	0.3 acres U.S Hwy 29
14375 Sept 20, 1988	"				Walter R. Campbell	1961	514	29,176	Tr. Also Pt Lot 2 Lot 1 Deyon St Child App
14508 Sept 20, 1988	"				Robert P. Kellott	1961	649	50,000	5.0 acres Old Georgia Rd
14961 Sept 22, 1988	"				Lucy Lee Keller	1962	67	74,000	Lot W-28 Whippsville

# REVERSE or MORTGAGEE Index to Real Estate Mortgages — Greenville County, S. C.

REG. U. S. PAT. OFFICE *Chas McCott* County Indexes Since 1888 An Identifying Trade Mark

☞ Open at Proper Tab according to First Letter or Letters of Name and refer to Buff Sub-Index sheet for page reference.

COTT FAMILY NAME INDEX No. 75 © 1949  
MADE BY THE COTT INDEX COMPANY, COLUMBUS, OHIO  
SOLD BY PHOTO COPY SUPPLY, MAULDIN, S. C.

( )

FILE NUMBER DATE OF RECORD	MORTGAGEES FAMILY NAMES	GIVEN NAMES ABCDEFGH	GIVEN NAMES IJKLMNOP	GIVEN NAMES QRSTUVWXYZ	MORTGAGORS	BOOK	PAGE	Amount	BRIEF DESCRIPTION, LOCATION, ETC. ( Not Warranted )
15151 Sept. 23, 1988	Barclays American	Financial Inc.			John Sherman	1962	317	34,890	Rh Ranch Lot 211 De Oyley Ave. Augusta
15283 Sept. 23, 1988	"		Mtg. Corp.		Kevin Renaud Rush	1962	401	24,832	Lot 26 Ridgeway Dr Woodfield
15559 Sept. 27, 1988	"		Mtg. Corp.		Carole Z. Eschenbaugh <sup>etal</sup>	1962	775	91,419	Lot 7 North Hills Phase I
16436 Sept. 30, 1988	"		Mtg. Corp.		Walter R. Harmon <sup>etal</sup>	1963	930	22,500	Fairview Dr 0.5 acre West Curtis St.
16577 Oct. 3, 1988	"		Mtg. Corp.		Nargis Shina Alexander	1964	179	57,712	Acres Sec A Lot 35 Arbutus Dr, Ellenton
16588 Oct. 3, 1988	"		Mtg. Corp.		Alexander J. DeRosa <sup>etal</sup>	1964	208	31,310	Lot 252 Abney Mills Sub Sec 2
17093 Oct. 4, 1988	"		Mtg. Corp.		Larry Z. Widenhouse <sup>etal</sup>	1964	911	39,444	Bates Dr. Lot Bates Dr & Brooks Dr
17221 Oct. 5, 1988	"	Financial Inc.			John Z. Williams <sup>etal</sup>	1965	78	25,442	Lot 10 Crestfield Rd.
17222 Oct. 5, 1988	"	Financial Inc.			Nathaniel Starks <sup>etal</sup>	1965	80	5,086	Lot 45 Pecan Terrace
17706 Oct. 7, 1988	"		Mtg. Corp.		Kevin Renaud Rush	1965	663		Mtg. Assign to South Carolina State Housing Authority for Mtg see Bk 1962 pg. 401
" "	"		" "		" " "	1965	663		
17783 Oct. 10, 1988	"		Mtg. Corp.		Dregory Cummings <sup>etal</sup>	1965	732	106,959	Pt lot 38 Northwood Sec I
17854 Oct. 10, 1988	"	Financial Inc.			Michael E. Allen <sup>etal</sup>	1965	844	11,409	Lot 18 Staunton Heights sub
17855 Oct. 10, 1988	"	Financial Inc.			Le Roy Nesbit <sup>etal</sup>	1965	846	15,319	Lot 1 Konduran Circle
17856 Oct. 10, 1988	"	Financial Inc.			Joseph Flemming <sup>etal</sup>	1965	848	12,925	Contt Dr Pt tract 5 Old Augusta Rd
17892 Oct. 10, 1988	"	Financial Inc.			Douglas T. Tollison <sup>etal</sup>	1965	892	9,360	Contt, Jillman Contt Tract 7 = 2.09 Acres Jillman
18284 Oct. 12, 1988	"		Mtg. Co.		by Atty in fact Ralph P. Roth <sup>etal</sup> Ronald W.	1966	252		In Mtg see Bk 1889 pg. 136 Mtg Assign to Marine Midland Bank 7.9

# REVERSE or MORTGAGEE Index to Real Estate Mortgages — Greenville County, S. C.

REG. U. S. PAT OFFICE *Chester McCott* County Indexes Since 1888 An Identifying Trade Mark

Open at Proper Tab according to First Letter or Letters of Name and refer to Buff Sub-Index sheet for page reference.

COTT FAMILY NAME INDEX No. 75 © 1949  
MADE BY THE COTT INDEX COMPANY, COLUMBUS, OHIO  
SOLD BY PHOTO COPY SUPPLY, MAULDIN, S. C.

FILE NUMBER DATE OF RECORD	MORTGAGEES FAMILY NAMES	GIVEN NAMES ABCDEFGHIJ	GIVEN NAMES JKLMNO	GIVEN NAMES PQRSTUVWXYZ	MORTGAGORS	BOOK	PAGE	Amount	BRIEF DESCRIPTION, LOCATION, ETC. ( Not Warranted )
18427 Oct 13, 1988	Barclays American	Financial Inc.			Ethel M. Holland	1966	431	50,000	Lot Ronda Cir Baling Rd
18932 Oct 17, 1988	"	"	"		Steven D. Bechel	1966	986		Cap. for mty see Bl 1945 pg 915
18933 Oct 17, 1988	"	"	Mty Corp.		<sup>et al</sup> Harry Eugene Rosemond	1966	985		Mty assign Assoc. Natl Mty for mty see Bl 1951 pg 14
19189 Oct 18, 1988	"	"	Mty Corp.		<sup>et al</sup> Demethy M. Robinson	1967	257	35,750	Mty assign to American Mty Corp Lot 57 Pecan Drive lot
19519 Oct 19, 1988	"	"	Mty Corp.		Willard A. Vinton	1967	612		Affidavit of Mortgage
19861 Oct 21, 1988	"	"	Mty Corp.		James B. Carman	1967	939		Mty assign to South Carolina State Housing Finance and Development Authority for mty see Bl 1967 pg 931
"	"	"	"		"	1967	939		
"	"	"	"		"	1967	939		
19860 Oct 21, 1988	"	"	Mty Corp.		James L. Carman	1967	931	30,672	Lot 36 Essex Ct
20252 Oct 25, 1988	"	"	Mty Corp.		Larry B. Aiken	1968	398	65,000	Remond Lot Shallock Cir Fairview woods. for mty see Bl 1934 pg 144
"	"	"	"		"	1968	398		& Bl 1956 pg 01
20348 Oct 25, 1988	"	Financial Inc.			<sup>et al</sup> Charles Edwards	1968	535	37,215	Wade Hampton Gardens Rev etc Lot 97 Bulfer Dr
20409 Oct 25, 1988	"	"	Mty Corp.		<sup>et al</sup> Bernard M. Ducker	1968	642	46,761	Pt Lot 31, 32 Downer St
20253 Oct 25, 1988	"	"	Mty Corp.		Larry B. Aiken	1968	406		Bank for mty see Bl 1934 pg 144
"	"	"	"		"	1968	406		Mty assign City 2nd Savings & Remond Bl 1956 pg 01 & Remond Bl 1968 pg 398
20747 Oct 27, 1988	"	"	"		Johnson Home Inc.	1969	49	72,750	Ph 1B Lot 29 Half Mile Lake



# REVERSE or MORTGAGEE Index to Real Estate Mortgages — Greenville County, S. C.

REG. U. S. PAT. OFFICE *Chas. McCott* County Indexes Since 1888 An Identifying Trade Mark

☞ Open at Proper Tab according to First Letter or Letters of Name and refer to Buff Sub-Index sheet for page reference.

COTT FAMILY NAME INDEX No. 75 © 1949  
MADE BY THE COTT INDEX COMPANY, COLUMBUS, OHIO  
SOLD BY PHOTO COPY SUPPLY, MAULDIN, S. C.

( )

FILE NUMBER	MORTGAGEES	GIVEN NAMES	GIVEN NAMES	GIVEN NAMES	MORTGAGORS	BOOK	PAGE	Amount	BRIEF DESCRIPTION, LOCATION, ETC.
DATE OF RECORD	FAMILY NAMES	ABCDEFGH	IJKLMNO	PQRSTUVWXYZ					( Not Warranted )
20883 Oct. 28, 1988	Barclays American	Financial Inc.			Louis D. Menies	1969	236	41,783 <sup>.50</sup>	Lot 2 ± 0.1 acre Property of Wade Donald Estate also 0.52 Acre
"	"	"	"	"	"	1969	236		
20893 Oct. 28, 1988	"			Mtg. Corp.	Ralph K. Abercrombie	1969	274	49,824 <sup>.00</sup>	Lot 3 Blue Ridge Heights Sub.
20942 Oct. 28, 1988	"	Financial Inc.			Harold Z. Gregory	1969	387	20,736 <sup>.60</sup>	Lot 25 Vermer Br. Cedar Vale
21200 Oct. 31, 1988	"			Mtg. Corp.	Darnell Lane Kay	1969	727	44,800 <sup>.00</sup>	Oneal Jp Lot 15 Oneal-Church Street
21305 Oct. 31, 1988	"			Mtg. Corp.	Floyd A. Randolph	1969	808	46,710 <sup>.00</sup>	Lot 84 Coleman Heights Estate Map 2
21295 Oct. 13, 1988	"			Mtg. Corp.	Zarry J. Richards	1969	842	64,236 <sup>.00</sup>	Lot 25 Fenwick Br. Verdin
21620 Nov. 1, 1988	"			Mtg. Corp.	Gilbert Dean Boon	1970	273	56,207 <sup>.00</sup>	Lot 33 Windsor Park
21628 Nov. 1, 1988	"			Mtg. Corp.	Robert C. Gibson	1970	279	44,000 <sup>.00</sup>	+ Julia F. Diberno Lots Property of Robert C. Gibson
21647 Nov. 4, 1988	"			Mtg. Corp.	George Andrew Durham	1970	300	53,249 <sup>.00</sup>	Lot 55 Bellingham Sec. II
21867 Nov. 2, 1988	"	Financial Inc.			Gloria H. Moore	1970	540	22,288 <sup>.50</sup>	pt. lot 1 White Horse Rd.
21866 Nov. 2, 1988	"	Financial Inc.			James R. Miles	1970	542	17,235 <sup>.46</sup>	Lot 14 Savannah Ave.
22499 Nov. 7, 1988	"			Mtg. Corp.	Margaret J. Altman	1971	124		Mtg Assign to City Federal Savings Bank For Mtg on Bk 1929 pg 205 + Bk Record Bk 1950 pg 985
"	"			"	"	1971	124		For Mtg on Bk 1957 pg 67
22504 Nov 7, 1988	"			Mtg Corp.	Barbara Joyce Arrowood	1971	322		Mtg assign Assurance Mtg Corp
22506 Nov 7, 1988	"			Mtg Corp.	Herbert L. Carter	1971	324		For Mtg on Bk 1948 pg 644 + Record Mtg assign Carl S. Brown & Co. Bk 1957 pg 789
"	"			"	"	1971	324		

# REVERSE or MORTGAGEE Index to Real Estate Mortgages — Greenville County, S. C.

REG. U. S. PAT. OFFICE *Chas McCott* County Indexes Since 1888 An Identifying Trade Mark

Open at Proper Tab according to First Letter or Letters of Name and refer to Buff Sub-Index sheet for page reference.

COTT FAMILY NAME INDEX No. 75 © 1949  
MADE BY THE COTT INDEX COMPANY, COLUMBUS, OHIO  
SOLD BY PHOTO COPY SUPPLY, MAULDIN, S. C.

FILE NUMBER DATE OF RECORD	MORTGAGEES FAMILY NAMES	GIVEN NAMES ABCDEFGHIJ	GIVEN NAMES JKLMNO	GIVEN NAMES PQRSTUVWXYZ	MORTGAGORS	BOOK	PAGE	Amount	BRIEF DESCRIPTION, LOCATION, ETC. ( Not Warranted )
22505 Nov 7, 1988	Barclays American				Johnny C. Phillip <sup>etal</sup>	1971	323		Bank for Mtg on Bk 1940 pg. 948 Mtg Assign to City Sav. Savings
22862 Nov. 7, 1988	"	Inc. Financial			Sharon Z. Seawright	1971	739	17,141	Lot 16 Phillips Lane
23361 Nov. 11, 1988	"	Inc. Financial			Bennie DeWayne Stone <sup>etal</sup>	1972	217	15,000	Sec. 2 Lot 35 Fowler Fields Lot.
23471 Nov. 11, 1988	"				Clarence Devin <sup>etal</sup>	1972	362	61,605	100 Litch Bess Forest Sec II Lot 116 Wilma Dr. + Bess Forest
23623 Nov 14, 1988	"				Gerry A. Nagelkirk <sup>etal</sup>	1972	495	50,135	Remond Sub Bk 1927 pg 216 Lot 156 Penforest 2 <sup>nd</sup> mtg
23797 Nov 15, 1988	"				Jan Norwood Willis <sup>etal</sup>	1972	644	35,292	100 Lot 165 Asagucena Pl
23947 Nov. 16, 1988	"				William C. Wilson	1972	838	61,657	100 Lot B Park Row Austin Sp. Mauldin
24077 Nov. 16, 1988	"				Teroy H. Sims <sup>etal</sup>	1972	969	63,318	100 Lot 19 Sunset Heights
24281 Nov 17, 1988	"	Financial Inc.			Clifton E. Watson <sup>etal</sup>	1973	170	29,094	.25 Sec III Lot 52 Woodview Ave
24777 Nov 21, 1988	"	Financial Inc.			William Blasingame <sup>etal</sup>	1973	638	25,339	.91 Dr Gentle Sp. Kennedy Pl Lot 105 Alpha Dr + Blossom
24779 Nov 21, 1988	"	Financial Inc.			Winfred H. Redmond <sup>etal</sup>	1973	640	23,912	.90 Lot 199 Oak-Crest 2 <sup>nd</sup> Ave Peace Haven Chick Spg Sp.
24778 Nov 21, 1988	"	Financial Inc.			Harold A. Berry <sup>etal</sup>	1973	642	46,696	.00 Lots 1, 2 + 3 Lake side Dr
24805 Nov 21, 1988	"				Theodore L. Mann <sup>etal</sup>	1973	683	52,015	.00 Sec II Lot 14 Lakeview Terrace
24953 Nov 22, 1988	"				Don Dalloway Homes, Inc.	1973	785	450,000	.00 Lot 10 Half mile Lake Phase I C
"	"				" " "	1973	785		Lot 11 Half mile Lake Phase I C
"	"				" " "	1973	785		Lot 18 Half mile Lake Phase I C
"	"				" " "	1973	785		Lot 22, 28 + 29 Half mile Lake Phase I C

# REVERSE or MORTGAGEE Index to Real Estate Mortgages — Greenville County, S. C.

REG. U. S. PAT. OFFICE *Chas McCott* County Indexes Since 1888 An Identifying Trade Mark

Open at Proper Tab according to First Letter or Letters of Name and refer to Buff Sub-Index sheet for page reference.

COTT FAMILY NAME INDEX No. 75 © 1949  
MADE BY THE COTT INDEX COMPANY, COLUMBUS, OHIO  
SOLD BY PHOTO COPY SUPPLY, MAULDIN, S. C.

( )

FILE NUMBER	MORTGAGEES FAMILY NAMES	GIVEN NAMES ABCDEFGHIJ	GIVEN NAMES JKLMNO	GIVEN NAMES PQRSTUVWXYZ	MORTGAGORS	BOOK	PAGE	Amount	BRIEF DESCRIPTION, LOCATION, ETC. ( Not Warranted )
DATE OF RECORD									
24952 Nov. 22, 1988	Barclays American		Mtg. Corp.		Don Dalloway Homes, Inc	1973	790	29,400	Lot 6 Half Mile Way Half Mile
"	"		" "		" " " "	1973	790		Take Phase IC Lot 9 Enba Court Half Mile Take Phase IC
25073 Nov. 22, 1988	"		Mtg. Corp.		Blenn Smith <sup>etd</sup>	1973	971	50,399	Breakfast Sub Lot 8 + pt lot 7 Westbrook Lane
25559 Nov 28, 1988	"		Mtg Corp		Robert C. Zuberger <sup>etd</sup>	1974	663	45,204	Lot 13 Sumner Sumner
25991 Nov. 30, 1988	"		Mtg. Corp.		Zarry J. Richards	Re Record 1975	82	64,236	Lot 25 Fernando Dr. Vardin Estate Map 2 For orig Mtg.
"	"		" "		" "	1975	82		see Bk 1969 pg. 842
26289 Dec. 1, 1988	"	Financial Inc.			Lennie C. Collins <sup>etd</sup>	1975	516	9,096	.75 acres Lot 9 Maple St Hunter
26308 Dec. 1, 1988	"		Mtg Corp		Timothy Alan Shape <sup>etd</sup>	1975	519	49,850	Ac. Elletson Ac. Dr B pt Lots 14, 15 Swindler
26506 Dec. 2, 1988	"		Mtg. Corp.		Jerusa Fox	1975	817	38,250	Dr. Mayfair Estate Sub Chert. Sp Lots 1+2 Zoo Rd + Mayfair
26643 Dec. 2, 1988	"		Mtg. Corp.		Betty Stang	1975	971	47,500	Reg. Unit 7-B Hollywoods Horiz. Prop
26851 Dec. 5, 1988	"	Financial Inc.			Natalie G. Dills	1976	192	16,422	Douglas + Natalie G. Dills 5.04 acres Survey for
26923 Dec. 5, 1988	"		Mtg Corp		John Wesley Putnam <sup>etd</sup>	1976	296	69,546	Lot 20 Parkwood. Sec 1
26990 Dec. 6, 1988	"		Mtg Corp.		Robert V. Emory, Jr <sup>etd</sup>	Re Record 1976	370	48,215	Mtg see Bk 1950 pg. 635 Lot 41 Sunny Acres For orig
27030 Dec. 6, 1988	"		Mtg. Corp.		Spencer Leon Bowen <sup>etd</sup>	1976	403	53,976	Leon + Christine H. Bowen 1.70 acm Survey for Spencer
27064 Dec. 6, 1988	"	Financial Inc.			Arley M. Gardner <sup>etd</sup>	1976	433	7,991	Sec. A. Lot 13 Jean Ann Riley Estate
27083 Dec. 6, 1988	"		Mtg Corp.		Ralph K. Abernombis <sup>etd</sup>	Re Record 1976	463	49,824	Mtg see Bk 1969 pg. 274 Lot 3 Blue Ridge Heights For orig

# REVERSE or MORTGAGEE Index to Real Estate Mortgages — Greenville County, S. C.

REG. U. S. PAT. OFFICE *DeWitt* County Indexes Since 1888 An Identifying Trade Mark

Open at Proper Tab according to First Letter or Letters of Name and refer to Buff Sub-Index sheet for page reference.

COTT FAMILY NAME INDEX No. 75 © 1949  
MADE BY THE COTT INDEX COMPANY, COLUMBUS, OHIO  
SOLD BY PHOTO COPY SUPPLY, MAULDIN, S. C.

FILE NUMBER DATE OF RECORD	MORTGAGEES FAMILY NAMES	GIVEN NAMES ABCDEFGHIJ	GIVEN NAMES JKLMNOPQ	GIVEN NAMES RSTUVWXYZ	MORTGAGORS	BOOK	PAGE	Amount	BRIEF DESCRIPTION, LOCATION, ETC. ( Not Warranted )
27340 Dec 8, 1988	Barclays American				<i>itd</i> James Patrick Coom	1976	753	.00 39,755	Rd. Lot Bunter Rd + Charles Beach
27990 Dec 12, 1988	"	Financial Inc.			Betty Z. Chapman	1977	430	.69 20,865	Third Spring Sp. 2 acres Brasley Creek Rd
28112 Dec 13, 1988	"				<i>it of</i> Michael Hollingworth	1977	551	.00 75,699	Lot 46 Martin Dale
28237 Dec 13, 1988	"				<i>it of</i> Gregory Cummings	Re-record 1977	671	.00 106,959	2nd Mtg on Bl 1965 pg 732 pt Lot 38 Northward Dec 1
28341 Dec 14, 1988	"				<i>itd</i> Carole Z. Eschenbaugh	Re-Record 1977	780	.00 91,419	orig Mtg on Bl 1962 pg. 775 Lot 7 North Hill Plant I on
28402 Dec 14, 1988	"	Financial Inc.			<i>itd</i> Michael D. Jalin	1977	856	.56 29,144	lots 8, 9 + 10 Zimmet Dr.
28432 Dec 14, 1988	"				<i>itd</i> Phillip Kestgen	1977	884	.00 75,054	lot 31 Pointe North
28594 Dec 15, 1988	"				Dale Lee Williams	1978	46	.00 28,181	Sunrise Acres pt Lot 5 + pt Lot 6
28661 Dec 15, 1988	"	Financial Inc.			<i>it of</i> James C. Pearson	1978	157	.00 21,437	0.77 acres D.C. Hwy 253 1.0 acres Oneal Sp. also
28660 Dec 15, 1988	"	"	"	"	<i>it of</i> James B. Lloyd	1978	159	.77 19,485	Lot 98 Kennedy PK
28659 Dec 15, 1988	"	"	"	"	<i>it of</i> Clarence Lee Owens	1978	161	.63 14,355	Plant Lot 117 Draper St Albany
29177 Dec 19, 1988	"				<i>itd</i> Darrell Lane Kay	Re-Record 1978	835	.00 44,800	Lot 15 O'neal Church St. O'neal Sp. In orig Mtg on
" "	"				" " "	Re-Record 1978	835	"	Bl 1969 pg. 727
29201 Dec 19, 1988	"				<i>itd</i> Mark R. Brock	1978	878	.00 62,643	Lot 33 Brookpoint
29429 Dec 20, 1988	"				Don Galloway Homes Inc.	1979	233	.00 193,700	Lots 7, 8, 13, 14, 15, 19, 20, 21, 23, 24, 25 + 26 Half Mile Lake Ph 1C
" "	"				" "	1979	233	"	also Lot 34 Half Mile Lake Ph 1B

# REVERSE or MORTGAGEE Index to Real Estate Mortgages — Greenville County, S. C.

REG. U. S. PAT. OFFICE *Chas McCott* County Indexes Since 1888 An Identifying Trade Mark

Open at Proper Tab according to First Letter or Letters of Name and refer to Buff Sub-Index sheet for page reference.

COTT FAMILY NAME INDEX No. 75 © 1949  
MADE BY THE COTT INDEX COMPANY, COLUMBUS, OHIO  
SOLD BY PHOTO COPY SUPPLY, MAULDIN, S. C.


25

FILE NUMBER	MORTGAGEES	GIVEN NAMES	GIVEN NAMES	GIVEN NAMES	MORTGAGORS	BOOK	PAGE	Amount	BRIEF DESCRIPTION, LOCATION, ETC.
DATE OF RECORD	FAMILY NAMES	ABCDEFGH	IJKLMNO	PQRSTUWXYZ					( Not Warranted )
29567 Dec 21, 1988	Barclays American	Financial Inc.			Billy J. Moore <sup>et al</sup>	1979	425	.68 10,445	Wyster Hills Paris Mt Sp. Lot 64 Tusson Dr.
130376 Dec 28, 1988	"	Financial, Inc.			Charles D. Whitney <sup>et al</sup>	1980	475	.00 11,819	Belle Meadows Lot 162 West Boncheta Blvd
30236 Dec 28, 1988	"			Mtg. top.	Kevin Bernard Bush	1980	301		Mtg Assign. to S.C. State Housing Finance + Dev. Authority For Mtg see Br 1962 pg. 401
"	"			" "	" " "	1980	301		
130496 Dec 29, 1988	"	Financial Inc.			Dilip Mathur <sup>et al</sup>	1980	646	.60 10,645	Poppertree Sec II Lot 120 Charter Oak Dr.
130774 Dec 30, 1988	"			Mtg top.	Barbara Ann Miller	1981	23	.00 41,935	Hutton Court Lot 11 Hutton Court
130984 Dec 30, 1988	"			Mtg top.	Kathryn J. Ballou <sup>et al</sup>	1981	270	.00 39,755	Lot 12 Blue Ridge Dr.
90 Jan 3, 1989	"			Mtg Corp	John Norwood Willis <sup>et al</sup>	1981	439	.00 35,292	Lot 165 Kiskiwood Ln Asagucena Pk. For Mtg see Br 1972 pg 644
"	"			"	" "	1981	439		
95 Jan 3, 1989	"	Financial			Robert Edwards <sup>et al</sup>	1981	447	.21 10,175	Broadside Ave pt Lot 2 Hillside Hgts
220 Jan 3, 1989	"			Mtg corp.	Timothy Pruitt <sup>et al</sup>	1981	555	.00 28,717	Sec II Lots 6+7 Blue Mt Este
431 Jan 4, 1989	"			Mtg top.	J. Z. Nix	1981	803	.00 18,684	Park Place lot 5 + pt lot 6 Cathy St. & Clark Ave
526 Jan 5, 1989	"			Mtg Corp	James Daniel Walker <sup>et al</sup>	1981	919	.00 40,800	Lot 17 Benjamin Ave
1608 Jan 5, 1989	"	Financial Inc.			Reverend Silous Mims <sup>et al</sup>	1981	977	.77 32,369	Lot Jacobs Rd
639 Jan 5, 1989	"			Mtg Corp	Lessa Jay	1982	32	.00 28,250	Mayfair Dr. For Mtg see Br 1975 Lots 1+2 Lee Rd + Pg 817
"	"			"	" "	1982	32		

25  
( )

# REVERSE or MORTGAGEE Index to Real Estate Mortgages — Greenville County, S. C.

REG. U. S. PAT. OFFICE *Chester McCott* County Indexes Since 1888 An Identifying Trade Mark

 Open at Proper Tab according to First Letter or Letters of Name and refer to Buff Sub-Index sheet for page reference.

COTT FAMILY NAME INDEX No. 75 © 1949  
MADE BY THE COTT INDEX COMPANY, COLUMBUS, OHIO  
SOLD BY PHOTO COPY SUPPLY, MAULDIN, S. C.

FILE NUMBER DATE OF RECORD	MORTGAGEES FAMILY NAMES	GIVEN NAMES ABCDEFGHIJ	GIVEN NAMES JKLMNOPQ	GIVEN NAMES RSTUVWXYZ	MORTGAGORS	BOOK	PAGE	Amount	BRIEF DESCRIPTION, LOCATION, ETC. ( Not Warranted )
889 Jan 6, 1989	Barclays American				William A. Jana <i>itd</i>	1982	225	39,963	lot 150 East Denton St.
1169 Jan 9, 1989	"	Financial			Spa Edgar Ray Thurston Sr Edgar R. Thurston Jr	1982	567	16,067	Plant. Sec 1 Lot 86 Alamy Mills Brandon
1364 Jan 10, 1989	"	Financial, Inc.			Calvin L. Cain <i>itd</i>	1982	804	23,244	lot 2 + pt lot 3 Aloha Dr
1363 Jan 10, 1989	"	Financial, Inc.			Donnie W. Miller <i>itd</i>	1982	806	63,541	lot Piney Rd. Paris Mts 2p
1689 Jan 12, 1989	"				Frank Hartman, III <i>itd</i>	1983	186	29,583	lot 225 Augusta Area Mtg on Bl 1974 pg. 663
1783 Jan 12, 1989	"				Robert C. Zulogin <i>itd</i>	1983	338	45,204	lot 13 Furman Simon for org.
1856 Jan 13, 1989	"				John R. Grove Jr. <i>itd</i>	1983	406	49,305	lot 30 Enchanted Forest Stone Creek Sub. Sec II
2002 Jan 13, 1989	"				Johnson Homes Inc.	1983	620	127,000	lot 8 Creek View Ct. Chesterfield Estate Sec. II
2735 Jan 19, 1989	"				Iris Elise Snow	1984	351	50,239	lot 98 Cordington Ave
3120 Jan 23, 1989	"				Virvian J. Dyer	1984	834	43,751	lot Fairview 2p.
3119 Jan 23, 1989	"				James E. Prince Jr.	1984	840	39,859	lot 14 Rainbow Dr
3186 Jan 23, 1989	"	Financial, Inc.			Robert O. Owens	1984	913	19,560	pt lot 1 Walth St Stone Creek for Mtg see Bl 1983 pg 620
3272 Jan 23, 1989	"				Johnson Homes Inc.	1985	9	127,500	lot 8 Creek View Ct
3457 Jan 24, 1989	"	Financial, Inc.			Stephen R. Estes <i>itd</i>	1985	186	12,464	White Oak pt lots 72 & 73 Holmes Dr
3951 Jan 27, 1989	"	Financial, Inc.			C. G. Thompson <i>itd</i>	1985	715	16,450	Sugar Creek Sec 1 Map 4 lot 248 Sugar Creek Ln
4114 Jan 27, 1989	"	Financial, Inc.			H. Keith Robinson	1985	911	44,150	Delta Dr lot 18 Longforest Area



# INDIRECT or MORTGAGEE Index to Real Estate Mortgages — Greenville County, S. C.

REG. U. S. PAT OFFICE *Chas McCott* County Indexes Since 1888 An Identifying Trade Mark

Open at Proper Tab according to First Letter or Letters of Name and refer to Buff Sub-Index sheet for page reference.


COTT FAMILY NAME INDEX No. 75 © 1949  
MADE BY THE COTT INDEX COMPANY, COLUMBUS, OHIO  
SOLD BY PHOTO COPY SUPPLY, MAULDIN, S. C.

( 2 )

FILE NUMBER DATE OF RECORD	MORTGAGEES FAMILY NAMES	GIVEN NAMES ABCDEFGH	GIVEN NAMES IJKLMNO	GIVEN NAMES PQRSTUVWXYZ	MORTGAGORS	BOOK	PAGE	Amount	BRIEF DESCRIPTION, LOCATION, ETC. ( Not Warranted )
4546 Jan 31, 1989	Barclays American	Financial Inc.			Jesse Bungeas <sup>et al</sup>	1986	398	.00 26,221	Grant sp. Lot 10 Staunton Budy Rd
4547 Jan 31, 1989	"	"	"		Grady Robinson <sup>et al</sup>	1986	400	.25 20,166	Lot Grove School Rd
4613 Jan 31, 1989	"			Mtg Corp.	Larry L. Widenhouse <sup>et al</sup>	1986	472	.00 39,444	Bato sp. For Mtg see Bk 1964 pg 911 Lot Bato Dr + Bards Dr
4642 Feb 1, 1989	"			Mtg Corp.	Oscar N. Beatty <sup>et al</sup>	1986	541	.00 39,340	Pleasant Valley Lots 65 + 66 Prince Ave
4972 Feb 2, 1989	"	Financial Inc.			James E. Smith	1986	979	.34 7,681	Patti Dr Lot 13 Staunton Hgts
4980 Feb 2, 1989	"			Mtg Corp.	Donald Butler <sup>et al</sup>	1986	985	.00 46,606	Lot South Forest Esds.
5263 Feb 3, 1989	"	Financial, Inc			Shirley Ann Duck <sup>et al</sup>	1987	230	.00 28,703	Derrace Sub Lot 14 Mayflower Ave. Person
5275 Feb 3, 1989	"			Mtg Corp.	Shirley Ann Merritt	1987	240	.00 16,384	Duncan Mills sub sec. I Lot 72 Duncan Mills Village
5353 Feb 6, 1989	"			Mtg Corp.	Danny Mark Lindley	1987	350	.00 50,343	Lot 311 Belle Meade South
5405 Feb 6, 1989	"			Mtg Corp.	Ruth Avery <sup>et al</sup>	1987	392	.00 74,600	Don Galloway Home Lot 34 2 1/2 mile Lake Park
5743 Feb 8, 1989	"	Financial Inc.			Cynthia Lane Gibson	1987	728	.00 11,704	Lot 68 Gray Jay Run Village Sec 1
5756 Feb 8, 1989	"			Mtg Corp.	Dawson D. Batchelor <sup>et al</sup>	1987	743	.00 26,884	Lot 98 Monaghan Mills
6122 Feb 10, 1989	"	Financial Inc.			Carl Beach	1988	189	.00 24,444	Lots 22 + 23 Ext of Breakfast
6123 Feb 10, 1989	"	Financial Inc.			Cynthia A. Fisher	1988	193	.00 9,200	Lot 62 Plantation Dr.
6124 Feb 10, 1989	"	Financial Inc.			James W. Howe <sup>et al</sup>	1988	195	.35 26,394	1.0 acre
6564 Feb 14, 1989	"	Financial Inc.			James Ralph McCoy	1988	683	.75 17,611	Lot 25 Neal Cir

# INDIRECT or MORTGAGEE Index to Real Estate Mortgages — Greenville County, S. C.

REG. U. S. PAT. OFFICE *Chas. McKee* County Indexes Since 1888 An Identifying Trade Mark

 Open at Proper Tab according to First Letter or Letters of Name and refer to Buff Sub-Index sheet for page reference.

COTT FAMILY NAME INDEX No. 75 © 1949  
MADE BY THE COTT INDEX COMPANY, COLUMBUS, OHIO  
SOLD BY PHOTO COPY SUPPLY, MAULDIN, S. C.

FILE NUMBER DATE OF RECORD	MORTGAGEES FAMILY NAMES	GIVEN NAMES ABCDEFGHIJ	GIVEN NAMES JKLMNO	GIVEN NAMES PQRSTUVWXYZ	MORTGAGORS	BOOK	PAGE	Amount	BRIEF DESCRIPTION, LOCATION, ETC. ( Not Warranted )
6563 Feb. 14, 1989	Barclays American	Financial	Inc.		James N. Gany <sup>etal</sup>	1988	685	18,074	Ridgewood Lot 4 Ridgewood Dr
6876 Feb. 15, 1989	"				Jerry R. Fulmer <sup>etal</sup>	1988	948	37,368	Park map 2 Lot 38 Elora Ave. Cornilla
7163 Feb. 17, 1989	"				John R. Grove Jr. <sup>etal</sup>	1989	201		2nd Mtg see Bk. 1983 pg 406
7979 Feb. 23, 1989	"	Financial, Inc.			RRR Mary B. Bruton	1990	146	8,236	Mtg assign) Souran Mtg Corp. Chick Springs 20.
8208 Feb. 24, 1989	"				Mary Brooks Griffin	1990	146	8,236	Pt. lots 56 + 15 Spring St.
8476 Feb. 27, 1989	"				Malcolm C. Pulley	1990	389	49,824	See VI Lot 741 Westwood Drville
9042 Mar. 1, 1989	"				David Donald Land <sup>etal</sup>	1990	727	47,369	Plot Bk 16 & Pg. 93
9310 Mar. 2, 1989	"	Financial	Inc.		Roger D. Bosnell	1991	485	64,511	Lot 128 Coleman Heights
9312 Mar. 2, 1989	"	Financial	Inc.		Ralph G. Land <sup>etal</sup>	1991	781	15,947	Lots 1 + 2 Clemson Ave Esto.
9397 Mar. 3, 1989	"	Financial	Inc.		Francis E. Rochester	1991	783	18,426	Lot 5 = 1.77 acres Foot Hills Mtg see Bk 1922 pg 587
9398 Mar. 3, 1989	"				Reid A. Burlington <sup>etal</sup>	1991	911		Mtg assign) Souran Mtg Corp Inc Mtg see Bk 1888 pg 712
9399 Mar. 3, 1989	"				Richard B. Livingston <sup>etal</sup>	1991	912		Mtg assign) Souran Mtg Corp Inc Mtg see Bk 1922 pg 587
9400 Mar. 3, 1989	"				Reid A. Burlington <sup>etal</sup>	1991	913		Mtg assign) Souran Mtg Corp Inc Mtg see Bk 1922 pg 246
9401 Mar. 3, 1989	"				Kay Michelle Lew <sup>etal</sup>	1991	914		Mtg assign) Souran Mtg Corp Inc Mtg see Bk 1929 pg 372
9402 Mar. 3, 1989	"				John Boyce Mathis <sup>etal</sup>	1991	915		Mtg assign) Souran Mtg Corp Inc Mtg see Bk 1917 pg 985
9403 Mar. 3, 1989	"				B. B. DuBose	1991	916		Mtg assign) Souran Mtg Corp Inc Mtg see Bk 1891 pg 591
	"				Karis Hansen	1991	917		Mtg assign) Souran Mtg Corp Inc

# INDIRECT or MORTGAGEE Index to Real Estate Mortgages — Greenville County, S. C.

REG. U. S. PAT. OFFICE *Chas. McClellan* County Indexes Since 1888  
An Identifying Trade Mark

 Open at Proper Tab according to First Letter or Letters of Name and refer to Buff Sub-Index sheet for page reference.

COTT FAMILY NAME INDEX No. 75 © 1949  
MADE BY THE COTT INDEX COMPANY, COLUMBUS, OHIO  
SOLD BY PHOTO COPY SUPPLY, MAULDIN, S. C.

( )

FILE NUMBER DATE OF RECORD	MORTGAGEES FAMILY NAMES	GIVEN NAMES ABCDEFGH	GIVEN NAMES IJKLMNO	GIVEN NAMES PQRSTUVWXYZ	MORTGAGORS	BOOK	PAGE	Amount	BRIEF DESCRIPTION, LOCATION, ETC. ( Not Warranted )
9404 Mar 3, 1989	BarclaysAmerican		Mtly Corp.		et al Rodney C. Haggard	1991	918		Mtly see Bl. 1923 p. 859 Mtly assign) Louisa Mtly Corp. Inc
9405 Mar 3, 1989	"		Mtly Corp.		et al Willard A. Vinson	1991	919	7-13-25	Mtly see Bl. 1931 p. 217 Mtly assign) Louisa Mtly Corp. Inc
9406 Mar 3, 1989	"		Mtly Corp.		et al Bobby Ray Shreath	1991	920		Mtly see Bl. 1925 p. 740 Mtly assign) Louisa Mtly Corp. Inc
9407 Mar 3, 1989	"		Mtly Corp.		et al Mural W. Samler	1991	921		Mtly see Bl. 1882 p. 663 Mtly assign) Louisa Mtly Corp. Inc
9408 Mar 3, 1989	"		Mtly Corp.		et al Denise Marie Cressum Burns	1991	922		Mtly see Bl. 1929 p. 45 Mtly assign) Louisa Mtly Corp. Inc
9409 Mar 3, 1989	"		Mtly Corp.		et al Susan J. Brown	1991	923		See Mtly see Bl. 1902 p. 497 Mtly assign) Louisa Mtly Corp. Inc
9410 Mar 3, 1989	"		Mtly Corp.		et al Gregory S. Martin	1991	924		See Mtly see Bl. 1875 p. 194 Mtly assign) Louisa Mtly Corp. Inc
9411 Mar 3, 1989	"		Mtly Corp.		et al Lou Allen Knighton	1991	925		Mtly see Bl. 1901 p. 264 + Remund Mtly assign) Louisa Mtly Corp. Inc
"	"		"		" "	1991	925		Bl. 1903 p. 278
9412 Mar 3, 1989	"		Mtly Corp.		et al W. Earl Whittington	1991	926		See Mtly see Bl. 1885 p. 654 Mtly assign) Louisa Mtly Corp. Inc
9413 Mar 3, 1989	"		Mtly Corp.		et al Rodney C. Haggard	1991	927	Sup. assign)	See Mtly see Bl. 1923 p. 859 Mtly assign) Louisa Mtly Corp. Inc
9414 Mar 3, 1989	"		Mtly Corp.		et al Thomas O. Alexander	1991	928		See Mtly see Bl. 1940 p. 493 Mtly assign) Louisa Mtly Corp. Inc
9415 Mar 3, 1989	"		Mtly Corp.		et al William R. Greer	1991	929		See Mtly see Bl. 1908 p. 623 Mtly assign) Louisa Mtly Corp. Inc
9416 Mar 3, 1989	"		Mtly Corp.		et al Billy J. Blocker	1991	930		See Mtly see Bl. 1886 p. 439 Mtly assign) Louisa Mtly Corp. Inc
9417 Mar 3, 1989	"		Mtly Corp.		et al Theodore C. Adams Jr.	1991	931		See Mtly see Bl. 1885 p. 220 + Remund Mtly assign) Louisa Mtly Corp. Inc
"	"		"		" "	1991	931		Bl. 1892 p. 894

# INDIRECT or MORTGAGEE Index to Real Estate Mortgages — Greenville County, S. C.

REG. U. S. PAT OFFICE *Chas McClellan* County Indexes Since 1888 An Identifying Trade Mark

Open at Proper Tab according to First Letter or Letters of Name and refer to Buff Sub-Index sheet for page reference.

COTT FAMILY NAME INDEX No. 75 © 1949  
MADE BY THE COTT INDEX COMPANY, COLUMBUS, OHIO  
SOLD BY PHOTO COPY SUPPLY, MAULDIN, S. C.

FILE NUMBER DATE OF RECORD	MORTGAGEES FAMILY NAMES	GIVEN NAMES ABCDEFGHIJ	GIVEN NAMES JKLMNOPQ	GIVEN NAMES RSTUVWXYZ	MORTGAGORS	BOOK	PAGE	Amount	BRIEF DESCRIPTION, LOCATION, ETC. ( Not Warranted )
9747 Mar 6, 1989	Barclays American		Mtg Corp		Jackson Homes Inc	1992	198	70,125 <sup>.00</sup>	Lot 33 Half Mile Lake Ph 1B
9704 Mar 6, 1989	"		" "		Richard A. Bolan <sup>et al</sup>	1992	120	42,869 <sup>.00</sup>	Lot 275 Westwood Sec III Rockvale Dr Gentle Sp
9788 Mar 6, 1989	"	Financial Inc.			James R. Capps <sup>et al</sup>	1992	237	13,496 <sup>.66</sup>	Lot 1 Rockvale Sec I Lake Ph 1-B 2nd Mtg see Bk 1979 pg 233
9710 Mar 6, 1989	"		Mtg Corp.		Dr. Dalloway Homes Inc	1992	130		Release Lot 34 Half Mile 3rd Mtg see Bk 1868 pg 756
9869 Mar 7, 1989	"		Mtg Corp.		James E. Hendrickson <sup>et al</sup>	1992	389		Mtg Assign to Loran Mtg. Corp
10192 Mar 8, 1989	"		Mtg Corp.		Jackson Homes Inc.	1992	638	97,425 <sup>.00</sup>	Lot 69 Aquina Creek Rockvale North 2nd Sec. I
10544 Mar 10, 1989	"	Financial, Inc.			Michael W. Chandler <sup>et al</sup>	1993	3	12,974 <sup>.00</sup>	Lot 45 + pt lot 46 Bayle St. 2nd Sec II
10576 Mar 10, 1989	"		Mtg. Corp		John W. Chiles, III	1993	38	55,221 <sup>.00</sup>	Lot 14 Bridge Rd. Chick Springs Sec. I
11001 Mar 14, 1989	"	Financial, Inc.			Ralph Gordon Young <sup>et al</sup>	1993	493	28,360 <sup>.00</sup>	Lot 49 Meadowood Sub. Chaunessy Butler Sp.
11002 Mar 14, 1989	"	Financial Inc			Kay J. Gleason	1993	495	60,000 <sup>.00</sup>	Lot 27 Whitbread Court
11631 Mar 17, 1989	"	Financial Inc.			Willie Lee Morton	1994	138	15,431 <sup>.00</sup>	Lot 79 Verdry Vale Sec I
11728 Mar 17, 1989	"		Mtg Corp.		Walter C. Warsham <sup>et al</sup>	1994	274	23,251 <sup>.00</sup>	Lot 12 Sans Louis Highland
11727 Mar 17, 1989	"		Mtg Corp		Walter C. Warsham <sup>et al</sup>	1994	280	28,804 <sup>.00</sup>	Lot 16 Parkview
11726 Mar 17, 1989	"		Mtg Corp.		Walter C. Warsham <sup>et al</sup>	1994	285	25,638 <sup>.00</sup>	Lot 17 Parkview Sitha
11535 Mar 17, 1989	"		Mtg Corp.		Richard A. Steimer <sup>et al</sup>	1994	93		Mtg Assign to Standard Fed S + X Assoc. 3rd Mtg see Bk 1908 pg. 967
"	"		" "		" "	1994	93		

# INDIRECT or MORTGAGEE Index to Real Estate Mortgages — Greenville County, S. C.

REG. U. S. PAT. OFFICE *Chas McCalls* County Indexes Since 1888 An Identifying Trade Mark

Open at Proper Tab according to First Letter or Letters of Name and refer to Buff Sub-Index sheet for page reference.

COTT FAMILY NAME INDEX No. 75 © 1949  
MADE BY THE COTT INDEX COMPANY, COLUMBUS, OHIO  
SOLD BY PHOTO COPY SUPPLY, MAULDIN, S. C.

( )

FILE NUMBER DATE OF RECORD	MORTGAGEES FAMILY NAMES	GIVEN NAMES ABCDEFGH	GIVEN NAMES IJKLMNO	GIVEN NAMES PQRSTUVWXYZ	MORTGAGORS	BOOK	PAGE	Amount	BRIEF DESCRIPTION, LOCATION, ETC. ( Not Warranted )
11534 Mar 17, 1989	Barclays American		Mtg. Corp.		Denny Mark Lindley	1994	92		For Mtg see Bk 1987 pg. 240 Mtg Assign to Loven Mtg Corp.
11843 Mar 20, 1989	"		Mtg. Corp.		Don Dalloway Homes, Inc.	1994	410	59,962	Lot 20 Half Mile Lake Place IC
11857 Mar 20, 1989	"		Mtg Corp.		Bryan K. Slagle	1994	430	31,027	Duncan Mill sub. Sec II Lot 64 Duncan Mill Village
12082 Mar 21, 1989	"	Financial Inc.			Nakya B. Stover Jr.	1994	684	8,000	Croftstone Acres Sec E. Lot 2 Broughton Dr
12184 Mar 21, 1989	"		Mtg Corp.		Johnson Homes Inc.	1994	794	91,125	Lot 56 Bethel Drive
12183 Mar 21, 1989	"		Mtg Corp.		Johnson Homes Inc.	1994	801	93,375	Lot 63 Meadowbrooke Place Sec. 1
12630 Mar 24, 1989	"		Mtg. Corp.		Wanda D. Griffin	1995	385	61,657	Lot 2 Ponder Dr. Staunton Chesley Dr. The Village Sec I
13146 Mar 28, 1989	"		Mtg Corp.		Dianne Dacuan Sims	1995	924	32,697	Lot 18 Windsor Parkway &
13211 Mar 28, 1989	"		Mtg Corp.		Zuthwallen Hill, Jr. AKIA Millard Williams III	1996	017	46,191	Lot 6 Edgefield Rd.
13424 Mar 29, 1989	"		Mtg Corp.		Millard M. Williams III	1996	301	50,135	Pt lot 9 Fair Heights Sub. Sec II
13743 Mar 31, 1989	"	Financial Inc.			Walter Z. Henry	1996	852	14,307	Lot 36 Sheffield Dr. Centerville
13744 Mar 31, 1989	"	Financial Inc.			Gloria H. Moore	1996	854	27,634	Pt lot 1 White Horse Rd.
13862 Mar 31, 1989	"		Mtg. Corp.		Allen Z. Powell	1997	019	45,412	Lot 43 Plat Bk 16 X Pg. 35 Westwood Sub Austin & Simpsonville
15425 Apr 11, 1989	"	Financial Inc.			James D. Dendy	1999	17	20,344	Lot 526 Agewood Court Sec V Truck Phase I
15426 Apr 11, 1989	"	Financial Inc.			Melvin Davis	1999	19	20,000	Lot 87 Sassafras Dr. Pebble
15462 Apr 11, 1989	"		Mtg. Corp.		Frank J. Savage	1999	72	116,550	Lot 39 Dungeny Place Sec 16

# INDIRECT or MORTGAGEE Index to Real Estate Mortgages — Greenville County, S. C.

REG. U. S. PAT. OFFICE *ChemMark* County Indexes Since 1888  
An Identifying Trade Mark

Open at Proper Tab according to First Letter or Letters of Name and refer to Buff Sub-Index sheet for page reference.

COTT FAMILY NAME INDEX No. 75 © 1949  
MADE BY THE COTT INDEX COMPANY, COLUMBUS, OHIO  
SOLD BY PHOTO COPY SUPPLY, MAULDIN, S. C.

FILE NUMBER DATE OF RECORD	MORTGAGEES FAMILY NAMES	GIVEN NAMES ABCDEFGHIJ	GIVEN NAMES KLMNO	GIVEN NAMES PQRSTUVWXYZ	MORTGAGORS	BOOK	PAGE	Amount	BRIEF DESCRIPTION, LOCATION, ETC. ( Not Warranted )
15718 Apr 12, 1989	BarclaysAmerican		Mtgy Corp.		Don Galloway <sup>Inc.</sup> <del>Home</del>	1999	329	.00 130,162	Rt 1C Lots 8+9 Half mile Lake
15968 April 13, 1989	"		Mtgy Corp.		Randy Z. Jones <sup>et al</sup>	1999	629	.00 59,900	Lot 42 Richmond Hills Sub. Sec 5
16114 Apr 14, 1989	"	Financial Inc.			Alvin L. Tucker <sup>et al</sup>	1999	803	.00 56,892	2.91 acres Standing Appr Rd McBee St
16115 Apr 14, 1989	"	Financial Inc.			Marshall H. Clark <sup>et al</sup>	1999	805	.00 13,482	Lot 93 Donaldson St + Place Sec 1
16207 Apr 14, 1989	"		Mtgy Corp.		Steven Leonard Dorton <sup>et al</sup>	1999	906	.00 58,580	Lot 41 Pender Dr. Stoughton Rochview Ct Barclay Hgts
16759 Apr 19, 1989	"		Mtgy Corp.		Franklin Wayne Brown	2000	439	.00 36,360	Lot 21 Lee Haven Ct + Plantation Phase III Sec III
17431 Apr 24, 1989	"	Financial Inc.			Cynthia A Fisher	2001	217	.00 17,510	Lot 62 Plantation Dr. Holly Inn 89-1190 Don Mtgy on Bk 1756 pgs 575
17520 Apr 24, 1989	"		Mtgy Corp.		Jandem Realty Group Inc.	2001	340	.00	Relinquish from judgment
17550 Apr 25, 1989	"	Financial Inc.			Melvin D. Hartley <sup>et al</sup>	2001	355	.00 46,341	11.7 acres Oak Hill Rd.
18257 Apr 27, 1989	"		Mtgy Corp.		Herbert Z. Day, Jr. <sup>et al</sup>	2002	135	.00 50,654	Lot 43 Longforest Acres
18404 Apr 28, 1989	"		Mtgy Corp.		Jeany R. Brudette <sup>et al</sup>	2002	307	.00 37,000	Lot 28 Indian Hills Mills.
18405 Apr 28, 1989	"		Mtgy Corp.		Albert G. Frank <sup>et al</sup>	2002	311	.00 20,672	Lot 73 Sub for woodsides Sec II
18566 Apr 28, 1989	"	Financial Inc.			James B. Chapman <sup>et al</sup>	2002	539	.00 24,475	Lot 21 Monaghan Mills Village
18567 Apr 28, 1989	"	Financial Inc.			Walter D. Edwards Jr. <sup>et al</sup>	2002	541	.00 4,537	Lot 22 + pt Lot 21 Dell Cir
18764 May 1, 1989	"		Mtgy Corp.		By P.O. Robert H. Bubb <sup>et al</sup> Robert K. Allwright	2002	816	.00 47,500	Pt. lot 2 Thompson Rd Oneal Sp
19052 May 2, 1989	"	Financial Inc.			aka John D. Bailey <sup>et al</sup> John Douglas Bailey	2003	168	.00 31,941	Darlington Acres Sec III Lots 14+15 Etowah Dr



# INDIRECT or MORTGAGEE Index to Real Estate Mortgages — Greenville County, S. C.

REG. U. S. PAT. OFFICE *Chas McCath* County Indexes Since 1888 An Identifying Trade Mark

Open at Proper Tab according to First Letter or Letters of Name and refer to Buff Sub-Index sheet for page reference.

COTT FAMILY NAME INDEX No. 75 © 1949  
MADE BY THE COTT INDEX COMPANY, COLUMBUS, OHIO  
SOLD BY PHOTO COPY SUPPLY, MAULDIN, S. C.

( )

FILE NUMBER DATE OF RECORD	MORTGAGEES FAMILY NAMES	GIVEN NAMES ABCDEFGHIJ	GIVEN NAMES JKLMNO	GIVEN NAMES PQRSTUVWXYZ	MORTGAGORS	BOOK	PAGE	Amount	BRIEF DESCRIPTION, LOCATION, ETC. ( Not Warranted )
19028 May 2, 1989	BarclaysAmerican		1 Mtg Corp.		Diane Dacus Sims	Revised 2003	110	.00 32,697	Chesley Dr 201 Mtg see Bk 1995 pg 924 Lot 18 Windsor Parkway +
19131 May 2, 1989	"		" "		William Dwight Burgess	2003	252	.00 26,330	Lot 19 Pleasant Dr
19211 May 3, 1989	"		1 Mtg. Corp.		Helen J. McIver	2003	336	.00 29,064	1.58 acs Bessie Rd
19237 May 3, 1989	"		1 Mtg Corp.		Allen L. Howell <i>et al</i>	Re Revised 2003	352	.00 45,412	Mtg see Bk 1997 pg 019 Lot 43 Plat Bk 16K Pg. 35 3rd orig
19236 May 3, 1989	"		1 Mtg Corp.		Jon R. Butts, Jr. <i>et al</i>	2003	361	.00 75,939	Powderhorn Sub Lot 187 Powderhorn Rd.
19313 May 4, 1989	"		Mtg Corp.		Larry R. Selmer <i>et al</i>	Revised 2003	482	.00 37,368	PK. 201 Mtg see Bk 1988 pg 948 Lot 38 Flora Ave Camilla
19342 May 4, 1989	"		Mtg Corp.		William A. Wood <i>et al</i>	2003	510	.00 60,359	Lot 49 Pleasantburg Forest Sec. 2
19604 May 5, 1989	"	Financial Inc.			Alonso Llano <i>et al</i>	2003	807	.00 13,956	Lot 70 Overton Ave. Cedar Vale
19817 May 8, 1989	"	Financial Inc.			Carlos H. Bught <i>et al</i>	2004	053	.00 10,641	0.97 acs Batt Rd. Highland 2p Block D. Plat Bk K pg. 64
20597 May 11, 1989	"		Mtg Corp.		Richard E. Campbell <i>et al</i>	2004	766	.00 34,046	Lot 1 Village by S. Slater + Bonhoe
20682 May 12, 1989	"		Mtg Corp.		Raleigh L. Johnson <i>et al</i>	2004	851	.00 78,524	Lot 18 Liberty PK. Trappel PK.
20709 May 12, 1989	"		Mtg Corp.		Nan L. Black <i>et al</i>	2004	887	.00 100,000	Lot 251 Woodvale Ave Oneal acs
21621 May 18, 1989	"		Mtg Corp.		Randall N. Summerlin <i>et al</i>	2005	892	.00 37,575	pt Lot 28 = 1.0 acs Oneal Tp.
21622 May 18, 1989	"		Mtg Corp.		Randall N. Summerlin	2005	898	Mtg Assign to South Carolina State Housing + Finance Development Authority for Mtg. see Bk 2005 pg. 892	
"	"		" "		" "	2005	898		
"	"		" "		" "	2005	898		

# INDIRECT or MORTGAGEE Index to Real Estate Mortgages — Greenville County, S. C.

25  
( )

REG. U. S. PAT. OFFICE *ChemColl* County Indexes Since 1888 An Identifying Trade Mark

Open at Proper Tab according to First Letter or Letters of Name and refer to Buff Sub-Index sheet for page reference.

COTT FAMILY NAME INDEX No. 75 © 1949  
MADE BY THE COTT INDEX COMPANY, COLUMBUS, OHIO  
SOLD BY PHOTO COPY SUPPLY, MAULDIN, S. C.

FILE NUMBER DATE OF RECORD	MORTGAGEES FAMILY NAMES	GIVEN NAMES ABCDEFGHIJ	GIVEN NAMES JKLMNO	GIVEN NAMES PQRSTUVWXYZ	MORTGAGORS	BOOK	PAGE	Amount	BRIEF DESCRIPTION, LOCATION, ETC. ( Not Warranted )
21946 May 19, 1989	Barclays American		Mtg Corp		Sidney Z. Burns	2006	253	27,507	Zone Estates Pt lot 51 Jubba Mtn. Rd
22077 May 22, 1989	" "		Mtg Corp		Don Galloway Homes Inc.	2006	446	122,800	Pt 1-C. Lots 7 + 23 Half Mile Lake
22076 May 22, 1989	" "		Mtg Corp		Don Galloway Homes Inc.	2006	433	}	Release lot 22 thru 24th Place + thru 24th Court Half Mile Lake See C 3rd Mtg sub 1973 pg 785
" "	" "		" "		" "	2006	433		
22355 May 23, 1989	" "	Financial Inc.			John M. Grant	2006	661	21,903	Acres Sec. 2 Lot 12 Zermann Dr. Fairfield
22356 May 23, 1989	" "	Financial Inc.			Peggy B. Honey	2006	667	16,439	Zone Gardens Lot 28 Longleaf Zone Cedar
22705 May 25, 1989	" "	Mtg Corp			Don Galloway Homes Inc.	2006	135	}	Half Mile Lake Farming See Bk 1989 pg 392 Release lots 1 + 34 Half Mile Lake
22814 May 25, 1989	" "	Financial Inc.			James B. Chapman	2007	220		
22811 May 25, 1989	" "	Financial Inc.			James C. Pearson	2007	230	}	1.0 acre S.W. Hwy 253 O'Neil Dr + also right of way, ingress + egress
" "	" "	" "			" "	2007	230		
23321 May 30, 1989	" "	Financial Inc.			Bryche Davis	2007	847	40,085	Lot Plantation Rd. South Dr Lot Maudie St. South Dr also
23263 May 30, 1989	" "	Financial Inc.			Donald A. Repsher	2007	783	8,439	Sugar Creek Map 4 Sec. 2 Lot 567 Bady Slippin Zone
23267 May 30, 1989	" "	Financial Inc.			Donald A. Repsher	2007	781		Agreement
23515 May 31, 1989	" "	Financial Inc.			Sumner O. Dinton, Jr	2008	149	9,852	Forest Estate Lot 18 Belvedere Du South
23514 May 31, 1989	" "	Financial Inc.			John Wilburn Turner	2008	151	5,439	Paris View Estate Paris Dr Pt lots 9 + 10 Belvue Rd
24103 June 2, 1989	" "	Financial Inc.			Cynthia A. Fisher	2009	048		Agreement

# INDIRECT or MORTGAGEE Index to Real Estate Mortgages — Greenville County, S. C.

REG. U. S. PAT. OFFICE *Chumlett* County Indexes Since 1888 An Identifying Trade Mark

Open at Proper Tab according to First Letter or Letters of Name and refer to Buff Sub-Index sheet for page reference.

COTT FAMILY NAME INDEX No. 75 © 1949  
MADE BY THE COTT INDEX COMPANY, COLUMBUS, OHIO  
SOLD BY PHOTO COPY SUPPLY, MAULDIN, S. C.

( )

FILE NUMBER DATE OF RECORD	MORTGAGEES FAMILY NAMES	GIVEN NAMES ABCDEFGHIJ	GIVEN NAMES JKLMNO	GIVEN NAMES PQRSTUVWXYZ	MORTGAGORS	BOOK	PAGE	Amount	BRIEF DESCRIPTION, LOCATION, ETC. ( Not Warranted )
24102 June 2, 1989	Barclays American	Financial Inc.			Floyd C. Hinsby, Jr.	2009	027	24,125	Lot 53 Pine Brook Forest
24007 June 2, 1989	"		Mtg Corp		James Curtis Dixon <sup>et al</sup>	2008	905	36,537	Rd. Rancher Lot 48 De Oyley Ave. Augusta
24305 June 5, 1989	"		Mtg Corp		Gregory M. Miller <sup>et al</sup>	2009	268	42,765	Meads Lot 53 Pine Creek Dr Belle
24656 June 6, 1989	"	Financial Inc.			Edward B. Huff <sup>et al</sup>	2009	587	27,025	Height Lot 12 Alvin St. Woodville
24669 June 6, 1989	"	Financial Inc.			Steve Johnson Lindley <sup>et al</sup>	2009	589	26,032	Brove Dr. 3/4 of an acre U.S. Highway 29
25057 June 8, 1989	"	Financial Inc.			Albert Douglas Hightower <sup>et al</sup>	2010	068	52,509	Pennew Plant, Traveler Rest Lot 53 Sub. for Abney Mills,
25056 June 8, 1989	"	Financial Inc.			Albert D. Hightower, Jr.	2010	070	52,509	Plant Lot 70 Abney Mills Pennew
25182 June 9, 1989	"	Financial Inc.			Mary R. Deal	2010	196	13,943	Pt lot 64 South Parker Rd
25221 June 9, 1989	"		Mtg Corp		Dennis Z. Novatny <sup>et al</sup>	2010	252	45,308	Height Sub Lot 23 Tonley St. Belmont
25423 June 12, 1989	"	Financial Inc.			William Blessington <sup>et al</sup>	2010	430	36,830	Dr Kennedy Park South Dr. Lot 105 Alpha Dr. + Blossom
25422 June 12, 1989	"	Financial Inc.			Douglas Eugene Starkey	2010	431	15,797	Dr. Pt tract 6 Sulpher Springs
25687 June 13, 1989	"	Financial Inc.			Alonso Lane <sup>et al</sup>	2010	684	17,575	Cedar Vale Sec 2 Lot 70 Overton Ave
25573 June 13, 1989	"		Mtg Corp		W. Ronald Robb <sup>et al</sup>	2010	615	}	Mtg assign Rochester Community Savings Bank for mtg see Bd 1889 pg 136
"	"		"		" "	2010	615		
25899 June 14, 1989	"		Mtg Corp		Don Galloway Homes Inc	2010	888	70,400	Lot 19 Half Mile Lake Ph 1-c
26140 June 16, 1989	"		Mtg Corp		Ed J. Skilton <sup>et al</sup>	2011	159	47,177	Lot 210 Oak Crest

# INDIRECT or MORTGAGEE Index to Real Estate Mortgages — Greenville County, S. C.

REG. U. S. PAT OFFICE *Chas McCott* County Indexes Since 1888 An Identifying Trade Mark

Open at Proper Tab according to First Letter or Letters of Name and refer to Buff Sub-Index sheet for page reference.

COTT FAMILY NAME INDEX No. 75 © 1949  
MADE BY THE COTT INDEX COMPANY, COLUMBUS, OHIO  
SOLD BY PHOTO COPY SUPPLY, MAULDIN, S. C.

FILE NUMBER DATE OF RECORD	MORTGAGEES FAMILY NAMES	GIVEN NAMES ABCDEFGHIJ	GIVEN NAMES JKLMNO	GIVEN NAMES PQRSTUVWXYZ	MORTGAGORS	BOOK	PAGE	Amount	BRIEF DESCRIPTION, LOCATION, ETC. ( Not Warranted )
26549 June 19, 1989	Barclays American	Financial Inc			<i>et al</i> James A. Wofford III	2011	652	.00 86,500	Lot 69 Quail Run Hills No 1
26533 June 19, 1989	" "	Financial Inc			<i>et al</i> Bobby E. Bowers	2011	654	.95 18,115	Lot Kathryn Court Chestnut
27494 June 26, 1989	" "				<i>et al</i> James E. Hendrickson	Duplicate 2012	658		In Mtg on Bl 1868 pg. 756 Mtg Assign to Dorem Mtg Corp
28483 June 30, 1989	" "	Financial Inc.			<i>et al</i> James Brown Jr.	2013	800	.88 87,159	Wynette Ests. pt Lot 94 & Lots 95, 96 & 97
28482 June 30, 1989	" "	Financial Inc.			<i>et al</i> John E. Oswell	2013	802	.25 28,309	McDonald St Lot 33 Russell Ave +
29078 July 5, 1989	" "	Financial Inc.			<i>et al</i> James Brown Jr.	2014	637	.00 10,416	Paramount Park Lot 196 West, Wick
29693 July 16, 1989	" "				<i>et al</i> Raymond Lee Greenway	2015	351	.00 48,318	Down Unit 91 Jopson Court Harbor
29824 July 10, 1989	" "				<i>et al</i> Lee N. Washington	2015	481	.00 38,769	Lot 21 Ridgewood
29632 July 10, 1989	" "				<i>et al</i> Bryan W. Slagle	2015	295		In Mtg on Bl 1994 Pg. 430 Mtg Assign to Dorem Mtg Corp
29975 July 11, 1989	" "	Financial Inc			<i>et al</i> George Harris	2015	658	.00 15,154	Woodfields Ave B Lot 291 Foxhall Rd
30583 July 14, 1989	" "	Financial Inc.			<i>et al</i> Natalie K. Dilla	2016	257	.00 24,191	5.04 acre Survey for Douglas & Natalie K. Dilla + easement for ingress & egress
30464 July 14, 1989	" "				<i>et al</i> Phillip W. Gregory	2016	175		Mtg Corp. In Mtg on Bl 1832 pg. 727 Mtg Assign Shearson Lehman Hutton
30463 July 14, 1989	" "				<i>et al</i> Melvin Richard Hovey	2016	176		Mtg Corp. In Mtg on Bl 1847 pg. 330 Mtg Assign Shearson Lehman Hutton
30462 July 14, 1989	" "				<i>et al</i> Kenneth R. Carter	2016	177		Mtg Corp. In Mtg on Bl 1856 pg. 742 Mtg Assign Shearson Lehman Hutton
30461 July 14, 1989	" "				<i>et al</i> Ricky Lee Addis	2016	178		Mtg Corp. In Mtg on Bl 1833 pg. 458 Mtg Assign Shearson Lehman Hutton

# INDIRECT or MORTGAGEE Index to Real Estate Mortgages — Greenville County, S. C.

REG. U. S. PAT. OFFICE *Chas McCott* County Indexes Since 1888 An Identifying Trade Mark

Open at Proper Tab according to First Letter or Letters of Name and refer to Buff Sub-Index sheet for page reference.

COTT FAMILY NAME INDEX No. 75 © 1949  
MADE BY THE COTT INDEX COMPANY, COLUMBUS, OHIO  
SOLD BY PHOTO COPY SUPPLY, MAULDIN, S. C.

( )

FILE NUMBER DATE OF RECORD	MORTGAGEES FAMILY NAMES	GIVEN NAMES ABCDEFGH	GIVEN NAMES IJKLMNO	GIVEN NAMES PQRSTUVWXYZ	MORTGAGORS	BOOK	PAGE	Amount	BRIEF DESCRIPTION, LOCATION, ETC. ( Not Warranted )
30460 July 14, 1989	Barclays American		Mtg top		Junior Hamlett <i>et al</i>	2016	179		Mtg top. In Mtg. Bk 1840 pg. 955 Mtg Assign Shearon Lehman Hutton
30459 July 14, 1989	"		Mtg. top		David C. Carey <i>et al</i>	2016	180		Mtg top. In Mtg. Bk 1856 pg. 923 Mtg Assign Shearon Lehman Hutton
30458 July 14, 1989	"		Mtg top		Clarence R. Kellegher <i>et al</i>	2016	181		Mtg top. In Mtg. Bk 1835 pg. 136 Mtg Assign Shearon Lehman Hutton
30476 July 14, 1989	"		Mtg top		Vincent E. Bosker <i>et al</i>	2016	181		Mtg top. In Mtg. Bk 1839 pg. 914 Mtg Assign Shearon Lehman Hutton
30457 July 14, 1989	"		Mtg top		John R. Jennings	2016	182		Mtg top. In Mtg. Bk 1823 pg. 192 Mtg Assign Shearon Lehman Hutton
30477 July 14, 1989	"		Mtg top		Mark E. Friedrich <i>et al</i>	2016	182		Mtg top. In Mtg. Bk 1822 pg. 88 Mtg Assign Shearon Lehman Hutton
30478 July 14, 1989	"		Mtg top		David W. Fulton <i>et al</i>	2016	182		Mtg top. In Mtg. Bk 1823 pg. 660 Mtg Assign Shearon Lehman Hutton
30456 July 14, 1989	"		Mtg top		Mark D. Bailey <i>et al</i>	2016	183		Mtg top. In Mtg. Bk 1844 pg. 969 Mtg Assign Shearon Lehman Hutton
30479 July 14, 1989	"		Mtg top		Jeffrey Lynn Ränwater <i>et al</i>	2016	183		Mtg top. In Mtg. Bk 1847 pg. 546 Mtg Assign Shearon Lehman Hutton
30480 July 14, 1989	"		Mtg top		Steven Paul Ellison <i>et al</i>	2016	183		Mtg top. In Mtg. Bk 1849 pg. 303 Mtg Assign Shearon Lehman Hutton
30455 July 14, 1989	"		Mtg top		Roy Lee Jones <i>et al</i>	2016	184		Mtg top. In Mtg. Bk 1849 pg. 640 Mtg Assign Shearon Lehman Hutton
30481 July 14, 1989	"		Mtg top		Kevin E. Hennessey <i>et al</i>	2016	184		Mtg top. In Mtg. Bk 1857 pg. 327 Mtg Assign Shearon Lehman Hutton
30482 July 14, 1989	"		Mtg top		Jerry Z. Manning <i>et al</i>	2016	184		Mtg top. In Mtg. Bk 1859 pg. 132 Mtg Assign Shearon Lehman Hutton
30483 July 14, 1989	"		Mtg top		Jose J. Bos <i>et al</i>	2016	184		Mtg top. In Mtg. Bk 1860 pg. 288 Mtg Assign Shearon Lehman Hutton
30484 July 14, 1989	"		Mtg top		Thomas E. Brunner	2016	184		Mtg Assign Shearon Lehman Hutton
" " " "	"		" " "		" " "	2016	184		Hutton Mtg top. In Mtg. Bk 1854 Pg. 518 + Rekeed Bk 1864 pg. 585

# INDIRECT or MORTGAGEE Index to Real Estate Mortgages — Greenville County, S. C.

REG. U. S. PAT. OFFICE *Chas McCott* County Indexes Since 1888  
An Identifying Trade Mark

 Open at Proper Tab according to First Letter or Letters of Name and refer to Buff Sub-Index sheet for page reference.

COTT FAMILY NAME INDEX No. 75 © 1949  
MADE BY THE COTT INDEX COMPANY, COLUMBUS, OHIO  
SOLD BY PHOTO COPY SUPPLY, MAULDIN, S. C.

FILE NUMBER DATE OF RECORD	MORTGAGEES FAMILY NAMES	GIVEN NAMES ABCDEFGHIJ	GIVEN NAMES KLMNO	GIVEN NAMES PQRSTUVWXYZ	MORTGAGORS	BOOK	PAGE	Amount	BRIEF DESCRIPTION, LOCATION, ETC. ( Not Warranted )
30485 July 14, 1989	Barclays American		Mtg Corp		Marvin E. Robinson <sup>et al</sup>	2016	184		Mtg Assign Shearson Lehman Hutton Mtg Corp for Mtg see Bl 1864 ps 895
" "	"		" "		" "	2016	184		
30486 July 14, 1989	"		Mtg Corp		Wayne Keith Bultje <sup>et al</sup>	2016	184		Mtg Assign Shearson Lehman Hutton Mtg Corp for Mtg see Bl 1851 ps 389 + Ac Record Bl 1865 ps 45
" "	"		" "		" "	2016	184		
30487 July 14, 1989	"		Mtg Corp		David G Jurnu <sup>et al</sup>	2016	185		Mtg Assign Shearson Lehman Hutton Mtg Corp for Mtg see Bl 1849 ps 672
" "	"		" "		" "	2016	185		
30488 July 14, 1989	"		Mtg Corp		Raymond P. LaPointe <sup>et al</sup>	2016	185		Mtg Assign Shearson Lehman Hutton Mtg Corp for Mtg see Bl 1852 ps 411
" "	"		" "		" "	2016	185		
30489 July 14, 1989	"		Mtg Corp		Donald A. Jogle <sup>et al</sup>	2016	185		Mtg assign Shearson Lehman Hutton Mtg Corp for Mtg see Bl 1853 ps 577
" "	"		" "		" "	2016	185		
30490 July 14, 1989	"		Mtg Corp		Donald A. Jogle <sup>et al</sup>	2016	185		Mtg assign Shearson Lehman Hutton Mtg Corp for Mtg see Bl 1853 ps 589
" "	"		" "		" "	2016	185		
30491 July 14, 1989	"		Mtg Corp		Donald A. Jogle <sup>et al</sup>	2016	185		Mtg assign Shearson Lehman Hutton Mtg Corp for Mtg see Bl 1853 ps 850
" "	"		" "		" "	2016	185		
30492 July 14, 1989	"		" "		Sherry Harris Sutton	2016	185		Mtg assign Shearson Lehman Hutton Mtg Corp for Mtg see Bl 1855 ps 514
" "	"		" "		" "	2016	185		



# INDIRECT or MORTGAGEE Index to Real Estate Mortgages — Greenville County, S. C.

REG. U. S. PAT. OFFICE *Chas. McCall* County Indexes Since 1888 An Identifying Trade Mark

Open at Proper Tab according to First Letter or Letters of Name and refer to Buff Sub-Index sheet for page reference.

COTT FAMILY NAME INDEX No. 75 © 1949  
MADE BY THE COTT INDEX COMPANY, COLUMBUS, OHIO  
SOLD BY PHOTO COPY SUPPLY, MAULDIN, S. C.

( )

FILE NUMBER	MORTGAGEES FAMILY NAMES	GIVEN NAMES ABCDEFGH	GIVEN NAMES IJKLMNO	GIVEN NAMES PQRSTUVWXYZ	MORTGAGORS	BOOK	PAGE	Amount	BRIEF DESCRIPTION, LOCATION, ETC. ( Not Warranted )
DATE OF RECORD									
30493	BarclaysAmerican				Thomas E. Brennan <sup>et al</sup>	2016	185		Mtg Assign Shearon Zehman Hutton Mtg Corp. For Mtg see Bk 1854 pg 528 Re Record Bk 1864 pg 571
July 14, 1989									
"	"		" "		" "	2016	185		
30454	"				Thomas E. Brennan	2016	185		Mtg Assign Shearon Zehman Hutton Mtg Corp. For Mtg see Bk 1854 pg 523 Re Record Bk 1864 pg 576
July 14, 1989									
"	"		" "		" "	2016	185		
30689	"				By poa Franz Josef Schmid Claude Schmid	2016	420		Mtg see Bk 1942 pg 550 Mtg assign Souran Mtg Corp. For Mtg see Bk 1947 pg 836
July 17, 1989									
30690	"				Berry Addison Moore <sup>et al</sup>	2016	421		Mtg assign Souran Mtg Corp. For Mtg see Bk 1984 pg 840
July 17, 1989									
30692	"				James E. Prince Jr.	2016	423		Mtg assign Souran Mtg Corp. For Mtg see Bk 1981 pg 803
July 19, 1989									
30697	"				J. L. Nix	2016	428		Mtg assign Souran Mtg Corp. For Mtg see Bk 1939 pg 463
July 17, 1989									
30700	"				Michael A. Pursley <sup>et al</sup>	2016	431		Mtg assign Souran Mtg Corp. For Mtg see Bk 1952 pg 384
July 17, 1989									
30702	"				Dain B. Renee <sup>et al</sup>	2016	433		Mtg assign Souran Mtg Corp. For Mtg see Bk 1973 pg 683
July 12, 1989									
30706	"				Theodore L. Mars <sup>et al</sup>	2016	437		Mtg assign Souran Mtg Corp. For Mtg see Bk 1975 pg 971
July 17, 1989									
30707	"				Betty Stang <sup>et al</sup>	2016	438		Mtg assign Souran Mtg Corp. For Mtg see Bk 1976 pg 296
July 17, 1989									
30709	"				John Wesley Putnam Jr. <sup>et al</sup>	2016	440		Mtg assign Souran Mtg Corp. For Mtg see Bk 1969 pg 808
July 17, 1989									
30710	"				Lloyd A. Randolph <sup>et al</sup>	2016	441		Mtg assign Souran Mtg Corp. For
July 17, 1989									
30715	"				Jery A. Nagelkirk <sup>et al</sup>	2016	446		Mtg assign Souran Mtg Corp. For Mtg see Bk 1927 pg 216 & Record Bk 1972 pg 495
July 17, 1989									
"	"		" "		" "	2016	446		

# INDIRECT or MORTGAGEE Index to Real Estate Mortgages — Greenville County, S. C.

REG. U. S. PAT. OFFICE *ChemCott* County Indexes Since 1888 An Identifying Trade Mark

Open at Proper Tab according to First Letter or Letters of Name and refer to Buff Sub-Index sheet for page reference.

COTT FAMILY NAME INDEX No. 75 © 1949  
MADE BY THE COTT INDEX COMPANY, COLUMBUS, OHIO  
SOLD BY PHOTO COPY SUPPLY, MAULDIN, S. C.

FILE NUMBER DATE OF RECORD	MORTGAGEES FAMILY NAMES	GIVEN NAMES ABCDEFGH	GIVEN NAMES IJKLMNO	GIVEN NAMES PQRSTUVWXYZ	MORTGAGORS	BOOK	PAGE	Amount	BRIEF DESCRIPTION, LOCATION, ETC. ( Not Warranted )
30716 July 17, 1989	BarclaysAmerican				Barbara Ann Miller	2016	447		2nd mty see Bk 1981 pg 23 Mty assign Souran Mty Corp.
30722 July 17, 1989	"				Aris Elise Snow	2016	453		2nd mty see Bk 1984 pg 351 Mty assign Souran Mty Corp.
30698 July 17, 1989	"				Gloria J. Williams <sup>et al</sup>	2016	429		2nd mty see Bk 1958 pg 171 Mty assign Souran Mty Corp.
30699 July 17, 1989	"				Carroll L. Wicker Jr. <sup>et al</sup>	2016	430		2nd mty see Bk 1941 pg 304 Mty assign Souran Mty Corp.
30704 July 17, 1989	"				Larry J. Richards <sup>et al</sup>	2016	435		Mty assign Souran Mty Corp.
"	"				" "	2016	435		2nd mty see Bk 1969 pg 842 + Remord Bk 1975 pg 82
30711 July 17, 1989	"				William C. Wilson	2016	442		2nd mty see Bk 1972 pg 838 Mty assign Souran Mty Corp.
30726 July 17, 1989	"				Dale Lee Williams	2016	457		2nd mty see Bk 1978 pg 46 Mty assign Souran Mty Corp.
30691 July 17, 1989	"				Roland E. Davis <sup>et al</sup>	2016	422		2nd mty see Bk 1946 pg 489 Mty assign Souran Mty Corp.
30693 July 17, 1989	"				Mark A. Brock <sup>et al</sup>	2016	424		2nd mty see Bk 1978 pg 878 Mty assign Souran Mty Corp.
30694 July 17, 1989	"				George Andrew Durham <sup>et al</sup>	2016	425		2nd mty see Bk 1970 pg 300 Mty assign Souran Mty Corp.
30695 July 17, 1989	"				Dilbert Dean Goin	2016	426		2nd mty see Bk 1970 pg 273 Mty assign Souran Mty Corp.
30696 July 17, 1989	"				Bernard M. Deeder Jr. <sup>et al</sup>	2016	427		2nd mty see Bk 1968 pg 642 Mty assign Souran Mty Corp.
30701 July 17, 1989	"				Joseph Russell Dugetta <sup>et al</sup>	2016	432		2nd mty see Bk 1939 pg 870 Mty assign Souran Mty Corp.
30703 July 17, 1989	"				Robert V. Emory Jr. <sup>et al</sup>	2016	434		2nd mty see Bk 1950 pg 635 + Mty assign Souran Mty Corp.
"	"				" "	2016	434		Remord Bk 1976 pg 370

# INDIRECT or MORTGAGEE Index to Real Estate Mortgages — Greenville County, S. C.

REG. U. S. PAT. OFFICE *Chas McCott* County Indexes Since 1888 An Identifying Trade Mark

Open at Proper Tab according to First Letter or Letters of Name and refer to Buff Sub-Index sheet for page reference.

COTT FAMILY NAME INDEX No. 75 © 1949  
MADE BY THE COTT INDEX COMPANY, COLUMBUS, OHIO  
SOLD BY PHOTO COPY SUPPLY, MAULDIN, S. C.

( )

FILE NUMBER DATE OF RECORD	MORTGAGEES FAMILY NAMES	GIVEN NAMES ABCDEFGH	GIVEN NAMES IJKLMNO	GIVEN NAMES PQRSTUVWXYZ	MORTGAGORS	BOOK	PAGE	Amount	BRIEF DESCRIPTION, LOCATION, ETC. ( Not Warranted )
July 17, 1989 30705	BarclaysAmerican		Mtgy Corp.		Spencer Leon Bowen <sup>et al</sup>	2016	436		See Mtgy see Bk 1976 ps 403 Mtgy assign Souran Mtgy Corp.
July 17, 1989 30708	"		" "		James Patrick Cason <sup>et al</sup>	2016	439		See Mtgy see Bk 1976 ps 753 Mtgy assign Souran Mtgy Corp.
July 17, 1989 30712	"		" "		Alexander J. de Amas <sup>et al</sup>	2016	443		See Mtgy see Bk 1964 ps 208 Mtgy assign Souran Mtgy Corp.
July 17, 1989 30713	"		" "		Robert W. Lewis <sup>et al</sup>	2016	444		See Mtgy see Bk 1933 ps 523 Mtgy assign Souran Mtgy Corp.
July 17, 1989 30714	"		" "		Timothy Z. Johnson <sup>et al</sup>	2016	445		Mtgy see Bk 1936 ps 625 Mtgy assign Souran Mtgy Corp.
July 17, 1989 30717	"		" "		Roger Dale Edens	2016	448		Mtgy see Bk 1974 ps 578 Mtgy assign Souran Mtgy Corp.
July 17, 1989 30718	"		" "		Mark Z. Howard <sup>et al</sup>	2016	449		Mtgy see Bk 1932 ps 613 Mtgy assign Souran Mtgy Corp.
July 17, 1989 30719	"		" "		Kathryn J. Ballou <sup>et al</sup>	2016	450		Mtgy see Bk 1981 ps 270 Mtgy assign Souran Mtgy Corp.
July 17, 1989 30720	"		" "		Michael B. Hollingsworth <sup>et al</sup>	2016	451		Mtgy see Bk 1977 ps 551 Mtgy assign Souran Mtgy Corp.
July 17, 1989 30721	"		" "		Oscar T. Beaty <sup>et al</sup>	2016	452		Mtgy see Bk 1986 ps 541 Mtgy assign Souran Mtgy Corp.
July 17, 1989 30723	"		" "		Donald Butler <sup>et al</sup>	2016	454		Mtgy see Bk 1986 ps 985 Mtgy assign Souran Mtgy Corp.
July 17, 1989 30724	"		" "		Dawson D. Batchelor <sup>et al</sup>	2016	455		See Mtgy see Bk 1987 ps 743 Mtgy assign Souran Mtgy Corp.
July 17, 1989 30725	"		" "		Frank Hartman, III <sup>et al</sup>	2016	456		See Mtgy see Bk 1983 ps 186 Mtgy assign Souran Mtgy Corp.
July 17, 1989 30727	"		" "		Andre J. Blassingale <sup>et al</sup>	2016	458		See Mtgy see Bk 1952 ps 280 Mtgy assign Souran Mtgy Corp.
July 17, 1989 31158	"		" "		Don Malloway Homes, Inc.	2016	922	249,000	Phon 1-C Lots 14, 15, 24 + 25 Half Mile Lake
July 18, 1989 31212	"		" "		W. L. Porter <sup>et al</sup>	2016	953	9,651	Hughes Lot prop of Larry + Linda

# INDIRECT or MORTGAGEE Index to Real Estate Mortgages — Greenville County, S. C.

REG. U. S. PAT. OFFICE *Chas McCorkle* County Indexes Since 1888 An Identifying Trade Mark


Open at Proper Tab according to First Letter or Letters of Name and refer to Buff Sub-Index sheet for page reference.

COTT FAMILY NAME INDEX No. 75 © 1949  
MADE BY THE COTT INDEX COMPANY, COLUMBUS, OHIO  
SOLD BY PHOTO COPY SUPPLY, MAULDIN, S. C.

FILE NUMBER DATE OF RECORD	MORTGAGEES FAMILY NAMES	GIVEN NAMES ABCDEFGH	GIVEN NAMES IJKLMNO	GIVEN NAMES PQRSTUVWXYZ	MORTGAGORS	BOOK	PAGE	Amount	BRIEF DESCRIPTION, LOCATION, ETC. ( Not Warranted )
31222 July 19, 1989	Barclays American		Mtly Corp.		Phillips Builded Inc	2016	992	102,750	Sec 1 Country Estd. Lot 197 Scuffletown Rd
31300 July 19, 1989	"		Mtly Corp.		William Dwight Burgess	Remond 2017	64	26,330	see Bk 2603pg 252 Lot 19 Pleasant Dr Fair Mtg
32179 July 24, 1989	"		Mtly Corp.		Jerry E. Hawkins	2017	927	28,302	Lot 20 Loue Estd
32585 July 26, 1989	"		Mtly Corp.		James Christopher Plumley <sup>et al</sup>	2018	447	58,599	Rd 2.39 acres Daviding Water
32878 July 27, 1989	"		Mtly Corp.		Carl J. Newton <sup>et al</sup>	2018	744	79,355	Take Pl. 1-C Lot 11 Three Forks Place Half Mile
32911 July 27, 1989	"		Mtly Corp.		Zeslie D. Sexton <sup>et al</sup>	2018	781	55,169	Dist 7 Plat Bk 17-K Pg. 74
32907 July 27, 1989	"		Mtly Corp.		Dennis J. Patterson <sup>et al</sup>	2018	787	73,000	Sec II Simpsonville Lot 61 Wembury Way Sub
33064 July 28, 1989	"		Mtly Corp.		Kathy O. Clewland <sup>et al</sup>	2018	916	63,214	D'ville Lot 172 Bellingham
33456 July 31, 1989	"		Mtly Corp.		Derry Lee Davis <sup>et al</sup>	2019	505	42,298	Lot 9 Pickwick Heights
33336 July 31, 1989	"		Mtly Corp.		James E. Hendrickson <sup>et al</sup>	2019	432		Release of Lien from Judgemit Roll 89-3168 2er Mtly see Bk
33601 Aug 1, 1989	"		Mtly Corp.		George R. Broughton <sup>et al</sup>	2019	768	26,752	1868pg 756 Monticah Hgts pt Lot 9 Morris Ct
34047 Aug 2, 1989	"	Financial Inc			514 Robert Edward Bowers Robert E. Bowers	2020	318	24,384	Mfg. Co. Sec. I Lot 219 Valley House 3.W. Pac
34645 Aug 7, 1989	"	Financial Inc.			Thomas R. Kelly <sup>et al</sup>	2021	175	5,577	Lot 30 Magnolia Acres
34646 Aug 7, 1989	"	Financial Inc.			Santhan J. Niman <sup>et al</sup>	2021	177	11,585	Austin Sp. Lot 641 Yellow Wood Dr
34659 Aug 7, 1989	"		Mtly Corp.		Johnson Home Inc.	2021	189	95,250	Lot 57 Aquinas Creek

# INDIRECT or MORTGAGEE Index to Real Estate Mortgages — Greenville County, S. C.

REG. U. S. PAT OFFICE *ChemCott* County Indexes Since 1888 An Identifying Trade Mark

 Open at Proper Tab according to First Letter or Letters of Name and refer to Buff Sub-Index sheet for page reference.

COTT FAMILY NAME INDEX No. 75 © 1949  
MADE BY THE COTT INDEX COMPANY, COLUMBUS, OHIO  
SOLD BY PHOTO COPY SUPPLY, MAULDIN, S. C.

( )

FILE NUMBER DATE OF RECORD	MORTGAGEES FAMILY NAMES	GIVEN NAMES ABCDEFGHIJ	GIVEN NAMES JKLMNO	GIVEN NAMES PQRSTUVWXYZ	MORTGAGORS	BOOK	PAGE	Amount	BRIEF DESCRIPTION, LOCATION, ETC. ( Not Warranted )
35118 Aug 8, 1989	BarclaysAmerican		Mtg Corp.		Don Galloway Homes Inc.	2021	484		Rh I-C 247 Mtg on Blk 1979 P 233 Release Lot 20 Hay Mile Lake
35119 Aug 8, 1989	"		Mtg Corp.		Don Galloway Homes Inc.	2021	485		Take Rh 1C 247 Mtg on Blk 1979 P 233 Release Lot 8+9 Hay Mile
35264 Aug 9, 1989	"	Financial Inc.			Renea Harris	2021	640	15,154	Spk Hall Rd Lot 291 Woodfields
35366 Aug 10, 1989	"	Financial Inc.			Ind + POA for Roy Charles Hughes III Bobbie Lucille Hughes etd	2021	795	6,639	Church of God Tride 2.7 acre tract U. S. Hwy 276 +
35578 Aug 10, 1989	"		Mtg Corp.		Rose Marie Phelps	2021	915	44,789	Lot 21 James Dr. Orderville Park
35926 Aug 14, 1989	"	Financial Inc.			David Z. Fisher, Sr.	2022	315	7,290	Forest Estates Addition I Lot 221 Pleasant Tride South
36095 Aug 15, 1989	"	Financial Inc.			Arthur G. Blackwell	2022	457	7,274	Lot 4 Myron Ave Ab. Sheffield Front
36325 Aug 16, 1989	"	Financial Inc.			Owen E. Johnson	2022	737	12,121	Lot 15 Confederate Tride + Strange Place Sec I
36520 Aug 16, 1989	"		Mtg Corp.		Jimmy Mayo	2023	1	56,155	Lot 3 Pender Co. Staunton Rh 1
36630 Aug 17, 1989	"		Mtg Corp.		Patrick G. Wachtler	2023	83	102,600	Lot 144 Brookside Sec 6 to Coleman Heights
36981 Aug 18, 1989	"		Mtg Corp.		Tommy D. Radford etd	2023	442	66,555	Lot 151 Alta Vista Tride Addition Chick Springs Rd.
37358 Aug 22, 1989	"	Financial Inc.			Betty Z. Chapman	2023	929	22,332	Interest 2 acres Brushy Creek Rd.
37678 Aug 23, 1989	"		Mtg Corp.		Dene Robert Baker Jr.	2024	280	74,358	Lot 266 Del Norte Est.
37698 Aug 23, 1989	"		Mtg Corp.		Howard W. Pearlman	2024	290	46,000	Downhouses Hwy Prop Proj. Unit 2 - C Pelicle Lake
37856 Aug 24, 1989	"		Mtg Corp.		Willie Z. Wilson	2024	430	50,239	Lot 269 Belle Meade Sec 3
37820 Aug 24, 1989	"	Financial Inc.			William P. Jackson	2024	392		89-3988 Jan Mtg on Blk 1654 P 317 Release of Lien from Judgment Ref

# INDIRECT or MORTGAGEE Index to Real Estate Mortgages — Greenville County, S. C.

REG. U. S. PAT. OFFICE *Charmotte* County Indexes Since 1888 An Identifying Trade Mark

 Open at Proper Tab according to First Letter or Letters of Name and refer to Buff Sub-Index sheet for page reference.

COTT FAMILY NAME INDEX No. 75 © 1949  
MADE BY THE COTT INDEX COMPANY, COLUMBUS, OHIO  
SOLD BY PHOTO COPY SUPPLY, MAULDIN, S. C.

FILE NUMBER DATE OF RECORD	MORTGAGEES FAMILY NAMES	GIVEN NAMES ABCDEFGHIJ	GIVEN NAMES JKLMNO	GIVEN NAMES PQRSTUVWXYZ	MORTGAGORS	BOOK	PAGE	Amount	BRIEF DESCRIPTION, LOCATION, ETC. ( Not Warranted )
37827 Aug 24, 1989	Barclays American	Financial Inc.			William P. Jackson <sup>etd</sup>	2024	392		89-3989 In Mtg on Bk 1688 pg 725 Release of lien from judgment Bk Pg 1-C
28640 Aug 29, 1989	"		Mtg Corp		Don Galloway Homes Inc.	2025	266	73,400	Lot 26 Half mile Lake Plant.
28729 Aug 29, 1989	"		Mtg Corp		Lennick A. Harrell <sup>etd</sup>	2025	372	28,181	Lot 49 Albany Mills Refinery
38675 Aug 29, 1989	"		Mtg Corp		Otto Waase, Jr. <sup>etd</sup>	2025	335		In Mtg on Bk 1897 pg 635 Mtg Assign Fund American Corp
38674 Aug 29, 1989	"		Mtg Corp		Louis M. Maniss	2025	336		In Mtg on Bk 1901 Pg. 55 Mtg Assign Fund American Corp
38842 Aug 30, 1989	"		Mtg Corp		Clarence Davis <sup>etd</sup>	2025	495		In Mtg on Bk 1972 pg 367 Mtg assign Souran Mtg Corp.
38843 Aug 30, 1989	"		Mtg Corp		Walter W. Williams <sup>III</sup>	2025	496		In Mtg on Bk 1947 pg 229 Mtg assign Souran Mtg Corp
39165 Aug 31, 1989	"	Financial Inc.			Jack L. Thompson	2025	894	5,000	Engfield Way, Merrifield Pk. S.W. II Lot 77 New Haven Dist
39166 Aug 31, 1989	"	Financial Inc.			Phillip B. Waters <sup>etd</sup>	2025	896	54,518	Oneal Sp 1.04 acres A.C. Hwy 101
39167 Aug 31, 1989	"	Financial Inc.			Jack L. Thompson	2025	892		Agreement
40332 Sept 7, 1989	"	Financial Inc.			Zornie C. Collins <sup>etd</sup>	2027	199	9,678	Acres D'ville 3 at 9 Maple St. Est Hunter
40521 Sept 8, 1989	"		Mtg Corp		Don Galloway Homes <sup>Inc.</sup>	2027	453		Release Lot 10 Half mile Way Half mile Lake PA 1-C thru
"	"		"		"	2027	453		Jacks Place. In Mtg on Bk 1973 pg 785
"	"		"		"	2027	453		
40522 Sept 8, 1989	"		Mtg Corp		Don Galloway Homes <sup>Inc.</sup>	2027	454		Release Lot 11 Half mile Lake PA 1-C thru Jacks Place
"	"		"		"	2027	454		In Mtg on Bk 1973 pg 785



# INDIRECT or MORTGAGEE Index to Real Estate Mortgages — Greenville County, S. C.

REG. U. S. PAT. OFFICE *ChemMort* County Indexes Since 1888  
An Identifying Trade Mark

Open at Proper Tab according to First Letter or Letters of Name and refer to Buff Sub-Index sheet for page reference.

COTT FAMILY NAME INDEX No. 75 © 1949  
MADE BY THE COTT INDEX COMPANY, COLUMBUS, OHIO  
SOLD BY PHOTO COPY SUPPLY, MAULDIN, S. C.

( 9 )

FILE NUMBER DATE OF RECORD	MORTGAGEES FAMILY NAMES	GIVEN NAMES ABCDEFGH	GIVEN NAMES IJKLMNO	GIVEN NAMES PQRSTUVWXYZ	MORTGAGORS	BOOK	PAGE	Amount	BRIEF DESCRIPTION, LOCATION, ETC. ( Not Warranted )
41675 Sept 15, 1989	BarclaysAmerican		Mtgy Corp.		Marion M. Keener <i>et al</i>	2028	747	.00 33,650	Unit 4-7 Town PK
42253 Sept 19, 1989	"		Mtgy Corp.		William Dale Amos	2029	385	.00 31,140	Lots 9+10 Beattie Hgts Pl 1-C. See mtgs on Bk 2016 ps 922
42763 Sept 22, 1989	"		Mtgy Corp.		Don Galloway Homes Inc. <i>et al</i>	2029	926	.00	Release Lot 14 Half Mile Lake
43028 Sept 25, 1989	"		Mtgy Corp.		Robert W. Olmstead <i>et al</i>	2030	237	.00 4,520	Lot 202 Sunny Slopes Sec 3
43451 Sept 27, 1989	"	Financial Inc.			Iroy Lee Medlin	2030	724	.48 6,731	Lot 38+39 Woodlawn Ct 89-3243
43555 Sept. 28, 1989	"		Leasing Inc.		Shep Bibb Company	✓	✓	✓	Fixtures - streets Sec 4 S
43839 Sept 29, 1989	"		Mtgy Corp.		Betty Bolden Seiber	2031	253	.00 51,017	Lot 8 1/2 Lot 9 Carolina Ct
43852 Sept 29, 1989	"		Mtgy Corp.		Don Galloway Homes Inc.	2031	276	.00 77,200	Lot 6 Half Mile Lake Pl 1-C
44058 Oct. 2, 1989	"		Mtgy. Co.		Michael D. Falin <i>et al</i>	2031	534	.00 63,342	Lot Plat Bk 17-R ps 69
44667 Oct. 4, 1989	"		Mtgy. Co.		Willie C. Wilson <i>et al</i>	Re Record 2032	407	.00 50,239	orig Mtgs on Bk 2024 pg. 430 Lot 269 Belle Meade Sec 3 Jm
45003 Oct 5, 1989	"		Mtgy Corp.		Ronald R. Kirkland Jr.	2032	768	.00 40,066	Lot 87 Paris View Dr Chuck Apps Jr.
45478 Oct 10, 1989	"	Financial Inc.			S/a Mattie Jean Deer Butler Mattie J. Butler	2033	339	.61 19,229	19.09 acres Kuthyard Rd Paris mtn 2p
46055 Oct. 12, 1989	"	Financial Inc.			See Mary Ann Wark Snyder Mary Ann W. Snyder	2033	882	.28 27,487	Lot 1 Bencombe Pt, U.S. Hwy 25
46056 Oct. 12, 1989	"	Financial Inc.			Easley N. Rochester <i>et al</i>	2033	884	.35 24,483	Lot 5 = 1.77 acres Foothills Estate Rd
46160 Oct. 12, 1989	"		Mtgy Corp.		Phillips Builders Inc.	2033	984	.00 107,250	Lot 198 = .85 acres Snyffletown Agreement for Mtgs on Bk 1820 ps 503
46004 Oct. 12, 1989	"		Mtgy Corp.		Joseph B. Clements	2033	821		Amendment + Assumption

# INDIRECT or MORTGAGEE Index to Real Estate Mortgages — Greenville County, S. C.

REG. U. S. PAT OFFICE *Chas McCott* County Indexes Since 1888 An Identifying Trade Mark

Open at Proper Tab according to First Letter or Letters of Name and refer to Buff Sub-Index sheet for page reference.

COTT FAMILY NAME INDEX No. 75 © 1949  
MADE BY THE COTT INDEX COMPANY, COLUMBUS, OHIO  
SOLD BY PHOTO COPY SUPPLY, MAULDIN, S. C.

FILE NUMBER DATE OF RECORD	MORTGAGEES FAMILY NAMES	GIVEN NAMES ABCDEFGHIJ	GIVEN NAMES KLMNOP	GIVEN NAMES QRSTUVWXYZ	MORTGAGORS	BOOK	PAGE	Amount	BRIEF DESCRIPTION, LOCATION, ETC. ( Not Warranted )
46559 Oct. 17, 1989	Barclays American		Mtg Corp.		Johnson Homes, Inc.	2034	398	110,625	Squire Creek Phos I Lot 61 Squire Creek Rd
46781 Oct 17, 1989	"	Financial Inc.			Calvin M. Gardner <sup>et al</sup>	2034	616	20,155	Estb Lot 13 Jean Ave Riley
47722 Oct. 23, 1989	"		Mtg Corp.		David E. Pierce <sup>et al</sup>	2035	674	150,000	Lot 36 Drum Valley Estate
47987 Oct 24, 1989	"		Mtg Corp.		Dwight Allen Fisher	2036	15	34,800	Lot 7 part Bk 17-4 pg 40
47991 Oct 24, 1989	"	Financial Inc.			Hasheh Duzan <sup>et al</sup>	2036	19	11,521	Lot 19 Washington Hgts Assoc. For Mtg see Bk 1847 pg 76
48918 Oct 30, 1989	"		Mtg Corp.		Sharon M. Baker	2037	168		Mtg assign Franklin Savings
49497 Nov 1, 1989	"	Financial Inc.			Carlos A. Burns <sup>et al</sup>	2037	884	46,815	Lot 46 Cherokee Forest
49410 Nov 1, 1989	"		Mtg Corp.		James Dwight Donald <sup>et al</sup>	2037	724	50,119	Lot 193 Augusta Park
50480 Nov. 7, 1989	"		Mtg Corp.		Bernard M. Decker <sup>et al</sup>	2039	200	60,588	Pt lot 71 Northside Park Lake Ph 1-C For Mtg see Bk 1973 pg 785
50602 Nov 8, 1989	"		Mtg Corp.		Don Galloway Homes <sup>Inc</sup>	2039	353		Release Lot 28 Half Mile
50753 Nov 9, 1989	"		Mtg Corp.		Don Galloway Homes <sup>Inc</sup>	2039	514		Release Lot 9 Half Mile Lake Ph 1-C For Mtg see Bk 1999 pg 329
50754 Nov 9, 1989	"		Mtg Corp.		Don Galloway Homes <sup>Inc</sup>	2039	515		Release Lot 7 Half Mile Lake Ph 1-C For Mtg see Bk 2006
50824 Nov. 9, 1989	"		Mtg Corp.		James C. Clapper <sup>et al</sup>	2039	578	66,862	Lot 2 Plat Bk BBB Pg 15
51072 Nov 10, 1989	"		Mtg Corp.		W. Wesley King	2039	844	36,147	Scaly Bark Rd pt Bk 3 + 4 Paris mt sp
51944 Nov. 16, 1989	"	Financial Inc.			Ind + Guardian for James R. Dambull Kathy H Dambull <sup>et al</sup>	2040	837	22,863	Dixie Farms Pt lot 27 Welcome View Dr
52089 Nov 17, 1989	"		Mtg Corp.		Theresa E. Newbold	2040	944	23,770	pt lot 115 Woodville Ave

# INDIRECT or MORTGAGEE Index to Real Estate Mortgages — Greenville County, S. C.

REG. U. S. PAT OFFICE *ChumLocks* County Indexes Since 1888 An Identifying Trade Mark

 Open at Proper Tab according to First Letter or Letters of Name and refer to Buff Sub-Index sheet for page reference.

COTT FAMILY NAME INDEX No. 75 © 1949  
MADE BY THE COTT INDEX COMPANY, COLUMBUS, OHIO  
SOLD BY PHOTO COPY SUPPLY, MAULDIN, S. C.

( )

FILE NUMBER DATE OF RECORD	MORTGAGEES FAMILY NAMES	GIVEN NAMES ABCDEFGH	GIVEN NAMES IJKLMNO	GIVEN NAMES PQRSTUVWXYZ	MORTGAGORS	BOOK	PAGE	Amount	BRIEF DESCRIPTION, LOCATION, ETC. ( Not Warranted )
52109 Nov 17, 1989	Barclays American	Financial Inc.			William Downs Jr. <sup>et al</sup>	2041	16	.00 50,526	Rd. Lot 3 & pt Lot 4 Lee Vaughn
52431 Nov 20, 1989	" "		Mtg. Corp.		James E. McCarson <sup>et al</sup>	2041	330	.00 64,511	2.59 acres Plat Bk 17-V p. 68
52440 Nov 20, 1989	" "		Mtg. Corp.		Ida V. Dogan	2041	367	.00 23,874	Heights Lots 25 & 26 New Washington
52680 Nov 21, 1989	" "	Financial Inc.			William Gerald Ravan <sup>et al</sup>	2041	571	.00 44,677	Lot 27 Huntley Acres
52781 Nov 22, 1989	" "		Mtg. Corp.		Wayne B. Cooper	2041	765	.00 19,750	Com. a Horiz Prop. Pres. Kimball th. Unit 20 of Oak Grove Village
53633 Nov 27, 1989	" "		Mtg. Corp.		Phillips Builders Inc.	2042	80	.00 110,000	0.84 acres Snuffletown Rd
53624 Nov 29, 1989	" "	Financial Inc.			Austin J. Harrison <sup>et al</sup>	2042	751	.00 41,503	Hampton Gardens Lot 3 Edmings Dr Wade
53623 Nov 29, 1989	" "	Financial Inc.			James C. Pearson <sup>et al</sup>	2042	753	.00 29,442	1.0 acre S. L. Hwy 253 0' neck 20' clear right of way of ingress egress + 0.77 acre S. L. Hwy 253
"	" "	"	"	"	" " "	2042	753	.00	Ph-C. For mtg see Bk 1973 p. 785 Release Lot B 2 1/2 Mile Lake
53631 Nov 29, 1989	" "		Mtg. Corp.		Dan Galloway Homes Inc.	2042	838	.00	
54522 Dec 4, 1989	" "		Mtg. Corp.		C. Michael Nolan <sup>et al</sup>	2043	893	.00 36,740	Lot 38 North Sunset Hills
55070 Dec 6, 1989	" "		Mtg. Corp.		Richard J. Dahlstrom <sup>et al</sup>	2044	492	.00 79,700	Pg 17 5.00 acres plat Bk 172
55254 Dec 7, 1989	" "		Leasing Inc.		The Gilch Company	✓	✓	✓	89-4079 Letters - Deacts - See Exhibit A
55764 Dec 11, 1989	" "		Mtg. Corp.		Dan Galloway Homes Inc.	2045	148	.00	Page Ph-C For mtg see Bk 1979 p. 233 Release Lot 15 Hay Mill
55765 Dec 11, 1989	" "		Mtg. Corp.		Dan Galloway Homes Inc.	2045	148	.00	Ph-C For mtg see Bk 2016 p. 922 Release Lot 15 Hay Mill Lake
56397 Dec 15, 1989	" "		Mtg. Corp.		Jerry C. Lindsay	2046	30	.00 27,974	Pg 5 Lots 1-A & 1-B plat Bk 18-C

# INDIRECT or MORTGAGEE Index to Real Estate Mortgages — Greenville County, S. C.

( )

REG. U. S. PAT. OFFICE *Chester* County Indexes Since 1888  
An Identifying Trade Mark

Open at Proper Tab according to First Letter or Letters of Name and refer to Buff Sub-Index sheet for page reference.

COTT FAMILY NAME INDEX No. 75 © 1949  
MADE BY THE COTT INDEX COMPANY, COLUMBUS, OHIO  
SOLD BY PHOTO COPY SUPPLY, MAULDIN, S. C.

FILE NUMBER DATE OF RECORD	MORTGAGEES FAMILY NAMES	GIVEN NAMES ABCDEFGH	GIVEN NAMES IJKLMNO	GIVEN NAMES PQRSTUVWXYZ	MORTGAGORS	BOOK	PAGE	Amount	BRIEF DESCRIPTION, LOCATION, ETC. ( Not Warranted )
57208 Dec 20, 1989	BarclaysAmerican		<i>Mortg Corp</i>		<i>Lowell Keith Spencer</i> <sup>et al</sup>	2046	957	74,375. <sup>00</sup>	<i>See II Lot 19 Canterbury Hills</i>