

INDIRECT or MORTGAGEE Index to Real Estate Mortgages — Greenville County, S. C.

Cott Family Name Index No. 1-S

To locate names, open at SURNAME INITIAL TAB and refer to Buff Sub-Index sheet for page reference.

Made by The Cott Index Company, Columbus, Ohio
Sold by Walker, Evans & Cogswell Co., Charleston, S. C.

(a)

FILE NUMBER	MORTGAGEES FAMILY NAMES	GIVEN NAMES ABCDEFGHIJ	GIVEN NAMES KLMNOP	GIVEN NAMES QRSTUVWXYZ	MORTGAGORS	BOOK	PAGE	Amount	BRIEF DESCRIPTION, LOCATION, ETC. (Not Warranted)
352								00	Bennetts Sub'd.
Jan. 5, 1950	Citizens	B. & L. Ass'n.			N. W. McCall	446	493	2500.	Lots 9, 10, 11, 12 & 13, T.D.
788								00	
Jan. 10, '50	"	B. & L. Ass'n.			Preston C. Golden, et al	447	130	4000.	Lots 22 & 23 Mayfair Estates.
788								80	Spgs. Tp.
Jan. 10, '50	"	B. & L. Ass'n.			Rudell Alexander	447	132	435.	1 Acre near Taylors, Chick
788								00	Spgs. Tp.
Jan. 10, '50	"	B. & L. Ass'n.			Eugene Barbara, et al.	447	135	2000.	Lot 42 Buncombe Road, Chick
991								00	St. near Greer, Chick Spgs. Tp.
Jan. 12, '50	"	B. & L. Ass'n.			Clara B. Brazier, et al.	447	244	400.	Lot 6 & Part Lot 7 West Pains
1135								00	Westmoreland et al Spgs. Tp.
Jan. 14, '50	"	B. & L. Ass'n.			William M. Allen, et al.	447	362	1800.	Lots 14 & 15 Also Lot 13, Maid
1206								00	at Taylors, Chick Spgs. Tp.
Jan. 16, '50	"	B. & L. Ass'n.			Tom (Thomas) Graer	447	392	2500.	Lots 1, 2, 3, & 4 C.S. Bennett Ex
1467								00	Spgs. Tp.
Jan. 18, '50	"	B. & L. Ass'n.			F. E. Cooper	448	33	1950.	Lot Hubert St. Greer, Chick
1732								00	field & Jason Sts. Greer, Chick
Jan. 21, '50	"	B. & L. Ass'n.			Greer Milling Co. Inc.	448	188	500.	Lots 23, 24, 25 & 1/2 Lot 24, 11th
1732								00	
Jan. 21, '50	"	B. & L. Ass'n.			Lee West	448	191	1500.	3.18 Acres, O'Neal Tp.
1970								00	
Jan. 24, '50	"	B. & L. Ass'n.			J. T. Hamby	448	291	2000.	2 Acres Suber Rd. Chick Spgs
1970								00	Chick Spgs. Tp.
Jan. 24, '50	"	B. & L. Ass'n.			Thomas D. Dean, et al.	448	294	200.	Lot 6 Forest St. near Greer
2408								00	Tp.
Jan. 30, '50	"	B. & L. Ass'n.			Loys E. Hawkins, et al.	449	36	5900.	36.46 Acres, Chick Spgs. Tp.
2978								00	Chick Spgs. Tp.
Feb. 4, 1950	"	B. & L. Ass'n.			Cleveland Polson, et al.	449	341	6400.	Lot 1 Wilson St. near Greer
3315								00	Tp.
Feb. 8, 1950	"	B. & L. Ass'n.			Russell Roper, et al.	449	447	2300.	2 Lots Fews Bridge Rd. High
4007								00	Rd. Chick Spgs. Tp.
Feb. 16, '50	"	B. & L. Ass'n.			Cleveland Polson, et al.	452	229	200.	Lot 1 Wilson St. & O'Neal

INDIRECT or MORTGAGEE Index to Real Estate Mortgages — Greenville County, S. C.

(B)

REG. U. S. PAT. OFFICE *Chas. McCall* County Indexes Since 1888 An Identifying Trade Mark

To locate names, open at SURNAME INITIAL TAB and refer to Buff Sub-Index sheet for page reference.

Cott Family Name Index No. 1-5

FILE NUMBER	MORTGAGEES	GIVEN NAMES	GIVEN NAMES	GIVEN NAMES	MORTGAGORS	BOOK	PAGE	Amount	BRIEF DESCRIPTION, LOCATION, ETC.
DATE OF RECORD	FAMILY NAMES	ABCDEFGHIJ	IJKLMNO	PQRSTUVWXYZ					(Not Warranted)
4655 Feb. 23, 1950	Citizens	B. & L. Ass'n.			Lloyd R. Campbell, et al.	451	179	3500.00	Rutherford Rd. near Greer Lots 6, 7, 8, 20, 21 & 22 Old
4742 Feb. 24, '50	"	B. & L. Ass'n.			Bert O. Garrison, et al.	451	237	2750.00	Chick Spgs. Tp. Lot 67 & 1/2 Lot 68 U.S. Hwy. 29,
7030 Mch. 22, '50	"	B. & L. Ass'n.			Joseph P. Williams	454	13	300.00	Millford Church Rd. O'Neal Tp. 1.5 Acres (Part Tracts 7 & 8)
7030 Mch. 22, '50	"	B. & L. Ass'n.			Iantha D. Burnette	454	16	1600.00	of Greer, Chick Spgs. Tp. 1 Acre South Main St. just out
7335 Mch. 25, '50	"	B. & L. Ass'n.			Helen R. Phillips	454	180	750.00	Greer, Chick Spgs. Tp. Part Lot 6 New Pelham Rd. near
7505 Mch. 28, '50	"	B. & L. Ass'n.			Leonard A. Smith, et al.	454	304	1500.00	Chick Spgs. Tp. (0.67) of an acre, near Taylors
7764 Mch. 30, '50	"	B. & L. Ass'n.			Elizabeth Paxton	454	411	600.00	Chick Spgs. Tp. Lot 16, James St. near Greer,
8233 Apr. 5, 1950	"	B. & L. Ass'n.			Lois P. McCall	455	163	700.00	Tract O'Neal Tp. unnamed St. Chick Spgs. Tp.
8361 Apr. 6, 1950	"	B. & L. Ass'n.			V. W. Rollins, et al.	455	251	3000.00	Spgs. Tp. Also Lot 7 Earl St. & Lot 4, Prop. J. C. Moon Est. Chick
9055 Apr. 14, '50	"	B. & L. Ass'n.			Robert M. Stokes	456	70	2200.00	3 Tracts Highland Tp. near Greer, Chick Spgs. Tp.
" "	"	B. & L. Ass'n.			Thelma B. Nicholls	456	67	1500.00	Lot 16 Blk A, Line St. Extn. Spgs. Tp.
" "	"	B. & L. Ass'n.			Miss Frances Jackson	456	64	3000.00	Lot Ware House Court Chick
" "	"	B. & L. Ass'n.			Tommie Dawson	456	61	2200.00	Lot near Taylors Chick Spgs. Tp.
10145 Apr. 24, 1950	"	B. & L. Ass'n.			Glyde S. Cox, et al.	458	283	2500.00	lot sold off, Greer Chick Spgs. Tp. Lot New Pelham Rd. less small
10615 Apr. 29, 1950	"	B. & L. Ass'n.			James W. Johnson	459	4	3500.00	Lots 12, 13, 14, & 15 Westmoreland & Walker Prop. Greer, Lots 12 &
" "	"	B. & L. Ass'n.			" " "	459	4	"	13, on alley, near Cannon St. Greer, Chick Spgs. Tp.

INDIRECT or MORTGAGEE Index to Real Estate Mortgages — Greenville County, S. C.

Cott Family Name Index No. 1-5

To locate names, open at SURNAME INITIAL TAB and refer to Buff Sub-Index sheet for page reference.

Made by The Cott Index Company, Columbus, Ohio
Sold by Walker, Evans & Cogswell Co., Charleston, S. C.

(C)

FILE NUMBER	MORTGAGEES FAMILY NAMES	GIVEN NAMES ABCDEFGHIJ	GIVEN NAMES JKLMNO	GIVEN NAMES PQRSTUVWXYZ	MORTGAGORS	BOOK	PAGE	Amount	BRIEF DESCRIPTION, LOCATION, ETC. (Not Warranted)
DATE OF RECORD									
10615 Apr. 29, 1950	Citizens	B. & L. Ass'n.			R. L. Poole, et al.	459	1	5000	00 Chick Spgs. Tp. Lots 38 & 6 New Pelham Rd. Greer
" "	"	B. & L. Ass'n.			J. B. Wade, et al.	459	7	3700	00 Greer, Chick Spgs. Tp. Lots 40 & 41 Ashmore St. near
11281 May 8, 1950	"	B. & L. Ass'n.			Vernon E. Cox	459	448	2200	00 Chick Spgs. Tp. Lot 2 Golf St. near Greer,
11697 May 12, '50	"	B. & L. Ass'n.			Robert G. Hyatt	460	77	800	00 er Dr. near Greer, Chick Spgs. Tp. Lots 2 & 3 Pine St. & Vandiver
11859 May 15, '50	"	B. & L. Ass'n.			Haskell M. George, et al.	460	203	2000	00 Baptist Church, Grove Tp. Lot or Lots near Rehobeth
12096 May 17, '50	"	B. & L. Ass'n.			Nina H. Simmons	460	333	2800	00 Rd. Chick Spgs. Tp. Lots 22, 23, 24 & 25 Turrentine
12835 May 24, '50	"	B. & L. Ass'n.			Leamon Crane	461	493	2000	00 Turrentine Chick Spgs. Tp. Lots 10 & 11 Prop. Mrs. Nellie M.
12831 May 24, '50	"	B. & L. Ass'n.			Eugene Barbare, et al.	461	496	1200	00 Spgs. Tp. Lot 43 Buncombe Road, Chick
12831 May 24, '50	"	B. & L. Ass'n.			James Marvin Waters	461	490	1900	00 Spgs. Tp. Lot 44 C. L. King Prop. Chick
14019 June 7, 1950	"	"	"	"	J. K. Arledge	463	369	2500	00 Edwards Est. O'nal Sp. Lot 3 map 3 = 8 acres, N. R. 1
14294 June 10, 1950	"	"	"	"	Ferman S. Crews	464	43	2000	00 Hwy 29. Kreen, Chick Spgs. Tp. Lots 7, 8, 9, 10 + 11, Dual-lane, N. 8
14494 " 10, 1950	"	"	"	"	J. W. Westmoreland, et al.	464	46	3000	00 Kreen, Chick Spgs. Tp. Lots 66 + 67, Jones Road, near
15434 " 24, 1950	"	"	"	"	Billie D. Bates	465	463	1500	00 44 acres, Highland Sp.
15680 " 28, 1950	"	"	"	"	J. Clyde Moore	466	7	4000	00 15.55 acres, O'nal Sp.
15887 " 30, 1950	"	"	"	"	Ben Earl Griffith, et al.	466	161	2000	00 Chick Spgs. Tp. Lot 1. S. Spring St. "Needmore"
16145 July 5, 1950	"	"	"	"	Julian Elliott, et al.	466	302	300	00 Kreen, Chick Spgs. Tp. Lot 7, Forest St. Needmore

INDIRECT or MORTGAGEE Index to Real Estate Mortgages — Greenville County, S. C.

(S)

REG. U. S. PAT. OFFICE *Chas. McCall* County Indexes Since 1888 An Identifying Trade Mark

To locate names, open at SURNAME INITIAL TAB and refer to Buff Sub-Index sheet for page reference.

Cott Family Name Index N

FILE NUMBER DATE OF RECORD	MORTGAGEES FAMILY NAMES	GIVEN NAMES ABCDEFGHIJ	GIVEN NAMES JKLMNO	GIVEN NAMES PQRSTUVWXYZ	MORTGAGORS	BOOK	PAGE	Amount	BRIEF DESCRIPTION, LOCATION, ETC. (Not Warranted)
16620 July 11-1950	Leitzgens	B. & L. Assin.			Bruce E. Taylor, et al	467	60	3500	Green. Chick Spgs Sp. Lot New Pelham Rd.
16899	"	"	"		Malieu Shinner	467	232	2400	Chick Spgs. Sp. Lot Washington St, Taylors,
16899 14-1950	"	"	"		H. H. Chastain, et al	467	235	700	Lot on Hwy. 29, Grose Sp.
17844 24-1950	"	"	"		James E. Wright	468	236	3000	1 acre, Chick Spgs. Sp.
17844 24-1950	"	"	"		H. D. West	468	239	4000	0.82 acres, O'neal Sp. 23.66 acres O'neal Sp. also
18383 29-1950	"	"	"		V. H. Rollins, et al	470	89	450	cov. Earle St. + unnamed St. Chick Spgs. Sp. Lot 4 Deepwater Hwy 29 + Lot 7
18383 29-1950	"	"	"		Richard N. Bright	470	83	4000	Green, Chick Spgs. Sp. Lot 52, Baldwin St. near
18383 29-1950	"	"	"		Etta Sanders, et al	470	86	500	O'neal Sp. 1 acre, Milford Church St
18555 Aug 1-1950	"	"	"		J. Roy Chapman	470	164	4000	Rd. Oaklawn Sp. 3.37 acres Holland Ford
19306 10-1950	"	"	"		William P. Mc Coy, et al	471	153	5000	Ests. Chick Spgs. Sp. Lots 41 + 42, Blk. D, Mayfair
19446 11-1950	"	"	"		C. B. Hallifield, et al	471	309	8000	Chick Spgs. Sp. Lot 78, West Pamsett Drive,
19761 15-1950	"	"	"		L. O. Pickett, et al	471	505	1500	1 acre, Chick Spgs. Sp.
20516 23-1950	"	"	"		Enolia B. Zottenberry, et al	473	79	300	Green, Chick Spgs. Sp. Part Lots 67, James St.
21965 Sep 8-1950	"	"	"		Benjamin L. Duke	475	28	700	1/2 acres, Grose Sp.
21965 8-1950	"	"	"		B. L. Atkinson, et al	475	31	800	Lot near Green, Chick Spgs. Sp.
22834 19-1950	"	"	"		G. L. Dempsey	476	119	400	near Green, Chick Spgs. Sp. Part Lot 10, James St, at or

INDIRECT or MORTGAGEE Index to Real Estate Mortgages — Greenville County, S. C.

Cott Family Name Index No. 1-S

To locate names, open at SURNAME INITIAL TAB and refer to Buff Sub-Index sheet for page reference.

Made by The Cott Index Company, Columbus, Ohio
Sold by Walker, Evans & Cogswell Co., Charleston, S. C.

(8)

FILE NUMBER	MORTGAGEES FAMILY NAMES	GIVEN NAMES ABCDEFGHIJ	GIVEN NAMES KLMNO	GIVEN NAMES PQRSTUVWXYZ	MORTGAGORS	BOOK	PAGE	Amount	BRIEF DESCRIPTION, LOCATION, ETC. (Not Warranted)
22834 Sep. 19-1950	Leitzgens	B + L Arin.			V. H. Crowder, et al.	476	122	5600	Lot 165 & 1/2 Lot 164 Sore Lane, Tract 6 = 1.55 acres O'neal Sp.
23424 " 26-1950	"	"	"	"	L. P. Pickett, et al.	476	547	300	Spgs. Sp. Lot St. Mark Road, Chick
23787 " 30-1950	"	"	"	"	H. C. Lockahy	477	258	2500	4.6 acres, O'neal Sp.
24881 Oct. 11-1950	"	"	"	"	V. H. Crowder, et al.	479	388	1300	Tract 6 = 1.55 acres, O'neal Sp.
25500 " 18-1950	"	"	"	"	Carl Thomas Hughes	480	301	3500	2.50 Acres, Chick Springs Sp.
26572 Nov. 1-1950	"	"	"	"	Robert M. Stokes	482	6	400	3 Lots, Highland Sp.
26870 Nov. 4-1950	"	"	"	"	J. P. Brown	482	173	4700	Lots 3 & 4, Ansel School Road Chick Springs Tp.
26870 Nov. 4-1950	"	"	"	"	Earline B. Campbell	482	176	3800	Lots 15 & 16, Stewart Ave., (formerly Millers St.) near Greer
27290 " 9-1950	"	"	"	"	Ollie Bruce Buice	482	386	500	Lot 51 & Part Lot 52, Brown St. Greer Sp.
27956 " 17-1950	"	"	"	"	Pearl Lowery Kilpatrick	483	369	3400	Lot 5, Old Georgia Rd., near Greer, Chick Spgs. Sp.
28227 " 21-1950	"	"	"	"	J. E. Fleming, et al.	483	518	2500	Part Lots 16 & 17 Smith Rd. crossing new Hwy) Chick Spgs. Sp.
28848 " 29-1950	"	"	"	"	Clara B. Brashear, et al.	484	317	400	Lot 6 & Part Lot 7 except part sold off, O'neal Sp.
28848 " 29-1950	"	"	"	"	Paul D. Forrester	484	335	3500	2.9 acre tract less 3 acres Green, Chick Spgs. Sp.
29000 Dec. 1-1950	"	"	"	"	Hugh L. Jordan	484	466	3500	Lot 22, Cannon Ave. O'neal Sp.
29409 " 6-1950	"	"	"	"	Steve L. Howard	485	124	3300	Lots 10 & 11, B. W. Burnett, Prop. Chick Spgs. Sp.
29877 " 11-1950	"	"	"	"	M. E. Sloan	485	447	400	Lot 10, Old Natl. Hwy. Greer,

INDIRECT or MORTGAGEE Index to Real Estate Mortgages — Greenville County, S. C.

(7)

REG. U. S. PAT. OFFICE *Chas. McKee* County Indexes Since 1888 An Identifying Trade Mark

To locate names, open at SURNAME INITIAL TAB and refer to Buff Sub-Index sheet for page reference.

Cott Family Name Index No. 1-S

FILE NUMBER	MORTGAGEES	GIVEN NAMES	GIVEN NAMES	GIVEN NAMES	MORTGAGORS	BOOK	PAGE	Amount	BRIEF DESCRIPTION, LOCATION, ETC.
DATE OF RECORD	FAMILY NAMES	ABCDEFGH	IJKLMNO	PQRSTUVWXYZ					(Not Warranted)
30531 Dec. 19. 1950	Citizens	B. & L. Ass'n.			Rufus H. Talley	486	256	4900	King Prop. Chick Spgs. Sp. Lot 37 + Part Lot 38 b. d.
30818 " 22. 1950	"	"	"	"	Lloyd H. Pittman	486	416	6,000	Green, Chick Spgs. Sp. Lot Dual Lane Hwy. 29
108 Jan 2. 1951	"	"	"	"	Vernon H. Mathis, et al	487	137	2,300	1/2 acre + 1.9 acres O'neal Sp.
630 " 8. 1951	"	"	"	"	Richard N. Bright	487	459	4000	Green, Chick Spgs. Sp. Northern part Lots 1 + 2 near
1289 " 16. 1957	"	"	"	"	John L. Covington	488	303	1500	Heights Derees. Chick Spgs. Sp. Lots 30 + 31 Grove St. Pleasant
1289 " 16. 1951	"	"	"	"	L. E. Taylor	488	306	1000	Extn. near Green, Chick Spgs. Sp. Lot new Belham Rd. + Line St
1289 " 16. 1951	"	"	"	"	Arnold J. Campbell	488	309	2000	Green, Chick Spgs. Sp. Lot 16 Vernon St. near
1879 " 24. 1951	"	"	"	"	Grover L. Vaughn	489	117	750	Green Lot 15 Marchant St.
1875 " 24. 1951	"	"	"	"	Clark A. McKeelion, et al	489	132	3570	+ d. n. mostly Prop. Grove Sp. Lots 18, 19, 20 + 21, St. M. Quiet
2517 " 31. 1951	"	"	"	"	Charles David Underwood, et al	489	475	3000	Chick Spgs. Sp. Lots 5 + 6 J. A. Hood Land
3142 Feb 8. 1951	"	"	"	"	V. H. Crowder, et al	490	279	1650	Rd. + Oak Rutherford Rd. O'neal Sp. 1.55 acres (Tract 6) cov. Buncombe
3375 " 10. 1951	"	"	"	"	Charles Arnold, et al	490	394	1250	Heights - Richelton Lot 41 Blk. A. Jefferson
3527 " 13. 1951	"	"	"	"	H. R. Julian	490	512	2000	Chick Spgs. Sp. Lots 7 + 8, St. Mark's Road
4008 Feb. 19. 1951	"	"	"	"	John W. Johnson, et al	491	212	400	River Falls, Cleveland Sp. Lot 21 D. B. Tripp's Subd.
4009 " 19. 1951	"	"	"	"	Wilbur Anderson, et al	491	215	2100	Chick Spgs. Sp. Lot 21, Chick Spgs. Sp.
4546 " 24. 1951	"	"	"	"	A. B. Langley	491	525	2400	Lot 1, H. G. Stevens Prop.

INDIRECT or MORTGAGEE Index to Real Estate Mortgages — Greenville County, S. C.

Cott Family Name Index No. 1-S

To locate names, open at SURNAME INITIAL TAB and refer to Buff Sub-Index sheet for page reference.

Made by The Cott Index Company, Columbus, Ohio
Sold by Walker, Evans & Cogswell Co., Charleston, S. C.

(4)

FILE NUMBER	MORTGAGEES FAMILY NAMES	GIVEN NAMES ABCDEFGH	GIVEN NAMES IJKLMNO	GIVEN NAMES PQRSTUVWXYZ	MORTGAGORS	BOOK	PAGE	Amount	BRIEF DESCRIPTION, LOCATION, ETC. (Not Warranted)
DATE OF RECORD									
5444	Citizens	B. & L. Davis			M. H. Ford, et al	492	469	2000	Butler Sp.
Feb 7 1951								5 acres Adams Mill Rd.	
5445								100	Jaylora, Chick Spgs. Sp?
7 1951					Clifton Ferguson, et al	492	472	2100	Lot 6 Prop. Sara E Adams
5831								00	near knee, Chick Spgs. Sp.
12 1951					Old Armstrong	493	150	800	Lot 28 Albert St. in or
6228								00	
16 1951					John Frank Cummings	493	363	400	Lots 1 & 2 Grove Sp.
7174								00	Rd. O'Neal Sp.
28 1951					James F. Rollins	494	413	1500	7.50 acres Pennington
7174								00	Austin Sp.
28 1951					Helen Parker, et al	494	416	1000	5.5 acres Emoree River
7389								00	near Chick Spgs. Sp?
30 1951					Lloyd H. Pittman, et al	494	525	8000	Lot Dial. Lane Hwy
8123								00	Chick Spgs. Sp.
Apr 7 1951					Margaret Ruth M. Mathis	495	450	3500	Lots 3 & 8, H. P. Mayfield Prop.
8746								00	
14 1951					J. E. Ross, et al	496	272	1000	3 acres, Grove Sp.
8745								00	
14 1951					Lee Hymn	496	275	4100	Lot Hwy. 29 Grove Sp.
9427								00	near knee, Chick Spgs. Sp.
Apr 23 1951					Dorothy E. Garrett	497	85	1500	Lots 1 & 2 G.W. Neely Estate
9425								00	near knee.
23 1951					Paul Edney	497	88	2500	Lot Pine St. E 1/2 tr 1
9426								00	Grove Sp.
23 1951					Mrs Virginia F. Looper	497	91	3,100	0.8 of an acre Hwy 29,
9626								00	near Chick Spgs. Sp.
25 1951					Morris J. Green	497	209	2700	Lots 14 & 15 Morrow St. near
9910								00	Chick Spgs. Sp.
28 1951					Bennie J. Brown	497	348	1200	Lot 3 Allham Road
9909								00	H. Morrow Rd near knee, Chick Sp.
28 1951					W. S. Styles	497	345	350	Lots 7 & 8 Emma (Met. Bennett)

INDIRECT or MORTGAGEE Index to Real Estate Mortgages — Greenville County, S. C.

(A)

REG. U. S. PAT. OFFICE *Chas. McCulloch* County Indexes Since 1888 An Identifying Trade Mark

To locate names, open at SURNAME INITIAL TAB and refer to Buff Sub-index sheet for page reference.

Cott Family Name Index No. 1-S

FILE NUMBER DATE OF RECORD	MORTGAGEES FAMILY NAMES	GIVEN NAMES ABCDEFGH	GIVEN NAMES IJKLMNO	GIVEN NAMES PQRSTUVWXYZ	MORTGAGORS	BOOK	PAGE	Amount	BRIEF DESCRIPTION, LOCATION, ETC. (Not Warranted)
10057 May 1 1951	Citizens	B + L. Asin			John Thomas Sawhine	497	441	1600	Taylor, Chick Spgs. Sp. Lot Negro Town, near
10334 " 3 1951	"	"	"		Minnie B. Brown	410	385	8000	2.66 acres O'neal Sp. near Greenville, which Spgs. Sp.
10409 " 4 1951	"	"	"		Jay Howell	498	23	2000	Lots 78, 79 + 80, St. E. Dill Est Lands' Chick Spgs. Sp.
11223 " 14 1951	"	"	"		Ralph S. Bryant, et al	499	15	3500	Lot 6 + Part Lot 5 - J. A. Wood, Chick Spgs. Sp.
11224 " 14 1951	"	"	"		W. H. Grice	499	18	450	Lots 13 + 14 - St. Mark Rd, miles northwest of Greenville.
11661 " 18 1951	"	"	"		Louis J. Vaughn	499	291	1000	1.63 acres about town
11910 " 21 1951	"	"	"		Ernest Anderson, et al	499	375	1000	Lot 17, Sunny Lane Grove Sp.
12088 " 23 1951	"	"	"		Evelyn J. Boozer, et al	499	471	3000	Spgs, Chick Spgs. Sp. Lot 34, Pennsylvania ave.
12084 " 23 1951	"	"	"		W. L. Cunningham Jr	499	474	3000	Spgs Chick Spgs. Sp. Lot 33, Pennsylvania ave
12407 " 26 1951	"	"	"		Claude Babb, et al	500	71	3500	1 acre, Highland Sp. Bate Sp.
12851 June 1 1951	"	"	"		John G. Sutherlin, et al	500	345	4000	Lot 3, Jackson ave. Marietta, Chick Spgs. Sp.
13234 " 6 1951	"	"	"		Albert Washington	501	33	2000	Lot 57, Taylor St. Taylors
13600 " 11 1951	"	"	"		Mattie Bennett	501	244	1200	Taylors, Chick Spgs. Sp. 0.27 of an acre in or near
13949 " 11 1951	"	"	"		Louis G. Allen	501	241	1000	Chick Spgs. Sp. Lot Church St Greenville, Chick Spgs. Sp.
14256 " 19 1951	"	"	"		L. B. Hollifield, et al	502	69	2000	Lot 78, Poinsett Lane, Chick Spgs. Sp.
14250 " 19 1951	"	"	"		Thelma J. Neal	502	72	4000	9.75 acres, Grove Sp.

INDIRECT or MORTGAGEE Index to Real Estate Mortgages — Greenville County, S. C.

Cott Family Name Index No. 1-S

To locate names, open at SURNAME INITIAL TAB and refer to Buff Sub-index sheet for page reference.

Made by The Cott Index Company, Columbus, Ohio
Sold by Walker, Evans & Cogswell Co., Charleston, S. C.

(d)

FILE NUMBER DATE OF RECORD	MORTGAGEES FAMILY NAMES	GIVEN NAMES ABCDEFGH	GIVEN NAMES IJKLMNO	GIVEN NAMES PQRSTUVWXYZ	MORTGAGORS	BOOK	PAGE	Amount	BRIEF DESCRIPTION, LOCATION, ETC. (Not Warranted)
16413 July 14-1951	Citizens	B. & L.	Assn.		J. Ed. Farmer, Sr. et al.	504	111	4000	Marietta, Bates Sp. Lots 5, 6, 7 & 8, Jackson ave.
17755 Aug. 1 1951	"	"	"	"	Ferman G. Lewis	505	375	11,600	29, Chick Spgs. Sp. Lots 7, 8, 9, 10 & 11 Super Hwy
18014 " 11-1951	"	"	"	"	Tom Childress	506	289	4500	Bates Sp. 1.38 acres Pickens Rd.
18692 " 14-1951	"	"	"	"	Joe B. Smith	506	352	2500	Chick Spgs. Sp. 8.5 acres, Pelham Road
18855 " 16-1951	"	"	"	"	Grace G. Waltzclaw	506	453	2500	O'Neal Sp. 11.6 acres McElhenny Rd.
19534 " 24-1951	"	"	"	"	Bernice Hart	507	295	3000	Trap. Creek, Chick Spgs. Sp. Lots 44 & 45 Green St. Schillette
19778 " 27-1951	"	"	"	"	Helen Parker, et al	507	392	2500	Austin Sp. 5.5 acres Enoree River
19836 " 28-1951	"	"	"	"	Edward J. Phillips	507	425	3300	8 acres, O'Neal Sp.
20991 Sep. 11 1951	"	"	"	"	Robert L. Hill, et al	509	75	1300	3.25 acres, O'Neal Sp.
21182 " 13-1951	"	"	"	"	Peggy Ann Barrett	509	202	4000	Grand Sp. 2.9 acres Old Pelzer Rd.
21691 " 19-1951	"	"	"	"	Nelle Mitchell McWilliams	509	435	400	Old Natl. Hwy. Part Lots 2 & 3 = 1.24 acres
22258 " 27-1951	"	"	"	"	Paul L. Henderson, et al	510	253	5000	7 1/2 miles southwest of Greer. 4.5 acres, + 4.12 acres, 1 1/2
23336 Oct. 11 1951	"	"	"	"	A. E. Duncan	511	313	800	Mill Rd. O'Neal Sp. 14.45 acres, O'Neal - Berry
23560 " 13-1951	"	"	"	"	Newton H. McCall	511	410	1700	29 Oaklawn Sp. Lots 9, 10, 11, 12 + 13 W. S. Hwy.
24098 " 20-1951	"	"	"	"	Daniel Carl Boozer, et al	512	177	6200	Spring Sp. Lot - 6, Marrow St, Chick
25961 Nov. 10-1951	"	"	"	"	Jagwell Campbell, et al	514	528	550	Chick Spgs. Sp. Lots 25 + 26, Highland St.

INDIRECT or MORTGAGEE Index to Real Estate Mortgages — Greenville County, S. C.

REG. U. S. PAT. OFFICE *Chas. McColl* County Indexes Since 1888
An Identifying Trade Mark

To locate names, open at SURNAME INITIAL TAB and refer to Buff Sub-Index sheet for page reference.

Cott Family Name Index No. 1-3

F DA	FILE NUMBER DATE OF RECORD	MORTGAGEES FAMILY NAMES	GIVEN NAMES ABCDEFGH	GIVEN NAMES IJKLMNO	GIVEN NAMES PQRSTUVWXYZ	MORTGAGORS	BOOK	PAGE	Amount	BRIEF DESCRIPTION, LOCATION, ETC. (Not Warranted)
No	26023 Nov 24 1952	Citizens	B. + L. Osin			Edgar Alexander	546	307	5000	2 acres Chick Spgs. Sp.
"	26179 26-1952	"	"	"	"	Burford A. Rollins	546	411	300	Victor-Monaghan Co. Chick Spgs. Sp. Lot 33, Virginia ave. Dev. # 2
"	26291 28-1952	"	"	"	"	John H. Johnson, et al	546	604	1600	Lot Circle, Rm. Marietta Chick Spgs. Sp.
"	27020 Dec. 6-1952	"	"	"	"	Elsie D. Fleming	547	241	2500	Lot 8a, Marrow St. Greer
"	27021 " 1952	"	"	"	"	Evelyn Bright Edwards	547	344	7300	1.3 acres, Chick Spgs. Sp.
Dr	27359 11-1952	"	"	"	"	Millie Mason Talley	548	68	1000	Spgs. Sp. Lot 1, near Saylor's Chick
"	27668 15-1952	"	"	"	"	Landrum A. McBarrell	548	265	6000	Travellers Rest - Bates Sp. Lot 66, Love Estates, near
"	28485 24-1952	"	"	"	"	Mattie Lou Thompson	549	225	900	Chick Spgs. Sp. Lot 7, Pelham St. Greer
"	28702 30-1952	"	"	"	"	Lewitt J. Green, et al	549	342	1700	1 acre, Butler Sp.
"	438 Jan. 7-1953	"	"	"	"	Elizabeth M. Allison	550	109	1000	1 acre, Grove Sp.
"	442 7-1953	"	"	"	"	Charles Underwood	550	112	6000	Spgs. Chick Spgs. Sp. Lots 2+3, Hwy. 14, near
Jan	1168 16-1953	"	"	"	"	Ronald F. Wise, et al	551	7	4,600	O'Neal Sp. Part Tract 5-16.33 acres
"	1269 17-1953	"	"	"	"	Russell Roper, et al	551	70	500	Rd. + Lot adj. Highlands Sp. 2 1/2 of an acre Lewis Bridge
"	1268 17-1953	"	"	"	"	Evelyn Bright Edwards	551	73	700	Road, Chick Spgs. Sp. 1.3 acres Chick Spgs. Sp.
"	1404 20-1953	"	"	"	"	J. E. Cooper	551	151	500	Chick Spgs. Sp. Lot Hubert St. Greer
"	1403 20-1953	"	"	"	"	Chas. Underwood	551	154	6000	Greer, Chick Spgs. Sp. Lots 2+3, Hwy. 14 near

INDIRECT or MORTGAGEE Index to Real Estate Mortgages — Greenville County, S. C.

Cott Family Name Index No. 1-S

To locate names, open at SURNAME INITIAL TAB and refer to Buff Sub-Index sheet for page reference.

Made by The Cott Index Company, Columbus, Ohio
Sold by Walker, Evans & Cogswell Co., Charleston, S. C.

(9)

FILE NUMBER	MORTGAGEES FAMILY NAMES	GIVEN NAMES ABCDEFGHIJ	GIVEN NAMES KLMNOP	GIVEN NAMES QRSTUVWXYZ	MORTGAGORS	BOOK	PAGE	Amount	BRIEF DESCRIPTION, LOCATION, ETC. (Not Warranted)
1687								00	Annex.
Jan-22-1953	Leitzgens	B. & L. Asin			Albert P. Bowman	551	332	1300	Lot 15 Barber Road, Monaghan
1686								00	Will which Spgs. Sp.
" 22-1953	"	"	"	"	H. A. Loftis	551	335	400	Lot Tabernacle St. near
2234								00	Old Natl. Hwy. 7
30-1953	"	"	"	"	Nell Mitchell McWilliams	552	80	2800	Part. Lots 2 & 3 = 1.24 acres
2739								00	Bennett Sub'd, Oaklawn Sp.
Feb-5-1953	"	"	"	"	Garnett Buxton, et al	552	439	3000	Lots 18, 19, 20 & 21 - U. S. Hwy 29
3143								00	Mullinax Est. which Spgs. Sp.
" 10-1953	"	"	"	"	L. R. Rumsey	553	181	6500	Lots 35 & 36, Prop. St. A.
3142								00	Sp.
" 10-1953	"	"	"	"	Charlie Hill	553	184	3300	.27 of an acre, which Spgs.
3503								00	3 beds. Blush, which Spgs. Sp.
" 13-1953	"	"	"	"	Charles Underwood	553	412	6000	Lots 4 & 5, Prop. of Mrs. O. &
3640								00	L. E. Lynn & O'Neal Sp.
Feb-16-1953	"	"	"	"	May S. Stokes, et al	553	537	1500	Lots 9, 10, 11 & 14, Estate of
3995								00	which Spgs. Sp.
" 19-1953	"	"	"	"	Joe B. Smith	554	216	600	8.5 acres, Pelham Park
3994								00	7
" 19-1953	"	"	"	"	Lee West	554	219	1000	3.19 acres, O'Neal Sp.
4708								00	
" 27-1953	"	"	"	"	H. W. Miller	555	85	2000	Lot 11, Perrin St. Grille Sp.
4767								00	Spgs. Sp.
Feb-28-1953	"	"	"	"	W. E. Scroggs, Sr., et al	555	145	3500	Lot Poplar St. near Chick
5553								00	
Mar-10-1953	"	"	"	"	Hubert D. Bryner, et al	556	45	2600	Lots 1 & 2, Grove Sp.
5554								00	
Mar-10-1953	"	"	"	"	Jones, Goldsmith	556	48	800	Lot Spring St. Chick Spgs. Sp.
5805								00	Oaklawn Sp.
" 13-1953	"	"	"	"	Zeb Williams, et al	556	209	1000	Lots 38 & 39, U. S. Hwy 29
5806								00	Grove Bapt. Church, Chick
" 13-1953	"	"	"	"	L. Bruce Smith, et al	556	199	7500	Part tract 2, near Pleasant

INDIRECT or MORTGAGEE Index to Real Estate Mortgages — Greenville County, S. C.

(R)

REG. U. S. PAT. OFFICE *Chas McCath* County Indexes Since 1888 An Identifying Trade Mark

To locate names, open at SURNAME INITIAL TAB and refer to Buff Sub-Index sheet for page reference.

Cott Family Name Index No. 1-S

FILE NUMBER DATE OF RECORD	MORTGAGEES FAMILY NAMES	GIVEN NAMES ABCDEFGH	GIVEN NAMES IJKLMNO	GIVEN NAMES PQRSTUVWXYZ	MORTGAGORS	BOOK	PAGE	Amount	BRIEF DESCRIPTION, LOCATION, ETC. (Not Warranted)
6458 Mar 21-1953	<i>Citizens</i>	<i>B. & L. Assn.</i>			<i>C. B. Hollifield, et al</i>	557	82	3500	<i>00 near Green, Chick Spgs. Sp. Lot 78, Pinnett Rd. & Green</i>
6532 " 23-1953	"	"	"	"	<i>Clarence George, et al</i>	557	135	2000	<i>00 37.58 acres, Grove Sp.</i>
6829 " 26-1953	"	"	"	"	<i>Theron Lee West</i>	557	306	1,500	<i>00 Heights Dev., Chick Spgs. Sp. Lots 5+6 Oakland Ave Pleasant,</i>
7709 Apr. 4-1953	"	"	"	"	<i>B. A. Fincher</i>	559	1	6500	<i>00 Lot Jones Rd. Chick Spgs. Chick Spgs. Sp.</i>
7708 " 4-1953	"	"	"	"	<i>Forrest J. Dixon, et al</i>	559	4	6,100	<i>00 Lot 28 Virginia ave. near Green, Chick Spgs. Sp.</i>
8058 " 9-1953	"	"	"	"	<i>William H. Brisack, et al</i>	559	233	2800	<i>00 Lot 20 Vernon St. near Green, Chick Spgs. Sp.</i>
8889 " 18-1953	"	"	"	"	<i>G. E. Slatton</i>	560	287	6500	<i>00 Church, Chick Spgs. Sp. Lot near Pleasant Grove Road.</i>
8888 " 18-1953	"	"	"	"	<i>Vernon Lee Cantrell, et al</i>	560	290	7500	<i>00 3.12 acres, O'Neal Sp.</i>
9146 " 22-1953	"	"	"	"	<i>Edgar Richard Terbin</i>	560	462	269	<i>12 Chick Spgs. Sp. Lot 6 N. Carey ave.</i>
9230 " 23-1953	"	"	"	"	<i>James Allen Staton</i>	560	534	800	<i>00 unnamed St. near Green Lot 13, cor. Campbell & an</i>
9820 " 30-1953	"	"	"	"	<i>Christine B. Anderson</i>	561	321	4500	<i>00 Lot Highland Sp.</i>
9819 " 30-1953	"	"	"	"	<i>R. J. Clement</i>	561	324	1000	<i>00 Spines Ave. Green, Chick Spgs. Sp. Lot 9 Cor Maude St. &</i>
9924 May 1-1953	"	"	"	"	<i>Theron Lee West</i>	561	371	500	<i>00 Pleasant Heights Dev. Chick Spgs. Sp. Lots 5+6 Oakland ave.</i>
10537 " 8-1953	"	"	"	"	<i>Ernest Anderson, et al</i>	562	213	6300	<i>00 9, 10, 11 + 12 Grove Sp. Lots 13+14, Moody St. Lots</i>
10716 " 11-1953	"	"	"	"	<i>Forrest J. Dixon, et al</i>	562	330	200	<i>00 Victor Monaghan Co. Green, Chick Spgs. Sp. Lot 28 Virginia ave. Dev. no. 2</i>
10717 " 11-1953	"	"	"	"	<i>Earline B. Campbell</i>	562	333	500	<i>00 Chick Spgs. Sp. Lots 15, 16 + 17 Stewart ave</i>

INDIRECT or MORTGAGEE Index to Real Estate Mortgages — Greenville County, S. C.

Cott Family Name Index No. 1-S

To locate names, open at SURNAME INITIAL TAB and refer to Buff Sub-Index sheet for page reference.

Made by The Cott Index Company, Columbus, Ohio
Sold by Walker, Evans & Cogswell Co., Charleston, S. C.

(2)

FILE NUMBER	MORTGAGEES FAMILY NAMES	GIVEN NAMES ABCDEFGH	GIVEN NAMES IJKLMNO	GIVEN NAMES PQRSTUVWXYZ	MORTGAGORS	BOOK	PAGE	Amount	BRIEF DESCRIPTION, LOCATION, ETC. (Not Warranted)
11162 May 16 1953	Citizens	B. + L. Cain.			James P. Singleton	563	26	3000	Lot Oaklawn Sp.
11346 11-19-1953	"	" " "	"		Eugene H. Gaines	563	162	2,200	Chick Spgs. Sp. Lot 24, Snow St., Green
11573 11-22-1953	"	" " "	"		Salvadge Cox	563	299	3000	Chick Spgs. Sp. Part Lots 1 + 2 Jones ave.
11572 11-22-1953	"	" " "	"		James A. Terry	563	296	3200	Chick Spgs. Sp. Lot Buncumbe Road
11765 11-25-1953	"	" " "	"		Robert H. Collins, etal	563	371	3000	Church, Chick Spgs. Sp. 1/2 acre, near Brushy Creek Bapt
11764 11-25-1953	"	" " "	"		Albert D. Hughes, etal	563	374	3300	Est. Chick Spgs. Sp. Lots 31 + 32, Plot W.A. Mullins
12297 June 1 1953	"	" " "	"		H. M. Hayes	564	127	2000	Green, Chick Spgs. Sp. Lot 1, Souths Trade St.
13244 12-19-53	"	" " "	"		McNess N. Hardy, etal	565	209	2300	Green, Chick Spgs. Sp. Lots 15, 16 + 17 Morrow St.
13766 11-19-1953	"	" " "	"		Jack L. Vaughn	566	36	3500	Oaklawn Sp. Lot Cooley Bridge Road.
16435 11-23-1953	"	" " "	"		L. V. McElrath	569	57	500	Spgs. Sp. Lot Mulberry St. Green Chick
16540 July 24 1953	"	" " "	"		Malcolm L. Kelly	569	90	6000	south Grove Bapt. Church, Chick Spgs. Sp. Lot 5, Buncumbe Rd. near
16745 11-28-1953	"	" " "	"		R. J. Sandlin, etal	569	238	3000	Chick Spgs. Sp. 1/2 Int. in w Lot New Pelham Road, near
17285 Aug 4 1953	"	" " "	"		Velma H. Brown	570	43	2000	Orest Sp. 19.04 acres Mastella Rd.
17666 11-8-1953	"	" " "	"		Herbert Harmon	570	320	8500	Lot 2 Dorman Road
18088 Aug 14 1953	"	" " "	"		O. B. Hollifield, etal	571	20	5000	Chick Spgs. Sp. Lot 78, West Poinsett Drive
18739 11-22-1953	"	" " "	"		Fred O. Rayburn	571	459	10,000	Green, Chick Spgs. Sp. Part Lots 7, 5 + 6, James St.

INDIRECT or MORTGAGEE Index to Real Estate Mortgages - Greenville County, S. C.

(J)

REG. U. S. PAT. OFFICE *ChamCott* County Indexes Since 1888 An Identifying Trade Mark

To locate names, open at SURNAME INITIAL TAB and refer to Buff Sub-Index sheet for page reference.

Cott Family Name Index No. 1-S

FILE NUMBER DATE OF RECORD	MORTGAGEES FAMILY NAMES	GIVEN NAMES ABCDEFGH	GIVEN NAMES IJKLMNO	GIVEN NAMES PQRSTUVWXYZ	MORTGAGORS	BOOK	PAGE	Amount	BRIEF DESCRIPTION, LOCATION, ETC. (Not Warranted)
19454 Sep. 1-1953	Citizens	B. & L. Assn.			Jack Charles Campbell Jr.	572	334	300 ⁰⁰	Daklawn Sp. 8.04 acres Leland Rd.
19647 " 3-1953	"	"	"	"	E. L. Lynn	572	436	1500 ⁰⁰	Hwy. 415) Chick Spgs. Sp. Lot Buncombe Pl. (State)
20383 " 14-1953	"	"	"	"	J. E. Cooper	573	351	600 ⁰⁰	Chick Spgs. Sp. Lot Hubert St. Green
20382 " 14-1953	"	"	"	"	J. B. Peris	573	354	1000 ⁰⁰	Road, O'Neal Sp. 14.35 acres Grove meadow
31062 " 23-1953	"	"	"	"	James Robert Stanton et al	574	286	1000 ⁰⁰	Bennett Subd. Daklawn Sp. Lots 22, 23, 24 + 25, J. D.
21392 " 28-1953	"	"	"	"	H. M. Mrs. Call	574	496	1200 ⁰⁰	Hwy. 29. Lots 9, 10, 11, 12 + 13 Und.
21763 Oct. 5-1953	"	"	"	"	Edward A. Mull, et al	575	182	5900 ⁰⁰	2.07 acres, Chick Spgs. Sp.
22033 " 7-1953	"	"	"	"	Joe B. Smith	575	357	300 ⁰⁰	Spgs. Sp. 8.5 Acres, (Tract 2). Chick
22352 " 12-1953	"	"	"	"	L. P. Pickett, et al	575	536	600 ⁰⁰	Spgs. Sp. Lot St. Marks Rd - Chick,
22933 " 20-1953	"	"	"	"	H. R. Garrett	576	341	800 ⁰⁰	1 1/2 acres, Grove Sp.
23589 " 28-1953	"	"	"	"	H. Virgil Lew	577	99	8000 ⁰⁰	Chick Spgs. Sp. Lot 4 Buncombe Road,
24080 Nov 4 1953	"	"	"	"	Broadus Bridwell	577	436	4000 ⁰⁰	Lot 29 Walnut Lane, Bates Sp.
24467 " 9-1953	"	"	"	"	J. Madison Wood	578	156	9500 ⁰⁰	14.5 Acres, Chick Spgs. Sp.
24466 " 9-1953	"	"	"	"	Fred P. Styles	578	153	4000 ⁰⁰	Travelers Rest, Bates Sp. Lot 14, Hill Top Drive, near
24889 " 14-1953	"	"	"	"	(Formerly Frances Jackson Mrs. Frances Jackson Smith	578	399	200 ⁰⁰	Chick Spgs. Sp. Lot Starhouse Court
24889 " 14-1953	"	"	"	"	Martha E. Williams	578	402	1000 ⁰⁰	Daklawn Sp. 10 acres Old Pelzer Road

INDIRECT or MORTGAGEE Index to Real Estate Mortgages - Greenville County, S. C.

Cott Family Name Index No. I-S

To locate names, open at SURNAME INITIAL TAB and refer to Buff Sub-Index sheet for page reference.

Made by The Cott Index Company, Columbus, Ohio
Sold by Walker, Evans & Cogswell Co., Charleston, S. C.

(2)

FILE NUMBER	MORTGAGEES FAMILY NAMES	GIVEN NAMES ABCDEFGH	GIVEN NAMES IJKLMNO	GIVEN NAMES PQRSTUVWXYZ	MORTGAGORS	BOOK	PAGE	Amount	BRIEF DESCRIPTION, LOCATION, ETC. (Not Warranted)
25331	Citizens	B. + L. Adams			Ollie Pittman Hughes	579	184	00	2.75 acres state Hwy #11.
NOV 20 1953								600	21.75 acres Glassy mt. Sp., Green, Chick Spgs. Sp.
25495	"	"	"	"	William Tolliver Bramlett	579	327	2500	Lots 26 + 27, Littlefield St.
NOV 23 1953	"	"	"	"	H. S. Arms	579	330	3000	1 acre, Jones ave. near Green Chick Spgs. Sp.
25496	"	"	"	"	Albert N. Corin, et al	579	465	1200	Lot 43, C. L. King Prop.
" 1953	"	"	"	"	Mattie E. Bennett	580	9	2500	1 1/2 acre, White Spgs. Sp.
25688	"	"	"	"	Kerman L. Gibbs	580	49	600	25 acres, O'Neal Sp.
" 25-1953	"	"	"	"	John Garrett	580	425	700	Green, White Spgs. Sp. Lot 33 Palmer St. near
25856	"	"	"	"	John Earl Garrett, Jr.	580	505	500	Green, Chick Spgs. Sp. Lot 34, Palmer St. near
" 27-1953	"	"	"	"	Palmedge M. Griffin	580	508	2,000	Chick Spgs. Sp. Lot 47, J. W. Dill Est.
25891	"	"	"	"	Roy Cox, et al	581	347	500	7.12 acres + 2 acres, Grove Sp. Sp.
" 28-1953	"	"	"	"	Martha E. Hillman	581	350	1000	10 acre Pelzer St. Oaklawn
26519	"	"	"	"	L. M. Strickland	582	100	4200	White Spgs. Sp. Lot 3 Brecken Ave. Green
NOV 8 1953	"	"	"	"	H. R. Julian	582	177	600	White Spgs. Sp. Lots 7 + 8 St. Mark Rd.
26717	"	"	"	"	Velma L. Ponce, et al	582	174	4500	14 acres Highland Sp.
" 10-1953	"	"	"	"	Haysette Owens	582	180	2200	Green, White Spgs. Sp. Lot 4 Pelham St. near
26718	"	"	"	"	H. M. Rogers	582	281	1000	47 1/2 of an acre adj. 4 1/2 of an acre Grove Sp.
" 10-1953	"	"	"	"					
27266	"	"	"	"					
" 17-1953	"	"	"	"					
27267	"	"	"	"					
" 17-1953	"	"	"	"					
27704	"	"	"	"					
" 23-1953	"	"	"	"					
27807	"	"	"	"					
" 24-1953	"	"	"	"					
27807	"	"	"	"					
" 24-1953	"	"	"	"					
27807	"	"	"	"					
" 24-1953	"	"	"	"					
28016	"	"	"	"					
" 30-1953	"	"	"	"					

INDIRECT or MORTGAGEE Index to Real Estate Mortgages — Greenville County, S. C.

(7)

REG. U. S. PAT. OFFICE *Chas McCott* County Indexes Since 1888 An Identifying Trade Mark

To locate names, open at SURNAME INITIAL TAB and refer to Buff Sub-Index sheet for page reference.

Cott Family Name Index No. 1-S

FILE NUMBER	MORTGAGEES	GIVEN NAMES	GIVEN NAMES	GIVEN NAMES	MORTGAGORS	BOOK	PAGE	Amount	BRIEF DESCRIPTION, LOCATION, ETC.
DATE OF RECORD	FAMILY NAMES	ABCDEFGHIJ	IJKLMNO	PQRSTUVWXYZ					(Not Warranted)
7207 Mch. 31 1954	Citizens	B + L	Rain		Benson Kemp	591	127	25.00	2 acres O'Neal Sp.
7208 " 31 1954	"	"	"		Joe B. Smith	591	130	5.00	Chick Spgs. Sp. 8.5 acres, Pelham Rd.
7826 Apr 7 1954	"	"	"		William Mahaffey, et al	592	53	32.00	Lot Grove Sp.
7825 " 7 1954	"	"	"		Nona L. Barnette	592	56	8.00	Lot More St. Green.
8263 " 13 1954	"	"	"		Nowell M. Lewis, et al	592	357	12,000	Green, Chick Spgs. Sp. Lot U. S. Hwy. 29 E. Jones Rd.
8875 " 20 1954	"	"	"		Elbert C. Lynn, et al	593	292	5,000	Chick Springs Sp. Part. Tract 9 = 4.03 acres, City of Green -
9195 " 24 1954	"	"	"		J. J. Minyard	593	476	18,000	Lot 78 1/2 - Highway # 29,
9195 " 24 1954	"	"	"		Velma S. Peace, et al	593	479	1,000	14 - acres - Highland Sp.
10203 May 7 1954	"	"	"		J. Roy Allison	595	108	2,000	3.6 acre, Grove Sp.
10202 " 7 1954	"	"	"		H. A. Mc Feeley	595	111	2,500	Lake Colony Dev., Saluda Sp. Tract 7, Sec. 4, Plat # 4, Carolina
10201 " 7 1954	"	"	"		L. P. Pickett, et al	595	114	700	Spgs. Sp. Lot St. Mark Rd., Chick
10503 " 11 1954	"	"	"		Agnes Green Cox	595	362	3,000	Lot 18 Blk. F. E. Jarvis Rd. Highland Sp.
10504 " 11 1954	"	"	"		J. C. Fowler, et al	595	359	200	2.40 Acres Goodwin Rd
10505 " 11 1954	"	"	"		J. E. Cooper	595	352	2,000	Chick Spgs. Sp. Lot Hubert St., Green,
10506 " 11 1954	"	"	"		J. W. Matthews, et al	595	356	5,000	Chick Spgs. Sp. Part Lot 2, Trade St., Green
10775 " 13 1954	"	"	"		Gray J. Gosman	595	539	300	King Prop. Bunscombe Rd., Chick Lot 36, & Part Lot 35, L. S.

INDIRECT or MORTGAGEE Index to Real Estate Mortgages — Greenville County, S. C.

Cott Family Name Index No. 1-S

To locate names, open at SURNAME INITIAL TAB and refer to Buff Sub-Index sheet for page reference.

Made by The Cott Index Company, Columbus, Ohio
Sold by Walker, Evans & Cogswell Co., Charleston, S. C.

(7)

FILE NUMBER	MORTGAGEES FAMILY NAMES	GIVEN NAMES ABCDEFGH	GIVEN NAMES IJKLMNO	GIVEN NAMES PQRSTUWXYZ	MORTGAGORS	BOOK	PAGE	Amount	BRIEF DESCRIPTION, LOCATION, ETC. (Not Warranted)
10939 May 15, 1954	Leitzgens	B + L. Levin			Russell Poppe, et al	596	127	500	Rd. Highland Sp. + Lot adj. 2/10 of an acre Ferns Bridge
11214 " 19-1954	"	" "	"		J. B. Revis	596	275	1100	14.35 acres, O'Neal Sp.
11213 " 19-1954	"	" "	"		Battie Lee Henson ^{Myers}	596	278	3400	1.55 acres, Highland Sp.
12026 " 29, 1954	"	" "	"		Jack Children	597	297	600	Piedmont, Grove Sp. 3/4 of an acre near
12821 June 9, 1954	"	" "	"		Floyd Babb	598	335	1000	3 acres, Highland Sp.
12821 " 9, 1954	"	" "	"		Evelyn S. Strickland	598	341	2200	2.65 acres, Water Sp.
12821 " 9, 1954	"	" "	"		Lays E. Hawkins, et al	598	338	5700	1.5 acres, Chick Spgs. Sp. Subd. Oaklawn Sp.
13208 " 14, 1954	"	" "	"		Jet Williams, et al	599	59	800	Lots 38 + 39, J. D. Bennett O'Neal Sp.
13536 " 18, 1954	"	" "	"		Ralph L. Williams	599	257	2000	1 acre, Langley Road
13536 " 18, 1954	"	" "	"		M. H. Ford, et al	599	260	700	Rd. Butler Sp. 5 acres Adams Mill
13774 " 22, 1954	"	" "	"		Smith H. Neely, et al	599	409	3000	Lot Piedmont Rd. Grove Sp. O'Neal Sp.
13774 " 22, 1954	"	" "	"		Lois P. McCall	599	412	725	1/3 acre Ruthersford Rd.
14082 " 25, 1954	"	" "	"		Josephine Youngblood	600	81	800	Lot 3, Styles Rd. O'Neal Sp.
14716 July 2, 1954	"	" "	"		Donald L. Black	601	202	3,000	O'Neal Sp. 22.40 acres McElhenny Rd.
15595 " 14, 1954	"	" "	"		Audrey S. Babb, et al	602	220	5000	3 acres, Highland Sp.
15596 " 14, 1954	"	" "	"		C. J. Sudduth, Jr. et al	602	217	500	Lot 7, Stadium St. Green

INDIRECT or MORTGAGEE Index to Real Estate Mortgages — Greenville County, S. C.

REG. U. S. PAT. OFFICE *Chas. McCall* County Indexes Since 1888
An Identifying Trade Mark

To locate names, open at SURNAME INITIAL TAB and refer to Buff Sub-Index sheet for page reference.

Cott Family Name Index No. 1-S

(3)

FILE NUMBER DATE OF RECORD	MORTGAGEES FAMILY NAMES	GIVEN NAMES ABCDEFGH	GIVEN NAMES IJKLMNO	GIVEN NAMES PQRSTUVWXYZ	MORTGAGORS	BOOK	PAGE	Amount	BRIEF DESCRIPTION, LOCATION, ETC. (Not Warranted)
16973 July 31, 1954	Citizens	B. & L.	Acen.		J. Frank Jones	604	231	10,000 ⁰⁰	Help, Inc; Chick Spgs sp. Lat 37, Laurel Rd, Burgin
17171 Aug 3, 1954	"	"	"		M. H. Ford, et al	604	359	1,000 ⁰⁰	Butler sp. 5 acres, Adams Mill Rd.
17536 Aug 6, 1954	"	"	"		C. L. Martin, Jr	605	76	3,000 ⁰⁰	1/4 acre, Chick Spgs sp.
17725 " 9, 1954	"	"	"		J. K. Arledge	605	250	800 ⁰⁰	8 acres - O'Neal sp.
18085 " 12, 1954	"	"	"		M. Jewell Dillard	605	506	500 ⁰⁰	Chick Spgs sp. Lat 3, Hammett's Bridge Rd
18086 " 12, 1954	"	"	"		Joyce Mary Ellen Bailey	605	503	550 ⁰⁰	O'Neal sp. Lat 18, Prop B. N. Waters.
18087 " 12, 1954	"	"	"		Sally Harper, et al	605	509	2,600 ⁰⁰	1.1 acre, Green sp.
18616 " 18, 1954	"	"	"		Alice H. Stokes	606	391	10,500 ⁰⁰	Irregular Rest. Bath sp. Lat 5, M ^c Elhaneys Rd.
18616 " 18, 1954	"	"	"		Manley Angles, et al	606	385	3,100 ⁰⁰	Chick Spgs sp. 2.8 acres, Rutherford Rd
18616 " 18, 1954	"	"	"		H. J. Willis	606	388	6,000 ⁰⁰	Irregular Rest. Lat, Buncombe Rd.
18878 " 21, 1954	"	"	"		James Eugene Williams	607	55	800 ⁰⁰	O'Neal sp. .45 of an acre, Styler Rd.
18878 " 21, 1954	"	"	"		Jones Baldwin	607	58	300 ⁰⁰	Lat Spring St - Chick Spgs sp
18878 " 21, 1954	"	"	"		Alis H. Jones	607	61	4,200 ⁰⁰	Mondaylan Div 2, Green, Chick Spgs sp Lat 58, Maryland av. - Victor-
19066 " 24, 1954	"	"	"		Oda Armstrong	607	169	1,200 ⁰⁰	Green, Chick Spgs sp Lat 28, Albert St, in or near
19066 " 24, 1954	"	"	"		Louise D. Smith	607	172	2,100 ⁰⁰	Chick St. in vicinity of "Fallis" Lat 1, Cor Bradley St + H St
20769 Sep 14, 1954	"	"	"		Ralph B. Turner, et al	609	361	2,350 ⁰⁰	Grant sp.; Lat 2, Roy. Grove sp.; Lat Lat 10 & Hwy 29, Okdale Terrace

INDIRECT or MORTGAGEE Index to Real Estate Mortgages — Greenville County, S. C.

Cott Family Name Index No. 1-S

To locate names, open at SURNAME INITIAL TAB and refer to Buff Sub-Index sheet for page reference.

Made by The Cott Index Company, Columbus, Ohio
Sold by Walker, Evans & Cogswell Co., Charleston, S. C.

(24)

FILE NUMBER	MORTGAGEES FAMILY NAMES	GIVEN NAMES ABCDEFGH	GIVEN NAMES IJKLMNO	GIVEN NAMES PQRSTUWXYZ	MORTGAGORS	BOOK	PAGE	Amount	BRIEF DESCRIPTION, LOCATION, ETC. (Not Warranted)
21194	Citizens	B. + L. Davis			H. J. Hillis	610	85	00	Travellers Rest
Sep 18, 1954								1000	Lot Bunscombe Road
21194								00	
18, 1954					Josephine Youngblood	610	88	600	Tract O'Neal Sp.
21511								00	Brook sp.
22, 1954					James J. Keller	610	325	2200	Lots 1 + 2 near Piedmont
21511								00	
22, 1954					Robert L. Hill, et al	610	328	400	3.25 acres, O'Neal sp.
22146								00	River Falls, Cleveland sp.
29, 1954					Lonnie Robert Collins	611	276	1500	Lot 21, Duckworth Rd.
23502								00	
Oct 14, 1954					Truman Lellis	613	82	3900	2 acres, Oaklawn sp.
23859								00	Leyde near Grey, Chick Spg. sp.
18, 1954					Greer Lumber Co, Inc	613	321	10,000	Lot 3, Moss O. Black, et al
24333								00	acre, Suber Rd. Chick Spg. sp.
23, 1954					Harry Lee Meadows	614	176	3300	.45 of an acre Suber Rd. + 1.8
25482								00	Chick Spg. sp.
Nov 5, 1954					Arnold J. Campbell	615	382	2900	Lot 16, Vernon St. near Greer
25481								00	Chick Spg. sp.
5, 1954					Lee J. Hattgalow Jr.	615	405	2,600	Lot 9, Earle St. Greer.
25586								00	
6, 1954					Nora C. Barnette	615	440	1,000	Lot, Moore St, Greer.
26282								00	
15, 1954					Daniel D. Ayers, et al	616	431	1,500	Lot O'Neal Sp.
26282								00	Chick Spg. sp.
"					Carl D. Paris, et al	616	434	1,600	Lot Hubert + Mulberry St, Greer
26779								00	Greer, Chick Spg. sp.
20, 1954					Erwin M. Watson	617	219	4,800	Lot 9 + Part Lot 10 Live St. Extra
26778					(Formerly Francis Jackson)			00	Paris, Chick Spg. sp.
20, 1954					Mrs. Frances Jackson Smith	617	222	300	Lot, Warehouse Court near
26777								00	Oaklawn sp.
20, 1954					Anna Kernelle	617	225	500	Lots 34 + 35, J. D. Bennett Sub

INDIRECT or MORTGAGEE Index to Real Estate Mortgages - Greenville County, S. C.

(2 B)

REG. U. S. PAT. OFFICE *Chas. McCall* County Indexes Since 1888 An Identifying Trade Mark

To locate names, open at SURNAME INITIAL TAB and refer to Buff Sub-Index sheet for page reference.

Cott Family Name Index No. 1-S

FILE NUMBER DATE OF RECORD	MORTGAGEES FAMILY NAMES	GIVEN NAMES ABCDEFGH	GIVEN NAMES IJKLMNO	GIVEN NAMES PQRSTUVWXYZ	MORTGAGORS	BOOK	PAGE	Amount	BRIEF DESCRIPTION, LOCATION, ETC. (Not Warranted)
27047 Nov. 24, 1954	<i>Citizens</i>	<i>B. & L.</i>	<i>Assn.</i>		<i>Mina Few</i>	617	486	2,000 ⁰⁰	1 acre - O'Neal Sp.
27420 30, 1954	"	"	"		<i>W. Dwight Cooper</i>	618	209	2,500 ⁰⁰	Tract, Bates Sp.
27729 Dec. 3, 1954	"	"	"		<i>F. E. Cooper</i>	618	393	180 ⁶³	Spge. Sp. Lot Hubert St. - Green. Chick
27729 3, 1954	"	"	"		<i>Helen C. Owens</i>	618	396	3,000 ⁰⁰	Spge. Chick Spge. Sp. Lot 9, Westfield Av.
28240 9, 1954	"	"	"		<i>B. F. Edwards</i>	619	253	4,500 ⁰⁰	8.93 acres, Brick - School Hwy -
28240 9, 1954	"	"	"		<i>J. D. Plumley</i>	619	256	1,000 ⁰⁰	12.70 acres, Blaney Mt. Sp.
"	"	"	"		<i>Mrs. Mitchell McWilliams</i>	619	259	450 ⁰⁰	1.24 acres, near Fairview, Church
"	"	"	"		<i>Cassell P. Fleming et al</i>	619	262	2,900 ⁰⁰	1 acre, Chick Spge. Sp.
29103 18, 1954	"	"	"		<i>Steven Decatur Wallace</i>	621	307	2,000 ⁰⁰	Spge. Chick Spge. Sp. Lot 1, cor Finley + Pine Sts.
"	"	"	"		<i>Jack Childress</i>	621	310	350 ⁰⁰	Brook Sp. 3/4 of an acre, near Piedmont,
29259 21, 1954	"	"	"		<i>James Robert Stanton</i>	621	496	3,000 ⁰⁰	Subd - Oaklawn Sp. Lots 38 + 39, J. B. Bennett
29680 28, 1954	"	"	"		<i>E. C. Watson</i>	622	178	1,000 ⁰⁰	8.70 acres, Chick Spge. Sp.
151 Jan. 4, 1955	"	"	"		<i>Charles M. Enoch</i>	622	543	8,600 ⁰⁰	Walthamland Circle, Chick Spge. Sp. Lot 51, Pine St + Barberi av.
929 11, 1955	"	"	"		<i>John P. Hudson et al</i>	620	523	500 ⁰⁰	5.3 acres, Butler Sp.
"	"	"	"		<i>Robert S. Anglin et al</i>	620	526	8,000 ⁰⁰	Lot Ballenger av. Green.
1884 21, 1955	"	"	"		<i>Henry Hamley et al</i>	624	122	4,000 ⁰⁰	Chick Spge. Sp. Lots 9 + 21, Stewart av.

INDIRECT or MORTGAGEE Index to Real Estate Mortgages — Greenville County, S. C.

Cott Family Name Index No. 1-S

To locate names, open at SURNAME INITIAL TAB and refer to Buff Sub-Index sheet for page reference.

Made by The Cott Index Company, Columbus, Ohio
Sold by Walker, Evans & Cogswell Co., Charleston, S. C.

(2C)

FILE NUMBER	MORTGAGEES FAMILY NAMES	GIVEN NAMES ABCDEFGHIJ	GIVEN NAMES KLMNO	GIVEN NAMES PQRSTUVWXYZ	MORTGAGORS	BOOK	PAGE	Amount	BRIEF DESCRIPTION, LOCATION, ETC. (Not Warranted)
DATE OF RECORD									
2317 Jan 26, 1955	Citizens	B. + L.	Assn.		George C. Vaughn et al	624	482	2000	Green Lot 15, Marchant St.
2511 " 28, 1955	"	"	"	"	Doyle H. Simmons,	625	54	3000	00 Road - Chick Spgs. Sp. Lots 22, 23, 24 + 25, Surrentine
2930 Feb. 2, 1955	"	"	"	"	Thomas Carl Edwards	625	359	1500	00 1.15 Acres, O'Neal Sp.
"	"	"	"	"	Winston D. Smith	625	362	3200	00 New Pullam Rd / Green, Chick Spgs. Sp. Lot Poplar St. (formerly
3156 " 4, 1955	"	"	"	"	Eugene Betton	625	495	2400	00 tract near Enoree River
3732 " 10, 1955	"	"	"	"	Velma H. Brown	626	365	1500	00 off, Mastella Rd, O'Neal Sp. 19.04 acres, less parts sold
"	"	"	"	"	Marion Davis et al	626	368	3600	00 Lot, Grove Sp.
4422 " 17, 1955	"	"	"	"	Thomas E. Steading et al	627	327	1750	00 Austin Sp. 77.30 acres, Enoree River
"	"	"	"	"	Richard N. Bright,	627	330	6800	00 Prof. Beanie L. Caldwell, Chick Spgs. Sp. Part Lots 1 + 2, Caldwell St.
4982 " 24, 1955	"	"	"	"	J. E. Ross, et al	628	153	1850	00 3 Acres, Grove Sp.
"	"	"	"	"	James A. McHugh	628	156	5000	00 Pine St. Green Lot cor West Pinsett St. +
5308 " 28, 1955	"	"	"	"	H. H. Grace	628	386	1700	00 Chick Spgs Sp. Lots 13 + 14, St. Mark Rd.
5581 Mar. 2, 1955	"	"	"	"	Clarence D. Smith, et al	629	27	3500	00 Grove Sp. Lot near Piedmont,
6050 " 8, 1955	"	"	"	"	J. L. Allen	629	377	4800	00 2 Tracts - Grove Oaklawn Sp.
"	"	"	"	"	C. B. Hollifield	629	380	5500	00 Green, Chick Spgs. Sp. Lot 83, West Pinsett St.
"	"	"	"	"	Floyd Pabb et al	629	383	1000	00 3 Acres, Highland Sp.

INDIRECT or MORTGAGEE Index to Real Estate Mortgages — Greenville County, S. C.

(2 D)

REG. U. S. PAT. OFFICE *Chas. McCall* County Indexes Since 1888 An Identifying Trade Mark

To locate names, open at SURNAME INITIAL TAB and refer to Buff Sub-Index sheet for page reference.

Cott Family Name Index No. 1-S

FILE NUMBER DATE OF RECORD	MORTGAGEES FAMILY NAMES	GIVEN NAMES ABCDEFGHIJ	GIVEN NAMES KLMNO	GIVEN NAMES PQRSTUVWXYZ	MORTGAGORS	BOOK	PAGE	Amount	BRIEF DESCRIPTION, LOCATION, ETC. (Not Warranted)
6050 Mar. 8, 1955	Citizens	B + L.	Assn.		L. A. Dabson	629	386	9000	00 Airport Rd. Butler Tp. 70/100 of an acre.
6325 " 10, 1955	"	"	"	"	H. R. Duncan, et al	630	13	4000	00 Bridge Rd. Chick Sps. Tp. Lat. 3, B.M. Dillard Est. Hammett's
7890 " 28, 1955	"	"	"	"	Mrs Dorothy Good	620	16	1500	00 Tract - Jordan Rd.
8388 Apr 1, 1955	"	"	"	"	William E. Evans, et al	632	148	1300	00 1/3 acre, Grove Tp. Estate, Chick Sps. Tp.
"	"	"	"	"	A. Furman Mullinax	632	447	700	00 Lats 31 + 32, J. K. Mullinax O'Neal Tp.
"	"	"	"	"	Walter H. Stoker et al	632	450	1600	00 Lat 3, Styler Rd. Rd. Chick Sps. Tp.
8688 " 5, 1955	"	"	"	"	Lemuel R. Nulph,	632	453	4500	00 Lats 6 + 38, New Pelham Jordan Rd. Highland Tp.
9359 " 13, 1955	"	"	"	"	Ralph Duncan	633	92	1500	00 1 acre. + 6.80 acres.
"	"	"	"	"	Sarah E. Stoddard Neely	634	67	3200	00 Lat Augusta Rd. (Aug 25) Glassy Mt. Tp.
"	"	"	"	"	Marion L. Smith	634	70	3200	00 73.7 acres, Goussard Rd. White Circle Dr. "Fellows"
"	"	"	"	"	Louise D. Smith et al	634	73	2000	00 Lat 1, see Bradley St. Acre, Grove Tp.
10407 " 23, 1955	"	"	"	"	Clyde M. Rhoads	634	76	1500	00 Three quarters of an acre, Grove Tp.
10733 " 27, 1955	"	"	"	"	Corene H. West	635	233	7916	83 3 Tracts, O'Neal Tp. Travelers Rest, Bates Tp.
"	"	"	"	"	Robert H. Vernon	635	441	7000	00 Lat 37, Walnut Lane near Travelers Rest, Bates Tp.
"	"	"	"	"	Elgin Batson, et al	635	444	8500	00 Lat 38, Walnut Lane near Park Creek, Chick Sps. Tp.
11388 May 4, 1955	"	"	"	"	Connie L. Boman, et al	636	359	4000	00 Lats 21, 22 + 23 Morrow St. Morrow

INDIRECT or MORTGAGEE Index to Real Estate Mortgages - Greenville County, S. C.

Cott Family Name Index No. 1-S

To locate names, open at SURNAME INITIAL TAB and refer to Buff Sub-Index sheet for page reference.

Made by The Cott Index Company, Columbus, Ohio
Sold by Walker, Evans & Cogswell Co., Charleston, S. C.

(28)

FILE NUMBER	MORTGAGEES FAMILY NAMES	GIVEN NAMES ABCDEFGH	GIVEN NAMES IJKLMNO	GIVEN NAMES PQRSTUVWXYZ	MORTGAGORS	BOOK	PAGE	Amount	BRIEF DESCRIPTION, LOCATION, ETC. (Not Warranted)
DATE OF RECORD									
11388 May 4, 1955	Citizens	B. & L.	Assn.		H. L. Taylor	636	362	1500	Chick Spgs. Tp. Lat Pine St. Etn. near Green
12265 " 12, 1955	"	"	"	"	Christine Bradshaw	637	391	300	1 acre, O'Neal Tp.
"	"	"	"	"	R. M. Cole	637	394	2,000	Chick Spgs. Tp. Lat 1, Half St. near Green.
"	"	"	"	"	Eddis H. Freeman	637	397	6,000	near Green, Chick Spgs. Tp. Lat 12, Prop. Beanie Caldwell
12266 " 12, 1955	"	"	"	"	Mary Anderson, et al	637	403	1,200	near Green - Lots 5+6, Pelham St.
12765 " 17, 1955	"	"	"	"	Albert H. Coon, et al	638	284	800	Chick Spgs. Tp. Lat 43, Old Buncombe Rd.
13057 " 20, 1955	"	"	"	"	H. K. Childers	638	437	4,500	St. - Green, Chick Spgs. Tp. Lat on Wood St. & West Poinsett
13070 " 20, 1955	"	"	"	"	Edna M. Bradshaw	638	440	2,500	Barbara Ann Westmoreland Chick Lots 56+57, on Launford St. -
13706 " 27, 1955	"	"	"	"	Bernie F. Brown	639	370	1,600	Green, Chick Spgs. Tp. Lots 37+38, Palmer St. near
14304 June 3, 1955	"	"	"	"	Algie G. Burnett	640	188	4,500	Green, Chick Spgs. Tp. Lat 25, Westmoreland Circle
14848 " 9, 1955	"	"	"	"	Roy Farnham, et al	641	84	8,000	Texas Rd. - Bates Tp. Lat on Tract. S. Side Little
15366 " 15, 1955	"	"	"	"	H. A. Mc Feeley, et al	641	487	3,000	Hills, Inc. near Green, Chick Spgs. Tp. Lots 12+13, Crestview Circle, Burgess
15622 " 17, 1955	"	"	"	"	Carroll S. Mc Jankin, et al	642	103	1,500	Bates Tp. Lat 4, Walnut Lane.
16417 " 27, 1955	"	"	"	"	F. E. Cooper	643	65	400	Chick Spgs. Tp. Lat, Hubert St. Green
"	"	"	"	"	Thomas Jefferson Forrester	643	68	3,400	2.12 Acres, Highland Tp.
"	"	"	"	"	J. R. Friddle	643	71	9,600	Chick Spgs. Tp. 7.90 Acres, Jones Rd.

INDIRECT or MORTGAGEE Index to Real Estate Mortgages — Greenville County, S. C.

(27)

REG. U. S. PAT. OFFICE *Chas. McCall* County Indexes Since 1888 An Identifying Trade Mark

To locate names, open at SURNAME INITIAL TAB and refer to Buff Sub-Index sheet for page reference.

Cott Family Name Index No. 1-S

FILE NUMBER DATE OF RECORD	MORTGAGEES FAMILY NAMES	GIVEN NAMES ABCDEFGH	GIVEN NAMES IJKLMNO	GIVEN NAMES PQRSTUVWXYZ	MORTGAGORS	BOOK	PAGE	Amount	BRIEF DESCRIPTION, LOCATION, ETC. (Not Warranted)
16989 July 2, 1955	Citizens	B. + L.	Assn.		Thomas Edwards <i>et al</i>	643	528	125.00	my rear - Greer - Lat 2, Palmer St. + Lat
17927 " 14, 1955	"	"	"	"	J. C. Corbin	644	536	2,000.00	Spgs. Sp. Lat. Ball St. - Greer, Chick
20062 Aug. 6, 1955	"	"	"	"	Bobby R. Satterfield, <i>et al</i>	647	323	2,500.00	Butler Sp. Lat. State Hwy. 14
21141 " 17, 1955	"	"	"	"	G. B. Hollifield	648	509	2,500.00	Spgs. Sp. Lot 9, Grain Dr. - Chick
22100 " 26, 1955	"	"	"	"	Lura Ellen McJunkin <i>et al</i>	650	55	2,000.00	Batis Sp. Lat 4, Walnut Lane
22387 " 30, 1955	"	"	"	"	Roy A. Collins	650	237	2,500.00	Off O'Neal Sp. 48.5 Acres, but part sold
23054 Sep. 6, 1955	"	"	"	"	J. D. Plumley	651	82	2,500.00	12.70 acres, Glassy Mt. Sp.
23538 " 10, 1955	"	"	"	"	Roy Farnham, <i>et al</i>	651	367	2,000.00	Bates Sp. Lat. Little Texas Rd.
"	"	"	"	"	Bobby R. Satterfield, <i>et al</i>	651	370	1,000.00	Butler Sp. Tract, State Hwy. 14
24032 " 15, 1955	"	"	"	"	B. C. Atkinson, <i>et al</i>	652	139	500.00	Chick Spgs. Sp. Lat near Greer
"	"	"	"	"	Ralph H. Lockhart	652	142	7,000.00	13 acres, O'Neal Sp.
27224 Oct. 19, 1955	"	"	"	"	R. Reid Plumley	656	10	1,500.00	Glassy Mt. Sp. 10.00 acres, Ingalls Road
28821 Nov. 5, 1955	"	"	"	"	J. H. Baker, <i>et al</i>	657	492	1,000.00	(Spring St.) Chick Spgs. Sp. 1/2 acre, Jones Ak.
29186 " 9, 1955	"	"	"	"	Anna Kernells	658	167	2,000.00	U. S. Hwy. 29, Ocklawaha Sp. Lots 34 + 35, J. D. Bennett Subd.
29816 " 16, 1955	"	"	"	"	Fred O. Rayburn	659	1	1,150.00	Greer, Chick Spgs. Sp. Part Lots 5, 6 + 7, J. M. Wood Prop
"	"	"	"	"	Eugene Barbare, <i>et al</i>	659	4	500.00	near Greer, Chick Spgs. Sp. Lat 42, Runcombe Rd.

INDIRECT or MORTGAGEE Index to Real Estate Mortgages - Greenville County, S. C.

Cott Family Name Index No. 1-S

To locate names, open at SURNAME INITIAL TAB and refer to Buff Sub-Index sheet for page reference.

Made by The Cott Index Company, Columbus, Ohio
Sold by Walker, Evans & Cogswell Co., Charleston, S. C.

(29)

FILE NUMBER	MORTGAGEES FAMILY NAMES	GIVEN NAMES ABCDEFGHIJ	GIVEN NAMES KLMNO	GIVEN NAMES PQRSTUVWXYZ	MORTGAGORS	BOOK	PAGE	Amount	BRIEF DESCRIPTION, LOCATION, ETC. (Not Warranted)
DATE OF RECORD									
29816 Nov. 16, 1955	Citizens	B. & L.	Assn.		Haskell Ballinger ^{etal}	659	7	500	Chick Spgs. Tp. Lot in Redware, Greer, S.C.
					Edgar Boyce, jr.	659	10	5200	3.88 Acres, Grove Tp.
30239 21, 1955					J. K. Arledge	659	315	1000	Est. O'Neal Tp. Lot 3, Map 3 H. E. C. Edwards
					J. C. Fleming	659	318	3000	Vernon Rd. Burgin Hills, Chick Spgs. Tp. Lots Nos "Unnumbered" Mt.
31460 Dec. 6, 1955		"	"		Marion M. Smith, ^{etal}	661	13	1100	Lot, O + N Ry. - Grove Tp.
31460 6, 1955		"	"		Landrum Fortenberry ^{etal}	660	16	750	Greer, Chick Spgs. Tp. Part Lots 6 + 7, James St.
32444 16, 1955		"	"		Ronald F. Hice, ^{etal}	661	508	700	16.23 Acres, O'Neal Tp.
33133 24, 1955		"	"		Mattie Allen Fleming	662	503	2500	any - Oaklawn Lots 43 + 44, Florence
					Chelaud Nicholson	662	506	1500	4.1 Acres, Chick Spgs. Tp.
					Sam Rudd, ^{etal}	662	509	1800	Rd. with Marietta Hwy, Bates Tp. 1.3 acres, w. Freeman Bridge
					G. Y. Styles	662	512	12000	Dr. - Millair Estate Part Lot 19, Burgundy
33417 29, 1955					Bobby R. Satterfield ^{etal}	663	228	300	Batesville, Butler Tp. Lot or tract near
745 Jan. 10, 1956					Dean McAbee	664	263	1700	4.08 acres, O'Neal Tp.
					James Childs ^{etal}	664	266	5300	Lots 19, 20 + 21, Grove Tp.
1368 16, 1956					Billy D. Bates	665	61	800	4.4 acres, Highland Tp.
					Waymon H. Staton ^{etal}	665	64	500	Highland Tp. Tract, Saluda Gap Rd.

INDIRECT or MORTGAGEE Index to Real Estate Mortgages — Greenville County, S. C.

(2 H)

REG. U. S. PAT. OFFICE *Chas. McCall* County Indexes Since 1888 An Identifying Trade Mark

To locate names, open at SURNAME INITIAL TAB and refer to Buff Sub-Index sheet for page reference.

Cott Family Name Index No. 1-S

FILE NUMBER DATE OF RECORD	MORTGAGEES FAMILY NAMES	GIVEN NAMES ABCDEFGHIJ	GIVEN NAMES IJKLMNO	GIVEN NAMES PQRSTUVWXYZ	MORTGAGORS	BOOK	PAGE	Amount	BRIEF DESCRIPTION, LOCATION, ETC. (Not Warranted)
1798 Jan 20, 1956	Citizens	B. + L.	Assn.		Elgie Williams	665	459	3,000 ⁰⁰	Part of the Garrison Place) 2 acres, Grove Sp also 1 acre
2768 31, 1956	'	'	'		William R. Lynn, et al	665	462	1500 ⁰⁰	12.50 acres, Highland Sp. Chick Spgs. Sp.
'	'	'	'		H. E. Coleman, et al	666	525	2300 ⁰⁰	Lat. Watson Rd.
'	'	'	'		Jack M. Bates	666	528	4500 ⁰⁰	(2 acres, Gap creek Rd. Highland Sp. also Lot on road from Highland to Hwy. 11 -
3227 Feb. 4, 1956	'	'	'		Josephine Youngblood	667	260	400 ⁰⁰	Lat 1, Styles Road -
4499 20, 1956	'	'	'		Jesse M. Pitman	669	102	3000 ⁰⁰	20 acres, Chick Spgs. Sp.
5033 25, 1956	'	'	'		Calvin O. Mullinax, et al	669	377	1,000 ⁰⁰	1.00 acre O'Neal Sp.
5636 Feb 2, 1956	'	'	'		John A. Robinson, Jr.	670	188	2744 ¹²	Chick Spgs. Sp. Lots 13+14, Main St. Green, Estate, near Green, Chick Spgs. Sp.
5712 3, 1956	'	'	'		E. C. Mateon	670	214	1,000 ⁰⁰	Tract 14 = 8.70 acres, John's Green
6245 8, 1956	'	'	'		Loy Leopard, et al	670	560	3,000 ⁰⁰	Lat 1, Jones on Chick Spgs Sp. Hill Prop.
6408 10, 1956	'	'	'		Frank Hewitt	671	101	6,000 ⁰⁰	1.9 acres, adj. Burgess Mills, Smith Sp.
6934 16, 1956	'	'	'		Henry McCullough	671	502	5,100 ⁰⁰	1 acre, near White Horse
8021 28, 1956	'	'	'		Marvin E. Bowen	673	18	4,400 ⁰⁰	Chick Spgs. Sp. 2 Tracts, see part sold off.
'	'	'	'		H. E. Coleman, et al	673	21	2,700 ⁰⁰	Piedmont Park, Chick Spgs. Sp. Lat. Piedmont ave. E. 10th
'	'	'	'		Loy E. Hawkins, et al	673	27	2,000 ⁰⁰	1.5 acres, Chick Spgs. Sp.

INDIRECT or MORTGAGEE Index to Real Estate Mortgages - Greenville County, S. C.

Cott Family Name Index No. 1-S


To locate names, open at SURNAME-INITIAL TAB and refer to Buff Sub-Index sheet for page reference.

Made by The Cott Index Company, Columbus, Ohio
Sold by Walker, Evans & Cogswell Co., Charleston, S. C.

FILE NUMBER	MORTGAGEES FAMILY NAMES	GIVEN NAMES ABCDEFGH	GIVEN NAMES IJKLMNO	GIVEN NAMES PQRSTUVWXYZ	MORTGAGORS	BOOK	PAGE	Amount	BRIEF DESCRIPTION, LOCATION, ETC. (Not Warranted)
8021 Mar. 28, 1956	Citizens	B + L	Assn.		A. B. Coleman, et al	673	72	5000	Chick Spg. Sp. 9 acres, Batson Road-
8563 Apr. 3, 1956	"	"	"	"	C. F. Rogers, Jr et al	673	450	3500	6.66 acres, Grove Sp. Bates Sp.
10092 19, 1956	"	"	"	"	Horace H. Rodine et al	673	462	3100	Lat 85, Forest Dr. O'Neal Sp.
10746 26, 1956	"	"	"	"	Calvin P. Mulhany	675	273	200	1 acre, Buncombe Rd. Roseman Heights-
10745 26, 1956	"	"	"	"	Christopher Columbus Wilson	675	276	4500	Lat 14, Prop. L. M. Mahon, Heights - Chick Spg. Sp.
10746 26, 1956	"	"	"	"	Clarence Smith	676	149	6000	Lat 42, Bessie ave. Highlands
11610 May 5, 1956	"	"	"	"	Landrum J. McCarrell	676	145	12000	Lots 3 + 6, Bates Sp. James St, Greer, Chick Spg. Sp.
12236 12, 1956	"	"	"	"	George Reid McKown et al	676	158	3500	Lat 27 + Part Lat 28, West
12235 12, 1956	"	"	"	"	Frankie L. Pitman	677	179	2800	1 acre, O'Neal Sp.
12871 19, 1956	"	"	"	"	Deu Hygun	678	28	1500	Lat, Grove Sp. Chick Spg. Sp.
13058 22, 1956	"	"	"	"	Claude Wendell Smith	678	31	3200	Lat, Poplar Dr Greer, Meadow Road, O'Neal Sp.
	"	"	"	"	Broadus H. Pitman	678	34	620	5.05 acres, Grace
	"	"	"	"	H. M. Rogers et al	678	395	900	2 Lots, Grove Sp. near Travelers Rest-
	"	"	"	"	Horace H. Rodine	678	398	3500	Lat 86, Forest Drive, (less strip)
	"	"	"	"	Marion J. Batson	678	401	2500	1 acre, O'Neal Sp.
	"	"	"	"	H. M. Golden	678	506	1500	less 1/2 acre, 4 1/2 acres, Grove Sp.

INDIRECT or MORTGAGEE Index to Real Estate Mortgages — Greenville County, S. C.

REG. U. S. PAT. OFFICE *Chas. McCall* County Indexes Since 1888 An Identifying Trade Mark

 To locate names, open at SURNAME INITIAL TAB and refer to Buff Sub-Index sheet for page reference.

Cott Family Name Index No. 1-S

FILE NUMBER DATE OF RECORD	MORTGAGEES FAMILY NAMES	GIVEN NAMES ABCDEFGHIH	GIVEN NAMES IJKLMNO	GIVEN NAMES PQRSTUVWXYZ	MORTGAGORS	BOOK	PAGE	Amount	BRIEF DESCRIPTION, LOCATION, ETC. (Not Warranted)
13371 May 25, 1956	Citizens	B. + L.	Assn		L. P. Pickett, et al	679	185	2,900	near Creech, Chick Spgs. Tp. 1 acre, St. Mark Rd., near
"	"	"	"	"	Virgil L. Balkew	679	188	2,500	near Creech, Chick Spgs. Tp. 22.1 acres, Rutherford Rd.
13727 29 1956	"	"	"	"	Ray Gaffney	679	366	3,500	near Creech, Chick Spgs. Tp. Part Lot 37, Palmer St. in
14085 June 1, 1956	"	"	"	"	Ray Cox, et al	680	42	3,500	2 acres, Grove Tp. 1 acre, 7 1/2 acres +
14964 11-1956	"	"	"	"	Harace H. Nolme	681	141	1,000	Ray E. McAllister's Prop. Lot 86, Forrest Dr.
"	"	"	"	"	James Eugene Williams	681	153	1,200	Rd. O'Neal Tp. .45 of an acre, Styler
15535 16-1956	"	"	"	"	Robert Randolph	681	541	4,000	6.25 acres, Water Tp. Chick Spgs. Tp.
15615 18-1956	"	"	"	"	Evolia Garrett Anderson	682	10	2,400	near Creech, Chick Spgs. Tp. Lot 1, Palmer St. near Green
16538 28-1956	"	"	"	"	James A. Gerry	683	65	5,000	near Creech, Chick Spgs. Tp. Lot, Runsonbe Road
17026 July 3, 1956	"	"	"	"	Margaret K. Burton	683	323	2,200	1.46 acres, Highland Tp. Rd. Chick Spgs. Tp.
"	"	"	"	"	Doyle H. Simmons	683	326	2,600	Lots 22, 23, 24 + 25, Turrentine Tp.
"	"	"	"	"	Archie C. Campbell, et al	683	329	2,500	5.50 acres, Highland Tp.
17359 9-1956	"	"	"	"	Landrum J. McParrell	683	552	3,000	Prop. Water Tp. Lots 3 + 6, J. B. Garrett
18162 17-1956	"	"	"	"	Cora Harrison	684	473	500	Highland Tp. Lot, Jugaloo Road.
18162 17-1956	"	"	"	"	Earle H. Maxwell	684	476	2,300	Gantt Tp. Lot 10, Oakvale Terrace
18784 24-1956	"	"	"	"	O. D. Smith, et al	685	413	550	+ Pine St. near Green. Lot 10, cor. Brown St. Etn.

INDIRECT or MORTGAGEE Index to Real Estate Mortgages — Greenville County, S. C.

Cott Family Name Index No. 1-S

To locate names, open at SURNAME INITIAL TAB and refer to Buff Sub-Index sheet for page reference.

Made by The Cott Index Company, Columbus, Ohio
Sold by Walker, Evans & Cogswell Co., Charleston, S. C.

()

FILE NUMBER	MORTGAGEES	GIVEN NAMES	GIVEN NAMES	GIVEN NAMES	MORTGAGORS	BOOK	PAGE	Amount	BRIEF DESCRIPTION, LOCATION, ETC.
DATE OF RECORD	FAMILY NAMES	ABCDEFGH	IJKLMNO	PQRSTUVWXYZ					(Not Warranted)
19346					<i>etal</i>			00	
July 31 1956	Leitigens	B. + L. Assin			Max D. Putnam,	686	250	7500	13 acres, O'Neal Sp.
19545								00	
Aug 1 1956	"	"	"	"	b. E. Taylor	686	304	5000	3.35 acres, Chick Spg. Sp.
20076								00	Marmen, Ins.
7-1956	"	"	"	"	J. B. Loyless	687	184	5000	Lots 44 + 64, Prop of
20486								00	Prop. Green, Chick Spg. Sp.
11-1956	"	"	"	"	H. H. Hayes, et al	687	400	2500	Lot 5 B. M. Westmoreland
20768								36	O'Neal Sp.
15-1956	"	"	"	"	Lais P. McCall	688	21	1895	1/3 acre, Rutherford Rd.
20762								00	Heights, near Durb, Chick Spg. Sp.
15-1956	"	"	"	"	James O. Macee	688	24	6500	Lot 46, Bailey Ave. Pleasant
20857								89	
16-1956	"	"	"	"	Virgil L. Balhew	688	85	564	22.1 acres, O'Neal Sp.
"	"	"	"	"				00	O'Neal Sp.
"	"	"	"	"	Mrs. Rosa West	688	97	2000	Lat, Ansel School Rd.
"	"	"	"	"				00	
"	"	"	"	"	Martha Ora Hiatt	688	103	250	11.7 acres -
21295								00	
21-1956	"	"	"	"	Booker J. Foster	688	371	5000	1.1 acre, Chick Spg. Sp.
"	"	"	"	"				00	Beaver Dam Creek, Highland Sp.
"	"	"	"	"	Stephen A. Forrester	688	374	3500	4 9/2 acres, Thompsons
21376								00	Lot 11, cr. Augusta +
22-1956	"	"	"	"	Bessie R. Burgess	689	7	1800	James Sts - in or near
"	"	"	"	"				00	Green, Chick Spg. Sp.
21560								00	
24-1956	"	"	"	"	Harry L. Hart	689	102	800	3 2/10 acres - Highland Sp.
21813								00	
27-1956	"	"	"	"	J. E. Cooper	689	283	300	Lot Hubert St, Green, Chick Spg. Sp.
21982								00	
29-1956	"	"	"	"	R. Reid Plumley	689	375	800	10 acres, Glassy Mt. Sp.

INDIRECT or MORTGAGEE Index to Real Estate Mortgages — Greenville County, S. C.

REG. U. S. PAT. OFFICE *Chas. McCall* County Indexes Since 1888 An Identifying Trade Mark

To locate names, open at SURNAME INITIAL TAB and refer to Buff Sub-index sheet for page reference.

Cott Family Name Index No. 1-5

FILE NUMBER DATE OF RECORD	MORTGAGEES FAMILY NAMES	GIVEN NAMES ABCDEFGHIJ	GIVEN NAMES JKLMNO	GIVEN NAMES PQRSTUVWXYZ	MORTGAGORS	BOOK	PAGE	Amount	BRIEF DESCRIPTION, LOCATION, ETC. (Not Warranted)
22360 Sep 1-1956	Leitzgens	B. & L. Ains			Palmetto State Oil Co.	690	41	8400	Buncombe Rd. Chick Spgs. Sp Lot cor. State Hwy. 14 + New Grove Sp.
22778 8-1956					H. M. Evans, et al et al	690	320	1000	Lot Rehoboth Rd. Sp. 1/2 acre.
23984 21-1956					Rudolph Locke	690	323	3000	1 acre Hwy. 29, Grove Chick Spgs. Sp.
					Lillian Hawkins Clements	691	531	3687	8.49 acres, Surber Rd
					Louise D. Smith et al	691	525	8000	Carlton Ave. Lots 111, 112, 113 + 114
					James M. Blackwell	691	528	3000	Creek Rd. Grove Sp 43.57 acres, Grove
24334 26-1956					Roy Cox, et al	692	272	500	Grove Sp. 1 acre + 7 1/2 acres -
					Harace H. Rodme et al	692	275	1300	Travelers Rest - Lot 86, Forrest Dr. North of
26192 Oct 17-1956					D. H. Gibson, et al	694	358	4800	2.12 Acres, O'Neal Sp.
					J. D. Styles	694	381	6000	Buncombe Rd. O'Neal Sp. 0.45 Acres + 0.68 acres.
					John H. Wilson	694	384	3700	92.20 acres, Grove Sp.
					Mittie Allen Fleming et al	694	387	2500	Ave. Oaklawn - Lots 43, 44, Florence
27130 29-1956					Ralph L. Williams et al	695	452	1600	O'Neal Sp. 1 acre, Langley Rd.
27900 Nov 7-1956					Perry H. Goodman	696	414	12000	view area, Chick Spgs. Sp. Lot 1, cor. Center + Carl Sts Pleasant
28360 13-1956					Mrs. Mary E. Cornwell Smith	697	104	1500	Part Lots 4 + 5, Pine St. extn. + Van Dwyer St. Pine, Chick Spgs. Sp.
28809 17-1956					B. F. Edwards	697	438	700	Asheville Hwy - 8.93 Acres, Brille -

INDIRECT or MORTGAGEE Index to Real Estate Mortgages — Greenville County, S. C.

Cott Family Name Index No. 18

To locate names, open at SURNAME INITIAL TAB and refer to Buff Sub-Index sheet for page reference.

Made by The Cott Index Company, Columbus, Ohio
Sold by Walker, Evans & Cogswell Co., Charleston, S. C.

()

FILE NUMBER	MORTGAGEES	GIVEN NAMES	GIVEN NAMES	GIVEN NAMES	MORTGAGORS	BOOK	PAGE	Amount	BRIEF DESCRIPTION, LOCATION, ETC.
DATE OF RECORD	FAMILY NAMES	ABCDEFGH	IJKLMNO	PQRSTUVWXYZ					(Not Warranted)
28809 Nov. 16. 1956	Citizens	B + L	Asen		Claude Henderson	697	435	2500	00 Grove Sp. 1.34 acres, Old Georgia Rd.
29286 " 24. 1956	"	"	"	"	J. D. Styles	698	184	3000	00 0.45 acre + 0.68 acre O'Neal Sp. 66, Old Rutherford Rd, O'Neal Sp.
29435 " 27. 1956	"	"	"	"	H. C. Owens, et al	698	265	2400	00 Lot 67, Rutherford Rd + Lots 65 + 66, Old Rutherford Rd, O'Neal Sp.
29884 Dec. 1. 1956	"	"	"	"	Winston D. Smith	698	543	3200	00 Lots 5 + 6, Oakland ave. Pleasant Heights, near Greer, Chick Spgs Sp.
30480 " 10. 1956	"	"	"	"	et al Larkin Bridwell	699	438	3300	00 Bates Sp. Lot Little Texas ave. (1 acre (Part tract 1))
31002 " 15. 1956	"	"	"	"	et al H. Perry Littlefield	700	161	10,000	00 Prop. John S. Greer Estate Chick Spgs Sp.
"	"	"	"	"	et al Doyle H. Simmons	700	164	1400	00 1 acre (Lots 22, 23, 24 + 25) Gurentine Rd. Chick Spgs Sp.
"	"	"	"	"	et al Cecil H. McChesnut	700	167	2500	00 Lots 6, 7, 8, 9, 10 + 11, Prop Hose McChesnut, near Greer, Chick Spgs Sp.
"	"	"	"	"	et al Edgar Richard Perkins	700	170	200	00 Greer, Chick Spgs Sp. Lot 6-N, Carey ave near
31334 " 20. 1956	"	"	"	"	et al Lavonia E. Hice	700	379	900	00 16.25 acres, O'Neal Sp. Pony St. Greer.
"	"	"	"	"	et al James A. McHugh	700	382	6000	00 Lot West Poinsett St. + O'Neal Sp. 1/2 acre Hop Creek Rd.
26 Jan 2. 1957	"	"	"	"	et al Leaswell L. Cooper	701	253	2200	00 4 1/2 acres, Old Hop Creek Rd.

INDIRECT or MORTGAGEE Index to Real Estate Mortgages — Greenville County, S. C.

REG. U. S. PAT. OFFICE *Chas. McCall* County Indexes Since 1888 An Identifying Trade Mark

To locate names, open at SURNAME INITIAL TAB and refer to Buff Sub-Index sheet for page reference.

Cott Family Name Index No. 1-S

FILE NUMBER DATE OF RECORD	MORTGAGEES FAMILY NAMES	GIVEN NAMES ABCDEFGHIJ	GIVEN NAMES JKLMNO	GIVEN NAMES PQRSTUVWXYZ	MORTGAGORS	BOOK	PAGE	Amount	BRIEF DESCRIPTION, LOCATION, ETC. (Not Warranted)
26 Jan. 2 1957	<i>Leitzgens</i>	<i>B. & L. Arsin.</i>			<i>et al</i> <i>Charles L. Brannon</i>	701	256	8500	<i>Weights, Chick Spgs. Sp.</i> <i>Lot 56, Basic Ave. Woodland</i>
26 " 2 1957	"	"	"	"	<i>Lourett F. Vaughn</i>	701	259	1500	<i>Green, Chick Spgs. Sp.</i> <i>Lots 2 & 3, Dill Ave. near</i>
262 " 4 1957	"	"	"	"	<i>et al</i> <i>Joseph N. Finley, Jr.</i>	701	342	5000	<i>Chick Spgs. Sp.</i> <i>Lat Pine St, Green,</i>
1031 " 12 1957	"	"	"	"	<i>Paul A. Jordan</i>	702	207	6500	<i>Pellam Rd. Chick Spgs. Sp.</i> <i>2.45 acres, old Green.</i>
"	"	"	"	"	<i>H. Perry Littlefield, et al</i>	702	210	775	<i>Chick Spgs. Sp.</i> <i>1 acre, Bushy Creek Rd.</i>
2528 " 30 1957	"	"	"	"	<i>Claude Henderson</i>	703	461	100	<i>Road. Brook Sp.</i> <i>1.34 acres, Old Georgia</i>
"	"	"	"	"	<i>C. F. Rogers</i>	703	464	384	<i>Chick Spgs. Sp.</i> <i>6.66 acres, Grove Sp.</i>
"	"	"	"	"	<i>J. H. Giles</i>	703	467	5000	<i>new acres, Chick Spgs. Sp.</i> <i>Lot 15, Vaughn St. Phasant</i>
2778 Feb. 2 1957	"	"	"	"	<i>et al</i> <i>Enolis B. Zartenberg</i>	704	57	3800	<i>Green, Chick Spgs. Sp.</i> <i>Part Lots 6 & 7, James St.</i>
2778 " 2 1957	"	"	"	"	<i>Iruman Lellis</i>	704	60	200	<i>Oaklawn Sp.</i> <i>2 acres, S. G. Hwy. 8,</i>
3314 " 8 1957	"	"	"	"	<i>Helen H. Hughes</i>	704	389	5000	<i>Rd., Chick Spgs. Sp.</i> <i>Lots 6 & 38, New Pelham</i>
3314 " 8 1957	"	"	"	"	<i>et al</i> <i>Frankie L. Pitman</i>	704	392	500	<i>1 acre, O'Neal Sp.</i> <i>Piedmont Park, Chick Spgs. Sp.</i>
3644 " 13 1957	"	"	"	"	<i>et al</i> <i>Robert B. Jones</i>	705	50	300	<i>Lot, Piedmont ave. Extr.</i> <i>Bates Sp.</i>
4387 " 21 1957	"	"	"	"	<i>Claude E. Tate, et al</i>	705	442	3100	<i>Lot 85, Forrest Rd.</i>
4842 " 27 1957	"	"	"	"	<i>et al</i> <i>William F. Stanford</i>	706	171	5500	<i>131 acres, O'Neal Sp.</i>
5740 Mar. 8 1957	"	"	"	"	<i>et al</i> <i>Oda Armstrong</i>	707	87	6000	<i>in or near Green, Chick Spgs. Sp.</i> <i>Lat Spg. Co. & Lat 28 Albert St.</i>

INDIRECT or MORTGAGEE Index to Real Estate Mortgages — Greenville County, S. C.

Cott Family Name Index No. 1-S

To locate names, open at SURNAME INITIAL TAB and refer to Buff Sub-Index sheet for page reference.


Made by The Cott Index Company, Columbus, Ohio
Sold by Walker, Evans & Cogswell Co., Charleston, S. C.

()

FILE NUMBER	MORTGAGEES FAMILY NAMES	GIVEN NAMES ABCDEFGH	GIVEN NAMES IJKLMNO	GIVEN NAMES PQRSTUWXYZ	MORTGAGORS	BOOK	PAGE	Amount	BRIEF DESCRIPTION, LOCATION, ETC. (Not Warranted)
DATE OF RECORD									
5738 Mar. 8. 1957	Citizens	B. + L.	Assn		R. A. Mullinax	707	90	5000	00 Rd. 6 Meal Sp. 26.20 acres McElhenny
"	"	"	"	"	B. A. Jasley, et al	707	93	5600	00 Estate, Chick Spgs. Sp. Lat + 6 Prop. J. M. Matton
6267 " 14. 1957	"	"	"	"	G. Y. Styles	707	354	7500	00 Belle Meade. Lat 140, Pine Creek Dr.
"	"	"	"	"	J. C. Corbin et al	707	357	800	00 Chick Spgs. Sp. 2 Lots, Golf St. - near Green
"	"	"	"	"	Haskell Ballenger	707	360	864	77 Green, Chick Spgs. Sp. Lat 2 - 5 Forest St. - Redmore
"	"	"	"	"	Alton Jerry Howell	707	351	2000	00 Chick Spgs. Sp. 11 acres, Iker Road.
6563 " 18. 1957	"	"	"	"	Harold J. Baynard et al	707	504	1500	00 1.14 acres, Oaklawn Sp. Sp.
6799 " 21. 1957	"	"	"	"	Charles H. Robinson	708	123	4700	00 83/100 of an acre, Grove
"	"	"	"	"	Henry McCullough	708	126	300	00 1 acre, Gantt Sp.
6837 " 22. 1957	"	"	"	"	Malcolm R. Jones, et al	708	163	8000	00 Woodland Heights, Chick Spgs. Sp. Part. Lots 48 + 49, Bessie ave.
6937 " 22. 1957	"	"	"	"	J. J. Bridwell	708	166	3800	00 Rd., Bates Sp. 1 acre + 1/3 acre, Old Texas
7150 " 25. 1957	"	"	"	"	G. Spencer Hillingham	708	169	3500	00 Lot 1, Cannon, ave., Green Sp.
7737 Apr. 1. 1957	"	"	"	"	James E. Knight	708	367	2300	00 1 acre, Suber Rd., Chick Spgs. Rd. + Bailey ave., Chick Spgs. Sp.
8988 " 15. 1957	"	"	"	"	Charles Taylor, et al	709	205	2400	00 Lots 54 + 55, New Pelham
8988 " 15. 1957	"	"	"	"	H. M. Evans, et al	710	347	700	00 Lot Rehoboth Rd., Gantt Sp.
8988 " 15. 1957	"	"	"	"	Agnes Green Cox	710	350	6000	00 Lot 18, Blk. 7, East Pine Rd.

INDIRECT or MORTGAGEE Index to Real Estate Mortgages — Greenville County, S. C.

REG. U. S. PAT. OFFICE *Chas. McCall* County Indexes Since 1888
An Identifying Trade Mark

 To locate names, open at SURNAME INITIAL TAB and refer to Buff Sub-Index sheet for page reference.

Cott Family Name Index No. 1-S

FILE NUMBER DATE OF RECORD	MORTGAGEES FAMILY NAMES	GIVEN NAMES ABCDEFGH	GIVEN NAMES IJKLMNO	GIVEN NAMES PQRSTUVWXYZ	MORTGAGORS	BOOK	PAGE	Amount	BRIEF DESCRIPTION, LOCATION, ETC. (Not Warranted)
8988 Apr. 15, 1957 9516	<i>Leitzgens</i>	<i>B. & L. Assn.</i>			<i>D. H. Nix</i>	710	353	1200	<i>Chick Spgs. Sp. Lots 9+10 Larkin Drive, Spgs. Sp.</i>
20, 1957 10087					<i>Don Elmore</i>	711	116	2500	<i>Lat. Suber Road, Chick Krier, Chick Spgs. Sp.</i>
27, 1957 10570					<i>H. Granada</i>	711	465	11800	<i>Lat 34, Fleming Dr. off. Grove Sp</i>
May 2, 1957 11046					<i>H. M. Golden et al</i>	712	141	3800	<i>4 1/2 acres less part sold Prop - O'Neal Sp.</i>
9, 1957 11534					<i>Harold J. Woodall</i>	712	490	3500	<i>Lat 3-8 acre, map 3, H. R. C. Edwards Sp. + 3.52 acres, Grove Sp.</i>
15, 1957 11977					<i>Garnet Burton, et al</i>	713	274	3000	<i>Lots 22, 23, 24 + 25, Oaklawn</i>
18, 1957 12112					<i>Carroll S. McGunkin et al</i>	713	448	2000	<i>8 acres Plat of Kelley Prop.</i>
21, 1957 12506					<i>George H. Miller</i>	713	541	12500	<i>3.95 acres, Chick Spgs. Sp. Rd, Chick Spgs. Sp.</i>
25, 1957 12788					<i>H. O. Lee</i>	714	257	1500	<i>Lat 3 near Greer, Duncombe Rd. Highland Sp.</i>
29, 1957 13195					<i>Ralph Duncan</i>	714	478	300	<i>1 acre + 6.80 acre Jordan</i>
June 3, 1957 13606					<i>Ray Cox, et al</i>	715	126	500	<i>1 acre + 7 1/2 acres, Grove Sp. Baptist Church</i>
6, 1957 13561					<i>James M. Bomar</i>	715	392	1000	<i>1 acre near Washington</i>
6, 1957 14047					<i>E. Kemp Hart</i>	715	399	8500	<i>4 Tracts Butler Sp. Dyke St. Chick Spgs. Sp.</i>
12, 1957 14049					<i>Carline B. Campbell</i>	716	130	1000	<i>Lots 15+16, Stewart one +</i>
12, 1957 14048					<i>Herman L. Gibbs</i>	716	133	700	<i>3.95 acres O'Neal Sp. O'Neal Sp.</i>
12, 1957					<i>Max D. Putnam</i>	716	136	525	<i>8 3/4 acres + 13 acres</i>

INDIRECT or MORTGAGEE Index to Real Estate Mortgages — Greenville County, S. C.

Cott Family Name Index No. 1-S

To locate names, open at SURNAME INITIAL TAB and refer to Buff Sub-Index sheet for page reference.

Made by The Cott Index Company, Columbus, Ohio
Sold by Walker, Evans & Cogswell Co., Charleston, S. C.

()

FILE NUMBER	MORTGAGEES	GIVEN NAMES	GIVEN NAMES	GIVEN NAMES	MORTGAGORS	BOOK	PAGE	Amount	BRIEF DESCRIPTION, LOCATION, ETC.
DATE OF RECORD	FAMILY NAMES	ABCDEFGH	IJKLMNO	PQRSTUVWXYZ					(Not Warranted)
15775 July 3, 1957	Citizens	B. + L.	Assn		Amel L. Robertson et al	718	81	3600	2.81 acres O'Neal Sp.
15850 5-1957	"	"	"	"	H. Donald Owens et al	718	141	10500	Part Lot 14 + another Lot Locust Hill Rd. O'Neal Sp.
15979 8-1957	"	"	"	"	Max E. Stokes et al	718	179	1500	Lots 9, 10, 11 + 18 = 4 3/4 acres, Green, chick Spgs. Sp.
16996 18-1957	"	"	"	"	Helma Plumlee	719	269	10000	Lot 31, Fleming Dr - Morrow Park, Green, chick Spgs.
17520 25-1957	"	"	"	"	Joseph A. Craft	720	36	3200	Lots 24 + 25 Morrow St.
17520 25-1957	"	"	"	"	Charlie Hill	720	39	500	0.27 of an acre, near Shook Rd. Chick Spgs. Sp.
17520 25-1957	"	"	"	"	Mrs. Helen E. Haddell	720	42	2800	40.33 acres Old Hubbs Saluda Sp.
17847 29-1957	"	"	"	"	Carl C. Sanford	720	179	1500	Lots 43 + 44, Lakeview Dr St + Pine St, Green.
17857 29-1957	"	"	"	"	James A. McHugh	720	194	3000	Lot cor. West Pansett Locust Hill Rd. O'Neal Sp.
18742 Aug. 7-1957	"	"	"	"	Max E. Stokes, et al	721	141	500	Lots 9, 10, 11 + 18 (4 3/4 acres) Green - Chick Spgs. Sp.
18743 7-1957	"	"	"	"	Fred S. Ralline	721	144	3500	Lot, Linc ave - Green - ave - Oaklawn
19178 13-1957	"	"	"	"	Mittie Allen Fleming	721	427	1600	Lots 43 + 44, Florence
"	"	"	"	"	Carroll S. McJunkin	721	430	1000	8 acres - Green.
"	"	"	"	"	Robert E. Hughes, et al	721	433	2000	Lot, Ballenger ave. Chick Spgs. Sp.
"	"	"	"	"	H. S. Loftis	721	436	593	Lot, Tbernacle St. Green, Chick Spgs. Sp.
"	"	"	"	"	L. P. Pickett, et al	721	439	350	1 acre, St. Mark Rd.

INDIRECT or MORTGAGEE Index to Real Estate Mortgages — Greenville County, S. C.

REG. U. S. PAT. OFFICE *Chas. McCall* County Indexes Since 1888 An Identifying Trade Mark

To locate names, open at SURNAME INITIAL TAB and refer to Buff Sub-Index sheet for page reference.

Cott Family Name Index No. 1-S

FILE NUMBER DATE OF RECORD	MORTGAGEES FAMILY NAMES	GIVEN NAMES ABCDEFGH	GIVEN NAMES IJKLMNO	GIVEN NAMES PQRSTUVWXYZ	MORTGAGORS	BOOK	PAGE	Amount	BRIEF DESCRIPTION, LOCATION, ETC. (Not Warranted)
19490 Aug 16. 1957	Citizens	B + L	Assn.		H. O. Lockaby	722	81	300	4.6 acres, O'Neal Tp.
19733 20. 1957	"	"	"		N. H. Mullinax	722	288	1,000	Tract, O'Neal Tp. Road, O'Neal Tp.
20157 24. 1957	"	"	"		Thomas J. Gwinn etal	722	458	6,000	1 acre, Sandy Flat, O'Neal Greer.
20522 28. 1957	"	"	"		C. J. Budduth, Jr.	723	81	4,000	Lot 7, Stadium St. Green, Club Spg. Tp.
21906 Sep 14. 1957	"	"	"		Edna J. White	724	386	10,500	Lot 1 Memorial Dr.
22446 20. 1957	"	"	"		Abner Cartel, et al etal	725	195	1,300	1 acre, O'Neal Tp. Bates Tp.
22643 23. 1957	"	"	"		Horace H. Rodine	725	302	5,800	Lot 84, Forrest Dr.
23218 Oct 1. 1957	"	"	"		Martha L. Brown	726	153	7,000	75.00 acres Highland Tp. Circle, Green Chick Spg. Tp.
23455 3. 1957	"	"	"		Algie M. Burnett	726	278	2,000	Lot 25, Pine St, Westmoreland Awy. Grove Tp.
23771 8. 1957	"	"	"		Marvin Smith, et al	726	506	500	Lot Piedmont & Northern 1.8 acres, Suber Rd. Chick Spg. Tp.
24219 12. 1957	"	"	"		Harry Lee Meadows	727	224	1,000	0.45 acre, Suber Rd. aka art, Laurel Hill, O'Neal Tp.
24654 18. 1957	"	"	"		J. D. Styles, et al	727	548	1,500	0.45 acre on ave + 0.68 acre Lots 13 + 14 Moody Ave.
24748 19. 1957	"	"	"		Ernest Anderson	728	38	1,000	Grove Tp. Lots 9, 10, 11 + 12 near Grove Station. Grove Tp.
25126 24. 1957	"	"	"		Carroll R. Huff, et al	728	265	1,500	Bates Tp. Lot 21, Walnut Lane Bates Tp.
	"	"	"		Joe N. Israel, et al	728	268	7,500	Lot 31 = 1.11 acres

INDIRECT or MORTGAGEE Index to Real Estate Mortgages — Greenville County, S. C.

Cott Family Name Index No. 1-S

To locate names, open at SURNAME INITIAL TAB and refer to Buff Sub-Index sheet for page reference.

Made by The Cott Index Company, Columbus, Ohio
Sold by Walker, Evans & Cogswell Co., Charleston, S. C.

()

FILE NUMBER	MORTGAGEES FAMILY NAMES	GIVEN NAMES ABCDEFGH	GIVEN NAMES IJKLMNO	GIVEN NAMES PQRSTUVWXYZ	MORTGAGORS	BOOK	PAGE	Amount	BRIEF DESCRIPTION, LOCATION, ETC. (Not Warranted)		
26213	Kittigens	B + L. Arsin.			John W. Wilson	729	347	20	8.05 acres, Oaklawn Sp.		
Nov. 7. 1957					Evelyn Howard	729	350	4000	11.67 acres, Gap Creek Rd.		
26213					Shayman Talley	729	353	1060	0.50 acres, O'Neal Sp.		
7. 1957					Mark D. Jenkins, et al	729	356	1000	which Spgs. Sp. Lots 20 + 21 Leeway Dr.		
26213					Mattie B. Bennett	729	359	1200	which Spgs. Sp. 247 sq. ft. (Lot 2)		
7. 1957					N. H. McCall	732	72	500	Subd. - Oaklawn Sp. Lots 9, 10, 11, 12 + 13, J. D. Bennett		
26212					Gred E. Rollins	732	75	1000	chick Spgs. Sp. Lot. June ave. - Green		
7. 1957					J. C. Fleming	732	415	2500	Height, Chick Spgs. Sp. Lot 5 Miller Dr. - Fleming		
28545					L. E. Slatten	733	383	13000	which Spgs. Sp. Creek Rd. - Chick Spgs. Sp.		
Dec. 7. 1957					Russell H. Styler	733	386	6000	Lot. Pelham Rd. + Bushy LeRoy Park, Bates Sp.		
29073					E. J. Cox	733	475	2700	Lot 40 Walnut Lane Rd. - O'Neal Sp. 1 acre, Pine Log Ford		
13. 1957							Martha L. Brown	733	478	1000	75/100 acre, Highland Sp.
29815							Charles L. Eaton, et al	734	388	3800	which Spgs. Sp. Lots 10 + 11, Oaklawn Sp.
24. 1957							J. R. Fridelle	736	22	2000	Chick Spgs. Sp. 4.9 acres, Jones Rd.
29815							B. A. Teasley, et al	736	214	353	which Spgs. Sp. Lot 46 J. M. Mattox Estate
24. 1957							James K. Bobb	736	427	4000	Chick Spgs. Sp. Lots 3 + 4, St. Mark Rd.
30018											
28. 1957											
553											
Jan. 8. 1958											
1613											
21. 1958											
1967											
24. 1958											
2294											
29. 1958											

INDIRECT or MORTGAGEE Index to Real Estate Mortgages — Greenville County, S. C.

REG. U. S. PAT. OFFICE *Chas. McCall* County Indexes Since 1888
An Identifying Trade Mark

To locate names, open at SURNAME INITIAL TAB and refer to Buff Sub-Index sheet for page reference.

Cott Family Name Index No. 1-S

FILE NUMBER DATE OF RECORD	MORTGAGEES FAMILY NAMES	GIVEN NAMES ABCDEFGH	GIVEN NAMES IJKLMNO	GIVEN NAMES PQRSTUVWXYZ	MORTGAGORS	BOOK	PAGE	Amount	BRIEF DESCRIPTION, LOCATION, ETC. (Not Warranted)
2294 Jan. 29. 1958	Citizens	B. + L.	Arson		<i>et al</i> Ernest Mullinas	736	430	4,000	Williams, Chick Spgs. Twp. Lots 43 + 44, Prop. St. B.
2656 Feb. 1. 1958	"	"	"	"	Luther Anford Stinger	737	74	3,500	Highland Twp. 5 acres; 52.25 acres.
3127 " 7. 1958	"	"	"	"	N. H. Bobb, <i>et al</i>	737	376	8,000	Lot Pleasantburg Dr. Estate, Chick Spgs. Twp.
3532 " 12. 1958	"	"	"	"	<i>et al</i> Alma G. Westmoreland	738	1	3,200	Lots 31 + 32, H. K. Mullinas
3592 " 13. 1958	"	"	"	"	J. Calvin Paris, <i>et al</i>	738	4	7,000	1 acre, Chick Spgs. Twp.
4417 " 24. 1958	"	"	"	"	Corene H. West	738	108	5,100	Tracts, O'Neal Twp.
4658 " 26. 1958	"	"	"	"	Leonard A. Dobson	739	46	26,000	Greer, Chick Spgs. Twp. Lot 4, Pennsylvania ave.
4713 " 27. 1958	"	"	"	"	<i>et al</i> Marvin Ward	739	184	4,000	Trav. Rest, Bates Twp. Part Lot 1, Carl R. Val Prop.
5334 Feb 6. 1958	"	"	"	"	E. C. Hatson	739	196	1,000	B. Greer, Est., Chick Spgs. Twp. Tract 14 = 8.70 acres, John
5734 " 11. 1958	"	"	"	"	Thomas J. Gwinn	740	8	5,200	1 acre, O'Neal Twp. Chick Spgs. Twp.
6470 " 19. 1958	"	"	"	"	A. B. Coleman, <i>et al</i>	740	269	1,000	9 acres, Batson Rd. Second St. Jefferson Heights
6674 " 21. 1958	"	"	"	"	Hattie Arnold	740	272	300	Lot 16 Blk D + Lot 15 Lots 104 + 105 "A" St Belham Milk Village Butler Twp. Lot 120 "A" St. Belham Milk Village
					<i>et al</i> Arthur J. Lynn	741	195	7,500	Circle, Greer, Chick Spgs. Twp. Lot 26, Pine St. Westmoreland
					Jr. John Earle Barnett	741	328	135	Chick Spgs. Twp. Lot 34, Palmer St. near Greer,

INDIRECT or MORTGAGEE Index to Real Estate Mortgages — Greenville County, S. C.

Cott Family Name Index No. 1-S

To locate names, open at SURNAME INITIAL TAB and refer to Buff Sub-Index sheet for page reference.

Made by The Cott Index Company, Columbus, Ohio
Sold by Walker, Evans & Cogswell Co., Charleston, S. C.

()

FILE NUMBER	MORTGAGEES	GIVEN NAMES	GIVEN NAMES	GIVEN NAMES	MORTGAGORS	BOOK	PAGE	Amount	BRIEF DESCRIPTION, LOCATION, ETC.
DATE OF RECORD	FAMILY NAMES	ABCDEFGH	IJKLMNO	PQRSTUVWXYZ					(Not Warranted)
7042 Feb. 26. 1958	Citizens	B. + L	Ason.	Green, S.C.	Luther Winford Stringer et al	741	517	500	Highland Tp. 5 acres; 52.25 acres.
7748 Apr. 3. 1958	"	"	"	"	James J. Tucker	742	453	3800	Lat. Moore St. Green.
8145 " 8. 1958	"	"	"	"	Edgar Richard Perkins et al	743	145	170	Chick Spgs. Tp. Lat 6 - H. Carey ave.
8705 " 14. 1958	"	"	"	"	Paul Wayne Ellidge	743	510	300	Spgs. Tp. 1.8 acres Chick
9514 " 22. 1958	"	"	"	"	J. B. Elager, et al	744	428	19,000	DC - Chick Spgs. Tp. Lat (1/2 acre) and land
9719 " 24. 1958	"	"	"	"	Lewis Allen Smith	744	431	4,000	Rd. Chick Spgs. Tp. 0.45 of an acre, Green. Pellam
10250 " 30. 1958	"	"	"	"	Dennis O. Lynn et al	745	6	3,000	1/2 acre, O'Neal Tp.
11506 May 14. 1958	"	"	"	"	William F. Stanford et al	745	326	2,000	131 acres, O'Neal Tp.
"	"	"	"	"	Waymon H. Staton	746	525	1,200	Highland Tp. Trast Saluda Gap Rd.
"	"	"	"	"	James M. Bomar et al	746	528	1,000	Baptist Church. 1 acre near Washington
"	"	"	"	"	Calvin P. Mullinar	746	531	380	O'Neal Tp. 1 acre, Burncombe Rd.
11832 " 17. 1958	"	"	"	"	R. M. Hughes	747	215	10,000	Chick Spgs. Tp. Lat South Main St. Green
11832 " 17. 1958	"	"	"	"	John J. Turner Jr.	747	218	2,500	Pras. Chick Spgs. Tp.? Greater Part Lat. 1, F.E. Gay
12475 " 24. 1958	"	"	"	"	Chalmer R. Greene et al	748	67	5,000	1.5 acre, Highland Tp.
"	"	"	"	"	L. F. Hightower	748	70	1,600	off. Enoree River, Chick Spgs. Tp. 4.25 acre, less part sold
13207 Jan. 3. 1958	"	"	"	"	H. O. Davis	748	513	2,400	31 acres, Highland Tp.

INDIRECT or MORTGAGEE Index to Real Estate Mortgages — Greenville County, S. C.

REG. U. S. PAT. OFFICE *Chambers* County Indexes Since 1888 An Identifying Trade Mark

To locate names, open at SURNAME INITIAL TAB and refer to Buff Sub-index sheet for page reference.

Cott Family Name Index No. 1-S

FILE NUMBER DATE OF RECORD	MORTGAGEES FAMILY NAMES	GIVEN NAMES ABCDEFGH	GIVEN NAMES IJKLMNO	GIVEN NAMES PQRSTUVWXYZ	MORTGAGORS	BOOK	PAGE	Amount	BRIEF DESCRIPTION, LOCATION, ETC. (Not Warranted)
13207 Jun 3. 1958	<i>Citizens</i>	<i>B. + L</i>	<i>Assn.</i>		<i>Dee Myron et al</i>	748	516	4500 ⁰⁰	<i>Lot, Grove Tp.</i>
13810 " 10. 1958	"	"	"	"	<i>Robert L. Hill</i>	749	299	500 ⁰⁰	<i>3.25 acres O'Neal Tp</i>
207 " 28. 1958	"	"	"	"	<i>J. D. Styles</i>	749	302	3000 ⁰⁰	<i>1 acre, O'Neal Tp</i>
207 " 28. 1958	"	"	"	"	<i>James Harold Smith</i>	751	125	1000 ⁰⁰	<i>Spgs. Tp.</i>
207 " 28. 1958	"	"	"	"	<i>Pearl Cantrell</i>	751	116	2000 ⁰⁰	<i>1 acre, near Green Chick</i>
207 " 28. 1958	"	"	"	"	<i>Building Supplies, Inc.</i>	751	122	7500 ⁰⁰	<i>Chick Spgs. Tp.</i>
207 " 28. 1958	"	"	"	"	<i>Dobson-McLinnan et al</i>	751	119	6000 ⁰⁰	<i>Lot 2, Hammett Bridge</i>
779 July 7. 1958	"	"	"	"	<i>Henry J. Bishop</i>	751	534	1000 ⁰⁰	<i>Est. O'Neal Tp.</i>
779 " 7. 1958	"	"	"	"	<i>H. E. Coleman, et al</i>	751	537	5500 ⁰⁰	<i>1 7/8 acres, J. H. Bruce</i>
779 " 7. 1958	"	"	"	"	<i>Loyd E. Bryant</i>	751	540	10300 ⁰⁰	<i>Paris, S.C. + Piedmont Park, Chick Spgs. Tp.</i>
1509 " 14. 1958	"	"	"	"	<i>Nell G. Hardy, et al</i>	751	401	32000 ⁰⁰	<i>Lot near Piedmont ave, near</i>
1487 " 14. 1958	"	"	"	"	<i>Greer Industrial et al</i>	752	404	2500 ⁰⁰	<i>Heights, Chick Spgs. Tp.</i>
1935 " 18. 1958	"	"	"	"	<i>James L. Hughes et al</i>	752	407	1000 ⁰⁰	<i>Lot 11, Miller Dr., Glening</i>
	"	"	"	"	<i>Clarence George</i>	752	410	1135 ¹²	<i>Green, Chick Spgs. Tp.</i>
	"	"	"	"	<i>H. S. Loftis</i>	752	102	1887 ⁰⁰	<i>Lot 17, Endless Drive, near</i>
	"	"	"	"	<i>Bernice Hart</i>	753	105	1000 ⁰⁰	<i>Lot #19, Sunset ave.</i>
	"	"	"	"	<i>Evelyn S. Stratuski</i>	753	105	1000 ⁰⁰	<i>2.65 acres, Bates Tp.</i>

INDIRECT or MORTGAGEE Index to Real Estate Mortgages - Greenville County, S. C.

Cott Family Name Index No. 1-S

To locate names, open at SURNAME INITIAL TAB and refer to Buff Sub-Index sheet for page reference.

Made by The Cott Index Company, Columbus, Ohio
Sold by Walker, Evans & Cogswell Co., Charleston, S. C.

()

FILE NUMBER	MORTGAGEES FAMILY NAMES	GIVEN NAMES ABCDEFGH	GIVEN NAMES IJKLMNO	GIVEN NAMES PQRSTUWXYZ	MORTGAGORS	BOOK	PAGE	Amount	BRIEF DESCRIPTION, LOCATION, ETC. (Not Warranted)
DATE OF RECORD									
1935 July 18-1958	Citizen	B. & L	Assn.		J. B. Linsley	753	108	2500	00 Est. Chick Spgs. Tp. Lat 4, B. W. Dillard
2938 30-1958	"	"	"	"	Fred Bryant, et al	754	181	1400	00 3 3/4 acres, Highland Tp. Green, Chick Spgs. Tp.
3825 Aug 8-1958	"	"	"	"	Santha D. Burnette	755	182	2300	00 1 acre South Main St. - Chick Spgs. Tp.
"	"	"	"	"	Willie Mason Talley et al	755	185	500	00 Lot 1, Southern Railway Station, Grove Tp.
"	"	"	"	"	Robert C. Gilbreath	755	188	6300	00 1 acre, near Grove Rd. O'neal sp.
4410 15-1958	"	"	"	"	Zek D. Smith	756	25	826	00 2 acres, Furr's Bridge Chick Spgs. Tp.
5507 27-1958	"	"	"	"	Alton Jerry Howell	757	177	600	00 11 acres, Ikes Road - White Circle Dr.
"	"	"	"	"	Louise D. Smith	757	180	1000	00 Lot 1, cor Bradley St. + Height, Chick Spgs. Tp.
"	"	"	"	"	Loyd E. Bryant	757	183	300	00 Lot 11, Miller Dr. - Fleming Chick Spgs. Tp.
6558 Sep 9-1958	"	"	"	"	Johnny Austin Kluge	758	340	2000	00 0.51 acre, Berry Road Lincoln's South at Carri
6558 9-1958	"	"	"	"	Sgt David, et al	758	343	3000	00 Lot 1, Warehouse Court Spgs. Tp.
"	"	"	"	"	B. b. Athinson et al	758	346	300	00 Lot near Green Church Green Church Spgs. Tp.
"	"	"	"	"	Russell Bernerfield	758	349	3500	00 Lots 13 + 14 Vernon St. Extn. - Green Church Spgs. Tp.
"	"	"	"	"	Ervin M. Watson	758	352	1500	00 Lot 9 + Part Lot 10 Line St.
"	"	"	"	"	Walter R. Barrett	758	355	900	00 1 1/2 acres, Grove Sp.
"	"	"	"	"	A. M. Ford, et al	758	358	6500	00 Jason St. Green, Chick Spgs. Tp. Lots 12, 13, 14, 15, 16, 17 + 18

INDIRECT or MORTGAGEE Index to Real Estate Mortgages - Greenville County, S. C.

REG. U. S. PAT. OFFICE *Chas. McCall* County Indexes Since 1888 An Identifying Trade Mark

To locate names, open at SURNAME INITIAL TAB and refer to Buff Sub-Index sheet for page reference.

Cott Family Name Index No. 1-5

FILE NUMBER DATE OF RECORD	MORTGAGEES FAMILY NAMES	GIVEN NAMES ABCDEFGH	GIVEN NAMES IJKLMNO	GIVEN NAMES PQRSTUVWXYZ	MORTGAGORS	BOOK	PAGE	Amount	BRIEF DESCRIPTION, LOCATION, ETC. (Not Warranted)
6558 Sep 9, 1958	<i>Citizens</i>	<i>B. & L. Assn.</i>			<i>Myers Battie Lee Henson</i>	758	361	600	1.55 acres, Highland Sp.
" 9-1958	"	"	"	"	<i>J. D. Plumley</i>	758	364	1500	12.70 acres, Glassy mt. Sp.
" 7166	"	"	"	"	<i>Estelle Collins</i>	758	367	659	57 off. Grille. Batesville Ch. chib. Sp. 6.86 acres, less parts sold Sp.
" 16-1958	"	"	"	"	<i>Audrey A. Babb, et al</i>	759	229	1100	3 acres, Highland Sp.
" 7166	"	"	"	"	<i>H. Ray Hart et al</i>	759	232	3,000	6 1/2 acres, Bates Sp.
" 16-1958	"	"	"	"	<i>Lucy L. Staton</i>	759	235	1500	Super Hwy. 29, chib Spgs. Sp. Lots 3+6 new dual-lane
" 8074	"	"	"	"	<i>Santha D. Burnette</i>	760	191	5,500	Green, chib Spgs. Sp. 1 acre, South Main St.
" 25-1958	"	"	"	"	<i>Ollie Watson</i>	760	194	2,400	Green, chib Spgs. Sp. Lots, New Pelham Rd.
" 8074	"	"	"	"	<i>Kerman L. Gibbs</i>	760	197	400	3.95 acres, O'Neal Sp.
" 25-1958	"	"	"	"	<i>Roy A. Collins</i>	761	276	✓	Grant. O'Neal Sp.
" 9159	"	"	"	"	<i>Ruth H. Howell</i>	761	338	2,000	Kd. O'Neal Sp. 26.76 acres, Jordan
" Oct. 7, 1958	"	"	"	"	<i>Luther Winford Stinger</i>	761	341	3,500	Grille. Co. Prop. Spitz Co. +
" 9252	"	"	"	"	<i>H. A. Mc. Feely, et al</i>	761	528	25,000	Burgess Hills, chib Spgs. Sp. Lots 12+13 laurel trees circle
" 8-1958	"	"	"	"	<i>James E. Brown</i>	761	531	1000	O'Neal Rd. O'Neal Sp. 7.82 acres, Burgess mill.
" 9479	"	"	"	"	<i>Willie R. Sherfield</i>	761	534	3,800	Sto. Green, chib Spgs. Sp. Lot 7 James + Augusta
" 10-1958	"	"	"	"	<i>Willie Mason Talley</i>	762	209	400	chib Spgs. Sp. Lot 1, Southern Ry. near Taylor,

INDIRECT or MORTGAGEE Index to Real Estate Mortgages — Greenville County, S. C.

Cott Family Name Index No. 1-S

To locate names, open at SURNAME INITIAL TAB and refer to Buff Sub-Index sheet for page reference.

Made by The Cott Index Company, Columbus, Ohio
Sold by Walker, Evans & Cogswell Co., Charleston, S. C.

()

FILE NUMBER	MORTGAGEES FAMILY NAMES	GIVEN NAMES ABCDEFGH	GIVEN NAMES IJKLMNO	GIVEN NAMES PQRSTUVWXYZ	MORTGAGORS	BOOK	PAGE	Amount	BRIEF DESCRIPTION, LOCATION, ETC. (Not Warranted)
DATE OF RECORD									
9733 Oct. 14, 1958	Citizens	B + L	Assn.		M. O. Davis etal	762	212	500	Highland Tp. Tract, Jordan Road.
	"	"	"	"	Otha D. Smith etal	762	215	419	40 + Pine St. near Greer. Lot 10, Brown St. Extn.
10215 1-8-1958	"	"	"	"	L. J. Ford, Jr.	763	13	600	Traveler Rest, Bates Tp. Lot 33, Hill Top Dr.
10302 20-1958	"	"	"	"	Ray J. Greene	763	40	1057	79 71.95 acres, Pleasant Mt. Tp. Green which Spgs. Tp.
10651 23-1958	"	"	"	"	Santha D. Burnette	763	277	597	69 Lot South main St.
10651 23-1958	"	"	"	"	L. M. Strickland	763	280	1700	00 which Spgs. Tp. Lot 3, Bearden Ave. Greer
11231 30-1958	"	"	"	"	Dean M ^o Abbe	764	121	2900	00 Bapt. Church - 6 th & 1 st Rd. O'Neil
11979 Nov. 7-1958	"	"	"	"	Latham Boyce etal	765	112	6800	00 near Piedmont - Oast Lot 7 = 26 acres
	"	"	"	"	Peggy Ann Garrett	765	115	1900	00 Rd. Grove Tp. 2.9 acres, Old Paper
	"	"	"	"	Allen H. Campbell, Jr.	765	118	4000	00 near Trav. Rest, Bates Tp. Lot 41, M ^o Alister St.
12464 13-1958	"	"	"	"	J. L. Burgin	765	417	5,200	00 Lot 19, Morrow St. near Greer, S.C. Lot 18 + 1/2 Lot 19 + Lot 20 + 1/2
	"	"	"	"	John P. Painter	765	420	3500	00 51.1 acres, Oaklawn Tp. near Greer, Chick Spgs. Tp.
	"	"	"	"	John B. Reeves, II	765	429	1400	00 Lot 43, Ridgcrest Circle
12702 15-1958	"	"	"	"	Louise D. Smith	766	22	1300	00 Gault Tp. Lot 120, Courtee.
13199 21-1958	"	"	"	"	Thomas J. Swinn	766	278	300	00 1 acre O'Neil Tp.
13604 26-1958	"	"	"	"	H. E. Coleman, et al	766	528	300	00 Park, which Spgs. Tp. Lot near Paris, S.C. + Piedmont

INDIRECT or MORTGAGEE Index to Real Estate Mortgages — Greenville County, S. C.

REG. U. S. PAT. OFFICE *Chas. McCall* County Indexes Since 1888
An Identifying Trade Mark

To locate names, open at SURNAME INITIAL TAB and refer to Buff Sub-Index sheet for page reference.

Cott Family Name Index No. 1-5

FILE NUMBER DATE OF RECORD	MORTGAGEES FAMILY NAMES	GIVEN NAMES ABCDEFGHIH	GIVEN NAMES IJKLMNO	GIVEN NAMES PQRSTUVWXYZ	MORTGAGORS	BOOK	PAGE	Amount	BRIEF DESCRIPTION, LOCATION, ETC. (Not Warranted)
13,604 Nov. 26-1958	Leitigens	B. + L. Assin.			<i>et al</i> Billy Gene Green	766	531	6,000	Sto. Green, Chick Spgs. Sp. Lot, cor. Pelham + James
13714 28-1958	"	"	"	"	Melvin B. Bailey	767	91	5,300	Green, Chick Spgs. Sp. Lot 52 Caldwell St. near
14241 Dec. 4-1958	"	"	"	"	Benson Kemp	767	451	1,000	2 acres, O'Neal Sp.
"	"	"	"	"	Helen C. Owens	767	454	2,000	Chick Spgs. Sp. Lot 9, Westfield Ave, Green,
"	"	"	"	"	Lula C. Jenkins	767	457	3,000	Grove Sp. 6 3/4 acres + 23 acres
"	"	"	"	"	J. J. Bristwell	767	460	1,400	Texas Rd. Bates Sp. 1 acre + 1/3 acre, Old
17814 Jan. 14-1959	"	"	"	"	Elie D. Fleming	772	63	2,500	Chick Spgs. Sp. Lot 8a, Marrow St., Green,
"	"	"	"	"	H. E. Coleman, et al	772	66	3,000	in a near Piedmont Park, Chick Spgs. Sp. Lot 3 + a lot in near Piedmont Ave.
"	"	"	"	"	Jack Childress	772	69	2,800	Grove Sp. 3/4 acre, near Piedmont
17827 14-1959	"	"	"	"	Earline Smith Stone <i>et al</i>	772	72	7800	10 acres, O'Neal Sp. Subd. Oaklawn Sp.
"	"	"	"	"	James Robert Stanton	772	75	500	Lot 38 + 39, J. D. Bennett
"	"	"	"	"	Joyce M. Odom	772	78	2,000	near Green, Chick Spgs. Sp. Lot 44, Old Buncombe Rd.
"	"	"	"	"	Helma B. Nichol	772	81	1,400	St. Extn. Chick Spgs. Sp. Lots 14, 15 + 16, Blk A, Line
17880 15-1959	"	"	"	"	H. H. Hayes, et al	772	185	2,000	Snow St. Green, Chick Spgs. Sp. Lot 5, Line St. Extn. +
17882 24-1959	"	"	"	"	Edna M. Bradshaw	773	230	2,500	Green, Chick Spgs. Sp. Lot 56 + 57, Sanford St. near
"	"	"	"	"	Elgin Batoon, et al	773	233	9500	Sp. Lot 36, Walnut Lane, Bates

INDIRECT or MORTGAGEE Index to Real Estate Mortgages — Greenville County, S. C.

Cott Family Name Index No. 1-S

To locate names, open at SURNAME INITIAL TAB and refer to Buff Sub-Index sheet for page reference.


Made by The Cott Index Company, Columbus, Ohio
Sold by Walker, Evans & Cogswell Co., Charleston, S. C.

()

FILE NUMBER	MORTGAGEES FAMILY NAMES	GIVEN NAMES ABCDEFGH	GIVEN NAMES IJKLMNO	GIVEN NAMES PQRSTUVWXYZ	MORTGAGORS	BOOK	PAGE	Amount	BRIEF DESCRIPTION, LOCATION, ETC. (Not Warranted)
18852 Jan. 24, 1959	Citizens	B. & L. Acin.			Mary Anderson, et al	773	236	400	Greer Lots 5 & 6, Pelham St., near
" " "	"	" " "	"	"	Alice W. Stokes	773	239	2,000	Inav. Rest, Bates Sp. Lot 5, Mc, Elhaney Rd.,
20971 Feb. 16, 1959	"	" " "	"	"	Ray J. Eledge, et al	775	552	4800	Connecticut ave., Greer, Chick Spg. Lot 12 & Lot 13 less part sold off
21576 " 21, 1959	"	" " "	"	"	James A. Terry	776	312	3800	Lot 10, Chick Spg. Sp. Lot Buncombe Rd. Greer
21576 " 21, 1959	"	" " "	"	"	Joseph P. Williams	776	315	2500	Prop. Chick Spg. Sp. Part Lots 7 & 8, F. G. James
" " "	"	" " "	"	"	Alvin E. Jewell et al	776	318	2800	1 acre, Chick Spg. Sp. Chick Spg. Sp.
22163 " 27, 1959	"	" " "	"	"	Eric S. Hendricks et al	777	196	1200	Lot 1, B. S. Sherman Est.
" " "	"	" " "	"	"	Beauford Wood et al	777	199	3000	8 acres, Saluda Sp. Greer Mill Village.
" " "	"	" " "	"	"	Herring E. Trammell	777	202	1150	Lot 157, Branch St.
" " "	"	" " "	"	"	S. C. Allison, et al	777	205	5300	Lot Grove Sp. near Greer, also Prop. in Sp. Co.
23448 Feb. 12, 1959	"	" " "	"	"	Margery M. Bennett	778	456	2,000	Lot 28, Brookwood Dr.
23906 Feb. 17, 1959	"	" " "	"	"	Ralph Whitaker, Jr.	779	215	3500	Drive, Mayfair Estates Lot 22, Blk. A - Piccadilly
" " "	"	" " "	"	"	Hattie Sue Peace Hendrix	779	218	8000	Inleming Heights, near Greer. Lot 25, Drayton Drive,
" " "	"	" " "	"	"	Helen B. Reese	779	233	3700	Sp. Sp., also Prop. in Sp. Co. Lots 6 & 7, Future St., Greer, Chick
24607 " 24, 1959	"	" " "	"	"	Ralph N. Bowie	780	126	5000	Mfg. Co. Village near Piedmont Lot 121, Sec. 4 of Piedmont
24753 " 25, 1959	"	" " "	"	"	Erwin M. Watson	780	215	1500	Entire Greer Lot 9 & Part Lot 10, Line St

INDIRECT or MORTGAGEE Index to Real Estate Mortgages — Greenville County, S. C.

REG. U. S. PAT. OFFICE *Chas. McCall* County Indexes Since 1888
An Identifying Trade Mark

 To locate names, open at SURNAME INITIAL TAB and refer to Buff Sub-Index sheet for page reference.

Cott Family Name Index No. 1-S

FILE NUMBER	MORTGAGEES	GIVEN NAMES	GIVEN NAMES	GIVEN NAMES	MORTGAGORS	BOOK	PAGE	Amount	BRIEF DESCRIPTION, LOCATION, ETC.
DATE OF RECORD	FAMILY NAMES	ABCDEFGH	IJKLMNO	PQRSTUVWXYZ					(Not Warranted)
25074 Mch. 27 1959	Citizens				Harold J. Garrett, et al	780	403	3500	3.2 acres, Grove Sp.
25562 Apr. 1 1959	"				Charlie Hill, et al	781	105	3500	27 acres, Chick Spg. Sp. 4-acre, chick Spg. Sp. also Green, Chick Spg. Sp.
26263 " 8 1959	"				Earl O. Jasley	781	114	8200	Lat. Hilton + E. Breach Sts. Highland Sp.
26217 " 8 1959	"				George L. Paris et al	781	545	5900	West Lewis Bridge Rd. Green, Chick Spgs. Sp.
26956 " 15 1959	"				Herman H. Ross	781	548	2000	Lot 28 Albert St. in or near Chick Spgs. Sp.
26956 " 15 1959	"				H. E. Coleman, et al et al	782	503	700	Lot Piedmont ave. Grove Sp.
26956 " 15 1959	"				Albert C. Timmons	782	506	4500	Lot 15 B. H. Burdett Subd. Ad. O'Neal Sp.
28277 " 28 1959	"				Henry N. Paris	782	519	2200	0.41 acre Lewis Bridge 3, Opalaska Rd.
28277 " 28 1959	"				Marion V. Cox	784	237	8000	77.27 acres, O'Neal Sp. Lot view acres, Chick Spgs. Sp.
28277 " 28 1959	"				Howell H. Davis	784	240	600	Lot 18 Vaughan St. Stearns
28277 " 28 1959	"				J. C. Fowler, et al	784	243	800	2.40 acres, Highland Sp.
29440 May 7 1959	"				William K. Arrowood	784	246	3600	1 acre, O'Neal Sp. 52.25 acres, Highland Sp.
29964 " 13 1959	"				Luther Winford Stinger	786	46	400	5 acres; also tract = Prop. Green.
29964 " 13 1959	"				H. N. Hayes, et al	786	377	600	Lot 5, B. W. Westmoreland
30306 " 16 1959	"				H. D. Rumsey, et al	786	380	250	Lot 1, Poplar Dr. Green D. Dier Estate, Chick Spg. Sp.
	"				E. C. Watson	787	27	9000	Tract 14 = 8.70 acres, John

INDIRECT or MORTGAGEE Index to Real Estate Mortgages — Greenville County, S. C.

Cott Family Name Index No. 1-S

To locate names, open at SURNAME INITIAL TAB and refer to Buff Sub-Index sheet for page reference.

Made by The Cott Index Company, Columbus, Ohio
Sold by Walker, Evans & Cogswell Co., Charleston, S. C.

()

FILE NUMBER	MORTGAGEES FAMILY NAMES	GIVEN NAMES ABCDEFGHIJ	GIVEN NAMES KLMNO	GIVEN NAMES PQRSTUVWXYZ	MORTGAGORS	BOOK	PAGE	Amount	BRIEF DESCRIPTION, LOCATION, ETC. (Not Warranted)
DATE OF RECORD									
30596 May 19 1959	Citizens	B. & L. Cassin,			Edward A. Muesel, et al	787	434	72 1125	2.07 acres Chick Spgs. Sp.
31176 " 25 1959	"	"	"	"	Bernice Hart	788	185	15 1332	Chick Spgs. Sp. Lot 19 Sunset Ave. Greer
21176 " 25 1959	"	"	"	"	D. J. Elmore J. D. Elmore	788	188	00 5000	Est. Chick Spgs. Sp. Lots 26, 27, 28 & 29, J. H. Dill
32974 June 9 1959	"	"	"	"	Alcie V. Coy	791	5	00 3000	near Greer Chick Spgs. Sp. Lot. Jones Lane & Wolf St.
32974 " 9 1959	"	"	"	"	Conrad N. Robertson	791	8	00 10,000	Lot 5 C Hwy 14
33040 " 10 1959	"	"	"	"	G. H. Moon	791	91	00 15,000	3 acres Oaklawn Sp.
33316 " 12 1959	"	"	"	"	Elijah Alexander et al	791	285	00 3,400	Chick Spgs. Sp. Lot School Dist 265
34034 " 18 1959	"	"	"	"	Mary H. Campbell	793	40	00 1,000	Rutherford Rd. near Greer. Lots 6, 7, 8, 20, 21 + 22. Old
34832 " 25 1959	"	"	"	"	William E. Eades et al	793	490	00 300	Greer Mill Hallage Lot 78 Spring St.
832 July 3 1959	"	"	"	"	Sarah E. Stoddard,	794	413	00 2,200	(Hwy. 254) Lot Augusta Rd.
1177 " 8 1959	"	"	"	"	B. Buford Water, Jr.	795	73	00 20,000	Chick Spgs. Sp. Lot, Miller St - Greer.
1750 " 13 1959	"	"	"	"	H. E. Coleman	795	391	00 3,400	Piedmont Park, Chick Spgs. Lot near Paris S.C. + Greer
1928 " 14 1959	"	"	"	"	H. E. Coleman	795	394	58 248	Piedmont Ave. near Chick Spgs. Lot 3 + Lot to rear thereof
1997 " 15 1959	"	"	"	"	H. E. Loftis	795	501	00 200	Greer, Chick Spgs. Sp. Lot, Tabernash St. near
2193 " 16 1959	"	"	"	"	C. B. Hollifield	796	49	00 2,000	Extn. near Greer, Chick Spgs. Sp. Lot 9-D + Part Lot 9-C, Pine St
	"	"	"	"	Loyd E. Bryant	796	114	00 750	Fleming Heights, Chick Spgs. Sp. Lots 11 + 12, Miller, St.

INDIRECT or MORTGAGEE Index to Real Estate Mortgages — Greenville County, S. C.

REG. U. S. PAT. OFFICE *Chambers* County Indexes Since 1888
An Identifying Trade Mark

To locate names, open at SURNAME INITIAL TAB and refer to Buff Sub-Index sheet for page reference.

Cott Family Name Index No. 1-S

FILE NUMBER	MORTGAGEES	GIVEN NAMES	GIVEN NAMES	GIVEN NAMES	MORTGAGORS	BOOK	PAGE	Amount	BRIEF DESCRIPTION, LOCATION, ETC.
DATE OF RECORD	FAMILY NAMES	ABCDEFGH	IJKLMNO	PQRSTUVWXYZ					(Not Warranted)
2558 July 20, 1959	Citizens	B. + L	Assn.		M. C. Forrester, et al	796	266	4,000 ⁰⁰	Lat. Chick Sp. Sp.
3073 24-1959	"	"	"		Carroll H. Bomar, et al	796	546	1200 ⁰⁰	Morrow Park, Chick Spgs. Sp. Lots 21, 22 + 23, Morrow Mt. 1
4020 Aug 3, 1959	"	"	"		Dorothy H. Good	798	340	1,000 ⁰⁰	Lot 3, Jordan Road.
4916 11-1959	"	"	"		Edgar Alexander	799	283	661 ⁴⁸	2 acres, Chick Spgs. Sp.
4917 11-1959	"	"	"		William J. F. Davis	799	286	8200 ⁰⁰	2.59 acres, Oaklawn Sp.
5180 13-1959	"	"	"		et al Elda H. Stanford	799	467	7,850 ⁰⁰	131 acres, O'Neal Sp.
5700 18-1959	"	"	"		Henry J. Bishop	800	77	3,500 ⁰⁰	1 7/8 acres, O'Neal Sp.
5813 19-1959	"	"	"		Louise D. Smith	800	170	11,000 ⁰⁰	Ln. + Lots 27 + 28 Carlton ave. Lot 1 on Bradley St + White Circle
6043 20-1959	"	"	"		et al H. Perry Littlefield	800	327	11,000 ⁰⁰	Bridge Rd. Chick Spgs. Sp. Lot 8 + Part Lot 7 Hammett
6096 21-1959	"	"	"		et al Harvey A. Loftis	800	479	6,000 ⁰⁰	Diedmont Mfg. Co. Village. Lot 71, Sec 4, Church St.
6554 25-1959	"	"	"		et al Paul A. Jordan	801	8	7,000 ⁰⁰	2 Tracts, Chick Spgs. Sp. Barbara ave. Nutmoreland
7001 31-1959	"	"	"		Edna M. Bradshaw	801	298	4,000 ⁰⁰	Lots 56 + 57 on Sanford St. Spgs. Sp. also Lot 7 Earle St. Chick Spgs. Sp.
7217 Sep 2, 1959	"	"	"		V. H. Rollins, et al	801	466	2,100 ⁰⁰	Lot 4, Earle St. near Green Chick Lutherford Rd. + 33.19 acres, Chick Spgs. Sp.
7748 8-1959	"	"	"		Marvin E. Bowen	802	177	3,100 ⁰⁰	West end part sold off Chick Spgs. Sp.
8029 10-1959	"	"	"		Lee J. Holtzclaw, Jr.	802	287	1800 ⁰⁰	Lot 9, Earle St. - Green, O'Neal Sp.
9375 23-1959	"	"	"		Frank Hewitt	803	533	18,000 ⁰⁰	Lot 1, adg. Burgess Hill Prop.

INDIRECT or MORTGAGEE Index to Real Estate Mortgages — Greenville County, S. C.

Cott Family Name Index No. 1-5

To locate names, open at SURNAME INITIAL TAB and refer to Buff Sub-Index sheet for page reference.

Made by The Cott Index Company, Columbus, Ohio
Sold by Walker, Evans & Cogswell Co., Charleston, S. C.

()

FILE NUMBER	MORTGAGEES FAMILY NAMES	GIVEN NAMES ABCDEFGHIJ	GIVEN NAMES JKLMNO	GIVEN NAMES PQRSTUVWXYZ	MORTGAGORS	BOOK	PAGE	Amount	BRIEF DESCRIPTION, LOCATION, ETC. (Not Warranted)
DATE OF RECORD									
10711 Oct. 6. 1959	Citizens	B. + L.	Assn.		Carroll H. Lollis et al	805	34	7,200	33 acres Oaklawn Sp.
10738 6-1959	"	"	"	"	Ruby H. Hallyclaw et al	805	73	10,600	Woodland Hills, Chick Spg. Sp. Lot 20, Ridgewood Drive- Grove Sp.
11377 13-1959	"	"	"	"	M. B. Davenport	805	464	6,500	1 acre + 3.88 acres Green Chick Spg. Sp.
11941 19-1959	"	"	"	"	H. S. Loftis	806	138	300	Lot, Tabernacle St. near Copland Est.
12570 26-1959	"	"	"	"	Bennie G. Copland	806	544	7,600	Lot 36, Plat. 3, Prop. O. P. Shoptield St. Chick Spg. Sp.
12571 26-1959	"	"	"	"	J. H. Harrison, et al	806	541	2,200	Lot 6, cor Lindall St +
12891 28-1959	"	"	"	"	Ann Ross Adams	807	85	14,250	3 acres, Grove Sp.
13400 Nov. 3. 1959	"	"	"	"	Eric D. Fleming	807	398	2,500	Green Chick Spg. Sp. Lot 8.5, Morrow St.
13451 3-1959	"	"	"	"	Hughes C. Hadden et al	807	428	7,900	Road Oaklawn Sp. 3.20 acres, Hanes Blvd, Hurdys
14003 9-1959	"	"	"	"	Nancy Agnes Clayton et al	808	130	1,200	Wynmoreland in Green Chick Lot 16, cor Spring St +
14707 16-1959	"	"	"	"	Edgar Allison	808	535	887	4 acres Grove Sp.
14967 18-1959	"	"	"	"	Louise D. Smith	809	47	1,500	Circle Dr. Lots 27+28 Carlton Ave. Lot 1 cor Bradley St. + White
14968 18-1959	"	"	"	"	Helma M. White, et al	809	50	2,600	near Green Chick Spg. Sp. Lot 3 Prop. Frank Hewitt
14886 18-1959	"	"	"	"	H. M. Rogers	809	53	1,500	47/100 acre adj. 4/10 acre, Grove Sp. +
14957 18-1959	"	"	"	"	H. E. Coleman et al	809	56	4,000	Piedmont Park, Chick Spg. Sp. Lot near Paris S.C. +
14958 18-1959	"	"	"	"	H. E. Coleman et al	809	59	5,600	Chick Spg. Sp. Lot, Piedmont Park

INDIRECT or MORTGAGEE Index to Real Estate Mortgages — Greenville County, S. C.

REG. U. S. PAT. OFFICE *Chas. McClure* County Indexes Since 1888 An Identifying Trade Mark

To locate names, open at SURNAME INITIAL TAB and refer to Buff Sub-Index sheet for page reference.

Cott Family Name Index No. 1-S

FILE NUMBER DATE OF RECORD	MORTGAGEES FAMILY NAMES	GIVEN NAMES ABCDEFGH	GIVEN NAMES IJKLMNO	GIVEN NAMES PQRSTUVWXYZ	MORTGAGORS	BOOK	PAGE	Amount	BRIEF DESCRIPTION, LOCATION, ETC. (Not Warranted)
15182 Nov. 20, 1959	Citizens	B + L	Assn.		(J. H. Smith) James Harold Smith	809	226	1,000	1 acre Chick Spgs. Sp.
15183 " 20-1959	"	"	"	"	Russell Roper, et al	809	229	1,000	Highland Sp. 2 Lots, Jews Bridge Rd.
15497 " 24-1959	"	"	"	"	John H. Nilson	809	370	322	8-05 acres, Oaklawn Sp.
15498 " 24-1959	"	"	"	"	Bernice Hart	809	388	529	Prap. Chick Spgs. Sp. Lots 44 + 45 Grace St. Schilletter
15499 " 24-1959	"	"	"	"	J. D. Grubbs, et al	809	391	6,000	O'Neal Sp. Lot 4, Prap. Ervin Forester
16102 Dec. 1, 1959	"	"	"	"	Lois P. McCall	810	42	1648	Rd. O'Neal Sp. 1/2 acre, Rutherfordton
16440 " 4-1959	"	"	"	"	H. E. Coleman, et al	810	233	1000	Spgs. Sp. + Lot near Piedmont Park?
16624 " 7-1959	"	"	"	"	James H. Benson, Jr. et al	810	332	9,500	Lot Piedmont Park, Chick Ashmore St. Chick Spgs. Sp.
16907 " 9-1959	"	"	"	"	Grady Lallis	810	520	4,000	Part Lots 20, 21 + 22 Oaklawn Sp.
17703 " 17-1959	"	"	"	"	Christine Mears Dixon et al	811	432	10,500	1 acre + 6 acres, Estate, Chick Spgs. Sp. Lot 19, Plat 2, R. B. Vaughn
18636 " 30-1959	"	"	"	"	Norwood Davis, et al	812	343	4,500	09 acres, Highlands Sp. Welcome St. Chick Spgs. Sp.
18794 " 31-1959	"	"	"	"	Janie M. Dunwan et al	812	435	7,500	Lot 1, Mc Dade ave (formerly Bates Sp. + 0.62 acres, Bates Sp.)
18795 " 31-1959	"	"	"	"	J. J. Bridwell	812	438	2,500	1 acre + 1/3 acre, Old Texas Rd.
19514 Jan. 8, 1960	"	"	"	"	(Loria) Lewie Allen Smith	813	169	2,500	Hwy. 14) Chick Spgs. Sp. 0.45 acre, Greer, Pellam Rd. (State)
19504 " 8-1960	"	"	"	"	Conrad N. Robertson	813	175	1200	Lot S.C. Hwy. 14.
19769 " 12-1960	"	"	"	"	H. L. Loftis	813	364	325	Greer, Chick Spgs. Sp. Lot, Tabernash St. near

INDIRECT or MORTGAGEE Index to Real Estate Mortgages — Greenville County, S. C.

Cott Family Name Index No. 1-S

To locate names, open at SURNAME INITIAL TAB and refer to Buff Sub-Index sheet for page reference.

Made by The Cott Index Company, Columbus, Ohio
Sold by Walker, Evans & Cogswell Co., Charleston, S. C.

()

FILE NUMBER	MORTGAGEES FAMILY NAMES	GIVEN NAMES ABCDEFGHIJ	GIVEN NAMES KLMNO	GIVEN NAMES PQRSTUWXYZ	MORTGAGORS	BOOK	PAGE	Amount	BRIEF DESCRIPTION, LOCATION, ETC. (Not Warranted)
DATE OF RECORD									
20714 Jan. 22-1960	Citizens	B + L	Assn		Luther Kniford Stringer et al	814	266	700	Highland Jp. 5 acres, also tract - Ave. Green, Chick Spg. Jp.
21141 26-1960	"	"	"	"	Evelyn J. Boozer	814	476	1000	Lat 34, Pennsylvania Circle Dr. + Lots 27+28 Carlton Ave
21744 Feb. 2-1960	"	"	"	"	Louise D. Smith et al	815	261	2000	Lat 1, cor Bradley St + White O'Neal Jp. + 3 parts - O'Neal Jp.
21811 2-1960	"	"	"	"	Hall M. Hollifield	815	264	3700	8.96 acres, Buncombe Rd.
22005 4-1960	"	"	"	"	Dorothy Good	815	420	1500	off - Jordan Road 21.33 acres, less part sold
22458 10-1960	"	"	"	"	J. W. Hannon, et al	816	150	1500	Mutfield Ave. Chick Spg. Jp Lat 6, cor Lindall St. +
22455 10-1960	"	"	"	"	Clarence George et al	816	172	900	37.58 acres, Grove Jp.
22745 12-1960	"	"	"	"	Cleveland Haskalon	816	235	500	4.1 acres, Chick Spg Jp.
23064 17-1960	"	"	"	"	Fred O. Rayburn	816	463	2,500	also Pt. Lots 5, 6, James St. Green, Chick Pt. Lot 7, James St. Green, Chick Spg. Jp.
"	"	"	"	"	Lucy L. Staton	816	466	500	Station - Chick Spg. Jp. Lots 3 + 6, Prop. L.D. + Lucy
23551 23-1960	"	"	"	"	Janie Larke	817	113	1800	formerly Hyatt St. Green, Chick Spg. Jp. Lot 13, cor, alley with Lindal St.
23579 23-1960	"	"	"	"	Louise D. Smith	817	116	600	Dr. + Lots 27+28 - Carlton Ave Lat 1, cor Bradley St + White Circle
23548 23-1960	"	"	"	"	Ronald J. Hise et al	817	119	4,047	54 Andrea Estate - O'Neal Jp. Part 2c. 5 = 16.23 acres - R.L.
24157 29-1960	"	"	"	"	Frank Hewitt	817	438	8,000	O'Neal Jp. Lat 1, Prop. Frank Hewitt, Rd. - O'Neal Jp.
24667 Mar. 7-1960	"	"	"	"	Leonard Mullinax	817	113	4300	2 1/2 acres, W. Elhaney
24921 11-1960	"	"	"	"	Joe R. Tarrant	818	300	600	47/100 acre 4/10 acre, Grove Jp. +

INDIRECT or MORTGAGEE Index to Real Estate Mortgages — Greenville County, S. C.

REG. U. S. PAT. OFFICE *Chas. M. Cott* County Indexes Since 1888
An Identifying Trade Mark

To locate names, open at SURNAME INITIAL TAB and refer to Buff Sub-Index sheet for page reference.

Cott Family Name Index No. 1-S

FILE NUMBER	MORTGAGEES	GIVEN NAMES	GIVEN NAMES	GIVEN NAMES	MORTGAGORS	BOOK	PAGE	Amount	BRIEF DESCRIPTION, LOCATION, ETC.
DATE OF RECORD	FAMILY NAMES	ABCDEFGH	IJKLMNO	PQRSTUVWXYZ					(Not Warranted)
25075 Feb. 14. 1960	Citizens	B + L	Assn.	Greer, S. C.	H. M. Rogers	818	400	1800	3 acres, Greer Spg.
25213 15. 1960	"	"	"	"	Wife H. Jones	818	437	500	Monaghan Develop. no. 2, Greer Lot 58 Maryland Ave. Victor
25728 21. 1960	"	"	"	"	Joe B. Smith	819	125	1500	chick Spg. Sp. 8.5 acres - tract 2, S. R. Smith Est
25992 23. 1960	"	"	"	"	Larkin Bridwell ^{et al}	819	231	800	Bates Spg. Lot, Little Texas Rd.
26476 28. 1960	"	"	"	"	Wife H. Jones	819	494	1400	Monaghan Dev. No 2, Greer chick Spg. Lot 58, Maryland Ave. Victor -
26543 29. 1960	"	"	"	"	Dalmadge M. Griffin ^{et al}	819	497	1500	Spg. Sp. Lot 47, Suber Rd. Chick
27537 Apr. 8. 1960	"	"	"	"	Wilbur Anderson	819	568	350	alfred Taylor, chick Spg. Sp. Part Lot 21, being Part Est.
28275 15. 1960	"	"	"	"	H. S. Aune	820	542	1,961	85 near Greer. 1 acre, Jones Ave.
28617 19. 1960	"	"	"	"	Rose George Jones	821	411	8,500	00 2.4 acres, Greer Spg.
28753 22. 1960	"	"	"	"	Victor L. Smith	822	40	8,000	00 Prop. Piedmont Mfg. Co. Lot 301, County Rd.
29010 22. 1960	"	"	"	"	Halter F. Stokes	822	63	1,000	00 O'Neal Spg. Lot 3, Styler Road
29685 29. 1960	"	"	"	"	John Earle Roe	822	182	16,000	00 M. Dade ave. chick Spg. Sp. 1.38 acres Wilson Ave. (How
30046 May 3. 1960	"	"	"	"	Bennie F. Brown	822	520	7,000	00 Greer, chick Spg. Sp. Lots 12 & 13, Spring &
30297 5-1960	"	"	"	"	John Choise	823	169	286	82 chick Spg. Sp. Greer. Lot 9 Ashmore St. Medmore,
30270 5-1960	"	"	"	"	Edna M. Bradshaw	823	327	7,500	00 ave. Westmoreland chick, chick Spg. Sp. Lots 56 & 57 cor Sanford St. Barbary
					Edwin E. Leidy ^{et al}	823	330	3,500	00 21.44 acres, Greer - Smoky chick Spg. Sp. 62 acres, Brushy Creek Rd. &

INDIRECT or MORTGAGEE Index to Real Estate Mortgages — Greenville County, S. C.

Cott Family Name Index No. 1-S

To locate names, open at SURNAME INITIAL TAB and refer to Ref Sub-Index sheet for page reference.

Made by The Cott Index Company, Columbus, Ohio
Sold by Walker, Evans & Cogswell Co., Charleston, S. C.

()

FILE NUMBER	MORTGAGEES FAMILY NAMES	GIVEN NAMES ABCDEFGHIJ	GIVEN NAMES KLMNO	GIVEN NAMES PQRSTUVWXYZ	MORTGAGORS	BOOK	PAGE	Amount	BRIEF DESCRIPTION, LOCATION, ETC. (Not Warranted)
DATE OF RECORD									
30386 May 6-1960	Citizens	B. & L.	Assn		<i>et al</i> Evelyn Ireland	823	396	7,500	1 acre, Butler, Sp.
30793 " 10-1960	"	"	"	"	James E. Brown	823	583	1,000	0.782 acres Berry Mill - Chick Spg. Sp.
31086 " 13-1960	"	"	"	"	J. H. Smith, Jr. <i>et al</i>	824	247	1,000	Lot 41 = 4.55 acres Hill St. Est. near Pleasant Grove church
31149 " 13-1960	"	"	"	"	George Frank Wilson, Jr.	824	250	5,500	Lots 14, 13 + 12 H. A. Mullins Rd. - Chick Spg. Sp.
31240 " 14-1960	"	"	"	"	Ollie L. Watson	824	276	500	Lots 20 + 21, New Pellham Grove Sp.
31328 " 16-1960	"	"	"	"	H. C. Lindley, <i>et al</i>	824	381	2,600	3/10 acre - N. E. Hwy. 29
32765 " 30-1960	"	"	"	"	John H. Wilson	825	579	600	8.75 acres Oaklawn Sp. Lot Spring St. + .65 of an acre
32815 " 31-1960	"	"	"	"	Bruce's, Incorporated	826	43	4,500	Lot 29, Albert St., Lot Line St. Cox prop. Chick Spgs. Sp.
32806 " 31-1960	"	"	"	"	Bobby D. Lark	826	46	3,845	Lot 20, Vernon St., V. E. Ept. Chick Spg. Sp.
33030 Jun 1-1960	"	"	"	"	<i>et al</i> Billy R. Henderson	826	133	8,700	Lot 18, R. B. Vaughn Fairview Baptist Church Chick Spg. Sp.
35069 " 21-1960	"	"	"	"	Roy B. Moon, <i>et al</i>	828	12	6,500	0.98 acres Hill Crest Dr. near 1 acre, Chick Spg. Sp.
35130 " 22-1960	"	"	"	"	J. H. Moore, <i>et al</i>	828	115	16,000	Lot, Runcombe Rd + Rd. - Grove Sp.
35306 " 23-1960	"	"	"	"	<i>et al</i> Ernest Smith	828	203	5,100	7.10 acre, Piedmont
317 " 29-1960	"	"	"	"	<i>et al</i> Carrol P. Fleming	828	568	1,216	1 acre, Chick Spg. Sp. Mill Road
972 July 6-1960	"	"	"	"	Alma Leatherwood	829	383	1,800	30 acres, Old Cattle Hwy. Chick Spgs. Sp.
1235 " 8-1960	"	"	"	"	Patsy Watson	829	495	6,340	Lot 9 + Part Lot 10, Line St. Exit

INDIRECT or MORTGAGEE Index to Real Estate Mortgages — Greenville County, S. C.

REG. U. S. PAT. OFFICE *Chas. McCall* County Indexes Since 1888
An Identifying Trade Mark

To locate names, open at SURNAME INITIAL TAB and refer to Buff Sub-Index sheet for page reference.

Cott Family Name Index No. 1-S

FILE NUMBER	MORTGAGEES	GIVEN NAMES	GIVEN NAMES	GIVEN NAMES	MORTGAGORS	BOOK	PAGE	Amount	BRIEF DESCRIPTION, LOCATION, ETC.
DATE OF RECORD	FAMILY NAMES	ABCDEFGH	IJKLMNO	PQRSTUVWXYZ					(Not Warranted)
1235 July 8 1960	Citizens	B. & L.	Assn.		<i>etal</i> Steven Decatur Wallace	829	498	3,700	Green, Chick Spgs. Sp. Lot 1, Car. Finley & Pine Sts.
1165 " 8-1960	"	"	"	"	James Arnold Campbell	829	512	8,000	1.50 acres, O'Neal Sp.
1530 " 12-1960	"	"	"	"	Louise D. Smith	830	115	5,500	Village, Lots 111, 112, 113+114 Colton ave. Lot 6, Blk. 4, 20th St. Jackson miller no. 2
1818 " 14-1960	"	"	"	"	<i>etal</i> William A. Stroud	830	289	1,750	mill village Lot 74 Spring St. Green
1769 " 14-1960	"	"	"	"	James R. Smith, <i>etal</i>	830	292	6,500	Poplar Dr. Green, Chick Spgs. Sp. Lot 39, New Pelham Rd. near
1819 " 14-1960	"	"	"	"	Nora E. Stroud	830	295	4,250	Green, Chick Spgs. Sp. Lot 34, Pennsylvania ave.
1814 " 14-1960	"	"	"	"	William S. Moore	830	301	7,000	Chick Spgs. Sp. Lot, Nut Poinsett St. Green
2105 " 18-1960	"	"	"	"	H. O. Davis	830	490	726	Jordan Rd. Highland Sp. 31 acres, less 5 acres.
2333 " 20-1960	"	"	"	"	<i>etal</i> Edwin E. Leidy	830	596	1,000	Acres, Green, Brushy Creek Rd. Chick Spgs. Sp. 62 acres, Brushy Creek Rd + 21.44
2350 " 20-1960	"	"	"	"	Louis Foster, <i>etal</i>	831	19	2,000	New Pelham Rd. Chick Spgs. Sp. 4.5 acres, less part sold off, West side
2406 " 21-1960	"	"	"	"	Josephine Youngblood	831	78	1,000	Lot 1, Styler Rd.
2678 " 25-1960	"	"	"	"	D. H. Gibson, <i>etal</i>	831	184	2,000	Road, O'Neal Sp. 2.700 acres Gap Creek (near me, Duke ave.)
2860 " 27-1960	"	"	"	"	John Earle Roe	831	319	2,000	1.38 acres, Wilson ave.
3804 Aug 5 1960	"	"	"	"	Josephine Youngblood	832	214	1,400	Lot 1, Styler Road mill.
4052 " 8-1960	"	"	"	"	Carl J. Reymers, Jr	832	382	4,000	4.91 acres near Berry near Pelham
4147 " 9-1960	"	"	"	"	Mitchell Smith, <i>etal</i>	832	413	8,000	1.71 acres, Pelham Rd.

INDIRECT or MORTGAGEE Index to Real Estate Mortgages — Greenville County, S. C.

To locate names, open at SURNAME INITIAL TAB and refer to Buff Sub-Index sheet for page reference.

KEYS PRINTING CO.

FILE NUMBER DATE OF RECORD	MORTGAGEES FAMILY NAMES	GIVEN NAMES ABCDEFGHIJ	GIVEN NAMES KLMNO	GIVEN NAMES PQRSTUVWXYZ	MORTGAGORS	BOOK	PAGE	Amount	BRIEF DESCRIPTION, LOCATION, ETC. (Not Warranted)
4141 Aug 9, 1960	Citizens	B. & L. Assin			J. W. Stokes, et al.	832	419	15,000	Travelers Rd. Lot 4, Chick Spgs. in
4261 " 10-1960	"	"	"	"	Edgar Massengale et al	832	509	2400	Green, Chick Spgs. Sp. Lot 26, Burncombe St.
4472 " 12-1960	"	"	"	"	R. J. Sandlin	833	73	500	Chick Spgs. Sp. Lot. New Bellam Rd.
"	"	"	"	"	Mamie Sue J. Scruggs et al	833	76	271	82 Bellam Rd. Green, Chick Spgs. Sp. Lot Poplar Dr (formerly
4675 " 15-1960	"	"	"	"	Clarence George	833	158	5,700	Monticello Rd. Monticello East Green 37.58 acres, Grove Sp. also Lot 85 North
5253 " 22-1960	"	"	"	"	E. A. Hightower et al	833	476	6,500	Lot 2, Wade St. Green, Chick Spgs. Sp. 1 acre, O'Neal Sp. Prop. Sp. Co. + Part
5760 " 26-1960	"	"	"	"	Russell Roper	834	163	500	Rd. Highland Sp. 2 Lots - Ferns Bridge
6131 " 31-1960	"	error see other book	Citizens 2. Co.	Lumber Co.	E. O. Watkins, et al	834	433	2000	Mayfair Park. Lot 8, Lakeview Dr.
6292 Sep 1, 1960	"	B. & L. Assin			H. E. Coleman, et al	834	481	4,300	Chick Spgs. Sp. Lot 3, Piedmont ave.
6811 " 8-1960	"	"	"	"	Donald E. Lynn et al	835	297	14,000	Burgess Hills, Chick Spgs. Sp. Lot 97 Chestnut ave.
6810 " 8-1960	"	"	"	"	George Reid McKown	835	300	2000	James St. Green, Chick Spgs. Sp. Lot 27 + Part Lot 28, Nest
7385 " 14-1960	"	"	"	"	Robert S. Hughes, et al	836	67	500	Lot Ballenger Ave., Green
7495 " 15-1960	"	"	"	"	Charles Stoddard et al	836	144	500	Rd. Chick Spgs. Sp. Lot 46, Hayman Smith
7779 " 19-1960	"	"	"	"	Edward J. Phillips	836	330	1500	8 acres, O'Neal Sp.
8088 " 22-1960	"	"	"	"	Annie Maud Meadows	836	551	1600	Suber Road. 0.45 acre + 1.8 acres
8452 " 26-1960	"	"	"	"	Annie Maud Meadows	837	128	17.52	Suber Road. 0.45 acre + 1.8 acres

INDIRECT or MORTGAGEE Index to Real Estate Mortgages — Greenville County, S. C.

To locate names, open at SURNAME INITIAL TAB and refer to Buff Sub-Index sheet for page reference.

FILE NUMBER DATE OF RECORD	MORTGAGEES FAMILY NAMES	GIVEN NAMES ABCDEFGH	GIVEN NAMES IJKLMNO	GIVEN NAMES PQRSTUVWXYZ	MORTGAGORS	BOOK	PAGE	Amount	BRIEF DESCRIPTION, LOCATION, ETC. (Not Warranted)
8874 Sep 30. 1960	Citizen	B. + L. Asias			^{etal} Kenneth F. Brewer	837	394	3700 ⁰⁰	Tract Highland Sp.
9263 Oct. 5. 1960	"	"	"	"	Marshall H. Ballieu	838	87	4500 ⁰⁰	0.95 acres, O'Neal Sp.
"	"	"	"	"	Algie H. Burnett	838	90	3500 ⁰⁰	Green chick Spg. Sp. Lot 25 Westmoreland Circle
9369 6-1960	"	"	"	"	Neyron S. Bennetfield	838	150	1500 ⁰⁰	Chick Spg. Sp. Part Lot 12, Crain Dr.
10346 17-1960	"	"	"	"	^{Etta Alred} Etta Alred Roddy	839	129	800 ⁰⁰	near Green chick Spg Sp. Lot 12, Buncombe St.
"	"	"	"	"	John A. Wilson	839	132	300 ⁰⁰	Jerry Court, Gantt Sp. Lot 13, Intersect White Horse Rd +
10310 17-1960	"	"	"	"	Minnie E. Bradshaw	839	135	700 ⁰⁰	chick Spg. Sp. Lot 15, Wilson Ave.
10425 18-1960	"	"	"	"	^{etal} Clarence George	839	238	10,000 ⁰⁰	Monticello Rd. Monticello Eats. Lots 85 + 84 North
10813 21-1960	"	"	"	"	Robert Quinn, Jr.	839	462	1500 ⁰⁰	1/2 acre, near Golden Grove, Augusta Road.
10944 24-1960	"	"	"	"	H. Leon Campbell	839	581	7,500 ⁰⁰	1.2 acres Brushy Creek -
11689 Nov 1-1960	"	"	"	"	^{etal} Edward J. Phillips	840	451	1,000 ⁰⁰	8 acres, O'Neal Sp.
12344 18-1960	"	"	"	"	Thomas J. Hunt, Jr.	841	254	2,000 ⁰⁰	chick Spg. Sp. Lot 7, Prop. L. D. Staton, et al
12816 14-1960	"	"	"	"	H. M. Sherman	842	20	1500 ⁰⁰	Chick Spg. Sp. Lots 57 + 58, N. E. Dill Est.
13194 18-1960	"	"	"	"	J. L. Burgin	842	328	6,200 ⁰⁰	"Marrow Park" near Green chick Spg. Sp. Lot 18 + Part Lot 19, Marrow Sp.
13708 25-1960	"	"	"	"	Thomas Jefferson Forrester	843	28	2,200 ⁰⁰	2.12 acres, Highland Sp.
14080 30-1960	"	"	"	"	Bernice Hart	843	321	1000 ⁰⁰	Schilleter, Area, Chick Spg. Sp. Lots 44 + 45 Prage, Grace St.

INDIRECT or MORTGAGEE Index to Real Estate Mortgages — Greenville County, S. C.

To locate names, open at SURNAME INITIAL TAB and, refer to Buff Sub-Index sheet for page reference.

KEYS PRINTING CO.

()

FILE NUMBER DATE OF RECORD	MORTGAGEES FAMILY NAMES	GIVEN NAMES ABCDEFGH	GIVEN NAMES IJKLMNO	GIVEN NAMES PQRSTUVWXYZ	MORTGAGORS	BOOK	PAGE	Amount	BRIEF DESCRIPTION, LOCATION, ETC. (Not Warranted)
14028 Nov 30 1960	Citizens	B. & L. Ross			William G. Perry, et al	843	324	10,000	Hills, Plat 1, Chick Spgs. Sp. Lot 56 Hillside Dr. Burgess
14177 Dec 1 1960	"	"	"	"	E. C. Hatan	843	387	4,300	near Est. Chick Spgs. Sp. Tract 14 - 8.70 acres, John H.
14619 6-1960	"	"	"	"	Lowena G. Rogers	844	177	700	3 acres, Grove Sp.
"	"	"	"	"	H. R. Garrett	844	180	832	1 1/2 acres, Grove Sp.
14937 9-1960	"	"	"	"	H. Dennis Smith	843	528	4500	Westfield on Green Chick Spgs Sp Lot 6 on Lindall St +
14967 10-1960	"	"	"	"	Carroll S. McJunkin	843	588	5300	Tract Musk Creek. 8 acres Kelly Prop.
15221 13-1960	"	"	"	"	Dorothy Good	844	573	500	Alise V. Henson Depon Jordan Rd. 21.33 acres less .81 of an acre
15300 14-1960	"	"	"	"	James Eugene Williams	844	478	900	Rd. O'Neal Sp. .45 of an acre, styles
15791 20-1960	"	"	"	"	J. J. Minyard	845	230	25,000	Poinsett Dr - Green Lots 78 + 80, West
16011 22-1960	"	"	"	"	B. C. Henderson	845	377	5,000	+ Lot Old Georgia Rd. Grove Sp. 1.85 acre Tract, Old Ga. Rd
15996 22-1960	"	"	"	"	Paul E. Campbell et al	845	383	7,800	1.48 acre, Grove Sp.
16316 28-1960	"	"	"	"	James H. Davis et al	845	386	5,500	2 acres, Grove Sp. Sp.
16399 29-1960	"	"	"	"	Manning Farmer et al	846	10	11,000	10 acres, Highland
16682 Jan 3 1961	"	"	"	"	Carroll P. Fleming et al	846	33	300	1 acre Chick Spgs. Sp. Hills, Green Chick Spgs. Sp.
16700 3-1960	"	"	"	"	Claude H. Bingham et al	846	235	4,000	Lot 111, Hillside Dr. Burgess near Green Chick Spgs. Sp.
					Jimmy H. Tucker	846	238	6,700	Lot 3, Wilson St (now Mc Dade Ave)

INDIRECT or MORTGAGEE Index to Real Estate Mortgages — Greenville County, S. C.

To locate names, open at SURNAME INITIAL TAB and refer to Buff Sub-Index sheet for page reference.

FILE NUMBER DATE OF RECORD	MORTGAGEES FAMILY NAMES	GIVEN NAMES ABCDEFGHIJ	GIVEN NAMES JKLMNO	GIVEN NAMES PQRSTUVWXYZ	MORTGAGORS	BOOK	PAGE	Amount	BRIEF DESCRIPTION, LOCATION, ETC. (Not Warranted)
17280 Jan. 10-1961	Citizens	B. & L.	Assn.		J. D. Plumley	846	546	1800 ⁰⁰	12.70 acres, Glassy Mt. Tp.
17515 " 12-1961	"	"	"		J. D. Styles	847	59	6800 ⁰⁰	2 L. ab., O'Neal Tp. Road, O'Neal Tp.
17609 " 13-1961	"	"	"		Earl Southern	847	132	1500 ⁰⁰	26.83 acres, Masteller Develop.
17918 " 17-1961	"	"	"		James L. Hall	847	275	1500 ⁰⁰	Lot 20, Sunset Valley Piedmont, Grove Tp.
19062 " 31-1961	"	"	"		Grady Turner	847	278	3000 ⁰⁰	Lot Hwy. 29, near Chick Spg. Tp.
19166 Feb. 1-1961	"	"	"		Charles Hill, et al et al	848	446	600 ⁰⁰	4 acres + 0.27 of an acre, Road.
19238 " 2-1961	"	"	"		Mitchell Smith et al	848	493	1500 ⁰⁰	1.71 acres, Pelham New Pelham Rd - Chick Spg. Tp.
19328 " 3-1961	"	"	"		William R. Brannon	848	559	5700 ⁰⁰	Prof. Spg. Co. Lot Pelham Rd + Lots
19328 " 3-1961	"	"	"		H. H. Chasteen, et al et al	849	7	1200 ⁰⁰	Lot Hwy. 29, Grove Tp. also adj. Lot.
19328 " 3-1961	"	"	"		Thomas Edwards	849	10	1000 ⁰⁰	Lot 2, Palmer St. Green, Highland Tp.
19767 " 8-1961	"	"	"		J. C. Fowler, et al et al	849	13	2254 ⁰⁰	2.40 acres, Kodjion Rd.
19731 " 8-1961	"	"	"		Bobby Joe Barnett	849	261	3900 ⁰⁰	0.48 acre - O'Neal Tp.
19931 " 10-1961	"	"	"		Claude Smith et al	849	264	3600 ⁰⁰	1 acre, State Hwy. 294 Chick Spg. Tp.
20251 " 14-1961	"	"	"		H. E. Coleman	849	371	4500 ⁰⁰	Lots 1+2, Piedmont Ave. Church, Saluda Tp.
20252 " 14-1961	"	"	"		Beauford Wood, et al.	849	541	1000 ⁰⁰	8 acres, near Mush Creek Church Prop., Grove Tp.
	"	"	"		James E. Gillespie	849	547	2000 ⁰⁰	1 acre Grove Rd. Cor. Rehobeth

INDIRECT or MORTGAGEE Index to Real Estate Mortgages — Greenville County, S. C.

To locate names, open at SURNAME INITIAL TAB and refer to Buff Sub-Index sheet for page reference.

KEYS PRINTING CO.

FILE NUMBER	MORTGAGEES FAMILY NAMES	GIVEN NAMES ABCDEFGH	GIVEN NAMES IJKLMNO	GIVEN NAMES PQRSTUVWXYZ	MORTGAGORS	BOOK	PAGE	Amount	BRIEF DESCRIPTION, LOCATION, ETC. (Not Warranted)
20252 Feb 14-1961	Citizens	B. & L.	Assn.		John J. Cooley	849	544	4000	between Piedmont & Belger. 2.63 acres Old Belger Road
20500 " 16-1961	"	" " "	"		W. E. Coleman, et al.	850	46	200.	265, Chick Springs Sp. Lot 3, Piedmont Ave. School Dist.
20610 " 17-1961	"	" "	"		James H. Davis	850	114	1000	3.3 acres Grove Sp.
20744 " 20-1961	"	" "	"		R. M. Cole	850	241	1600	Greer, Chick Spgs. Sp. Lot 1, Golf St. near
21371 " 27-1961	"	" "	"		George E. Hammond, et al.	850	587	1800	Johnson, Chick Spgs. Sp. Lot 8 Prop. H. B. & A. B.
21555 Mar. 1-1961	"	" "	"		Charles H. Robinson	851	93	500	Grove Sp. 23/100 of an acre -
22294 " 10-1961	"	" "	"		B. C. Henderson	851	545	1000	Lot old Georgia Rd. Grove Sp. Tract near Old Georgia Rd. - also
24135 " 31-1961	"	" "	"		William A. Perry, et al.	853	462	1500	Hills, Plat 1, Chick Spgs. Sp. Lot 56, Hillside Dr. Burgis
24384 Apr. 4-1961	"	" "	"		Albert H. Coon, et al.	854	16	2000	old near Greer, Chick Spgs. Sp. Lot 43 Old Buncombe
24958 " 10-1961	"	" "	"		Chalmer N. Greene, et al.	854	328	3000	Highland Sp. 1.5 acres State Hwy. 14.
25262 " 13-1961	"	" "	"		Bobby R. Satterfield, et al.	854	534	2000	Butler Sp. 0.62 acre State Hwy. 14
25691 " 18-1961	"	" "	"		Gene L. Holcombe, et al.	855	190	2000	near Paris, Chick Spgs. Sp. Lots 1 & 2 Piedmont ave.
26153 " 24-1961	"	" "	"		Mildred C. Switzer, et al.	855	463	25000	Chick Spgs. Sp. Lot 3 Cannon St. Greer
"	"	" "	"		D. Bruce Smith, et al.	855	466	700	Greer, et al Chick Spgs. Sp. Part Tract 2, Prop. J. H.
26988 May 2, 1961	"	" "	"		Le June Saunders, et al.	856	367	3700	2.19 acres, O'Neal Sp.
"	"	" "	"		Clinton L. Arms, et al.	856	370	7200	1 acre, O'Neal Sp.

INDIRECT or MORTGAGEE Index to Real Estate Mortgages — Greenville County, S. C.

To locate names, open at SURNAME INITIAL TAB and refer to Buff Sub-Index sheet for page reference.

FILE NUMBER	MORTGAGEES FAMILY NAMES	GIVEN NAMES ABCDEFGH	GIVEN NAMES IJKLMNO	GIVEN NAMES PQRSTUVWXYZ	MORTGAGORS	BOOK	PAGE	Amount	BRIEF DESCRIPTION, LOCATION, ETC. (Not Warranted)
27760 May 10-1961	Citizens	B. & L.	Assn.		(G.) Clarence Evans Nichols	857	212	14,000	Spgs. Sp. 27.29 acres, Chick
28523 18-1961	"	"	"	"	J. Calvin Paris, et al	858	66	1,500	1 acre, Chick Spgs. Sp.
29084 24-1961	"	"	"	"	Hall M. Hollifield	858	432	15,000	12 acre. Old Runcombe Rd. 8.96 acres + 2 acres, Old Spgs. 700 acres
29205 25-1961	"	"	"	"	Carroll S. McJunkin	858	481	5,000	Old Runcombe Rd. 8 acres, Kelly Prop's Trust
29494 30-1961	"	"	"	"	Claude Henderson	859	83	2,000	Rd - Grove Sp. 1.34 acres, Old Georgia
30190 June 6 1961	"	"	"	"	Truman Lollie	859	518	800	Oaklawn Sp. 2 acres, S. C. Hwy. 8.
30389 8-1961	"	"	"	"	J. H. McAbee, Jr.	860	29	12,000	Brookhaven, near Kirby Chick Spgs. Lots 67 & 68, Clark Ave.
30393 8-1961	"	"	"	"	Melvin B. Bailey	860	32	5,800	Greer, Chick Spgs. Sp. Lot, Caldwell Sighears
30752 13-1961	"	"	"	"	Nancy Agnes Clayton	860	244	319	Westmoreland Ave, Greer, Chick Lot 16 cor. Spring St.
31574 22-1961	"	"	"	"	William Hughey	861	126	3,500	Lot. Hwy. 20.
163 27-1961	"	"	"	"	Ralph S. Bryant	861	349	12,000	lands, Chick Spgs. Sp. Lot 6 + Part Lots 5, J. A. Hood
543 30-1961	"	"	"	"	Lommie C. Smith	861	590	2,500	near Taylors Chick Spgs. Sp. Lot Reed School Rd.
542 30-1961	"	"	"	"	Charlie L. Brannon	861	593	4,000	Chick Spgs. Sp. Lot Poplar Dr, Greer
701 July 5-1961	"	"	"	"	David R. Moore	862	64	2,500	Sp - Greer Lots 1 + 2, West Pointsett
"	"	"	"	"	Robert L. Marlow	862	107	3,200	see parts sold off Part 20-1 = 6.86 acres
721 5-1961	"	"	"	"	Billy D. Hewitt	862	116	1,500	Prop in Spartanburg Co. Lot O'Neal Sp. also

INDIRECT or MORTGAGEE Index to Real Estate Mortgages — Greenville County, S. C.

To locate names, open at SURNAME INITIAL TAB and refer to Buff Sub-Index sheet for page reference.

KEYS PRINTING CO.

FILE NUMBER DATE OF RECORD	MORTGAGEES FAMILY NAMES	GIVEN NAMES ABCDEFGH	GIVEN NAMES IJKLMNO	GIVEN NAMES PQRSTUVWXYZ	MORTGAGORS	BOOK	PAGE	Amount	BRIEF DESCRIPTION, LOCATION, ETC. (Not Warranted)
1721 July 14 1961	Citizens	B. & L.	Assn.		^{etal} Albert C. Nimmmons	863	79	5,100	29, Grove Sp. 17.6 acres, S.C. State Hwy
" " "	"	"	"		James E. Gillespie	863	82	500	Grove Sp. 1 acre, Grove Road
1902 " 17-1961	"	"	"		J. D. Styles	863	205	9000	Prof. H. Wells Valley Est. 200 Sp. Tracts 2+3+2.14 acres
2217 " 20-1961	"	"	"		James Walter McCarter	863	362	8,500	Chick Sp. Sp. Lot 3, Line St. - Green
2307 " 21-1961	"	"	"		Elfreida Cole	863	443	8800	Chick Sp. Sp. Lot 4, Walker St.
2686 " 26-1961	"	"	"		Marchant Don Smith	864	144	12,800	Sp. also Lot Belch Springs Sp. Tract 14 = 8.72 acres, Chick Sp. Sp.
3410 Aug 3 1961	"	"	"		H. E. Coleman ^{etal}	865	60	1200	Park, Chick Sp. Sp. Lot near Piedmont
3674 " 7-1961	"	"	"		Cecil C. Stone	865	210	3800	Road. Lot 1 (1 acre) Rutherford
3774 " 8-1961	"	"	"		H. O. Lee	865	282	1200	near Chick Sp. Sp. Lot 3, Duncombe St.
3982 " 10-1961	"	"	"		Mary Earlene Higgins	865	391	3,000	Piedmont mfg. Co. Village Lot 18, Sec. 4, Langston St.
4348 " 15-1961	"	"	"		Ralph Duncan	866	13	800	Road, Highland Sp. 1 acre & 6.88 acres, Jordan
4643 " 17-1961	"	"	"		Robert S. Hughes ^{etal}	866	208	600	Green. Lot, Ballenger Ave.
4923 " 21-1961	"	"	"		C. B. Hollifield	866	401	4000	Green. Lot 83, West Cozzett, St.
5127 " 23-1961	"	"	"		Haysette Owens	866	543	300	Chick Sp. Sp. Lot 4, Pelham St. near Green
5336 " 25-1961	"	"	"		^{etal} William A. Stroud	867	52	1500	Green, Chick Sp. Sp. Lots 8+9, Endless Ln. near
5626 " 29-1961	"	"	"		H. O. Reid	867	220	1500	Highland Sp. 0.35 of an acre

INDIRECT or MORTGAGEE Index to Real Estate Mortgages — Greenville County, S. C.

To locate names, open at SURNAME INITIAL TAB and refer to Buff Sub-Index sheet for page reference.

FILE NUMBER DATE OF RECORD	MORTGAGEES FAMILY NAMES	GIVEN NAMES ABCDEFGH	GIVEN NAMES IJKLMNO	GIVEN NAMES PQRSTUVWXYZ	MORTGAGORS	BOOK	PAGE	Amount	BRIEF DESCRIPTION, LOCATION, ETC. (Not Warranted)
5850 Aug. 31-1961	Citizens	B. & L.	Assn.		et al Johnny R. Cooley	867	359	12,000	Estates. Lots 77, 78 + 79 Pinewood
"	"	"	"	"	Hayline Byrd	867	362	4,400	also Lot 5-64, 00 acres, Grove Sp. Lot 154, Sec 4, in or near Piedmont
5988 Sep. 1-1961	"	"	"	"	et al Louie Don Stables	867	478	9,500	1.20 acres, Highland Sp.
6087 " 5-1961	"	"	"	"	et al H. H. Chastain	867	544	221	Grove Sp. Lot East side Hwy. 29
6473 " 8-1961	"	"	"	"	et al Thomas Edwards	868	150	764	Lot 2 Palmer St. Green, also adj. lot behind or to rear of above lot, Lot Campbell St. near Green
7091 " 15-1961	"	"	"	"	et al Charles L. Eaton	868	540	600	Road, Oaklawn Sp. Lots 10 + 11, proposed 30 ft.
7270 " 18-1961	"	"	"	"	et al Johnnie C. Kilreath	869	25	3,500	Park Subd. Grove Sp. 1 acre (Lot 1) Belchett
7266 " 18-1961	"	"	"	"	H. W. Hollifield	869	31	12,000	Fowler Est. Lande O'Neal Sp. Lot 2 (44.94 acres) W. H.
7400 " 19-1961	"	"	"	"	et al Thomas F. Farmer	869	118	4,000	State Hwy. 415, O'Neal Sp. Tract 6, J. B. Brookshire Est.
8174 " 27-1961	"	"	"	"	et al H. E. Coleman	869	593	3,500	Coleman, Chick Spg. Sp. Lots 1 + 2 Prop. H. E.
8293 " 28-1961	"	"	"	"	et al Joel H. Omeasty	870	93	8,300	Highland Sp. Lot near Skyland School
8332 " 28-1961	"	"	"	"	et al Perry H. Goodman	870	46	1,200	00 Pleasant view near Chick Spg. Sp. Lot 1, cor. Center & Earl Sta
9634 Oct. 13-1961	"	"	"	"	et al Billy V. Forrester	871	263	10,000	00 Church O'Neal Sp. Tract near Washington Baptist
"	"	"	"	"	et al James H. Allen	871	266	1,500	00 1/2 acres, Grove Sp.
9832 " 16-1961	"	"	"	"	William H. Campbell	871	383	4,000	00 Piedmont Park, Chick Spg. Sp. Lot near Paris, S.C. +

INDIRECT or MORTGAGEE Index to Real Estate Mortgages — Greenville County, S. C.

To locate names, open at SURNAME INITIAL TAB and refer to Buff Sub-Index sheet for page reference.

KEYS PRINTING CO.

()

FILE NUMBER	MORTGAGEES FAMILY NAMES	GIVEN NAMES ABCDEFGH	GIVEN NAMES IJKLMNO	GIVEN NAMES PQRSTUWXYZ	MORTGAGORS	BOOK	PAGE	Amount	BRIEF DESCRIPTION, LOCATION, ETC. (Not Warranted)
DATE OF RECORD									
9835 Oct. 16-1961	Citizens	B. & L.	Assn.		^{et al} Ralph H. Bowie	871	386	535	49(Rd.) Piedmont Mfg Co Village, Lot 121, Sec 4, Greenville, S.C.
10080 " 18-1961	"	"	"	"	Sharon E. Gill ^{et al}	871	536	3500	St. Chick Spgs. Sp. Part Lot 1, Belvue Rd. (Pine)
10832 " 26-1961	"	"	"	"	Kenneth J. Brewer ^{et al}	872	350	400	Tract - Highland Sp.
11174 " 31-1961	"	"	"	"	Charles J. Sawright ^{et al}	873	21	3300	2.69 acres, Grove Sp. My. Cain Heights.
12345 Nov. 13-1961	"	"	"	"	Charles J. Ferguson ^{et al}	874	98	1700	Lot 11, Williams St. = 2.7 acres O'Neal Sp.
12340 " 13-1961	"	"	"	"	Mahen Skinner	874	131	2400	1 acre, Chick Spgs Sp + 2 Tracts
12472 " 14-1961	"	"	"	"	Andrew S. Babb ^{et al}	874	199	2400	3 acres, Highland Sp.
"	"	"	"	"	James A. Jerry	874	202	3500	Chick Spgs Sp. Lot - Runcombe Rd.
12662 " 16-1961	"	"	"	"	J. E. Childress ^{et al}	874	359	3000	Lot Chick Spgs. Sp. Dr. Lake Lanier
12780 " 17-1961	"	"	"	"	Winifred G. Porter	874	421	12,200	Lots 226 + 227 Lake Shore
13644 " 29-1961	"	"	"	"	H. E. Coleman ^{et al}	875	346	2000	Park Chick Spgs. Sp. Lot Piedmont on Piedmont
13794 " 30-1961	"	"	"	"	Nannie Ella Leonard	875	425	3700	Tract near Greer Lots 60 + 61, W. M. Cannon
13894 Dec 1-1961	"	"	"	"	John Barrett	875	487	200	Chick Spgs. Sp. Lot 23 Palmer St. near Greer
13890 " 1-1961	"	"	"	"	Mattie Lou Thompson	875	502	200	Chick Spgs. Sp. Lot 7, Pelham St. near Greer
14430 " 7-1961	"	"	"	"	Mildred Collins Switzer	876	237	10,500	View Ave. North Dick. Lots 29 + 28, Mountain
"	"	"	"	"	Billy V. Forrester ^{et al}	876	240	2500	O'Neal Sp. Tract State Hwy 14.

INDIRECT or MORTGAGEE Index to Real Estate Mortgages — Greenville County, S. C.

To locate names, open at SURNAME INITIAL TAB and refer to Buff Sub-Index sheet for page reference.

FILE NUMBER DATE OF RECORD	MORTGAGEES FAMILY NAMES	GIVEN NAMES ABCDEFGHIJ	GIVEN NAMES JKLMNOPQ	GIVEN NAMES RSTUVWXYZ	MORTGAGORS	BOOK	PAGE	Amount	BRIEF DESCRIPTION, LOCATION, ETC. (Not Warranted)
14663 Dec. 11-1961	Citizens	B. & L.	Assn.		H. B. Garrett	876	391	1500	1 1/2 acres Grove Sp.
14789 12-1961	"	"	"		Vera S. Lane	876	440	500	Estate, Chick Spgs. Sp. Lots 64+65, 7th St.
14945 13-1961	"	"	"		Theron S. Dill, et al	876	564	4100	another part Lot 1, 2, 3, Butler Prof. & Lot adj. Lot 3, Lason Ave, Chick Spgs. Sp. - Part Lot 1, also
"	"	"	"		Rubine R. Vaughan	876	567	10000	Donaldson Heights Lot 11, Horseshoe Creek.
15339 18-1961	"	"	"		Ruby S. Campbell	877	163	4500	Westmoreland Circle, New Lot 55, Lanford St.
15453 19-1961	"	"	"		H. H. Hollifield	877	227	500	Estate Lands O'Neal Sp. Lot 2 = 44.94 acres, M. H. Fowler
"	"	"	"		Doyle H. Simmons et al	877	230	800	Road - Chick Spgs. Sp. Lots 22, 23, 24+25 - Surrentine
15933 27-1961	"	"	"		Algie D. Burnett	877	543	5000	Circle, Green. Lot 25 Pine St. Westmoreland
16415 Jan. 2-1962	"	"	"		E. J. Alexander, et al	878	164	4000	7.33 acres, O'Neal Sp.
16415 2-1962	"	"	"		Billie D. Bates	878	167	3000	4.4 acres, Highlands Sp.
17033 9-1962	"	"	"		Frances G. Davis	878	544	5300	Lot Grove Sp.
17664 16-1962	"	"	"		Thomas Walter Brashee et al	879	326	8000	McDonald St. Ward 2 - City Lot 33 on Russell Ave. Front St. Green.
17746 17-1962	"	"	"		Bonnie Lee Brookman	879	379	744	Lot off Medmore on Green, Chick Spgs. Sp.
18453 25-1962	"	"	"		Genera J. Davis	880	152	3400	Lot 7, Palmer St.
18713 29-1962	"	"	"		J. E. Childress et al	880	319	500	et al Chick Spgs. Sp. Lot Prof. Nannie J. Dickens
"	"	"	"		Joseph C. Ryals et al	880	322	-	Chick Spgs. Sp. Strip - Piedmont Ave.

INDIRECT or MORTGAGEE Index to Real Estate Mortgages — Greenville County, S. C.

To locate names, open at SURNAME INITIAL TAB and refer to Buff Sub-Index sheet for page reference.

KEYS PRINTING CO.

FILE NUMBER DATE OF RECORD	MORTGAGEES FAMILY NAMES	GIVEN NAMES ABCDEFGHIJ	GIVEN NAMES JKLMNOPQ	GIVEN NAMES RSTUVWXYZ	MORTGAGORS	BOOK	PAGE	Amount	BRIEF DESCRIPTION, LOCATION, ETC. (Not Warranted)
18713 Jan. 29-1962	Citizens	B. & L.	Assn.		<i>et al</i> Cleveland J. Dill,	880	325	3,000	00 Mark Rd. Chick Spgs. Twp. Lot lying West of St. Road - O'Neal Twp.
19284 Feb. 5-1962	"	"	"	"	Stany. S. Mason	881	74	4,000	00 5 acres, Gibreath Bridge Lanford St. Green, Chick Spgs.
19468 " 7-1962	"	"	"	"	Mildred E. Penland	881	172	4,000	00 Part Lot 53 + all Lot 54 - Duke St. Green Mill Village
19714 " 9-1962	"	"	"	"	H. E. Earles	881	333	2,000	00 Lot 157, Branch St. + Chick Spgs. Twp.
20116 " 14-1962	"	"	"	"	J. L. Aiy	881	553	1,200	00 Lots 9 + 10, Cyran Dr - Bridge Rd. Highland, Twp.
20191 " 15-1962	"	"	"	"	Luther Ray Pendergrass	882	39	4,000	00 12.50 acres, Old Fews Twp.
20235 " 15-1962	"	"	"	"	Charles Loftis	882	66	6,500	00 2.9 acres, Chick Spgs. Chick Spgs. Twp.
21113 " 26-1962	"	"	"	"	<i>et al</i> Cecil P. Satterfield	882	546	4,000	00 Lot Park Ave. Greer Road - Chick Spgs. Twp.
21990 Mar. 7-1962	"	"	"	"	<i>et al</i> Doyle H. Simmons	883	458	271	00 Lots 22, 23, 24 + 25, ^{Subdivided} Intersecting Spgs. Twp. - also Lot 47, J. N. Dill St.
22067 " 8-1962	"	"	"	"	<i>et al</i> Jalmadge M. Griffin	883	545	900	00 Lots 24, 25 + 26, R. L. Wynn Est. Chick Extn. Greer, Chick Spgs. Twp.
22406 " 12-1962	"	"	"	"	<i>et al</i> James J. Newman	884	95	6,400	00 Lot 9 + part Lot 10, Line St - Spgs. Twp.
23046 " 19-1962	"	"	"	"	Jones Goldsmith	884	98	600	00 Lot - Spring St. Chick Spgs. Twp.
23178 " 20-1962	"	"	"	"	Corene A. West	884	550	6,000	00 4 Tracts - O'Neal Twp. Heights - Chick Spgs. Twp.
23292 " 21-1962	"	"	"	"	<i>et al</i> J. Frank Loftis	885	21	3,000	00 Lot 5 Miller, Dr. Fleming Est. Chick Spgs. Twp.
23417 " 22-1962	"	"	"	"	<i>et al</i> T. D. Christopher	885	72	8,500	00 5 acres, B. F. Flynn Greer - Lot 3, Buncombe St.
					<i>et al</i> Paul S. Vaughn	885	141	5,500	

INDIRECT or MORTGAGEE Index to Real Estate Mortgages — Greenville County, S. C.

To locate names, open at SURNAME INITIAL TAB and refer to Buff Sub-Index sheet for page reference.

KEYS PRINTING CO.

FILE NUMBER DATE OF RECORD	MORTGAGEES FAMILY NAMES	GIVEN NAMES ABCDEFGH	GIVEN NAMES IJKLMNO	GIVEN NAMES PQRSTUVWXYZ	MORTGAGORS	BOOK	PAGE	Amount	BRIEF DESCRIPTION, LOCATION, ETC. (Not Warranted)
23424 Feb. 22-1962	Citizens	B. & L.	Assn.		<i>et al</i> Jerry N. Hempill	885	144	12,500 ⁰⁰	Burgin Hills, Greer. Lot 82, Hillside Dr.
" 23504 23-1962	"	"	"	"	Barley Ballou, <i>et al</i>	885	147	2,000 ⁰⁰	2 acres Chick Spgs. Tp.
" 23559 24-1962	"	"	"	"	F. D. Porter, <i>et al</i>	885	238	3,000 ⁰⁰	Shore Dr. - Glassy Mt. Tp. Lot + Lots 226 & 227, Lake Creek
" 23666 26-1962	"	"	"	"	<i>et al</i> Johnnie Clifton Buchanan	885	271	9,000 ⁰⁰	Sp. + Lot 35 Langford St. Westmoreland Lot 1, Helton St. Greer, Chick Spgs.
" 23926 28-1962	"	"	"	"	<i>et al</i> Doyle N. Simmons	885	398	9,000 ⁰⁰	Rd. Chick Spgs. Tp. Lots 22 23 24 + 25, Tuppering, Westmoreland av. Greer, Chick
" 24342 Apr. 2-1962	"	"	"	"	Nancy Agnes Clayton	885	505	6,000 ⁰⁰	Lot 16, cor. Spring St. + Rd. - Highland Tp.
" 24568 4-1962	"	"	"	"	J. H. Mills	886	162	4,700 ⁰⁰	4 acres, Greer - Landrum Tp. + Cannon Ave Greer, Chick Spgs.
" 24754 6-1962	"	"	"	"	B. V. King, Jr. <i>et al</i>	886	285	17,500 ⁰⁰	Part Lots 1 + 26 South Main St. also 500 Greer, Langley Rd.
" 24943 9-1962	"	"	"	"	<i>et al</i> Ralph L. Williams	886	416	10,100 ⁰⁰	1 acre, Langley Rd. O'Neal Tp.
" 25070 10-1962	"	"	"	"	J. J. Arma	886	514	10,000 ⁰⁰	28.00 acres, Highland Tp.
" 25385 13-1962	"	"	"	"	H. M. Golden	887	7	2,900 ⁰⁰	4 1/2 acres, Greer Tp. Van Deventer St. Greer.
" 25812 18-1962	"	"	"	"	Theron O. Walker	887	191	4,000 ⁰⁰	Part Lots 4 + 5, Pine St. E. & W. Rd. - O'Neal Tp.
" 25907 19-1962	"	"	"	"	Joyce H. Powell	887	194	4,200 ⁰⁰	1 acre, Greer Meadow (West Pointe St.)
" 25907 19-1962	"	"	"	"	C. Nelson Johnson	887	425	7,000 ⁰⁰	Lot Emma St. (New Subd., Greer Tp.)
" 25907 19-1962	"	"	"	"	<i>et al</i> Johnnie R. Gilreath	887	511	6,600 ⁰⁰	1 acre (Lot 1) Rehobeth Park
"	"	"	"	"	<i>et al</i> Billy D. Hewitt	887	514	9,000 ⁰⁰	4 ⁵⁶ / ₁₀₀ acres, O'Neal Tp.

INDIRECT or MORTGAGEE Index to Real Estate Mortgages — Greenville County, S. C.

To locate names, open at SURNAME INITIAL TAB and refer to Buff Sub-Index sheet for page reference.

KEYS PRINTING CO.

FILE NUMBER DATE OF RECORD	MORTGAGEES FAMILY NAMES	GIVEN NAMES ABCDEFGH	GIVEN NAMES IJKLMNO	GIVEN NAMES PQRSTUVWXYZ	MORTGAGORS	BOOK	PAGE	Amount	BRIEF DESCRIPTION, LOCATION, ETC. (Not Warranted)
30616 Jan. 11-1962	Citizens	B. & L.	Assn.		<i>et al</i> Willie Cannada	892	405	9,500	00 Taylors, Chick Spgs. Tp. Lot 25, Bedford Dr. - near Est. Chick Spgs. Tp.
30733 " 12-1962	"	"	"	"	Edwin E. Leidy, <i>et al</i>	892	432	1,500	00 W. 4 = 21.44 Acres, Mrs. Rannal Smith 62 acres, Brushy Creek Rd. also Baptist Church.
30834 " 13-1962	"	"	"	"	James M. Boman	892	480	1,000	00 1 acre, near Washington Bates Tp.
"	"	"	"	"	J. D. Styles	892	539	1,000	00 25.65 acres + 2.14 acres,
"	"	"	"	"	Robert Davis, <i>et al</i>	892	542	3,800	00 1/2 acre, Grove Tp. Rd., Chick Spgs. Tp.
31276 " 18-1962	"	"	"	"	John H. Kennon <i>et al</i>	893	186	4,000	00 Lot 3 Brushy Creek Highland Tp.
31860 " 25-1962	"	"	"	"	Luther Winford Stringer	894	25	1,000	00 5 acres, also 52.25 acres
66 " 26-1962	"	"	"	"	Clarence Evans Nichols	894	72	500	00 27.29 acres, Chick Spgs. Tp. Piedmont Ave.
180 " 27-1962	"	"	"	"	Joseph C. Pupps, <i>et al</i>	894	122	922	81 also Lot Piedmont Ave. Chick Spgs. Tp. Strip Piedmont Ave. Chick Spgs. Tp.
601 July 2-1962	"	"	"	"	B. L. Durham, <i>et al</i>	894	388	4,200	00 Chick Spgs. Tp. 3.9 acres, Lick Creek.
1180 " 9-1962	"	"	"	"	Billy Croteau Rodgers	895	118	6,000	00 O'Neal Tp. Lot 31, B. H. Water Prop.
1275 " 10-1962	"	"	"	"	Fred O. Rayburn	895	194	7,000	00 Green, Chick Spgs. Tp. Part Lots 5 + 6, James St.
1941 " 17-1962	"	"	"	"	Gene L. Holcombe <i>et al</i>	896	27	4,300	00 near Paris, Chick Spgs. Tp. Lots 1 + 2 Piedmont Ave.
2512 " 24-1962	"	"	"	"	(Formerly Anna Kernells) Anna Kernells James	896	392	323	13 J. D. Bennett subd., Oaklawn Tp. Lots 34 + 35, low parts sold off. Green St.
2659 " 25-1962	"	"	"	"	Joseph A. Craft, <i>et al</i>	896	427	13,000	00 Spgs. Tp. Lots 24 + 25, Morrow St. Lot Mimosa Dr. Green, Chick Spgs. also Lot Adj.
3544 Aug. 3-1962	"	"	"	"	H. E. Coleman, <i>et al</i>	897	343	1,100	00 Lot Pine St. Chick Spgs.

INDIRECT or MORTGAGEE Index to Real Estate Mortgages — Greenville County, S. C.

To locate names, open at SURNAME INITIAL TAB and refer to Buff Sub-Index sheet for page reference.

KEYS PRINTING CO.

FILE NUMBER DATE OF RECORD	MORTGAGEES FAMILY NAMES	GIVEN NAMES ABCDEFGHIJ	GIVEN NAMES JKLMNOPQ	GIVEN NAMES RSTUVWXYZ	MORTGAGORS	BOOK	PAGE	Amount	BRIEF DESCRIPTION, LOCATION, ETC. (Not Warranted)
3813 Aug. 7. 1962	Citizens	B. & L.	Assn.		<i>et al</i> B. L. Durham	897	535	300	<i>2 1/2</i> 3.9 acres Chick Spgs.
4147 " 10-1962	"	"	"		W. E. Coleman <i>et al</i>	898	134	3500	<i>1 1/2</i> Lot near Piedmont Park
4684 " 16-1962	"	"	"		<i>et al</i> Wilbur Anderson	898	471	1300	Jaylor. Lot 21, Estate Alfred
4961 " 20-1962	"	"	"		<i>et al</i> William F. Stanford	899	49	1500	Ridge High School <i>et al</i> 131 acres, near Blue
5341 " 23-1962	"	"	"		Corene H. West	899	52	3000	4 Tracts - <i>0</i> near <i>2 1/2</i> Morningside Subd -
5410 " 24-1962	"	"	"		Dan Garth McKinney	899	222	18,000	Lot 11, Spring Valley Rd - Chick Spgs, Sp.
5584 " 27-1962	"	"	"		Carl H. Fowler, <i>et al</i>	899	297	18,000	34.78 acres + $1\frac{1}{2}$ acres Grove Sp.
"	"	"	"		Virginia J. Looper	899	388	2900	$\frac{8}{10}$ acre N/S. Hwy. 29, Rd. Spgs Sp. Lot adj. + Lot Buncombe
"	"	"	"		James A. Terry, Jr.	899	394	7,500	1 acre, Buncombe Ch. Chick Spgs
"	"	"	"		John Carl Garrett, <i>et al</i>	899	391	530	Greer, also Lot 4, O.P. Smith Prop Lot 34, Palmer St. near
5842 " 29-1962	"	"	"		Olin M. Bush	899	537	2,000	Village. Lot 82, Conestoga
5972 " 30-1962	"	"	"		Steve G. Boulos, <i>et al</i>	899	596	8,000	Greer also, Lot 3, Franklin + $\frac{1}{2}$ Int. Lot Mt. Poinsett St.
6026 " 31-1962	"	"	"		John Robert Wood	900	120	7,000	Spgs Sp. Lot Dee Rd. - Chick
6611 Sep 7. 1962	"	"	"		Robert A. Hughes, <i>et al</i>	900	416	1500	Lot Ballinger ave. Greer Rd., Grove Sp.
6792 " 10-1962	"	"	"		Cardell Henderson	900	545	3500	11.19 acres Rd. <i>et al</i> Piedmont Park
7196 " 13-1962	"	"	"		W. E. Coleman, <i>et al</i>	901	118	4,500	Chick Spgs, Sp. also Lot near 5 acres, Neely Bridge Rd. + <i>et al</i>

INDIRECT or MORTGAGEE Index to Real Estate Mortgages — Greenville County, S. C.

To locate names, open at SURNAME INITIAL TAB and refer to Buff Sub-Index sheet for page reference.

KEYS PRINTING CO.

FILE NUMBER DATE OF RECORD	MORTGAGEES FAMILY NAMES	GIVEN NAMES ABCDEFGH	GIVEN NAMES IJKLMNO	GIVEN NAMES PQRSTUVWXYZ	MORTGAGORS	BOOK	PAGE	Amount	BRIEF DESCRIPTION, LOCATION, ETC. (Not Warranted)
7268 Sep. 13-1962	Citizens	B. & L.	Assn.		Santha D. Burnette	901	121	300	Green, Chick Spgs. Jp. 1 acre, E. main St.
7268 " 14-1962	"	"	"		Billy D. Hewitt, et al	901	161	1200	Acres, O'Neal Jp. Prop. Spitz. Co. + 4.56
7285 " 14-1962	"	"	"		H. J. Jordan, et al	901	164	7,100	Lot. Park ave. Green. Jp.
7268 " 14-1962	"	"	"		Clarence Evans Nichols	901	167	2500	27.29 Acres, Chick Spgs. Road.
7268 " 14-1962	"	"	"		R. L. Upton, Jr.	901	170	700	4.6 Acres, Apalache Jp.
7670 " 19-1962	"	"	"		Frank Bush, Jr.	901	418	2000	Lot 120, Christie Jp.
7832 " 20-1962	"	"	"		Jerry M. Rogers, et al	901	523	2900	3 acres, Grove Jp. Lot. Oaklawn Jp. +
8115 " 24-1962	"	"	"		L. J. Vaughn	902	104	13,000	1.86 Acres Chick Spgs Jp. Trade St. Green, also lot Spitz. Co.
8233 " 25-1962	"	"	"		A. E. Hightower, et al	902	166	2,000	1 acre, O'Neal Jp. Part Lot 2. School Dist. Grove Jp.
9372 Oct. 8-1962	"	"	"		James E. Matheson, et al	903	232	9,000	Lots 6 + 7, Rehobath
9365 " 8-1962	"	"	"		Joe Chapman, et al	903	281	3,800	2.69 Acres, Grove Jp. Ad. O'Neal Jp.
10239 " 17-1962	"	"	"		Marvin J. McAbel, et al	904	190	5,500	Lots 18 + 19 Mosteller 6.80 acres + 2 acres, Highland Jp.
10501 " 19-1962	"	"	"		Ralph Duncan	904	311	10,800	14.94 acres, Saluda Jp., 1 acre, Chick Spgs. Jp.
10438 " 19-1962	"	"	"		E. H. Singleton, et al	904	314	6,500	Lots 48 + 49, Highland ave. Heights Chick Spgs. Jp.
10783 " 23-1962	"	"	"		Billie B. Hogg, et al	904	470	13,000	Lots 2 + 3, Willow St. Willow
10899 " 24-1962	"	"	"		Raynell Vinson Corvart	904	529	1,000	Lot. Grove Jp.

INDIRECT or MORTGAGEE Index to Real Estate Mortgages — Greenville County, S. C.

To locate names, open at SURNAME INITIAL TAB and refer to Buff Sub-Index sheet for page reference.

KEYS PRINTING CO.

FILE NUMBER	MORTGAGEES	GIVEN NAMES	GIVEN NAMES	GIVEN NAMES	MORTGAGORS	BOOK	PAGE	Amount	BRIEF DESCRIPTION, LOCATION, ETC.
DATE OF RECORD	FAMILY NAMES	ABCDEFGH	IJKLMNO	PQRSTUVWXYZ				(Not Warranted)	
10898					<i>et al</i>			00	Green - Locust Hill Rd. <i>West Tp.</i>
Oct. 24-1962	Citizens	B. & L.	Assn.		Max S. Stokes	904	532	1,000	Lots 9, 10, 11, + 18 (4.94 acres)
11138								00	
" 26-1962	"	"	"		Charles Allen Boyce	905	57	6,000	2.22 acres, Grove Tp
11416								24	Dist. Grove Tp.
" 30-1962	"	"	"		Clarence Allen, <i>et al</i>	905	233	2,579	Lot, Rehobeth School
11574								00	
" 31-1962	"	"	"		James Harold Smith	905	321	4,500	1 acre, Chick Spgs. Tp.
					<i>et al</i>			00	Hwy. - O'Neal Tp.
					Hayne R. Ulrich	905	324	6,000	Lot 2, Green - Landrum
12895								00	Bridge Creek, Glassy Mt. Tp.
Nov. 15-1962	"	"	"		Eli Pittman	906	444	3,000	3 acres, Neal creek + Sycamore
13293								00	Burgess Hills, Green, Chick Spgs. Tp.
" 20-1962	"	"	"		William S. Alfred	908	98	2,700	Lot 102, Chestnut ave.
13547								00	
" 23-1962	"	"	"		B. A. Deasley, <i>et al</i>	908	314	1,000	4.6 acres, Apalachee Rd. <i>miles</i>
13774								00	104 + 105, a' St. + Lot 120, Pelham
" 27-1962	"	"	"		L. Lee Coleman	908	486	850	Prop. Spthg. Co., also Lots
14065								00	Chick Spgs. Tp.
" 29-1962	"	"	"		Johnny Austin Kluge	908	572	1,000	Lot, Berry Road.
14558								00	
Dec. 5-1962	"	"	"		Thomas Walter Brasher	907	294	7,500	Property - Paris Mt. Tp.
14662					<i>et al</i>			00	Rd. Chick Spgs. Tp.
" 6-1962	"	"	"		Earley Balkew	907	356	500	2 acres, Brushy Creek
14785								00	Chick Spgs. Tp.
" 7-1962	"	"	"		Claudia M. Hughes	907	412	3,000	Tract, Buncombe Rd.
14901								00	
" 10-1962	"	"	"		Milford Hudson	907	520	3,000	1 acre, Butler Tp.
15049								00	Bates Tp.
" 11-1962	"	"	"		J. D. Styles	907	590	6,500	26.65 acres + 2.14 acres
15574								00	Dy. University Heights
" 17-1962	"	"	"		Isiah Dickson	909	252	11,000	Lot 35, Blk C, Ballantray

INDIRECT or MORTGAGEE Index to Real Estate Mortgages — Greenville County, S. C.

To locate names, open at SURNAME INITIAL TAB and refer to Buff Sub-Index sheet for page reference.

KEYS PRINTING CO.

FILE NUMBER DATE OF RECORD	MORTGAGEES FAMILY NAMES	GIVEN NAMES ABCDEFGH	GIVEN NAMES IJKLMNO	GIVEN NAMES PQRSTUVWXYZ	MORTGAGORS	BOOK	PAGE	Amount	BRIEF DESCRIPTION, LOCATION, ETC. (Not Warranted)
15633 Dec. 18-1962	Citizens	B. & L.	Assn.		One Till Rollins	909	334	2000	River Tract. Middle Dyer (Maud St.) Green.
15851 " 20-1962	"	"	"		Helen C. Owens	909	479	7000	Lot 9, Westfield ave. Rd. near Taylors.
16455 " 28-1962	"	"	"		Fred N. Bowers	910	142	4500	Lot 43, Brushy Creek Blvd. (U. S. Hwy. 29)
16692 Jan. 2-1963	"	"	"		L. N. Tankersley, et al	910	292	42,000	Lot Wade Hampton Creek, O'Neal Tp.
17845 " 3-1963	"	"	"		Carol D. Brown	910	339	2800	36.7 acres, Beaver Dam Green.
17112 " 7-1963	"	"	"		Kenneth Lee Smith et al	910	492	6,000	Part Lot 3, Cannon Ave.
17297 " 9-1963	"	"	"		Early Lee Matheson	911	12	4,000	1 1/2 acres, Grove Tp.
17520 " 11-1963	"	"	"		Charlie Parks	911	146	2,000	Grove Tp. Lots 8 & 9, State Hwy 29, Lane, near Travelers Rest. Bate's Tp.
17774 " 14-1963	"	"	"		Robert H. Vernon et al	911	253	19,000	3.88 acres, near Hwy. + Lot 37, Walnut Grove Tp.
17910 " 15-1963	"	"	"		Robert F. Fowler	911	356	4,200	Lot U. S. Hwy. 29 Green.
17910 " 15-1963	"	"	"		Bernice Hart	911	362	900	Lots 44 & 45, near 20 ft. st. O'Neal Tp.
17968 " 16-1963	"	"	"		Edward R. Minus, Jr.	911	389	5,000	Lot 4, Ansel School Rd. O'Neal Tp.
"	"	"	"		J. D. Styler	911	392	1,000	1 acre, O'Neal Tp.
"	"	"	"		J. Madison Houd et al	911	395	2,300	14.5 acres, Chick Spg. Tp. Holiday Hill, O'Neal Tp.
18224 " 18-1963	"	"	"		Stewart M. Howard	911	499	7,500	Lot 1, Holiday Rd. Bate's Tp.
18465 " 21-1963	"	"	"		Gerald B. Griggo et al	912	64	9,000	Lot 37, Walnut Lane, Bate's Tp.

INDIRECT or MORTGAGEE Index to Real Estate Mortgages — Greenville County, S. C.

To locate names, open at SURNAME INITIAL TAB and refer to Buff Sub-index sheet for page reference.

KEYS PRINTING CO.

FILE NUMBER DATE OF RECORD	MORTGAGEES FAMILY NAMES	GIVEN NAMES ABCDEFGH	GIVEN NAMES IJKLMNO	GIVEN NAMES PQRSTUVWXYZ	MORTGAGORS	BOOK	PAGE	Amount	BRIEF DESCRIPTION, LOCATION, ETC. (Not Warranted)
18465 Jan. 21-1963	Citizens	B. & L.	Assn.		William G. Perry ^{et al}	912	61	800	Burgess Hill, Chick Spgs. Tp. Lot 56, Hillside Dr.
20668 Feb. 14-1963	"	"	"		Thomas Walter Braslier	914	58	2,500	Paris Mt. Tp. Prof. Davidson Road - Green
21039 " 19-1963	"	"	"		Kenneth Smith, et al	914	227	17,500	Subj. Chick Spgs. Tp., Lot 39, Pinsett Dr. Lot 45, Ridgeway Circle, Brookwood
21824 " 28-1963	"	"	"		William F. Stanford ^{et al}	914	230	2,000	High School, O'Neal Tp. 131 acres, near Blue Ridge
23714 Mar. 20-1963	"	"	"		Walter H. Dillard	915	69	17,000	Chick Spgs. Tp. 51 acres, Buncombe Rd.
23712 " 22-1963	"	"	"		The Green Lbr. Co., Inc.	916	421	10,000	Lot South main St. Green Chick Spgs. Tp.
23927 " 25-1963	"	"	"		Kenneth Smith	916	424	14,500	Lots 23 + 36, Forest Hills
24158 " 25-1963	"	"	"		Donald J. Williams	916	501	6,141	4.56 acres, O'Neal Tp. Bedford Rd.
24134 " 25-1963	"	"	"		Mr. Bonnie F. Rhodes	916	565	4,800	Lots 6, 7, 8, 20, 21 + 22, and Green.
24146 " 25-1963	"	"	"		H. J. Jordan, et al ^{Inc.}	916	580	2,000	Lots 13, 14 + 15, Oak Ave. Chick Spgs. Tp.
24478 " 28-1963	"	"	"		Carolina Rentals, Inc.	916	592	6,100	Lot. Piedm. Park. Chick Spgs. Tp.
24946 Apr. 2-1963	"	"	"		Janie Larke	917	206	324	Lot 13, Lindal St. - Green. Rd. + 2 acres, Highland Sp.
25319 " 5-1963	"	"	"		Ann B. Hood	917	512	2,500	1 acre + 6.80 acres, Jordan Ave.
25458 " 8-1963	"	"	"		Louise D. Smith	918	78	2,000	Lots 111, 112, 113 + 114, Carleton Lot 2, Palmer St. + Lot Adj.
	"	"	"		Thomas Edward ^{et al}	918	201	3,000	Green, also tract O. P. Smith Prop. Chick Spgs. Tp.
	"	"	"			918	201		

1. INDIRECT or MORTGAGEE Index to Real Estate Mortgages — Greenville County, S. C.

To locate names, open at SURNAME INITIAL TAB and refer to Buff Sub-Index sheet for page reference.

KEYS PRINTING CO.

FILE NUMBER DATE OF RECORD	MORTGAGEES FAMILY NAMES	GIVEN NAMES ABCDEFGH	GIVEN NAMES IJKLMNO	GIVEN NAMES PQRSTUVWXYZ	MORTGAGORS	BOOK	PAGE	Amount	BRIEF DESCRIPTION, LOCATION, ETC. (Not Warranted)
25455 Apr. 8. 1963	Citizens	B. & L.	Assn.		C. B. Hollifield	918	204	6500	Chick Stgs. sp. Lot 9-D + Part Lot 9-C Pine St. Eastn. 3 tracts, O'Neal sp. also
25591 " 9. 1963	"	"	"		Thomas Walter Brasher	918	271	2500	Prain mt. sp. also strip Prop. Davidson Rd.
26340 " 16. 1963	"	"	"		Max S. Stokes, et al	919	180	1000	Pres. Locust Hill rd. O'Neal sp. Lots 9, 10, 11 + 18 (4 ²⁴ / ₁₀₀ acres)
26918 " 22. 1963	"	"	"		Ella Mal B. Massengale	919	487	8000	Lot 37, Roe St. Greer.
27059 " 23. 1963	"	"	"		^{Min} Josephine Youngblood	920	4	3000	tract - O'Neal sp.
27067 " 23. 1963	"	"	"		Eli Pittman	920	7	800	3 acres, Hussy mt. sp. Heights.
27674 " 23. 1963	"	"	"		Charles J. Ferguson ^{et al}	920	10	2200	Lot 11, Williams St. McCall
28256 " 29. 1963	"	"	"		Carl W. Bradley, Jr. ^{et al}	920	380	6000	Highland sp. Lot State Hwy. 14
28581 May 3. 1963	"	"	"		Thomas E. Duncan ^{et al}	921	149	8000	St. Greer Chick sp. sp. sp. Lot 86, West Poinsett
29133 " 8. 1963	"	"	"		Charles B. Loftis	921	399	1800	2.09 acres, Chick sp. sp. sp.
29227 " 13. 1963	"	"	"		Walter D. Littlefield ^{et al}	922	89	1400	4.2 acres, Jordan Rd.
29655 " 14. 1963	"	"	"		Clarence Evans Nichols	922	147	2200	Shoals Rd. Chick Stgs. sp. 27.29 acres near Hicks
30188 " 17. 1963	"	"	"		Walter Y. Youngblood ^{et al}	922	411	3000	O'Neal sp. Lot 3, S. Tyler Road.
" 23. 1963	"	"	"		Ralph M. Sloan	923	171	2500	Hwy. Highland sp. 18.40 acres, old Hendersonville
"	"	"	"		Frank Hewitt	923	174	13000	Chick Stgs. sp. Lots 21 + 22 Park Ave.
"	"	"	"		J. Leon Aice	923	177	6000	Spur, Chick Stgs. sp. Lot 39, Poinsett St.

INDIRECT or MORTGAGEE Index to Real Estate Mortgages — Greenville County, S. C.

To locate names, open at SURNAME INITIAL TAB and refer to Buff Sub-Index sheet for page reference.

KEYS PRINTING CO., GREENVILLE, S. C.

FILE NUMBER DATE OF RECORD	MORTGAGEES FAMILY NAMES	GIVEN NAMES ABCDEFGH	GIVEN NAMES IJKLMNO	GIVEN NAMES PQRSTUVWXYZ	MORTGAGORS	BOOK	PAGE	Amount	BRIEF DESCRIPTION, LOCATION, ETC. (Not Warranted)
30307 May 24-1963	Citizens	B. + L. Assin			Perry H. Goodman ^{et al}	923	267	1500	Pleasant View area, Chick Lot 1 Cor. Center & Earl Sts
30486 27-1963	"	"	"	"	Mary B. Covin	923	373	12000	O'Neal Sp.
31171 Jun. 3-1963	"	"	"	"	H. A. Welborn	924	229	8700	on Burgis Hills, Chick Spgs. Sp.
31686 7-1963	"	"	"	"	James Eugene Williams	924	473	2800	Lot 94, Chestnut ave. Road, O'Neal Sp.
31622 7-1963	"	"	"	"	Ross L. Greene, et al	924	476	13000	45 of an acre, Styles Sp. on Mayfair Dr. Mayfair Est, Chick Spgs.
32015 11-1963	"	"	"	"	James E. Knight	925	48	3900	75 acres, Saluda Sp. + Lots 6+7 Spgs. Sp.
162 27-1963	"	"	"	"	Helen McCoy Bredlove	926	392	3500	1 acre, Suber Rd., Chick Spgs. Sp.
307 28-1963	"	"	"	"	Melvin H. Wilson	926	524	1400	0.7 of an acre, Chick Sp.
502 July 1-1963	"	"	"	"	James A. Sullivan ^{et al}	926	591	3600	2 acres, O'Neal Sp.
518 1-1963	"	"	"	"	Doshia Rubin Sherman	926	600	2500	0.97 acre, Oaklawn Sp. Chick Spgs. Sp.
510 1-1963	"	"	"	"	Lemuel Bennett	927	4	1000	Lot 4, St. Mark Rd. Taylors, Chick Spgs. Sp.
1043 8-1963	"	"	"	"	Richard V. Shook ^{et al}	927	398	4600	Lot in or near Judson Mills Village no. 2
1416 10-1963	"	"	"	"	Bobby Lewis Barrett ^{et al}	927	546	5000	Lot 6, Blk. h 20 th St. Chick Spgs. Sp.
1537 11-1963	"	"	"	"	Virgil B. Bowler	928	44	1300	Lot 20, Albert H. Brew, Chick Spgs. Sp.
1538 11-1963	"	"	"	"	Bobby D. Ellis ^{et al}	928	47	9500	2.48 acres, Highlands Sp. Rd., Chick Spgs. Sp.
1501 11-1963	"	"	"	"	Marshall O. McAbee ^{et al}	928	59	9000	Lot 60, Kayman Smith 3.57 acres, O'Neal Sp.

INDIRECT or MORTGAGEE Index to Real Estate Mortgages — Greenville County, S. C.

To locate names, open at SURNAME INITIAL TAB and refer to Buff Sub-Index sheet for page reference.

KEYS PRINTING CO., GREENVILLE, S. C.

FILE NUMBER DATE OF RECORD	MORTGAGEES FAMILY NAMES	GIVEN NAMES ABCDEFGH	GIVEN NAMES IJKLMNO	GIVEN NAMES PQRSTUWXYZ	MORTGAGORS	BOOK	PAGE	Amount	BRIEF DESCRIPTION, LOCATION, ETC. (Not Warranted)
1699 July 12-1963	Critique	B. + L	Assn.		J. C. Fowles, et al	928	151	1100	Road, Highland Tp.
2239 " 18-1963	"	"	"		et al Ronald F. Hise, Jr	928	463	7600	2.40 Acres, Goodwyn, West of Washington Hpts. Pt. 3. 5 P. & Andrew
2462 " 19-1963	"	"	"		Walter F. Stokes, et al	928	536	13000	Lot 24, Manly James St. O'Neal Tp.
3131 " 26-1963	"	"	"		et al Milton E. Farrow	929	281	2800	Lot - Buncombe Rd. also Lot 4 = 2.1 of an acre, Moore Tp.
3487 " 31-1963	"	"	"		Loyd E. Bryant	930	80	900	35 of an acre, Moore Tp. Helgetts, Chick Spgs. Tp.
3569 Aug. 1-1963	"	"	"		J. D. Styles	930	208	10,000	Lots 10+11, Miller Dr. Fleming
4268 " 8-1963	"	"	"		Bernice Hart	931	134	2,000	Tracts Bates Tp. Lot 19, Sunset St., Greer.
4269 " 8-1963	"	"	"		"	931	137	3175	Lots 44+45, on 20 ft. St. also Lot 19, Sunset St., Greer.
5006 " 15-1963	"	"	"		Church, Tris. David Street Baptist	931	553	4,000	St. Also Lot 3, David St., City. Lot 33, Cor. Russell + McDonald
5186 " 16-1963	"	"	"		Alfred C. Kelly	932	32	4,000	Oaklawn Tp. Lot Cooley Bridge Road.
5172 " 16-1963	"	"	"		Vernon S. Bennetfield	932	92	500	Chick Spgs. Tp. 1/2 Lot 12, Cabin Drive,
5407 " 19-1963	"	"	"		Nancy Agnes Clayton	932	214	3,000	Land Ave. Greer. Chick Spgs. Tp. Lot 16, Cor. Spring St. + Westons -
5659 " 21-1963	"	"	"		et al. Ralph L. Williams,	932	350	1,000	Road. O'Neal Tp. 1 Acre + 50/100 Acres Langley
6259 " 27-1963	"	"	"		Geneva L. Plumley	929	522	2700	Rd. - Highland Tp. 5.50 Acres Old North -
6837 Sep. 3-1963	"	"	"		Eli Pittman	933	100	300	Glassy Mt. Tp. 3 Acres, Neal Creek Tp.
7121 " 5-1963	"	"	"		Teron E. Dill, et al	933	326	6500	Lot Pine St. Lot adj. - Chick Spgs. Part Lot 1, Belme Rd. (Pine St.) also

INDIRECT or MORTGAGEE Index to Real Estate Mortgages — Greenville County, S. C. 1

To locate names, open at SURNAME INITIAL TAB and refer to Buff Sub-index sheet for page reference.

KEYS PRINTING CO.

FILE NUMBER DATE OF RECORD	MORTGAGEES FAMILY NAMES	GIVEN NAMES ABCDEFGHIJ	GIVEN NAMES JKLMNO	GIVEN NAMES PQRSTUVWXYZ	MORTGAGORS	BOOK	PAGE	Amount	BRIEF DESCRIPTION, LOCATION, ETC. (Not Warranted)
7060 Sep. 5. 1963	Citizens	B. & L.	Assn.		C. E. Lindsey	933	347	51 852	6.47 acres, O'Neal Tp.
7267 " 6. 1963	"	"	"		H. A. Geise	933	400	98 623	Chick Spgs. Tp. Lots 13+14, St. Mark Rd.
7631 " 10. 1963	"	"	"		Josephine Youngblood et al	934	68	00 4,000	O'Neal Tp. 2.37 acres, Styles Rd.
7973 " 13. 1963	"	"	"		James A. Sullivan	934	291	00 200	0.97 acres, Oaklawn Tp.
"	"	"	"		V. H. Rollins, et al	934	294	00 300	Earle St. unnamed St. Chick Spgs. Tp. Lot 4, U. S. Super Hwy. 29 + Lot 7
8202 " 16. 1963	"	"	"		Grady Turner	934	431	00 4,200	Lot Hwy. 29, Grove Sp. less part.
8469 " 18. 1963	"	"	"		Charles E. Henderson	935	13	00 11,000	3 tracts, Oaklawn Tp.
8978 " 24. 1963	"	"	"		Robert S. Hughes et al	935	305	00 1,000	Green Lot Ballenger arc.
10287 Oct. 7. 1963	"	"	"		Ivy Ferguson, et al	936	478	00 2,500	Chick Spgs. Tp. Lot 5 Jenu' arc, Taylors.
10545 " 9. 1963	"	"	"		Grady Turner	937	60	00 4,759	Greenmont, Grove Tp. Lot Hwy 29 near
11137 " 15. 1963	"	"	"		Mary Earl Cox, Sr.	937	454	00 1,000	Chick Spgs. Tp. Lot 38, Pleasant Dr.
11604 " 18. 1963	"	"	"		James M. Bomar	938	122	00 1,000	Baptist Church. 1 acre, near Washington
11591 " 18. 1963	"	"	"		Mary Earl Cox, Sr.	938	125	48 1,339	near Green, Chick Spgs. Tp. Lot 38, Pleasant Drive
11721 " 21. 1963	"	"	"		Ethel C. Holcombe	938	190	00 5,500	1 1/2 acres, Grove Sp. Rd. Chick Spgs. Tp.
12149 " 24. 1963	"	"	"		C. B. Loftis, Jr.	938	386	00 2,500	17.75 acres, St. Marks
12706 " 30. 1963	"	"	"		Charles H. Stoddard et al	939	98	00 2,500	Lot 123, New St (arc) Green Mill Village also lot 46, Prof. J. Raymond Smith,
"	"	"	"		"	939	98	"	Chick Spgs. Tp.

INDIRECT or MORTGAGEE Index to Real Estate Mortgages — Greenville County, S. C.

To locate names, open at SURNAME INITIAL TAB and refer to Buff Sub-Index sheet for page reference.

KEYS PRINTING CO.

FILE NUMBER DATE OF RECORD	MORTGAGEES FAMILY NAMES	GIVEN NAMES ABCDEFGH	GIVEN NAMES IJKLMNO	GIVEN NAMES PQRSTUVWXYZ	MORTGAGORS	BOOK	PAGE	Amount	BRIEF DESCRIPTION, LOCATION, ETC. (Not Warranted)
12866 Oct. 31, 1963	Citizens	B. & L.	Assn.		as Charles B. Loftis, Jr., also C. B. Loftis, Jr. known	939	230	2500	Sp. Also 1 acre, Cleveland Sp. 17.75 acres Chick Spgs.
13512 Nov. 6, 1963	"	"	"		Joe K. Smith, et al	940	7	00	Lot 2, S. Hwy. 29, Greer, Lot cor. East Curtis Street, Church St. 8 miles, Lot Curtis St. 8 miles
13512 " 6-1963	"	"	"		"	940	7	20,000	Greer, Chick Spgs. Sp. Lot 4, Pennsylvania Ave Ave., Sec. 4, Judson Mills Village
13508 " 6-1963	"	"	"		Leonard A. Dobson	940	10	10,000	Lot 36 cor. 7th St. + Newbert Greer, Chick Spgs. Sp.
13902 " 11-1963	"	"	"		Charles F. Ellis, Jr.	940	207	1600	Lot West Coinsett St. Greer mill village
14213 " 13-1963	"	"	"		Laurens J. James et al	940	344	15,000	Lot 109, Hallivan St. Greer, 00
14198 " 13-1963	"	"	"		Samuel J. Bryant	940	347	550	00
15453 " 26-1963	"	"	"		Lewis Dillard, et al	941	495	3300	Lot Chick Spgs. Sp. Highland to Hwy. #11
15462 " 26-1963	"	"	"		Lester Burrell	941	492	2000	5.00 acres on Rd. from Chick Springs Sp.
15720 " 29-1963	"	"	"		Joseph N. Finley, Jr. etal.	942	120	5,000	Lot Pine St., Greer, Diedmont Mfg. Co. Village.
16458 Dec. 4, 1963	"	"	"		Joe H. Couch, et al.	942	392	2,200	Lot 23, Sec. 4, Langston St. Highland Sp.
16244 " 5-1963	"	"	"		John H. Stokes	942	448	3500	1 acre, Jordan Rd. Spgs. Sp.
16429 " 6-1963	"	"	"		Clarence Evans Nichols	942	506	8,000	27.29 acres, Chick Rd. + Campobello Rd. O'Neal Sp.
17015 " 12-1963	"	"	"		H. P. Gibson, et al	943	243	2,000	2.12 acres cor. Greer, Gowansville
17175 " 13-1963	"	"	"		R. M. Cole	943	310	1,600	Lot 1, Holly St., Chick Spgs. Sp. Rd. O'Neal Sp.
17325 " 16-1963	"	"	"		E. J. Cox	943	428	2,600	1 acre, Pine Log Ford

INDIRECT or MORTGAGEE Index to Real Estate Mortgages — Greenville County, S. C. 1

To locate names, open at SURNAME INITIAL TAB and refer to Buff Sub-Index sheet for page reference.

KEYS PRINTING CO., GREENVILLE, S. C.

FILE NUMBER DATE OF RECORD	MORTGAGEES FAMILY NAMES	GIVEN NAMES ABCDEFGH	GIVEN NAMES IJKLMNO	GIVEN NAMES PQRSTUVWXYZ	MORTGAGORS	BOOK	PAGE	Amount	BRIEF DESCRIPTION, LOCATION, ETC. (Not Warranted)
17752								00	Chick Springs Tp.
Dec. 19-1963	Citizens	B. & L. Ass'n.			R. T. Sandlin, et al.	944	45	2100	Lot New Pelham Rd., near Greer,
18691								75	St. Greer, Chick Spgs. Tp.
Jan. 2-1964	"	"	"		Ben Woodward, Jr.	945	21	3071	Lot 1, cor. S. Main St. + Westfield
19007								1	cor. 32nd Ave. Circle, S. Chick Spgs. Tp.
6-1964	"	"	"		Leonard R. Hoek	945	161	7500	Lots 1, 2, 3, 4, 19, 20, 21, 26, 27, 28, 29, 30, 31
19057					et al			00	+ Trust Co., near Anderson Rd.
6-1964	"	"	"		Raymond D. Burnett	945	155	5,500	Lots 10 + 11 Gray American Bank
19118								00	O'Neal Sp.
7-1964	"	"	"		William M. Powell	945	222	475	1 acre, Groce Meadow Rd.
19467								00	
10-1964	"	"	"		Ansel M. Center	945	458	1500	4 acres, Glassy Mt. Sp.
19704								00	
13-1964	"	"	"		Eli Pittman	945	540	1000	3 acres, Glassy mt. Sp.
19908								1	00 Circle, Greer, Chick Spgs. Tp.
15-1964	"	"	"		Algic G. Barnett	946	94	3600	Lot 25 Pine St. Westmoreland
20163								1	00 25 lots Marion St. Greer, Chick Spgs.
17-1964	"	"	"		Joseph A. Craft, et al	946	189	2000	Lot Mimosa Dr. + Nos 24 +
20203								00	Ansel School Rd. - O'Neal Sp.
17-1964	"	"	"		Donald J. Williams	946	192	5000	1.23 Acre (less lot)
20612					et al			00	Grove Sp.
22-1964	"	"	"		H. C. Lindley	946	464	2500	3.0 acre, W. S. Hwy 29.
21100								1	00 Greer, Chick Spgs. Tp.
27-1964	"	"	"		J. E. Fleming	947	162	3000	Lot Mt. Vernon Dr. - (Old)
21794								1	00 Acre Grove Sp.
Feb. 3-1964	"	"	"		Charles E. Henderson	947	569	1000	1.17 acres, 1.16 acres + .90
21822					et al			1	00 also lots + Part of lot, Piedmont Park
3-1964	"	"	"		Joseph C. Ryals	947	572	2700	Triangular strip, Piedmont Ave.
21823								00	
3-1964	"	"	"		Thomas J. Hunt, Jr.	947	575	4000	Lot 7, Chick Spgs. Tp.
21909								00	
4-1964	"	"	"		B. C. Atkinson, et al	948	36	500	Lot near Greer, Chick Spgs. Tp.

INDIRECT or MORTGAGEE Index to Real Estate Mortgages — Greenville County, S. C.

To locate names, open at SURNAME INITIAL TAB and refer to Buff Sub-Index sheet for page reference.

KEYS PRINTING CO., GREENVILLE, S. C.

FILE NUMBER DATE OF RECORD	MORTGAGEES FAMILY NAMES	GIVEN NAMES ABCDEFGH	GIVEN NAMES IJKLMNO	GIVEN NAMES PQRSTUVWXYZ	MORTGAGORS	BOOK	PAGE	Amount	BRIEF DESCRIPTION, LOCATION, ETC. (Not Warranted)
22273 Feb. 7, 1964	Citizens	B. & L.	Ass'n.		Arthur J. Wilson	948	243	9,000	00 Roseman Heights, North Sp. Lot 13, White Horse Rd.
22278 Feb. 7, 1964	"	"	"		James R. Mann	948	246	4,000	00 +25 Acres, Highland Sp. 70 Acres, Burke & Spytg Counties
22666 " 11-1964	"	"	"		Martha E. Hook	948	441	1,000	00 Chick Spgs. Sp. 2.93 acres, Lee Rd.
22672 " 11-1964	"	"	"		Benson Kemp	948	444	2,445	00 O'neal Sp. 2.9 acres & 2.8 acres sp.
22950 " 14-1964	"	"	"		Luther H. Cranford	949	119	12,500	00 "Leewood Hills" Chick Spgs. Lot 6, East Perry Rd.
23361 " 18-1964	"	"	"		James C. Howard	949	355	7,400	00 Clark Ave, Brookhaven, Chick Spgs. Lot North Main St Green + Lots 77+78
23362 " 18-1964	"	"	"		Ollie L. Watson	949	358	800	00 Green, Chick Spgs. Sp. Lots 20+21, near Palham Rd.
23798 Feb. 21, 1964	"	"	"		Bruce E. Taylor, et al	949	553	1,000	00 Green, Chick Spgs. Sp. Lots 5+6, Line St. East
23966 " 24-1964	"	"	"		Furman Billingsley	950	76	1,100	00 16 Acres, Grove Sp. Chick Spgs. Sp.
24239 " 26-1964	"	"	"		O. H. Senkbeil, et al	950	249	4,950	00 Lot 58, Caldwell St. sp. Vanderenter Dr. Green, Chick Spgs.
24662 Mar. 2, 1964	"	"	"		H. Donald Owens	950	497	12,000	00 Part Lot 14, another Lot. Chick Spgs. Sp.
24729 " 3-1964	"	"	"		Lee J. Holtzman, Jr.	950	584	2,000	00 Lot 9, Earle St. Green Highland Sp.
25090 " 5-1964	"	"	"		Luther Winford Stimpert	951	134	2,500	00 5 acres; 52.25 acres sp. near Green, Chick Spgs.
25578 " 10-1964	"	"	"		Roy Gaffney	951	508	525	00 Lot 37, Palmer St. in 86 29, Grove Sp.
25722 " 11-1964	"	"	"		Wayman O. Bennett	951	586	1160	00 9.4 acres U. S. Hwy. near busy mt. Sp.
25764 " 11-1964	"	"	"		R. Reid Plumley	952	222	500	00 12.00 acres, Jugalos Rd.

INDIRECT or MORTGAGEE Index to Real Estate Mortgages — Greenville County, S. C.

To locate names, open at SURNAME INITIAL TAB and refer to Buff Sub-Index sheet for page reference.

KEYS PRINTING CO., GREENVILLE, S. C.

FILE NUMBER DATE OF RECORD	MORTGAGEES FAMILY NAMES	GIVEN NAMES ABCDEFGH	GIVEN NAMES IJKLMNO	GIVEN NAMES PQRSTUVWXYZ	MORTGAGORS	BOOK	PAGE	Amount	BRIEF DESCRIPTION, LOCATION, ETC. (Not Warranted)
26363 Mch. 17-1964	Citizens	B. & L.	Assn.		Joe K. Smith, Jr., et al	952	324	7,700	50 + tract in Sptbg. Co 81 Acre, Fairview Sp- River Farm, O'Neal Sp.
26706 " 20-1964	"	"	"		Cecil L. Styles, et al	952	540	3,000	Tracts 1+2 = 39.12 acres Chick Spgs. Sp.
27021 " 24-1964	"	"	"		Claudia Wendell Smith	953	163	4,285	Lot Poplar Dr, Green Sp. also Prop. Sptbg. Co.
27508 " 30-1964	"	"	"		R. Nelson Greene, et al	953	404	24,000	Lot 2, Maple Heights, Chick Spgs. 00 Iron Hwy, 209 Green Sp.
27732 " 31-1964	"	"	"		William B. Hughey	954	14	6,500	Lot 3a, Old Hwy 29.
28823 Apr. 10-1964	"	"	"		Herman H. Ross	955	79	4,600	Lots 28+29, New Pelham Rd. + Lots 30+31, Moore St. Pleasant Heights
"	"	"	"		"	955	79		Develop. chick Spgs Sp.
"	"	"	"		William B. Styles	955	82	6,913	76 Bates Sp
29363 " 16-1964	"	"	"		Herman Whiteside	955	405	5,280	2.14 acre + 16.25 acres 1 acre O'Neal Sp.
29477 Apr. 17-1964	"	"	"		H. H. Hayes, et al	955	475	2,000	Chick Spgs. Sp. Lot 5, Hadruff Rd.
29670 " 20-1964	"	"	"		Hilfred A. Littlefield	956	13	417	75 4.2 acres, Jordan Rd.
29667 " 20-1964	"	"	"		Bennie F. Brown	956	16	3,500	Peace Haven Chick Spgs. Sp. Lot 2, Lakeside Dr. Sec. 2
29800 " 21-1964	"	"	"		Louise D. Smith	956	113	3,000	00 Carlton Ave. Lots 111, 112, 113 + 114.
29802 " 21-1964	"	"	"		Mattie Lou Thompson	956	116	815	04 Green Chick Spgs Sp Lot 7, Pelham St.
29930 " 22-1964	"	"	"		James M. Bomar	956	137	2,000	00 Baptist Church. 1 acre, near Washington
30171 " 24-1964	"	"	"		Truman Lollis	956	282	649	41 Oaklawn Sp 2 acres, S. C. Hwy. 8

INDIRECT or MORTGAGEE Index to Real Estate Mortgages — Greenville County, S. C.

To locate names, open at SURNAME INITIAL TAB and refer to Buff Sub-Index sheet for page reference.

KEYS PRINTING CO., GREENVILLE, S. C.

FILE NUMBER DATE OF RECORD	MORTGAGEES FAMILY NAMES	GIVEN NAMES ABCDEFGHIJ	GIVEN NAMES JKLMNO	GIVEN NAMES PQRSTUVWXYZ	MORTGAGORS	BOOK	PAGE	Amount	BRIEF DESCRIPTION, LOCATION, ETC. (Not Warranted)
31040 May 4-1964	Citizens	B + L	Assn.		^{etal} E. A. Hightower	957	267	1 acre, O'Neal Tp. Prop. Sp. Co., 00 Part Lot 2, Trade St. Neck +	
31129 " 4-1964	"	"	"		" "	957	267	2,000 Lots 22, 23, 32, 33, 34, Part Lot 35, Buncombe Rd.	
31233 " 5-1964	"	"	"		^{etal} Ronald F. Hise, Sr.	957	270	6,300 60 + 16.23 acres, O'Neal Tp. 2.64 acres, Lot 35, 3.75 acres	
31242 " 5-1964	"	"	"		^{etal} Millie Lee Henderson	957	363	7,000 0.53 of an acre, Grove Tp.	
32047 " 12-1964	"	"	"		Archie Ray Atkins	957	366	3,000 1.4 acres, Highland Tp. 00 Lot 1, Hwy. 415, Baber Tp.	
32597 May 18-1964	"	"	"		Doster Center, et al	958	304	6,500 5 acres, Seluda Tp.	
32642 " 19-1964	"	"	"		John J. Cooley	959	59	800 2.63 acres, Old Pelzer Rd. 00 Rd. Chick Sp. Co. Tp.	
33292 " 25-1964	"	"	"		^{Bldg. Supplies, Inc.} Dobson - McClimon	959	166	3,000 Lot 2, Hammett Bridge 00 Sp.	
33579 " 27-1964	"	"	"		Ernest R. Allen	959	516	4,700 2.35 acres, Oaklawn. 00 Chick Sp. Co. Tp.	
34382 June 3-1964	"	"	"		Olga G. Hayes	960	129	8,500 Lot 3, State Hwy. 14 00 #1, Deer, Chick Sp. Co. Tp.	
34915 June 10-1964	"	"	"		^{etal} Clarence E. Woodward	960	495	18,000 Lot 35, Laurel Rd, Burgess Mills	
35374 " 15-1964	"	"	"		Furman A. Billingsley	961	334	345 16 acres, Grove Tp. 22	
36389 " 24-1964	"	"	"		Kenneth D. Styles	962	25	1,776 1 acre, O'Neal Tp. also strip from strip 00 H. Dennis Smith Chick Sp. Co. Tp.	
222 " 29-1964	"	"	"		^{etal} Carroll H. Bomar	963	30	8,500 Lot 15, Smith St. Prop.	
311 " 29-1964	"	"	"		H. H. Chasteen, et al	963	344	2,600 Lot, Grove Tp. 00 + Old Hwy. 29, Chick Sp. Co. Tp.	
	"	"	"		Fred J. Hunt	963	377	8,000 Lot on, U.S. Super Hwy. 29	

INDIRECT or MORTGAGEE Index to Real Estate Mortgages — Greenville County, S. C.

To locate names, open at SURNAME INITIAL TAB and refer to Buff Sub-Index sheet for page reference.

KEYS PRINTING CO., GREENVILLE, S. C.

FILE NUMBER DATE OF RECORD	MORTGAGEES FAMILY NAMES	GIVEN NAMES ABCDEFGH	GIVEN NAMES IJKLMNO	GIVEN NAMES PQRSTUVWXYZ	MORTGAGORS	BOOK	PAGE	Amount	BRIEF DESCRIPTION, LOCATION, ETC. (Not Warranted)
418 Jan. 30-1964	Citizens	B. & L.	Assn.		Louise D. Smith	963	476	21 9,877	Ac. - Grove, Sp. Lots 111, 112, 113 + 114, Carlton
926 July 3-1964	"	"	"		Jerry Thomas Davis et al	964	150	4000	Lot on Hwy. 20 Grove Sp.
1154 " 7-1964	"	"	"		Donald Frankie Spence	964	332	4000	1 acre, Grove Rd.
1647 " 13-1964	"	"	"		J. Arthur Williams et al	965	52	1000	Prop. Butler Sp. Lot 9 (1.23 acres) E. M. Dill
2594 " 21-1964	"	"	"		William S. Loftis	965	576	250	Chick Spgs. Sp. Lot Tabernash St. near
2785 " 23-1964	"	"	"		Addie M. Cox	966	163	5700	Chick Spgs. Sp. Lots 14 + 15, Vernon St.
3785 Aug. 3-1964	"	"	"		Winnie E. Bradshaw	967	132	1000	Spgs. Tr. Lot 15, Wilson Ave., Chick
3947 " 4-1964	"	"	"		Calvin Barbare	967	199	1,003	15 acres
4534 Aug. 10-1964	"	"	"		Donald E. Tucker et al	967	595	3800	3.9 Acres, Beaverdam Creek
4886 " 13-1964	"	"	"		Burford A. Rollins et al	968	293	2,300	2. Victor-Monaghan Co. Lot 33, Virginia Ave. Der.
4899 " 13-1964	"	"	"		Jack Nathaniel Mathis et al	968	296	6000	Belletted Prop. Chick Spgs. Sp. Lot 41 + Lots 42 + 43, Grace St.
5524 " 19-1964	"	"	"		Johnny R. Cooley	969	111	10,000	Chick Spgs. Sp. Lot 9 Laurel Hills
6321 " 27-1964	"	"	"		Helen H. Hughes	970	13	3000	Belmont Hgts - Chick Spgs. Sp. Lot 74 Sheffield Rd.
6400 " 27-1964	"	"	"		Louise D. Smith	970	16	3700	also Lot 91, High St. Conestee Lot 6, Spring St. Gantt Sp.
6653 " 31-1964	"	"	"		James Walter McCarter	970	228	6000	Hwy. Batten Sp. 1 acre, East Side Deer
6796 Sep. 1-1964	"	"	"		Robert A. Witt	970	358	5000	Road Chick Spgs. Sp. 92 1/2 an acre, Suber

INDIRECT or MORTGAGEE Index to Real Estate Mortgages — Greenville County, S. C.

To locate names, open at SURNAME INITIAL TAB and refer to Buff Sub-Index sheet for page reference.

KEYS PRINTING CO., GREENVILLE, S. C.

FILE NUMBER DATE OF RECORD	MORTGAGEES FAMILY NAMES	GIVEN NAMES ABCDEFGH	GIVEN NAMES IJKLMNO	GIVEN NAMES PQRSTUWXYZ	MORTGAGORS	BOOK	PAGE	Amount	BRIEF DESCRIPTION, LOCATION, ETC. (Not Warranted)
7011 Sept. 3, 1964	Citizens	B. & L.	Assn.		Ronald F. Hice, ^{etal} Sr.,	970	543	9,500. ⁰⁰	O'Neal Tp. Tracts + lots, less part, r
7164 " 4, 1964	"	"	"		Billy H. Barnette, ^{etal}	971	46	13,000. ⁰⁰	60/100 of an acre, O'Neal r
7333 " 8-1964	"	"	"		H. M. Japp	971	184	1058. ²⁹	6.29 acres O'Neal Tp.
7609 " 10-1964	"	"	"		Robert B. Jones, ^{etal}	971	364	5,350. ⁰⁰	Piedmont Park, Chick Spgs. Sp. Lot 2, Piedmont ave.
8245 " 16-1964	"	"	"		Theron E. Dill ^{etal}	972	119	4,300. ⁰⁰	Piedmont Park, Chick Spgs. Lot near Paris S.C. +
8661 " 21-1964	"	"	"		Homer Douglas Hogg ^{etal}	972	419	1,000. ⁰⁰	Heights, Chick Spgs. Tp. Lot 2 + 3 Willow St. Willow
8655 " 21-1964	"	"	"		Mildred C. Switzer	972	422	30,000. ⁰⁰	Spur, Chick Spgs. Tp. Lot 3, Cannon St.
8654 " 31-1964	"	"	"		J. E. Fleming	972	425	5,000. ⁰⁰	Vernon Rd. (Dixie) Greer Lot U.S. Hwy. 29 + Mt.
8941 " 23-1964	"	"	"		Edgar W. Smith	973	7	4,000. ⁰⁰	Co. Rd. Butler, Sp. 8.27 acres, cor. Patterson +
8946 " 23-1964	"	"	"		J. Arthur Williams	973	10	328. ⁹⁶	Butler, Sp. Lot 9, E. M. Dill Prop.
9119 " 24, 1964	"	"	"		Charles W. Robinson, ^{etal}	973	134	3,100. ⁰⁰	83/100 acre, Grove Tp. Chick Spgs. Tp.
9211 " 24-1964	"	"	"		Jackie L. Grubbs, ^{etal}	973	140	8,000. ⁰⁰	0.9 acre, Hudson Rd. +
9906 Oct 1-1964	"	"	"		Santha D. Burnette	973	587	8,000. ⁰⁰	Chick Spgs. Tp. Lot South Main St. Greer
9972 Oct 2-1964	"	"	"		F. M. Campbell	974	125	7,000. ⁰⁰	Oaklawn Tp. Tract 1 = 47.32 acres
10392 Oct 7-1964	"	"	"		W. O. Reid	974	313	1,500. ⁰⁰	Highland Tp. 0.35 acre, Jordan Rd
10382 Oct 7-1964	"	"	"		James Arnold Campbell, ^{etal}	974	319	1,600. ⁰⁰	Holiday Rd. Holiday Hills, O'Neal Tp. 1.50 acres, O'Neal Tp. Also Lots 40 + 41

INDIRECT or MORTGAGEE Index to Real Estate Mortgages — Greenville County, S. C.

To locate names, open at SURNAME INITIAL TAB and refer to Buff Sub-Index sheet for page reference.

KEYS PRINTING CO.

FILE NUMBER	MORTGAGEES	GIVEN NAMES	GIVEN NAMES	GIVEN NAMES	MORTGAGORS	BOOK	PAGE	Amount	BRIEF DESCRIPTION, LOCATION, ETC.
DATE OF RECORD	FAMILY NAMES	ABCDEFGH	IJKLMNO	PQRSTUVWXYZ					(Not Warranted)
10389								00	
Oct. 7-1964	Citizens	Building & Loan Ass'n.			Martha L. Brown	974	316	1000.	75/100 Acres, Highland Tp.
10643								00	Chick Spg. Tp.
" 9-1964	"	"	"	"	Robert A. Whitt, et al	974	473	3,500.	Tract 3, Suber Rd. & land are. Sen Sou's Heights
11651								00	
" 20-1964	"	"	"	"	J. D. Styles	975	477	7500.	Lot 82, cor. Tindal Rd. & Sky-Peace Haven, Chick Spg. Tp.
11660								00	
" 20-1964	"	"	"	"	Alfred H. Goldsmith	975	480	5,000.	Lot 8, Lakeside Dr. Sec. 2,
11806								00	
" 21-1964	"	"	"	"	Jack Edwards	976	1	7000.	Lot "montreal" O'Neal Tp.
12974								00	+ Lot 44 + Part Lot 45 Pine St. Dr.
Nov. 2-1964	"	"	"	"	Carl H. Patat, et al	977	100	19,300	Lot West Arlington Ave. Green
13115								00	Also Lots 22, 23, 32, 33, 34 + Part Lot 35, Dunwoody
Nov. 3-1964	"	"	"	"	E. A. Hightower, et al	977	160	1800.	Lots 52 + 53 State Hwy. 415, Chick Spg. Tp.
13270					Humphries, (formerly Carrie Dell Edwards)			00	Lot adj. + Lot Campbell St. Green
" 4-1964	"	"	"	"	Carrie Dell Edwards	977	276	3400.	Lot 2, Palmer St. Green, also Moonville + Lot 4, S. Hwy. 257 (adj. to Grove Spg.)
13407								00	
" 5-1964	"	"	"	"	Alfred Wayne Cash	977	366	8,400	2 acres near Hwy. 25 below Love Est. Traveler's Rest, Bates Spg.
13531								00	
" 6-1964	"	"	"	"	Robert L. Hill, et al	977	449	4000	Part Lot 54, Suber Mt. Rd. Grove Rd. + Pelzer Rd. Grove Tp.
13912								00	
Nov. 11-1964	"	"	"	"	B. W. Garrison, et al	978	129	4,400	2 acres (94/100 acres) Old Piedmont Village
14462								00	
Nov. 17-1964	"	"	"	Ass'n	Richard B. Neely, et al	978	457	4,900	Lot 164 Sec. 4 East Main St. Factory, Grove Tp.
" " "	"	"	"	"	Gerian Marshall	978	460	1,400	1/4 acre, near Piedmont
14614								00	
Nov. 18-1964	"	"	"	"	James T. Hendrix, et al	978	538	2,000	Lot 25, Drayton Dr.
15066								00	
" 23-1964	"	"	"	"	James R. Mann	979	208	7,000.	67.21 acres, O'Neal Tp.
16266								00	
Dec. 7-1964	"	"	"	"	W. R. Garrett	980	276	900.	1 1/2 acres, Grove Tp.

I

INDIRECT or MORTGAGEE Index to Real Estate Mortgages — Greenville County, S. C.

To locate names, open at SURNAME INITIAL TAB and refer to Buff Sub-Index sheet for page reference.

KEYS PRINTING CO.

FILE NUMBER DATE OF RECORD	MORTGAGEES FAMILY NAMES	GIVEN NAMES ABCDEFGH	GIVEN NAMES IJKLMNO	GIVEN NAMES PQRSTUVWXYZ	MORTGAGORS	BOOK	PAGE	Amount	BRIEF DESCRIPTION, LOCATION, ETC. (Not Warranted)
16499 Dec. 8-1964	Citizens	B. & L.	Assn.		George D. Cash	980	367	9,875 ³¹	25- Grove Tp. L 1.5 acres, U. S. Hwy.
16539 " 8-1964	"	"	"		Evelyn C. Ross	980	370	14,000 ⁰⁰	Lot 85 + part Lot 86, Old U. S. Hwy. 29, Burgin Hills, Chick Spgs. Tp.
" 16603 " 9-1964	"	"	"		Ernest A. Williams	980	453	30,000 ⁰⁰	Prop. Sptbg. Co. + Lot Jones Rd. - Chick Spgs. Tp.
" 16688 " 10-1964	"	"	"		Louise D. Smith	980	569	3000 ⁰⁰	27 + 28, Carlton ave. Grille Tp. Lots 111, 112, 113, + 114, + Lots
17029 " 14-1964	"	"	"		Luther Ray Pendegrass	981	78	1560 ⁰²	13.50 acres, Highland Tp. Chick Spgs. Tp.
17211 " 15-1964	"	"	"		Paul A. Jordan	981	170	6000 ⁰⁰	Lot Park Ave - Green, Highland Tp.
17935 Dec. 22-1964	"	"	"		Fred N. Bowers et al	981	653	4000 ⁰⁰	Lot 4, Lenoah School Tract
19218 Jan 7-1965	"	"	"		Ross George Jones, Jr.	983	78	6000 ⁰⁰	Lot U. S. Hwy. 29, Grove Tp - Chick Spgs. Tp.
20725 " 22-1965	"	"	"		Marchant Don Smith	984	265	2500 ⁰⁰	Tract 14 = 8.70 acres, ✓
20722 " 22-1965	"	"	"		Thomas Walter	984	268	1500 ⁰⁰	Lots - Paris int. Tp.
21049 " 26-1965	"	"	"		Wayman Talley	984	428	1900 ⁰⁰	0.50 acres, O'Neal Tp. Butler Tp.
21427 Jan. 29-1965	"	"	"		Edgar W. Smith	985	53	1400 ⁰⁰	8.27 acres Batesville Rd. O'Neal Tp.
21515 Feb. 1-1965	"	"	"		J Calvin Paris et al	985	150	10,000 ⁰⁰	1 acre Pollard Rd. Chick Spgs. Tp. L
22320 " 8-1965	"	"	"		Cleveland T. Dill,	985	578	1,300 ⁰⁰	Lot near St. Mark Rd.

INDIRECT or MORTGAGEE Index to Real Estate Mortgages — Greenville County, S. C.

I

To locate names, open at SURNAME INITIAL TAB and refer to Buff Sub-Index sheet for page reference.

KEYS PRINTING CO.

()

FILE NUMBER	MORTGAGEES FAMILY NAMES	GIVEN NAMES ABCDEFGH	GIVEN NAMES IJKLMNO	GIVEN NAMES PQRSTUVWXYZ	MORTGAGORS	BOOK	PAGE	AMOUNT	BRIEF DESCRIPTION, LOCATION, ETC. (NOT WARRANTED)
22768 Feb 12-1965	Citizens		Building & Loan Association		William C. Howard	986	173	4000	Chick Spgs. TP. LOT 25, Cary Ave. Greer
22824 " 12-1965	"	"	"	"	Henry C. Center	986	176	13200	part lot 130, Lancaster Ave. + Brockman St. - Greer - also Lot 12, cor. Daniel Ave. +
22955 " 15-1965	"	"	"	"	T. E. Burns, et al	986	290	3000	Park St. - Greer 2 Lots - Grove TP.
23180 " 17-1965	"	"	"	"	Matthea Bennett	986	461	700	Rd. in or near Taylor Rd. 0.27 of an acre, Boling
23655 Feb 22-1965	"	"	"	"	J. Leon Lister, et al	987	30	3000	Exton - Greer Part Lot 16 Blk. A - Line St
24133 " 26-1965	"	"	"	"	Joyce A. Pruitt	987	292	5000	Rd. Butler Sp Part tract 1, Gibbs Sheds
24401 Mar 2-1965	"	"	"	"	David W. Brannon	987	473	3950	Pelham Rd. - Ch. Spgs. TP. Lot Pelham Rd. + lot 5, New
25659 " 12-1965	"	"	"	"	Lock D. Aldrich, et al	988	426	9000	Chick Spgs. TP. 3.63 acres, Rutherford Rd.
25862 " 17-1965	"	"	"	"	W. E. Coleman, et al	988	654	2500	Rd - Chick Spgs. TP. 5 acres, Nece Bridge
25964 " 18-1965	"	"	"	"	John H. Jones, et al	989	133	8500	Chick Spgs. TP. 4.5 acres, Mc Cornell Rd.
26256 " 22-1965	"	"	"	"	James L. Hall	989	252	1000	relop! water mthers creek St. Greer, Ch. Spgs. TP.
26457 " 23-1965	"	"	"	"	Abric E. Bridwell, et al, (J. Lloyd Howard)	989	413	7500	lots 1, 2 + 3, South Trade
26668 " 25-1965	"	"	"	"	Lloyd J. Howard	989	416	2800	acres, Highland TP. 0.50 of an acre + 18.9
26959 " 29-1965	"	"	"	"	B. W. Garrison, et al	989	582	700	Grove TP. 94/100 acre + .95 acre
	"	"	"	"	H. Harold Hart, et al	990	97	3500	Schillerer Cray, Greer, Chick Spgs. TP. Lots 44 + 45, also Lot 19, Greer

I

INDIRECT or MORTGAGEE Index to Real Estate Mortgages — Greenville County, S. C.

To locate names, open at SURNAME INITIAL TAB and refer to Buff Sub-Index sheet for page reference.

KEYS PRINTING CO.

FILE NUMBER	MORTGAGEES FAMILY NAMES	GIVEN NAMES ABCDEFGH	GIVEN NAMES IJKLMNO	GIVEN NAMES PQRSTUWXYZ	MORTGAGORS	BOOK	PAGE	AMOUNT	BRIEF DESCRIPTION, LOCATION, ETC. (NOT WARRANTED)
26970 Mch 29-1965	Citizens	Building &	Loan Association		Ruby H. Painter	990	100	10,800	also Prop. Spgs. Co. fraction of 1 acre, Chick Spgs. Tp. Lots 7 & 8, New Pelham Rd., small.
27110 " 30-1965	"	"	"	"	Ruth A. Holtzclaw	990	205	4,500	4 Tracts - Chick Spgs. Tp.
27799 Apr 6-1965	"	"	"	"	Pearl Cantrell	990	635	450	Chick Spgs. Tp. Lot Poplar Dr., Greer, S
28153 " 9-1965	"	"	"	"	Hughes K. Boswell et al	991	157	10,000	Fleming Hqts. Ch. Sp. Tp. Lot 22, Payne Rd. S
28148 " 9-1965	"	"	"	"	Burford A. Rollins	991	160	1150	Ch. Spgs. Tp. Lot 33, Virginia Ave. S
28163 " 9-1965	"	"	"	"	Francis W. Walker	991	172	3700	Greer Lot 5, Westfield Ave. S
28508 " 13-1965	"	"	"	"	C. L. Wilkerson	991	365	6,000	Prop. O'Neal Tp. Lots 10 & 11, B. H. Burnett S
30160 " 24-1965	"	"	"	"	Louie Price	993	154	5600	6.97 acres, Glassy mt. Tp.
30443 May 3-1965	"	"	"	"	J. James Branton et al	993	346	6000	Lot 44 & part Lot 45, Pine St. Westmoreland Circle, Greer, Ch. Sp. Tp.
30442 " 3-1965	"	"	"	"	Daisy Mae Murph	993	349	3,242	37 mt. View Ave Greer. Lot 1 & 2, Cor. Forest & S
31026 May 7-1965	"	"	"	"	Johnny R. Cooley, et al	994	39	10,500	Chick Spgs. Tp. Lot 9, Laurel Hills
31148 " 12-1965	"	"	"	"	Nina H. Simmons	994	163	2,350	Surrentine Rd., Chick Spgs. Tp. Tract Lots 22 & 24
32276 " 19-1965	"	"	"	"	Joe K. Smith, et al	995	131	9,500	Lot U.S. Hwy. 29, Greer; Lot cor. East Curtis & Church St. & lot Curtis St. Sville; Tract O'Neal Tp. & Prop.
"	"	"	"	"	"	995	131		Laurens Co.

INDIRECT or MORTGAGEE Index to Real Estate Mortgages — Greenville County, S. C.

To locate names, open at SURNAME INITIAL TAB and refer to Buff Sub-Index sheet for page reference.

KEYS PRINTING CO.

()

FILE NUMBER	MORTGAGEES FAMILY NAMES	GIVEN NAMES ABCDEFGH	GIVEN NAMES IJKLMNO	GIVEN NAMES PQRSTUVWXYZ	MORTGAGORS	BOOK	PAGE	AMOUNT	BRIEF DESCRIPTION, LOCATION, ETC. (NOT WARRANTED)
33059 May 26, 1965	Citizens	Building/	Loan Association		Robert N. Polson, Jr. ^{et al}	995	665	9000	Chick Spgs. Tp. Lot 14, Lake View Heights
33380 May 28, 1965	"	"	"	"	Eugene W. Sutton, et al	996	114	7800	00 a & B - Canton Spgs. - Greer 2 lots Forest St. Greer, Lots
33587 June 1, 1965	"	"	"	"	Allyne P. McJeddy	996	347	11,000	00 Pinebrake, near Greer Lot 18, Highland Dr.
33579 " 1, 1965	"	"	"	"	Eugene H. Sutton ^{et al}	996	368	1000	00 B. Canton St. Needmore, Greer 2. Lots Forest St. + Lot a. +
34913 " 14, 1965	"	"	"	"	Mavis C. Watson	997	571	1600	00 Lot, Morrow St. - Greer
670 July 2, 1965	"	"	"	"	Aaron B. Clayton, et al	999	643	10,500	00 Lot 11, Malinda Dr. + Westfield St. Greer, Chick Spgs. Tp.
1213 " 8, 1965	"	"	"	"	Ben Woodward, Jr.	1000	240	8,000	00 Lot 1, Cox South Main St. Highland Tp.
1467 " 12, 1965	"	"	"	"	Luther Winford Stinger	1000	488	8,000	00 5 Acres, + 52.25 Acres, Chick Spgs. Tp.
1860 " 15, 1965	"	"	"	"	Willie L. Worley, et al	1001	52	4500	00 Lot near Paris, S. C. Turner's Prop. Cleveland Tp.
1873 " 15, 1965	"	"	"	"	Robert L. Scroggs	1001	55	3000	00 Lots 7 & 8, Clara Bates
2148 " 19, 1965	"	"	"	"	Joseph M. Campbell, et al	1001	291	2000	00 21.20 Acres, Oaklawns Tp.
2958 " 26, 1965	"	"	"	"	James Paul Jolley, et al	1002	154	5,000	00 1 acre, Pennington Rd. Greer, Chick Spgs. Tp.
3103 " 27, 1965	"	"	"	"	Ansel M. Center, Jr.	1002	228	4,800	00 Lot 4, Oakland Ave. near Rd. 4, 13 Acres adj. O'Neal Tp.
3886 Aug. 3, 1965	"	"	"	"	Herman A. Breeback ^{Gal}	1003	128	6,200	00 8.75 Acres Greer-Landrum O'Neal Tp.
4011 " 4, 1965	"	"	"	"	Raymond Arledge	1003	270	6,000	00 7.15 Acres (Lot 4) O'Neal Tp.
5032 " 13, 1965	"	"	"	"	Norman A. Camp	1004	224	2,500	00 Lot 10, S. E. Camp Proj.

INDIRECT or MORTGAGEE Index to Real Estate Mortgages — Greenville County, S. C.

To locate names, open at SURNAME INITIAL TAB and refer to Buff Sub-Index sheet for page reference.

KEYS PRINTING CO.

FILE NUMBER	MORTGAGEES FAMILY NAMES	GIVEN NAMES ABCDEFGH	GIVEN NAMES IJKLMNO	GIVEN NAMES PQRSTUWXYZ	MORTGAGORS	BOOK	PAGE	AMOUNT	BRIEF DESCRIPTION, LOCATION, ETC. (NOT WARRANTED)
5213 Aug. 16, 1965	Citizens	Building	& Loan Ass'n.		Lee L. Cooper	1004	361	5500	2 lots: O'Neal Tp.
5235	"	"	"		James W. Kluge	1004	364	10500	SPgs. Tp. Lot 2 (0.51 acres) Chick
5328	"	"	"		Nell Mitchell McWilliams	1004	460	1400	Chick Spgs. Tp. 1.22 Acres + 1/4 Acre
5460	"	"	"		Kenneth D. Styles	1004	513	1000	1 acre, O'Neal Tp.
5459	"	"	"		Hall M. Hollifield et al	1004	516	6400	3.96 Acres, O'Neal Tp.
6131	"	"	"		Inez Carpenter Andreas	1005	292	2800	Lot 20, Snow St. Cannon Park, Greer, also Part Lot 19, Cannon Park
7253 Sept. 2, 1965	"	"	"		Fred J. Hunt	1006	325	2300	Lot Cor. W.S. Super Hwy. 29 + Old Hwy. 29, Chick Spgs. Tp.
7702	"	"	"		Dennis E. Nichols	1007	44	14000	East. Butler Tp. Part Tract 2, T.B. Snow
7981	"	"	"		Mack B. Butler	1007	256	2400	Spgs. Tp. 1.45 Acres, Chick
8007	"	"	"		Landrum J. McCarrell M.D.	1007	274	10000	Garrett, Bates Tp. Lots 3 + 6 Prop. J.S.
8206	"	"	"		Robert L. Gravley, et al	1007	338	10500	O'Neal Tp. Lot 11, Bishop Ave.
8486	"	"	"		James A. Parris, et al	1007	581	6000	4 Tracts, O'Neal Tp.
8492	"	"	"		Robert L. Hayes, et al	1007	593	4000	Lot Grove Tp. Butler Tp.
8921	"	"	"		Joyce A. Pruitt	1008	177	1000	Lot Gibbs Shelds Rd.

INDIRECT or MORTGAGEE Index to Real Estate Mortgages — Greenville County, S. C.

To locate names, open at SURNAME INITIAL TAB and refer to Buff Sub-Index sheet for page reference.

KEYS PRINTING CO.

()

FILE NUMBER	MORTGAGEES FAMILY NAMES	GIVEN NAMES ABCDEFGH	GIVEN NAMES IJKLMNO	GIVEN NAMES PQRSTUWXYZ	MORTGAGORS	BOOK	PAGE	AMOUNT	BRIEF DESCRIPTION, LOCATION, ETC. (NOT WARRANTED)
9288	Citizens	Blg. & Loan ASSO.			James W. Andrews, ^{etal}	1008	335	00	Dr., Grove Tp.
Sept. 22, 1965								600.	Tract "B", Nathaniel Circle
9520	"	"	"	"	John Henry Lyle	1008	606	00	School, Chick Spgs. Tp.
" 24, 1965								2,500	Lot 4, near Lincoln High
10166	"	"	"	"	Paul G. Modine, ^{etal}	1009	305	00	Lat Cor. South Trade St.
" 30, 1965								6,500	& Bennett St. Green, also Prop. Spbg. Co.
10167	"	"	"	"	Lewis W. Gasnell	1009	308	00	Lots 12 & 13, Crestview Circle, Burgiss Hills, Green,
" 30, 1965								29,000	Chick Spgs. Tp.
10381	"	"	"	"	James C. Poole, ^{etal}	1009	387	00	Rd. O'Neal Tp. less part
Oct. 1, 1965								6,000	1.23 acres, Ansel School
10447	"	"	"	"	Eli Pittman	1009	497	00	60 acres, Highland Tp. + 5 acres
" 4-1965								4,000	3 acres, Glassy mt. Tp.
10659	"	"	"	"	Lois P. McCall	1009	623	00	2 Lots - O'Neal Tp.
" 5-1965								500.	
11161	"	"	"	"	George E. Saunders, ^{etal}	1010	285	00	2.19 acres, O'Neal Tp.
" 11-1965								4,200	
12101	"	"	"	"	John P. Hudson	1011	120	00	5.3 Acres, Butler Tp.
" 19, 1965								2,000	Chick Spgs. Tp.
12544	"	"	"	"	Bennie F. Brown	1011	438	00	Lots 12 & 13, Spring St. Green, Morrow Park, Green.
" 22-1965								3,500.	
12549	"	"	"	"	James E. Campbell	1011	435	00	Lots 13 & 14, Morrow St. ✓ Glassy mt. Tp.
" 22-1965								5,000.	
12828	"	"	"	"	Callie Hazel Pittman	1012	19	00	Lot or tract, State Hwy. 11, ✓ Strip - Chick Spgs. Tp.
" 26-1965								1,500.	
13420	"	"	"	"	Earl Cooper	1012	383	00	Lot 4, Buncombe Rd. ✓
Nov. 1, 1965								11,000	
13411	"	"	"	"	Odell Williams, ^{etal}	1012	386	00	3.2 Acres, Grove Tp.
" 1, 1965								1,100	

INDIRECT or MORTGAGEE Index to Real Estate Mortgages — Greenville County, S. C.

To locate names, open at SURNAME INITIAL TAB and refer to Buff Sub-Index sheet for page reference.

KEYS PRINTING CO.

FILE NUMBER	MORTGAGEES FAMILY NAMES	GIVEN NAMES ABCDEFGH	GIVEN NAMES IJKLMNO	GIVEN NAMES PQRSTUWXYZ	MORTGAGORS	BOOK	PAGE	AMOUNT	BRIEF DESCRIPTION, LOCATION, ETC. (NOT WARRANTED)
13663 Nov. 3-1965	Citizens	Bldg. & Loan Asso.			Lloyd W. Pittman, et al	1012	554	2000. ⁰⁰	Lot 147, Haynes St. Greer Mill Village, Greer, Chick Spgs. Tp.
11 13860	"	"	"	"	" " "	1012	554	00	Mill Rd.
" 4, 1965 13858	"	"	"	"	W. C. Barbare	1012	635	4,000	1.2 Acres, Pink Hill Rd.
" 4, 1965 14234	"	"	"	"	John J. Cooley	1012	638	1,100	2.63 Acres, Old Pelzer Rd.
" 9, 1965 14338	"	"	"	"	J. R. Cooley, et al	1013	271	11,500	Lot 52, Lincoln Ests.
" 9, 1965 14491	"	"	"	"	James T. Terry	1013	374	5,000	Chick Spgs. Tp. at Buncombe Co.
" 10, 1965	"	"	"	"	Sam E. Frey, et al	1013	372	18,500	Lot (less strip) parcel st. & Chas. Duke Hwy. also
" " " 14620	"	"	"	"	" " "	1013	372	00	Lot 100 Super Hwy. Greer
" 12, 1965	"	"	"	"	W. E. Eades, et al	1013	544	1200	Lot 157 Branch St. & Duke St. Greer Mill Village, Greer, Chick Spgs. Tp.
" " " 14787	"	"	"	"	" " "	1013	544	00	Chick Spgs. Tp.
" 15, 1965 15214	"	"	"	"	Barney C. Owens	1013	621	5,200	100 acre, Old Piedmont, Pelzer Rd. & 1 acre Oaklawn Tp.
" 18, 1965 16025	"	"	"	"	W. E. Coleman, et al	1014	156	1,000	Chick Spgs. Tp. 5 Acres, Neese Bridge Rd.
" 29, 1965 16346	"	"	"	"	Billy A. Clement	1015	96	3,600. ⁰⁰	Rd. - Chick Spgs. Tp. Lot 2, Hammett's Bridge
Dec. 1, 1965 16611	"	"	"	"	Nelson Jenkins	1015	287	2,300	Greer, Chick Spgs. Tp. 6 3/4 Acres & 23 Acres, Jones Tp.
" 3, 1965 16826	"	"	"	"	Evelia Garrett Anderson	1015	487	533	Lot 1, Palmer St. near
" 6, 1965	"	"	"	"	Gerian Marshall	1015	598	391	1/4 acre, Grove Tp.

INDIRECT OF MORTGAGEE Index to Real Estate Mortgages — Greenville County, S. C.

To locate names, open at SURNAME INITIAL TAB and refer to Buff Sub-Index sheet for page reference.

KEYS PRINTING CO.

()

FILE NUMBER	MORTGAGEES FAMILY NAMES	GIVEN NAMES ABCDEFGH	GIVEN NAMES IJKLMNO	GIVEN NAMES PQRSTUWXYZ	MORTGAGORS	BOOK	PAGE	AMOUNT	BRIEF DESCRIPTION, LOCATION, ETC. (NOT WARRANTED)
DATE OF RECORD									
17321 Dec. 9, 1965	Citizens	Building &	Loan Asso.		Roy Lee Newton	1016	213	2800	Chick Spgs. Tp. Lot 56, near Green, ↖
17364 " 10-1965	"	"	"	"	Sarah Scott	1016	306	1500	0.244 of an acre, Chick Spgs. Tp. - also 1 acre -
"	"	"	"	"	"	1016	306		Chick Spgs. Tp.
17730 " 14-1965	"	"	"	"	Mervin J. McWhee, et al	1016	622	2200	Monteller Rd., O'Neal Sp.
18137 " 17, 1965	"	"	"	"	Marshall J. Flannon, et al	1017	240	7,500	Lot 18 + part Lot 19, ↖ De. East, Highland East
18570 " 22, 1965	"	"	"	"	C. H. McClimon	1017	522	11,000	Lot 6, Blk. X, sec. 5, Amber Lona Ave, Chick Spgs. Tp.
19045 " 29, 1965	"	"	"	"	George L. Paris	1018	116	7,000	Highland Tp. 46 acres, Jews Bridge Rd.
19526 Jan. 4, 1966	"	"	"	"	James K. Babb	1018	521	9000	South of Hwy. 418 13.79 acres, County Ad.
19497 " 4, 1966	"	"	"	"	H. A. Shelborn	1018	524	4000	Burgess Hills, Chick Spgs. Tp. Lot 94, Chestnut Ave.
20246 " 10, 1966	"	"	"	"	W. H. Chasteen, et al	1019	217	500	Lot Hwy. 29, Grove Tp. Spgs. Tp.
10362 " 11, 1966	"	"	"	"	J. R. Friddle	1019	290	13,000	Lot 1, Inyon Rd. Chick Lot Bull Rd. O'Neal Sp.
21370 " 20, 1966	"	"	"	"	Paul L. Ferguson, et al	1020	153	7,200	13.70 acres, O'Neal Sp. also
21368 " 20, 1966	"	"	"	"	Heyward Bush	1020	156	2,500	Lat 96, Conestee, Gantt Sp.
21649 " 24, 1966	"	"	"	"	Landrum Johnson, et al	790	502		Real Prop. Agreement Chick Spgs. Tp.
21812 " 25, 1966	"	"	"	"	Margaret B. Vaughn	1020	518	6,000	Lot 7, Brannon Rd. ↖ Hills, Green, Chick Spgs. Tp.
22008 " 27, 1966	"	"	"	"	Bill Davis, et al	1020	602	6,000	Lot 124, Laurel Rd. Burgess ↖

INDIRECT or MORTGAGEE Index to Real Estate Mortgages — Greenville County, S. C.

To locate names, open at SURNAME INITIAL TAB and refer to Buff Sub-Index sheet for page reference.

KEYS PRINTING CO.

FILE NUMBER DATE OF RECORD	MORTGAGEES FAMILY NAMES	GIVEN NAMES ABCDEFGH	GIVEN NAMES IJKLMNO	GIVEN NAMES PQRSTUVWXYZ	MORTGAGORS	BOOK	PAGE	AMOUNT	BRIEF DESCRIPTION, LOCATION, ETC. (NOT WARRANTED)
22297 Feb. 1, 1966	Citizens	Bldg. & Loan Asso.			Billy D. Nice, et al	1021	223	14,700	Tract 4, Jordan Rd. Highland Tp. also Lots 29, 30, 31, 32, 33
" "	"	"	"	"	" "	1021	223		34, 38 + Part Lot 37, Bull. Rd. Deal Tp. near Hill.
22723 " 4, 1966	"	"	"	"	H. Paul Brannon	1021	503	8000	Lot 3, Piedmont ave. Hills, Chick Spgs. Tp.
22892 " 7, 1966	"	"	"	"	William G. Perry, et al	1021	606	13,400	Lot 56, Hillside Dr. Burgis Est. Loop Rd., Butlers Tp.
23864 " 16, 1966	"	"	"	"	Dennis E. Nichols	1022	567	1000	Part Tract 2 J. B. Snow Rd., Chick Spgs. Tp.
23850 " 16, 1966	"	"	"	"	et al Carl R. Pittman, Jr.	1022	570	3,500	Part Lot 6, New Pelham Rd., Chick Spgs. Tp.
24137 " 18, 1966	"	"	"	"	James Harold Smith	1023	79	7,500	1 acre, Chick Spgs. Tp.
24303 " 21, 1966	"	"	"	"	B. C. Henderson	1023	134	7,000	1.85 acre tract near Old Georgia Rd., Lot 4 1.89
" "	"	"	"	"	" "	1023	134		acres, Old Georgia Rd. Natl. Hwy. near Brew, Chick Spgs.
24802 " 25, 1966	"	"	"	"	Arthur Junior Gosorth	1023	479	6000	Lots B. P. Sherman Est. Old Chick Spgs. Tp.
24802 " 25, 1966	"	"	"	"	W. H. Brice	1023	482	1700	Lots 13 + 14, St. Mark Rd. Lot 1, cor. Bradley St. +
24802 " 25, 1966	"	"	"	"	Louise D. Smith	1023	485	8000	White Circle Dr., also Lots 27, 28, 111, 112, 113 + 114
" "	"	"	"	"	et al	1023	485		Carlton Ave.
25115 " 1, 1966	"	"	"	"	Earle Hilton Allison	1024	19	6000	2.22 acres, Grove Tp. Rd., Chick Spgs. Tp.
25115 " 1, 1966	"	"	"	"	Lock D. Aldrich, et al	1024	22	1000	2.63 acres, Autherly Rd.
25115 " 1, 1966	"	"	"	"	Charles A. Boyce	1024	25	5000	27 1/2 acres, Hwy. 29

I

INDIRECT or MORTGAGEE Index to Real Estate Mortgages — Greenville County, S. C.

To locate names, open at SURNAME INITIAL TAB and refer to Buff Sub-Index sheet for page reference.

KEYS PRINTING CO.

FILE NUMBER DATE OF RECORD	MORTGAGEES FAMILY NAMES	GIVEN NAMES ABCDEFGH	GIVEN NAMES IJKLMNO	GIVEN NAMES PQRSTUVWXYZ	MORTGAGORS	BOOK	PAGE	AMOUNT	BRIEF DESCRIPTION, LOCATION, ETC. (NOT WARRANTED)
29810 Apr. 15, 1966	Citizens	Building & Loan Assn.			Lucille Hawkins	1028	253	1,500	1.04 Acres, Chicks Spgs. Tp.
29967 " 18, 1966	"	"	"	"	Douglas J. Black, et al	1028	404	7,500	Spgs. Tp. also Prop. Spgs. Co. Lot 40, James St, Chicks
30069 " 17, 1966	"	"	"	"	W. M. Sherman	1028	497	1,500	Dell Est. Chicks Spgs. Tp. Lots 57 & 58, W.E.
30335 " 21, 1966	"	"	"	"	Gary R. Peahuff, et al	1028	649	3,500	Chicks Spgs. Tp. Lot Old Rutherford Rd.
30744 " 26, 1966	"	"	"	"	R. E. Chumley	1029	332	5,400	Green, Chicks Spgs. Tp. Lot 54, Highland Dr., near
31329 May 2, 1966	"	"	"	"	Leland E. Burch, et al	1029	646	25,000	Brookwood Subd, Chicks Spgs. Tp. Lots 23 & 24, Brookwood Dr.
31571 " 4, 1966	"	"	"	"	C. H. McClinnon	1030	178	1,400	Lions Ave. near Green, Chicks Spgs. Tp. Lots 20 & 21 Cor. Harris Dr. &
31730 " 5, 1966	"	"	"	"	Eugene Billings	1030	245	2,800	Chicks Spgs. Tp. Lots 23 & 24 Crain Dr.
31842 " 6, 1966	"	"	"	"	J. C. Bowick, et al	1030	319	15,000	1 Acre, Chicks Spgs. Tp. Suber Rd., Chicks Spgs. Tp.
32138 " 10, 1966	"	"	"	"	James A. Dill, et al	1030	446	7,500	0.91 Acre (Part Tract 2) Chicks Spgs. Tp.
32784 " 17, 1966	"	"	"	"	Jackie L. Grubbs, et al	1031	204	1,500	0.9 Acre, Hudson Rd., Pelham Rd.
32784 " 17, 1966	"	"	"	"	Elmer L. Smith, et al	1031	201	5,500	Lots 38 & 6, New Gantt Tp.
32926 " 18, 1966	"	"	"	"	Frank Bush, Jr., et al	1031	307	2,700	Lot 120, Conestee, Gantt Tp.
33484 " 24, 1966	"	"	"	"	Sandrum J. McCarrell	1031	620	10,000	Lots 3 & 6, Bates Tp. Old Hwy. 29, Taylors
33582 " " "	"	"	"	"	Fred J. Hunt	1031	623	2,000	Lat Cor. N. S. Hwy. 29 & Meal Tp.
33582 " 25, 1966	"	"	"	"	James A. Jolley, et al	1032	41	8,500	1 Acre Jordan Rd.

INDIRECT or MORTGAGEE Index to Real Estate Mortgages — Greenville County, S. C.

I

To locate names, open at SURNAME INITIAL TAB and refer to Buff Sub-Index sheet for page reference.

KEYS PRINTING CO.

()

FILE NUMBER	MORTGAGEES FAMILY NAMES	GIVEN NAMES ABCDEFGH	GIVEN NAMES IJKLMNO	GIVEN NAMES PQRSTUWXYZ	MORTGAGORS	BOOK	PAGE	AMOUNT	BRIEF DESCRIPTION, LOCATION, ETC. (NOT WARRANTED)
DATE OF RECORD									
33716								00	
May 26, 1966	Citizens	Building & Loan Assn.			Cecil J. Edwards	1032	95	6,000	Lot 2, Edwards Lake Rd. & Lot 2A Edwards Lake, O'Neal Tp.
" " "	"	"	"	"	" " "	1032	95	00	
33954								00	
" 30, 1966	"	"	"	"	Nancy Agnes Clayton	1032	235	500	Lot 16 Corn Spring St. & Westmoreland Ave. Green, Chick Spgs. Tp.
" " "	"	"	"	"	" " "	1032	235	00	
34072								00	
" 31, 1966	"	"	"	"	J. Walter Brashier	1032	339	4,500	Lot 5, Edgemont Ave.
" " "	"	"	"	"	Cleo L. Babb	1032	342	5,500	1 Acre, O'Neal Tp. Pinewood Estates
34796								00	
June 7, 1966	"	"	"	"	J. R. Cooley, et al	1033	72	13,000	Lot 83 Pinewood Dr. & Chick Spgs. Tp.
35874								00	
" 20, 1966	"	"	"	"	Robert L. Marlow	1033	628	600	6.86 Acres, less parts & Chick Spgs. Tp.
36234								00	
" 23, 1966	"	"	"	"	S. C. Allison, et al	1034	169	3,300	Lot Grove Tp.
106								00	
" 27, 1966	"	"	"	"	Oline D. Griffin, et al	1034	339	14,500	View Area, Chick Spgs. Tp. Lot 6, Earl St Pleasant & Chick Spgs. Tp.
827								00	
July 5, 1966	"	"	"	"	Troy H. Pittman	1035	29	4,900	Lot 4, Line St, Green, & Hills, Chick Spgs. Tp.
824								00	
" 5, 1966	"	"	"	"	J. Fraser Holtzclaw et al	1035	32	17,000	Lot 31 Forest Hill Dr., Forest & also 13, Morningdale Dr. not view area
1079								00	
" 7, 1966	"	"	"	"	J. D. Styles	1035	189	6,700	1.34 acres State Hwy. 415, Water Sp. & Creek
1079								00	
" 7, 1966	"	"	"	"	Annie Mae Smith et al	1035	192	3,000	Lot 8 Brown St Estac & Chick Spgs. Tp.
1079								00	
" 7, 1966	"	"	"	"	Joseph J. Kinard Jr. et al	1035	195	18,500	1.20 acres West Huber Rd. Smith Rd & Douglas St. Chick Spgs. Tp.
1079								00	
" 7, 1966	"	"	"	"	Frank E. Hawkins et al	1035	198	11,400	Lot 57 & Part Lot 58, Mayson

INDIRECT or MORTGAGEE Index to Real Estate Mortgages — Greenville County, S. C.

To locate names, open at SURNAME INITIAL TAB and refer to Buff Sub-Index sheet for page reference.

KEYS PRINTING CO.

FILE NUMBER DATE OF RECORD	MORTGAGEES FAMILY NAMES	GIVEN NAMES ABCDEFGH	GIVEN NAMES IJKLMNO	GIVEN NAMES PQRSTUVWXYZ	MORTGAGORS	BOOK	PAGE	AMOUNT	BRIEF DESCRIPTION, LOCATION, ETC. (NOT WARRANTED)
1079 July 7, 1966	Citizens	B & L. Adair			Callie Hazel Pittman	1035	201	3.50	Glassy Mt. Sp. Lot State Hwy 11
1379 " 11-1966	"	"	"		Iraah Dickson	1035	334	2200.	Dr. - University Hqts. Lot 35, Blk. C, Bateaux
1443 " 12-1966	"	"	"		Gary Earl Cox, Sr.	1035	390	5,100.	Chick Spgs. Sp. Lot 38, Pleasant Dr., r
1444 " 12-1966	"	"	"		Jack E. Shaw	1035	393	14,000	Greenforest, sec. c. Lot 43, Pinnacle Dr.
1444 " 12-1966	"	"	"		Jack E. Shaw	1035	396	14,000	Greenforest, sec. c. Lot 44, Pinnacle Dr.
1551 " 13-1966	"	"	"		Imogene C. Trammell	1035	443	3,500.	9 acres, cor. Jew's Bridge Rd. & Blind Tiger Rd.
"	"	"	"		"	1035	443		Highland & O'Neal Sp.
2016 " 18, 1966	"	"	"		Peggy Ann Garrett	1036	19	1,400	Grove Sp. 2.9 acres, Old Pelzer Rd., r
" " "	"	"	"		Albert E. Taylor, et al	1036	22	5,500	Piedmont Mfg. Co. Village Lot 18, Sec. 4, Dille St. (Ans.)
2722 " 26, 1966	"	"	"		Marion Mason, et al	1036	412	9,500	Chick Spgs. Sp. Lots 2 & 3, State Hwy. 14, r
2922 " 28, 1966	"	"	"		James D. Clark, et al	1036	576	8,800	Miller Rd., O'Neal Sp. .59 of an acre & Lot 13, r
" " "	"	"	"		James L. Dix	1036	579	10,000	Lot Pleasant View Acres, Chick Lot 10 Vaughn St. & Gravelly
3426 Aug 2, 1966	"	"	"		Marion E. Smith	1037	176	1,500	Lots 69 & 70 Clark. ave. "Brookhaven", near
" " "	"	"	"		" " "	1037	176		Greer, Chick Spgs. Sp.
3781 " 5, 1966	"	"	"		Oda (Odie) Armstrong, et al	1037	388	4,800	Miller Rd., O'Neal Sp. Prop. Spth. Co. & 5.87 Acres, r
3899 " 8, 1966	"	"	"		J. R. Fleming	1037	466	14,000	Baptist Church, Chick Spgs. Sp. Port Tract 7, near Mt. Creek

INDIRECT or MORTGAGEE Index to Real Estate Mortgages — Greenville County, S. C.

I

To locate names, open at SURNAME INITIAL TAB and refer to Buff Sub-Index sheet for page reference.

KEYS PRINTING CO.

()

FILE NUMBER DATE OF RECORD	MORTGAGEES FAMILY NAMES	GIVEN NAMES ABCDEFGHIJ	GIVEN NAMES JKLMNOPQ	GIVEN NAMES RSTUVWXYZ	MORTGAGORS	BOOK	PAGE	AMOUNT	BRIEF DESCRIPTION, LOCATION, ETC. (NOT WARRANTED)
5546 Aug. 25 1966	Citizens	B. & L.	Asen.		Lair P. McCall	1039	136	00	also Lat O'Neal Tp.
5854	"	"	"					620	1/3 Acre Rutherfordton Rd.
" 29 1966	"	"	"		Robert Styles	1039	304	00	Chick Spgs. Tp.
5796	"	"	"					6,000	Lot 3, North Line St. Green,
" 30 1966	"	"	"		John J. Turner, Jr.	1039	367	00	near Green, Chick Spgs. Tp.
6106	"	"	"		et al			1,800	Part Lot 1, Jones Ave.
" 31 1966	"	"	"		John L. Canada	1039	469	00	Rd., Chick Spgs. Tp.
6243	"	"	"		et al			6,000	Lots 4 & 5, Old Rutherfordton
Sep. 1 1966	"	"	"		James T. Hendrix	1039	550	00	Green, Chick Spgs. Tp.
6644	"	"	"		et al			9,500	Lot 25, Drayton Dr., near
" 7 1966	"	"	"		Robert M. Bagwell	1040	95	00	Spgs. Tp.
7393	"	"	"		et al			7,000	0.92 of an acre, Chick
Sep. 15 1966	"	"	"		Daniel Everett Thomas	1040	496	00	Pelzer Rd., Grove Tp.
8184	"	"	"		et al			11,500	Lot 9 " (1.2 acres) Old
" 23 1966	"	"	"		Mildred J. Palmer	1041	308	00	2 Lots, Grove Tp.
8692	"	"	"		et al			2,700	
" 29 1966	"	"	"		Alma Bennetfield	1041	573	1,130	Lots 41, 42, 43 & 44 J. B.
" " "	"	"	"		" "	1041	573		& Marcie Crain Est.
8810	"	"	"		et al			00	Chick Spgs. Tp.
" 30 1966	"	"	"		J. R. Cooley	1041	537	00	" Pinewood Est."
8943	"	"	"		et al			2,000	Lot 83, Pine wood Dr.,
Oct. 3 1966	"	"	"		George A. Stokes	1042	32	00	Chick Spgs. Tp.
9217	"	"	"		et al			4,100	Lot Piedmont Park Community
" 5 1966	"	"	"		Evelyn A. Lindsay	1042	210	96	Pine St. & Lot Adj. Chick Spgs. Tp.
9561	"	"	"		et al			330	Lot 3 Cason Ave, Part Lot 1,
" 10 1966	"	"	"		Lurrah P. Hughes	1042	361	00	Lot Pinsett St. Green
10746	"	"	"		et al			14,500	Selma P. Good
" 24 1966	"	"	"		Pauline G. Pruitt	1043	261	00	Lat County Rd., Prop.
10830	"	"	"		et al			2,500	Waters (Prop. O'Neal Tp.)
" 25 1966	"	"	"		Gordon A. Alexander, Jr.	1043	338	00	Lat 31, New Cut road, B. M.
								5,100	

I

INDIRECT or MORTGAGEE Index to Real Estate Mortgages — Greenville County, S. C.

To locate names, open at SURNAME INITIAL TAB and refer to Buff Sub-Index sheet for page reference.

KEYS PRINTING CO.

FILE NUMBER	MORTGAGEES	GIVEN NAMES	GIVEN NAMES	GIVEN NAMES	MORTGAGORS	BOOK	PAGE	AMOUNT	BRIEF DESCRIPTION, LOCATION, ETC.
DATE OF RECORD	FAMILY NAMES	ABCDEFGH	IJKLMNO	PQRSTUVWXYZ					(NOT WARRANTED)
10761 Oct. 26, 1966	Citizens	Bldg. &	Loan	Assn.	William S. Lupton et al	1043	389	300	Green Chick Spgs. Tp. Lot, Tabernacle St. near
11647 Nov. 3, 1966	"	"	"	"	Joseph J. Hines, Jr. et al	1044	62	3,500	Rd., Chick Spgs. Tp. 1.20 Acres, West Suber
12089 " 9, 1966	"	"	"	"	Jerry M. Rogers, et al	1044	281	1,400	3 Acres, Grove Tp. Lot Oaklawn Tp. also
12255 " 11, 1966	"	"	"	"	David Bumpus Stone	1044	397	2,100	O'Neal Tp. 5 Acres, New Bruce Rd.,
12655 " 16, 1966	"	"	"	"	Thomas Lewis Sherman et al	1044	592	7,700	Est. Chick Spgs. Tp. Lots 1-21 & 1-2, B. S. Sherman
13066 " 22, 1966	"	"	"	"	Jack Spencer Childress et al	1045	148	5,000	Lot near Piedmont
13199 " 23, 1966	"	"	"	"	Daisy Mae Murph	1045	290	235	Mountains View Ave., Green Lots 1 & 2 Cor. Forest &
13359 " 25, 1966	"	"	"	"	Benjamin Wilson, et al	1045	362	6,500	Oaklawn Tp. Lot Old Pelzer Rd.,
13533 " 29, 1966	"	"	"	"	Dorothy Good	1045	451	1,200	Jordan Rd. 21.33 Acres, less part
13716 Dec. 1, 1966	"	"	"	"	Bobby D. Henson	1045	586	4,500	15.3 Acres, Highland Tp. Green, Chick Spgs. Tp.
13980 " 5, 1966	"	"	"	"	Sylvia G. Giles	1046	19	8,500	Lot 20 Carolina Ave.
14860 " 15, 1966	"	"	"	"	Melvin Gelola Wilbanks	1046	438	4,000	00 Lots 1, 2 & 4 Valley Lane Rd., O'Neal Tp. also Lot
15061 " 19, 1966	"	"	"	"	" " "	1046	438	00	Valley Lane Rd., O'Neal Tp.
15364 " 22, 1966	"	"	"	"	Violet B. Gibson, et al	1046	562	3,500	00 1.87 Acres, Gap Creek Rd. see file
16169 Jan. 4, 1967	"	"	"	"	R. M. Cole	1047	54	1,500	00 Lot 1 Golf St. Chick Spgs. Tp.
	"	"	"	"	Warth D. Kiger, et al	1047	455	22,500	00 Lots 7 & 8, Harcourt City

INDIRECT or MORTGAGEE Index to Real Estate Mortgages — Greenville County, S. C.

I

To locate names, open at SURNAME INITIAL TAB and refer to Buff Sub-Index sheet for page reference.

KEYS PRINTING CO.

()

FILE NUMBER	MORTGAGEES FAMILY NAMES	GIVEN NAMES ABCDEFGH	GIVEN NAMES IJKLMNO	GIVEN NAMES PQRSTUWXYZ	MORTGAGORS	BOOK	PAGE	AMOUNT	BRIEF DESCRIPTION, LOCATION, ETC. (NOT WARRANTED)
16795 Jan. 11, 1967	Citizens	Bldg. & Loan Assn.			Martha E. Wood	1048	91	00	Chick Spgs. Tp.
750								2.93 Acres, Lee Rd.	
16793 " 11, 1967	"	"	"	"	Bennie G. Copeland	1048	94	00	Copeland East, Chick Spgs. Tp.
17279 " 17, 1967	"	"	"	"	Barney M. Cooley	1048	349	6,000	Lat 36, Plat 3, Prop. P.D. Mill Village
17385 " 18, 1967	"	"	"	"	Ralph S. Bryant, et al	1048	369	3,000	Lat 57, Robinson St. Green
17722 " 23, 1967	"	"	"	"	Carl C. Lanford, Jr., et al	1048	529	3,100	lands, Chick Spgs. Tp. Lat 6, + part Lat 5, J.A. Wood Burgess St. Green
18231 " 30, 1967	"	"	"	"	John M. Reynolds, et al	1048	532	14,000	Lat 133, Lancaster Ave. + Piedmont Ave. + Lat in S. P. Co.
18438 Feb. 1, 1967	"	"	"	"	Elrolen B. Smith	1049	123	6,500	Lat 2, Cor. Old Rutherford Rd. Piedmont, Groves Tp.
18660 " 3, 1967	"	"	"	"	John R. Cooley, et al	1049	126	2,600	Lat Aug. 20, near Pinewood Eats.
18657 " 3, 1967	"	"	"	"	Thelma Willingham	1049	259	13,000	Lat 84 Pinewood Drive, Chick Spgs. Tp.
18803 " 6, 1967	"	"	"	"	Claud O. Harrison, et al	1049	389	500	Lat 1, Cannon Ave. Green
19044 " 8, 1967	"	"	"	"	Paul B. Giles, et al	1049	392	1,900	Lat West Pinsett St. Green
19183 " 9, 1967	"	"	"	"	Bobby R. Satterfield	1049	452	2,200	Lat Grove Tp.
19362 " 10, 1967	"	"	"	"	" " "	1049	452	6,500	Lats 64 + 65, Springdale Ave. + Broun St. Chick Spgs. Tp.
	"	"	"	"	Mae Charles Hill	1049	600	7,000	Part Lat 15, Spring St. Green
	"	"	"	"	The Greer Lumber Co., Inc.	1049	645	4,000	Lat South Main St. Green
	"	"	"	"	Raymond Earl Hudson	1050	60	6,300	Cannon, Green Lats 3 + 4, Prop. N. M.

I

INDIRECT or MORTGAGEE Index to Real Estate Mortgages — Greenville County, S. C.

To locate names, open at SURNAME INITIAL TAB and refer to Buff Sub-Index sheet for page reference.

KEYS PRINTING CO.

(-)

FILE NUMBER DATE OF RECORD	MORTGAGEES FAMILY NAMES	GIVEN NAMES ABCDEFGHIJ	GIVEN NAMES JKLMNOPQ	GIVEN NAMES RSTUVWXYZ	MORTGAGORS	BOOK	PAGE	AMOUNT	BRIEF DESCRIPTION, LOCATION, ETC. (NOT WARRANTED)
19591 Feb. 14, 1967	Citizens	Bldg. & Loan	Assn.		Olin M. Bush, et al.	1050	217	3,000	Lot 82, Conestee Village
20277	"	"	"	"	Gary R. Peachuff, et al.	1050	556	1,200	Chick. Spgs. Tp.
" 22, 1967	"	"	"	"	F. J. Owens, II	1051	1	13,500	Lot 22, Rutherford Rd.,
20553	"	"	"	"	et al			00	Rd., Paris Mt. Tp.
" 24, 1967	"	"	"	"	Deryl Allen Richardson	1051	81	6,000	1.08 Acres, Hunt's Bridge
20633	"	"	"	"	Bobby R. Satterfield	1051	138	8,500	Lots 64 & 65, Springdale
" 27, 1967	"	"	"	"	" " "	1051	138		Ave. & Brown St. Green,
20745	"	"	"	"	" " "			00	Chick. Spgs. Tp.
" 28, 1967	"	"	"	"	Bernie H. Hart	1051	135	6,300	Lots 44 & 45 Prop. Green
20749	"	"	"	"	" " "	1051	135		W. Hillside Green,
" 28, 1967	"	"	"	"	" " "			00	Chick. Spgs. Tp.
21134	"	"	"	"	Hugh S. Jordan	1051	325	6,000	Lot 22, Cannon Ave. Green,
March 3, 1967	"	"	"	"	Bobby D. Lark, et al.	1051	458	5,900	Lot 20, Vernon St. N.E. Cot
21390	"	"	"	"	" " "	1051	458		Prop. also Lot 134 Thompson
" 7, 1967	"	"	"	"	" " "			00	St. Green Mill Village.
" " "	"	"	"	"	Fudge Brown	1051	478	1,700	Chick. Spgs. Tp.
21379	"	"	"	"	Ida Bell Collins, et al.	1052	172	6,000	Lot Spring St. Green,
" 7, 1967	"	"	"	"	" " "			00	Fairfield Place
22005	"	"	"	"	John R. Cooley, et al.	1052	608	10,500	Lot 6, Maggie St.
" 14, 1967	"	"	"	"	" " "			00	Vista, Chick. Spgs. Tp.
22720	"	"	"	"	Laurens L. James	1052	305	7,900	Lots 1, 2 & 3, Blk. F. Buena
" 22, 1967	"	"	"	"	" " "			00	Chick. Spgs. Tp.
23363	"	"	"	"	William R. Dobson, et al.	1053	462	14,000	Lot, North ave. Green,
" 29-1967	"	"	"	"	" " "			00	Shore Drive
23578	"	"	"	"	" " "			00	Lots 226 & 227 Lake
" 31, 1967	"	"	"	"	" " "			00	" " "

INDIRECT or MORTGAGEE Index to Real Estate Mortgages — Greenville County, S. C.

I

To locate names, open at SURNAME INITIAL TAB and refer to Buff Sub-Index sheet for page reference.

KEYS-PRINTING CO.

()

FILE NUMBER	MORTGAGEES FAMILY NAMES	GIVEN NAMES ABCDEFGH	GIVEN NAMES IJKLMNO	GIVEN NAMES PQRSTUWXYZ	MORTGAGORS	BOOK	PAGE	AMOUNT	BRIEF DESCRIPTION, LOCATION, ETC. (NOT WARRANTED)	
23840	Citizens	Building	+	Loan	Assn.	Joan H. Cranford, et al	1054	32	00	Paris, Minn. Tp.
Apr. 4, 1967									10,700	Lot 11, Beland Circle, ~
25139	"	"	"	"	"	"	"	00		
" 18, 1967	"	"	"	"	Nelle Mitchell McWilliams	1055	209	1,800	1.22 Acres Old Buncombe Rd. + 1/4 acre Chick. Spgs. Rd., Chick. Spgs. Tp.	
25521	"	"	"	"	" " "	1055	209	00		
" 21, 1967	"	"	"	"	J. D. Styles	1055	478	2,000	Lot 6 (1.34 Acres) Bates Tp. + Lot 12 Morningdale St., Mountain View Acres	
" " "	"	"	"	"	" " "	1055	478	00		
25666	"	"	"	"	H. H. Arrowood, et al	1055	553	7,000	1.14 acres, Highland Sp.	
24, 1967	"	"	"	"	" " "	"	"	00	Highland Tp.	
26465	"	"	"	"	Mary B. Green	1056	365	5,000	1 acre, State Hwy. 414 ~	
May 2, 1967	"	"	"	"	" " "	"	"	00	Mill on Jordan High School	
26609	"	"	"	"	Vernon L. Cantrell, et al	1056	422	9,000	3.12 Acres, near Barry's ~	
" 3, 1967	"	"	"	"	" " "	"	"	00	Chick Springs	
27023	"	"	"	"	Richard Simmons et al	1057	9	7,000	Lot 16 Spring St. line ~	
" 8, 1967	"	"	"	"	" " "	"	"	00	Chick. Spgs. Tp.	
27020	"	"	"	"	Paul William Green, Jr.	1057	12	3,400	Part Lots 1 & 2 Jones Ave. ~	
" 8, 1967	"	"	"	"	" " "	"	"	00	Heights Dr., Chick. Spgs. Tp.	
27402	"	"	"	"	Fred M. Painter	1057	292	800	Lot 45, Bailey Ave Pleasant ~	
" 16, 1967	"	"	"	"	" " "	"	"	00		
28655	"	"	"	"	Frank D. Owens, et al	1058	422	1,700	Lot 9, Bishop Ave., O'Neal Tp.	
" 24, 1967	"	"	"	"	" " "	"	"	00		
29736	"	"	"	"	John H. Langford et al	1059	430	10,000	2.20 Acres cor. Henderson Gap Rd. + Henderson Circle, Chick. Spgs. Tp.	
Jun. 5, 1967	"	"	"	"	" " "	1059	430	00	Smith	
30531	"	"	"	"	Clarence L. Neal	1060	323	3,200	1/2 Lot 20, Prop. of Wayman ~	
" 13, 1967	"	"	"	"	" " "	"	"	00	Piedmont Mfg. Co.	
30925	"	"	"	"	Jimmy L. Henderson et al	1060	565	4,000	Lot 9, Sloan Ave. ~	
" 16, 1967	"	"	"	"	" " "	"	"	00		

I

INDIRECT or MORTGAGEE Index to Real Estate Mortgages - Greenville County, S. C.

To locate names, open at SURNAME INITIAL TAB and refer to Buff Sub-Index sheet for page reference.

KEYS PRINTING CO.

FILE NUMBER DATE OF RECORD	MORTGAGEES FAMILY NAMES	GIVEN NAMES ABCDEFGH	GIVEN NAMES IJKLMNO	GIVEN NAMES PQRSTUWXYZ	MORTGAGORS	BOOK	PAGE	AMOUNT	BRIEF DESCRIPTION, LOCATION, ETC. (NOT WARRANTED)
31645 Jun. 23, 1967	Citizens	B. & L.		Assn.	Fred T. Leslie	1061	301	10,700	Heights, Chick Spgs. Tp. Lot 9, Miller Dr., Flemming
217 " 27, 1967	"	"	"	"	Winnie E. Bradshaw	1061	509	1,000	Chick Spgs. Tp. Lot 15, Wilson Ave.
220 " 27, 1967	"	"	"	"	Thelma Willingham Holliday	1061	512	1,000	Chick Spgs. Tp. Lot 1 Cannon Ave, Green,
250 " 27, 1967	"	"	"	"	Lois S. Taylor, et al	1061	515	2,800	Poplar Dr. Green, Chick Spgs. Tp. Lot Line St. Easton, &
" " "	"	"	"	"	Murry Lee Williams	1061	518	5,200	Gantt Tp. Lot White Horse Rd
1139 July 7-1967	"	"	"	"	Edfrida Cole	1062	489	3,000	Chick Spgs. Tp. Lot 4, Walker St. r
1296 " 10-1967	"	"	"	"	Carrol P. Fleming, et al	1062	593	7,000	Lot 41, Poplar Dr. Ch. Spgs. Tp.; also lot
" " "	"	"	"	"	" " " "	1062	593		3, Valley St.
1444 " 11, 1967	"	"	"	"	Alma B. Westmoreland	1063	74	4,300	Green, Chick Spgs Tp. Lot 7, Hammond Ave,
1429 " 11, 1967	"	"	"	"	W. C. Lindley, et al	1063	71	2,100	Grave Tp. 3/4 Acre U.S. Hwy. 29,
1880 July 14, 1967	"	"	"	"	C. W. McClimon	1063	346	6,500	Fresh Meadow Farms. 1/2 Lot 73, Creek Shore Dr.,
1871 " 14, 1967	"	"	"	"	William A. Keels	1063	349	13,800	Greer, Chick Spgs. Tp. Lot 21, Benjamin Ave., near
2222 " 18, 1967	"	"	"	"	Richard R. Robinson	1063	617	44,000	Chick Spgs. Tp. Lot 1, Hammett Bridge Rd.
2704 " 24, 1967	"	"	"	"	Clint W. Greene	1064	262	12,500	Overbrook Drives, Greer Lot Cor. Minasa &
2835 " 25, 1967	"	"	"	"	James C. DuBose	1064	334	16,000	(Memorial Dr.) Greer Lot 2, Piedmont Ave.
2839 " 25, 1967	"	"	"	"	Ronald Fred Nice, Jr.	1064	340	1,200	Sts. Washington Hts, O'Neil Tp. Lot 24 Manly & James

INDIRECT or MORTGAGEE Index to Real Estate Mortgages — Greenville County, S. C.

To locate names, open at SURNAME INITIAL, TAB and refer to Buff Sub-Index sheet for page reference.

KEYS PRINTING CO.

FILE NUMBER DATE OF RECORD	MORTGAGEES FAMILY NAMES	GIVEN NAMES ABCDEFGHIJ	GIVEN NAMES JKLMNOPQ	GIVEN NAMES RSTUVWXYZ	MORTGAGORS	BOOK	PAGE	AMOUNT	BRIEF DESCRIPTION, LOCATION, ETC. (NOT WARRANTED)
3005 July 26, 1967	Citizens	Building	L. &	Assn.	Vernon L. Cantrell, et al	1064	423	500	Mill 3.12 Acres, near Berry, Green, Chick Spgs. Tp.
3124 " 27, 1967	"	"	"	"	Frank M. Crisp, et al	1064	477	13,000	Lot 36, Leona Dr. near Green, Chick Spgs. Tp.
3263 " 28, 1967	"	"	"	"	W. Paul Brannon	1064	593	13,500	Lot 3, Piedmont Ave. near Green, Chick Spgs. Tp.
" " "	"	"	"	"	James W. Allen, et al	1064	596	1,800	1 1/2 Acres, Grove Tp. Spgs. Tp. also Prop. by the Co.
3661 Aug. 2, 1967	"	"	"	"	Ernest A. Williams	1065	243	13,500	Lot Jones Rd. near Miller, Chick Rd. - O'Neal Tp.
3687 " 2, 1967	"	"	"	"	Beatrice D. McAbee	1065	278	6,300	Lot 18 + Part Lot 19, Montclair Butler Tp.
3691 " 2, 1967	"	"	"	"	Mrs. Linnia Dale Satterfield	1065	287	7200	Part Tract, Gibbs Shoals King Acres, Chick Spgs. Tp.
4118 " 7, 1967	"	"	"	"	James R. Rector, et al	1065	547	16,100	Lots 60 + 61, Bent Creek Dr. near Green
4253 " 8, 1967	"	"	"	"	Roy E. Hannon, et al	1065	550	7,700	Lot 5, Endless Dr. near Green, Mather's Creek.
4890 " 14, 1967	"	"	"	"	William E. Hensley	1065	665	600	Lot 24, Sun Set Valley Rosemond Heights
5181 " 16, 1967	"	"	"	"	Will F. E. Jamison	1066	334	7,200	Lot 10, Terry Court Rd. Chick Spgs. Tp.
6078 " 25, 1967	"	"	"	"	Lack D. Aldrich, et al	1066	548	14,900	3.63 Acres, Rutherford, Lot near Piedmont Park + Piedmont Ave. Chick Spgs. Tp.
6578 " 31, 1967	"	"	"	"	John H. Disk, et al	1067	427	3,800	Lot near Piedmont Park + Piedmont Ave. Chick Spgs. Tp.
" " "	"	"	"	"	" " "	1067	427	"	Rd. - O'Neal Tp.
" " "	"	"	"	"	James C. Poole, et al	1068	50	6400	2 Tracts, Hazel School Fr. - Chick Spgs. Tp.
" " "	"	"	"	"	Donald L. Bishop, Jr.	1068	53	18,000	Lots 1 + 54, Bent Creek

INDIRECT or MORTGAGEE Index to Real Estate Mortgages — Greenville County, S. C.

To locate names, open at SURNAME INITIAL TAB and refer to Buff Sub-Index sheet for page reference.

KEYS PRINTING CO.

FILE NUMBER DATE OF RECORD	MORTGAGEES FAMILY NAMES	GIVEN NAMES ABCDEFGH	GIVEN NAMES IJKLMNO	GIVEN NAMES PQRSTUVWXYZ	MORTGAGORS	BOOK	PAGE	AMOUNT	BRIEF DESCRIPTION, LOCATION, ETC. (NOT WARRANTED)
7109 Sep. 6, 1967 7259	Citizens	B. & L. Ginn,			^{et al} Louie R. Mayfield	1068	371	14,500	Brookwood, near Greer. Lot 14, Brookwood Dr.
" 7, 1967	"	"	"		^{et al} Garland Gibson Jags, Jr.	1068	469	13,500	Lot 8, Brookwood Dr. Brookwood Subd, near Greer, Chick Sgs. Tp.
" " "	"	"	"		" " "	1068	469		Greer, Chick Sgs. Tp.
7394 " 8, 1967 7565	"	"	"		James L. Nix	1068	572	10,000	Greer, near Greer. Lot 10, Pleasant View
" 11, 1967 7825	"	"	"		James W. Morgan, et al	1069	30	7,500	Lot Lee Rd., Chick Sgs. Tp.
" 13, 1967	"	"	"		Betty Ballou Chapman	1069	169	3,500	
" "	"	"	"		Ind. Tax Gen. Sdne.	1069	169		2 Acres, Chick Sgs. Tp.
" "	"	"	"		Billy C. Ballenger	1069	172	20,000	Chick Sgs. Tp. Lot Clements Rd., Greer, Chick Sgs. Tp.
8063 " 15, 1967 8063	"	"	"		Billy Gene Green, et al	1069	335	3,500	Lot on Pilham & James Sts. Butler Tp.
" 15, 1967 8433	"	"	"		Ernest R. Coleman	1069	338	12,000	Lot E, Coleman Rd. Highland Tp.
" 19, 1967 8597	"	"	"		W. O. Reid	1069	530	500	0.35 Acres, Jordan Rd., Highland Tp.
" 20, 1967 8813	"	"	"		Merritt W. Belcher	1069	644	5,000	2 Tracts Highland Tp. Highland Tp.
" 22, 1967 9034	"	"	"		^{et al} H. Roger De Hart	1070	156	6,000	29.00 Acres, Acres, Chick Sgs. Tp.
" 25, 1967	"	"	"		^{et al} Jetter F. Rehorn, Jr.	1070	248	15,777	Lot 19, Wilsons Dr., Bonaire
" "	"	"	"		Walter F. Stokes, et al	1070	251	1,100	0.85 Acre (Lot 5) S. C. Hwy. 290, Locust Hill, O'Neal Tp.
" "	"	"	"		" " "	1070	251		

INDIRECT or MORTGAGEE Index to Real Estate Mortgages — Greenville County, S. C.

To locate names, open at SURNAME INITIAL TAB and refer to Buff Sub-Index sheet for page reference.

KEYS PRINTING CO. ()

FILE NUMBER	MORTGAGEES FAMILY NAMES	GIVEN NAMES ABCDEFGHIH	GIVEN NAMES IJKLMNO	GIVEN NAMES PQRSTUVWXYZ	MORTGAGORS	BOOK	PAGE	AMOUNT	BRIEF DESCRIPTION, LOCATION, ETC. (NOT WARRANTED)
9244	Citizens	B. & L.	Assn.		Gordon A. Alexander, Jr. ^{et al}	1070	414	00	O'Neal Tr.
Sep. 27, 1967								1000	Lot 31, New cut road
10099	"	"	"	"	Clint W. Greene	1071	445	00	Mimosa Dr. Green
Oct. 5, 1967								500	Lot Overbrook Dr. with
10559	"	"	"	"	Vera E. Turner	1073	77	00	O'Neal Tr.
" 10, 1967								4000	Lot 1, Northwell church rd.
10680	"	"	"	"	Lillian Joyce Pittman ^{et al}	1073	151	00	0.4 acre, Glassy mt. Tr.
" 11, 1967								800	Pinewood East Chick Spgs. Tr.
11349	"	"	"	"	Nancy R. Rollins	1073	537	1059	Lots 73 & 74, Pinewood Dr.
" 18, 1967								00	Loma Dr.
11806	"	"	"	"	Charles Ray Adom, et al	1074	198	17800	Lot Con. Skyline + Casa
" 23, 1967								00	
12071	"	"	"	"	James E. Matheson ^{et al}	1074	471	10,500	Lots 6 & 7, Grove Tr.
" 25, 1967								00	Chick Spgs. Tr.
12322	"	"	"	"	Kenneth M. White, et al	1074	629	6,700	Tracts Subers Rd.
" 27, 1967								00	
12635	"	"	"	"	Clarence Evans Nichols	1075	167	16,000	37.29 Acres Chick Spgs. Tr.
" 31, 1967								00	Jaylors, Chick Spgs. Tr.
13173	"	"	"	"	Sam J. Staggs	1075	518	13,000	Lot 34, Embury Tr. near
Nov. 6, 1967								00	Memorial Dr. Green
13172	"	"	"	"	James C. DuBose (Eleanor C. Carpenter)	1075	521	2,500	Lot 2, Piedmont ave. (now
" 6, 1967								00	Mills Village
13333	"	"	"	"	Eleanor C. Cranford	1075	635	1,000	Lot 68, Blake St. Duncan
" 7, 1967								80	
13750	"	"	"	"	Rudolph Fricks, et al	1076	198	600	1 Acre (Lot 1) Grove Tr.
" 10, 1967								00	
13961	"	"	"	"	Louise D. Smith	1076	293	3,500	Lot 1, Con. Bradley St. +
" 13, 1967								00	White Circle Dr. & 6 lots
" "	"	"	"	"	"	"	"	1076	Carlton Ave; Lot 6, Spring
" "								293	St. + Lot 91, Fifth St.
" "	"	"	"	"	"	"	"	1076	Conestee
" "								293	

INDIRECT or MORTGAGEE Index to Real Estate Mortgages — Greenville County, S. C.

To locate names, open at SURNAME INITIAL TAB and refer to Buff Sub-Index sheet for page reference.

KEYS PRINTING CO.

FILE NUMBER DATE OF RECORD	MORTGAGEES FAMILY NAMES	GIVEN NAMES ABCDEFGHIJ	GIVEN NAMES JKLMNO	GIVEN NAMES PQRSTUVWXYZ	MORTGAGORS	BOOK	PAGE	AMOUNT	BRIEF DESCRIPTION, LOCATION, ETC. (NOT WARRANTED)
13961 Nov. 13, 1967	Citizens	B. & L.	Assn.		Troy H. Pittman	1076	296	4,000	Woodruff Rd., Greer. Lot 5 Pine St. Extn. near
14553 " 20, 1967	"	"	"		John R. Cooley	1077	59	5,000	Chick Spgs. Tp. Lot Edwards Rd.
15851 Dec. 5, 1967	"	"	"		H. Harold Hart, et al	1078	317	800	Lots 4, 14 & 15 Pine St. + Lot 17 Sunset Ave. Greer.
" " 16375	"	"	"		" " "	1078	317		Chick Spgs. Tp.
" 11, 1967	"	"	"		W. C. Lindley, et al	1078	614	500	Hwy. 27, Greer Tp. 3/10 of an acre, N.S.
17158 " 19, 1967	"	"	"		James R. McCallough	1079	547	3,000	1/10 acre Hwy. 20, Greer Tp.
17161 " 19, 1967	"	"	"		Nancy Agnes Clayton	1079	552	1,724	Lot 16 Conroy St. + Dixie Mills, Clinton, S.C.
17410 " 21, 1967	"	"	"		Edwin S. Freedy	1079	436	4,500	Lot 134, Champion St.
18484 Jan 5, 1968	"	"	"		Wayman Talley	1080	216	450	Lot or tract, Broad Tp.
18642 " 8, 1968	"	"	"		Cecil L. McKee, et al	1081	130	6,000	22.8 acres, Long Rd. Greer
19021 " 15, 1968	"	"	"		Sam J. Stagg	1081	240	13,300	Lot 312, Colonial Hills, Hwy. 415, Greer Tp.
19265 " 17, 1968	"	"	"		J. D. Styles	1081	243	10,000	Lot 16 = 1.34 acres, State + margin Dr. Mayfield, East Greer
19483 " 19, 1968	"	"	"		John R. Cooley	1081	587	12,500	Lot 22, Car. Sycadilly Dr. Greer
19591 " 22, 1968	"	"	"		Doshia Sherman	1082	21	1539	Lot 4 (0.76 acre) St. Mark
	"	"	"		Kenneth D. Styles	1082	191	600	1 acre, O'Meara Tp.
	"	"	"		Bobby G. Rollins, et al	1082	245	13,000	Lot 18 Lee St. + Carolina Ave. Victor Monaghan, Greer Greer + Lot 11, R.L. Ford Prop.

INDIRECT or MORTGAGEE Index to Real Estate Mortgages — Greenville County, S. C.

To locate names, open at SURNAME INITIAL TAB and refer to Buff Sub-Index sheet for page reference.

KEYS PRINTING CO. ()

FILE NUMBER DATE OF RECORD	MORTGAGEES FAMILY NAMES	GIVEN NAMES ABCDEFGH	GIVEN NAMES IJKLMNO	GIVEN NAMES PQRSTUVWXYZ	MORTGAGORS	BOOK	PAGE	AMOUNT	BRIEF DESCRIPTION, LOCATION, ETC. (NOT WARRANTED)
19827 Jan. 24, 1968	Citizens	B. + L. Asin.			Johnny Austin Kluge	1082	365	5,000	0.51 acre, Berry Rd., Chick Spgs. Tp.
19915 " 25, 1968	"	"	"		Bernice Hart	1082	422	1,300	Schillitter Dr., Chick Spgs. Tp. Lots 44 + 45, Prop. Grade
20118 " 29, 1968	"	"	"		Ernest R. Coleman	1082	581	13,000	Lot, cor. Enoree River Gage Rd. + Coleman Rd. - Butler Tp.
20344 " 31, 1968	"	"	"		Kenneth H. Posey	1083	24	2,500	Part Lot 52 + another Part lot 52, Lamont Lane, Dixie Farms.
20790 Feb. 6, 1968	"	"	"		Bertha B. Anders	1083	286	8,000	Forest St. Greer, Chick Spgs. Tp. Lot 13, + Part Lot 16,
21111 " 9, 1968	"	"	"		J. Frazer Holtzclaw etal	1083	460	6,000	Lot 31, Forest Hill Dr. Forest Hill, + Lot 5, Line St. Cannon Hgts. Greer
21265 " 12, 1968	"	"	"		Zeddie L. Collins	1083	575	13,000	Forest, Austin Tp. Lot 20, Lanewood Dr., Pine
21520 " 14, 1968	"	"	"		Moritt H. Belcher	1084	97	12,700	Lots, Tracts Highland Tp. also Prop. Sph. Co.
22105 " 21, 1968	"	"	"		Wayne L. Rochester	1084	451	6,000	Lot Poplar Dr., Greer,
22279 " 23, 1968	"	"	"		James Harold Smith	1084	604	8,500	Lots 1, 2 + 3, State Hwy. 101 + Bennett St. Greer
" "	"	"	"		" " "	1084	604		also Lot 35, Douglas St., Chick Spgs. Tp.
" "	"	"	"		" " "	1084	604		
22590 " 27, 1968	"	"	"		Clarence S. Staggs	1085	96	15,000	Lane, Roundale Forest Lot 10, Sec. 1, Brewery

INDIRECT or MORTGAGEE Index to Real Estate Mortgages — Greenville County, S. C.

To locate names, open at SURNAME INITIAL TAB and refer to Buff Sub-Index sheet for page reference.

KEYS PRINTING CO.

FILE NUMBER	MORTGAGEES FAMILY NAMES	GIVEN NAMES ABCDEFGH	GIVEN NAMES IJKLMNO	GIVEN NAMES PQRSTU VWXYZ	MORTGAGORS	BOOK	PAGE	AMOUNT	BRIEF DESCRIPTION, LOCATION, ETC. (NOT WARRANTED)
22828 Feb. 29, 1968	Citizens	B. & L	assn		Homer D. Hogg, et al	1085	272	18,300	Lot 1, Elaine Ave, Chick Spg. Sp. also Lots 1 & 2
" 23178 Mar. 5, 1968	"	"	"		" " " "	1085	272		Willow St. Willow Hts. Chick spgs sp
" 23559 " 8, 1968	"	"	"		Rollie May Pruitt Holiday	1085	508	2,700	Lot 47, James St, Green Chick spgs sp
" 24150 " 15, 1968	"	"	"		Thelma Willingham	1085	511	1,100	Lot 1, Cannon Ave, Green Douglas St, Chick spgs sp
" 24534 " 20, 1968	"	"	"		Engelia J. Beddingfield	1086	119	14,000	Lot 40, Cor. Hill St. & L Mauldine
" 25082 " 27, 1968	"	"	"		James L. Reed, et al Jr. et al	1086	515	48,000	Lot Owens Lane, n
" 25344 " 29, 1968	"	"	"		Ernest Robert Coleman et al	1087	29	7000	3.25 acre, Butler sp.
" 25677 Apr. 2, 1968	"	"	"		James A. Parria	1087	524	13,500	Tracts & Lots, O'Neal sp. Est. Chick spgs sp
" 26311 " 9, 1968	"	"	"		Raymond L. Westmoreland	1087	661	2,700	Lots 31 & 32, W. A. Mullinax
" 26535 " 11, 1968	"	"	"		Harold Richard Farmer	1088	298	14,500	Lot 2, Jordan Rd. Highland sp.
" 26777 " 17, 1968	"	"	"		James D. Tooley	1089	213	✓	Lot 1, Jordan Rd. n Highland sp.
" 27505 " 23, 1968	"	"	"		Archie Ray Atkins	1089	386	4,100	1.6 Acres, Gowanville Rd. Bowers Circle, Chick spgs sp
" 37248 " 23, 1968	"	"	"		Robert L. Owens et al	1090	39	12,000	Lot 43, Bent Creek Dr. n
					Bobby D. Ellis, et al	1090	378	1700	Lot 59 + Part Lot 60 Waymon Smith, Ltd. Chick spgs sp
					" " "	1090	378		
					Charles W. Robinson et al	1090	411	3,400	8 1/2 100 acre, Grove sp.

INDIRECT or MORTGAGEE Index to Real Estate Mortgages — Greenville County, S. C.

To locate names, open at SURNAME INITIAL TAB and refer to Buff Sub-Index sheet for page reference.

KEYS PRINTING CO. ()

FILE NUMBER	MORTGAGEES	GIVEN NAMES	GIVEN NAMES	GIVEN NAMES	MORTGAGORS	BOOK	PAGE	AMOUNT	BRIEF DESCRIPTION, LOCATION, ETC.
DATE OF RECORD	FAMILY NAMES	ABCDEFGHIJ	IJKLMNOP	QRSTUVWXYZ					(NOT WARRANTED)
27803 Apr. 25, 1968	Citizens	B. + L. Asin.			James Franklin Carter ^{et al}	1090	6 11	4,100	Butler Jr. Lot near Butlerville Rd.
28452 May 2, 1968	"	"	"		Donald R. McAlister ^{et al}	1091	388	3,000	Lots 6 + 7, W. E. Young Prop. + 1.2 acres, Chick Spgs. Tp. also Lot Piedmont Park
" "	"	"	"		" " "	1091	388		also Lot Piedmont Park
29066 May 9, 1968	"	"	"		Carrie Dell Edwards ^{Humphries}	1092	103	3,100	Deer, also Lot P. R. Smiths Prop. Lot 2, Palmer St. + Lot adj.
29344 " 13, 1968	"	"	"		W. Glenn Hawkins ^{et al}	1092	266	75,000	Buncombe Rd. + Cornelia St. + Lot 1 + Part lots 2 + 20,
" "	"	"	"		Sam T. Staggs	1092	269	15,000	Lot 37, Sec. 1, Acandale Forest Ad. Chick Spgs. Tp.
29692 " 16, 1968	"	"	"		David E. Jure, et al	1092	524	2,632	Part 5 acre tract, Balaon O'Neal Tp.
29906 " 20, 1968	"	"	"		William C. Dunlap	1092	643	5,000	Lot 6, State Hwy. 14,
" "	"	"	"		Lucille E. Bishop	1092	646	10,000	1 7/8 acres, O'Neal Tp.
30348 " 24, 1968	"	"	"		James L. Ballenger	1093	269	3,600	Lot Chick Spgs. Tp.
32156 Jan 13, 1968	"	"	"		Phema Killingham Holliday	1095	161	600	Chick Spgs. Tp. Lot 1, Cannon Line, Green
32444 " 17, 1968	"	"	"		William C. Crowe	1095	340	2,282	Mill Village, Green Lot 64, Inglesby St., Green
" "	"	"	"		Kenneth D. Styles	1095	342	4,500	1 acre, O'Neal Tp.
32917 " 21, 1968	"	"	"		Sam T. Staggs	1095	579	3,732	Sec-3- Lot 312, Colonial Hills, a
33084 " 24, 1968	"	"	"		H. Harold Hart et al	1096	01	4,400	Sunset Ave. Green. Lots 44 + 45, Green, + Lot 19, a
33084 " 24, 1968	"	"	"		Nancy Agnes Clayton	1096	04	200	Westmoreland Ave. Green. Lot 16, Cor. Spring St. + a

INDIRECT or MORTGAGEE Index to Real Estate Mortgages — Greenville County, S. C.

To locate names, open at SURNAME INITIAL TAB and refer to Buff Sub-Index sheet for page reference.

KEYS PRINTING CO.

FILE NUMBER	MORTGAGEES FAMILY NAMES	GIVEN NAMES ABCDEFGHIJ	GIVEN NAMES JKLMNO	GIVEN NAMES PQRSTUVWXYZ	MORTGAGORS	BOOK	PAGE	AMOUNT	BRIEF DESCRIPTION, LOCATION, ETC. (NOT WARRANTED)
33176 Jun. 25, 1968	Citizens	B. & L.	Aasen		Winnie E. Bradshaw	1096	77	220	Chick Spgs. Sp. 5 Lot Wilson Ave.
33537	"	"	"	"	James D. Hogg, et al	1096	302	2,097	Farms Lot 19, Unit 2, Pinecrest,
" 28, 1968	"	"	"	"	Earnie Dale Pittman, et al	1096	599	16,000	Sp. 1 acre Wood Rd. Chick Spgs.
394	"	"	"	"	The Greer Lumber Co., Inc.	1097	41	30,000	St. + Lot Clifton Way, Greer. Lot South main St., Lot Clifton,
July 3, 1968	"	"	"	"	Eli Pittman	1097	508	2,500	Sycamore Bridge Rd. Glassy Mt. Sp. 3 acres junction, Creek & 1
640	"	"	"	"	Gordon Pond	1098	187	18,500	acres, Chick Spgs. Sp. Lot 91, Gregory Dr. Kings
" 8, 1968	"	"	"	"	Ruth Murry Rose	1098	410	3,600	Chick Spgs. Sp. 1.55 acres St. Marks Rd.
1307	"	"	"	"	H. Harold Hart, et al	1099	95	5,000	Sunset Ave. Greer, Chick Spgs. Sp. Lots 44 + 45, New 20 ft St + Lot 19
" 16, 1968	"	"	"	"	Robert L. Scroggs	1099	98	3,000	00 Bates Turner Prop. Tract 7 + Lot 8, Less part Clara
1954	"	"	"	"	Thomas J. Allen, et al	1099	429	14,500	00 Chick Spgs. Sp. Lot 39, Prop. J. M. Mattox Est.
" 23, 1968	"	"	"	"	Jimmy S. Upton, et al	1099	485	5,800	00 Greer, Chick Spgs. Sp. Lot Bearden St. + Earle St.
2198	"	"	"	"	John R. Cooley	1099	599	46,000	00 Chick Spgs. Sp. Lot Edwards Rd.,
" 25, 1968	"	"	"	"	Albert L. Echols	1100	328	6,700	00 Mrs. Donald Ste. North Hills Lot 23, Cor. Garroup &
2748	"	"	"	"	Ruby M. Hawkins, et al	1100	667	9,000	00 Shoals Rd. 58.57 acres, Forks
" 31, 1968	"	"	"	"	John Wayne Crain	1101	1	12,000	00 Lot Saluda Gap Rd.
" "	"	"	"	"	Ruben J. Sherman, et al	1101	88	1,485	80 Mark Rd., Chick Spgs. Sp. 0.76 acre (Lot 4) St.
3142	"	"	"	"					
Aug. 6, 1968	"	"	"	"					
3284	"	"	"	"					
" 7, 1968	"	"	"	"					
3513	"	"	"	"					
" 9, 1968	"	"	"	"					
3997	"	"	"	"					
" 16, 1968	"	"	"	"					
4566	"	"	"	"					
" 22, 1968	"	"	"	"					
" "	"	"	"	"					
4677	"	"	"	"					
" 23, 1968	"	"	"	"					

INDIRECT or MORTGAGEE Index to Real Estate Mortgages Greenville County, S. C.

I
()

To locate names, open at SURNAME INITIAL TAB and refer to Buff Sub-Index sheet for page reference.

REFS PRINTING CO.

FILE NUMBER	MORTGAGEES FAMILY NAMES	GIVEN NAMES ABCDEFGH	GIVEN NAMES IJKLMNO	GIVEN NAMES PQRSTUVWXYZ	MORTGAGORS	BOOK	PAGE	AMOUNT	BRIEF DESCRIPTION, LOCATION, ETC. (NOT WARRANTED)
4906	Citizens	Bldg & L. Assn., Green			Mitchell Smith, et al	1101	300	00	
Aug. 27, 1968								6,300	1.71 Acres, Pelham Rd.
4906								75	Chick Spgs. Tp.
" 27, 1968	"	"	"	"	Floyd Michael Pearson, et al	1101	303	2,939	Lots 50 & 51, Davis St.
5137								00	Hghts., Chick Spgs. Tp.
" 29, 1968	"	"	"	"	Nancy G. Pittman, et al	1101	475	12,000	Lot 121, Taylors Rd., Belmont
" "	"	"	"	"				00	Oaklawn Tp.
5303					Alfred C. Kelly	1101	478	2,700	Lot Cooley, Bridges Rd., Belmont
" 30, 1968	"	"	"	"	Jerry P. Nichols, et al	1101	593	14,200	27, 29 & 31, Chick Spgs. Tp.
" "	"	"	"	"	Gerald B. Grigg, et al	1101	596	900	Lot 3, Trade St., Green & Bates Tp.
5734					Albert C. Nimmons, et al	1102	205	5,400	Lot 37, Walnut Lane, n Hwy. 29, Grove Tp.
Sept. 5, 1968	"	"	"	"				00	17.6 Acres, S.C. State n 3 Apalache Rd.
" 5, 1968	"	"	"	"	Marion V. Cox	1102	239	1,500	Tract O'Neal Tp. & Lot n
6065								00	
" 9, 1968	"	"	"	"	Ethel Austin Moore	1102	498	2,100	8.59 Acres, Chick Spgs. Tp.
6424					Joe Marion Bruce, et al	1103	76	5,900	Ballenger Prop., O'Neal Tp.
" 12, 1968	"	"	"	"				09	8.9 Acres (Lots 9 & 10) J. F. n
6737					Gerian Marshall, et al	1103	383	531	1/4 acre, Grove Tp.
" 16, 1968	"	"	"	"				00	Hghts. - Chick Spgs. Tp.
7124					Homer Douglas Hogg	1103	657	6,000	Lots 2 & 3, Willow bt. Willow
" 19, 1968	"	"	"	"				00	Leona Ave., near Green
7258					Phillip W. Yeargin	1104	61	14,500	Lots 20 & 21, Con. Harris & n
" 20, 1968	"	"	"	"	J. Leon Hip	1104	297	9,000	Chick Spgs. Tp.
7606								06	Lot 38, Old N. S. Hwy. 29, n
" 25, 1968	"	"	"	"	Jesse M. Pitman	1105	210	480	20 Acres, Chick Spgs. Tp.
8458								00	Lot 26, S. Hwy. 29, n
Oct. 4, 1968	"	"	"	"	Joe K. Smith	1105	213	20,500	Lot 74, Poinsettia, S. Hill n
" "	"	"	"	"					

I
()

INDIRECT or MORTGAGEE Index to Real Estate Mortgages Greenville County, S. C.

To locate names, open at SURNAME INITIAL TAB and refer to Buff Sub-Index sheet for page reference.

FILE NUMBER DATE OF RECORD	MORTGAGEES FAMILY NAMES	GIVEN NAMES ABCDEFGH	GIVEN NAMES IJKLMNO	GIVEN NAMES PQRSTUVWXYZ	MORTGAGORS	BOOK	PAGE	AMOUNT	KEYS PRINTING CO. BRIEF DESCRIPTION, LOCATION, ETC. (NOT WARRANTED)
8679 Oct. 8, 1968	Citizens	Building & L. Assn.			Paul H. Bailey, et al	1105	407	4,000	St. Chicks Spgs. Sp. Lots 44 & 45, West James
" "	"	"	"	"	Lula Mae B. Griffin, et al	1105	410	3,750	4 1/2 Acres, Highland Sp. O'Neal Sp.
8990 " 11, 1968	"	"	"	"	James Paul Jolley, et al	1105	611	4,000	Lot 1, Pine Bluffs Rd.,
9513 " 18, 1968	"	"	"	"	Bladys Holloway	1106	716	7,400	Lot 1, Pine Bluffs Rd.
9723 " 21, 1968	"	"	"	"	E. Eugene Wingo, et al	1106	550	12,000	Heights - O'Neal Sp. Lot 28, Blue Ridge
10247 " 25, 1968	"	"	"	"	John Wayne Currie	1107	316	5,000	Tract O'Neal Sp.
" "	"	"	"	"	Raymond L. Campbell	1107	311	16,000	Tract O'Neal Sp.
10363 " 25, 1968	"	"	"	"	Joseph L. Craft	1107	513	500	Lot Miraculous Sr. Tract Chicks Spgs. Sp.
10498 " 29, 1968	"	"	"	"	Clarence L. Mooney	1107	552	14,500	Lot 1, Church St. Green
11224 Nov. 6, 1968	"	"	"	"	Sam Harris, Jr.	1108	740	2,000	Lot 9, Pine Bluffs Rd.
11318 " 7, 1968	"	"	"	"	J. P. Liguori, et al	1108	525	15,000	Lot 5, Pine Bluffs Rd.
11458 " 8, 1968	"	"	"	"	Frank Eugene Bruce, et al	1108	649	13,000	Tract O'Neal Sp. Heights Lot 12, Pine Bluffs Rd.
11561 " 11, 1968	"	"	"	"	James L. Reed	1109	98	7,500	Maule's Lot Owens Lane
11561 " 11, 1968	"	"	"	"	Thelma Willingham, et al	1109	95	2,950	Tract O'Neal Sp. ? Lot 1, Pine Bluffs Rd.
11561 " 11, 1968	"	"	"	"	Harold L. Wingo, et al	1109	101	6,000	Tract O'Neal Sp. ? Lot 1, Pine Bluffs Rd.
" "	"	"	"	"	"	1109	101		Sp. & Lot O'Neal Sp. ?

INDIRECT or MORTGAGEE Index to Real Estate Mortgages Greenville County, S. C. I

To locate names, open at SURNAME INITIAL TAB and refer to Buff Sub-Index sheet for page reference.

()

FILE NUMBER		MORTGAGEES FAMILY NAMES	GIVEN NAMES ABCDEFGH	GIVEN NAMES IJKLMNO	GIVEN NAMES PQRSTUWXYZ	MORTGAGORS	BOOK	PAGE	AMOUNT	BRIEF DESCRIPTION, LOCATION, ETC. (NOT WARRANTED)
DATE OF RECORD										
11691		Citizens	B. & L.	Asens		Edward J. Phillips, et al	1109	186	00	Tract 6, Prop. W. H. Alford S. C. Hwy. 129 (New Rd.) & 8 Acres O'Neal Sp.
Nov. 16, 1968										
" "		"	"	"		" " "	1109	186	00	Fiedmont Mfg. Co. Prop.
12391		"	"	"		Willie Robinson	1110	92	00	Lot 155 E. Main St.
" 20, 1968										
12547		"	"	"		Edward L. Davis, et al	1110	151	00	60/100 Acres, Grove Sp.
" 21, 1968										
12861		"	"	"		Luther H. Pittman, et al	1110	359	00	1.19 Acres, Old Mtn. Rd. Chick Sp. Sp.
" 25, 1968										
" "		"	"	"		John M. Reeves, et al	1110	362	00	Lot 25, Carey Ave. Green,
12964		"	"	"		Leroy Hooper	1110	420	00	Part Lot 16, Summit Ave.
" 26, 1968										
13072		"	"	"		William F. Crumley	1110	545	00	4 2/100 Acre, Mt. Creek Rd. & 0.56 Acre, Sandy Flat-
" 27, 1968										
" "		"	"	"		" " "	1110	545	00	Giville Rd., O'Neal Sp.
" "		"	"	"		Steve J. Dill, et al	1110	548	00	Chick Sp. Sp. Sp. Lot off Rainey Rd., O'Neal Sp.
13348		"	"	"		John Wayne Crain	1111	66	00	Lot Saluda Sp. Rd., near Green
Dec. 2, 1968										
13445		"	"	"		Stangorn S. Mason	1111	151	00	Lot 18, Preston Dr., Rd., Chick Sp. Sp. Sp.
" 3, 1968										
14126		"	"	"		Lock D. Aldrich, et al	1111	614	00	3.63 Acres, Rutherford
" 10, 1968										
14809		"	"	"		E. F. Cox	1112	480	00	1 Acre, O'Neal Sp.
" 18, 1968										
" "		"	"	"		Fred Coxie, et al	1112	483	00	Lot Bennett St., Green
" "		"	"	"		Cordell Henderson, et al	1112	486	00	Rd. Grove Sp. Less lots 11.19 Acres, Old Georgian

INDIRECT or MORTGAGEE Index to Real Estate Mortgages Greenville County, S. C.

To locate names, open at SURNAME INITIAL TAB and refer to Buff Sub-Index sheet for page reference.

FILE NUMBER DATE OF RECORD	MORTGAGEES FAMILY NAMES	GIVEN NAMES ABCDEFGH	GIVEN NAMES IJKLMNO	GIVEN NAMES PQRSTUVWXYZ	MORTGAGORS	BOOK	PAGE	AMOUNT	KEYS PRINTING CO. BRIEF DESCRIPTION, LOCATION, ETC. (NOT WARRANTED)
15462 Dec. 20, 1968	Citizens	B. & S. Assn.			John R. Cooley	1113	276	3,000	Chick Sago sp. Lot Edwards Rd.,
15884 Jan. 3, 1969	"	"	"	"	James M. Boman	1113	540	1,200	Baptist Church 1/2 acre near Washington
15923 " 6, 1967	"	"	"	"	David C. Pittman et al	1113	214	16,000	Earlene Dr. Chick Sago sp. Lot 24 & part lot 25,
16088 " 7, 1969	"	"	"	"	Luther Winford Stringer	1114	19	8,000	Highlands sp. 5 acres, 52.25 acres
16214 " 7, 1967	"	"	"	"	William C. Lindley, et al	1114	22	3,450	29, Grove sp. 3/10 of an acre, W. S. Hwy.
16214 " 7, 1967	"	"	"	"	Eugene J. Brown, et al	1117	21	11,500	1/2 + 1/2 acre near Hwy 17 & 18
16214 " 7, 1967	"	"	"	"	"	1114	21		1/2 acre near Hwy 17 & 18
17730 " 21, 1967	"	"	"	"	Jerry C. Bishop, et al	1115	210	3,750	1/2 + 1/2 acre, near Hwy 17 & 18
18045 " 30, 1969	"	"	"	"	H. Roger Gehart, et al	1115	520		Highlands School 1/2 acre near Hwy 17 & 18
18291 Feb. 3, 1969	"	"	"	"	David E. White, et al	1115	631	7,000	4.76 acres, Highland sp. Buncombe Rd. + Cornelia St.
18756 " 10, 1967	"	"	"	"	H. Glenn Hawkins	1116	150	95,000	Lot 1 + Part Lot 2 + 30 Dunwoody Hills, Chick Sago sp.
21530 March, 1967	"	"	"	"	Frankie B. Galey	1116	575	30,000	Lot 121, Blue Ridge Pkwy near Hwy 17 & 18
21643 " 13, 1967	"	"	"	"	Inez Hawkins	1119	434	3,250	12 acres, Chick Sago sp.
21767 " 14, 1967	"	"	"	"	Conrad W. Robertson	1119	529	4,100	Lot L.S. Hwy. 17 14, 1/2 acre sp.
	"	"	"	"	Shelby Jean C. Waddell	1119	537	1,200	Lot on road off State Hwy 17

INDIRECT or MORTGAGEE Index to Real Estate Mortgages Greenville County, S. C.

To locate names, open at SURNAME INITIAL TAB and refer to Buff Sub-Index sheet for page reference.

()

KEYS PRINTING CO.

FILE NUMBER DATE OF RECORD	MORTGAGEES FAMILY NAMES	GIVEN NAMES ABCDEFGH	GIVEN NAMES IJKLMNO	GIVEN NAMES PQRSTUVWXYZ	MORTGAGORS	BOOK	PAGE	AMOUNT	BRIEF DESCRIPTION, LOCATION, ETC. (NOT WARRANTED)
22425 Mar 21, 1969	Citizens	B. & L.	Asen		Sylvia L. Batson etal	1120	388	2,400	Park, Chick Spgs. Tp. Lot Coleman Dr., Piedmont
22977 " 27, 1969	"	"	"		James Franklin Carder	1121	62	750	King, Burtens Tp. Lot Enoree River, Gage
" "	"	"	"		David Joe Ross	1121	65	1,900	O'Neal Tp. 1.37 Acres, S. R. Roe East
23491 Apr. 2, 1969	"	"	"		Homer Douglas Hogg, etal	1121	466	3,000	Wata Chick Spgs. Tp., Lot W. B. Main St. Lots 2 & 3, Willow St. Willow
23491 " 2, 1969	"	"	"		W.M. Golden	1121	469	3,500	4 1/2 Acres, less part, Grove Tp. Forest.
24074 " 9, 1969	"	"	"		Sam J. Staggs	1122	258	2,586	Lot 10, Sec. 1, Avondale Acres, less part Hwy. 14.
24060 " 9, 1969	"	"	"		Billy H. Barnette, etal	1122	261	6,800	0.48 Acres, O'Neal Tp. & O. 69 + 0.48 Acres, O'Neal Tp.
" "	"	"	"		" " " "	1122	264	5,700	0.69 Acres, less part, Hwy 14
25488 " 24, 1969	"	"	"		Billie D. Bates	1123	636	5,150	4.4 Acres, Highland Tp. (State Hwy. 101)
25986 " 30, 1969	"	"	"		Fred A. Wilbanks, etal	1124	313	6,800	4.75 Acres, Gap Creek Rd.
25985 " 30, 1969	"	"	"		James Arnold Campbell	1124	316	4,000	1.50 Acres, O'Neal Tp. Creek Rd. Highland Tp.
" "	"	"	"		Fred M. Bowers, etal	1124	319	4,000	Lot 4, State Hwy. 101, Gage
27004 May 12, 1969	"	"	"		Thelma Willingham Holliday	1125	384	500	Chick Spgs. Tp. Lot 1, Cannon Ave., Greenville
27986 " 22, 1969	"	"	"		Edward Lee Anderson, etal	1126	366	4,000	Grove Tp. Lot, Prop W. W. Daves, n
27986 " 22, 1969	"	"	"		Harold D. Kirby, etal	1126	369	10,000	Source Heights, Maple Lot 27, Tindal Rd. Saxon
28262 " 26, 1969	"	"	"		Paul L. Ferguson, etal	1126	569	16,500	Lot Bull Rd., O'Neal Tp. 13.70 acres, O'Neal Tp. also

INDIRECT or MORTGAGEE Index to Real Estate Mortgages Greenville County, S. C.

To locate names, open at SURNAME INITIAL TAB and refer to Buff Sub-Index sheet for page reference.

FILE NUMBER DATE OF RECORD	MORTGAGEES FAMILY NAMES	GIVEN NAMES ABCDEFGH	GIVEN NAMES IJKLMNO	GIVEN NAMES PQRSTUVWXYZ	MORTGAGORS	BOOK	PAGE	AMOUNT	KEYS PRINTING CO. BRIEF DESCRIPTION. LOCATION. ETC. (NOT WARRANTED)
28262 May 26, 1969 128388	Citizens	B. & S.	Assoc.		Jerry W. Finckler, et al	1126	572	19,000	Pinewood Estate, Chick Spgs. Tp. Lots 22 & 23, Pinewood Rd.
" 27, 1969	"	"	"		Mildred E. Penland	1126	658	1,486	Lot 54 - Part of Lot 53, Randall St., Green, Chick Spgs. Tp.
" " "	"	"	"		" " "	1126	658		" " " " " " " "
28485 " 28, 1969	"	"	"		Edmund S. Smith, et al	1127	53	6,700	Lot 38 & 46, near Kuhn's, Chick Spgs. Tp.
28696 " 30, 1969	"	"	"		R. J. Sandlin, et al	1127	219	3,300	Lot, New Pelham Rd., Chick Spgs. Tp.
" 23, 1969	"	"	"		" " "	"	"	"	" " " " " " " "
29156 " 5, 1969	"	"	"		Walter Williams	1127	59	1,200	Lot 100, near school, Chick Spgs. Tp.
" " "	"	"	"		" " "	"	"	"	" " " " " " " "
" " "	"	"	"		" " "	"	"	"	" " " " " " " "
29445 " 7, 1969	"	"	"		Cecil W. McChesney	1128	44	4,000	State Hwy. 14, Chick Spgs. Tp. Lots 31 & 32, near school
29695 " 11, 1969	"	"	"		Paul A. Jordan, et al	1128	275	30,000	Chick Spgs. Tp. Tract near Green,
30655 " 20, 1969	"	"	"		Roy W. Land, et al	1129	299	11,000	32.72 acres, Chick Spgs. Tp. O'Neal Tp.
30629 " 20, 1969	"	"	"		Ray Ernest Witham	1129	302	7,300	1 acre, Langley Rd., near Green.
" " "	"	"	"		Randall R. Cox	1129	305	13,000	Lot 5, Pleasant Dr., District, Hwy. #29.
31218 " 27, 1969	"	"	"		Charles A. Boyce	1130	68	4,150	1/100 acre, Reheatha School

INDIRECT or MORTGAGEE Index to Real Estate Mortgages Greenville County, S. C.

To locate names, open at SURNAME INITIAL TAB and refer to Buff Sub-Index sheet for page reference.

()

KEYS PRINTING CO.

FILE NUMBER DATE OF RECORD	MORTGAGEES FAMILY NAMES	GIVEN NAMES ABCDEFGH	GIVEN NAMES IJKLMNO	GIVEN NAMES PQRSTUVWXYZ	MORTGAGORS	BOOK	PAGE	AMOUNT	BRIEF DESCRIPTION. LOCATION, ETC. (NOT WARRANTED)
31366 June 30, 1969	Citizens	B. + L. Orr			General J. Pruitt, Jr, et al	1130	179	7,000	Chick Spgs. Tp. Lot 3, Cannon Ave., Greer, S.C.
41 July 1, 1969	"	"	"		et al W. Maynard Brown,	1130	242	5,000	(less 1 acre lot) Adj. 3.9 Acres, O'Neal Tp. also 10 Acres Green, Chick Spgs. Tp.
" "	"	"	"		Perry H. Goodman, et al	1130	245	2,500	Lot 1, Cor. Center + Earle Sts. Near
449 " 7, 1969	"	"	"		et al Jack Spencer Childress,	1130	480	4,500	Lot Grove Tp. Chick Spgs. Tp.
1497 " 18-1969	"	"	"		Fred D. Pitman	1131	631	12,000	Lots 15 + 16, Forest Hills, Green
1497 " 18-1969	"	"	"		et al Archie L. Griffin,	1131	634	11,000	2.5 Acres, Highland Tp Green
2891 Aug. 4, 1969	"	"	"		Donnie J. Dill, et al	1133	248	14,000	Grove Community, Chick Spgs. Tp. Lot 15, Henderson Circle, Pleasant, Springs Tp.
3086 " 6, 1969	"	"	"		Cleve M. Griffin, et al	1133	363	11,800	Lot, Green Spring St., Greer, Chick, near Greer, Chick Spgs. Tp.
3718 " 15, 1969	"	"	"		Rosa Lee Norman	1134	304	6,000	Lots 31 + 32, unnamed St., Green
4833 " 26, 1969	"	"	"		C. B. Hollifield	1135	175	5,000	3 Tracts (2 acres, 65/100 acre + 1/2 acre), O'Neal Tp; Lots 9-D + Part Lot 9-E, Pine St. Extr. Greer, Chick Spgs. Tp.
" "	"	"	"		"	1135	175		
" "	"	"	"		"	1135	175		
5416 Sep. 3, 1969	"	"	"		Carl H. Patat, et al	1135	596	2,100	North Ave., Greer. Lot Cor. West Arlington Ave. + Lots 24 + 25, Mossburn St. Greer
" "	"	"	"		Joseph A. Craft, et al	1135	599	10,000	Lot Mimosa Dr., Greer
5653 " 5, 1969	"	"	"		Olin D. Griffin, et al	1136	94	600	View Acres, near Greer Lot 6, Earl St., Pleasant,

INDIRECT or MORTGAGEE Index to Real Estate Mortgages Greenville County, S. C.

To locate names, open at SURNAME INITIAL TAB and refer to Buff Sub-Index sheet for page reference.

FILE NUMBER	MORTGAGEES FAMILY NAMES	GIVEN NAMES ABCDEFGHIJ	GIVEN NAMES JKLMNOPQ	GIVEN NAMES RSTUVWXYZ	MORTGAGORS	BOOK	PAGE	AMOUNT	KEYS PRINTING CO. BRIEF DESCRIPTION, LOCATION, ETC. (NOT WARRANTED)
5904 Sept. 9, 1969	Citizens	B. & L.	Acres	Green, SC	William M. Powell	1136	265	1,100	1 acre, Green Meadow,
"	"	"	"	"	James J. James, Jr.	1136	268	15,000	Chick, Spgs. Sp.
6452 " 15, 1969	"	"	"	"	Louise J. Pruitt, et al	1136	600	7,700	Lot 6, Morrow St. Green,
6517 " 16, 1969	"	"	"	"	Carl D. Bennett, et al	1137	44	1,500	17.50 acres, Highland Sp.
7715 " 20, 1969	"	"	"	"	H. L. Little, et al	1138	115	1,500	17.50 acres, Highland Sp.
8242 Oct. 10, 1969	"	"	"	"	Robert L. Hill, et al	1138	453	6,300	0.74 acres, Piedmont Park Rd.
8469 " 8, 1969	"	"	"	"	John R. Cooley	1138	646	35,000	App. Sp. Lot Edwards Rd. Chick,
8564 " 9, 1969	"	"	"	"	J. Douglas Harrison	1139	37	8,100	(Masteller Rd.) Green,
8618 " 10, 1969	"	"	"	"	Randall G. Hender	1139	112	11,500	Lot 15, Main St. Green,
8735 " 13, 1969	"	"	"	"	Barnes, et al	1139	204	2,300	Lot 15, Main St. Green,
10725 Nov. 5, 1969	"	"	"	"	Archie L. Griffin	1141	243	4,000	Lot 15, Main St. Green,
"	"	"	"	"	Carroll D. Pittman	1141	40	3,500	Lot 4, Main St. Green,
10799 " 6, 1969	"	"	"	"	Jimmy L. Henderson	1141	217	1,300	Piedmont -
10796 " 6, 1969	"	"	"	"	Gerald B. Phipps, et al	1141	320	15,000	Lot 3, Main St. Green,
11031 " 10, 1969	"	"	"	"	George E. Owens, et al	1141	474	4,000	Lot 4, Main St. Green,
11279 " 13, 1969	"	"	"	"	Wilfred D. Littlefield	1142	10	1,700	4.2 acres, Jordan Rd.

INDIRECT or MORTGAGEE Index to Real Estate Mortgages Greenville County, S. C.

To locate names, open at SURNAME INITIAL TAB and refer to Buff Sub-Index sheet for page reference.

()

KEYS PRINTING CO.

FILE NUMBER DATE OF RECORD	MORTGAGEES FAMILY NAMES	GIVEN NAMES ABCDEFGH	GIVEN NAMES IJKLMNO	GIVEN NAMES PQRSTUVWXYZ	MORTGAGORS	BOOK	PAGE	AMOUNT	BRIEF DESCRIPTION, LOCATION, ETC. (NOT WARRANTED)
11279 Nov. 13, 1969	Citizens	B. & L.	Assn.,	Greer, S. C.	William A. Keels	1142	7	4,200	near Greer, Lot 21, Benjamin Ave., or Lot 2+3, Wilson St. Willow Heights.
11927 " 20, 1969	"	"	"	"	Homer D. Hogg, et al	1142	453	1000	Lot 1, Elaine Ave. Chick. Spgs. Tp. or Chick Spgs. Tp.
12553 Dec. 1, 1969	"	"	"	"	Robert M. Lywell	1143	186	5,000	0.92 acres, near Sun Rd, O'Neal Tp.
" " "	"	"	"	"	Thomas J. Quinn	1143	189	1,000	1 acre, Sandy Flat, O'Neal or St. Kees, Chick Spgs. Tp.
14832 Dec. 31, 1969	"	"	"	"	Mildred E. Penland	1145	282	1000	Part Lots 53 & 54, Sanford, or Greer.
15039 Jan 5, 1969	"	"	"	"	Gardd Richard Farmer	1145	416	1700	Lot 2, Jordan Rd. near Zaylora.
15814 " 14, 1970	"	"	"	"	Burford A. S. Burrell	1146	172	6000	Lot 32, Sec. 1, Salter St or
16437 Jan 22, 1970	"	"	"	"	Betty Jean Kluge Haynes	1146	588	2000	0.51 acres, Chick Spgs. Tp. or Chick Spgs. Tp.
16438 " 22, 1970	"	"	"	"	Louis S. Johnson, et al	1146	591	1600	Lot Hill Crest Drive + 5 acres 294.
16683 " 27, 1970	"	"	"	"	C. B. Garrison, et al	1147	89	2500	1 acre, S. side State Hwy. or O'Neal Tp.
16966 " 30, 1970	"	"	"	"	James Gary Center	1147	264	3,200	12.90 Acres, Thompson Rd, Piedmont
16964 " 30, 1970	"	"	"	"	Jimmy L. Henderson, et al	1147	267	4,000	Lot 9, Sec. 3, Sloan Ave. or
17248 Feb. 4, 1970	"	"	"	"	Theron Leroy Fisher	1147	439	10,500	Lot Spartanburg County Baptist Church.
17421 " 6, 1970	"	"	"	"	James M. Bomar	1147	555	4,000	1 acre, near Washington Ave. or
17420 " 6, 1970	"	"	"	"	John R. Cooley	1147	558	14,000	Lot, Edwards Rd., Chick Spgs. Tp. or
17422 " 6, 1970	"	"	"	"	Geneva L. Plumley	1147	552	2,500	5.50 Acres, Old Buncombe Rd. or

INDIRECT or MORTGAGEE Index to Real Estate Mortgages Greenville County, S. C.

To locate names, open at SURNAME INITIAL TAB and refer to Buff Sub-Index sheet for page reference.

FILE NUMBER DATE OF RECORD	MORTGAGEES FAMILY NAMES	GIVEN NAMES ABCDEFGHIJ	GIVEN NAMES JKLMNOPQ	GIVEN NAMES RSTUVWXYZ	MORTGAGORS	BOOK	PAGE	AMOUNT	KEYS PRINTING CO. BRIEF DESCRIPTION, LOCATION, ETC. (NOT WARRANTED)
17568 Feb. 9, 1970	Citizens	B. & L. Osin.			Edward L. Davis, et al	1147	642	4,300	Grove Tp. 60/100 Acre, near Piedmont, Chick
17766 " 11, 1970	"	"	"	"	Helen C. Owens	1148	97	6,500	Green, Chick Sps. Tp. Lot 9 Westfield Ave (Maud St.)
17765 " 11, 1970	"	"	"	"	Joseph A. Craft, et al	1148	100	2,700	Lot 24 & 25 Morrow St. Green Chick Sps. Tp. Lot Mimosa Dr. (Green Mill Rd.)
18066 " 16, 1970	"	"	"	"	Homer D. Hogg, et al	1148	278	3,500	Lot 1, Elaine Ave., Lots 2 & 3 Willow St. Willow Hgts. Chick
"	"	"	"	"	" " " "	1148	278		Sps. Tp. In tract, Main St. Sville
18658 " 24, 1970	"	"	"	"	Donald Ray McAllister, et al	1148	655	7,500	Sps. Tp. also: P/W for Driveway - Lot Piedmont Park, Chick
18642 " 24, 1970	"	"	"	"	Myron C. Belcher	1148	658	600	Highland Tp. Lot, S.C. Hwy. 101, Chick
19683 Mar. 2, 1970	"	"	"	"	Pearl Cantrell	1149	264	2,200	Chick Sps. Tp. Lot Coplan Dr., Green
19185 " 3, 1970	"	"	"	"	John Henry Lyle, et al	1149	318	6,000	Lyle & L. Chick Sps. Tp. Lots 1-B & 1-C Leg 7 John Henry
19647 " 9, 1970	"	"	"	"	James O. Childers, et al	1149	584	2,500	Highland Tp. 3.10 Acres, Packs Mtn. Rd.
20485 " 19, 1970	"	"	"	"	Ila Mae H. Rainey	1150	505	7,000	Bates Tp. Lot 37 Walnut Lane,
21013 " 26, 1970	"	"	"	"	Burvil B. Smith, et al	1151	166	3,900	Grove Tp. 1-Acre Grove Rd
21622 Apr. 3, 1970	"	"	"	"	J. D. Staples	1151	588	6,500	Belvue Rd. Bates Tp. Part Lot, Cor. D.C. Hwy. 415 &
21757 Apr. 6, 1970	"	"	"	"	Carroll S. McKin, et al	1151	655	20,000	Tracts, Also 8-Acre Tract, Bates Tp. Less Strip 10-Acre Old Buncome Rd. less 2
22000 " 8, 1970	"	"	"	"	Frank L. Lee, et al	1152	135	13,000	& Precinctary Chick Rds. O'Neal Tp. Lots 1, 2 & 3 = 4.5 Acres, Cor. P.P. Camp
22004 " 8, 1970	"	"	"	"	W. O. Reid	1152	138	600	Highland Tp. 0.35 Acre, Jordan Rd.

INDIRECT or MORTGAGEE Index to Real Estate Mortgages - Greenville County, S. C.

Open at Proper Tab according to First Letter or Letters of Name and refer to Buff Sub-Index sheet for page reference.

()

KEYS PRINTING CO.

FILE NUMBER	MORTGAGEES FAMILY NAMES	GIVEN NAMES ABCDEFGH	GIVEN NAMES IJKLMNO	GIVEN NAMES PQRSTUWXYZ	MORTGAGORS	BOOK	PAGE	AMOUNT	BRIEF DESCRIPTION, LOCATION, ETC. (NOT WARRANTED)	
22291	Citizens	B. + L	Assn.		A. E. Birdwell	1152	317	00	Chick Spgs Tp.	
Apr 13, 1970				6,000.	Lot 2 + 3 S Trade St. Greenville					
22600	"	" + "	"		W. Paul Brannon	1152	574	00	Dinner near Deer, Chick Spgs Tp.	
Apr 16, 1970	"	"	"		Donald L. Brown	1153	35	5,000	Lot 3 Piedmont Ave. (Memorial Park, Greenville, Chick Spgs Tp.)	
22685	"	"	"		T. Walter Brashier	1153	193	00	Lot 10, Lilly St. Huntley Bend	
" 14, 1970	"	"	"		Fred D. Bowers, et al	1153	254	3,000	24 + 25, Marrow St., Marrow, S.C.	
22957	"	"	"		George C. Cooper, et al	1153	309	00	15,000	Rd Highland Tp.
Apr 21, 1970	"	"	"		Robert G. Owens, et al	1153	485	1,300.	Lot 4, State Hwy. 101, Gap Creek	
23110	"	"	"		James C. Barnett, et al	1153	646	00	Circle, Chick Spgs Tp. - near post.	
" 22, 1970	"	"	"		T. Walter Brashier	1154	43	3,100.	Lot 40, Sanford St. Westmoreland	
23205	"	"	"		James Franklin Cordery, et al	1154	379	00	+ Bowers Circle, Chick Spgs Tp.	
" 23, 1970	"	"	"		Donald J. Johnson, et al	1154	590	18,700	Lot 43, Cor. Bent Creek Drive	
23448	"	"	"		James C. Barnett, et al	1153	646	00	1 - Acre, Gap Creek Rd -	
" 27, 1970	"	"	"		T. Walter Brashier	1154	43	11,000	Acre.	
23659	"	"	"		James Franklin Cordery, et al	1154	379	00	Lot 11, Lilly St. Huntley	
" 29, 1970	"	"	"		Donald J. Johnson, et al	1154	590	15,000	Butler Tp.	
23760	"	"	"		James C. Barnett, et al	1153	646	00	near Drive.	
" 30, 1970	"	"	"		James C. Barnett, et al	1153	646	1,200	Lot, Enoree River Gage Rd.,	
24249	"	"	"		James C. Barnett, et al	1153	646	00	near Drive.	
May 6, 1970	"	"	"		James C. Barnett, et al	1153	646	6,000	5.68 Acre, Dealey Ferry Rd.	
24543	"	"	"		James C. Barnett, et al	1153	646	00	Highland Tp.	
" 11, 1970	"	"	"		James C. Barnett, et al	1153	646	8,500	8.46 Acre, Mush Creek Rd.	
24535	"	"	"		James C. Barnett, et al	1153	646	00		
" 11, 1970	"	"	"		James C. Barnett, et al	1153	646	5,000	Lot 36, Lakeview Hgts.	
25094	"	"	"		James C. Barnett, et al	1153	646	00		
" 18, 1970	"	"	"		James C. Barnett, et al	1153	646	3,500	1.30 Acre, Glassy Mt. Tp.	
25392	"	"	"		James C. Barnett, et al	1153	646	00	(Fairview Ave.) Fair Heights.	
" 20, 1970	"	"	"		James C. Barnett, et al	1153	646	12,000	Lots 13 + 14 Landwood Ave	
25492	"	"	"		James C. Barnett, et al	1153	646	00	near Greer	
" 21, 1970	"	"	"		James C. Barnett, et al	1153	646	10,000.	Part lot 4C Chick Spgs Tp.	
25808	"	"	"		James C. Barnett, et al	1153	646	00		
May 26, 1970	"	"	"		James C. Barnett, et al	1153	646	00		

INDIRECT or MORTGAGEE Index to Real Estate Mortgages - Greenville County, S. C.

Open at Proper Tab according to First Letter or Letters of
Name and refer to Buff Sub-Index sheet for page reference.

KEYS PRINTING CO.

FILE NUMBER	MORTGAGEES FAMILY NAMES	GIVEN NAMES ABCDEFGH	GIVEN NAMES IJKLMNO	GIVEN NAMES PQRSTUVWXYZ	MORTGAGORS	BOOK	PAGE	AMOUNT	BRIEF DESCRIPTION, LOCATION, ETC. (NOT WARRANTED)
26527								00	
June 3, 1970	Citizens Building and Loan Association				J. Walter Brasher	1157	40	75,000.	Lots 1 & 2, "Huntley Acres"
26900								00	near Green, O'Neal Tp.
June 8, 1970	"	"	"	"	William David Row	1157	299	32,000	5.00 Acres North Lake Rd.,
26887								00	Chick Spgs. Tp.
June 8, 1970	"	"	"	"	Benjamin Joe Garren	1157	302	4,100	Lot 11, Prop. of R. S. Ford,
27011					et al			00	near Green, O'Neal Tp.
" 9, 1970	"	"	"	"	Charles A. Singleton,	1157	382	2,700	Lots 14 + 32, Prop. B. H. Bennett
27368								00	Chick Spgs. Tp.
June 12, 1970	"	"	"	"	Lock D. Aldridge, et al	1157	615	2,100.	3.63 Acres, Rutherford Rd.
27710								00	
" 17, 1970	"	"	"	"	Burnes Duckett, et al	1158	216	1,100	1/200 Acre, Forest St. "Needmore"
" "	"	"	"	"	" " "	1158	216		near Green, Chick Spgs. Tp.
28434								00	also, Lot, Frohawk St. near Green
June 25, 1970	"	"	"	"	Early Lee Matheson, et al	1158	660	3,600.	1 1/2 Acres, Grove Tp.
28808								00	Mill Village, in or near Green
" 30, 1970	"	"	"	"	Willie Mae Norris	1159	325	5,300	Lot 111, Ballison St. Green
28804					et al			00	Saluda Tp.
" 30, 1970	"	"	"	"	George L. Banks,	1159	329	10,000	2.71 Acres Old U. S. Hwy. 25
45								00	Farms - Denton Tp.
July 1, 1970	"	"	"	"	Floyd Ellis	1159	429	2,000	Tract 48 = 3.1 Acres, Oakvale
56								00	
" 1, 1970	"	"	"	"	J. H. Greene, et al	1159	432	8,800	4.4 Acres, S. C. Hwy. # 14
133								00	are Green, Chick Spgs. Tp.
July 2, 1970	"	"	"	"	Roy J. Eledge, et al	1159	541	2,900	Lot 10 + 1/2 13, Connecticut
1352								00	Dy., Grove Tp.
" 6, 1970	"	"	"	"	Ernest Anderson	1159	616	2,700	Lot, Cor. Moody Rd. + Freeman
599								00	Bridge Rd. Oaklawn Tp.
" 8, 1970	"	"	"	"	F. M. Campbell	1160	167	6,000	47.32 Acres (Tract 1) Wilson
600								00	icutt are, Green, Chick Spgs. Tp.
" " 1970	"	"	"	"	Roy J. Eledge, et al	1160	170	3,250	Lot 12 + Part Lot 13, Connect.

INDIRECT or MORTGAGEE Index to Real Estate Mortgages — Greenville County, S. C.

To locate names, open at SURNAME INITIAL TAB and refer to Sub-index sheet for page reference.

KEYS PRINTING CO.

FILE NUMBER DATE OF RECORD	MORTGAGEES FAMILY NAMES	GIVEN NAMES ABCDEFGHIJ	GIVEN NAMES KLMNO	GIVEN NAMES PQRSTUVWXYZ	MORTGAGORS	BOOK	PAGE	Amount	BRIEF DESCRIPTION, LOCATION, ETC. (Not Warranted)
1072 July 14, 1970	Citizens Building and Loan Assoc.			Greer, S.C.	et al Willie M. Cannada	1160	452	8,000	Jay Road R/W Lot, Buford Rd, Heathwood 8.80 Acres, Clements Rd, also Chick Chicks Sp. Sp.
"	"	"	"	"	et al	1160	452		
1158 July 15, 1970	"	"	"	"	Robert D. Tucker, et al	1160	533	5,500	Sp. Sp., also 3 parcels, Spartanburg Cty. Lot 4, South Trade St, Greer, Chick
1327 July 17, 1970	"	"	"	"	James H. Gilliard, et al	1161	43	17,500	Cunningham Lake, O'Neal Sp. Lot Spartanburg Co. & Lot near
1860 " 23, 1970	"	"	"	"	Ann B. Good	1161	330	2,200	00 acres) Highland Sp.
2233 " 28, 1970	"	"	"	"	Alice I. Batson	1161	608	5,000	Dr. Ex. & Gail Ave, Valley View, O'Neal Lot 8, Sec. 4, Cov. Memorial
2234 "	"	"	"	"	John H. Kennon, et al	1161	611	1,600	00 Brushy Creek Church, Chick sp. Sp. Lot 2, new proposed Rd, near
2637 Aug 3, 1970	"	"	"	"	James A. Patton, et al	1162	273	16,900	00 Bate Sp. 1.34 Acres (Lot 6) State Hwy 413
3198 " 10, 1970	"	"	"	"	Horace S. Reynolds	1162	634	14,500	00 Chick Springs Sp. Lot 23, Carolina Ave, Greer
3313 " 10, 1970	"	"	"	"	Lynn B. Clayton	1163	67	700	00 O'Neal Sp. also R/W Lot 7, Prop. S. W. Mason,
3539 " 12, 1970	"	"	"	"	Dennis Leland Styles	1163	206	8,000	00 + Belvue Rd. Bates Sp. Part Lot, Cov. S. Co. Hwy 413
3538 " 12, 1970	"	"	"	"	Buford A. S. Burrell	1163	209	16,500	00 King acres, Greer, Chick Sp. Sp. Lot 22, Bent Creek Drive,
3597 Aug 13, 1970	"	"	"	"	et al Early Lee Matheson	1163	284	4,500	00 1 1/2 Acres, Grove Sp.
4198 Aug 20, 1970	"	"	"	"	et al Lillian Joyce Pittman	1164	54	2,700	00 Glossy Mt. Sp. 0.40 Acres, Neal Creek
4191 Aug 20, 1970	"	"	"	"	Leonard A. Dobson	1164	48	36,000	00 Pennsylvania Ave. Greer, Chick Sp. Sp. 2 Tracts O'Neal Sp., Lot 4
5118 Aug 31, 1970	"	"	"	"	Donald J. Hayes, et al	1165	86	14,500	00 Terrace Lot 33 Sylvania Dr. Dogwood

INDIRECT or MORTGAGEE Index to Real Estate Mortgages — Greenville County, S. C.

To locate names, open at SURNAME INITIAL TAB and refer to Buff Sub-Index sheet for page reference.

FILE NUMBER DATE OF RECORD	MORTGAGEES FAMILY NAMES	GIVEN NAMES ABCDEFGHIJ	GIVEN NAMES KLMNO	GIVEN NAMES PQRSTUVWXYZ	MORTGAGORS	BOOK	PAGE	Amount	BRIEF DESCRIPTION, LOCATION, ETC. (Not Warranted)
5571 Sept 3, 1970	Carters	Building	and Loan	Assoc.	Tommy Mowen, et al	1165	363	8,000	near Greer, Chick Spgs Tp. Lot 7, Lake View Drive
5937 Sept 10, 1970	"	"	"	"	Glenn V. Hank, et al	1166	115	6,000	Chick Spgs Tp. Part Lot 1, Trade St. Greer
6550 " 16-1970	"	"	"	"	etal Joe D. Yeomans	1166	556	16,000	Sp. Tp. Lot Buckhorn Rd, Chick
6672 " 17 1970	"	"	"	"	Buford S. Burrell	1166	611	4,000	Hata, near Greer, Chick Spgs Tp. Lot 45, Bailey Ave., Pleasant
6766 " 18-1970	"	"	"	"	James E. Pollard	1167	14	8,000	Highland Tp. 0.7 Acres, State Hwy. 14,
6974 " 21-1970	"	"	"	"	Agency, Inc. Ratterree-James Ins.	1167	136	30,000	St. Greer, Chick Spgs Tp. Part Lot 6, North Main,
7074 " 22, 1970	"	"	"	"	Thomas J. Conduy, et al	1167	261	4,800	near Greer, O'Neal Tp. Lot 1, State Hwy # 14
7075 " "	"	"	"	"	J. H. Greene, et al	1167	264	2,000	4.4 Acres, S.C. Hwy 14
7188 Sep 23, 1970	"	"	"	"	John L. McClimon	1167	320	8,000	Tubers Chick Spgs Tp. Lot 1, Riverside Park near
7184 " "	"	"	"	"	Pearl Cantrell	1167	323	325	Chick Spgs Tp.
7486 " 28, 1970	"	"	"	"	etal Samuel P. Tinsley	1167	614	12,000	Lot Poplar Drive, Greer Holliday Cade. near Greer
7987 Oct 2-1970	"	"	"	"	Roy Gaffney, et al	1168	333	13,000	Chick Spgs Tp. also part Sp. Tp. Co Part Lot 37, Palmer St. Greer
8282 " 6, 1970	"	"	"	"	Robert E. Kemp	1168	535	6,500	O'Neal Tp. 2.92 Acres, Bruce Rd.
8439 " 8, 1970	"	"	"	"	Robert Bolden, et al	1168	651	8,000	near Piedmont Lot 1, Patterson Ave.
8820 " 13-1970	"	"	"	"	Ernest Anderson	1169	311	1,300	+ also Lot, Cor Woody Rd & Freeman Dr. 1.3 Acres, Freeman Drive
9798 Oct 23, 1970	"	"	"	"	Deborah S. Cantrell, et al	1170	417	14,000	O'Neal Tp. 1.71 Acres Waters Rd

INDIRECT or MORTGAGEE Index to Real Estate Mortgages — Greenville County, S. C.

To locate names, open at SURNAME INITIAL TAB and refer to Ref. Sub-index sheet for page reference.

1970 PRINTING CO.

()

FILE NUMBER DATE OF RECORD	MORTGAGEES FAMILY NAMES	GIVEN NAMES ABCDEFGH	GIVEN NAMES IJKLMNOP	GIVEN NAMES PQRSTUVWXYZ	MORTGAGORS	BOOK	PAGE	Amount	BRIEF DESCRIPTION, LOCATION, ETC. (Not Warranted)
1000 Oct 27, 1970	Citizens	Building	Loan	Assoc	Charlie O. Wolfe, Inc. et al	1170	530	17,000	20 acres, O'Neal Tp. also Lots 6, 10, 11, 18, 19, 21, & 25, Sec 3, Burgess Hives, Chick Springs
"	"	"	"	"	"	1170	530	15,000	"
"	"	"	"	"	Edward J. Phillips, et al	1170	533	15,000	Tract 6, S. C. Hwy 93, near Road
9953 " 27, 70	"	"	"	"	Eleanor P. Crawford	1170	536	1,250	Deerway Mills, Lot 6, Sec 3 Blakely St.
11267 Nov. 10, 1970	"	"	"	"	Alice J. Batson	1172	215	6,000	0.53 Acres, Valley Haven Area, O'Neal Tp. Lot 8, Sec 4, Loan Memorial Dist
11267 " 10, 1970	"	"	"	"	Sylvia D. Giles	1172	218	2,500	#2, Green, Chick Springs Tp.
12174 " 20, 1970	"	"	"	"	Dennis E. Nichols	1173	317	5,500	Part Tract 2, Loop Rd, near Chick Springs Tp.
12283 " 23, 1970	"	"	"	"	William D. Perry, et al	1173	415	6,000	Lot 56, Hillside, near Green
12886 Dec 1-1970	"	"	"	"	Jalmadge L. Campbell et al	1174	135	5,500	Lot 27, Connecticut Ave.
13201 " 4, 1970	"	"	"	"	John D. Burton	1174	452	2652	Lot, Arlington Ave.
13508 " 8, 1970	"	"	"	"	Willie Lee Henderson et al	1175	19	9,900	0.53 acres near Piedmont, near Green
13575 Dec 9, 1970	"	"	"	"	William B. Tinsley, et al	1175	113	13,400	Lot, near Green, O'Neal Tp.
13731 " 10, 1970	"	"	"	"	Albert W. Terry, et al	1175	183	7,000	Lot 7, Blk H. Gunpowder area
13965 " 14, 1970	"	"	"	"	Mrs. Arizona D. Bolt	1175	426	21,000	1.9 Acres = Lot 4, also adj 2.5
14057 " 15, 1970	"	"	"	"	T. Walter Brasher	1175	514	85,000	Apple Orchard Proj. Lots 11, 12, 13 & 14, Lilly St.
14058 " 1970	"	"	"	"	Charlie Hill, et al	1175	517	32,000	Chick Springs Rd. Chick Springs Tp. 4.0 Acres, also Part Lot 1 & 2
10617 Nov. 3, 1970	"	"	"	"	Don Elmore	1171	436	2,000	Lot, Subes Rd. Chick Springs
10688 Nov. 31, 1970	"	"	"	"	T. Walter Brasher	1171	439	85,000	Apple Orchard Project. Lots 12 & 13 Lilly St

INDIRECT or MORTGAGEE Index to Real Estate Mortgages — Greenville County, S. C.

To locate names, open at SURNAME INITIAL TAB and refer to Buff Sub-Index sheet for page reference.

FILE NUMBER	MORTGAGEES	GIVEN NAMES	GIVEN NAMES	GIVEN NAMES	MORTGAGORS	BOOK	PAGE	Amount	BRIEF DESCRIPTION, LOCATION, ETC.
DATE OF RECORD	FAMILY NAMES	ABCDEFGH	IJKLMNO	PQRSTUVWXYZ					(Not Warranted)
14535 Dec 21, 1970	Leitzgens	B. L. Leisk			W. A. Welborn	1176	245	8,000	00 Burgess Hills, Chick Spg. Tp. Lot 94, Chestnut Ave.
14694 " 22, 1970	"	" "			Joe H. Couch, et al	1176	345	2,100	00 Piedmont Mfg. Co. in or near Piedmont Lot 23 Sec. 4, Langston St. (Chick Spg.)
15265 " 31, 1970	"	" "			Robert F. Williams, et al	1177	134	6,400	00 St. Diner, Chick Spg. Tp. Lot, W. Poinsett St. (Common)
15404 Jan 5, 1971	"	" " of Greer, S.C.			Bennie F. Brown	1177	277	8,200	00 Chick Spg. Tp. Lot 12 + 13, Spring St, Greer
15407 " 5, 1971	"	" " of Greer S.C.			Marshall D. Clark, et al	1177	280	7,500	00 Chick Springs Tp. Lot 6, Morrow St.
15729 " 7, 1971	"	" " of Greer, S.C.			Delroy E. Dice	1177	402	11,500	00 Spg. Tp. Lot, Pine St. Ext. Chick
16064 " 12, 1971	"	" " " " " "			James O. Bennett, et al	1177	632	16,000	00 King Acres Lot 32, Bent Creek Dr.
16068 " 12, 1971	"	" " " " " "			Jimmy P. Upton, et al	1177	635	1,500	00 Greer, Chick Spg. Tp. Lot, President Earle St.
16646 Jan 19, 1971	"	" " " " " "			Boss L. Greer, et al	1178	417	15,000	00 Tugaw River, Saluda Tp. 75 Acres, Muck Creek.
17747 Feb 1, 1971	"	" " " " " "			Charlie O. Wolfe, Inc	1179	558	16,500	00 Chick Spg. Tp. Lot, off Rainey Rd
18038 Feb 3, 1971	"	" " " " " "			Shelma C. Coleman et al	1180	39	3,500	00 Batson Rd's less part 5 Acres cor Speer Br +
18413 Feb 9, 1971	"	" " " " " "			Harald D. Ross, et al	1180	317	5,600	00 Lots near Greer, Chick Spg. Tp. Lot 32 Grove St. Pleasant
18735 " 12, 1971	"	" " " " " "			George E. Owens, et al	1180	608	2,000	00 Piedmont Oaklawn Tp. Lot A, Bennett St, near
19152 Feb 28, 1971	"	" " " " " "			Curtis E. Hipp	1181	224	8,900	00 Greer; 2 Tracts, Spartanburg Co. Lot 1, East Poinsett St.
19301 " 19, 1971	"	" " " " " "			Satterfield Builders, Inc	1181	307	5,600	00 of Clara Bates, Turner, Cleveland Co. Tract # 7, + Part Lots 8 + 9, Prop.
19425 Feb 23, 1971	"	" " " " " "			Joseph C. Byals, et al	1181	419	2,900	00 Small strip + 2 Lots Piedmont Ave also Lot Piedmont Ave Extn.
"	"	" " " " " "			" " " "	1181	419		Piedmont Park Chick Spg. Tp.

INDIRECT or MORTGAGEE Index to Real Estate Mortgages - Greenville County, S. C.

Open at Proper Tab according to First Letter or Letters of Name and refer to Buff Sub-Index sheet for page reference.

()

KEYS PRINTING CO.

FILE NUMBER DATE OF RECORD	MORTGAGEES FAMILY NAMES	GIVEN NAMES ABCDEFGH	GIVEN NAMES IJKLMNO	GIVEN NAMES PQRSTUVWXYZ	MORTGAGORS	BOOK	PAGE	AMOUNT	BRIEF DESCRIPTION, LOCATION, ETC. (NOT WARRANTED)
19668 Feb. 24, 1971 19899	Citizens	Building & Loan Assoc.			J. W. Dote, et al	1181	593	14,000 ⁰⁰	Lot 2 Bushy Creek Rd. Buncombe Rd. Locust Hill Circle 7
Feb. 26, 1971 20503	"	"	"	"	J. D. Styles	1182	63	14,000 ⁰⁰	0.45 acres & 0.68 acres Chick Spgs Tp.
Mar. 5, 1971 20865	"	"	"	"	Ruth E. R. Loftis, et al	1182	552	3,000 ⁰⁰	Lot, Tabernacle St. near Drexel Pk, Chick Spgs Tp.
Mar. 9, 1971 20865	"	"	"	"	Robert B. Jones, et al	1183	73	3,900 ⁰⁰	Lot 2, Piedmont Ave, Piedmont
" 9, 1971 21179	"	"	"	"	Clinton L. Arma, et al	1183	76	1,000 ⁰⁰	Part Tract 3, = 1 Acre, O'Neal Tp. Chick Spgs Tp.
" 12, 1971 21348	"	"	"	"	J. C. Bowick, et al	1183	419	1,687 ⁷⁷	8- Acres, near Drexel, Lot 8 & part Lot 7 Pine St. Green
Mar. 15, 1971 "	"	"	"	"	Bertha A. Smith, et al	1183	546	14,500 ⁰⁰	Part Lot 6 Pine St. Green Green Chick Spgs Tp.
" "	"	"	"	"	" " " "	1183	546		
" "	"	"	"	"	J. C. Fowler, et al	1183	549	13,000 ⁰⁰	Tract 1 = 15.8 acres & Lot 2 = 2.7 acres Goodwin Rd. near Gowansville
" 21330	"	"	"	"	" " " "	1183	549		
Mar. 15, 1971 21605	"	"	"	"	Broadus Ray Starnes	1183	552	4,000 ⁰⁰	Chick Spgs Tp. Lot 68 Inglesby St. Greer
" 17, 1971 21712	"	"	"	"	James F. Bobb	1184	35	7,000 ⁰⁰	13.79 Acre, Prop. R. L. Mann. James South Tp.
" 18, 1971 21703	"	"	"	"	Kenneth H. Posey	1184	117	8,000 ⁰⁰	Lot 45, Lament Lane, Dixie Ave., Rutherford Rd. 0.8 acre, Chick Spgs Tp. also 33.19
" 19, 1971 21914	"	"	"	"	Marvin E. Bowen et al	1184	120	4,000 ⁰⁰	3 Acres, Rutherford Rd. less New Pelham Rd/Chick Spgs Tp.
" 22, 1971 22069	"	"	"	"	Marshall A. Sherbert	1184	302	10,000 ⁰⁰	Lot 44, Poplar Dr, Greer, & Lot. Chick Spgs Tp.
" 23, 1971	"	"	"	"	Joe H. Dillard	1184	399	14,000 ⁰⁰	1.27 Acre = part Tract 15

INDIRECT or MORTGAGEE Index to Real Estate Mortgages - Greenville County, S. C.

Open at Proper Tab according to First Letter or Letters of Name and refer to Buff Sub-Index sheet for page reference.

KEYS PRINTING CO.

FILE NUMBER	MORTGAGEES FAMILY NAMES	GIVEN NAMES ABCDEFGH	GIVEN NAMES IJKLMNO	GIVEN NAMES PQRSTUVWXYZ	MORTGAGORS	BOOK	PAGE	AMOUNT	BRIEF DESCRIPTION, LOCATION, ETC. (NOT WARRANTED)
DATE OF RECORD									
22203 Mar. 24, 1971	Citizens	Building	and Loan	Assoc.	Carroll W. Pitman	1184	471	5,400 ⁰⁰	Greer Mill, Greer, Chick Spgs. Tp. Lot 64, Inglesby St.
22604 " 30, 1971	"	"	"	"	Edward P. Tombo	1185	139	7600 ⁰⁰	Green Forest Lot 59, Sec. C, Pinnacle Drive
22561 " " 1971	"	"	"	"	Douglas L. Bogan, et al	1185	141	2500 ⁰⁰	Greer mill, Greer. Lot 69, Inglesby St. (Ave.)
22933 Apr. 2, 1971	"	"	"	"	J. Walter Brasher	1185	450	85,000 ⁰⁰	Apple Orchard Pkwy. Lots 11 thru 17, Lilly St.,
23122 Apr. 5, 1971	"	"	"	"	A. R. Smith, et al	1185	557	7,000 ⁰⁰	15.42 Acres = Tracts 1+2 Cripple Creek Rd. near Greer
"	"	"	"	"	" " "	1185	557		Oncal Tp.
23330 " 7, 1971	"	"	"	"	Lucey P. Whitl	1186	42	7,500 ⁰⁰	Oaklawn Tp. 16.7 Acres, Lots 2 & 3
23328 " 7, 1971	"	"	"	"	A. R. Smith, et al.	1186	45	7,000 ⁰⁰	Jones Ave + Bulf. St. near Greer Chick Spgs. Tp.
23553 Apr. 9, 1971	"	"	"	" of Greer	Earl Cooper	1186	256	1,700 ⁰⁰	strip of Lot 5, Pelham Rd., Chick Spgs. Tp. Lot 4, Buncombe Rd., less strip, also
23710 Apr. 12, 1971	"	"	"	"	Larry D. Bright	1186	412	19,000 ⁰⁰	Hubert St. Greer, Chick Spgs. Tp. Lot Spthg. Cty. also Part Lot 2
23850 " 13, 1971	"	"	"	" of Greer	Thomas L. Hall	1186	532	12,000 ⁰⁰	Chick Spgs. Tp. Lot, N. Main St near Greer
23864 " 13, 1971	"	"	"	"	James E. Wings	1186	529	17,000 ⁰⁰	Rd, near Greer, Chick Spgs. Tp. Lot 9, off Hammett Bridge
24020 " 14, 1971	"	"	"	"	Derald B. Griggs, et al	1186	628	900 ⁰⁰	Tranlers Post, 6 Lot 5, Park Ave, Denfrew Pk. in or near
24528 Apr. 20, 1971	"	"	"	" of Greer	James Harold Smith	1187	392	4,500 ⁰⁰	Jp 1-Acre, near Greer, Chick Spgs.
24922 Apr. 23, 1971	"	"	"	"	Sharon E. Lee	1188	27	10,900 ⁰⁰	2 Acres Butler Tp.
25362 " 28, 1971	"	"	"	"	Arnold Payne	1188	353	8,200 ⁰⁰	Lanford St. Greer, Chick Spgs. Tp. Part Lot 15, + another Lot

INDIRECT or MORTGAGEE Index to Real Estate Mortgages - Greenville County, S. C.

Open at Proper Tab according to First Letter or Letters of Name and refer to Buff Sub-Index sheet for page reference.

KEYS PRINTING CO.

FILE NUMBER	MORTGAGEES FAMILY NAMES	GIVEN NAMES ABCDEFGH	GIVEN NAMES IJKLMNO	GIVEN NAMES PQRSTUWXYZ	MORTGAGORS	BOOK	PAGE	AMOUNT	BRIEF DESCRIPTION, LOCATION, ETC. (NOT WARRANTED)
DATE OF RECORD									
26075 May 5, 1971	Catigens	Building and Loan Assoc.			et al Hazel W. Fowler	1189	391	16,000	2.7 ac., Goodjohn Rd near Downsville 15.8 acres - Tract 1 + lot 2 -
26076 " 5, 1971	"	"	"	"	Clint W. Inure	1189	394	5,000	Dr's, Inure Lot, on Overbrook & Mimosa
26404 May 7, 1971	"	"	"	"	of Inure et al Hazel W. Fowler	1189	649	18,000	Tract 1 = 15.8 acres & Lot 2 = 2.7 acres, Goodjohn Rd. near Downsville
" " "	"	"	"	"	" " "	1189	649	"	"
26332 May 7, 1971	"	"	"	"	Ruby W. Painter	1189	652	5,500	Spartanburg Cty. Lots 7+8, New Pelham Rd. & a strip, Poplar Dr. E. near Inure
" " "	"	"	"	"	" " "	1189	652	"	Chick. Inure Sp., also 2 - Tracts
27358 May 17, 1971	"	"	"	"	James L. Howard et al	1191	39	4,500	Inure Sp. Part Tract #2, Batson Rd. Chick.
27682 May 19, 1971	"	"	"	"	of Inure Doyle W. Simmons	1191	376	2,500	Inure Rd. Lot 25, Turentine Rd., Chick.
28233 May 25, 1971	"	"	"	"	Walter F. Stokes et al	1192	12	3,700	Rd. (St. Mary 415), D'Neal Sp. 6 1/2 acres, & also 1 acre, Buncombe
28844 May 31, 1971	"	"	"	"	George W. Miller et al	1193	125	5,000	Inure Rd. (Old Hwy 29) Chick. Inure Sp. Part Tract 4 = 3.95 acres, Chick.
28930 June 1, 1971	"	"	"	"	Arizona D. Bolt	1193	255	15,000	5, W.R.C. Edwards, Est. Map. #1, D'Neal Sp. 1.9 acres = Lot 4 + 2.5 acres = dot
29068 June 2, 1971	"	"	"	"	of Inure J. Walter Brashear	1193	366	286,000	Orchard Proj. Lots 11 thru 17, Lilly St., Inure
29683 June 8, 1971	"	"	"	"	Curtis C. Higgs	1194	117	5,000	Lot 3, Littlefield St & lot 1, E. Poinsett St., Inure, also prop's Spartanburg cty.
" " "	"	"	"	"	" " "	1194	117	"	"
29683 June 8, 1971	"	"	"	"	Ralph V. Belcher	1194	120	7,000	Map Creek Rd., Highland Sp. lot 5, S.C. Hwy 101, & 4.35 acres
29969 June 10, 1971	"	ERROR - SEE Citizen's Builders Mart Inc.		CA 84	Colonial Co Inc.	1194	308	4,000	Acres Lot 8, The Wood Dr., Magnolia

INDIRECT or MORTGAGEE Index to Real Estate Mortgages - Greenville County, S. C.

Open at Proper Tab according to First Letter or Letters of Name and refer to Buff Sub-Index sheet for page reference.

KEYS PRINTING CO.

FILE NUMBER DATE OF RECORD	MORTGAGEES FAMILY NAMES	GIVEN NAMES ABCDEFGHIJ	GIVEN NAMES JKLMNO	GIVEN NAMES PQRSTUVWXYZ	MORTGAGORS	BOOK	PAGE	AMOUNT	BRIEF DESCRIPTION, LOCATION, ETC. (NOT WARRANTED)
29976 June 10, 1971	Citizens	ERROR - SEE Citizen pg 84	Builders Mart Inc.	Colonial Co., Inc.	1194	311	4,000	00	Brook Dr., Magnolia Ave. Lot 20, Fleetwood & Cool,
30310 June 14, 1971	The	ERROR - SEE Citizen pg 84	CA Bank & Southern	Fred Philip Gibson	1194	496	12,900	00	Parkwood Lot 6, Sec. 1, Oak Park Dr.,
30244 June 14, 1971	"	"	Building & Loan Assn., Sheer	Luther W. Cranford	1194	548	3,000	00	Mt. Sp. Lot 6, East Perry Rd., Paris,
30295 June 14, 1971	"	"	"	A. J. Burnett et al	1194	551	38,500	00	Speer Lot, Hwy 29, Chick Spgs Tp.,
30585 June 16, 1971	"	"	"	John L. Davis	1195	144	7,000	00	O'Neal Tp. Part 1/2 acre, Gap Creek Rd.,
30698 June 17, 1971	"	"	"	Lyman E. Howell et al	1195	283	35,000	00	ton Dr, Chick Spgs Tp, Sheer, less portion Lot on W. Pomsett St. Middle-
31215 June 22, 1971	"	"	"	Ernest Smith et al	1196	68	4,400	00	Ynone Tp. 5/10 acre, Piedmont Rd.,
31236 June 22, 1971	"	"	"	Louise D. Smith	1196	71	10,600	00	113, 414 Carlton Ave. Lot 1 Bradley St + White Cir.
31236 June 22, 1971	"	"	"	"	1196	71		00	Dr. Fallis, also lots 27 + 28 Carlton Ave, also lots 111, 112, +
31206 June 22, 1971	"	"	"	Brenda J. Moon	1196	74	6,700	00	O'Neal Tp. 9.03 Gibson - Mosteller Rd.,
31704 June 25, 1971	"	"	"	William P. Norris	1196	471	8,500	00	Bushy Creek Rd, Chick Spgs Tp Lot 22, + 23 + part lot 24,
32006 June 29, 1971	"	"	"	D. Joe Compton et al	1197	93	2,200	00	Lots 13 + 14, Blk. K, Sandwood Ave (Fairview Ave) + Danover St, Fair-
"	"	"	"	"	1197	93		00	Highway, city (Hende St) Sheer, Chick Spgs Tp
41 July 1, 1971	"	"	"	Ben Woodward, Jr.	1197	331	2,800	00	Lot 1 cor. S Main St, Warfield St.,
98 July 1, 1971	"	"	"	L. R. Jenkins	1197	340	16,000	00	Hills Gap Creek Rds. High Roads Tracts 1 + 4 + part 3, cor. Pleasant,
191 July 2, 1971	"	"	"	Jarralle J. Clarke et al	1197	405	5,200	00	Part tract 1, Valley Lane Rd. O'Neal Tp, also Lots 1, 2 + 4
"	"	"	"	"	1197	405		00	Valley Lane Rd., O'Neal Tp.

INDIRECT or MORTGAGEE Index to Real Estate Mortgages - Greenville County, S. C.

Open at Proper Tab according to First Letter or Letters of Name and refer to Buff Sub-Index sheet for page reference.

KEYS PRINTING CO.

FILE NUMBER	MORTGAGEE'S FAMILY NAMES	GIVEN NAMES ABCDEFGH	GIVEN NAMES IJKLMNO	GIVEN NAMES PQRSTUWXYZ	MORTGAGORS	BOOK	PAGE	AMOUNT	BRIEF DESCRIPTION, LOCATION, ETC. (NOT WARRANTED)
646 July 7, 1971	The Citizens	ERROR - SEE CA BK pg 84	Corp. Charleston, S.C.	Southern	Colonial Co., Inc.	1197	649	15,700 ⁰⁰	Acres Lot 7, Fleetwood Dr, Magnolia
871 July 9, 1971	"	ERROR - SEE CA BK pg 84	Builders Mort, Inc.		" " "	1198	211	4,000 ⁰⁰	in acres. Lot 7, Fleetwood Dr Magnolia
929 July 9, 1971	"		Building & Loan Assn		Pearl Cantrell	1198	241	600 ⁰⁰	Lot, Poplar Dr., Chick Sgs.
1723 July 16, 1971	"		"	"	Robert S. Woodley et al	1199	82	21,400 ⁰⁰	Lands in Spthg. & S'ville Co.
1953 July 20, 1971	"		"	"	C.E. Slotton	1199	314	3,000 ⁰⁰	Sp. Sp. Lot, Brushy Creek Rd, Chick,
2012 July 20, 1971	The	ERROR - SEE CA BK pg 84	Corp., Charleston, S.C.	Southern	Fred Phillip Gilson	1199	326	12,000 ⁰⁰	Dumont Ave., Lockvale
2076 July 21, 1971	"		Building & Loan Assn		Arthur Pittman et al	1199	417	400 ⁰⁰	Part lots 40, 41, 60 & 61, Sec. 1,
"	"		"	"	" " " "	1199	417		.04 acres Neal Creek, Glassy Mt. Sp., also 2.4 acres New
2255 July 22, 1971	"		"	"	(same as Joyce M. Odom)				Hwy 11, Glassy Mt. Sp.
2418 July 23, 1971	"	ERROR - SEE CA BK pg 84	Lumber Co.		Joyce Odom Phillips	1199	497	2,800 ⁰⁰	Three, Chick Sgs. Sp. Lot 44, Old Suncoke Rd near
3487 Aug 3, 1971	"		Building & Loan Assn		Dary Fuller et al	1200	62		Book 794 page 509 Assignment for Mtg. see REM
"	"		"	"	etal				ment acres Clements Rd Chick Sgs. Sp. also east
3599 Aug 4, 1971	"		"	"	Willie M. Cannada	1201	186	14,500 ⁰⁰	13.66 acres, cor. S.C. Hwy 101 & Marys Bridge Rd near O'Neal,
3791 Aug 5, 1971	"		"	"	" " " "	1201	186		O'Neal Sp. also adj lot, also 8.80
4084 Aug 9, 1971	"		"	"	Samuel J. Jones Jr. et al	1201	314	5,200 ⁰⁰	Burlington Industries, Taylor
"	"		"	"	etal				Lot 51, Sec. 1, South St. (Que)
"	"		"	"	Jimmy L. Henderson	1201	449	500 ⁰⁰	Lot 9 ac. 3 Sloan Ave. Piedmont
"	"		"	"	W. Donald Owens et al	1201	452	12,800 ⁰⁰	St. Chick Sgs. Sp. Three
"	"		"	"	etal				Lot, cor. W. Pansett St. & Calvary
"	"		"	"	Harris E. Nordquist	1201	666	19,000 ⁰⁰	Sp. near Three Lot 6, Brook dell Dr. O'Neal

INDIRECT or MORTGAGEE Index to Real Estate Mortgages - Greenville County, S. C.

Open at Proper Tab according to First Letter or Letters of Name and refer to Buff Sub-Index sheet for page reference.

KEYS PRINTING CO.

FILE NUMBER DATE OF RECORD	MORTGAGEES FAMILY NAMES	GIVEN NAMES ABCDEFGHIJ	GIVEN NAMES JKLMNO	GIVEN NAMES PQRSTUVWXYZ	MORTGAGORS	BOOK	PAGE	AMOUNT <small>NO. OF ACRES</small>	BRIEF DESCRIPTION, LOCATION, ETC. <small>(NOT WARRANTED)</small>
4223 Aug. 10, 1971	Citizens	Bldg. &	Loan Assn.		Cecil J. Edwards, et al	1202	157	18,500 ⁰⁰	part lots 41+42 cor. Green & Bennett 23.5 acres, O'Neal Tp. also tract, Spilly Co.
4358 Aug. 11, 1971	"	"	"	"	Robert W. Stewart, Jr.	1202	263	1,600 ⁰⁰	1.99 acres O'Neal Tp. also
4468 Aug. 12, 1971	"	"	"	"	Harold L. Pruitt	1202	356	3,000 ⁰⁰	O'Neal Tp. also 4 acres Tiger River 1.65 acres Buckhorn Rd.
4853 Aug. 16, 1971	"	"	"	"	Kenneth L. Wolfe, et al	1202	636	22,000 ⁰⁰	Spgs. Tp. near Green plog. 92 acres Lot 4, Brookhaven, Chick
5428 Aug. 23, 1971	"	"	"	"	Bobby Joe Barnett, et al	1203	568	2,600 ⁰⁰	0.69 acres Hwy #14, O'Neal, Acres Styles Rd, O'Neal Tp.
6250 Aug. 30, 1971	"	"	"	"	M. Stansel Kemp et al	1204	542	700 ⁰⁰	1.10 Acres, Langley Rd, Lot 2 = .56 Burlington Ind., Taylors
6250 Aug. 30, 1971	"	"	"	"	James A. Ketchum et al	1204	545	8,000 ⁰⁰	Lot 39, Sec. One, South St. (Ave), + Leona Ave, Chick Spgs Tp.
6250 Aug. 30, 1971	"	"	"	"	Frank M. Crisp et al	1204	548	1,000 ⁰⁰	Lots 87+36 Cor. Pleasant Dr Park Dr., Parkwood.
7488 Sept. 10, 1971	"	Error - see CA Book pg 84			Colonial Company, Inc	1206	358	4,500 ⁰⁰	part lots 41+42, Sec. 1, Oak, Park Dr., Parkwood.
7488 Sept. 10, 1971	"	Error - see CA Book pg 84			"	1206	355	4,500 ⁰⁰	Lot 42 + part Lot 41, Sec 1, Oak, Lot 2 = 0.45 acre Prop. David Joe Ross near Green.
7705 Sept. 13, 1971	"	Bldg. &	Loan Assn.		David Joe Ross	1206	412	31,000 ⁰⁰	part Lot 2 = 1.37 acres, Prop of D. R. Roe,
7851 Sept. 14, 1971	"	"	"	"	James C. Stringer	1206	419	8,500 ⁰⁰	2.1 acres, Glossy Mt Tp. Chick Spgs Tp.
8075 " 16, 1971	"	"	"	"	Jimmy A. Wolfe	1206	659	13,000 ⁰⁰	Lot 160, Oberlin Dr. Green, Green, Chick Spgs Tp.
8197 " 17, 1971	"	"	"	"	R. J. Sandlin, et al	1207	32	4,300 ⁰⁰	Lot, New Pelham Rd, near Near, Green
8486 Sept. 21, 1971	"	"	"	"	Roy M. Dobson	1207	287	18,000 ⁰⁰	Lot 15, Brookwood Dr. Brookwood Chick Spgs Tp. + Lot Spartanburg Ctry
8816 Sept. 24, 1971	"	"	"	"	R. J. Sandlin, et al	1207	601	6,000 ⁰⁰	Lot, New Pelham Rd. near Green

INDIRECT or MORTGAGEE Index to Real Estate Mortgages - Greenville County, S. C.

193
()

Open at Proper Tab according to First Letter or Letters of Name and refer to Buff Sub-Index sheet for page reference.

KEYS PRINTING CO.

FILE NUMBER	MORTGAGEES FAMILY NAMES	GIVEN NAMES ABCDEFGH	GIVEN NAMES IJKLMNO	GIVEN NAMES PQRSTUWXYZ	MORTGAGORS	BOOK	PAGE	AMOUNT	BRIEF DESCRIPTION, LOCATION, ETC. (NOT WARRANTED)
DATE OF RECORD									
9002 Sept. 27, 1971	Citizens	Bldg. + Loan Assn.			H. Roger DeHart, et al	1207	663	3,500	Highland, Sp. also Adj. .35 Acre. 29.00 Acres, Beaverdam Creek, Spgs. Sp.
8996 Sept. 27, 1971	"	"	"	"	Cecil P. Satterfield, et al day	1208	16	4,000	Lot 1, Trade St. Green, Chick, Spgs. Sp.
9198 Sept. 28, 1971	"	"	"	"	Thelma Willingham Holt	1208	72	500	Lot 4, Cannon Ave. Green, Chick, Oaklawn Sp.
9406 Sept. 30, 1971	"	"	"	"	Furman Butler, et al	1208	399	5,800	4.33 Acres, Cooley Bridge Rd.
9406 " 30, 1971	"	"	"	"	Lucille E. Bishop	1208	402	14,000	1-7/8 Acres, O'Neal Sp.
9640 Oct. 1, 1971	"	"	"	"	Dores Pittman, et al	1208	545	2,000	Mt. Sp. 1.30 Acres, Reese Branch, Glassy, Spennys Sp.
10255 " 8, 1971	"	"	"	"	Jane Rebecca Shreath	1209	302	4,400	Lot 5, Prop of R. L. Ford, Chick
10453 " 11, 1971	"	"	"	"	Thomas M. Hughes, et al	1209	454	13,400	Tract 10 = 16.7 Acres, Mosteller Rd. (Hwy 14) O'Neal Sp. also Lot 46 Sec. 2 Peachtree Lane, Country Club Est. near Home
"	"	"	"	"	"	1209	454	00	
10546 Oct. 12, 1971	"	Error - see CA Book pg 84 Builders Mart, Inc. ✓			Colonial Company, Inc.	1209	571	4,000	Lot 8, Sec. 1 Oak Park Dr, Parkwood.
10545 " 12, 1971	"	Error - see CA Book pg 84 ✓			"	1209	574	4,000	Lot 7, Sec. 1 Oak Park Dr, Parkwood
10540 " 12, 1971	"	Error - see CA Book pg 84 ✓			"	1209	586	4,000	Lot 9, Sec. 1, Oak Park Dr, Parkwood wood.
10801 " 13, 1971	"	Bldg. + Loan Assn.			Roy C. Heath, et al	1210	25	25,000	Tract 17, Green Hill Dr. Rolling Chick Spgs. Sp.
11023 " 15, 1971	"	"	"	"	Randall R. Coy	1210	252	2,000	Lot 5 Pleasant Dr., near Green Sp.
11248 " 19, 1971	"	"	"	"	John P. Hudson, et al	1210	407	2,100	5.3 Acres, near Pelham, Butler Forest.
12063 " 27, 1971	"	"	"	"	James Harold Tuck	1211	473	2,000	Lot 10, Sec. 1 Drewry Avondale
					over				

INDIRECT or MORTGAGEE Index to Real Estate Mortgages - Greenville County, S. C.

Open at Proper Tab according to First Letter or Letters of Name and refer to Buff Sub-Index sheet for page reference.

KEYS PRINTING CO.

FILE NUMBER DATE OF RECORD	MORTGAGEES FAMILY NAMES	GIVEN NAMES ABCDEFGHIJ	GIVEN NAMES JKLMNO	GIVEN NAMES PQRSTUVWXYZ	MORTGAGORS	BOOK	PAGE	AMOUNT <small>PER ACRE</small>	BRIEF DESCRIPTION, LOCATION, ETC. (NOT WARRANTED)
12440 Nov. 1, 1971	Citizens	Bldg. + Loan	Deen		Mrs Betty C. Elders etal	1212	98	11,000	00 Spgs Tp. Also Lot 89a Spartanburg Co. Lot 28 Mt. View Ave. Greer, Chick,
12449 Nov. 1, 1971	"	"	"	"	Early Lee Matheson, Greer	1212	101	4,500	00 29, Grove Tp. 1-1/2 Acres, New Cut Rd. to Hwy,
12831 Nov. 4, 1971	"	"	"	"	Eugenia J. Beddingfield Greer	1212	385	12,300	00 near Greer, Chick Spgs Tp. Lot 40, Cor. Douglas + Hill Sts,
13349 Nov. 10, 1971	"	"	"	"	Kenneth M. Whitt, etal Greer	1212	610		eg. 629 Lot or 1-acre, Amber Rd. Chick Spgs Tp Release: For Mtg. See R.E.M. Book 1074,
14049 Nov. 17-1971	"	"	"	"	Roy Deenah Greer	1213	591	10,000	00 Greer, Chick Spgs Tp. Lot, Madison Ave (Campbell St.)
14049 Nov. 17-1971	"	"	"	"	Ross L. Greene, etal	1213	594	3,000	00 Saluda Tp. 75-Acres, Mush Creek + Tyger River,
14149 Nov. 18, 1971	"	"	"	"	Louise D. Smith	1214	28	7,000	00 Greenville Tp. Lots 111, 112, 113 + 114 Carlton Ave,
14760 Nov. 24, 1971	"	"	"	"	Edward P. Lombe Greer	1214	552	10,000	00 Greer Forest. Lot 59, Sec. C. Pinnacle Dr.
14759 Nov. 24, 1971	"	"	"	"	Rex C. Turner, etal etal	1214	555	4,000	00 #116, Glassy Mt Tp. Part of 8.2 acres tract. S.C. Hwy,
15209 Nov 30, 1971	"	"	"	"	James Paul Jolley	1215	141	5,100	00 Lot Pennington Rd., O'Neal Chick Spgs Tp.
15142 Nov 30, 1971	"	"	"	"	J. L. Ballenger	1215	144	3,000	00 Lot, 5 mile - Spartanburg line Franklin Hills
15213 Nov 30, 1971	"	"	"	"	G. M. Cox, etal	1215	147	10,000	00 Lot 9, Sec. II, Vantrase Lane Court Roseman + Gts. North Tp.
15589 Dec. 6, 1971	"	"	"	"	Arthur S. Wilson	1215	449	4,900	00 Lot 13, Cor. White Horse Rd + Hwy Spgs Rd. (old Hwy 29) Chick Spgs Tp.
15910 Dec. 9, 1971	"	"	"	"	George W. Miller, etal	1216	61	3,000	00 Part Tract 4 = 3.95 acres, Chick or near Greer, Chick Spgs Tp.
16099 Dec. 10, 1971	"	"	"	"	J. C. Bowick, etal	1216	171	6,000	00 3.6 Acres + adj. Lot Hwy 29, in King Acres
16098 Dec. 10, 1971	"	"	"	"	Olga Mae A. Ancofly	1216	174	22,000	00 Lot 86 Gregory Dr.

INDIRECT or MORTGAGEE Index to Real Estate Mortgages - Greenville County, S. C.

Open at Proper Tab according to First Letter or Letters of Name and refer to Buff Sub-Index sheet for page reference.

KEYS PRINTING CO.

FILE NUMBER	MORTGAGEES FAMILY NAMES	GIVEN NAMES ABCDEFGH	GIVEN NAMES IJKLMNO	GIVEN NAMES PQRSTUWXYZ	MORTGAGORS	BOOK	PAGE	AMOUNT	BRIEF DESCRIPTION, LOCATION, ETC. (NOT WARRANTED)
16294 Dec. 13, 1971	Citizens	Bldg + Loan Assn			Benedict F. Goodrich ^{etal}	1216	268	7,000	Rd. O'Neal Tp. 10.97 acres Gibson Montclair
16551 Dec. 15, 1971	"	"	"	"	Wayman Talley	1216	452	2,000	J. B. Brookshire Eats, O'Neal Tp. Lot 3 (0.50 Acre) Prop. 07
16814 Dec. 17, 1971	"	"	"	"	J. P. McKinney	1216	654	12,000	O'Neal - Highland Rd, less part. 43.75 Acres Jordan Rd + 2 Parcels
17214 Dec. 22, 1971	"	Eggen - see CA Book pg 84 Builder Mart Inc. ✓			S. Lynn McCollum	1217	384	38,351	lots 157 + 152, Sec. 3 Montclair, lots 8 + 42, Whispering Pines near Piedmont - 4 lots, near 1 Bellingham
17214 Dec. 22, 1971	"	"	"	"	"	1217	384		more land Cule, Chick Spgs Tp.
17666 Dec. 29, 1971	"	Bldg + Loan Assn, Meier			Carl A. Howell	1217	661	7,000	part Lot 45 + 46 Pine St, west, Rutherfordton Rd.
17857 Dec. 30, 1971	"	"	"	"	J. Harold Smith	1218	57	40,000	92.7 Acres + 36 Acres also R/W, etc., Piedmont
18074 Jan. 3, 1972	"	"	"	"	Roy Jenkins	1218	218	4,000	lot 7 cor. Main + Front Sts. Grace Haven, Chick Spgs Tp.
18066 Jan. 3, 1972	"	"	"	"	Alfred N. Goldsmith	1218	221	4,900	Lot 8, Sec 2, Lakeside Dr.,
18464 Jan. 7, 1972	"	"	"	"	Sam L. Staggs	1218	517	18,000	36 acres Highland Tp. side
18513 Jan. 7, 1972	"	"	"	"	Robert G. Brown, etal	1218	540	21,000	Lot 35 Estanolle St. morning
19160 Jan. 14, 1972	"	"	"	"	Bettie Mae Dill	1219	355	7,000	Traylor, Chick Spgs Tp. Lot 43 Boushy Creek Rd near
20037 Jan. 24, 1972	"	"	"	"	Dennis E. Nichols	1220	220	20,000	part tract 2, Loop Rd. Guster Brookwood near Beer Chick Spgs
20148 Jan. 25, 1972	"	"	"	"	John Mark Holland ^{etal}	1220	296	23,500	Lot 15, Wade Hampton Blvd. or near Piedmont
20420 Jan. 27, 1972	"	"	"	"	Richard B. Neely, etal	1220	456	4,900	Lot 164, Sec. 4 E. Main St. in
20420 Jan. 27, 1972	"	"	"	"	Harvey B. Thompson, ^{etal}	1220	459	8,500	Lot 4, new public Rd. Highland

INDIRECT or MORTGAGEE Index to Real Estate Mortgages - Greenville County, S. C.

Open at Proper Tab according to First Letter or Letters of Name and refer to Buff Sub-Index sheet for page reference.

KEYS PRINTING CO.

FILE NUMBER DATE OF RECORD	MORTGAGEES FAMILY NAMES	GIVEN NAMES ABCDEFGHIJ	GIVEN NAMES JKLMNO	GIVEN NAMES PQRSTUVWXYZ	MORTGAGORS	BOOK	PAGE	AMOUNT	BRIEF DESCRIPTION, LOCATION, ETC. (NOT WARRANTED)
21037 Feb. 3-1972	Citizens	Building & Loan		Assn.	W.O. Reid, et al	1221	279	5,200	Lot Jordan Rd. less 2 lots.
21923 Feb-15-1972	"	"	"	"	Mary Ellen W. Mull et al	1222	395	14,000	+ S. Trade St. Greer Chick Springs Tp Lots 11, 12 + 13 cor. Marchant near Hwy 20 + Piedmont S.C. Grove Tp
21920 Feb-15-1972	"	"	"	"	Thomas D. Scott	1222	398	7,500	27,100 Acre Hwy 29 also 56 acres in REM. (Book) (pg. unknown)
21604 Feb. 10, 1972	"	"	"	"	N. W. Hollifield	Deed	Bk		Release 4.10 Acre Mtg; recorded in P.E.M. Bk. 1186 pg. 412.
21224 Feb 7, 1972	"	"	"	"	Larry D. Bright	936	46		Release part Lot 2 fr. Mtg. recorded recorded in REM Bk 1507 pg. 274 + Bk 1031 pg 620
21476 Feb 9, 1972	"	"	"	"	Lanclum J. McCarrell	Deed	Bk		Release R/W to city of Greenville fr Mtg.
24815 Mar-17-1972	"	"	"	"	Josephine W. Youngblood et al	936	30		Long Creek, O'Neal Tp.
25337 Mar-22-1972	"	"	"	"	M. Stansel Kemp	1226	43	5,000	Lot 1, Styles (Langley) Rd. + also Lot 2, (C. 56A) Styles Rd.
26341 Mar 31-1972	"	"	"	"	Mildred E. Penland	1226	383	2,000	1.10 Acre, Langley Rd. O'Neal Tp.
26537 April 3, 1972	"	"	"	"	Herbert Taylor, et al	1227	468	2,000	St. Greer, Chick Springs Tp
26823 Apr. 5, 1972	"	"	"	"	Lucinda C. Norris et al	1228	16	14,000	Part Lot 53 + Lot 54, Langford Highland Tp.
26978 Apr-6-1972	"	"	"	"	Margaret W. Burnett et al	1228	186	11,000	3.80 Acres, Rutherford Rd; Greer, O'Neal Tp.
27847 Apr-14-1972	"	"	"	"	Lock D. Aldrich	1228	286	9,000	Lot 31, new cut rd., near Chick Spgs Tp.
27585 Apr-12-1972	"	"	"	"	J. Harold Smith	1229	365	5,000	3.63 Acres, Rutherford Rd. recorded in REM Bk- 1218 pg-57
28700 Apr-24-1972	"	"	"	"	Billy Y. Morrow et al	Deed	Bk		Release 13 Acres from Mtg Brookwood, near Town
29122 Apr. 27, 1972	"	"	"	"	Walter R. Greer	940	571		Lot 10, Brookwood Rd.
	"	"	"	"		1231	172	5,200	Chick Spgs Tp. Lot 21, Theomont ave. Greer,

INDIRECT or MORTGAGEE Index to Real Estate Mortgages, Greenville County, S. C.

REFER TO SUB-INDEX IN FRONT PORTION OF BOOK FOR ALPHABETICAL ARRANGEMENT AND PAGE REFERENCE TO NAMES IN THIS INDEX.

WEST PRINTING CO. GREENVILLE, S. C.

DATE OF EXECUTION	DATE OF RECORD	MORTGAGEES FAMILY NAMES	GIVEN NAMES ABCDEFGH	GIVEN NAMES IJKLMNO	GIVEN NAMES PQRSTUVWXYZ	MORTGAGORS	BOOK	PAGE	AMOUNT	BRIEF DESCRIPTION
May 1, 1972	29600	Citizens	Building	and Loan Assn.	Johnny R. Logan	et al	1231	546	7,000	add. Chik. Sp. 2p. 11079, Langley St. (Av.) Lot, Co. Little Shoals Rd. + Old Mills, part of Deer Mill Village, in or near Deer.
"	"	"	"	"	"	"	1231	546		
May 4, 1972	29870	"	"	"	"	Carlo Lindsey	1232	124	11,000	Rd. O'Neal Sp. s. 94 acres, Faw's Bridge
May 5, 1972	30001	"	"	"	"	Cecil W. McClinn	Deed BK 942	546		Mtg in REM BK-1170 pg-530 Release lot 21 Sec. III from
May 4, 1972	29837	"	"	"	"	Lavonia E. Hice	Deed BK 942	452		Mtg in REM BK-1087 pg-544 Release 2.71 Acres from
May 15, 1972	30992	"	"	"	"	Marion V. Fowler	1233	310	4,500	00 Deer, et al Eter. O'Neal Sp. Lots 6-B + 6-C (Part Tract 6) John W.
May 15, 1972	30990	"	"	"	"	Thomas J. Condey	1233	313	2,500	00 O'Neal Sp. Lot 1 (3.12 A), State Hwy #14.
May 19, 1972	31506	"	"	"	"	H. Harold Smith	1234	169		Release for Mtg. See REM BK. 1218 pg-57. 4-Acres + 11.4 acres, near Deer + Howansville, off Hwy #14.
"	"	"	"	"	"	"	1234	169		
"	"	"	"	"	"	"	1234	169		
May 23, 1972	31818	"	"	"	"	Lucy P. Whitt	1234	361	14,700	00 Oaklawn Sp. 16.7 acres, lease 2 - Lots, 7
May 30, 1972	32467	"	"	"	"	Roy B. Moon, et al	1235	288	6,000	00 Rd. O'Neal Sp. Lot 2 + part Lot 3, Greer - Mastell
May 31, 1972	32603	"	"	"	"	Jimmy Brooks	1235	460	12,000	00 Alaplot 1 Riverside PK, Jaylen, Chik Sp Lots 3 + 2, Riverside Dr + County Rd.
June 1, 1972	32803	"	"	"	"	Ray Ernest Witham, et al	1235	592	1,000	00 1-acre, Langley Rd, O'Neal Sp.
June 1, 1972	32792	"	"	"	"	Edmond Poole, et al	1235	589	30,000	00 Lot 1, North Lake Rd, Briarwood.
June 2, 1972	33001	"	"	"	"	Cloverleaf, Inc. of Denville	1236	121	35,000	00 part Lot 125, sec 2, Car Parker Rd + 4 mca St, add Victor Monaghan Shille, Alaplot. 3-ft. strip
"	"	"	"	"	"	"	1236	121		

INDIRECT or MORTGAGEE Index to Real Estate Mortgages, Greenville County, S. C.

REFER TO SUB-INDEX IN FRONT PORTION OF BOOK FOR ALPHABETICAL ARRANGEMENT AND PAGE REFERENCE TO NAMES IN THIS INDEX.

KEYS PRINTING CO. GREENVILLE, S. C.

DATE OF EXECUTION	DATE OF RECORD	MORTGAGEES FAMILY NAMES	GIVEN NAMES ABCDEFGHIJ	GIVEN NAMES IJKLMNOP	GIVEN NAMES QRSTUVWXYZ	MORTGAGORS	BOOK	PAGE	AMOUNT	BRIEF DESCRIPTION
June 5 1972	33165	Citizens	Building & Loan Assn.			Olene B. Dilliam	1236	179	2,500 ⁰⁰	O'Neal Tp. Lot 7 Dalewood Dr. Morrow Eats.
June 12 1972	33839	"	"	"	"	Paul A. Jordan, et al	1236	657	5,000 ⁰⁰	Chick Spgs Tp. Lot 3, Hubert St. Greer
"	33914	"	"	"	"	Herman M. Whitesides, et al	1237	74	1,500 ⁰⁰	to Greer 1 acre, Rdy. from O'Neal
"	33914	"	"	"	"	Curtis C. Hipp	1237	77	2,000 ⁰⁰	Pinnett St. Greer, also prop. S. Burg Co.
"	33959	"	"	"	"	Betty P. Quinn, et al	1237	80	2,000 ⁰⁰	Lot 3 Littlefield St. + lot 1 Riney Rd., Chick Spgs Tp.
June 16 1972	34360	"	"	"	"	Herman M. Whitesides, et al	1237	536	2,600 ⁰⁰	1-acre, O'Neal to Greer Rd. O'Neal
June 21 1972	34776	"	"	"	"	Clarence R. Smith	1238	175	2,200 ⁰⁰	Lot 6, Jan St, Chick Spgs Tp. + Goodjon Road, near Dovenoville.
June 22 1972	34935	"	"	"	"	Joseph S. Hooker	1238	394	21,000 ⁰⁰	20 Acres, (Tract 1), Cor. Hwy 14 Highland Tp.
June 23 1972	35023	"	"	"	"	Sam J. Staggs	1238	389	2,000 ⁰⁰	3.6 Acres, Pack Mountain Rd.
June 27 1972	35390	"	"	"	"	Ernest A. Coleman, et al	1239	20	16,000 ⁰⁰	Lot 9, Robert Circle, Butley Tp. Brushy Creek Rd. Chick Spgs Tp.
June 27 1972	35390	"	"	"	"	Jack Nathaniel Mathis, et al	1239	23	2,500 ⁰⁰	Lot 49, 42 + 43, Un-named Rd. + Brown St, Greer, Chick Spgs Tp.
June 27 1972	35390	"	"	"	"	Rufus L. Blackwell, et al	1239	26	1,200 ⁰⁰	Lots 64 + 65, Springdale Ave. + O'Neal Tp.
June 29 1972	35675	"	"	"	"	Frances L. McCall	1239	311	10,000 ⁰⁰	5.75 Acres, Thompson Rd, Dr, Greer, Chick Spgs Tp.
July 5 1972	377	"	"	"	"	W. Donald Owens, et al	1239	601	10,000 ⁰⁰	part Lot 14 + rest lot, Vandeventer
July 6 1972	381	"	"	"	"	William F. Stanford, et al	1240	107	16,000 ⁰⁰	131 Acres, S. Lygier River, O'Neal St, Greer; also prop. S. Burg. Cty.
July 6 1972		"	"	"	"	Curtis C. Hipp	1240	110	8,000 ⁰⁰	Lot 3, Littlefield St. + Lot 1, E. Pinnett

INDIRECT or MORTGAGEE Index to Real Estate Mortgages, Greenville County, S. C.

REFER TO SUB-INDEX IN FRONT PORTION OF BOOK FOR ALPHABETICAL ARRANGEMENT AND PAGE REFERENCE TO NAMES IN THIS INDEX.

STATE RECORDING CO., GREENVILLE, S. C.

DATE OF EXECUTION	DATE OF RECORD	MORTGAGEES FAMILY NAMES	GIVEN NAMES ABCDEFGH	GIVEN NAMES IJKLMNO	GIVEN NAMES PQRSTUWXYZ	MORTGAGORS	BOOK	PAGE	AMOUNT	BRIEF DESCRIPTION
July 13 1972	1172 1226	Citizens	Building + Loan Assn.			Donnie J. Dill, et al	1240	666	16,000 ⁰⁰	Chick Spgs. Sp. Lot 15, Henderson Circe, Chick
July 14 1972	1397	"	"	"	"	J. B. Medford, et al	1241	174	1,700 ⁰⁰	Rd. O'Neal Sp. 2.9 Acres, near Barton Chapel
July 17 1972	1397	"	"	"	"	Bennie L. Brown	1241	286	7,900 ⁰⁰	Chick Spgs. Sp. Lot 12 + 13, Spring St. Green
July 17 1972	1912	"	"	"	"	Max G. Jew	1241	289	16,000 ⁰⁰	Pallard Rd. O'Neal Sp. 2.3.5 Acres + Adj. 10.98 Acres.
July 20 1972	2174	"	"	"	"	Henry Dug Jones, et al	1241	603	12,000 ⁰⁰	Lot, Pine View Dr.
July 24 1972	2245	"	"	"	"	Clarence L. Neal, et al	1242	235	1,000 ⁰⁰	1/2 Lot 20, Plat of J. Wayman Smith.
July 24 1972	"	"	"	"	"	N. W. Hollifield	1242	160	"	Partial Release - In mtg. see REM BK 869 page 31
"	"	"	"	"	"	"	1242	160	"	10 Acres, S. C. Hwy 290 O'Neal Sp.
July 25 1972	2387 1746	"	"	"	"	Norman Grayden, et al	1242	350	16,000 ⁰⁰	2-Acres, Painter Rd. Drove Sp. see REM BK 1218 pg. 57.
July 19 1972	2794	"	"	"	"	D. Harold Smith, et al	949	329	"	Release 2.2 Acres from mtg.
July 28 1972	3554	"	"	"	"	Donald E. Coy	1243	41	10,500 ⁰⁰	Lot, E. Lee Rd.
Aug 4 1972	3704	"	"	"	"	Curtis C. Hipp	1243	636	9,000 ⁰⁰	Poinsett St. Green also prop. Sparty Lot 3, Littlefield St. + Lot 1 E
Aug 7 1972	3708	"	"	"	"	Ruth E. R. Loftis, et al	1244	44	1,500 ⁰⁰	Green, Chick Spgs Sp. Lot, Tabernacle St. near
Aug 7 1972	"	"	"	"	"	Rufus W. Talley, et al	1244	47	3,500 ⁰⁰	Lot 37, Cor Holliday Rd. x
"	"	"	"	"	"	"	1244	47	"	Matherwell Dr, "Holliday Hill" near Green, O'Neal Sp
Aug 14 1972	4402	"	"	"	"	Annie Mae J. Hill	1244	647	5,000 ⁰⁰	4.0 Acres, Chick Spgs Sp.

INDIRECT or MORTGAGEE Index to Real Estate Mortgages, Greenville County, S. C.

REFER TO SUB-INDEX IN FRONT PORTION OF BOOK FOR ALPHABETICAL ARRANGEMENT AND PAGE REFERENCE TO NAMES IN THIS INDEX.

DATE OF EXECUTION	DATE OF RECORD	MORTGAGEES FAMILY NAMES	GIVEN NAMES ABCDEFGHIJ	GIVEN NAMES IJKLMNO	GIVEN NAMES PQRSTUVWXYZ	MORTGAGORS	BOOK	PAGE	AMOUNT	BRIEF DESCRIPTION
Aug 21, 1972	5190	Citizens	Building & Loan Assn.			C. Victor Morgan et al Agency, Inc.	1245	609	17,000	near Greer Lot 1, Hammett Bridge Rd.
"	"	"	"	"	"	Patterson James Insurance	1245	612	10,000	Chick Spps. Tp. part Lot 6, N. Main St. Greer, Dreal Tp.
Aug 23, 1972	5584	"	"	"	"	Betty Jo L. Skinner et al	1246	213	24,300	Tract #1 (21.8 Acres), Hwy 14, S. 1/2.
Aug 25, 1972	5832	"	"	"	"	David E. Reynolds et al	1246	459	9,500	Lot 54 Florence St, Hunters' Area
Aug 25, 1972	5883	"	"	"	"	John A. Simmons et al	1246	462	30,000	near Greer, Chick Spps. Tp. Lot 6 + 1/2 Lot 7, Peachtree Dr.
Aug 29, 1972	6167	"	"	"	"	Joseph A. Craft et al	1247	77	8,000	Dr) Greer, Chick Spps. Tp. Lot, Pennsylvania Ave (Mimosa
Sep 5, 1972	6887	"	"	"	"	Flossie Criss et al	1247	665	14,500	Hill Hiller, Chick Spps. Tp. Lot 50, Hillside Dr. Burgess
Sep 7, 1972	7214	"	"	"	"	Wolfe and M: Chimor, Inc.	1248	229	15,000	Greer, Chick Spps. Tp. Lots 2+3, + 7-ft strip, Cannon St.
"	7209	"	"	"	"	William B. Helton, Jr.	1248	232	50,000	(Ponder Rd) Beaver Dam Creek 98.21 Acres, S.C. Rd 5-23-134 +
Sep 8, 1972	7378	"	"	"	"	Steven E. Taylor et al	1248	459	23,300	near Greer, Chick Spps. Tp. Lot 12, Brookwood Dr. "Brookwood"
Sep 11, 1972	7499	"	"	"	"	Carroll A. Bryant	1248	586	2,000	Mountain View Ave., Chick Spps. Tp. Lot 15 Cor. Forest St +
Sep 14, 1972	7947	"	"	"	"	Elrollen B. Smith	1249	235	12,000	Greer Tp. Lot, Hwy 20 (#29), near Piedmont
Sep 19, 1972	8427	"	"	"	"	Ernest R. Coleman	1249	668	7,500	Lot, Ernest Rd. Butler Tp.
Sep 19, 1972	8427	"	"	"	"	Robert Min Kirby et al	1250	01	4,000	Area in or near Greer. Lots 45+50, Mason St (Lake
"	8427	"	"	"	"	Lillian Joyce Pittman et al	1250	04	4,000	New Hwy. # 11, Glassy Mt. Tp. 0.40 Acre, Neal Creek + 2.4 acres,
Sep 22, 1972	8974	"	"	"	"	James J. Branton et al	1250	384	17,000	Sec. 1, near Greer, Chick Spps. Tp. Lot 14, Grand Teton Dr. Teton Forest,

INDIRECT or MORTGAGEE Index to Real Estate Mortgages - Greenville County, S. C.

Open at Proper Tab according to First Letter or Letters of Name and refer to Buff Sub-Index sheet for page reference.

KEYS PRINTING CO.

FILE NUMBER DATE OF RECORD	MORTGAGEES FAMILY NAMES	GIVEN NAMES ABCDEFGHIJ	GIVEN NAMES JKLMNO	GIVEN NAMES PQRSTUVWXYZ	MORTGAGORS	BOOK	PAGE	AMOUNT	BRIEF DESCRIPTION, LOCATION, ETC. (NOT WARRANTED)
9217 Sept. 26, 1972	Citizens	Building	& Loan Assn.		Manuel Samuel, et al	1250	607	13,000	Rd. Chick Spgs. Tp. part lots 14 & 15 Chick Springs 1139 pg. 469 Lot 4
7557 Sept. 11, 1972	"	"	"	"	John L. Canada, et al	954	566		Release for mtg. see REM BK Hress
11743 Oct. 18, 1972	"	"	"	"	Naomi K. Green	1253	662	6,500	1.38 Acres, Suber Rd. near
12180 Oct. 24, 1972	"	"	"	"	Olin M. Bush, et al	1254	426	1,800	Lot 82, Conestee Village
"	"	"	"	"	Diame M. Coleman, et al	1254	429	6,000	Butler Tp. 3.25 Acres, Emoree River, Bd., near Green, Butler Sp.
"	"	"	"	"	Linnia Dale Satterfield	1254	432	5,000	part Tract 1, Hilba Shoals
12350 Oct. 25, 1972	"	"	"	"	Lionwood E. Tiadel, et al	1254	525	20,700	St. Ann, Chick Spgs. Tp. Lot 1, N. Main St., & W. Girvin
12563 Oct. 26, 1972	"	"	"	"	Harrie D. Baker, et al	1254	625	18,000	Acres Lot 13 Graystone Dr., Graystone
13476 Sept. 28, 1972	"	"	"	"	Dr. Harold Smith, et al	956	381		Release 9 acres from mtg. see REMBK 1218 page 57
13641 Nov. 6, 1972	"	"	"	"	William D. Perry	1256	234	13,700	Hills, Chick Spgs. Tp. Lot 56 Hillside Dr., Burgin
13778 Nov. 7, 1972	"	"	"	"	(name as Evelyn A. Lindsay) Evelyn A. Lindsay Wood	1256	320	5,200	line St. also adj. lot Chick Spgs. Tp. Lot 3 Casson Ave. & part Lot 1
13796 " "	"	"	"	"	Ray Thompson	1256	353	550	Lot 2 Lot 21st Rd. also 0.50 acre, =
14005 Nov. 9, 1972	"	"	"	"	Dr. Harold Smith, et al	960	136		1318 pg. 57 5.7 Acres Release for mtg. see REM BK
14006 Nov. 9, 1972	"	"	"	"	"	960	136		1318 pg. 57 5.7 Acres Release for mtg. see REM BK
15693 Nov. 28, 1972	"	"	"	"	Kenneth M. Whitte, et al	1258	553	16,000	Chick Spgs. Tp. .92 Acre, Alpha Rd. near Green
15697 " "	"	"	"	"	James L. Howard, et al	1258	549	500	Chick Spgs. Tp. part Tract #1, Batson Rd.

INDIRECT or MORTGAGEE Index to Real Estate Mortgages - Greenville County, S. C.

Open at Proper Tab according to First Letter or Letters of Name and refer to Buff Sub-Index sheet for page reference.

KEYS PRINTING CO. ()

FILE NUMBER DATE OF RECORD	MORTGAGEES FAMILY NAMES	GIVEN NAMES ABCDEFGHIJ	GIVEN NAMES JKLMNO	GIVEN NAMES PQRSTUVWXYZ	MORTGAGORS	BOOK	PAGE	AMOUNT	BRIEF DESCRIPTION, LOCATION, ETC. (NOT WARRANTED)
17107 Dec. 12, 1972	Citizens	Building	Loan	Assoc	Ann B. Hood	1260	312	1,800	also 2.00 A. of Jordan Rd. Highland Tp. 1-Acre + 6.80 Acre, Jordan Rd, 1084 page 604. Lot 35 in or near partial Release for mtg. see R.E.M. BK Pleasant Grove Comm. Chick. & Sage Tp.
17126 Dec. 12, 1972	"	"	"	"	James Harold Smith	1260	342	}	}
"	"	"	"	"	"	1260	342		
"	"	"	"	"	"	1260	342		
17309 Dec. 13, 1972	"	"	"	"	Billy A. Clement	1260	414	3,400	RD. near Deer, Chick. Sage Tp. Lot 3 (2-Acres), Hammell's Bridge
18888 Jan 2, 1973	"	"	"	"	Bettie Mae Dill	1262	325	500	Chick. Sage Tp. Lot 43, Brushy Creek Rd, near
18822 "	"	"	"	"	Diane M. Coleman et al	1262	349	1,200	3.25 Acre, Enoree River, Butler Tp. RD. on dirt road. Highland Tp.
19710 Jan 12, 1973	"	"	"	"	Sam J. Stages	1263	323	2,000	3.6 Acre, near Rock Mountain
19809 Jan 15, 1973	"	"	"	"	(formerly Myra J. Bowen) Myra J. Howard	1263	486	8,400	Lot 17, Prop. W.A. Mullinax Est.
20207 Jan 17, 1973	"	"	"	"	Ruth E. R. Lupton et al	1264	39	4,000	Chick. Sage Tp. Lot, Tabernacle St. near Deer
"	"	"	"	"	Josephine S.M. Bright	1264	42	9,800	Deerwood Lot 24, Deerwood Circle
20722 Jan 23, 1973	"	"	"	"	Willard M. Free et al	1264	476	40,000	Sage Tp. Also Prop. Spartanburg County Lot 20, Blue Ridge Dr. Deer, Chick
20969 Jan 25, 1973	"	"	"	"	Robert A. Whitt et al	1264	624	15,000	less 1 A. Chick. Sage Tp. Tract 3 (9.90 A.) Sulber Rd.
21302 Jan 29, 1973	"	"	"	"	Charles D. Anderson	1265	224	7,400	also 1.3 Acre, Freeman Dr. Biowg Tp. Lot, Cor. Moody Rd. & Freeman Dr.
21405 Jan 30, 1973	"	"	"	"	Melvin D. Lopez	1265	294	20,500	near 9 acres 1.16 Acre, Dunwoode Pk.
21660 Feb 1, 1973	"	"	"	"	B. Buford Winters, Jr.	1265	499	10,000	Chick. Sage Tp. part Lot Miller St.
22188 Feb 6, 1973	"	"	"	"	James H. Suttler et al	1266	151	7,500	Chick. Sage Tp. 1.556 Acre, A.H. Payne Est.

INDIRECT or MORTGAGEE Index to Real Estate Mortgages - Greenville County, S. C.

Open at Proper Tab according to First Letter or Letters of Name and refer to Buff Sub-Index sheet for page reference.

KEYS PRINTING CO.

FILE NUMBER DATE OF RECORD	MORTGAGEES FAMILY NAMES	GIVEN NAMES ABCDEFGH	GIVEN NAMES IJKLMNO	GIVEN NAMES PQRSTUVWXYZ	MORTGAGORS	BOOK	PAGE	AMOUNT	BRIEF DESCRIPTION. LOCATION. ETC. (NOT WARRANTED)
22722 Feb 12, 1973	Citizens	Building & Loan Assn.			Robert A. Logan, et al	1266	511	29,000	Lot 19, 18 + 1/2 Lot 20 Ashmore St. near Green Chick Sp. also 14.18 Ac. off Duff Rd. Highland Sp. + 13 Acres
23128 Feb 14, 1973	"	"			Demond L. Webster, et al	1266	659	20,000	Brookside Creek near Green
23406 Feb 20, 1973	"	"			Thomas Ray Jordan, et al	1267	368	16,000	the acre near Ashmore Dr. Rd. Chick Sp.
23683 Feb 22, 1973	"	"			Annette B. Oliver	1267	371	7,000	Lot 28, Old Greenville - Spaulding Sp.
24001 Feb 26, 1973	"	"			Mildred J. Palmer	1267	594	1,000	Quint, Green Sp. Lot 4 (556 Ac.) Prop. W. St.
"	"	"			John D. McClimon, et al	1268	129	9,000	Lot 67, Spring St, Green
"	"	"			Charlie R. Wickham	1268	147	18,000	Saluda Sp. 1.3 Ac. + 0.72 Ac. R.L. Hwy 290
"	"	"			William B. Hughes	1268	159	5,000	Green Sp. Lot 3-A, Old Hwy. 29 (Hwy 29)
24494 Mar 1, 1973	"	"	"	"	Hughes K. Baswell	1268	516	2,500	Shining, Hotel Chick Sp. Lot 22 Payne Rd.
24941 Mar 6, 1973	"	"	"	"	James Harold Smith	1269	29	2,100	Hwy. + Benhart St. near Chick Sp.
25109 Mar 7, 1973	"	"	"	"	Dennis L. Kemp	1269	92	1,000	Est. near Green
25245 Mar 8, 1973	"	"	"	"	Henry Guy Jones, et al	1269	199	1,000	Tract 4 (4.1 Acre) Junior Wall + a street
25397 Mar 9, 1973	"	"	"	"	Robert E. Oliver, et al	1269	288	3,300	Lot, Car Pine Olive Dr. Church + Sta. Hwy. # 414 Highland
25397 Mar 9, 1973	"	"	"	"	James L. Hudson, et al	1269	291	25,000	6-Acres + 1. Ac. near Shoney, Ben
28445 Apr 6, 1973	"	"	"	"	Phyllis J. Warrick, et al	1271	874	19,000	Benhur Rd. Benhur, near Green Sp. Lot 9, Wade Hampton Blvd. Rd. Chick Sp.

INDIRECT or MORTGAGEE Index to Real Estate Mortgages - Greenville County, S. C.

Open at Proper Tab according to First Letter or Letters of Name and refer to Buff Sub-Index sheet for page reference.

KEYS PRINTING CO.

()

FILE NUMBER DATE OF RECORD	MORTGAGEES FAMILY NAMES	GIVEN NAMES ABCDEFGH	GIVEN NAMES IJKLMNO	GIVEN NAMES PQRSTUWXYZ	MORTGAGORS	BOOK	PAGE	AMOUNT	BRIEF DESCRIPTION, LOCATION, ETC. (NOT WARRANTED)
25620 Mar 13, 1973	Citizens	Bldg + Loan Assn.			Paul A. Jordan ^{etal} Jr	1269	458	30,000 ⁰⁰	Lots 1, 2, 3 Oakland Ave. Greer
"	"	"	"	"	" " " "	1269	458		Chick Sps. Sp. Less 8 ft strip of Lot 1 also adj strip Lot 1
25774 Mar 14, 1973	"	"	"	"	Gerian Marshall	1269	604	700 ⁰⁰	1/4 acre near Piedmont Factory Greer Sp.
25774 Mar 14, 1973	"	"	"	"	Jimmy S. Upton	1269	601	4,000 ⁰⁰	Earle St. Chick Sps. Sp.
26181 Mar 19, 1973	"	"	"	"	Patsy D. Bruce	1270	56	1,200 ⁰⁰	3 Fleming Hgts Chick Sps Sp. Lot 28, Car. Miller + Drayton Dr's,
26181 Mar 19, 1973	"	"	"	"	Violet B. Gibson	1270	59	1,600 ⁰⁰	Near Greer. 1.87 acres, Gap Creek Rd.
26842 Mar 23, 1973	"	"	"	"	Melvin C. Dewey	1270	546	40,000 ⁰⁰	+ a road, near Cantonville + Greer. 22 - acres, Car S.C. Hwy 14
27305 Mar 23, 1973	"	"	"	"	Wayne L. Rochester	1270	883	2,500 ⁰⁰	Chick Sps. Sp.
27766 April 2, 1973	"	"	"	"	Kathy A. Blackwell	1271	412	22,500 ⁰⁰	Lot, Poplar Dr. Greer, Brookhaven Chick Sps. Sp.
27929 Apr 3, 1973	"	"	"	"	William A. Keels	1271	571	26,000 ⁰⁰	Lot 21, Benjamin ave. ave. Cunningham acres.
28266 Apr 5, 1973	"	"	"	"	Guy R. Patton	1271	648	13,300 ⁰⁰	Lot 37, Kemble Rd. + Sara Greer.
28676 Apr 10, 1973	"	"	"	"	Juanice S. Larke	1272	194	18,000 ⁰⁰	Lot 3, Hammond St. O'Neal Sp.
29053 Apr 12, 1973	"	"	"	"	J. C. Fowler	972	520		1.25 acres, Barton Chapel Rd. pg. 549 Lot Dordick Rd. near Cantonville
29459 Apr 17, 1973	"	"	"	"	Warria D. Dakes	1272	840	7,000 ⁰⁰	Shelton for Mtg. - see R.E.M. Bd 1183 Sheystone acres.
"	"	"	"	"	Wazel J. Campbell	1272	843	14,700 ⁰⁰	Lot 13, Draystone Dr.
"	"	"	"	"	" " "	1272	843		Lot 67, Car. Mt. Vernon Rd. + Chestnut Dr. Burgis Hills
"	"	"	"	"	" " "				Chick Sps. Sp.

INDIRECT or MORTGAGEE Index to Real Estate Mortgages - Greenville County, S. C.

Open at Proper Tab according to First Letter or Letters of Name and refer to Bufl Sub-Index sheet for page reference.

KEYS PRINTING CO.

FILE NUMBER	MORTGAGEES FAMILY NAMES	GIVEN NAMES ABCDEFGH	GIVEN NAMES IJKLMNO	GIVEN NAMES PQRSTUWXYZ	MORTGAGORS	BOOK	PAGE	AMOUNT	BRIEF DESCRIPTION, LOCATION, ETC. (NOT WARRANTED)
DATE OF RECORD									
29459 Apr 17, 1973 30005	Citizens	Bldg +	Jean Ann		James Mac Charles Hill Mac Charles Hill etal	1272	846	2,100	Green Part lot 15, Spring St. Thrive St.
Apr 23, 1973 30005	"	"	"	"	Burdell B. Smith,	1273	418	5,700	1-acre, Thrive Rd.
Apr 23, 1973 "	"	"	"	"	Martin E. Bowen	1273	421	8,000	lot 24, Davis Hgts, also 2 tracts (3 ac. + 33.19 ac) Pullup Rd Chick Sggs St. lot 8 acre
30138 Apr 24, 1973 30141	"	"	"	"	B. L. Durham, etal etal	1273	506	2,100	3.9 acres, near Bumpass Rd. H. Burgess Hills, Sec III, Thrive
Apr 24, 1973 30610	"	"	"	"	Henry C. Center,	1273	534	27,000	lot 21, car. mt. Wrenwood + a Dr. Hallingwood, near S.ville
Apr 30, 1973 30594	"	"	"	"	Ray C. Heath, etal	1273	886	6,000	lot 16, + tract 17, Green Hill
Apr 30, 1973 "	"	"	"	"	Jimmy Brooks	1274	73	2,500	lots 10, 3 + 2, Riverside St. also lot 1, Riverside St. in + near Taylor + Chick Sggs St.
30594 Apr 30, 1973 31054	"	"	"	"	Lamar Kelly, etal etal	1274	76	14,500	.95 acres, Cannon Rd. Hgts. near S.ville
May 2, 1973 31322	"	"	"	"	Bobby D. Painter,	1274	345	18,000	lot 1, S. C. Hwy 418, Sunset
May 3, 1973 30584	"	"	"	"	Walter Brasher	1274	418	91,000	lots 1 + 2, 24.5 acres Hwy 412 - .95 ac. Cannon Rd. S.ville
April 30, 1973 31464	"	"	"	"	David Joe Rose etal	973	424		Religion for mt. in R. C. Mt. 1206 H. Prof. J. C. Roberts
May 4, 1973 31420	"	"	"	"	Judy R. Wampole, agency	1274	610	20,000	part lot 9, H. Stallings Sec 1, O'Neal St.
May 4, 1973 31420	"	"	"	"	Latteree - James	1274	625	25,000	lot 2, Jamestown Ctr. Chick Sggs St.
May 11, 1973	"	"	"	"	McDuffie, etal	1277	735	5,000	lot 17, S.ville

INDIRECT or MORTGAGEE Index to Real Estate Mortgages - Greenville County, S. C.

Open at Proper Tab according to First Letter or Letters of Name and refer to Buff Sub-Index sheet for page reference.

KEYS PRINTING CO.

()

FILE NUMBER DATE OF RECORD	MORTGAGEES FAMILY NAMES	GIVEN NAMES ABCDEFGHIJ	GIVEN NAMES JKLMNOPQ	GIVEN NAMES RSTUVWXYZ	MORTGAGORS	BOOK	PAGE	AMOUNT	BRIEF DESCRIPTION, LOCATION, ETC. (NOT WARRANTED)
32124 May 10, 1973	Cetuzino	Building & Loan Assn.			A. B. Burnett, et al	1277	160	13,500	1/4 Sec. 17, R/W U.S. Hwy 29, Green Chick Twp. Cor. Victoria & School Sts.
32442 " 14, 1973	"	"	"	"	Pensacola White	1277	427	5,200	Green, Chick Spgs. Tp. Lot 4, Forest St., Meadmore,
32775 May 16, 1973	"	"	"	"	Kenneth R. Campbell	1277	674	2,500	Prop. W. M. Bunt, Green Tp. .35 ac. & .21 ac (Lot 4)
"	"	"	"	"	Ellison H. Threath, et al	1277	677	7,000	Riverside, Bldg. P. Lots 4 & 5, Palmetto Ave.
32929 May 17, 1973	"	"	"	"	Charles E. Cantrell, et al	1277	735	5,500	Chick Spgs. Tp. Lot 18, Hallie St. Green
"	"	"	"	"	Jerry Wilson Wampole, et al	1277	738	20,000	also easement. East Lot 9, off Stallings Rd.
33397 May 22, 1973	"	"	"	"	James V. Wade, et al	1278	183	11,000	Green. Lot, Sanford St.
33512 May 23, 1973	"	"	"	"	Ernest Anderson, et al	1278	304	4,100	also Lot 13 & 14, Moody Ave. Green Sp Lots 9 thru 12, Prop. W. M. Threath et al.
34124 May 28, 1973	"	"	"	"	Ratherell-James, et al	1278	787	14,000	Wibeath mill, off Neal St. 1.02 acres, near Johnson
33812 May 25, 1973	"	"	"	"	Joe K. Smith, Jr., et al	Deed Bk. 975	348		30-700 Mtg. see R. E. M. Bk 952 pg 324 Reborn. 20 Acres, County Rd. Jarvin
34865 June 4, 1973	"	"	"	"	(formerly Christine B. Salasch) Christine B. Salasch, et al	1279	558	5,000	1/4 Sec. mty. rd. Highland St. Lot, Between Camp creek Church
"	"	"	"	"	Johnny A. Kluge	1279	561	4,000	Green, Chick Spgs. Tp. .51 acre, Berry Rd. near
33531 May 23, 1973	"	"	"	"	Kenneth L. Smith	Deed Bk. 975	186		30-700 Mtg. see R. E. M. Bk 916 pg 424 Reborn Lot 23, Forest Hills
35200 June 6, 1973	"	"	"	"	Mal W. English	1279	734	10,000	near Green, Chick Spgs. Tp. Lots 6 & 7, Brushy creek Rd.
36125 June 14, 1973	"	"	"	"	Arthur Junior Hojath, et al	1281	543	6,500	2-H Old Nat'l Hwy near Green Chick Spgs. Tp. Lots 2-C, 2-D, 2-E, 2-F - 2-H
37125 June 22, 1973	"	"	"	"	Joe Marian Bruce, et al	1282	442	4,500	Prop. J. J. Ballinger, O'Neal St. 8.9 acres, (lots 9 & 10)

INDIRECT or MORTGAGEE Index to Real Estate Mortgages - Greenville County, S. C.

Open at Proper Tab according to First Letter or Letters of Name and refer to Buff Sub-Index sheet for page reference.

KEYS PRINTING CO.

FILE NUMBER DATE OF RECORD	MORTGAGEES FAMILY NAMES	GIVEN NAMES ABCDEFGHIJ	GIVEN NAMES JKLMNO	GIVEN NAMES PQRSTUVWXYZ	MORTGAGORS	BOOK	PAGE	AMOUNT	BRIEF DESCRIPTION, LOCATION, ETC. (NOT WARRANTED)
37125 June 22, 1973	Citizens	B. & L.	Asen.		Kenneth L. Wolfe, et al	1282	445	3,500	"Brooklyne" three chick dog lot 5 Kiscoe Dr. Jan Mtg. on P.S.M. bk 1234 pg 361
36594 June 19, 1973	"	"	"	"	Lucy P. White	977	134		Release 3.05 Acre New Cut Rd. section Dr.
37560 June 27, 1973	"	"	"	"	William R. Nelson, et al	1282	716	10,000	lots 226 & 227 Lake Shore Highland St.
37865 June 29, 1973	"	"	"	"	Barbara B. Mass	1283	227	2,500	2.00 acres Wingo Rd. Deer Chick dog 30.
283 July 3, 1973	"	"	"	"	Jack D. Dunn, et al	1283	504	11,500	lot 11, Spinnett St. The Kinney Lane Chick dog 30
379 July 5, 1973	"	"	"	"	Charles V. Jones, et al	1283	603	13,000	Res. portion lot #16, King 14, Prop. Harold Smith
894 July 10, 1973	"	"	"	"	Nanda L. Barbarino, et al	1284	38	25,000	4.5 acres (1/2 tract 6) of App'd - Jan Mtg. on P.S.M. bk 1234 pg 106
825 July 10, 1973	"	"	"	"	Willie M. Cannale, et al	978	591		Release 5.80 Acre Clonnet Rd. Chick
1336 July 13, 1973	"	"	"	"	Judith W. Carter	1284	514	46,800	lot 22, Spindassa Rd Dunbar estate. See also lot 22 Cleveland St. ex. three cats Dick
" " 1948	"	"	"	"	" " "	1284	514		Westmoreland Circle, Deen
1948 July 18, 1973	"	"	"	"	Amos R. Bryant, et al	1285	180	2,000	lot 55 Sanford St. Forest Mills, Chick dog 30
2324 July 23, 1973	"	"	"	"	Heath P. Nelson, et al	1285	354	20,000	lot 31, Woodlark Circle Deer Chick dog 30
2562 July 25, 1973	"	"	"	"	Robert N. Hughes, et al	1285	574	3,000	0.60 acre, Windsor Rd near Rd. O'neal St.
2562 July 25, 1973	"	"	"	"	Lain P. McCall	1285	653	1,000	1/3 acre, Kutherford Dr
3369 July 25, 1973	"	"	"	"	W. Glenn Hambrick	1286	590	195,000	lot 1 + part lots 2 + 3 Old Sumner Rd. + Cornelia (Green) Sta. also part lot 2 & 20 Sumner Rd. + 20
0191, 1973	"	"	"	"	" " "	1286	590		
"	"	"	"	"	" " "	1286	590		
"	"	"	"	"	" " "	1286	590		
"	"	"	"	"	" " "	1286	590		

INDIRECT or MORTGAGEE Index to Real Estate Mortgages - Greenville County, S. C.

Open at Proper Tab according to First Letter or Letters of Name and refer to Buff Sub-Index sheet for page reference.

KEYS PRINTING CO.

()

FILE NUMBER DATE OF RECORD	MORTGAGEES FAMILY NAMES	GIVEN NAMES ABCDEFGHIJ	GIVEN NAMES JKLMNOPQ	GIVEN NAMES RSTUVWXYZ	MORTGAGORS	BOOK	PAGE	AMOUNT	BRIEF DESCRIPTION, LOCATION, ETC. (NOT WARRANTED)
3367 aug 1, 1973	Citizens	Building + Loan	asen		^{etal} Jimmy S. Hester	1286	632	12,000	Green, Chick Sps. 28. Lot, Bearden + Earle, Str.
3902 aug 3, 1973	"	"	"	"	Helen N. Hughes	1287	13	35,000	2 1/2 ac near Green, Chick Sps. 28. Lot 74, Sheffield Rd. Belmont
2994 July 30, 1973	"	"	"	"	N. W. Hollifield	Deulat 980	930		2 ac mtg. on R. E. M. Road 869 pg. 31 Rabon Lot S. C. Hwy. 290 6' near 24
3951 aug 7, 1973	"	"	"	"	Johnny N. Ross, Jr.	1287	154	17,000	Burgess Hills, Green Chick Sps. 28. Lot 25 1/2 Lot 86, N. S. Hwy 29
5355 aug 21, 1973	"	"	"	"	Beverly J. Duncan	1288	517	10,000	Green, Chick Sps. 28 Lot fine St. + N. S. Hwy 29
5957 aug 29, 1973	"	"	"	"	^{etal} Edward Earl Coenabau	1289	69	7,000	0.275 acre, Trade St. Green also part lot 1, S. Trade St.
"	"	"	"	"	" " "	1289	69		Green, Chick Sps. 28
6092 aug 29, 1973	"	"	"	"	^{etal} James Frank Smith	1289	229	10,000	Chick Sps. 28 Lot 26, Mullinax Rd.
6540 aug 31, 1973	"	"	"	"	^{etal} Jerry Wilson Wampole	1289	541	17,000	also prop Spartanburg Cty. Lot 7, artillery Rd.
6838 Sept 5, 1973	"	"	"	"	^{etal} Manuel Samuel	1289	780	1,000	Sps. 28 Chick Sps. 28 part lot 1 + 2, Chick
7532 Sept 12, 1973	"	"	"	"	Edallen B. Smith	1290	557	1,400	Piedmont, Inque St. Lot, Hwy 20 (# 29), near
"	"	"	"	"	^{etal} Paul a. Jordan	1290	560	32,500	Rd. near Green, Chick Sps. 28 Lot, Old Hill - Spartanburg
8081 Sept 18, 1973	"	"	"	"	Lanford Clayton	1291	115	8,000	near Green, Chick Sps. 28 Lot 7, near Nat'l Hwy.
8223 Sept 19, 1973	"	"	"	"	Jal Quinn	1291	227	5,500	2.47 acres, New Pelham Rd. (poplar Dr. Ex) near Green,
"	"	"	"	"	" " "	1291	227		Beach Sps. 28
8608 Sept 24, 1973	"	"	"	"	Pearl Cantrell	1291	504	900	Chick Sps. 28 Lot, poplar Dr. Green,

INDIRECT or MORTGAGEE Index to Real Estate Mortgages - Greenville County, S. C.

Open at Proper Tab according to First Letter or Letters of Name and refer to Buff Sub-Index sheet for page reference.

KEYS PRINTING CO.

FILE NUMBER DATE OF RECORD	MORTGAGEES FAMILY NAMES	GIVEN NAMES ABCDEFGH	GIVEN NAMES IJKLMNO	GIVEN NAMES PQRSTUVWXYZ	MORTGAGORS	BOOK	PAGE	AMOUNT	BRIEF DESCRIPTION, LOCATION, ETC. (NOT WARRANTED)	
8608 Sept 27, 1973	Citizens	Building	+	Loan	as an	Ruby W. Painter	1291	510	.00	along strip, near trees, Chick
9843 Oct 1, 1973	"	"	+	"	"	et al	1292	186	4,300	lots 7 & 8, new, oldham
10621 Oct 16, 1973	"	"	+	"	"	Robert & Williams	1292	186	.00	see REM Book 101 page 579
12182 Nov 2, 1973	"	"	+	"	"	et al	1293	163	3,400	subdivision of prop. family
12315 Nov 15, 1973	"	"	+	"	"	Ralph Duncan	1293	163	.00	Pl. Saluda R.
12444 Nov 16, 1973	"	"	+	"	"	et al	1294	498	25,000	14.94 acres, surrounding water
12467 Nov 19, 1973	"	"	+	"	"	James William Thompson	1294	498	.00	entry Dec 8
13916 Nov 26, 1973	"	"	+	"	"	et al	1294	612	13,500	Lot 26, Pimlico Rd., Down
14354 Dec 1, 1973	"	"	+	"	"	Edward E. Straub	1294	612	.00	St. James St.
15749 Dec 12, 1973	"	"	+	"	"	Carl Carson, et al	1294	670	10,000	Lot 18, car. pen. rath. (nabk)
15484 Dec 14, 1973	"	"	+	"	"	Charles J. Anderson	1295	564	3,000	Chick says, 20
15466 Dec 14, 1973	"	"	+	"	"	Mildred Finley	1296	445	5,000	36 acre, Pineknob Rd.
15806 Dec 18, 1973	"	"	+	"	"	W. A. Welborn	1296	567	.00	along stream, Freeman Dr., near 7p
16245 Dec 21, 1973	"	"	+	"	"	Louis F. McCall	1297	326	600	Lot 6, 7p, 4p, 5p, 6p, 7p
	"	"	+	"	"	Henry C. Center	1297	613	15,300	Lot 7, Madison St.
	"	"	+	"	"	" " "	1297	613	.00	Burgess hills, Chick says, 20
	"	"	+	"	"	James H. Gilliard	990	536	.00	Lot 94, Chestnut ave.
	"	"	+	"	"	et al	1297	833	20,000	8' near 3p
	"	"	+	"	"	Donald M. Reeves	1297	833	.00	1/3 acre, Rutherfordton Rd.
	"	"	+	"	"	Robert Douglas	1298	359	12,000	Lot 21, car. mt. Korman Rd
	"	"	+	"	"	" " "	1298	359	.00	+ a St. Burgess hills, Dec 11
	"	"	+	"	"	" " "	1298	359	.00	near, Chick says, 20
	"	"	+	"	"	" " "	1298	359	.00	Party sub. l. on lot 1161 pg. 43
	"	"	+	"	"	" " "	1298	359	.00	along 22 Ave. Conty Rd. near 3p
	"	"	+	"	"	" " "	1298	359	.00	5.18 acres, Baling Rd.
	"	"	+	"	"	" " "	1298	359	.00	Lot or tract on or near
	"	"	+	"	"	" " "	1298	359	.00	Halliday Hill, also parcel
	"	"	+	"	"	" " "	1298	359	.00	Halliday Rd.

INDIRECT or MORTGAGEE Index to Real Estate Mortgages - Greenville County, S. C.

Open at Proper Tab according to First Letter or Letters of Name and refer to Buff Sub-Index sheet for page reference.

KEYS PRINTING CO.

()

FILE NUMBER DATE OF RECORD	MORTGAGEES FAMILY NAMES	GIVEN NAMES ABCDEFGHIJ	GIVEN NAMES JKLMNO	GIVEN NAMES PQRSTUVWXYZ	MORTGAGORS	BOOK	PAGE	AMOUNT	BRIEF DESCRIPTION, LOCATION, ETC. (NOT WARRANTED)
16622 Dec. 31, 1973	Citizens'	Building	+ Loan	assn	Greer, Inc. M. S. Clinman & Hill	1298	771	.00 51,000	6 Lots in & Near Greer, Chick Sps. & Beech Sps. Tr.
16820 Dec. 31, 1973	"	"	"	"	James P. Hyman	1298	771	.00	also 39.4 acres, S. Sugar Run, O'Neal Tr.
16970 Jan. 4, 1974	"	"	"	"	James P. Hyman	1299	142	17,500	M. Klein 20th St. Sps. Chick Sps. Tr.
16976 Jan. 4, 1974	"	"	"	"	Louise D. Smith	1299	145	7,700	Lot 477 Main (Broad) St. Capitan ave. Dulle Tr.
17639 Jan. 14, 1974	"	"	"	"	Samuel P. Insley	1299	592	2,500	Lots 111, 112, 113, & 114, 4.49 acres, near Ballenger Rd.
18386 Jan. 22, 1974	"	"	"	"	Annie Mae J. Hill	1300	339	.00	Intty. on R.E.M. Bl. 1244 pg. 647
18920 Jan. 29, 1974	"	"	"	"	Carroll A. Bryant	1300	756	4,200	Release 0.83 acre, Old Chick Sps. Rd. Wood ave. Chick Sps. Tr.
19158 Jan. 31, 1974	"	"	"	"	Gordon Ford	1300	867	15,800	Lot 15, Forest St. & mtn. King acre, Chick Sps. Tr.
19284 Feb. 1, 1974	"	"	"	"	Henry C. Center	1301	93	.00	Lot 91, Gregory Dr. Intty. on R.E.M. Bl. 986 pg. 176
19483 Feb. 5, 1974	"	"	"	"	James N. Duttley	1301	211	20,000	Release def 12, Daniel Ave. Chick Sps. Tr. Chick Sps. Tr.
19479 Feb. 5, 1974	"	"	"	"	Robert L. Watson	1301	220	800	.91 acre, Miller Rd. Mauldin rd. Near Greer
19600 Feb. 6, 1974	"	"	"	"	Curtis Reece Yandle	1301	272	23,000	Lot 12 & also Lot 11, Rd. O'Neal Tr.
20048 Feb. 12, 1974	"	"	"	"	Janice D. Larke	1301	620	2,500	3 acres, Barton's Chapel Rd. O'Neal Tr.
20175 Feb. 13, 1974	"	"	"	"	Juanita R. Drake	1301	702	3,000	1.25 acres, Barton's Chapel (Beulah Lane) Chick Sps. Tr.
20586 Feb. 19, 1974	"	"	"	"	Ruth B. Ruff	1302	112	7,800	Lots 6 & 7, Wood St. Chick Sps. Tr.
20799 Feb. 21, 1974	"	"	"	"	Jess Hindman	1302	306	9,000	Lot, Herbert St. Lots 12, & 4, Valley Lane Rd.
"	"	"	"	"	"	1302	306	.00	also Lot 3, cor. Valley Lane Rd. & Out. Rd. O'Neal Tr.

INDIRECT OR MORTGAGEE Index to Real Estate Mortgages - Greenville County, S. C.

Open at Proper Tab according to First Letter or Letters of Name and refer to Buff Sub-Index sheet for page reference.

KEYS PRINTING CO.

FILE NUMBER DATE OF RECORD	MORTGAGEES FAMILY NAMES	GIVEN NAMES ABCDEFGH	GIVEN NAMES IJKLMNO	GIVEN NAMES PQRSTUVWXYZ	MORTGAGORS	BOOK	PAGE	AMOUNT	BRIEF DESCRIPTION, LOCATION, ETC. (NOT WARRANTED)
20796 Feb 26, 1924	Citizen	Building & Loan Assn.			Jessie J. Lark ^{deal}	994	144		Indemnity for Mtg. on 11/21/1923 pg. 402 Release lot 12 1/4 Valley Pine Rd. also lot 1/4 Pine Forest.
21196 Feb 26, 1924	Citizen	Building & Loan Assn.			Barry D. Armstrong ^{deal}	1302	662	12,000	Lot 217 Old Mill Road
21567 Mar 1, 1924	"	"	"	"	Kenneth L. Wolfe ^{deal}	1303	159	11,000	Lots 43 & 44, Cox Bailey & Oakland ave. Pleasant Hope
"	"	"	"	"	" " "	1303	159		also Lots 4 & 5, Roscoe St. Broadhaven near Green Chick Sags Tp.
21567 Mar 1, 1924	"	"	"	"	M ^c Chinn & Hill, Inc. ^{deal}	994	510		Indemnity for Mtg. on 12/28/23 pg. 731 Release lot 11 Pine St. Chick Sags Tp.
21711 Mar 4, 1924	"	"	"	"	Charles A. Singleton ^{deal}	1303	258	3,400	Lots 30 & 31, near Miller & old C.C.C. Camp Rd. also Lot 4 & 32 near Miller Bridge Rd. O'Neal Tp.
"	"	"	"	"	" " " "	1303	258		
"	"	"	"	"	" " " "	1303	258		
22000 Mar 6, 1924	"	"	"	"	Padgett R. Styles ^{deal}	1303	479	20,000	near Green 1.31 acres, Lakeview Dr
22235 Mar 8, 1924	"	"	"	"	Edward D. MacLead ^{deal}	1303	655	5,000	near Green Lot Cannon Rd near
22631 Mar 13, 1924	"	"	"	"	Larry V. Stewart ^{deal}	1304	204	25,000	Lot 72, Wooddale Forest
22955 Mar 15, 1924	"	"	"	"	Wynne B. Welborn ^{deal}	1304	406	5,000	Ext. near Green, Chick Sags Tp.
23412 Mar 21, 1924	"	"	"	"	Harry Lee Foreman ^{deal}	1304	297	7,500	2050 sq. ft. - Lot, Pine St. Sags Tp.
23437 Mar 21, 1924	"	"	"	"	Loise P. McCall ^{deal}	1304	253	250	Lot 12 Pine St. Home, Chick O'Neal Tp.
23417 Mar 21, 1924	"	"	"	"	M ^c Chinn & Hill, Inc. ^{deal}	995	662		1/8 AC. Rutherfordton Rd. REM BK. 1892 pg. 771 Release lot 12 Pine St. famy. ass

INDIRECT or MORTGAGEE Index to Real Estate Mortgages - Greenville County, S. C.

Open at Proper Tab according to First Letter or Letters of
Name and refer to Buff Sub-Index sheet for page reference.

KEYS PRINTING CO.

()

FILE NUMBER DATE OF RECORD	MORTGAGEES FAMILY NAMES	GIVEN NAMES ABCDEFGHIJ	GIVEN NAMES KLMNOP	GIVEN NAMES QRSTUVWXYZ	MORTGAGORS	BOOK	PAGE	AMOUNT	BRIEF DESCRIPTION, LOCATION, ETC. (NOT WARRANTED)	
23576 Mar. 29, 1974	Citizens Building & Loan Assn				<i>Cunningham</i>			.00	(Wings Rd) Highland, N.C.	
23863 Mar. 26, 1974					Mary Henson	1305	127	7,000	4.971 acres, Townsville Rd.	
"					Earl Cooper	1305	354	2,200	lot 4, Buncombe Rd. near Green, less strip Chick Sags N.	
"					"	"	"	1305	354	also strip lot 5, Pellham Rd (Buncombe Rd.)
"					"	"	"	1305	354	
23863 Mar. 26, 1974	"	"	x	"	<i>etal</i>			.00		
"					William C. Smith	1305	357	13,400	Part lot 6, Pine St. Green, also lot 8 & part lot 7, Pine St. Ext. in or near Green, Chick Sags N.	
"	"	"	y	"	"	"	1305	357		
23961 Mar. 27, 1974	"	"	x	"	<i>etal</i>			.00		
"					J. C. Bouwick	1305	449	5,600	8 acres, (Tract D-3 & E-4) also 4 acres "D-2" near Sulber Rd & Green, Chick Sags N. also easement	
"	"	"	y	"	"	"	1305	449	1/2 acre Chick Sags N. Green.	
25029 Apr. 8, 1974	"	"	x	"	<i>etal</i>			.00		
25241 Apr. 9, 1974					J. R. Tillatson	1306	568	5,000	Lot # 4.5, Bailey ave. Pleasant N. - front on Pellham Bl. 1266 pg 15/ Relinquish 9/1 acre Miller Rd, Chick Sags	
25404 Apr. 10, 1974	"	"	x	"	<i>etal</i>			.00	Chick Sags N.	
25739 Apr. 15, 1974	"	"	x	"	<i>etal</i>			.00	Chick Sags N.	
25935 Apr. 16, 1974	"	"	x	"	<i>etal</i>			.00	1/2 tract 6 = 4.5 acres on 50 ft dirt road, Highland N.C.	
25943 Apr. 16, 1974	"	"	x	"	<i>etal</i>			.00	3.6 acres back mt. Rd. & Chick Sags N.	
26653 Apr. 23, 1974	"	"	x	"	<i>etal</i>			.00	Chick Sags N.	
26649 Apr. 23, 1974	"	"	x	"	<i>etal</i>			.00	Part Lot # 3, Chick Sags N. Chick Sags N. Green.	
	"	"	x	"	<i>etal</i>			.00	Chick Sags N. Green.	
	"	"	x	"	<i>etal</i>			.00	lots 7 & 32 Trace St.	

INDIRECT or MORTGAGEE Index to Real Estate Mortgages - Greenville County, S. C.

Open at Proper Tab according to First Letter or Letters of Name and refer to Buff Sub-Index sheet for page reference.

KEYS PRINTING CO.

FILE NUMBER DATE OF RECORD	MORTGAGEES FAMILY NAMES	GIVEN NAMES ABCDEFGH	GIVEN NAMES IJKLMNO	GIVEN NAMES PQRSTUVWXYZ	MORTGAGORS	BOOK	PAGE	AMOUNT	BRIEF DESCRIPTION, LOCATION, ETC. (NOT WARRANTED)	
27062 Apr 26, 1974	Catena	Building	x	Laan	ason	Thomas J. Allen	1308	428	2,500	Lot 39 near New Tamed St Prop. of 277 277th St. East.
"	"	"	"	"	"	"	1308	428		Chick legs 20
27461 May 1, 1974	"	"	x	"	"	Stanley M. Easter	1309	37	19,000	Lot 33 Fleming Dr. (part. ave) Chick legs 20
27773 May 3, 1974	"	"	"	"	"	Donald M. Roney	1309	324	10,000	5.18 Acrey Baling Road 29.000
28098 May 7, 1974	"	"	"	"	"	Robert W. Wright, et al	1309	400	3,000	Lot 144 Dr. Chick Spring Place 1/2 mile Chick Spring Sp.
"	"	"	"	"	"	J. N. Church, et al	1309	511	5,500	Lot 22 about St. - Merchant 1/2 m. from Mill Village - Burn
"	"	"	"	"	"	Elzie S. Fudy	1309	514	1,000	Lot 134 Thompson Street
28309 May 9, 1974	"	"	x	"	"	Vera P. McQueen	1309	824	10,600	Lot 36 Lakeriew Hgts. Chick legs 20
28614 May 13, 1974	"	"	x	"	"	Jul D. Glemans	1310	273	21,000	0.7 acres Buckhorn Rd
28636 May 13, 1974	"	"	x	"	"	D. Wayne McIntyre	1310	276	2,000	Lots 22 Old CCC Camp Rd & Lot 23 cor. Old C.C. Camp
"	"	"	x	"	"	"	1310	276		Rd. 1 Miller Rd. Miller Bridge Chick legs 20
28873 May 14, 1974	"	"	x	"	"	Samuel H. Madhey	1310	388	10,000	Lots 29 + 30 Douglas St Fleming Hgts. near Green
29044 May 16, 1974	"	"	x	"	"	James J. Hendrix	1310	586	10,000	Lot 25 Wrayton Dr.
29180 May 17, 1974	"	"	x	"	"	Richard A. Winstanley, et al	1310	793	19,500	David Cannon Est. Lot 3 Cannon St. Blk # 7
29565 May 21, 1974	"	"	x	"	"	Ernest R. Colman	1311	209	6,000	Butler Dr Lot, Ernest Road,
30340 May 30, 1974	"	"	x	"	"	Larry Carl Sloan	1312	113	19,900	Lot 74 cor. Valley creek rd & Stony Dr. Blk 14
"	"	"	x	"	"	"	1312	113		"Valleyhousen acres" O'neal 20

INDIRECT or MORTGAGEE Index to Real Estate Mortgages - Greenville County, S. C.

Open at Proper Tab according to First Letter or Letters of
Name and refer to Buff Sub-Index sheet for page reference.

KEYS PRINTING CO. ()

FILE NUMBER DATE OF RECORD	MORTGAGEES FAMILY NAMES	GIVEN NAMES ABCDEFGH	GIVEN NAMES IJKLMNO	GIVEN NAMES PQRSTUVWXYZ	MORTGAGORS	BOOK	PAGE	AMOUNT	BRIEF DESCRIPTION, LOCATION, ETC. (NOT WARRANTED)
31367 June 7, 1974	Citizens			assn.	J. P. McKinney	Deed	811 719	1000	REM BK 1216 p. 654 Release Tract 1 family see
31521 June 10, 1974	"	"	"	"	Robert Douglas Walker		1313	225	6,000 Parcel A + Remnant Bismarck Greer
31521 June 10, 1974	"	"	"	"	Beryl B. Smith, et al		1313	228	10,000 1 Acre Grove Rd., Grove Tp. Blount St Oakland Sp.
32249 June 18, 1974	"	"	"	"	Clyde E. Morgan, et al		1314	1	5,500 Lat 34 + 35 N.S. Hwy. 29 one near Three Chick Spgs Sp.
32559 June 20, 1974	"	"	"	"	Floyd C. Blackwell, et al		1314	356	8,000 Lat 12 + Part lat 13 Hammond J. P. London est. O'Neal Sp.
32559 June 20, 1974	"	"	"	"	Thomas J. Confrey, et al		1314	359	6,000 Tract 3 = 7 acres Tract Three Chick Springs Sp.
12344 Jul 12, 1974	"	"	"	"	Dominic De Shields		1316	377	16,000 Lot 6 Holly circle "Lincoln" near Miller, O'Neal Sp.
2732 Jul 29, 1974	"	"	"	"	Lynn B. Clayton, et al		1318	37	500 Lot 2 new St. near Hwy 101 Springs "Mauldin"
" "	"	"	"	"	Ronald D. Dillard, et al		1318	40	28,000 Lat 6 part sec. II Holly Chick Spgs Sp.
3057 Jul 31, 1974	"	"	"	"	Charles Scaggins, et al		1318	430	12,400 Lat Lane St. Est. Greer "Belmont Hgts" near Three Chick Springs Sp.
5444 Aug 26, 1974	"	"	"	"	May G. Jew, et al		1320	718	22,000 Lot 102 + part lot 101 Pinckney St "O'Neal"
6008 Aug 30, 1974	"	"	"	"	Gerry W. Fincher, et al		1321	375	18,000 Lot 19 + Part lat 20 Mustang circle "S. J. Lanchetta" Sec. 1 Austin Sp.
" "	"	"	"	"	" " " et al		1321	375	also lat 2 = 0.56 acs. Styles Rd. 1.10 acs. Langley Rd. O'Neal Sp.
6150 Sep 3, 1974	"	"	"	"	M. Stansel Kemp, et al		1321	556	1,000 Hwy "Laurel Hills" near Three Chick Spgs
6795 Sep 10, 1974	"	"	"	"	Leger L. Marlow, et al		1322	252	1,400 Lot 9 Cor. Casa Loma St. + County

INDIRECT or MORTGAGEE Index to Real Estate Mortgages - Greenville County, S. C.

Open at Proper Tab according to First Letter or Letters of Name and refer to Buff Sub-Index sheet for page reference.

KEYS PRINTING CO.

FILE NUMBER DATE OF RECORD	MORTGAGEES FAMILY NAMES	GIVEN NAMES ABCDEFGH	GIVEN NAMES IJKLMNO	GIVEN NAMES PQRSTUVWXYZ	MORTGAGORS	BOOK	PAGE	AMOUNT	BRIEF DESCRIPTION, LOCATION, ETC. (NOT WARRANTED)
6929 Sept. 11, 1974	Citizens	Building & Loan Association			Jimmy S. Lipton ^{LL}	1322	298	4,500	Dryer Chick Spring Tp. Lot Brandon St. & Park St. also lot 2000, 11, Massy mt. 30
7158 Sep. 13, 1974	"	"	"	"	Doreen Littman ^{etal}	1322	556	6,500	1.30 acs. Reese Branch Camp Rd. near Meer
7391 Sep. 17, 1974	"	"	"	"	D. Wayne McIntyre ^{etal}	1322	765	5,000	Lots 22 & 23 old C.C. Chick Spring Tp.
7639 Sept. 19, 1974	"	"	"	"	James R. Childer ^{youngblood}	1323	96	13,000	lots Piedmont Ave. Piedmont
7850 Sep. 23, 1974	"	"	"	"	Josephine W. ~	1323	296	2,000	Lot 1, Stuka Rd. (Lanark Rd.) & Long Creek, near Meer
"	"	"	"	"	" " "	1323	296		O'Neal 30
8404 Sep. 30, 1974	"	"	"	"	Carl N. Latat, ^{etal}	1323	728	13,000	Chick Spring 30 Meer Lot, W. arlington ave. & N. ave
8656 Oct. 2, 1974	"	"	"	"	Kenneth A. McKinney	1324	85	2,000	Saluda 30 1 acre Goodwin Br. Rd.
9182 Oct. 8, 1974	"	"	"	"	Ben. Woodward, Jr.	1324	422	4,500	Lot on S. main St. & Westfield St. (made St.) Meer
"	"	"	"	"	" " "	1324	422		Chick Spring 30
10080 Oct. 17, 1974	"	"	"	"	David J. Ross, Jr.	1325	191	2,000	Lot 2 S. E. Roe East lane St. also lot 2 = 0.45 acs.
"	"	"	"	"	" " " "	1325	191		county Rd. O'Neal 30
10274 Oct. 21, 1974	"	"	"	"	Salmadge D. Campbell ^{etal}	1325	532	3,500	one Meer Chick Spring 30 Lots 24 & 27 connecticut
10486 Oct. 22, 1974	"	"	"	"	Lary A. Hawkins	1325	654	18,500	Lot N. Main St. Dicks 30 The mt. on 22nd St. 1298 pg. 971
10324 Oct. 21, 1974	"	"	"	"	M. Climen & Hill, Inc.	1018	832		Relay Lot 24 Chick Spring 30 Meer
10739 Oct. 25, 1974	"	"	"	"	James Harold Smith	1326	210	2,000	1 acre near Meer Chick

INDIRECT or MORTGAGEE Index to Real Estate Mortgages - Greenville County, S. C.

Open at Proper Tab according to First Letter or Letters of Name and refer to Buff Sub-Index sheet for page reference.

KEYS PRINTING CO.

()

FILE NUMBER DATE OF RECORD	MORTGAGEES FAMILY NAMES	GIVEN NAMES ABCDEFGHIJ	GIVEN NAMES KLMNOPQ	GIVEN NAMES RSTUVWXYZ	MORTGAGORS	BOOK	PAGE	AMOUNT	BRIEF DESCRIPTION, LOCATION, ETC. (NOT WARRANTED)
11644 Nov. 5, 1974	Citizens	B. & L.	assn		Luther W. Cranford ^{et al}	1327	45	.00 1,900	Seawood Hills Park mtn. rd. Lot 6 E Perry Rd.
11642 Nov. 5, 1974	"	"	"		Samuel P. Simley ^{et al}	1327	51	.00 3,000	4.49 ac. Ballenger Rd. Old Dill Rd. Blacey mt. rd.
11966 Nov. 8, 1974	"	"	"		Carl D. Atkins, et al	1327	237	.00 15,000	8 ac. Dill Rd. also 1.3 ac. D. also 9 ac. 1.50 H. Mr. Hamed Rd.
11945 Nov. 9, 1974	"	"	"		Melvin C. Dewey, et al	1327	240	.00 4,000	22 ac. cor. S.C. Hwy. 14 & 50 ft Chick Sep. 20.
12123 Nov. 12, 1974	"	"	"		James Franklin Davis	1327	276	.00 6,300	Lot 14 Moore St. Beer Horse rd.
12974 Nov. 21, 1974	"	"	"		Ray E. Bradley, et al	1328	207	.00 5,500	60/100 ac. Hwy. 20 Chick Sep. 20 near Beer
13414 Nov. 27, 1974	"	"	"		Ray M. Johnson, et al	1328	577	.00 22,000	Lot 18 Brookwood Dr. Brookwood Hydron ave. Chick Sep. 20 near Beer.
13684 Dec. 2, 1974	"	"	"		Daniel L. Cox	1328	688	.00 28,000	Lot 2 R/W State Hwy. 14 & Johnson, et al
13842 Dec. 4, 1974	"	"	"		Malcolm Daniel	1328	848	.00 1,400	1.87 acs. Oak Creek Rd.
14160 Dec. 9, 1974	"	"	"		James B. Bouleis, Jr.	1329	270	.00 4,000	1 acre. O'neal rd. O'neal rd.
14115 Dec. 9, 1974	"	"	"		Betty Joyce J. Glenn	1329	285	.00 30,000	Pl. tract 4 S.C. Hwy. 290.
14113 Dec. 9, 1974	"	"	"		Sam E. Frey, Jr. et al	1329	288	.00 7,000	Lot Sanford St. & S. S. Beer Hwy. 29. less strip also lot R/W U.S. Hwy 29 Beer, Chick Sep. 20.
14546 Dec. 13, 1974	"	"	"		Malcolm Daniel Johnson	1329	550	.00 2,600	Near Beer 187 acs. Oak Creek Rd.
14694 Dec. 16, 1974	"	"	"		C. E. Slatten	1329	616	.00 5,000	Chick Sep. 20 Lot Brushy Creek Rd.
14694 Dec. 16, 1974	"	"	"		Frances S. Smith	1329	680	.00 7,000	Chick Sep. 20 Beer Lot, cor. Dubert St. & S. ave.

