


# DIRECT or GRANTOR Index to Deeds — Greenville County, S. C.

REG. U. S. PAT. OFFICE *Chas McCott* County Indexes Since 1888 An Identifying Trade Mark


 Open at Proper Tab according to First Letter or Letters of Name and refer to Buff Sub-Index sheet for page reference.

COTT FAMILY NAME INDEX No. 75 © 1949  
 MADE BY THE COTT INDEX COMPANY, COLUMBUS, OHIO  
 SOLD BY WALKER, EVANS & COGSWELL CO., CHARLESTON, S.C.


(A)

FILE NUMBER DATE OF RECORD	GRANTORS FAMILY NAMES	GIVEN NAMES ABCDEFGH	GIVEN NAMES IJKLMNO	GIVEN NAMES PQRSTUVWXYZ	GRANTEES	BOOK	PAGE	No. of Acres	BRIEF DESCRIPTION, LOCATION, ETC. ( Not Warranted )
21107 Mar 13, 1975	Webb			Larry <sup>et al.</sup>	Edw. J. D. + R. Brown	1015	532		Real Property Agree.
"	"			Mary <sup>et al.</sup>	" "	1015	532		
24422 Apr 23, 1975	"	Bobby E.			Evelene D. Webb	1017	148		"Northwood Hills Jan 3" Lot 131 Ingalagan Rd.
30822 June 27, 1975	"			Michael <sup>et al.</sup>	Larry K. Ditz <sup>et al.</sup>	1020	484		Lot 15 Mustang Cr. "D.I. Ranchettes" Sec. I Austin
"	"			Maria H.	" "	1020	484		TP
5671 Aug 21, 1975	"			James R.	Roy A. Palmer <sup>et al.</sup>	1023	440		St. + W. W. W. Circle Dr. Lot desc pt. North main
5785 Sept 2, 1975	"	George W.		Smith, <sup>et al.</sup>	of the City of Greenville Commissioners of Public Works	1023	557		West St. All water lines, etc
6832 Sept 12, 1975	"	Miss Claudia			W. Frank Carlton <sup>et al.</sup>	1024	145		Palham St. Green Chick Jpp. TP Quit claim deed, etc. + etc
15230 Dec. 11, 1975	"			M. B. <sup>et al.</sup>	James M. Carter, <sup>et al.</sup>	1028	534		Lot 4 "Sullivan Point" Sec. III
"	"			Whitette, <sup>et al.</sup>	" "	1028	534		
16440 Dec 11, 1975	"			Marilyn <sup>et al.</sup>	" "	1028	534		
20842 Feb 17, 1976	"			James + Patricia (now Rose B. W. Glaser)	James B. Glaser	1029	376		quies, etc. + etc. + etc. + etc. Lots 11 + 14 + etc. + etc. + etc. + etc.
20724 Feb 17, 1976	"			Rose B. <sup>et al.</sup>	Nancy B. Luther	1031	716		Alley to ingress & egress lot 2 N. Main St. R/W to Mill Rd. Austin TP. near Sills
24711 Mar 29, 1976	"	George W.			Bradley T. Sporkins	1031	701		pt. tract 3-385 Acc. Adams Prop. Piedmont mfg. Co.
"	"	Bertie R.			J. C. Cooper	1033	785		Int. lots 1 + 2 main St. Piedmont
"	"			M. B. <sup>et al.</sup>	" "	1033	785		
3053 May 3, 1976	"	Smith, Claudia		M. B. <sup>et al.</sup>	Rose B. Glaser <sup>et al.</sup>	1036	871		Lot 11 + etc. + etc. + etc. + etc. N. Main Rd. Butler TP. Lot 15 Cr. Old Spith. Rd. +

# DIRECT or GRANTOR Index to Deeds — Greenville County, S. C.

19  
(A)

REG. U. S. PAT. OFFICE *Chas McCatt* County Indexes Since 1888 An Identifying Trade Mark

 Open at Proper Tab according to First Letter or Letters of Name and refer to Buff Sub-Index sheet for page reference.

COTT FAMILY NAME INDEX No. 75 © 1949  
MADE BY THE COTT INDEX COMPANY, COLUMBUS, OHIO  
SOLD BY WALKER, EVANS & COGSWELL CO., CHARLESTON, S.C.

FILE NUMBER DATE OF RECORD	GRANTORS FAMILY NAMES	GIVEN NAMES ABCDEFGHIJ	GIVEN NAMES JKLMNO	GIVEN NAMES PQRSTUVWXYZ	GRANTEES	BOOK	PAGE	No. of Acres	BRIEF DESCRIPTION, LOCATION, ETC. ( Not Warranted )
32647 June 15, 1976	Webb			Jimmy B. & Peggy E.	Sherman L. Lawrence <sup>Att</sup>	1038	18		Argenta River Lot 24 & Churchill Cir.
4356 Aug 13, 1976	"	George W.			Sara Helen Webb Putnam	1041	218		Millville Lot 33 (#54) St. Woodside
4357 Aug 13, 1976	"	George W.			Charles J. Webb <sub>In Trust</sub>	1041	219		Millville Lot #31) 2" St. Woodside
4358 Aug 13, 1976	"	George W.			Rosemary W. Jenkins, et al	1041	220		Arden Sp. Pt. tract B = B. 449 acres
15106 Dec. 3, 1976	"	George W.			Charles A. Webb	1047	220		Lot 2 Old Laurel Rd.
15104 Dec. 3, 1976	"	Charles A.			George W. Webb	1047	221		Millville Lot 46 (#31) A. St. Woodside
15538 Dec. 8, 1976	"			John K.	Western Carolina Regional <sub>Sever Authority</sub>	1047	605		Notice of Condemnation " " " " " " " " " " " "
16281 Dec. 14, 1976	"			Richard B. et al #14173	Richard M. Webb et al #14173 Lot BK 72-706	1041	901		Lot 20 St. Woodside
17485 Dec. 30, 1976	"			William C.	Fid. Fed. S. & L. Assn.	1048	942		Real Property Agreement
18465 Jan 11, 1977	"	Evelyn B. et al			" " " "	1048	942		
21099 Feb 10, 1977	"	Eleanor M.			Fid. Fed. S. & L. Assn.	1049	536		Real Property Agre.
25018 Mar 22, 1977	"			James L. et al	Bankers Trust of S.C. N.A.	1050	847		Real Property Agre.
26246 April 1, 1977	"			Ina S. et al	" " " "	1050	847		
	"			John K. W.	Western Carolina Regional <sub>Sever Authority</sub>	1053	206		Resolution " " " " " " " " " " " "
	"			Jeanette & Phillip S.	Hugh E. St. Clair, Jr.	1053	912		Lot 28 Arrowhead Rd. "Grand"

# DIRECT or GRANTOR Index to Deeds — Greenville County, S. C.

REG. U. S. PAT. OFFICE *Chas. M. Cott* County Indexes Since 1888 An Identifying Trade Mark

Open at Proper Tab according to First Letter or Letters of Name and refer to Buff Sub-Index sheet for page reference.

COTT FAMILY NAME INDEX No. 75 © 1949  
MADE BY THE COTT INDEX COMPANY, COLUMBUS, OHIO  
SOLD BY WALKER, EVANS & COGSWELL CO., CHARLESTON, S.C.

17  
(B)

FILE NUMBER DATE OF RECORD	GRANTORS FAMILY NAMES	GIVEN NAMES ABCDEFGHIJ	GIVEN NAMES KLMNOP	GIVEN NAMES QRSTUVWXYZ	GRANTEES	BOOK	PAGE	No. of Acres	BRIEF DESCRIPTION, LOCATION, ETC. ( Not Warranted )
29421 May 2, 1911	Walt			Stanley William	Jackson Dickson	1055	739		"Sediment Park" Lot 38 Williams Dr. New S. 40 Ave. Morris Dr. Court
290524 May 2, 1911	"			Paul W.	Kenneth Lee Hudson	1055	805		Lot "Daleo Ave" Morris Terrace Morris Prop. Reging Unit 7-B Lawn Park of Birch
30386 May 10, 1977	"	C. Leborah & Mark A.		etal	Gene State	1056	297		Lot 146 Coach Hill Dr. "Coach Hills" (formerly Pelham Woods) Sec II-A
2208 Jul 21, 1977	"			James Ray	Wally H. Jones	1060	922		
"	"			etal	" " "	1060	922		
5730 Aug 22, 1977	"	By Frank P. McHowan & Martha Eugene M. Michla H.		etal	Great American Land Co.	1063	174		Lot 30 Riverview Dr. "Riverdale"
9713 Sept 8, 1977	"			Jessie R.	Borden Mann	1064	412		Int. Inact = 0.81 A. Dixie Dr 2 lots Early Bridge Rd. Mauldin
9521 Apr 23, 1977	"	Jenny &		Lilla J.	Bobby R. Hodges, et al	1065	376		Lot 4, Lanier Ln. "Cedar Terrace" Morris Prop. Reging Unit 7-A Briarcrest Condo.
9673 Sept 26, 1977	"	Jimmy B. Peggy E.			Herald P. Johnson, et al	1065	593		
14487 Nov 8, 1977	"	Bobby E.			Paul Jablonsky, et al	1068	156		Lot 197 Trent Dr. "Aven Park" Dr. "Oakvale"
18424 Dec 16, 1977	"	Bruna Michael D. By Master Frank P. McHowan)			Mary S. Shelton, et al	1070	318		Lot 35-A, pt. lot 36-A Oakvale "Mt. View Farms" Paris Mt. Dr. Lot. Pt. lots 38+39 Woodland Dr.
20697 Jan 11, 1978	"	Felita A. (Minnor)			Ray S. Morehead, et al	1071	694		
22423 Jan 30, 1978	"	etal			Thelma E. O'Brien				
25150 Feb 27, 1978	"	Earline Davis			Thelma E. Davis	1072	777		
"	"			etal	Mary D. Deidhields	1074	224		Lot 12 Cor. Sheffield Dr. + Chaucer Pkway "Kentelbury" Sec. I
"	"			Michael G. etal	" "	1074	224		
"	"			Maria H.					
29149 Apr 3, 1978	"			Paul W.	George D. Davis, Jr.	1076	438		Lot 7 Hwy. 291

# DIRECT or GRANTOR Index to Deeds — Greenville County, S. C.

19

(B)

REC. U. S. PAT. OFFICE *Chas. McCath* County Indexes Since 1888 An Identifying Trade Mark

 Open at Proper Tab according to First Letter or Letters of Name and refer to Buff Sub-Index sheet for page reference.

COTT FAMILY NAME INDEX No. 75 © 1949  
MADE BY THE COTT INDEX COMPANY, COLUMBUS, OHIO  
SOLD BY WALKER, EVANS & COGSWELL CO., CHARLESTON, S.C.

FILE NUMBER DATE OF RECORD	GRANTORS FAMILY NAMES	GIVEN NAMES ABCDEFGH	GIVEN NAMES IJKLMNO	GIVEN NAMES PQRSTUVWXYZ	GRANTEES	BOOK	PAGE	No. of Acres	BRIEF DESCRIPTION, LOCATION, ETC. ( Not Warranted )
30191 Apr. 12, 1978	Webb		Linda D.		Hubert O. Webb	1076	990		Int. Lot 66 "Victoria Monaghan" #1 S.ville
31872 Apr. 27, 1978	Webb	George W.			Larry Dean Hilliland <sup>et al</sup>	1077	920		Lot 46 (31" A St.) "Woodside Mill"
33579 May 11, 1978	Webb			James Westley <sup>et al</sup>	Connie Sarah Sullivan, <sup>et al</sup>	1078	974	}	Lot 18 Dunlap Dr.
" "	"			Mary P. <sup>et al</sup>	" " " "	1078	974		
36140 June 1, 1978	"	Earlene D.			Oscar S. Davis, Jr. <sup>et al</sup>	1080	275	}	See III. Lot 131 "Northwood Hills" Right of Way
37415 June 13, 1978	"			John K. M.D. <sup>et al</sup>	City of Greenville	1081	81		
" "	"			Marjorie O. <sup>et al</sup>	" "	1081	81		
37822 June 16, 1978	"	D. Larry +		Larry S.	David Michael Hill. <sup>et al</sup>	1081	447	}	Acres: See I Lot 3 Kemball Rd. Cunningham Plant Tp. Lot 31 Eastview Dr. "Clearview Hgts"
83 July 3, 1978	"	Doris W. +		John V.	Charles R. Bishop, <sup>et al</sup> Associates, a Ltd. Pto.	1082	441		
5459 Aug. 18, 1978	"			Jeanette W. Phillip D.	Mauldin Gallesision	1085	647		Easement
10866 Oct. 5, 1978	Webb			James R.	James A. Mullion, <sup>et al</sup>	1089	305		Lot 69 Huntington Rd. "Huntington"
13102 Oct. 26, 1978	Webb			Marjorie O.	Sarah H. Williams a Ltd. Pto.	1090	609		Unit 18 Bridgemen Horiz Prop Regime
15349 Nov. 16, 1978	Webb			John W. Sr.	Mauldin Gallesision Associates	1092	48		Easement
25391 Mar. 5, 1979	Webb			Judy Ann B. <sup>et al</sup>	Dennis P. Jackson, <sup>et al</sup>	1097	808		Acres: See II Lot 43 Oakwood Ave. "Oakwood Hgts. Dev" Chick Springs Tp.
28834 Apr. 5, 1979	Webb	Annie Bell		James W.	Linda Ann Mullins	1099	938		Lot 48 Bailey Ave. "Pleasant See II
29396 Apr. 10, 1979	Webb	Glaude E.		Shelia D.	William J. Wallis, <sup>et al</sup>	1100	247		Lot 365 "Westwood" S.ville

# DIRECT or GRANTOR Index to Deeds — Greenville County, S. C.

☞ Open at Proper Tab according to First Letter or Letters of Name and refer to Buff Sub-Index sheet for page reference.

KEYS PRINTING CO., GREENVILLE, S. C.

( C )

FILE NUMBER DATE OF RECORD	GRANTORS FAMILY NAMES	GIVEN NAMES ABCDEFGHIJ	GIVEN NAMES JKLMNO	GIVEN NAMES PQRSTUVWXYZ	GRANTEES	BOOK	PAGE	No. of Acres	BRIEF DESCRIPTION, LOCATION, ETC. ( Not Warranted )
34583 May 24, 1979	Webb				Phillip S. Francis W. Hager	1103	282		Lot 59 Jar Blvd. "Jar Acres"
2477 July 23, 1979	"			et al J. Anthony	Richard M. Gregory	1107	451	}	Lot 181 Heathwood Drive "Colonial Hills" Sec III
"	"			et al Janelle G.	" "	1107	451		"Dawn Oaks"
4569 Aug. 7, 1979	"			Linda M.	George A. H. Browder	1108	808		Lot 28 E. Woodburn Drive
11515 Oct. 4, 1979	"	et al Allen D.			United States of America	1112	988	}	Lot 14 Woodside Ave. "Pleasantview" Pt. Ann
"	"	et al Dorothy W.			" "	1112	988		
13887 Oct. 25, 1979	"				William S. Gwenalyn W. Stockton et al	1114	247	4.5	Acres Jarb Shoak Rd
23493 Jan. 31, 1980	"				Trustee et al Jessie L. Gordon Manor	1119	922		Mt. 0.81 acres "Sharon Ter."
23771 Feb. 4, 1980	"	(Formerly Mary S.)		Mary S. O'Connell	Manley L. Arnold	1120	41		Pt. Lots 25+26 Brookview Cir
24562 Feb. 13, 1980	"				Phillips S. Robert E. Moton et al	1120	503		Lot 58 Jar Acres
25341 Feb. 22, 1980	"	Gloria J.			Daniel J. Stator	1120	938		Hwy. Glassy mtn. Sp., less pt. Mt. Lot 1-A = 1.46 acres, Appalachian
28608 Mar. 27, 1980	"			et al James Larry	James E. Hamilton, et al	1122	878	}	Lot 89 "Holly Tree" Phase I, Sec. I
"	"			et al Ana Due	" "	1122	878		
35510 June 12, 1980	"	s/a Emma (Raggy) Webb Elma et al			Jeddy L. Gunter et al	1127	322		Rd. D'ville Sp. Lot 1 Wilbanks St & White Horse
1424 July 17, 1980	"			Charles J.	Ruth J. Webb	1129	379		Lot 88 Chestnut Hills no. 1
14849 Aug. 18, 1980	"			Jimmy B.	Nancy B. Webb	1131	439		Lot. Lot 136 Folkstone St.

# DIRECT or GRANTOR Index to Deeds — Greenville County, S. C.

(C)

Open at Proper Tab according to First Letter or Letters of Name and refer to Buff Sub-Index sheet for page reference.

KEYS PRINTING CO., GREENVILLE, S. C.

FILE NUMBER DATE OF RECORD	GRANTORS FAMILY NAMES	GIVEN NAMES ABCDEFGHIJ	GIVEN NAMES JKLMNO	GIVEN NAMES PQRSTUVWXYZ	GRANTEES	BOOK	PAGE	No. of Acres	BRIEF DESCRIPTION, LOCATION, ETC. ( Not Warranted )
4739 Aug. 18, 1980	Webb		et al James R.		Society of the U.S. & N.Y. Corp. The Equitable Life Assurance	1131	369		Lot 321 Bridgewater Dr. Botany Woods Sec. VII Chick Spr. Tp.
"	"		et al Mary Jo K.		" " " "	1131	369		
21159 Jan. 23, 1981	"	Justice George W.			Rosemary Webb Jenkins	1141	433	2.0	Int lot N. Main St. Simpsonville Acc. lot Emily Ln, Grove Tp.
21589 Jan. 28, 1981	"	et al Charlie R.			Martha B. Mc Connell	1141	652		
"	"	et al Geraldine			" " "	1141	652		
22016 Feb. 3, 1981	"	Barbara S.	Jerome L.		Jane C. Erkes	1142	69		Lot 7 Old Rutherford Rd. Real Estate
23572 Feb. 19, 1981	"		Larry A.		First Natl Bank of S.C.	1143	39		
24679 Mar. 3, 1981	"		Larry A.	Pamela S.	Dorothy T. Williams	1143	600		Agree. not to Convey or Encumber Brook Lot 44 Pine Valley Rd. Valley
32347 May 20, 1981	"	Charles F.			Frederick's, Inc.	1148	387		
5111 Aug 26, 1981	"		Kathy P. et al		Lutrell E. Phillips et al.	1154	108		Church, Old Pelzer Rd. Cape Lawn Sp. Cemetery Oak Mt. Washington Baptist
4149 Sept. 17, 1981	"		Larry L.		Wilson Farms Co. A Men.	1155	265		
8728 Oct. 6, 1981	"		FKA Mary S. O'Donnell		Remar, Inc.	1156	336		Lot 23 Brookdale Ave. Fair Hgts St. Shannon Synawi Pt lots 25 & 26 Brookview Cir + Edisto
9046 Oct. 9, 1981	"		Mary S.		Helen R. Hammett	1156	530		
"	"		James H. et al		" " "	1156	530		Lots 23, 24 + 25, + pt Lot 22 Reverade Dr. "Marshall Forest"
11482 Nov. 9, 1981	"		Joanne N. et al		Jerry A. Wallace, et al	1158	14		
			Johnny P.					2	Acres Nely Mill Rd. Highland

# DIRECT or GRANTOR Index to Deeds — Greenville County, S. C.

☞ Open at Proper Tab according to First Letter or Letters of Name and refer to Buff Sub-Index sheet for page reference.

KEYS PRINTING CO., GREENVILLE, S. C.

(D)

FILE NUMBER DATE OF RECORD	GRANTORS FAMILY NAMES	GIVEN NAMES ABCDEFGHIJ	GIVEN NAMES JKLMNO	GIVEN NAMES PQRSTUVWXYZ	GRANTEES	BOOK	PAGE	No. of Acres	BRIEF DESCRIPTION, LOCATION, ETC. ( Not Warranted )
14442 Dec. 18, 1981	Webb			etal James Larry	Frank M. Sessums, etal	1159	677		Lot 28 Plantation Dr. "Holly Tree Plantation" Ph. III Sec. I Sheet II
"	"			etal Lena Sue	" " " " "	1159	677		
21684 Mar 30, 1982	"	Barbara	L.	Jerome	Duke Power Co.	1164	645		Right of way
22729 Apr. 12, 1982	"	as executor Charlie R.			Charles Michael Webb	1165	226		2nd lot
26597 May 28, 1982	"		ann	Lelda & Wayne P.	John Thomas Adams	1167	689		Mauldin Austin Tr. Lot 53 Fargo St. Glendale III Prop. Req.
28494 Apr. 29, 1983	"	FKA Marjorie S. Noyes		Marjorie S.	Robert C. Reese	1187	396		Unit 8-B McDaniel Park Horiz Glendale
3243 July 29, 1983	"	Billy			Dorothy Lee Webb	1193	357		lot 23 + pt lot 24 Glendale St.
7279 Aug 31, 1983	"			Sally M.	Marino Dusty Valentine	1195	469	1.40	acres - Lot 4
9449 Sept 20, 1983	"	Betty Sue Jenkins		etal	Mary Whaley Jenkins	1196	730	Int. 0.23 acres	Parcel Deveraux Rd
9446 Sept 20, 1983	"	Betty Sue Jenkins		etal	Francis Gilbreath	1196	726	1	ac. Deveraux Rd.
9872 Sept 23, 1983	"			Julia A. + Ronald C.	W. L. Burger	1197	07		Quit Claim Lot 10 Augusta Rd Hills
11246 Oct 5, 1983	"			in Estate of Susan M. Deak aka Susan M. Deak (deceased) J. K. Deak	C. Edward Buck III	1197	916		pt lot 59 Aberdeen Dr. Park Hill
13999 Oct 28, 1983	"	Edsel Clay Jr.		etal	Greenville, S.C. Inc. First Church of the Nazarene	1199	437		Lot 34 Williams Dr. Ardcrest Park
"	"	Brenda M.		etal	" " " " "	1199	437		
27338 Mar 6, 1984	"	Edsel C. Jr.			Eddie R. Webb	1207	67		Hillsborough Int. Lot 41 Shadecrest Dr.

# DIRECT or GRANTOR Index to Deeds — Greenville County, S. C.

(A)

Open at Proper Tab according to First Letter or Letters of Name and refer to Buff Sub-Index sheet for page reference.


KEYS PRINTING CO., GREENVILLE, S. C.

FILE NUMBER DATE OF RECORD	GRANTORS FAMILY NAMES	GIVEN NAMES ABCDEFGH	GIVEN NAMES IJKLMNOP	GIVEN NAMES QRSTUVWXYZ	GRANTEES	BOOK	PAGE	No. of Acres	BRIEF DESCRIPTION, LOCATION, ETC. ( Not Warranted )		
39038 June 1, 1984	Webb	Eric Martin	etal		W. Sanford Wells	1214	646		Pt Lot 40 Westover Place Carter's Grove Sec II		
" "	"	Carolyn Taylor	etal		" " "	1214	646				
2066 July 19, 1984	"	Lawrence Dr.			Charles F. Webb	1217	421		Unlimited Powering attorney "Monarch View"		
4230 Aug 7, 1984	"	SKA Patricia J. Leigh		Leigh Patricia J.	Hubert D. Webb	1218	899		Int Lot 5 Rainbow Dr. No. 1		
4232 Aug 7, 1984	"	Hubert D.			Patricia J. Webb	1218	898		Int Lot 66 Victor Monaghan		
19195 Oct 12, 1984	"	Sena T. etal			George N. Hanson	1224	03	1.66	acres Augusta Rd.		
19421 Dec 31, 1984	"	now Jarvis Webb Greene		Greene Cherie	John D. Jell	1230	51		Lot 151 Circle Dr. add to Gambier		
20050 Apr 8, 1985	"	now Ruth Ann Webb		Ruth Ann	C. Fred Jaegeringer	1236	705		Lot 163, 164, 165, 166, 167, 168, 169, 170, 171, 172, 173, 174, 175, 176, 177, 178, 179, 180, 181, 182, 183, 184, 185, 186, 187, 188, 189, 190, 191, 192, 193, 194, 195, 196, 197, 198, 199, 200, 201, 202, 203, 204, 205, 206, 207, 208, 209, 210, 211, 212, 213, 214, 215, 216, 217, 218, 219, 220, 221, 222, 223, 224, 225, 226, 227, 228, 229, 230, 231, 232, 233, 234, 235, 236, 237, 238, 239, 240, 241, 242, 243, 244, 245, 246, 247, 248, 249, 250, 251, 252, 253, 254, 255, 256, 257, 258, 259, 260, 261, 262, 263, 264, 265, 266, 267, 268, 269, 270, 271, 272, 273, 274, 275, 276, 277, 278, 279, 280, 281, 282, 283, 284, 285, 286, 287, 288, 289, 290, 291, 292, 293, 294, 295, 296, 297, 298, 299, 300, 301, 302, 303, 304, 305, 306, 307, 308, 309, 310, 311, 312, 313, 314, 315, 316, 317, 318, 319, 320, 321, 322, 323, 324, 325, 326, 327, 328, 329, 330, 331, 332, 333, 334, 335, 336, 337, 338, 339, 340, 341, 342, 343, 344, 345, 346, 347, 348, 349, 350, 351, 352, 353, 354, 355, 356, 357, 358, 359, 360, 361, 362, 363, 364, 365, 366, 367, 368, 369, 370, 371, 372, 373, 374, 375, 376, 377, 378, 379, 380, 381, 382, 383, 384, 385, 386, 387, 388, 389, 390, 391, 392, 393, 394, 395, 396, 397, 398, 399, 400, 401, 402, 403, 404, 405, 406, 407, 408, 409, 410, 411, 412, 413, 414, 415, 416, 417, 418, 419, 420, 421, 422, 423, 424, 425, 426, 427, 428, 429, 430, 431, 432, 433, 434, 435, 436, 437, 438, 439, 440, 441, 442, 443, 444, 445, 446, 447, 448, 449, 450, 451, 452, 453, 454, 455, 456, 457, 458, 459, 460, 461, 462, 463, 464, 465, 466, 467, 468, 469, 470, 471, 472, 473, 474, 475, 476, 477, 478, 479, 480, 481, 482, 483, 484, 485, 486, 487, 488, 489, 490, 491, 492, 493, 494, 495, 496, 497, 498, 499, 500, 501, 502, 503, 504, 505, 506, 507, 508, 509, 510, 511, 512, 513, 514, 515, 516, 517, 518, 519, 520, 521, 522, 523, 524, 525, 526, 527, 528, 529, 530, 531, 532, 533, 534, 535, 536, 537, 538, 539, 540, 541, 542, 543, 544, 545, 546, 547, 548, 549, 550, 551, 552, 553, 554, 555, 556, 557, 558, 559, 560, 561, 562, 563, 564, 565, 566, 567, 568, 569, 570, 571, 572, 573, 574, 575, 576, 577, 578, 579, 580, 581, 582, 583, 584, 585, 586, 587, 588, 589, 590, 591, 592, 593, 594, 595, 596, 597, 598, 599, 600, 601, 602, 603, 604, 605, 606, 607, 608, 609, 610, 611, 612, 613, 614, 615, 616, 617, 618, 619, 620, 621, 622, 623, 624, 625, 626, 627, 628, 629, 630, 631, 632, 633, 634, 635, 636, 637, 638, 639, 640, 641, 642, 643, 644, 645, 646, 647, 648, 649, 650, 651, 652, 653, 654, 655, 656, 657, 658, 659, 660, 661, 662, 663, 664, 665, 666, 667, 668, 669, 670, 671, 672, 673, 674, 675, 676, 677, 678, 679, 680, 681, 682, 683, 684, 685, 686, 687, 688, 689, 690, 691, 692, 693, 694, 695, 696, 697, 698, 699, 700, 701, 702, 703, 704, 705, 706, 707, 708, 709, 710, 711, 712, 713, 714, 715, 716, 717, 718, 719, 720, 721, 722, 723, 724, 725, 726, 727, 728, 729, 730, 731, 732, 733, 734, 735, 736, 737, 738, 739, 740, 741, 742, 743, 744, 745, 746, 747, 748, 749, 750, 751, 752, 753, 754, 755, 756, 757, 758, 759, 760, 761, 762, 763, 764, 765, 766, 767, 768, 769, 770, 771, 772, 773, 774, 775, 776, 777, 778, 779, 780, 781, 782, 783, 784, 785, 786, 787, 788, 789, 790, 791, 792, 793, 794, 795, 796, 797, 798, 799, 800, 801, 802, 803, 804, 805, 806, 807, 808, 809, 810, 811, 812, 813, 814, 815, 816, 817, 818, 819, 820, 821, 822, 823, 824, 825, 826, 827, 828, 829, 830, 831, 832, 833, 834, 835, 836, 837, 838, 839, 840, 841, 842, 843, 844, 845, 846, 847, 848, 849, 850, 851, 852, 853, 854, 855, 856, 857, 858, 859, 860, 861, 862, 863, 864, 865, 866, 867, 868, 869, 870, 871, 872, 873, 874, 875, 876, 877, 878, 879, 880, 881, 882, 883, 884, 885, 886, 887, 888, 889, 890, 891, 892, 893, 894, 895, 896, 897, 898, 899, 900, 901, 902, 903, 904, 905, 906, 907, 908, 909, 910, 911, 912, 913, 914, 915, 916, 917, 918, 919, 920, 921, 922, 923, 924, 925, 926, 927, 928, 929, 930, 931, 932, 933, 934, 935, 936, 937, 938, 939, 940, 941, 942, 943, 944, 945, 946, 947, 948, 949, 950, 951, 952, 953, 954, 955, 956, 957, 958, 959, 960, 961, 962, 963, 964, 965, 966, 967, 968, 969, 970, 971, 972, 973, 974, 975, 976, 977, 978, 979, 980, 981, 982, 983, 984, 985, 986, 987, 988, 989, 990, 991, 992, 993, 994, 995, 996, 997, 998, 999, 1000		
23595 May 7, 1985	"	Judith Sue	etal		Clyde W. Laughter	1238	850	1.33	ac. Devenport Rd.		
2491 May 13, 1985	"	McDonald W.			Charles Michael Webb	1239	356		Sub Parcel		
286 Jul 1, 1985	"	Eric Martin	etal		Bruce S. Jahns	1243	218		Pt Lots 40 & 41 Westover Place & Carleton Way Sec 2		
" "	"	Carolyn Taylor	etal		" " "	1243	218		Carter's Grove Plantation Estates		
2333 Jul 22, 1985	"	By Order of the Board of Directors of Nathan Morgan			Charles Wyatt	1244	700		Lot 7 = 1.47 acs Panorama Ct.		
17948 Nov 26, 1985	"	John W. Jr.			Rene E. Edwards	1254	59		Lot 1 Blue Ridge Dr + Beacon		
19634 Dec 5, 1985	"	Debra E.			Theodore R. Webb	1254	721		Int Pt Lot 2 Spruce St.		



# DIRECT or GRANTOR Index to Deeds — Greenville County, S. C.

REG. U. S. PAT. OFFICE *Chas McCott* County Indexes Since 1888 An Identifying Trade Mark

 Open at Proper Tab according to First Letter or Letters of Name and refer to Buff Sub-Index sheet for page reference.

COTT FAMILY NAME INDEX No. 75 © 1949  
MADE BY THE COTT INDEX COMPANY, COLUMBUS, OHIO  
SOLD BY WALKER, EVANS & COGSWELL CO., CHARLESTON, S.C.

(E)

FILE NUMBER DATE OF RECORD	GRANTORS FAMILY NAMES	GIVEN NAMES ABCDEFGH	GIVEN NAMES IJKLMNO	GIVEN NAMES PQRSTUVWXYZ	GRANTEES	BOOK	PAGE	No. of Acres	BRIEF DESCRIPTION, LOCATION, ETC. ( Not Warranted )
19921 Dec 13 1985	Webb		M. Dean		Gina G. Webb	1255	355		Agg R/W Int 2.7 acs Hammett Rd.
20297 Dec 17 1985	"	Elaine			William Patrick Webb	1255	575		Int 1.58 acs Beasie Rd.
20527 Dec 19 1985	"			Paul W.	Perry S. Luthi Trust	1255	679		Lot Dunham Bridge Rd.
20061 Apr 2 1986	"	Florence + Ophelia J.			Merrifield Park	1256	760		Amendment to Retention Covenant To reg deeded Bks 836 + Bks 862
"	"				"	1256	760		
26511 Feb 11 1986	"	Charles Michael			Charlie R. Webb <sup>etal</sup>	1259	694		Lot
28679 Mar 3 1986	"	Arnold B. <sup>etal</sup>			Joel P. Pritchett <sup>etal</sup>	1260	970		Lot 1 Laraine Dr. Meadowbrook Farms
"	"	Jeta Rome <sup>etal</sup>			"	1260	970		
28854 Mar 4 1986	"	Olympia <sup>ette</sup>			City of Greenville	1261	162		Reservement Wray (Chaise St.) Oakland Hgts.
39239 Mar 27 1986	"	Mary Lynn			Johnny Paul Webb	1267	129		Int Lot 35 Comperdown Luzena Park
15955 Sept 2 1986	"	David + Nancy B.			James B. Josle <sup>etal</sup>	1274	758		Lot 27 Owens Rd. Pt 9
11614 Sept 16 1986	"	Jeanette + Phillip S.			Roger S. Owens <sup>etal</sup>	1276	23		Lot 28 Brookside Sec II Hills
117973 Nov 3 1986	"	Margaret + William E.			Thomas E. Estrada Jr.	1279	881		Lot 63 Andover Rd. Heritage
26320 Dec 23 1986	"	Barbara C + Jerome L. Jenkins			Paul R. Azee <sup>etal</sup>	1284	171	13.09	Agg Saw Mill Rd. Int also R/W and
31003 Jan 28 1987	"	Betty Sue + O. Kenneth			Francis Sibrecht Jenkins	1287	310	1	ac Derenzer Rd. Merrifield Marelin
136963 Mar 11 1987	"	Eddie Ray			Eleanor M. Webb	1290	81		Int Lot 41 Shadecrest Dr.

# DIRECT or GRANTOR Index to Deeds — Greenville County, S. C.

(E) REG. U. S. PAT OFFICE *Chas McCott* County Indexes Since 1888 An Identifying Trade Mark

Open at Proper Tab according to First Letter or Letters of Name and refer to Buff Sub-Index sheet for page reference.

COTT FAMILY NAME INDEX No. 75 © 1949  
MADE BY THE COTT INDEX COMPANY, COLUMBUS, OHIO  
SOLD BY WALKER, EVANS & COGSWELL CO., CHARLESTON, S.C.

FILE NUMBER DATE OF RECORD	GRANTORS FAMILY NAMES	GIVEN NAMES ABCDEFGHIJ	GIVEN NAMES JKLMNO	GIVEN NAMES PQRSTUVWXYZ	GRANTEES	BOOK PAGE	No. of Acres	BRIEF DESCRIPTION, LOCATION, ETC. ( Not Warranted )
49589 May 15 1987	Webb	Hubert		J. Leigh + Patricia	Neddy D. Lake et al	1294 989		Manager Lot 5 Rainbow Dr.
50975 May 21 1987	"			William	Hubert O. Webb Jr. et al	1295 495		Lot 34
50976 May 21 1987	"	Hubert Sr. et al			Hubert O. Webb Jr. et al	1295 496		Lot 34
" 1615	"	Alphus L. et al			" " "	1295 496		
July 9 1987 1616	"		John L.		Marjorie O. Webb	1299 373		Power of attorney
July 9 1987 57165	"		Marjorie O		John L. Webb	1299 377		Power of attorney
Aug 3 1987 15692	"		Lena J.		Jack L. Crum	1301 517		Lot 3 Hillcrest Dr.
Sept 30 1987 30469	"		By Greenville County Probate Judge (minor)	Rebekah Anne	Stephen Elliott Webb	1306 405		Conservatorship
Jan 4 1988 31659	"		Hilgo et al John		Green Valley Estates Indiv & Exec	1314 583		Restrictions
Jan 12 1988 46714	"		Sylvene		Sylvene P. Webb	1314 928		Dr. Lot 6 Maple Acres, Chestnut
Apr 29 1988 49054	"		Linda W.		James R. Webb	1323 533		Power of attorney
May 12 1988 54554	"			Sally M. et al	Daisy Solbert	1324 946	1.33 ac	Lot 3 Dallas St, int
June 8 1988 "	"			Mary R. et al	Johanie L. Baines	1327 625		Lot 40 Pecan Terrace
" 1264	"			Rhyllis J. et al	" " "	1327 625		
July 8 1988 13069	"			Paul W. et al	Perry S. Luthie	1330 920	.13	Acres Near Hollywood Dr. Cole Acres
Sept 13 1988	"			J. C. et al	Martha W. Calhoun	1337 718		Lot 33 Cole Ave. also Lots 32 & 34

# DIRECT or GRANTOR Index to Deeds — Greenville County, S. C.

REG. U. S. PAT. OFFICE *ChumCott* County Indexes Since 1888 An Identifying Trade Mark

Open at Proper Tab according to First Letter or Letters of Name and refer to Buff Sub-Index sheet for page reference.

COTT FAMILY NAME INDEX No. 75 © 1949  
MADE BY THE COTT INDEX COMPANY, COLUMBUS, OHIO  
SOLD BY PHOTO COPY SUPPLY, MAULDIN, S. C.

( )

FILE NUMBER DATE OF RECORD	GRANTORS FAMILY NAMES	GIVEN NAMES ABCDEFGHIJ	GIVEN NAMES JKLMNOPQ	GIVEN NAMES RSTUVWXYZ	GRANTEES	BOOK	PAGE	No. of Acres	BRIEF DESCRIPTION, LOCATION, ETC. ( Not Warranted )
25656 Nov 29, 1988	Webb	Baryal	etal		Greenville County	1345	443		Affidavit (Fall out Shelter Rd)
" "	"	Carinne	etal		" "	1345	443		
25657 Nov 29, 1988	"	Dany R.	etal		Greenville County	1345	442		Affidavit (Fall out Shelter Rd)
" "	"	Carine O	etal		" "	1345	442		
26562 Dec 2, 1988	"	Charles		+ Rebecca B.	Bryson J. Cornell	1345	854		Westwood, Sec 3, S'ville Lot 276 Cheyenne Dr.
28904 Dec 16, 1988	"	Calvin			Sharon L. Hardy	1347	358		General power of attorney
28903 Dec 16, 1988	"			Pally R.	Sharon L. Hardy	1347	369		General Power of attorney
29121 Dec 19, 1988	"			Paul W.	Larco Enterprises Inc.	1347	492		1/2 Lot 84 E. Washington St + Ebanah
11092 Mar 15, 1989	"			Stated By P. 12 Larry J.	Mary S. Webb	1355	963		wife Estate Lanika Hts Sec I Part of Distribution Lot 33
14115 Apr 3, 1989	"	Hubert		+ Patricia J.	Bonnie J. Keller	1357	970		Sub #1 Lot 66 Victor Monaghan
15542 Apr 11, 1989	"	Billy J.		+ Patricia A.	Linda A. Stephens	1358	659		Barbar Town Unit 94 Topsail Court
19215 May 3, 1989	"			Patrick William	Helen J. McVier	1360	780	1.58	acres Bessie Rd.
35919 Dec 14, 1989	"			Ruth S.	Helen W. Cline	1370	225		Specific power of attorney Dr.
38462 Aug 28, 1989	"			Sylvene P.	Sylvene P. Mayfield	1371	566		Lot 6 maple Acres, Chastain
48353 Oct 26, 1989	"			By Master Charles S. Dorman Dorothy Lee	Sec of Housing + Urban Dev	1371	258		Lot property of Dorothy Lee Webb

