


DIRECT or GRANTOR Index to Deeds — Greenville County, S. C.

REG. U. S. PAT. OFFICE *Chas McCalls* County Indexes Since 1888 An Identifying Trade Mark

 Open at Proper Tab according to First Letter or Letters of Name and refer to Buff Sub-Index sheet for page reference.

COTT FAMILY NAME INDEX No. 75 © 1949
MADE BY THE COTT INDEX COMPANY, COLUMBUS, OHIO
SOLD BY WALKER, EVANS & COGSWELL CO., CHARLESTON, S.C.

(A)

FILE NUMBER DATE OF RECORD	GRANTORS FAMILY NAMES	GIVEN NAMES ABCDEFGHIJ	GIVEN NAMES JKLMNO	GIVEN NAMES PQRSTUVWXYZ	GRANTEES	BOOK	PAGE	No. of Acres	BRIEF DESCRIPTION, LOCATION, ETC. (Not Warranted)
18703 Feb. 10, 1975	Styles	Homen			G. W. Jozzy, et al.	1014	476		1/2 Rd., Roston Ht. Tp. Not un-membered Subst.
18999 Feb. 13, 1975	"			J. L.	Joan Styles, et al.	1014	620		Lease - 1 Acre Little Texas Rd. Bates Tp.
"	"			Margaret	" "	1014	620		
19554 Feb. 14, 1975	"				Jennie & Wylie	1014	240		1/2 Acre 13th St. Bates Tp. Park Rd. Bates Tp.
20125 Feb. 28, 1975	"	Charles F.			United Machines Works, Inc.	1015	130		Port Co. U. S. Hwy. #25 State "Springfield"
21829 Mar. 21, 1975	"	Homen			Bonnie Lee Tunzey	1015	843		Not 43 1/2 Acre in restrictions see deed at 717 pg. 81
22480 Apr. 1, 1975	"	Homen et al.			Springfield Sub.	1016	130		Release of restrictions for 3
22412 Apr. 1, 1975	"	Homen			Richard Wasserman	1016	198		Street Dugsville Rd. Bates Tp.
25016 Apr. 24, 1975	"	Cecil Lee +		Due H.	Maggie W. Jones	1017	422		Not 13 Acre Cunningham
27113 May 21, 1975	"	Homen			Dawn of Jewelers Rest	1018	608		Ordinance "Springfield"
721 July 9, 1975	"	Homen			Alton J. White et al.	1020	984		State 254 5/8 Morgan Ave. Ems "Morgan Ave" Bates Tp.
966 July 11, 1975	"	W. J. W. Cancelled 2-24-77 # 22422 Reel BK. 1051-601			Richard Moore	1021	121		Not 1/2 Acre in Bates Tp. Bates crossing, Bates Tp.
13134 July 11, 1975	"			B.	et al.				Not State Hwy 914 Tugalo
21327 Aug. 5, 1975	"	James		Patricia	Kenneth Lee Gibbons	1022	262		"Springfield"
3827 Aug. 5, 1975	"	Homen			H. B. Roberts	1022	268		pt. Lot 808 Gates Ave
15661 Aug. 12, 1975	"	Homen			James Mitchell Burns et al.	1022	630		Club View Hots.
Aug. 21, 1975	"	Homen			Opady W. Baldwin	1023	478		Not 4 Club View Hots. pt. (2) Ridge Piedmont Echs Lots 58, 51 & 60 Eisenhower

DIRECT or GRANTOR Index to Deeds — Greenville County, S. C.

15

(A) REG. U. S. PAT OFFICE *Chas. M. Cotts* County Indexes Since 1888 An Identifying Trade Mark


Open at Proper Tab according to First Letter or Letters of Name and refer to Buff Sub-Index sheet for page reference.

COTT FAMILY NAME INDEX No. 75 © 1949
MADE BY THE COTT INDEX COMPANY, COLUMBUS, OHIO
SOLD BY WALKER, EVANS & COGSWELL CO., CHARLESTON, S.C.

FILE NUMBER DATE OF RECORD	GRANTORS FAMILY NAMES	GIVEN NAMES ABCDEFGHIJ	GIVEN NAMES JKLMNOPQ	GIVEN NAMES RSTUVWXYZ	GRANTEES	BOOK	PAGE	No. of Acres	BRIEF DESCRIPTION, LOCATION, ETC. (Not Warranted)
7511 Sept. 19, 1975	Styler	Darry L. et al			Boyer Jr. Fagan. et al	1024	474		Lot Langley Rd. S. of Road 24.
" " " " "	"	Connie W. et al			" " "	1024	474		
9976 Oct. 14, 1975	"	C. + Kenneth Dorn			Yvonne M. Bennett et al.	1025	767		Pinedale " Dec. 4 Not in completion Dr. " Taura
12104 Nov. 6, 1975	"	Burnha		H. (S.S.) Wilford L Holle	Wiley R. Nourse et al	1020	217		Not in completion Dr. " Taura
12481 Nov. 10, 1975	"			Robert P. et al	Steven B. Styler et al	1027	63		Not in completion Dr. " Taura
19121 Jan. 28, 1976	"	Cassie W. et al		8-20-79 # 6048 Roy Lee	J.D. Dub. D. + R. Wilson.	1030	815		Real Property Agree. N. Haverly Dr. "Buncombe Park" Lot 36 Buncombe Rd. Lot 38
19389 Jan. 30, 1976	"	Bataie J.			House Rentals, Inc. Dist. Comm.	1030	920		
19767 Feb. 4, 1976	"	Bataie J. Donald, et al.			Baron Public Service	1031	137		Right of way + express easement
22499 Mar. 2, 1976	"	Charles			J. N. Styler et al	1032	593		Need for RTD + easement
22541 Mar. 2, 1976	"			J. N.	Oscar D. Edmondson et al	1032	617		Not also set in easement
26385 Apr. 14, 1976	"	Clyde		4-24-86 # 37963 Chasmon B.	Sp. J. Russell et al. S. + BK. 94-785	1034	681	1	Area 21 and 17.
26599 Apr. 14, 1976	"				J.D. Dub. D. + R. Wilson	1034	291		Real Property Agree.
32120 June 21, 1976	"	Henson H. + Judith W.		10-12-78 # 11622 Annice S. Lusk et al	Bankers Trust of S.C. - IA.	1058	266		Real Property Agreement
32120 June 21, 1976	"				Unionville Baptist	1058	711		
3550 July 2, 1976	"	Billy E. +			Violet E. Edmondson et al	1039	632		Not in West of Hwy

DIRECT or GRANTOR Index to Deeds — Greenville County, S. C.

REG. U. S. PAT. OFFICE *Chas. McCath* County Indexes Since 1888
An Identifying Trade Mark

 Open at Proper Tab according to First Letter or Letters of Name and refer to Buff Sub-Index sheet for page reference.

COTT FAMILY NAME INDEX No. 75 © 1949
MADE BY THE COTT INDEX COMPANY, COLUMBUS, OHIO
SOLD BY WALKER, EVANS & COGSWELL CO., CHARLESTON, S.C.


(B)

FILE NUMBER DATE OF RECORD	GRANTORS FAMILY NAMES	GIVEN NAMES ABCDEFGHIJ	GIVEN NAMES JKLMNO	GIVEN NAMES PQRSTUVWXYZ	GRANTEES	BOOK	PAGE	No. of Acres	BRIEF DESCRIPTION, LOCATION, ETC. (Not Warranted)
2733 July 28, 1976	Styles				Sudrey L. Davis, et al	1040	336		lot 7 Nat'l Hwy. Chick Spring Sp. lot 7 Nat'l Hwy. abut lot 5 & pt. Bates Sp.
6671 Sept. 8, 1976	"			Breton Robert	David W. Breazale	1042	548		1 Acre Little Swan Rd. In Reat Bates Sp.
7771 Sept. 21, 1976	"			W. Vivian	Michael Fred Styles	1043	131		lot 316 Nixity Dr. near near Tr. Road
9262 Oct. 4, 1976	"			Carl	Jerry L. Hagan, et al.	1044	36	18.31	Acc. Kelley Mill Rd.
16202 Dec. 16, 1976	"			Nov Dorothy M. Hudson Dorothy M.	2. W. Stokes	1047	945		lot 15 Arch Dr.
16484 Dec. 20, 1976	"			Charles Donald	Ray Lee Craig, et al	1048	95		lot O'Neal Tp. Cleveland Tp.
21474 Feb. 15, 1977	"			B. Patricia	Carry Davis Tucker, et al	1051	26	6.97	Acc. Tilley Rd. (Beattie Rd.) Monaghan
21898 Feb. 18, 1977	"			J. Dorothy, et al.	Sarah R. Fricko	1051	291		lot 96 & 14) Sec. II
22435 Feb. 24, 1977	"			Clara	Fred Styles, et al	1051	586		to acre + 1.65 Acre O'Neal Sp. for title - for dig see de. & Bl. 1024912
22422 Feb. 24, 1977	"			W. Cayline & J. H. Jr.	Richard Moody	1051	601		Order - Cancellation of Bond (Old Byncombe Rd.) O'Neal Sp.
23822 Mar. 10, 1977	"			Donald Charles & Louie E.	Willie Styles Sewer Authority	1052	423	0.74	Acres, S.L. Hwy. 415
24448 Mar. 16, 1977	"			J.T.	Western Carolina Regional	1052	896		R/W (545.2 - 1-1) "Plymouth Est."
31714 May 20, 1977	"			Comer	Loyall A. Smith	1057	5		lot 155, Yeds. Pt. - Hwy.
31964 May 23, 1977	"			James J. et al	Jerry J. Lindsey, et al	1057	62		Lot 70 Circle Rd. Hwy. Miller Reservoir Plant
"	"			Judy E. et al	"	1057	62		
33737 June 7, 1977	"			James W. et al.	"	1058	113		styles + Timber Branch Prop. Restrictive Covenants of James W.

DIRECT or GRANTOR Index to Deeds — Greenville County, S. C.

(B)

REC. U. S. PAT. OFFICE *Chas McCott* County Indexes Since 1888 An Identifying Trade Mark

 Open at Proper Tab according to First Letter or Letters of Name and refer to Buff Sub-Index sheet for page reference.

COTT FAMILY NAME INDEX No. 75 © 1949
MADE BY THE COTT INDEX COMPANY, COLUMBUS, OHIO
SOLD BY WALKER, EVANS & COGSWELL CO., CHARLESTON, S.C.

FILE NUMBER DATE OF RECORD	GRANTORS FAMILY NAMES	GIVEN NAMES ABCDEFGH	GIVEN NAMES IJKLMNO	GIVEN NAMES PQRSTUVWXYZ	GRANTEES	BOOK	PAGE	No. of Acres	BRIEF DESCRIPTION, LOCATION, ETC. (Not Warranted)
34239 June 10, 1917	Styles				Eugene Kelley, et al.	1058	301		Kn. sec 20 Lot 240, Franklin Rd. Lot 209 North Franklin
34299 June 13, 1917	"	Isaac			James A. Connor	1058	353		Lot - 1/10 Acre, also 1/100 Acre. O'Neal Tp.
"	"	Homer			"	1058	353		
35728 June 23, 1917	"		Minnie		City of Greenville <i>a municipal Corp.</i>	1059	170		"Belton Farms" Part 1, Blk B m ^c Clinton Rd. Mill Rd.
36180 June 28, 1917	"	Homer			Jessie Howard	1059	453		pt. lots 96 + 97 (# 42) Lowndes
3007 July 28, 1917	"	Carl Eugene + Laura H. <i>5-20-93</i>	# 31735	<i>Consolidated</i>	The S. C. Nat'l Bank	1061	392		Real Property Agreement "Knob Hill"
5060 Aug. 15, 1917	"	By Frank P. M ^c Howan, Jr.		<i>Master</i>	James D. Keenan, et al	1062	572		Lot 20 Plymouth Ave.
01999 Sept. 9, 1917	"	Charles E.			Norace Blackwell,	1064	445		Part Freeman Cr. Rd. Oates Tp.
"	"	Edna E.			" "	1064	445		
10400 Oct. 3, 1917	"	Fred P.	+	Vivian W.	R. F. Bell	1066	13		"Springfield" Lot 60 Morgan Ave. O'Neal Tp.
18934 Dec. 22, 1917	"		Lewis D.		Theresa K. Styles	1070	612		sh. Lot 8 Morrow Eats. Gibbs Springs Tp.
21917 Jan. 24, 1918	"		J. D. et al		James Randall Estew	1072	477	2.0	Acs. Buchhorn Rd. Gibbs Springs Tp.
21975 Jan. 25, 1918	"		J. D. et al		Don J. Rainey, et al	1072	523		Lot Buchhorn Rd.
28213 Mar. 27, 1918	"			Stanley <i>et al</i>	David S. Fisher, Dr et al	1075	976		Lot 221 Plainfield Fir "D. Forest Eats." Addition 1
"	"			Patricia S. <i>et al</i>	" " "	1075	976		
28561 Mar. 29, 1918	"	J. H. Jr.			John B. Burns, Jr. et al	1076	132		Acs. Blk 5 Cleveland Tp. Lot 24 Skyland Dr. "Midway"

DIRECT or GRANTOR Index to Deeds — Greenville County, S. C.

REG. U. S. PAT. OFFICE *Chas. M. Catts* County Indexes Since 1888 An Identifying Trade Mark

☞ Open at Proper Tab according to First Letter or Letters of Name and refer to Buff Sub-Index sheet for page reference.

COTT FAMILY NAME INDEX No. 75 © 1949
MADE BY THE COTT INDEX COMPANY, COLUMBUS, OHIO
SOLD BY WALKER, EVANS & COGSWELL CO., CHARLESTON, S.C.

(C)

FILE NUMBER	DATE OF RECORD	GRANTORS FAMILY NAMES	GIVEN NAMES ABCDEFGHIJ	GIVEN NAMES KLMNO	GIVEN NAMES PQRSTUVWXYZ	GRANTEES	BOOK	PAGE	No. of Acres	BRIEF DESCRIPTION, LOCATION, ETC. (Not Warranted)
31158	Apr. 21, 1978	Styles		Lucille E.		W. H. Moon et al	1077	577		Lot 45.52 Cco. O'Neal Tp.
32725	May 3, 1978	"		Lela Bataie		Minn. Corp., not for profit The American Lutheran Church	1078	516		Lot White Horse Rd. + Berea Hgts Rd.
39394	June 30, 1978	"	Homer			Billy C. Stepp, et al	1082	204		Lots 46 + 47 Marion Ave "Springfield"
2579	July 25, 1978	"		James W. + Patricia B.		Allen E. Alexander, et al	1083	765	9.6	Ac. Slater Rd.
3859	Aug 4, 1978	"		Jimmy A.		Dexter L. King, et al	1084	678	}	Lot 5 Woodville - Pelzer Rd.
	"	"		Janice J.		" " "	1084	678		
5695	Aug 22, 1978	"				Estelle Bates	1085	835		
24719	Feb 27, 1979	"	Hennon			Charles W. Bankhead, et al	1097	496		Mauldin Lot 32 Hickory Ln "Glendale II"
27102	Mar 22, 1979	"	Fred P.			Linda J. Coker	1099	20		Lot 400 also lot Berkley Ave.
27431	Mar 26, 1979	"	Homer			Richard W. Blaesmer	1099	214		Lot 48 Marion Ave. Springfield Sec. III
31518	Apr 30, 1979	"	Hennon H. + Judith W.			Edward Lindsay Colyer, et al	1101	477		Lot 108 Sandhurst Dr. "Brentwood"
31668	Apr 30, 1979	"	Hulbert M. +	Thelma M.		Matthew Diachenko, et al	1101	498		Parcel Hwy 101
36197	June 7, 1979	"	Homer			Works of the City of Greenville Commissioners of Public	1104	259	}	All water lines, mains, valves, etc. in, under or along Mt. View Dr. "Grand View Hgts."
	"	"				" " "	1104	259		
37679	June 19, 1979	"			Roy Lee	Jones P. Batson	1105	131		Contract
2941	July 26, 1979	"	Homer			Loyall H. Smith	1107	866		"Piedmont Ests." Lot 158 Hedge St. (Halsey)

DIRECT or GRANTOR Index to Deeds — Greenville County, S. C.

(C) REG. U. S. PAT OFFICE *Chas McCott* County Indexes Since 1888 An Identifying Trade Mark

Open at Proper Tab according to First Letter or Letters of Name and refer to Buff Sub-Index sheet for page reference.

COTT FAMILY NAME INDEX No. 75 © 1949
MADE BY THE COTT INDEX COMPANY, COLUMBUS, OHIO
SOLD BY WALKER, EVANS & COGSWELL CO., CHARLESTON, S. C.

FILE NUMBER DATE OF RECORD	GRANTORS FAMILY NAMES	GIVEN NAMES ABCDEFGHIJ	GIVEN NAMES JKLMNO	GIVEN NAMES PQRSTUVWXYZ	GRANTEES	BOOK	PAGE	No. of Acres	BRIEF DESCRIPTION, LOCATION, ETC. (Not Warranted)
4205 Aug. 3, 1979	Styles	Charles N. Formerly			Mt. Vernon Charter Corp.	1108	550		Spring Road Lot 4 B = 1.53 Acres Sulphur "Meadowbrook Farms"
5770 Aug. 17, 1979	"	Carrie W.			Glenn H. Trepler, et al	1109	564		Lot 5 + pt. Lot 6 Lorraine Dr. Grandview Cir. Grandview Hgts.
9727 Sept. 20, 1979	"	Homer			David C. Batson	1111	948		Lots 40, 41 and pt. lot 39 "Grandview Hgts."
10196 Sept. 25, 1979	"	Homer			O. D. Park	1112	186		Lot 16 State Park Rd. "Grandview Hgts."
17195 Sept. 25, 1979	"	Homer			Gentry Buchanan + 1	1112	187		Lot 17 State Park Rd.
11236 Oct. 2, 1979	"	Homer			Samuel W. Query, Sr., et al	1112	867		Lot 13 State Park Rd. Park
11307 Oct. 3, 1979	"	Homer			Gurtis H. Wellborn, et al	1112	908		Lots 44, 64, 132 + 153 "Piedmont"
13034 Oct. 16, 1979	"	Homer			J. D. Park	1113	838		Lot 15 State Park Rd.
19800 Dec. 17, 1979	"		Mr. J. J.		Holdston Transfer, Inc.	1117	484		Right-of-Way + Easement Sp. Sp.
21586 Jan. 10, 1980	"	Bryan G. + Lucille E.			Padgett P. Styles Oil, and.	1118	664		pt. Lot 17 Lakeview Dr. Chick Sp. Dr. Rest
22050 Jan. 15, 1980	"	Homer			Buchanan-Batson Heating Dedication Book	1118	934		Lots 24, 25, 26 + pt. Lot 23 Bates Greenville County
25211 Feb. 20, 1980	"	Homer			Grand View Heights, Sub'd	1	345		Dedication of Streets + Roads to Green, Chick Sp. Sp.
25392 Feb. 22, 1980	"	Deborah C. +		Ralph J.	Mendel J. Hawkins	1120	973		Lot 30 Virginia Ave. "Victor Monaghan"
30701 Apr. 17, 1980	"	Charles E. et al			John W. Madison, et al	1124	245		Easement
" Apr. 17, 1980	"	Edna M. et al			" "	1124	245		
31082 Apr. 21, 1980	"	Bessie Freeman			B. Tom Batson, Jr. et al	1124	400		Mt. lots 19 + 21 Bill H. "Park Place"

DIRECT or GRANTOR Index to Deeds — Greenville County, S. C.

Open at Proper Tab according to First Letter or Letters of Name and refer to Buff Sub-Index sheet for page reference.

KEYS PRINTING CO., GREENVILLE, S. C.

(D)

FILE NUMBER DATE OF RECORD	GRANTORS FAMILY NAMES	GIVEN NAMES ABCDEFGH	GIVEN NAMES IJKLMNO	GIVEN NAMES PQRSTUVWXYZ	GRANTEES	BOOK	PAGE	No. of Acres	BRIEF DESCRIPTION, LOCATION, ETC. (Not Warranted)
31084 Apr. 22, 1980	Styles	Freeman Bataie et al			Dreugh R. Edwin et al	1124	425		Blk H. Mt. Lots 20+22 Ardus St. Park Place Hwy)
31084 Apr. 22, 1980	"	Freeman Bataie et al			Dreugh R. Edwin et al	1124	426		Lot 9 Park Place Blk D (502 Poissett Dr. + Merriweather St. Lot 52 + pt. Lot 51 Dubland
31707 Apr. 29, 1980	"			B. Steven	Flora D. Wilson	1124	771		
31853 Apr. 30, 1980	"			Homer	Boyce J. Lowmy	1124	861		Lot 30 Cedar Vale
32274 May 5, 1980	"			Mary L.	Clyde Styles	1125	138	7.0	acres O'neal Tp.
32787 May 9, 1980	"			Helen	Willie B. Jr. Paramount Developers, Inc.	1125	489	1.59	Acres Sulphur Springs Road
32786 May 9, 1980	"			Nannie	Willie B. Jr. Paramount Developers, Inc.	1125	490		Part of 22.026 Acres
34114 May 26, 1980	"				Sophie B. Sophie B. Turner et al	1126	344		Lot Duncan Rd. Bates Tp.
6010 Aug. 27, 1980	"			Homer	Elgin Bateson	1132	21		Lot 3 Poissett Hwy, Paris Mt. Tp.
10409 Oct. 2, 1980	"				Willard et al Roland et al	1134	703		Lot 30 Hilltop Dr. Bates Tp.
12789 Oct. 23, 1980	"				Willard et al Roland et al	Re-Record 1134	39		Orig see deed Bl. 1134 pg. 703 Lot 30 Hilltop Dr. Bates Tp. for less pt
13241 Oct. 28, 1980	"			Lynn et al Mary Louise	Erud W. Andrea, Jr. et al	1136	286		Lot 69.17 Acres. Also 25.53 Acres O'neal Tp. "Fox" Bates Tp.
13622 Oct. 30, 1980	"				Roy Lee Carrie W. Styles	1136	453		Lot 10.54 Acres Rifle Range Rd. "Little
14837 Nov. 13, 1980	"			John Earl	Paramount Developers, Inc.	1137	231	9.5911	Acres Sulphur Spgs. Rd.
15121 Nov. 17, 1980	"			John Earl	Sherwin D. Byars et al	1137	375	0.171	Acres Butler Tp.
16033 Nov. 25, 1980	"			Cynthia A. Ann Ann	10-17-85 *13343 St BE 91-V610 Proctor S. South Carolina Natl Bank	1137	925		Real Prop Agree

DIRECT or GRANTOR Index to Deeds — Greenville County, S. C.

15
(D)

Open at Proper Tab according to First Letter or Letters of Name and refer to Buff Sub-Index sheet for page reference.

KEYS PRINTING CO., GREENVILLE, S. C.

FILE NUMBER DATE OF RECORD	GRANTORS FAMILY NAMES	GIVEN NAMES ABCDEFGHIJ	GIVEN NAMES JKLMNOPQ	GIVEN NAMES RSTUVWXYZ	GRANTEES	BOOK	PAGE	No. of Acres	BRIEF DESCRIPTION, LOCATION, ETC. (Not Warranted)
.16/21 Nov. 26, 1980 18967	Styles	D.	L.		etal Russell J. Mangum	1138	33		Sec. III Lot 101 Manassas Dr. Powderhorn
Dec. 30, 1980 18975	"	Mary Louise Lynn, etal			John A. Andrea, etal	1139	822		Amendment to Trust Agreement
Dec. 30, 1980 19655	"	Mary Louise Lynn, etal			John A. Andrea, etal	1139	827		Trust Agreement Bates Tr.
Jan. 7, 1981 21613	"	Jerden H.			Sandra M.S. Alurson	1140	325		Pt. lot 57 Love Dr. Love Estates
Jan. 29, 1981 21612	"	Edward E.			Roger L. Sexton etal	1141	673		F.W. Poe Sec. I Lot 167 (#6) Fifth St. Village Houses
Jan. 29, 1981 "	"	James R. etal			Roger L. Sexton etal	1141	674		Lot 249 (#13) Hammett St Village Houses F.W. Poe 249.
" "	"	Lucille H. etal			" " " " "	1141	674		
35097 June 18, 1981 2421	"	Batsie Freeman etal			G. J. Bruce (formerly Richey Goldsmith) etal	1150	220		Hwy Park Place Blk H Lots 19 & 21 (# 509 & 571) Pinsett
July 28, 1981 "	"	J. J. etal			Marion R. Goldsmith	1152	534		Agreement 1 acre Robertson Rd.
" 2418	"	Margaret, etal			" " etal	1152	534		
July 28, 1981 "	"	J. T. etal			Marion R. Goldsmith	1152	506		
" 3970	"	Margaret etal			" " " "	1152	506		
Aug. 12, 1981 3971	"	Mary L.			Thalia L. Styles	1153	460		Power of Attorney
Aug. 12, 1981 9440	"			T. Clyde	Thalia L. Styles	1153	466		Power of Attorney
Oct. 14, 1981 9439	"	Et. & Jt. Flora B. etal			Comm. of Public Works of City of Greenville	1156	741		Hwy. 276 (Clyde Hwy.) Installed & Located Main, Mani, etc.
Oct. 14, 1981	"	Et. & Jt. Flora B. etal			Comm. of Public Works of City of Greenville	1156	743		State Park Rd. etal Main, Valer, etc Installed & Located

DIRECT or GRANTOR Index to Deeds — Greenville County, S. C.

()

Open at Proper Tab according to First Letter or Letters of Name and refer to Buff Sub-Index sheet for page reference.

(E)

KEYS PRINTING CO., GREENVILLE, S. C.

FILE NUMBER DATE OF RECORD	GRANTORS FAMILY NAMES	GIVEN NAMES ABCDEFGHIJ	GIVEN NAMES JKLMNO	GIVEN NAMES PQRSTUVWXYZ	GRANTEES	BOOK	PAGE	No. of Acres	BRIEF DESCRIPTION, LOCATION, ETC. (Not Warranted)
11953 Nov. 13, 1981	Styles	Carrie W.	Donna S. Linkenley	319.84	Theodore Ivey, et al	1158	271		Little Texas Road, Bates Tp. Bond for Title 7.0 acre tract
13312 Dec. 3, 1981	"		Lewis D.	Theresa M.	Ronnie Waters, et al	1159	105		Apex Tp. Lots 3 & 4 U.S. Hwy 29 Chick.
13349 Dec. 4, 1981	"				Roy Lee Jones P. Batson	1159	116		Assignment of interest Contract for Sale of Real Estate
23367 Apr. 20, 1982	"	Flora B.			The range outdoor advertising Co. major media of the Southeast Wheeler, City of Greenville	1165	622		Memorandum of Lease "Springfield"
25265 May 13, 1982	"	Flora B.			Commissioners of Public	1166	811		Lines, Mains etc.
26565 May 28, 1982	"		Fred Michael		William B. Rector, et al	1167	665		Lot 26 Hilltop Dr. Bates Tp.
27597 June 9, 1982	"	Flora B.			Works, City of Greenville Commissioners of Public	1168	330		R/W water Lines, Mains, etc.
10567 Nov. 1, 1982	"	Flora B.			Alvin J. Batson	1176	401		M ^E Elahney Rd. 2nd Lot Green Hwy (296) also lot
21397 Feb 28, 1983	"	Rickey Donald +	Mardena K.		Remisdale	1183	301		see deed bk. 582 pg. 93 Protective Covenants - Joe Craig
29702 May 10, 1983	"	Flora B.			Jackon L. Niff, et al	1188	1		Lot 170 101 + pt lot 102 Lipscomb
29899 May 11, 1983	"	Flora B.			L. J. McNeely, et al	1188	58		lots 92 + 93 Lipscomb. Dr.
30507 May 17, 1983	"	Hubert M.	Exec. et al.		James Mitchell	1188	369		lots 8 + 9 Cr. Fairview Cr + 3rd rd
30506 May 17, 1983	"	Hubert M.	Exec. et al.		Kadett Ray Styles	1188	370	0.04	Acres Fairview Circle
30939 May 20, 1983	"	Flora B.			L. J. McNeely, et al	1188	602		Deed Bk. 1188 pg. 58 lots 94 + 95 Lipscomb
31402 May 24, 1983	"		Lewis D. +	Theresa K.	Candy J. Justice, et al	1188	849	0.78	Acres

(over)

DIRECT or GRANTOR Index to Deeds — Greenville County, S. C.

(E)

Open at Proper Tab according to First Letter or Letters of Name and refer to Buff Sub-Index sheet for page reference.

KEYS PRINTING CO., GREENVILLE, S. C.

()

FILE NUMBER DATE OF RECORD	GRANTORS FAMILY NAMES	GIVEN NAMES ABCDEFGHIJ	GIVEN NAMES JKLMNO	GIVEN NAMES PQRSTUVWXYZ	GRANTEES	BOOK	PAGE	No. of Acres	BRIEF DESCRIPTION, LOCATION, ETC. (Not Warranted)
2513 July 22, 1983	Styles	By Matthew W. Daniel	Yarborough Jr.		Bankers Trust of S.C.	1192	951		Lot 2 Shiloh East Sec 2
1507 Sept 1, 1983	"	Shannon J. FKA Joyce	Judith W. S. Henderson	Joyce S.	Jack C. Henderson	1195	620		Sub Lot B (0.87 ac) Dunbar
9513 Sept 21, 1983	"			Teresa Ann	James Allen Belue	1196	766		Lot Mellon St. Also easement
9919 Sept 23, 1983	"	Co-Executrices etal Flora B.			L. T. McNeely etal	1197	27		Quit Claim Lot 92 A
11603 Oct 7, 1983	"	Indiv. + Co. Exec. etal Flora B.			L. T. McNeely etal	1198	17		Lot 1034 pt 102 Lipscomb Dr.
12988 Oct 20, 1983	"		J. H.		Truman C. Batson	1198	918		Village Bates Sp. Lot 16 Mellon St. S. Slates + Son Slates + Son
14544 Nov 2, 1983	"			Veal Teresa Ann	Robert H. Styles etal	1199	742		Lot 8 Mellon St. Village of S.
16239 Nov 18, 1983	"			Teresa Ann	Willis M. Veal	1200	787		Sub Lot, Mellon St. Bates Sp.
24751 Feb 10, 1984	"		Nettie + P. L.		Carl Eugene Styles etal	1206	152	1.4	Ac. Pickens Marietta Rd.
27335 Mar 6, 1984	"	Carrie W.			Theodore Grey etal	1207	600	7.0	ac. Little Texas Rd.
2739 Mar 19, 1984	"	Carrie W.			Theodore Grey etal	1208	487		Sub Lot 152 Pt 11 Cumberland Road Sulphur Springs Rd. Tract 4, Also Tract 1, Old Springs Rd.
28634 Mar 19, 1984	"		Mary J.		Verdae Properties, Inc. etal	1208	411		Tract 2 = 1.067 ac. Old Sulphur
28729 Mar 19, 1984	"		Mary J.		Henry Foster, Jr. etal	1208	442		Tract 2 = 1.067 ac. Old Sulphur
28728 Mar 19, 1984	"		Mary J.		W. Gary McQueen etal	1208	443	.402	Ac. Old Sulphur Springs Rd.
33110 Apr 24, 1984	"		J. T. etal		Marion R. Goldsmith etal	1211	50	0.92	Ac. Robertson Rd. Travelers Rest
" "	"		Margaret etal		" " "	1211	50		

DIRECT or GRANTOR Index to Deeds — Greenville County, S. C.

()
 Open at Proper Tab according to First Letter or Letters of Name and refer to Buff Sub-Index sheet for page reference.
 ()

FILE NUMBER DATE OF RECORD	GRANTORS FAMILY NAMES	GIVEN NAMES ABCDEFGHIJ	GIVEN NAMES JKLMNO	GIVEN NAMES PQRSTUVWXYZ	GRANTEES	BOOK	PAGE	No. of Acres	BRIEF DESCRIPTION, LOCATION, ETC. (Not Warranted)
40137 June 20, 1984	Styles	C. D.			Robert W. Thompson ^{etal}	1215	348		Lot Smith Hines Rd. Chick Spur Sp.
1364 July 12, 1984	"	Lucille			Joseph M. Brown	1216	958		Int Lots 22 + 23 National Hwy
2486 Aug 1, 1984	"	Floa B. ^{etal}	Indiv + Executives		Floa B. Styles ^{etal}	1218	463		2 Hwy Parcel, Waley Rd + parcel Pinnett
3487 Aug 1, 1984	"	Floa B. ^{etal}	Indiv + Executives		Anna S. Burgess ^{etal}	1218	464		Int In Lots Lot 19 late, Grand View Hts
3488 Aug 1, 1984	"	Floa B. ^{etal}	Indiv + Executives		Linda S. Garland	1218	465		12 lots + Int in lots
6226 Aug 28, 1984	"	Donald Ricky +	Ronald Mark		Sharon B. Styles	1220	443		Lot 14 Leone St.
6425 Aug 28, 1984	"		Kennell Jerry		Sharon B. Styles	1220	444		Lot 14 Leone St.
9115 Sept 24, 1984	"	Duy P. ^{etal}			S. W. Stringer	1222	486		Int 1.24 ac.
"	"	Wanda S. ^{etal}			"	1222	486		
19446 Dec 31, 1984	"	Floa B.			Ann S. Burgess	1230	76		Power of Attorney
20966 Jan 15, 1985	"	Corene B. +	David ^{etal} Thomas		David L. Styles	1231	31		Lot Jackson Grove Rd.
31204 Apr 17, 1985	"	Carl			Jerry L. Hazan ^{etal}	1237	462		Lot Kelly Mill Rd.
31900 Apr 24, 1985	"	Fred Poole +	Vivian W.		Jorden Hif Styles	1237	823		Lot Deer Hwy 276 Lutes Sp
32264 Apr 26, 1985	"		Jimmy A. ^{etal}		Harold Vinson ^{etal}	1238	56		39.74 acs. Williams Rd (Washington Church Rd) Oaklawn Sp.
"	"		Janice T. ^{etal}		"	1238	56		
6712 Aug 22, 1985	"		Virginia Joe Zell Sp.		and/or ^{etal} Kimberly L. Styles	1249	255		Power of Attorney

DIRECT or GRANTOR Index to Deeds — Greenville County, S. C.

Open at Proper Tab according to First Letter or Letters of Name and refer to Buff Sub-Index sheet for page reference.

FILE NUMBER DATE OF RECORD	GRANTORS FAMILY NAMES	GIVEN NAMES ABCDEFGHIJ	GIVEN NAMES JKLMNO	GIVEN NAMES PQRSTUVWXYZ	GRANTEES	BOOK	PAGE	No. of Acres	BRIEF DESCRIPTION, LOCATION, ETC. (Not Warranted)
20524 Dec 19, 1985	Styles			Louis Arnold etal	S. Keith Harris etal	1255	675	3.28	Acc
" "	"			Judy Bryant etal	" " "	1255	675		
26173 Feb 7, 1986	"			Steven L. etal	C. Ned Opertine	1259	474		Int Pt Lot 73
26172 Feb 7, 1986	"			Steven B. etal	C. Ned Opertine	1259	475		Lot Dukeland W. Int Lot Dukeland Dr. also
26756 Feb 13, 1986	"	By master w. Daniel Garbarough Jr.		Charles Donald etal	Bankers Trust & C.	1259	806		Tract 3 = 13.2 Acc. Belvue Rd. Bates Sp.
" "	"	By master w. Daniel Garbarough Jr.		Elsie J. etal	" " "	1259	806		
28610 Mar 3, 1986	"			Minnie	City of Greenville	1260	890		Easement
30908 Mar 21, 1986	"			Lillie E + Paul E.	Dennis P. Styles	1262	463		Rd. also easement - Parcel Freeman's Bridge
30973 Mar 24, 1986	"			Ezell Joseph Jr.	Kimberly L. Styles etal	1262	494		Revocation of Power of Attorney
30974 Mar 24, 1986	"			Ezell Joseph Jr.	Katherine R. Perry	1262	495		Power of Attorney
33886 Apr 16, 1986	"			Ann S. etal	Ben McDaniel	1264	257		Park Place Lot 15 + Pt Lot 14 Lila St
36353 May 5, 1986	"			Fred Trichard	Roy Wyatt etal	1265	638		Lot 60 Oak Forest Estd. Sec III
39321 May 28, 1986	"			AKA Oved Styles Ovard	Ronald O Styles etal	1267	188	8.89	Green-Oreal Rd. Oreal Sp. Acc also 0.46 Acc New
2844 July 21, 1986	"			Jussara the Sharok.	Edina A. Puckheimer	1271	541	.43	ac old Sply Rd.
10859 Sept 15, 1986	"			Willie	Walter L. Styles	1275	824		Power of attorney
10858 Sept 15, 1986	"			Walter L.	Willie B. Styles	1275	828		Power of attorney
10860 Sept 15, 1986	"			Smith Pernie	Hayzel S. Whitehead	1275	832		Power of attorney

DIRECT or GRANTOR Index to Deeds — Greenville County, S. C.

REG. U. S. PAT. OFFICE *Chas McCott* County Indexes Since 1888 An Identifying Trade Mark

Open at Proper Tab according to First Letter or Letters of Name and refer to Buff Sub-Index sheet for page reference.

COTT FAMILY NAME INDEX No. 75 © 1949
MADE BY THE COTT INDEX COMPANY, COLUMBUS, OHIO
SOLD BY PHOTO COPY SUPPLY, MAULDIN, S. C.

()

FILE NUMBER	GRANTORS	GIVEN NAMES	GIVEN NAMES	GIVEN NAMES	GRANTEES	BOOK	PAGE	No. of Acres	BRIEF DESCRIPTION, LOCATION, ETC. (Not Warranted)
DATE OF RECORD	FAMILY NAMES	ABCDEFGHIJ	IJKLMNO	PQRSTUVWXYZ					
13330 Oct 1, 1986	Styles		Etes		Doris Duke Styles	1277	179	2.5	Butler Tp. Acw Old Sulphur Spgs Rd
13951 Oct 6, 1986	"		Margaret		Rodney C. Byrd	1277	619		Bates Tp. Lot 10 Sycamore Dr.
28188 Jan 5, 1987	"		Ann		Dennis Leland Styles	1285	591		Belvue Rd. Bates Tp. Int Lot Cr Hwy 415 +
29611 Apr 15, 1987	"	Benny Emma Grace		Patricia	Robert W. Styles	1286	316		Power of attorney
37637 Mar 13, 1987	"	Bryan C. & Lucille E.			Roger B. Styles	1290	302		Lot.
39052 Mar 20, 1987	"		Johnny L.		Lenard A. Clark	1290	936		Int 4/10 ac Dill Rd. O'neal Tp.
" "	"		James H.		" " "	1290	936		
40754 Mar 31, 1987	"	Blanche M			Carl M. Styles	1291	587		Power of attorney
42013 Apr 1, 1987	"		Lillian B.		Charles J. Styles	1292	40		Durable power of attorney
14635 Sept 24, 1987	"		Nannie		William B. Styles Jr.	1305	811		power of attorney
18648 Oct 20, 1987	"			Sharon B.	Ronald M. Styles	1308	335		Lot 17 Leone Ave Westwood Sec 4, Am'ville
20703 Nov 3, 1987	"			Sheryl Lynn	Van E. Hwei, etal	1309	479		Lot 382 Willowtree Dr.
39194 Mar 11, 1988	"	Bymaster W. Daniel		Pauline	Services Co & C Inc Associates Financial	1319	252		Hills Sec 1 Lot 2 Pine Rd. Whiggerwill
49184 May 12, 1988	"			Roy Lee	William C. Laus	1325	01		Pt Lot 3 Poplar St. Eto Sec III, Butler Tp.
14281 Jan 12, 1988	"		Lillian B.		Charles W. Laus	1331	315		Lot 38 Redcliffe Rd. Pelham
Sept 20, 1988	"				American Telephone +	1338	489		Easement
" "	"		Lillian B.		" "	1338	489		

DIRECT or GRANTOR Index to Deeds — Greenville County, S. C.

REG. U. S. PAT. OFFICE *ChumCott* County Indexes Since 1888 An Identifying Trade Mark

 Open at Proper Tab according to First Letter or Letters of Name and refer to Buff Sub-Index sheet for page reference.

COTT FAMILY NAME INDEX No. 75 © 1949
MADE BY THE COTT INDEX COMPANY, COLUMBUS, OHIO
SOLD BY PHOTO COPY SUPPLY, MAULDIN, S. C.

FILE NUMBER	GRANTORS FAMILY NAMES	GIVEN NAMES ABCDEFGHIJ	GIVEN NAMES JKLMNO	GIVEN NAMES PQRSTUVWXYZ	GRANTEES	BOOK	PAGE	No. of Acres	BRIEF DESCRIPTION, LOCATION, ETC. (Not Warranted)
DATE OF RECORD									
14471 Sept 20, 1988	Styles	P.R. Cathy J.			Bonnie E. Ayers	1338	588		Lake Forest Hgts. Chick Spgs Sp. Lot 2 Sweetbrier Rd. Sec 2
" "	"	Estate of B. P.R. Grace A.			" " "	1338	588		
16932 Oct 4, 1988	"	Estate of B. P.R. Heyward E.			Ruth Styles et al	1340	115		Dill Ave Deed of Distribution Int Lot 2
16933 Oct 4, 1988	"	Estate of B. P.R. Heyward E.			Ruth Styles et al	1340	117		Dill Ave Deed of Distribution Int Lot 1
29099 Dec 19, 1988	"			By Co. Ins. Er. B.	Dennis M. McKinsey et al	1347	477		E. Highland Exts Sec 7 Lot 8 Willow Spring Dr.
2982 Jan 20, 1989	"	M. Hubert		M.	William L. Wilson et al	1350	689	0.79	Wilson et al acres Plat for William L.
3994 Jan 27, 1989	"			J. H.	Susan A. Alexander et al	1351	294	1.0	Midway Acres acre = Lot 24 Skyland Hl.
7029 Feb 16, 1989	"				Ruth et al	1353	116		Int Lot 1 Dill Ave. Coleman Hgts Sub.
10198 Mar 8, 1989	"			D.	David C. Drummond	1355	458		Int Pt Lot 14 West Dr.
13580 May 30, 1989	"				Jack W. Epps et al	1357	599		ge. tract Lot 4 (14.70 ac) Bate Sp. less 375
21227 May 16, 1989	"	Charles Estate of B. P.R.			Ward S. Styles	1361	857		Emma St. Chick Spgs Sp. Morrow Park Deed of Distribution, Lots 7, 8, 9+10
21228 May 16, 1989	"	Boyle		Estate of B. P.R.	Ronald O. Styles et al	1361	855		Deed of Distribution, Lots 7, 8 9+10 Emma St. Morrow Park
"	"			"	"	1361	855		Chick Spgs Sp.
22607 Mar 25, 1989	"			NKA Teresa S. Hutchins	Ruth Styles	1362	703		Int Lot 2 Dill Ave
22608 Mar 25, 1989	"	Sail			Ruth Styles	1362	704		Int Lot 2 Dill Ave.
23317 May 31, 1989	"			Michael Fred	Dubba Mt. Property	1363	17		Waiver of Restriction Covenants

DIRECT or GRANTOR Index to Deeds — Greenville County, S. C.

REG. U. S. PAT. OFFICE *ChumCott* County Indexes Since 1888 An Identifying Trade Mark

Open at Proper Tab according to First Letter or Letters of Name and refer to Buff Sub-Index sheet for page reference.

COTT FAMILY NAME INDEX No. 75 © 1949
MADE BY THE COTT INDEX COMPANY, COLUMBUS, OHIO
SOLD BY PHOTO COPY SUPPLY, MAULDIN, S. C.

()

FILE NUMBER DATE OF RECORD	GRANTORS FAMILY NAMES	GIVEN NAMES ABCDEFGHIJ	GIVEN NAMES JKLMNOPQ	GIVEN NAMES RSTUVWXYZ	GRANTEES	BOOK	PAGE	No. of Acres	BRIEF DESCRIPTION, LOCATION, ETC. (Not Warranted)
23921 June 1, 1989	Styles			et al Roy Lee	Telegraph Co. American Telephone +	1363	463		Easement Saluda
30064 July 12, 1989	"			Steven B.	Robert DuBose Gilliam et al	1367	122		Lot 78 Lakewood on the
34066 Aug 2, 1989	"	Elise J.			Reba G. Gasnell et al	1369	181	13.2	acs = tract 3 Bates sp.
39485 Sept 1, 1989	"			Preston Robert	Sammy McMakin et al	1372	104		Lot 11 Block E.
46280 Oct 13, 1989	"			Steven B.	Brett M. Stalsen et al	1376	49		Lakewood on the Saluda Lot 76 Deborah Lane
47423 Oct 20, 1989	"	Donald Lee			et al Southern Bell Telephone	1376	775		Right of way
47422 Oct 20, 1989	"	Carl Eugene			et al Southern Bell Telephone	1376	773		Right of way
50663 Nov 8, 1989	"			Jerry R.	Elizabeth Jean Styles	1378	896	3.29	acres Hwy 414
50662 Nov 8, 1989	"	Elizabeth Jean			Jane Nye	1378	897	3.29	acres Hwy 414
56098 Dec 13, 1989	"	Donald Ralph			Bonnie E. Ayers	1382	415		Sec 2 Lake Forest Hts. Lot 2 Sweetbrier Rd.
56462 Dec 15, 1989	"	Charles J.			Steven H. Phillips et al	1382	646	11.46	acres Little Japan Rd.

