

DIRECT or GRANTOR Index to Deeds — Greenville County, S. C.

REG. U. S. PAT. OFFICE *Chas McCatt* County Indexes Since 1888 An Identifying Trade Mark

☞ Open at Proper Tab according to First Letter or Letters of Name and refer to Buff Sub-Index sheet for page reference.

COTT FAMILY NAME INDEX No. 75 © 1949
MADE BY THE COTT INDEX COMPANY, COLUMBUS, OHIO
SOLD BY WALKER, EVANS & COGSWELL CO., CHARLESTON, S.C.

(A)

FILE NUMBER	DATE OF RECORD	GRANTORS FAMILY NAMES	GIVEN NAMES ABCDEFGHIJ	GIVEN NAMES KLMNO	GIVEN NAMES PQRSTUVWXYZ	GRANTEES	BOOK	PAGE	No. of Acres	BRIEF DESCRIPTION, LOCATION, ETC. (Not Warranted)
16586	Jan 13, 1975	Southern			inc.	R. M. Caine	1013	75		485 pg 91, 670 pg 234 lease see deed bk 1013 pg 297; 1013 pg 271 Assignment lease hold int. for
19566	Feb 21, 1975	"			inc.	Norothy M. Batts	1014	849	7.36	ME Carter Rd, Ft. Lawn Lease U. S. Hwy 276 +
22064	Mar 26, 1975	"	Developers		+ Heating Co, inc.	Southern Industrial	1015	975		Extra Parcel - Piney Park which app. to Lot 43 Apopka Ave, Lawrence
25030	Apr 29, 1975	"			inc.	Wallace R. Morris	1017	461		Lease - Bldg. N. Main St. Also Int. in pt. lake
25455	May 2, 1975	"			Service Corp.	James W. Vaughn, et al, t/a	1017	745	135.78	Barren Co. Barren Co. Rd. + ... Harris Rd.
25494	May 2, 1975	"			Industrial Realty, Inc.	Eastern Distribution, Inc.	1011	759	11.19	Barren Co. Rd. + ... Purden Lane
30099	June 20, 1975	"			et al.	J'ville County	1020	103		Partition, Purden Rd. + ...
30651	Jun 26, 1975	"	Allen D			Bluely N. Simpson	1020	356	1.8+2	acres Scott Rd.
1164	July 4, 1975	"				William L. ...	1021	27		"
15966	Sept 16, 1975	"	Allen D			R. J. Southern	1024	278	18.16	Acres
25333	Dec 19, 1975	"	Automotives			Edith E. Jones	1029	106		3 Tracts "Riverside" - ... Road
24065	Mar 3, 1976	"			
27777	May 8, 1976	"				Home Telephone Co. of J'ville	1030	503		Assignment of Right of Way
31306	June 2, 1976	"				F. C. ...	1037	277		Lot 15 "Barn Pt." ...
31429	June 3, 1976	"			Region	Michelin Tire Corp	1037	408	quitclaim	Int. - Parcel - U. S. Hwy 25

DIRECT or GRANTOR Index to Deeds — Greenville County, S. C.

(A) REG. U. S. PAT. OFFICE *Chas McCott* County Indexes Since 1888 An Identifying Trade Mark

Open at Proper Tab according to First Letter or Letters of Name and refer to Buff Sub-Index sheet for page reference.

COTT FAMILY NAME INDEX No. 75 © 1949 MADE BY THE COTT INDEX COMPANY, COLUMBUS, OHIO SOLD BY WALKER, EVANS & COGSWELL CO., CHARLESTON, S.C.

FILE NUMBER DATE OF RECORD	GRANTORS FAMILY NAMES	GIVEN NAMES ABCDEFGHIJ	GIVEN NAMES JKLMNO	GIVEN NAMES PQRSTUVWXYZ	GRANTEES	BOOK	PAGE	No. of Acres	BRIEF DESCRIPTION, LOCATION, ETC. (Not Warranted)
31936 Jan. 8, 1976 2455	Southern	Helen C.			S.C. State Hwy. Dept.	1037	614		(Natl Hwy) + Scott St. Lots 4 thru 8 Rutherford Rd.
July 26, 1976	"	Cotton Oil Company			Norman F. Dill et al	REMBK 1373	602		Subordination Agreement - for deed in bk. 501 pg. 246 + 247 in Rem bk. 1373 pg. 777
"	"	"	"	"	"	REMBK 1373	602		"
3876 Aug. 10, 1976	"			Co. Inc. Mortgage Investment	R. M. Caine	1040	961		Assignment of lease - for big lease see bk. 637 pg. 719 bk 483 pg. 91; bk. 613 pg. 271 + pg. 297
"	"			"	"	1040	961		"
3894 Aug. 10, 1976	"			Co. Inc. Mortgage Investment	R. M. Caine	1040	963		Grant to Elford St. also existing lease assets personal & real. bk. 11 pg. 297
"	"			"	"	1040	963		"
6462 Sept. 3, 1976 9112	"			Co. et al. Railway	W. J. Walker et al.	1042	452		Agreement
Oct. 4, 1976 25545	"	Ella			Jolly B. Lance	1043	904	1	Acres Club Dr.
Mar. 8, 1977 26425	"	Discount Co., Inc.			Alapin N. Alexander	1052	269		Division of Woodlawn Mill Village H. Inc Quitclaim deed - Lot 81 & 81A Cherokee Forest
Apr. 4, 1977 26424	"	Cross Corp.			Charrison Properties, Inc a Georgia Corp.	1053	994		Lot 6 Cherokee Dr. "Add the 1/2 lot 10.
Apr. 4, 1977 27234	"	Cross Corp.			Charrison Properties, Inc	1053	996	5	See Woodruff Rd. S. E. Hwy near 91st St. O'Neal Tp.
Apr. 12, 1977 29921	"	A. S.			W. S. Southern	1054	476		Lot 5 Southern Rd see deed bk 500 pg. 246.
May 5, 1977 34116	"	Cotton Oil Co. a corp.			Norman F. Dill et al	1056	15		Subordination Agreement for sig to 11/11/77, O'Neal Tp. cont. 1 acre on rd from local price
June 16, 1977 34116	"	Cleadio.			George T. Southern	1058	244		"
June 17, 1977	"			Corp. Service	John B. Black, et al	1060	41		Lot 13, Pelham Creek

DIRECT or GRANTOR Index to Deeds — Greenville County, S. C.

Open at Proper Tab according to First Letter or Letters of Name and refer to Buff Sub-Index sheet for page reference.

KEYS PRINTING CO., GREENVILLE, S. C.

FILE NUMBER DATE OF RECORD	GRANTORS FAMILY NAMES	GIVEN NAMES ABCDEFGH	GIVEN NAMES IJKLMNO	GIVEN NAMES PQRSTUVWXYZ	GRANTEES	BOOK	PAGE	No. of Acres	BRIEF DESCRIPTION, LOCATION, ETC. (Not Warranted)
795 July 8, 1977	Southern			Corp. Service	Lewis D. Kay, et al	1060	158		Creek Phase I Lot 92 Terrapine Trail "Pebble"
1150 July 12, 1977	"	Helena G. Now Helma H. Arledge			John H. Southern	1060	446		Lot 1.2 Acs. Chick Springs Tp.
13901 Nov. 3, 1977	"			Helma H.	Dennis M. Parker, et al	1067	879		Lot 15 "Bunton Ct." "Edgeworth" + Butler Ave.
15020 Nov. 15, 1977	"			Corp. Service	First Fed. S. + S. Assn.	1068	433		Lot 8 thru 18 Cos. Hampton Ave
15121 Nov. 15, 1977	"			Corp. Service	Russell C. Lash, et al	1068	435		Lot 94 "Pebble Creek" Phase I Creek Phase I
19649 Dec. 30, 1977	"			Corp. Service	K. Benjamin H. Pringer et al	1071	41		Lot 96 Terrapine Trail "Pebble"
20479 Jan. 9, 1978	"	et al Cathel G.			William A. H. Walker et al	1071	586		Lot 12 Watson St. Hillville Tp.
28685 Mar. 30, 1978	"		Larry J.		Scott K. Fagan, et al	1076	204	0.41	Acs. Langley Rd. Highland Tp.
28973 Apr. 3, 1978	"		Monell Guster		Tex Rhodes Turner	1076	383		Lot Tract 1 = 15 Acs. Hwy. 414 Hillville Tp.
30939 Apr. 19, 1978	"		Heating & Air Conditioning Plan & Profit Sharing	Profit Sharing Plan & Profit Sharing	Mechanical Inc. Southern Industrial	1077	367		Lot 37 Apopka Ave. "Leewood" Dud Bk. 142 Pg. 579
32039 Apr. 28, 1978	"				Bell Telephone & Telegraph Co.	1078	193		Partial Release of Easement. See
33023 May 5, 1978	"		Emily W. et al		Smiley R. Williams, et al	1078	645		Lot .82 Acs. Camp Creek Rd. Hwy. 291). 03 Acs. Strip reserved
33188 May 8, 1978	"			et al Railway Co.	T. Walter Branham	1078	785	7.50	Acs. North Pleasantburg Dr. L.S.G.
1135 July 12, 1978	"		Ella		Alvin E. James, et al	1082	996	14	Acs. Hunter Rd. + Child Dr.
1346 July 14, 1978	"		Industrial Realty, Inc. a Ha. Corp.	Region Corp.	S. C. State Hwy. Dept	1083	128		4 Parcels = 3.98 Acs.
1771 July 18, 1978	"		Allen D.		Dorothy Jane Southern	1083	361	2.63	Acs. Old Augusta Rd.

DIRECT or GRANTOR Index to Deeds — Greenville County, S. C.

(B)

Open at Proper Tab according to First Letter or Letters of Name and refer to Buff Sub-Index sheet for page reference.

KEYS PRINTING CO., GREENVILLE, S. C.

FILE NUMBER DATE OF RECORD	GRANTORS FAMILY NAMES	GIVEN NAMES ABCDEFGHIJ	GIVEN NAMES JKLMNO	GIVEN NAMES PQRSTUVWXYZ	GRANTEES	BOOK	PAGE	No. of Acres	BRIEF DESCRIPTION, LOCATION, ETC. (Not Warranted)
5651 Aug 21, 1978	Southern			Industrial Realty, Inc. a Do. Corp. Region	S. C. State Hwy Dept.	1085	796		Easements
18298 Dec 18, 1978	"	A/K/A W. S. Southern		William S.	Stephen Junior Southern	1093	864		Lot 3 Southern Rd. O'Neal Tp.
18376 Dec 18, 1978	"	Allen D.			Homer E. Banks, et al	1093	911	4.84	Acc. U. S. Hwy. 25
18375 Dec 18, 1978	"	Allen D.			Dorothy Jane Southern	1093	912	4.86	Acc. U. S. Hwy. 25
18374 Dec 18, 1978	"	Allen D.			Frances Ann Southern	1093	913		Crub Dunlap Tp Sub. 154 5 Acc. Braundam
23860 Feb 16, 1979	"			Mac Athens Stella	Greel Athens	1097	78	1 1/4	Acc. County Rd. Ct. (0.552 Acc)
23957 Feb 24, 1979	"			Industrial Realty, Inc Region	Atlantic + Charlotte Air a Std Pts.	1097	144		Quit-claim sub. Lot Warehouse
26789 Mar 19, 1979	"	Home Management Inc.			M ² Bee Apartments	1098	758		Lease Agreement
31369 Apr 27, 1979	"	Bell Tel. + Tel. Co.				1101	408		Release of Rights-of-Way + Reacquisition into Southern Bell Co.
32759 May 9, 1979	"			et al SBC Co.	Sec. of State	1102	87		Articles of Merger-Piedmont SBC
32773 May 9, 1979	"			SBC Co. Piedmont	Anderson Auto Parts, Inc	1102	100	0.88	+ 2.00 Acc. Academy St.
37480 June 18, 1979	"			et al Railway Co.	Reeves Brothers, Inc.	1105	14		Termination of Agreement
37486 June 18, 1979	"			et al Railway Co.	Robert H. Wynne, Jr.	1104	961		Quit-claim sub. Right-of-Way
37986 June 22, 1979	"		Mackey		Patricia L. Southern	1105	287		Lot Ponder Rd.
915 July 9, 1979	"			et al Railway Co.	Reeves Brothers, Inc.	1106	393		Termination of Agreement
945 July 10, 1979	"			weaving Co.	Sou. Bell Tel + Tel. Co.	1106	462		Right of Way Easement

DIRECT or GRANTOR Index to Real Estate Deeds -- Greenville County, S. C.

Open at Proper Tab according to First Letter or Letters of Name and refer to Buff Sub-Index sheet for page reference.

KEYS PRINTING CO., GREENVILLE, S. C.

FILE NUMBER DATE OF RECORD	GRANTORS FAMILY NAMES	GIVEN NAMES ABCDEFGHIJ	GIVEN NAMES JKLMNO	GIVEN NAMES PQRSTUVWXYZ	GRANTEES	BOOK	PAGE	NO. OF ACRES	BRIEF DESCRIPTION, LOCATION, ETC (NOT WARRANTED)
1549 July 13, 1979	Southern				Greenville County	1106	695		deed bk. 142 pg 579 & 230 pg 400 Release of Right of Way - see Dunklin Sp.
1843 July 17, 1979	"	Allen D.			Frances Ann Southern Bank	1106	864		abt. 154 1/2 Acs. Also 2 1/2 Acs.
2254 July 20, 1979	"		a Herito. Investments		Peter J. Sasso, et al	1107	436		Memorandum Partnership Agreement
3509 July 31, 1979	"		Industrial Realty, Inc.	Region	Harry S. Huffman	1108	280		Parcels 1 + 2 Book 147 pg. 489 (540.3-1-9.8)
3863 Aug 1, 1979	"					1108	395		Release of Rights - of Way (land)
4155 Aug 3, 1979	"				Mary Alice Witters	1108	535		Lot 122 "Montclair" Dec V Mauldin Dec. V "Mauldin
8328 Sept. 10, 1979	"				Morris J. Ritters, et al	1111	26		Lot 139 Montclair Rd. Montclair
9334 Sept. 18, 1979	"					1111	772		Release of Rights of Way "Brushy Creek Ridge"
12066 Oct. 10, 1979	"				D. Barry Carithers, et al	1113	351		Lot 20 Brushy Creek Ridge
12389 Oct. 12, 1979	"				Rachel M. Martin	1113	482		"Montclair" Dec II Mauldin Lot 140 Montclair Rd.
16622 Nov. 15, 1979	"				Mills, Mills & Wood & Pcs.	1115	698		Harris Rd. Tract Ashme Branch Rd. and
19843 Dec. 18, 1979	"				Worsted Mills Metropolitan Sewer Subdistrict	1117	577		Right of Way (P17-1-1)
19843 Dec. 18, 1979	"				Worsted Mills Metropolitan Sewer Subdistrict	1117	579		Right of way (P20-1-1)
20081 Dec. 20, 1979	"				See Company, a Delaware Corp. Piedmont	1117	686		3 Tracts Green Chick Springs Sp Also 2 1/2 Acs.
22539 Jan. 21, 1980	"	Allen D.			Frances Ann Southern Bank	1119	350		abt. 154 Acs. Beaverdam Creek Dunklin
24434 Feb. 12, 1980	"		Luther M.		Blue Ridge Electric Corp. Inc.	1120	480		Right of way Easement

DIRECT or GRANTOR Index to Real Estate Deeds -- Greenville County, S. C.

(c)

Open at Proper Tab according to First Letter or Letters of Name and refer to Buff Sub-Index sheet for page reference.

KEYS PRINTING CO., GREENVILLE, S. C.

FILE NUMBER DATE OF RECORD	GRANTORS FAMILY NAMES	GIVEN NAMES ABCDEFGHIJ	GIVEN NAMES JKLMNO	GIVEN NAMES PQRSTUVWXYZ	GRANTEES	BOOK	PAGE	No. OF ACRES	BRIEF DESCRIPTION, LOCATION, ETC. (NOT WARRANTED)
25762 Feb. 27, 1980	Southern		John P.		Martha E. Southern	1121	144		Rd. Dumbler Sp. Lot 2 6566 acs. + 18.07 acs. Augusta
26495 Mar. 5, 1980	"	Heritage Investment Co			Kenneth E. Ford, et al	1121	646		"Brushy Creek Ridge" Lot 9 Brushy Creek Ridge
28469 Mar. 26, 1980	"	Daisy Industries, Inc.			Bakery Realty of Greenville, Inc.	1122	816		Lot Augusta St.
29197 Apr. 2, 1980	"			Railway Co. et al	State Highway Dept.	1123	256	1.22	Acres see deed 1122 pg. 816
31078 Apr. 21, 1980	"	Daisy Industries, Inc.			Bakery Realty of Greenville, Inc.	1124	387		Lot Augusta St. - for Orig. Sec. II
32227 May 2, 1980	"	Donna P.			Jerry H. Southern	1125	106		Lot 159 "Dunny Slopes"
34273 May 28, 1980	"			Railway Co.	Anderson Auto Parts, Inc.	1126	537	2.08	Acres
35058 June 6, 1980	"	Daisy Industries, Inc.			Bakery Realty, Inc. of Greenville	1127	83		Lot, Augusta St. for Orig. see deed bk. 1122 pg. 816 and re-issues bk. 1124 pg. 387
35927 June 17, 1980	"		a Pts. Investments		Brenda S. Burgin	1127	565		"Ridge" Lot 28 Rosalee Dr. "Cutler merger agreement
36845 June 27, 1980	"	Bank Corporation Inc.			Sec. of State	1128	351		Plan of Reorganization and for Orig. see deed bk. 970 pg. 593
142 July 1, 1980	"	Daisy Industries, Inc.			Holsum Baking Co.	1128	542		Cancellation of Lease Agreement
2409 July 28, 1980	"	Bell Telephone & Telegraph Co.				1129	883		Release of Right of Way
3013 Aug. 1, 1980	"	Holding Co. of Greenville			Stanley M. Buchanan	1130	280		Lot 123 Montclair, Sec. I Mauldin Augusta Rd. Ranches
6744 Sept. 2, 1980	"		a Pts. Investments		R. Alan Schmeck et al	1132	452		Lot 272 Gutling Ave.
15653 Nov. 20, 1980	"			a.s.c. Corp. et al Restauranters	Po Folks, Inc.	1137	685		Lease

DIRECT or GRANTOR Index to Real Estate Deeds -- Greenville County, S. C.

Open at Proper Tab according to First Letter or Letters of Name and refer to Buff Sub-Index sheet for page reference.

(D)

1978 PRINTING CO., GREENVILLE, S. C.

FILE NUMBER	GRANTORS FAMILY NAMES	GIVEN NAMES ABCDEFGH	GIVEN NAMES IJKLMNO	GIVEN NAMES PQRSTUWXYZ	GRANTEES	BOOK	PAGE	NO. OF ACRES	BRIEF DESCRIPTION, LOCATION, ETC. (NOT WARRANTED)
20844 Jan. 20, 1981	Southern			Industrial Realty, Inc. a Ga. Corp. Region	Duke Power Co.	1141	272		Easement
22818 Feb. 11, 1981	"			Industrial Realty, Inc. a Ga. Corp. Region	Modern Storage Co. Inc.	1142	569	12.243	Acres Ashmore Br. Rd.
23015 Feb. 13, 1981	"		a n. y. corp.	Bell Telephone & Telegraph Co.	Harry R. Kennedy, et al	1142	732		147 p. 487. + orig in Dnd BK 1025 p. 550 Release of right of way for orig in Dnd BK
23587 Feb. 20, 1981	"			Machinery Co.	Duke Power Co.	1143	48		Danger Tree agreement
24616 Mar. 3, 1981	"			Patricia L. Mackey L. Southern of Sville	Patricia L. Mackey L. Southern	1143	571		Lot Ponder Rd. of Corporation
25274 Mar. 10, 1981	"			Jessie Corp	Clifton G. Rickard	1144	3		Authorization to sign as officer
25364 Mar. 10, 1981	"	Builders	a Pts.		James H. Ferguson et al Banks	1144	23		Lot 341 Poinsettia Sec. 4 Sville Also 2 1/2 acres Dunbar Sp.
27657 Apr. 2, 1981	"	Allen D.			Frances Ann Southern	1145	538		Int 154 4/5 acre Beaverdam Creek 14 + Anderson St. Drive
29338 Apr. 20, 1981	"			et al Railway Co.	S. C. Dept of Hwys & Public Transportation	1146	598		Quit Claim 0.02 acres Cr. Star Route
7098 Sept. 17, 1981	"	Bell Tel. & Tel. Co.			M. Graham Proffitt III, et al	1155	283		Release of rights-of-way for orig see Dnd Bk. 1153 page 290 + 295 also BK 142 p. 571
"	"	" " " "			" " " " " "	1155	283		also BK 1025 page 550
7762 Sept. 25, 1981	"	Cancelled Donnie S. Lumber	12-23-81	Dnd BK 1159 at page 967. # 14704	Robert Pennie	1155	807		and option to purchase Lot 26 Lanes in Memorandum of Lease Agreement
8792 Oct. 7, 1981	"			Worsted Carolina Division	Duke Power Co.	1156	380		Right of Way (360.2-19100)
11152 Nov. 4, 1981	"			Railway	Henson's Inc.	1157	780		Quit Claim Int Parcel both Greenville City & Polk Ct. N. C.
"	"			Railway Co.	" "	1157	780		
11715 Nov. 10, 1981	"			Industrial Realty, Inc. Region	a Ga. Pts. Southeastern Enterprises	1158	140		Dr. Parcel Cr. Griffin & Flora Louise

away

DIRECT or GRANTOR Index to Real Estate Deeds - Greenville County, S. C.

(D)

Open at Proper Tab according to First Letter or Letters of Name and refer to Buff Sub-Index sheet for page reference.

KEYS PRINTING CO., GREENVILLE, S. C.

FILE NUMBER DATE OF RECORD	GRANTORS FAMILY NAMES	GIVEN NAMES ABCDEFGHIJ	GIVEN NAMES JKLMNOPQ	GIVEN NAMES RSTUVWXYZ	GRANTEES	BOOK	PAGE	NO. OF ACRES	BRIEF DESCRIPTION, LOCATION, ETC. (NOT WARRANTED)
14704 Dec. 23, 1981	Southern			<i>Pts.</i> Investments, a Gen.	Robert Pennie	1159	967		+ option to purchase for orig see deed BK 1155 pg. 807 Cancellation of memorandum of lease agree Janco, Inc.
14712 Dec. 23, 1981	"			<i>Pts.</i> Investments, a Gen.	Robert Pennie	1159	904		Lot 26 Malone St. South Tp. Prop. of Water
14771 Dec. 23, 1981	"			a n.c. corp. Mercerizing Co.	The Town of Tryon	1159	939	1.74	Acres also: 135 acres also Lot
16299 Jan 19, 1982	"			Now Fields & Glover Investments	A. L. Fields, et al	1161	208		Memorandum of Partnership Agreement Fields & Glover, formerly Southern Investments
" " 17702	"			"	"	1161	208		Homesite Chick Springs Tp. Lot 166 Dove Ln. Super Highway
17700 Feb. 8, 1982	"	Edith C.			James L. Southern	1162	138		Lot 7 & 8 Hall Rd. Dunklin Tp.
18270 Feb. 8, 1982	"			James L.	Stephen E. Brasley, et al	1162	139		Lot 154 1/5 acs. also 2 1/5 acs. Acres"
19514 Feb. 15, 1982	"	Allen D.			Francis Ann Southern Banks	1162	440		Lot 114 Leafwood Dr. Thornwood
20495 Mar. 2, 1982	"			Investments Industrial Realty, Inc. a n.c. corp.	Floyd L. Mundy, et al a n.c. corp.	1163	235		Release, quitclaim & convey for orig see deed Bk. 1158 Pg. 140
" " 21144	"			Region	Southeastern Enterprises	1163	833		Right of way
25643 May 18, 1982	"			<i>Roy M.</i> a n.c. Corp. Mercerizing Co.	Duke Power Co.	1164	276		Corrective Deed
28999 June 25, 1982	"	Helen C. & John Gary			The Town of Tryon N.C.	1167	78		3 parcels n.c. & d.c. state line Acres. "North Acres" Bond for Title Lot 37 North
29379 June 30, 1982	"	Builders			Jim A West et al	1169	231		Lot 347 Poinsettia Sec. II
1144 July 15, 1982	"			<i>a Pts.</i> Investments,	John D. Boucher, et al Childrens Co. Inc.	1169	451		Lot South Hudson St.

DIRECT or GRANTOR Index to Deeds — Greenville County, S. C.

☞ Open at Proper Tab according to First Letter or Letters of Name and refer to Buff Sub-Index sheet for page reference.

KEYS PRINTING CO., GREENVILLE, S. C.

(E)

FILE NUMBER DATE OF RECORD	GRANTORS FAMILY NAMES	GIVEN NAMES ABCDEFGHIJ	GIVEN NAMES JKLMNO	GIVEN NAMES PQRSTUVWXYZ	GRANTEES	BOOK	PAGE	No. of Acres	BRIEF DESCRIPTION, LOCATION, ETC. (Not Warranted)
4880 Aug 27, 1982	Southern				Wearing Co. Woven Electronics Corp	1172	920	12.70	acs. Bramlett Rd. + Wood St.
5665 Sept 3, 1982	"		Industrial	Mechanical	Inc. et al Rudolph E. Cooper,	1173	379		Paris - Piney Park Bond for Title # lots 20 + 21 Apopka Ave
5568 Sept 3, 1982	"	Clodis	Mackey	William L.	et al Eva Elizabeth Hart	1173	329	1.14	ac. Berry Mill Rd.
"	"			Steve	et al " " "	1173	329		
5569 Sept 3, 1982	"	Clodis	Mackey	William L.	et al Stephen Junior Southern	1173	333	0.488	ac. Southern Rd.
14114 Dec. 10, 1982	"		Industrial	Mechanical	Inc. Shelma Jeanette Nelson	1178	695		Formerly Paris Piney Park) Lot 36 Apopka Ave. SeaWood Est
14493 Dec. 15, 1982	"		Machinery	Co.	Creek Road, Trustees of Church of God at Brusky	1178	937	8.00	Spec. of Acres Brusky Creek Rd. Chick
14620 Dec. 16, 1982	"		Industrial	Mechanical	Inc. et al Robert D. Garrett,	1179	87		See Dec. 11, 1973 page 379 Assignment of Bond for Title for
14628 Dec. 16, 1982	"		Industrial	Mechanical	Inc. et al Robert D. Garrett,	1179	24		6 Tracts
15854 Dec. 30, 1982	"		Mattie	Cannon	William Thomas Cannon	1179	883	4	acres Hwy 14 S'nal Tp.
16153 Jan. 3, 1983	"		Mattie	C.	William T. Cannon	1180	177		Power of Attorney
16820 Jan. 10, 1983	"	By U.S. Marshal	Discount	Co.	Dist Court of S.C. W.C. Whitworth et al U.S. of America Farmers Home	1180	583		6 Acres Howard Dr
18216 Jan. 26, 1983	"	Grace	S.		et al Jean Southern	1181	360	1.7/100	Saluda Tp. Acres: Lot 3 Buncombe Rd.
18204 Jan. 26, 1983	"	Grace	S.		et al Bert E. V. Southern Jr.	1181	362		Tracts, Saluda Tp.
18203 Jan. 26, 1983	"	Grace	S.		et al Jean Southern	1181	364	1.3/100	Sp. Life Estate Reserved for Grantor Acres: Lot 2 Buncombe Rd. Saluda
18202 Jan. 26, 1983	"	Grace	S.		Richard P. Southern	1181	365		Lot 4 Saluda Tp. Buncombe Rd.

DIRECT or GRANTOR Index to Deeds — Greenville County, S. C.

(E)

Open at Proper Tab according to First Letter or Letters of Name and refer to Buff Sub-Index sheet for page reference.

KEYS PRINTING CO., GREENVILLE, S. C.

FILE NUMBER DATE OF RECORD	GRANTORS FAMILY NAMES	GIVEN NAMES ABCDEFGH	GIVEN NAMES IJKLMNO	GIVEN NAMES PQRSTUVWXYZ	GRANTEES	BOOK	PAGE	No. of Acres	BRIEF DESCRIPTION, LOCATION, ETC. (Not Warranted)
18539 Jan. 28, 1983	Southern			Service Corp	L. Gary Gilliam	1181	507		Authorization
19264 Feb 4, 1983	"	Grace S			Bert J. V. Southern	1182	69	3 3/4	Saluda Tp. Loc. Old Buncombe Rd.
19263 Feb 4, 1983	"	Grace S			Bert J. V. Southern	1182	70	9.85	Loc. Buncombe Rd. Saluda
26351 Apr. 12, 1983	"	Development of Greenville, Inc.	A S. C. Corp		Winn-Dixie D'ville, Inc. A Fla. Corp	1186	273		Short Term Lease
26352 Apr. 12, 1983	"	Gary W.	10-17-86 *	Wilda J.	American Fed. S. & L. Assoc. A Gen. Pts.	1186	252		Real Property Agreement Rowley Place
28005 Apr. 26, 1983	"	Burglar & Fire Alarm Co.			Merline, Thomas & Stuart	1187	107		Lot 14 & B. Lot 15 Lavinia Ave.
32404 June 1, 1983	"			Miles, Inc located	J. B. J. Properties apts	1189	309		Right of way Country Rd. Dunkin Tp. Lot West Chapman Rd.
32599 June 2, 1983	"		Martha E.		Jack N. Bayton	1189	467		
34109 June 16, 1983	"	Development of Greenville, Inc	# 42942 Deed Bk 1192 pg 369		Southern Bank & Trust Co.	1190	557		Assignment of Lease
34524 June 20, 1983	"	Now First Finance, Inc. Wiscount Co., Inc.			Roy Hedden et al	1190	744		Lot 3 Augusta Rd.
1441 July 14, 1983	"		Martha E.		Paul G. Greene et al	1192	316		lot May 25
6464 Aug 29, 1983	"		Priscilla Ellen Dove	tel	Langrove Bowler III	1195	251		Int lot 4 = 1.10 Loc. Saluda Tp.
10827 Oct 3, 1983	"		Nellie Mae		Frank McElrath	1197	656		Lot 10 James St. Greer meade Sec 3
10867 Oct 3, 1983	"		A Pts. Investments		Lena A. Jenkins et al of the Southern States, Inc.	1197	571		lot 312 Chesterfield Rd. Belle Chick Sps Tp.
21584 Jan 10, 1984	"	Bell Telephone & Telegraph Co.			A T & T Communications	1204	112		lots 16 & 15 Artillery Rd. Also tract,

DIRECT or GRANTOR Index to Deeds — Greenville County, S. C.

()

Open at Proper Tab according to First Letter or Letters of Name and refer to Buff Sub-Index sheet for page reference.

(3)

KEYS PRINTING CO., GREENVILLE, S. C.

FILE NUMBER DATE OF RECORD	GRANTORS FAMILY NAMES	GIVEN NAMES ABCDEFGHIJ	GIVEN NAMES JKLMNO	GIVEN NAMES PQRSTUVWXYZ	GRANTEES	BOOK	PAGE	No. of Acres	BRIEF DESCRIPTION, LOCATION, ETC. (Not Warranted)
21584 Jan 10, 1984	Southern				3 The Southern States, Inc. A.H.I. Communications	1204	117		0.97 Acre Lot 5, Hub. Hwy 29, Chick Spps Sp. Ck
21584 Jan 10, 1984	"	"	"	"	Systems, Inc. A.H.I. Information	1204	122		Tract 90.3-A Power Drive
21584 Jan 10, 1984	"	"	"	"	3 The Southern States, Inc. A.H.I. Communications	1204	126		Int. Strip, also parcels
21671 Jan 11, 1984	"				Helen H. Davis ^{etal}	1204	250		Lot 47 Sunny Acres Sp.
25739 Feb 22, 1984	"				Luther M. ^{etal} Siane B. Heath	1206	674	0.70	Acres Jugalos Rd. Highland
26137 Feb 24, 1984	"				Amusement Co. Inc. ^{etal} Charles M. Dent	1206	862		Coin Machine Agreement
27904 Mar 12, 1984	"				Foods, Inc. ^{etal} Salores J. Morgan	1207	898		Tracts II + III Watson Rd
28727 Mar 19, 1984	"				Wig Co NEA Blue Ridge Road + Wm Co. Road + James R. Murphy	1208	458		Lot Hillrose Ave Chick Spps Sp. Crest, Sec 2 and portion Pt. Lot 154 Florida Ave, Oak
30940 Apr 4, 1984	"				Foods, Inc. Consolidated Foods Corp. ^{amendment Corp.}	1209	838		
31545 Apr 10, 1984	"				Corp Denise ^{etal} J. Jerry Chapman	1210	199		Power of Attorney
32833 Apr 10, 1984	"				Technolajia ^{etal} Sec of State of S.C.	1210	892		Articles of Incorporation
35176 May 9, 1984	"				Bell Telephone + Telegraph Co. Neil J. Singleton	1212	215		Bks 518 pg 307, Bk 146 pg 468 + Bk 1025 pg 550 Release of Rights - or way for bus, see map see and Bk 960 pg 425, Bk 146 pg 466 Bk 1025 pg 550
37665 May 24, 1984	"				Bell Telephone + Telegraph Co.	1213	286		Quit Claim release of right way for access woodruff rd + Power Dr
39845 June 18, 1984	"				Bell Telephone + Telegraph Co. Subdistrict Metropolitan Sewer	1215	162		P/W, Maint. of Sewer lines, pipes, etc to operate for Rightway Sec 2 of 11/15/83
39846 June 18, 1984	"				Bell Telephone + Telegraph Co. Subdistrict Metropolitan Sewer	1215	165		Assignment of Right of Way and Permit Creek Pt 11, Sec II
40681 June 25, 1984	"				Corp Service Elizabeth Sue Karam	1215	618		Lot 51 Pebble Creek Way Pebble

DIRECT or GRANTOR Index to Deeds - Greenville County, S. C.

(9)

Open at Proper Tab according to First Letter or Letters of Name and refer to Buff Sub-Index sheet for page reference.


KEYS PRINTING CO., GREENVILLE, S. C.

()

FILE NUMBER DATE OF RECORD	GRANTORS FAMILY NAMES	GIVEN NAMES ABCDEFGH	GIVEN NAMES IJKLMNO	GIVEN NAMES PQRSTUVWXYZ	GRANTEES	BOOK	PAGE	No. of Acres	BRIEF DESCRIPTION, LOCATION, ETC. (Not Warranted)
40918 June 27, 1984	Southern	Addie N. et al			Evelyn Nix	1215	764		Int 1/2 acre Bates Tp.
41073 June 28, 1984	"			Mills, Inc. Worstad	Greenville Finishing Co.	1215	847	41.03 acres	
2536 July 21, 1984	"		Jerry H.		Doris M. Brookshire	1217	753		Lot 159 Sunny Slopes Sec II
4974 Aug 15, 1984	"			William H.	Mickey W. Southern et al	1219	436	2.0 acres	also easement
4973 Aug 15, 1984	"			William H.	Mickey W. Southern et al	1219	439	3.1 acres	
4423 Aug 28, 1984	"		Margaret Linder	E. H. C.	Margaret Linder Southern	1220	422		Pk. on E North St Ext + Blackburn St Quit Claim Int Lots 12 + 13 Saquena etc. water meters
87570 Sept 6, 1984	"			U.S. Realty Corp.	Commissioners of Public Works et al	1221	230		Enter + Exit Reading + operating North St.
13203 Oct 2, 1984	"	John C. + John C.	John C.		Jim A. West	1223	103		Lot 37, North St. (Appl in)
11880 Oct 19, 1984	"			Ice Co. Piedmont	J. H. Iselin	1224	463		Lots River St.
14088 Nov 8, 1984	"			Don Co et al	State of Georgia	1225	907		Agreements + Articles of Amendment, Name Change from Southern Bank + Don Co. et al
14122 Nov 8, 1984	"			Carolina Division Railway	John Earle Jensen	1225	942		Quit Claim Int. parcel partly in North Carolina + pt in South Carolina
15807 Nov 26, 1984	"			William H.	William H. Bressette Jr.	1227	126	0.18 acres	Fowler Rd.
18732 Dec 21, 1984	"	Donna J. + Mickey W.			Antia W. Robbins	1229	442		Acres, Austin Tp. Lot 29 Pine Lane (Hunters)
19958 Jan 4, 1985	"	Brenda T. + Michael Wayne			Richard B. Howard et al	1230	448	1.18 acres	Green Rd.

DIRECT or GRANTOR Index to Deeds — Greenville County, S. C.

REG. U. S. PAT. OFFICE *Chas McCath* County Indexes Since 1888 An Identifying Trade Mark

 Open at Proper Tab according to First Letter or Letters of Name and refer to Buff Sub-Index sheet for page reference.

COTT FAMILY NAME INDEX No. 75 © 1949
MADE BY THE COTT INDEX COMPANY, COLUMBUS, OHIO
SOLD BY WALKER, EVANS & COGSWELL CO., CHARLESTON, S.C.

(4)

FILE NUMBER DATE OF RECORD	GRANTORS FAMILY NAMES	GIVEN NAMES ABCDEFGHIJ	GIVEN NAMES KLMNO	GIVEN NAMES PQRSTUVWXYZ	GRANTEES	BOOK	PAGE	No. of Acres	BRIEF DESCRIPTION, LOCATION, ETC. (Not Warranted)
20857 Jan 15, 1985	Southern	Development of Greenville Inc			Duke Power Co.	1231	03		Right of Way
233'20 Feb 6, 1985	"	"	"	" "	Mu-Trend Foods, Inc.	1232	505		Memorandum of Lease
23382 Feb 7, 1985	"	"	"	" " etal	Southern Bank + Trust Co.	1232	533		in Lease Assignment of Lessee's Interest
23447 Feb 8, 1985	"	New Street Financing Inc.			Daph. Jones	1232	581		Lot 10,
23710 Feb 12, 1985	"	Mount Co. Inc.			Marion C. Parben	1232	717		Plot 34, Johnson St New
26048 Mar 5, 1985	"			U.S. Realty Corp.	Marjorie Louise Burton	1234	274		PUU Lot 14 Unit 14 Forest Lake
27925 Mar 22, 1985	"			" "	Forest Lake	1235	382		Leasements for Lake Forest Subd Protective Covenants, restrictions
27972 Mar 22, 1985	"			" "	Kim A. Kauffman	1235	430		Sec 1 Unit 21 Forest Lake, Ph 1
28147 Mar 25, 1985	"	Foods, Inc.			Louise H. Helms	1235	580		Tract 1 = 1.0221 acs. Watson
28754 Mar 29, 1985	"			U.S. Realty Corp.	Margaret M. Hopkins	1235	885		Lot 14 Forest Lake Sec 1
28758 Mar 29, 1985	"			" "	Marjorie Louise Burton	1235	908		for Orig. see Book Pl 1234, pg 279 Lot 19 Forest Lake Ph 1 Sec 1
29257 Apr 1, 1985	"			" "	William Dwight Long	1236	138		Lot 11 Forest Lake Ph 1 Sec 1
29258 Apr 1, 1985	"			" "	Arlene D. Ramsey	1236	133		Lot 15 Forest Lake, Ph 1 Sec 1
29353 Apr 2, 1985	"			" "	Phyllis J. Osborne	1236	217		Lot 17 Forest Lake, Ph 1 Sec 1
32178 Apr 26, 1985	"			" "	Reiner Liebacher	1238	18		Lot 20 Forest Lake Sec 1
34054 May 10, 1985	"	Investments		a ben Pts.	William Young etal	1239	145		+ right to purchase Memorandum of Lease Agreement

DIRECT or GRANTOR Index to Deeds — Greenville County, S. C.

(I) REG. U. S. PAT OFFICE *Chas McCott* County Indexes Since 1888 An Identifying Trade Mark


Open at Proper Tab according to First Letter or Letters of Name and refer to Buff Sub-Index sheet for page reference.

COTT FAMILY NAME INDEX No. 75 © 1949
MADE BY THE COTT INDEX COMPANY, COLUMBUS, OHIO
SOLD BY WALKER, EVANS & COGSWELL CO., CHARLESTON, S.C.

FILE NUMBER DATE OF RECORD	GRANTORS FAMILY NAMES	GIVEN NAMES ABCDEFGHIJ	GIVEN NAMES JKLMNOPQ	GIVEN NAMES RSTUVWXYZ	GRANTEES	BOOK	PAGE	No. of Acres	BRIEF DESCRIPTION, LOCATION, ETC. (Not Warranted)
34758 May 16, 1985 36703	<i>Southern</i>	<i>Greenville Inc.</i>	<i>Development</i>		<i>No - Trend Foods Inc.</i>	1239	606		<i>Shut down lease</i> <i>Sec 1</i>
June 3, 1985 36702	"			<i>U. S. Realty Corp.</i>	<i>Ernie P. Thorne</i>	1240	831		<i>Lot 25 Forest Lake Ph 1</i> <i>Sec 1</i>
June 3, 1985 38529	"			<i>U. S. Realty Corp.</i>	<i>Elizabeth A. Piquette et al</i>	1240	835		<i>Lot 2 Forest Lake Ph 1</i> <i>Sec 1</i>
June 18, 1985 38727	"			<i>U. S. Realty Corp. et al</i>	<i>Ronnie K. Bukmaster</i>	1242	59		<i>Lot 22 Forest Lake Ph 1</i> <i>Measurements for Walker Crossing Subd.</i> <i>Protective Covenants, restrictions</i> <i>Ph 1</i>
June 19, 1985 38989	"			<i>U. S. Realty Corp.</i>	<i>D. Renee Farrell</i>	1242	417		<i>Lot 26 Forest Lake Sec 1</i> <i>Sec 1</i>
June 21, 1985 111	"			" " "	<i>Stephen J. Hinely</i>	1243	86		<i>Lot 12 Forest Lake, Ph 1</i> <i>Sec 1</i>
July 1, 1985 108	"			" " "	<i>Cindy Ann Piche</i>	1243	90		<i>Lot 3 Forest Lake Ph 1</i> <i>Sec 1</i>
July 1, 1985 105	"			" " "	<i>Maudine S. Aris et al</i>	1243	91		<i>Lot 24 Forest Lake Ph 1</i> <i>Sec 1</i>
July 31, 1985 425	"	<i>Greenville Inc.</i>		" " "	<i>John E. Phillips, Jr.</i>	1245	338		<i>Lot 10 Forest Lake Ph 1</i> <i>Sec 1</i>
Aug 9, 1985 7644	"	<i>Discount Co.</i>		<i>Corp.</i>	<i>James Morgan</i>	1246	201		<i>Parish of attorney</i> <i>Sec 1</i>
Sept 3, 1985 7643	"			<i>U. S. Realty Corp.</i>	<i>Ruth Allison McCreary</i>	1247	712		<i>Lot 4 Forest Lake, Ph 1</i> <i>Sec 1</i>
Sept 3, 1985 7653	"			" " "	<i>Donald J. Baxter et al</i>	1247	714		<i>Lot 9 Forest Lake Ph 1</i> <i>Sec 1</i>
Sept 3, 1985 8568	"			" " "	<i>Jo Ann Riggs</i>	1247	915		<i>Lot 5 Forest Lake Ph 1</i> <i>Sec 1</i>
Sept 10, 1985 19585	"			" " "	<i>R. Richard Fisher II</i>	1248	503		<i>Lot 23 Forest Lake Ph 1</i> <i>Sec 1</i>
Sept 18, 1985	"	<i>Bell Telephone & Telegraph Co.</i>			—	1249	44		<i>Deed Bk 1137 pg 624 + Bk 1235 pg 250</i> <i>Release of Rights of way for orig sec</i>

DIRECT or GRANTOR Index to Deeds — Greenville County, S. C.

REG. U. S. PAT OFFICE *Chas McCatt* County Indexes Since 1888 An Identifying Trade Mark


 Open at Proper Tab according to First Letter or Letters of Name and refer to Buff Sub-Index sheet for page reference.

COTT FAMILY NAME INDEX No. 75 © 1949 MADE BY THE COTT INDEX COMPANY, COLUMBUS, OHIO SOLD BY WALKER, EVANS & COGSWELL CO., CHARLESTON, S.C. ()

FILE NUMBER	GRANTORS	GIVEN NAMES	GIVEN NAMES	GIVEN NAMES	GRANTEES	BOOK	PAGE	No. of Acres	BRIEF DESCRIPTION, LOCATION, ETC.
DATE OF RECORD	FAMILY NAMES	ABCDEFGHIJ	IJKLMNOP	QRSTUVWXYZ					(Not Warranted)
9930 Sept 2, 1985	Southern			Corp U.S. Realty	Hatley A. Asherman	1249	217		I Lot 46 Forest Lake Sec I Ph
11300 Oct 1, 1985	"			a ben Pts. Investments	Provident Financial Corp	1250	90		Lease Agreement
13045 Oct 15, 1985	"			Corp. U.S. Realty	Kathryn A. Asherman	1250	978		Sec 11A for orig see Deed Bk 1249 pg 217 Lot 46 Forest Lake Ph I
18282 Nov 2, 1985	"			Corp. U.S. Realty	Forest Lake Subd.	1204	212		Lot 46 Forest Lake Sec I Ph
"	"			"	"	1204	212		Lot 46 Forest Lake Sec I Ph
"	"			"	"	1204	212		Lot 46 Forest Lake Sec I Ph
18754 Nov 3, 1985	"			Bell Telephone + Telegraph Co		1254	250		Relinquish of Rights Deed for orig see
21812 Dec 31, 1985	"			Mills, Inc. Worsted	PC Associates	1256	579	199.07 acres	
23186 Jan 13, 1986	"			Corp. U.S. Realty	Gerry H. Smith et al	1257	535		Lot 13 Forest Lake Ph I Sec 1
24556 Jan 24, 1986	"			Account The Finance Co.	Sam L. Jones	1258	270		Relinquish of Rights Deed 1222 pg 581 Lot 10, Broken Arrow S. of C. August
24842 Jan 28, 1986	"			Ice Co. Piedmont	City of Greenville	1258	541		Lot Cox St.
31171 Mar 25, 1986	"			Corp. U.S. Realty	Forest Lake Homeowners	1262	640		Parcels Forest Lake
31451 Mar 27, 1986	"			Bell Telephone + Telegraph Co.		1262	758		orig see Deed Bk 1025 pg 550 Relinquish of Rights - 9 Tracts for Mill Rd.
34624 Apr 22, 1986	"			Printing Co.	Stephen L. White et al	1264	663		PT Tract 3 Hwy #107 Parkins Chick Spur Sp.
38620 May 13, 1986	"			Machinery Co.	Praise Cathedral Charities Inc.	1266	999	15 ac	PT Tract 2 Bushy Creek Rd
38787 May 30, 1986	"			Corp. U.S. Realty	Mary P. Sandzer et al	1267	447		Sec 1 Lot 48 Forest Lake Ph I

DIRECT or GRANTOR Index to Deeds — Greenville County, S. C.

() REG. U. S. PAT OFFICE *Chas McCott* County Indexes Since 1888 An Identifying Trade Mark

 Open at Proper Tab according to First Letter or Letters of Name and refer to Buff Sub-Index sheet for page reference.

COTT FAMILY NAME INDEX No. 75 © 1949
MADE BY THE COTT INDEX COMPANY, COLUMBUS, OHIO
SOLD BY WALKER, EVANS & COGSWELL CO., CHARLESTON, S.C.

FILE NUMBER DATE OF RECORD	GRANTORS FAMILY NAMES	GIVEN NAMES ABCDEFGHIJ	GIVEN NAMES JKLMNO	GIVEN NAMES PQRSTUVWXYZ	GRANTEES	BOOK	PAGE	No. of Acres	BRIEF DESCRIPTION, LOCATION, ETC. (Not Warranted)
40125 June 27 1986 40916	Southern			<i>etal</i> Railway Co	City of Greenville	1267	606		St + Whitman St Quit Claim Int Parcel, Academy
June 6 1986 543	"	<i>now Fleet Finance Co</i>		<i>Head Bk 123 pgs 42</i> U.S. Realty Corp.	SCW Bank	1268	10		Assignment of Lease Bryant Rd.
July 3 1986 1043	"	<i>Discount Co. Inc.</i>			Waco of Ware Place Inc.	1270	202		Lot 5 = 2.0 ac Old Twp Mill Creek Forest Lake Ph II Sec 1
July 8 1986 7150	"			U.S. Realty Corp.	90 Ann H. Mills	1270	522		Lot 87 Forest Lake Dr.
Aug 19 1986 7862	"			U.S. Realty Corp.	Forest Lake Sub'd.	1273	846		for orig see Head Bk 1235 pg 382 Amended Restrictions & easements
Aug 19 1986 7983	"	<i>now Fleet Finance Co</i>		U.S. Realty Corp.	Jeanette H. Campbell	1273	792		Lot 35 Forest Lake Ph I Sec II-A
Aug 26 1986 8686	"	<i>Discount Co.</i>			Greg D. Brown	1274	340	4.01	acc = Tract 11 Ph I Sec II - A
Aug 29 1986 010181	"			U.S. Realty Corp.	Carol D. Bauman	1274	647		Unit 27 Forest Lakes Sec 2
Sept 10 1986 13963	"			U.S. Realty Corp.	M. Eileen Alley	1275	453		Lot 39 Forest Lake Ph 1 Ph I
Oct 6 1986 16189	"			U.S. Realty Corp.	Phillip M. Esker	1277	638		Lot 1 Forest Lake Sec 1
Oct 21 1986 17160	"			U.S. Realty Corp.	Sheridan A. Preston <i>etal</i>	1278	794		Lot 91 Forest Lake Ph I Sec 2 Lease
Oct 28 1986 17780	"			<i>a ten Pts.</i> Investments	First Fed St & 2nd of SC	1279	402		Conditional Assignment of
Oct 31 1986 17587	"	<i>Services of Greenville, Inc.</i>		Real Estate	Robert Dr. Hays <i>etal</i>	1279	704	2.71	acc also int easement
Oct 31 1986 18387	"	<i>now June S. Redwell</i> Narothy Jane			Butler L. Redwell	1279	763		Int 4.36 ac. Hwy 2.5 Ph II - B
Nov 4 1986 18964	"			U.S. Realty Corp.	Donald L. Council <i>etal</i>	1280	33		Lot 43 Forest Lake Sec 1 Sec II - A
Nov 10 1986	"			U.S. Realty Corp.	Marilyn Charr Popton	1280	344		Lot 42 Forest Lake Ph 1

DIRECT or GRANTOR Index to Deeds — Greenville County, S. C.

REG. U. S. PAT. OFFICE *Chas McCulloch* County Indexes Since 1888 An Identifying Trade Mark

Open at Proper Tab according to First Letter or Letters of Name and refer to Buff Sub-Index sheet for page reference.

COTT FAMILY NAME INDEX No. 75 © 1949
MADE BY THE COTT INDEX COMPANY, COLUMBUS, OHIO
SOLD BY PHOTO COPY SUPPLY, MAULDIN, S. C.

FILE NUMBER DATE OF RECORD	GRANTORS FAMILY NAMES	GIVEN NAMES ABCDEFGH	GIVEN NAMES IJKLMNO	GIVEN NAMES PQRSTUVWXYZ	GRANTEES	BOOK	PAGE	No. of Acres	BRIEF DESCRIPTION, LOCATION, ETC. (Not Warranted)
37256 Mar 12, 1987 40226	Southern	now West Descent Co. Inc.	Finance Inc.		See of Ware Place etal	1290	164	4.03	Bridge Rd ac. G. Reedy River + McKittrick
Mar 27, 1987 41880	"	services of Greenville Cline		Real Estate	Glenn Davis Arthur	1291	394		Lot 10 Donaldson 2 Hts.
Apr 2, 1987 42026	"			Roy M. Corp.	Greenville County	1291	691		Drainage Assistance Agreement Sec II - A
Apr 6, 1987 42997	"			U. S. Realty	Germaine J. Newey	1292	32		Lot 41 Forest Lake Ph I
Apr 16, 1987 42998	"		2 pts Investments		—	1292	393		See deed Bk 913 pg 328 Second Amendment to Agreement for orig
Apr 16, 1987 42999	"		Investments		—	1292	375		See deed Bk 913 pg 328 Second Amendment to Agreement, for orig
Apr 16, 1987 42942	"		Investments		—	1292	384		See deed Bk 913 pg 328 Second Amendment to Agreement, for orig
Apr 10, 1987 44125	"	Development of Greenville Cline Corp.			Southern Bank Trust Co.	1292	369		Lease for orig see deed Bk 1190 pg 557 Satisfaction of Assignment of Sec 1, S'ville
Apr 16, 1987 46333	"			U. S. Realty Corp.	Adrienne S. Hiss etal	1292	865		Lot 89 Forest Lake Ph II
Apr 29, 1987 46893	"			U. S. Realty Corp.	Robert A. Sanford	1293	646		Lot 29 Forest Lake Ph I Sec II-A
May 1, 1987 47480	"			U. S. Realty Corp.	Barbara T. Harris etal	1293	889		Lot 94 Forest Lake Ph I Sec I
May 5, 1987 53240	"		2 new pts Investments		All American Banking	1294	138		See deed Bk 1913 pg 328 Second Amendment to Agreement, for orig
June 2, 1987 54076	"			U. S. Realty Corp.	Joseph M. Guarino etal	1296	471		Lot 44 Forest Lake
June 5, 1987 54013	"	Linder Margaret		etal	Boyce E. Bryant	1296	814		Hts Lot 8 Franklin K. McCullough
June 5, 1987 55992	"	Land & Develop. Corp.			J. B. Talley	1296	779		Tract 2 Cedar Lane Rd
June 17, 1987	"	Investments A Ser Pts.			Parnese C. Hill etal	1297	558		Lot 2, Kenmore Terrace

DIRECT or GRANTOR Index to Deeds — Greenville County, S. C.

REG. U. S. PAT. OFFICE *Chambers* County Indexes Since 1888 An Identifying Trade Mark

Open at Proper Tab according to First Letter or Letters of Name and refer to Buff Sub-Index sheet for page reference.

COTT FAMILY NAME INDEX No. 75 © 1949 MADE BY THE COTT INDEX COMPANY, COLUMBUS, OHIO SOLD BY PHOTO COPY SUPPLY, MAULDIN, S. C. ()

FILE NUMBER DATE OF RECORD	GRANTORS FAMILY NAMES	GIVEN NAMES ABCDEFGHIJ	GIVEN NAMES IJKLMNOP	GIVEN NAMES PQRSTUVWXYZ	GRANTEES	BOOK	PAGE	No. of Acres	BRIEF DESCRIPTION, LOCATION, ETC. (Not Warranted)
51898 June 26, 1987	Southern			etc Larry Jones	Dan William Suttler	1298	362		2 ¹ / ₂ 10.84 ac S.C. Hwy 290
297 July 1, 1987	"			U.S. Realty Corp.	Nicholas B. Zayer	1298	847		Sec II - A Lot 40 Forest Lake Ph I
3809 July 22, 1987	"			U.S. Realty Corp.	Charles C. Miltner et al	1300	270		Sec 1 Lot 100 Forest Lake Ph II
6484 Aug 4, 1987	"			U.S. Realty Corp.	David C. Smith	1301	710		Sec 1 Lot 98 Forest Lake Ph II
16862 Aug 6, 1987	"			U.S. Realty Corp.	Lesley A. Wood et al	1301	918		Sec 1 Lot 96 Forest Lake Ph II
9326 Aug 21, 1987	"			U.S. Realty Corp.	Forest Lake Sub'd.	1303	169		First Amendment to Amended & Restated Protective covenants Restrictions & easements for and see Record Bk 1273 pg 846 & Lakes
" 9324	"			" "	" " "	1303	169		
Aug 21, 1987 11775	"			" "	Pieter J. Weening et al	1303	168		
Sept 4, 1987 12100	"	W. Gary			Robert J. Van Kuiken	1304	421	10.84	ac S.C. Hwy 290
Sept 9, 1987 115643	"			U.S. Realty Corp.	Paul D. Lynch	1304	616		Lot 95 Forest Lake
Sept 30, 1987 17491	"			U.S. Realty Corp.	D. Gregory Simpson et al	1306	360		Sec II - A Lot 47 Forest Lake Ph I
Oct 13, 1987 18617	"			U.S. Realty Corp.	David A. Ballard et al	1307	583		Sec 2 - C Lot 52 Forest Lake Ph I
Oct 20, 1987 20261	"	Aggregates Co.	A. Corp.		Dean E. White et al	1308	293		Sec 2 Pt Lots 69+70 Paris View
Oct 30, 1987 20437	"	Bell Telephone	+ Telegraphs Co.		Robert H. Prange	1309	213		Springs Sp. also Rights Lot 5 U.S. Hwy 29, Chick
Nov 2, 1987 20430	"			Investment, et al	James A. Boling Sr. et al	1309	338		Agreement of Easement
Nov 2, 1987	"			Investment,	James A. Boling Sr.	1309	373		Disclaim Lot, Laurens Rd.

DIRECT or GRANTOR Index to Deeds — Greenville County, S. C.

REG. U. S. PAT OFFICE *Chas McCott* County Indexes Since 1888 An Identifying Trade Mark

Open at Proper Tab according to First Letter or Letters of Name and refer to Buff Sub-Index sheet for page reference.

COTT FAMILY NAME INDEX No. 75 © 1949
MADE BY THE COTT INDEX COMPANY, COLUMBUS, OHIO
SOLD BY PHOTO COPY SUPPLY, MAULDIN, S. C.

FILE NUMBER DATE OF RECORD	GRANTORS FAMILY NAMES	GIVEN NAMES ABCDEFGHIJ	GIVEN NAMES JKLMNO	GIVEN NAMES PQRSTUVWXYZ	GRANTEES	BOOK	PAGE	No. of Acres	BRIEF DESCRIPTION, LOCATION, ETC. (Not Warranted)
20694 Nov 2, 1987	Southern			corp. U.S. Realty	Robert W. Bunnell, Jr.	1309	478		2-l lot 49 Forest Lake Ph 1 Sec
21297 Nov 6, 1987	"	NKA Fleet Finance, Inc. Discount Co.			Vikki Parkam	1309	813		Power of attorney Rd.
24239 Nov 19, 1987	"			Industrial Realty Inc. Region	Enigma Inc.	1310	892	8.00	Acres Ashmore Bridge Sec 2-C
25876 Dec 2, 1987	"			Corp. U.S. Realty	Assoc of Greenville Forest Lake Homeowners	1311	684		Parcel "Forest Lake" Ph 1
27544 Dec 14, 1987	"			et al Printing Co.	James L. Savage	1312	814		Mill Rd + Mauldin Rd Tract 44 Ph Tract 3 Parkins
28018 Dec 16, 1987	"			Corp. U.S. Realty	Mary McGowan Ward	1313	42		Ph II Sec 1 Simville Lot 99 Forest Lake Sub'd.
29451 Dec 18, 1987	"			Co. et al Railway	John O. Carter	1313	226		dictation of lot 41 "Downard" = 0.09 acres
28596 Dec 21, 1987	"	Enterprises of Greenville Inc.			Robert C. Kuster	1313	312		Sunny Acres Lots 20, 83, 84, 85 + 66
29946 Dec 30, 1987	"			Corp. U.S. Realty	Richard D. Barbarino	1314	153		Sec 2-C Lot 53 Forest Lake Ph 1
30417 Jan 4, 1988	"			Corp. U.S. Realty	Alan J. Delocky	1314	516		Sec 2-C Lot 50 Forest Lake Ph 1
33655 Feb 1, 1988	"			et al Oak Plantation Sub'd	G.A.L. Partnership		618		Dedication Book Dedication & transfer of streets
35538 Feb 16, 1988	"			Corp. U.S. Realty	Materials Corp. Advanced Composite	1317	271		Sec 2-C Lot 54 Forest Lake Ph 1
35555 Feb 16, 1988	"			Corp. U.S. Realty	Carl E. Brose et al	1317	277		Sec 2-C, near Simpsonville Lot 56 Forest Lake Sub Ph 1
38137 Mar 4, 1988	"			Corp. U.S. Realty	John Orridge et al	1318	689		Ph 1 Sec 2-C Lot 55 Forest Lake Sub-
39023 Mar 11, 1988	"	Homes Dep. Inc.			Huke Pamer Co.	1319	156		Right of way Sec 44-44 near S'ville
40550 Mar 22, 1988	"			Corp. U.S. Realty	Jerry P. Nett	1319	977		Lot 28 Forest Lake Sub Ph 1

DIRECT or GRANTOR Index to Deeds — Greenville County, S. C.

REG. U. S. PAT OFFICE *Chas. McCall* County Indexes Since 1888 An Identifying Trade Mark

Open at Proper Tab according to First Letter or Letters of Name and refer to Buff Sub-Index sheet for page reference.

COTT FAMILY NAME INDEX No. 75 © 1949 MADE BY THE COTT INDEX COMPANY, COLUMBUS, OHIO SOLD BY PHOTO COPY SUPPLY, MAULDIN, S. C. ()

FILE NUMBER DATE OF RECORD	GRANTORS FAMILY NAMES	GIVEN NAMES ABCDEFGHIJ	GIVEN NAMES JKLMNO	GIVEN NAMES PQRSTUVWXYZ	GRANTEES	BOOK	PAGE	No. of Acres	BRIEF DESCRIPTION, LOCATION, ETC. (Not Warranted)
42642 Apr 4 1988	Southern			a ben Pts. Investments	Anthony B. Edmund	1321	153		Varig. Prop. Res. Unit #21 The Highlands
43093 Apr 6 1988	"			Co. The Railway Corp.	J. Henry Cause et al	1321	391		Unit claim U. 21 ac Pl 1 near S'ville
45304 Apr 21 1988	"			U. S. Realty Corp.	Lawrence P. Curtis	1322	665		Lot 37 Forest Lake Sub Sect II A Pl 1 near S'ville
47637 May 4 1988	"			U. S. Realty Corp.	David Michael Camp	1324	91		Lot 16 Forest Lake Sub Sect I near Simpsonville
49325 May 8 1988	"			U. S. Realty Corp.	David Alexander Shaffer	1325	164		Lot 7 Forest Lake Sub. Sec I Pl 1 near S'ville
49376 May 13 1988	"			U. S. Realty Corp.	Ruth F. Spear	1325	165		Lot 103 Forest Lake Sub. Sec I
52306 May 27 1988	"		Martha E		Wade M. Southern	1326	396	1.07	acc. Dunklin Tp. Sec 1 near S'ville
52483 May 27 1988	"			Corp. U. S. Realty	Timothy Paul Crawford	1326	458		Lot 8 Forest Lake Sub Pl 1 Sec 1 near S'ville
52482 May 27 1988	"			Corp. U. S. Realty	James M. Valentine et al	1326	459		Lot 104 Forest Lake Sub. Pl II Sec 2-C
52686 May 31 1988	"			Corp. U. S. Realty	Robert H. White Jr.	1326	626		Lot 51 Forest Lake Pl 1
56927 June 22 1988	"			NCA. Hunt Finance Inc. Discount Co.	Dail Hughes	1328	958		Power of Attorney Dunklin Tp.
57472 June 24 1988	"			Personal Rep. for Estate of Esterline Bagwell Michael N.	Michael D. Southern	1329	366		Deed of Distribution 30 acres S'ville see deed bk 1317 pg 277
58599 June 30 1988	"			Corp. U. S. Realty	Carl E. Brose et al	1330	23		Lot 56 Forest Lake Sub Pl 1 Sec 2 C Authority
302 July 1 1988	"			Ltd. Pts. Inns Associates	_____	1330	276		Affidavit of General Partners
3104 July 1 1988	"			Ltd. Pts. Inns Associates	Investors L.P. Series 86 Resources Acquired Mtg	1330	279		Assignment of Leases & Rents Agreement
303 July 1 1988	"			Ltd. Pts. Inns Associates	L.P. -- Series 86 Resources Acquired Mtg Investors	1330	291		Assignment of Franchise

DIRECT or GRANTOR Index to Deeds - Greenville County, S. C.

REG. U. S. PAT OFFICE *Chas McCott* County Indexes Since 1888 An Identifying Trade Mark

Open at Proper Tab according to First Letter or Letters of Name and refer to Buff Sub-Index sheet for page reference.

COTT FAMILY NAME INDEX No. 75 © 1949 MADE BY THE COTT INDEX COMPANY, COLUMBUS, OHIO SOLD BY PHOTO COPY SUPPLY, MAULDIN, S. C.

FILE NUMBER DATE OF RECORD	GRANTORS FAMILY NAMES	GIVEN NAMES ABCDEFGHIJ	GIVEN NAMES JKLMNOPQ	GIVEN NAMES RSTUVWXYZ	GRANTEES	BOOK	PAGE	No. of Acres	BRIEF DESCRIPTION, LOCATION, ETC. (Not Warranted)
427 July 1, 1988	Southern		Larry J.		Deborah S. Hucks	1330	358	1.07	Acres Langley Rd. Ph II Sec 1
815 July 6, 1988	"			U.S. Realty Corp.	Michael P. Kopp et al	1330	557		Lot 101 Forest Lake Sub. Forest Lake, Ph II Sec 1
778 July 6, 1988	"			U.S. Realty Corp.	Stuart P. Lane	1330	536		Lot 110 Forest Lake Dr. Ph II Sec 1
1653 July 11, 1988	"			U.S. Realty Corp.	Steven A. Bichel	1331	218		Lot 86, Forest Lake Sub
2900 July 15, 1988	"	now 7 ledg Co. Inc.	W. Vincent		Deer of Ware Place Corp.	1331	889	6.2	ac. - Tracts 8 & 9 Ph II Sec 1 + 2 Trade St. Green Chick Sp. Sp.
3413 July 20, 1988	"			Railway Co. Corp.	Jones Transfer & Storage et al	1332	311		Quit Claim Parcel School St. also Lake Ph I Sec C
4216 July 25, 1988	"			U.S. Realty Corp.	Barry B. Franklin	1332	704		Lot 57 PUD Sub'd. Forest Sec 2 A & B.
7316 Aug 9, 1988	"			U.S. Realty Corp.	Edith Shannon Reams	1334	428		Lot 58 Forest Lake Sub Ph I
11317 Aug 31, 1988	"			Machinery Co. et al	C. Allan Fowler et al	1336	798		Agreement respecting use of easements
91318 Aug 31, 1988	"			Machinery Co. et al	C. Allan Fowler et al	1336	795	3.51	Agreement also returned license Acres Brushy Creek Rd. also
10641 Sept 1, 1988	"			U.S. Realty Corp.	Russell A. Graham	1336	974		Lot 11 Forest Lake Sec II A
113466 Sept 14, 1988	"			U.S. Realty Corp.	Mitchell S. Reynolds	1338	25		Lot 36 Forest Lake Ph I + appurtenances entitled. (Julian 1988)
14550 Sept 21, 1988	"	Development Co Inc.	Doris		Commissaries of Public works of the City of Greenville	1338	657		All water Main line valves 2-c + Sec 2-XL
15689 Sept 27, 1988	"			U.S. Realty Corp.	James Hervey Bliss	1339	386		Lot 59 Forest Lake Ph I Sec See det Bk. 1268 pg 10
16030 Sept 28, 1988	"	of Greenville Inc.	Development		S.C. N Bank	1339	542		Cancellation of Assignment of Lease + P
16050 Sept 28, 1988	"			U.S. Realty Corp.	Elizabeth O. Perkins	1339	562		Lot 61 Forest Lake Ph I - Sec II - C

DIRECT or GRANTOR Index to Deeds — Greenville County, S. C.

REG. U. S. PAT OFFICE *Chas. McCall* County Indexes Since 1888 An Identifying Trade Mark


Open at Proper Tab according to First Letter or Letters of Name and refer to Buff Sub-Index sheet for page reference.

COTT FAMILY NAME INDEX No. 75 © 1949
MADE BY THE COTT INDEX COMPANY, COLUMBUS, OHIO
SOLD BY PHOTO COPY SUPPLY, MAULDIN, S. C. ()

FILE NUMBER DATE OF RECORD	GRANTORS FAMILY NAMES	GIVEN NAMES ABCDEFGHIJ	GIVEN NAMES JKLMNO	GIVEN NAMES PQRSTUVWXYZ	GRANTEES	BOOK	PAGE	No. of Acres	BRIEF DESCRIPTION, LOCATION, ETC. (Not Warranted)
16371 Sept 30, 1988	Southern			Corp. U.S. Realty	Janita S. Calgrove	1339	752		Sec 2-C + 2-D Lot 60 Forest Lake Subd. Ph 1
16370 Sept 30, 1988	"			Corp. U.S. Realty	Russell A. Graham	1339	753		Lot 111 Forest Lake + Roads to Greenville County Reduction + Transfer of Streets
17260 Oct 5, 1988	"	Home Development Co.		Corp. et al U.S. Realty	Chelsea Woods	1	655		Party wall Agreement Sec 2C + 2D Lot 62 Forest Lake Subd. Ph 1
17723 Oct 7, 1988	"			Corp. et al U.S. Realty	Jackie W. Smith	1340	586		Restriction, Covenant + Condition see Deed Bk 1278 pg 671
17722 Oct 7, 1988	"			Corp. et al U.S. Realty	Jackie W. Smith	1340	585		Release of rights of way water meters at Woodruff Rd. Ph 1 P/W for reading, operating etc.
17940 Oct 10, 1988	"	Home Development			Chelsea Woods Subd.	1340	701		4.0 Acres Baller Rd.
19050 Oct 19, 1988	"	Bell Telephone + Telegraph Co.			Charwell Estates Inc.	1341	329		Lot 109 Forest Lake Sub.
20564 Oct 26, 1988	"			Corp. U.S. Realty	works of the City of Greenville Commissioners of Public	1342	239		Sec 2C + 2D Lot 63 Forest Lake Sub Ph 1
20725 Oct 27, 1988	"		E. Michael Tracy	B. U.S. Realty	C. S. Buchanan	1342	364		Chelsea Woods Lot 12 Chelsea Lane
20801 Oct 27, 1988	"			Corp. U.S. Realty	Stanley J. Long	1342	422		wavier of violation + Amendment to protective Covenants, restrictions + easements see Deed Bk 1242 pg 239
20814 Oct 27, 1988	"			Corp. U.S. Realty	Robert P. Aubelle	1342	434		
23921 Nov 15, 1988	"	Home Development Co. Inc.		Corp. et al U.S. Realty	Dennis L. Barnes	1344	383		
24161 Nov 16, 1988	"			U.S. Realty	Walkers Crossing Subd.	1344	492		
" "	"			" "	" "	1344	492		
24945 Nov 22, 1988	"				Duke Power Co.	1345	28		Right of way
26683 Dec 5, 1988	"	Home Development Co.			Duke Power Co.	1345	928		Right of way

DIRECT or GRANTOR Index to Deeds — Greenville County, S. C.

REG. U. S. PAT OFFICE *Chas McCott* County Indexes Since 1888 An Identifying Trade Mark

 Open at Proper Tab according to First Letter or Letters of Name and refer to Buff Sub-Index sheet for page reference.

COTT FAMILY NAME INDEX No. 75 © 1949
MADE BY THE COTT INDEX COMPANY, COLUMBUS, OHIO
SOLD BY PHOTO COPY SUPPLY, MAULDIN, S. C.

FILE NUMBER DATE OF RECORD	GRANTORS FAMILY NAMES	GIVEN NAMES ABCDEFGHIJ	GIVEN NAMES KLMNO	GIVEN NAMES PQRSTUVWXYZ	GRANTEES	BOOK	PAGE	No. of Acres	BRIEF DESCRIPTION, LOCATION, ETC. (Not Warranted)
28525 Dec 15, 1988	Southern	Bert J. V. + Joan	Jr. Paul	Richard	Telegraph Co. American Telephone +	1347	97		Easement
" "	"	Jean	etal		" "	1347	97		
28523 Dec 15, 1988	"	Bert J. V.	Jr.		Telegraph Co. American Telephone +	1347	99		Easement
29718 Dec 22, 1988	"	Bobby A + Lynn W.			C + D Builders, Inc.	1347	844		map 4 Sec 1 Sugar Creek Lot 25 2 Middle Brook Rd. Sec 2C + 2D
2754 Jan 19, 1989	"	non Mattie Pearl	U.S. Realty Corp		Josephine E. Nickson	1350	525		Lot 66 Forest Lake Sub Pl 1
4429 Jan 31, 1989	"	Mattie Pearl			Eraby Steven Sandlin	1351	543		Lot 4 Franklin St.
4419 Jan 31, 1989	"	Estate of By P.R. Addie			Ann S. Hudson etal	1351	547	4.35	#415 Deal 7g. Deed 9 Distribution Acres also 5.75 acs Harry
7060 Feb 16, 1989	"	Homes Devop. Co. Inc.			DBA Rass Builders Charles M. Rass etal	1353	131		Lot 15 Chelsea Woods
11314 Mar 16, 1989	"	Homes Devop. Co. Inc.			DBA Rass Builders Charles M. Rass etal	1356	97		Lot 18 Chelsea Woods Dam Rd. Dunklin Tp.
12204 Mar 21, 1989	"	Estate of By P.R. Martha E.			John Southern, Sr.	1356	617		Deed 9 Distribution Lot Halliday Halliday, Dam Rd
12205 Mar 21, 1989	"	Estate of By P.R. Martha E.			John Southern, Sr.	1356	619		Deed 9 Distribution 31.60 acres
15074 Apr 7, 1989	"	Homes Devop. Co. Inc.			etal J. Andrew Mitchell	1358	428		Lots 32 + 33 Chelsea Woods
15822 Apr 13, 1989	"	Bell Telephone + Telegraph Co.			etal E. Lanzo Greene	1358	815		Bk 1242 pg 52 Release 9 Right 9 way see
15823 Apr 13, 1989	"	Bell Telephone + Telegraph Co.			Laura B. Greene	1358	816		see Bk 1060 pg 156 Release 9 Rights 9 way
15824 Apr 13, 1989	"	Bell Telephone + Telegraph Co.			Bertrude Pitts Greene	1358	817		Bk 896 pg 9 Release 9 Rights 9 way see
15875 Apr 13, 1989	"	Bell Telephone + Telegraph Co.			etal Laurence J. Minette	1358	834		Bk 1081 pg 839 Release 9 Rights 9 way see

DIRECT or GRANTOR Index to Deeds — Greenville County, S. C.

REG. U. S. PAT. OFFICE *ChumCott* County Indexes Since 1888 An Identifying Trade Mark

Open at Proper Tab according to First Letter or Letters of Name and refer to Buff Sub-Index sheet for page reference.


COTT FAMILY NAME INDEX No. 75 © 1949
MADE BY THE COTT INDEX COMPANY, COLUMBUS, OHIO
SOLD BY PHOTO COPY SUPPLY, MAULDIN, S. C.

()

FILE NUMBER DATE OF RECORD	GRANTORS FAMILY NAMES	GIVEN NAMES ABCDEFGH	GIVEN NAMES IJKLMNO	GIVEN NAMES PQRSTUVWXYZ	GRANTEES	BOOK	PAGE	No. of Acres	BRIEF DESCRIPTION, LOCATION, ETC. (Not Warranted)
16125 Apr 14 1989	Southern			Carp. U.S. Realty	Elizabeth Cusick	1358	951		Pl 1 Sec 2-D. Lot 65 Forest Lake Sub.
17676 Apr 25 1989	"	Bell Telephone & Telegraph Co.		Carp. U.S. Realty	Georgia Evelyn Hinnant Co. Ltd.	1359	937		Deed # 76099 519 & # 102577 530 Release of Rights of Way see Sec I
18713 May 1 1989	"			Carp. U.S. Realty	Jatcho Chemical Industries etal	1360	487		Lot 102 Forest Lake Ph II
19418 May 4 1989	"			Carp. U.S. Realty	Claude W. Rogers etal	1360	865		Lot 105 Forest Lake
20912 May 15 1989	"	Development Co. Inc Dobson			Howard L. Taylor	1361	706		St 13 Chelsea Woods
24454 June 5 1989	"	Homes Development Co. Inc.			Howard L. Taylor	1363	859	Corrective Deed	Lot 13 Chelsea Woods
24577 June 6 1989	"			William	Wilton E. Fowler	1363	912		1/8 acre Fowler Rd.
24578 June 6 1989	"			William	Randy F. Fowler	1363	913		1/8 acre Fowler Rd.
27068 June 21 1989	"	Homes Development Co. Inc.			Roy M. Blason etal	1365	322		Lot 7 Chelsea Woods
27706 June 26 1989	"	Homes Development Co. Inc.			Urbon Construction Inc	1365	713		Lot 11 Chelsea Woods
30442 July 13 1989	"	Homes Development Co. Inc.			Western Carolina Regional Sevier Authority	1367	323		Woods. Lot Old Spartanburg Rd Chelsea McFee Creek & River St.
33490 July 31 1989	"			Railway Co Realty Inc.	City of Greenville	1368	874		Quit Claim 0.59 Acres west & W. Broad Sts.
33491 July 31 1989	"			Region Industrial	City of Greenville	1368	880		Quit Claim 0.41 Acres Academy
34152 Aug 2 1989	"	Homes Development Co. Inc.			John J. Caulfield etal	1369	246		Lot 24 Chelsea Woods
36378 Aug 16 1989	"			Carp. U.S. Realty	Malcolm E. Robertson etal	1370	453		Ph II Sec 1 Lot 84 & Ph Lot 83 Forest Lake
36894 Aug 18 1989	"			Carp. U.S. Realty	U.S. Retirement Corp.	1370	701		Lots 7, 9 & 11 Swanigate Sub

DIRECT or GRANTOR Index to Deeds — Greenville County, S. C.

REG. U. S. PAT. OFFICE *Chas. McCall* County Indexes Since 1888 An Identifying Trade Mark

 Open at Proper Tab according to First Letter or Letters of Name and refer to Buff Sub-Index sheet for page reference.

COTT FAMILY NAME INDEX No. 75 © 1949
MADE BY THE COTT INDEX COMPANY, COLUMBUS, OHIO
SOLD BY PHOTO COPY SUPPLY, MAULDIN, S. C.

FILE NUMBER DATE OF RECORD	GRANTORS FAMILY NAMES	GIVEN NAMES ABCDEFGHIJ	GIVEN NAMES JKLMNO	GIVEN NAMES PQRSTUVWXYZ	GRANTEES	BOOK	PAGE	No. of Acres	BRIEF DESCRIPTION, LOCATION, ETC. (Not Warranted)
38610 Aug 29, 1989	Southern			Corp. U.S. Realty	Stella R. Woods	1371	606		Lake Forest Lot 69 Ph I Sec 2-C + D
39201 Aug 31, 1989	"			" "	Brian W. O'Rourke	1371	952		Sec I Lot 82 Forest Lake Phase 2
40785 Sept 11, 1989	"			" "	M. Edwina Nacus	1372	773		Lot 64 Forest Lake Ph I
143906 Sept 29, 1989	"			" "	Michael A. Hamill etal	1374	622		Ph II Sec 1 Lot 85 + 74 Lot 84 Forest Lake
144154 Oct 2, 1989	"	Electric Service Co.	Inc.	Co of SC Inc	Southern Electric Service	1374	747		Streets 4 Tracts Markley + Watson
44219 Oct 2, 1989	"			Corp U.S. Realty	William J. Byrum Jr.	1374	776		Ph II Lot 80 Forest Lake Sec 1
45572 Oct 10, 1989	"	Homes Devop Co	Inc.		Metropolitan Sewer Subdistrict	1375	586		Sanitary sewer line + easement Dedication + Conveyance of
48929 Oct 27, 1989	"			Corp. U.S. Realty	Wingfield Properties Inc	1377	428		Property
49163 Oct 31, 1989	"				Van De Wiele of America, Inc.	1377	718	14.35	Bushy Creek Address 4.27 acres Prop Reg.
50974 Nov 10, 1989	"				Ronnie Byers DBA Rass Builders	1379	86		Unit 30 The Highlands Spring
50993 Nov 10, 1989	"	Homes Devop. Co.	Inc.		Charles M. Rass etal	1379	88		Lot 17 Chelsea Woods
51064 Nov 10, 1989	"	Homes Devop. Co.	Inc.		Charles M. Rass etal	1379	91		Lot 16 Chelsea Woods
51016 Nov 10, 1989	"			Corp U.S. Realty	Ernestine C. Evans	1379	112		Sec 2-D Lot 71 Forest Lake Ph I
52104 Nov 17, 1989	"	Homes Devop. Co.			Charles M. Rass etal	1379	871		Lot 14 Chelsea Woods
52626 Nov 21, 1989	"	Homes Devop Co.	Inc.		Hassan Behery etal	1380	178		Lot 19 Chelsea Woods
53810 Nov 30, 1989	"	Family Homes	Inc.		Marcelo Lemos Perini etal	1380	951		Lot 46 Canebake, Sub Ph I

