

DIRECT or GRANTOR Index to Deeds — Greenville County, S. C.

REG. U. S. PAT. OFFICE *Chas. M. Catts* County Indexes Since 1888 An Identifying Trade Mark

Open at Proper Tab according to First Letter or Letters of Name and refer to Buff Sub-Index sheet for page reference.

COTT FAMILY NAME INDEX No. 75 © 1949
MADE BY THE COTT INDEX COMPANY, COLUMBUS, OHIO
SOLD BY WALKER, EVANS & COGSWELL CO., CHARLESTON, S.C.

(1)

FILE NUMBER	GRANTORS FAMILY NAMES	GIVEN NAMES ABCDEF GH	GIVEN NAMES IJKLMNO	GIVEN NAMES PQRSTU VWXYZ	GRANTEES	BOOK	PAGE	No. of Acres	BRIEF DESCRIPTION, LOCATION, ETC. (Not Warranted)
15985 Jan. 3, 1975	Rosamond	<i>Cancelled</i> Dennis S. Indenberg 1975	Mrs. J. Ee	5-20-85 * 35151	Set 86 89-1350 Jed Jed. J & J. Adam	1012	635		RIPIA
16114 Jan. 6, 1975	"	Enterprises, Inc.			James A. Rollins, Jr. etal	1012	695		Sec. I Mauldin Lot 19 "Holly Springs"
17332 Feb. 7, 1975	"	Enterprises, Inc.			William W. Williams etal	1014	412		Lot 21 "Burdett Ests."
17657 Feb. 12, 1975	"	"	"		Robert Earl Banta etal	1014	421		Lot 24 "Burdett Ests."
18873 Feb. 12, 1975	"	"	"		Ruwardus Veltman etal	1014	574		Joynton Woods - pt. II Mauldin Lot 90 Pine Straw Way
20334 Mar. 3, 1975	"	"	"		Robert James Howard etal	1015	211		Lot 21 "Burdett Ests."
21080 Mar. 13, 1975	"	"	"		Dennis Warren Haire etal	1015	555		Lot 74 "Burdett Ests."
22972 Apr. 4, 1975	"	H. L. etal.			David B. Ogden	1016	405		House Rd. near Pine Mt. pt. of 5 1/2 Acre tract White Mauldin
24041 Apr. 17, 1975	"	Enterprises, Inc.			R. C. Jones, etal	1016	931		Lot 77 "Burdett Ests."
25485 May 2, 1975	"	"	"		Richard L. Jones, etal	1016	111		Lot 15 "Burdett Ests."
25447 May 2, 1975	"	H. L.			J. Walter Burdett	1017	753		Lot 11 "Burdett Ests."
26923 May 19, 1975	"	Enterprises, Inc.			Thomas D. Paulsen etal	1018	482		Lot 32 "Burdett Ests."
27233 May 22, 1975	"	"	"		Charles W. Miller etal	1018	673		Lot 36 "Burdett Ests."
27575 May 26, 1975	"	"	"		William C. Barber etal	1018	811		Mapleton Dr. "1" report Lot 121 Co. Highway & Co. 7
28033 May 30, 1975	"	"	"		J. Lynn Keenum etal	1019	80		Sec. 2 Mauldin Lot 52 "Holly Springs"
28343 Jun. 24, 1975	"	"	"		Rennie J. Brown etal	1020	221		Lot 111 "Holly Springs"

DIRECT or GRANTOR Index to Deeds — Greenville County, S. C.

(A) REG. U. S. PAT. OFFICE *Chem. Co.* County Indexes Since 1888 An Identifying Trade Mark

Open at Proper Tab according to First Letter or Letters of Name and refer to Buff Sub-Index sheet for page reference.

COTT FAMILY NAME INDEX No. 75 © 1949
MADE BY THE COTT INDEX COMPANY, COLUMBUS, OHIO
SOLD BY WALKER, EVANS & COGSWELL CO., CHARLESTON, S. C.

FILE NUMBER DATE OF RECORD	GRANTORS FAMILY NAMES	GIVEN NAMES ABCDEFGHIJ	GIVEN NAMES JKLMNO	GIVEN NAMES PQRSTUVWXYZ	GRANTEES	BOOK	PAGE	No. of Acres	BRIEF DESCRIPTION, LOCATION, ETC. (Not Warranted)
3084 Aug. 4, 1915	Rosamond	Enterprises, Inc.			J. David Shaleuly	1027	235		Mauldin Austin Tp. Lot 15 "Glenlake" III
3166 Aug. 5, 1915	"	"	"		Hymny Umy Hongy	1027	304		Lot 10 "Mauldin" Lot 182 "Forester Woods Mauldin
5942 Sept. 2, 1915	"	"	"		Carol M. Long, et al	1023	618		Lot 14 "Glenlake" II
7341 Sept. 18, 1915	Rosamond	^{Cancelled} Dennis S. Jenkins	8-26-87	# 9867	Fidelity Fed. S. & L. Assn.	1024	445		Real Property Agreement Austin Tp.
7477 Sept. 19, 1915	Rosamond	Enterprises, Inc.			Corey P. Burns, et al	1024	424		Lot 28 "Glenlake" III Mauldin Sec. II Mauldin
9157 Oct. 6, 1915	"	Enterprises, Inc.			James A. Miller et al	1025	321		Lot 170 "Forester Woods Mauldin
10714 Oct. 29, 1915	"	William Spring			Willie Lopez Rosamond	1026	270		Part "Collinwood Park" Dist. Lot 11 + 12 Collinwood Mauldin
1213 Nov. 13, 1915	Rosamond	Enterprises, Inc.			Donald J. Martin, et al	1027	510		Lot 17 "Glenlake" III Mauldin
1435 Dec. 2, 1915	Rosamond	Enterprises			Benjamin J. Clark, et al	1027	371		"Burdett Ests." Mauldin Lot 11 "Glenlake" III
14851 Dec. 8, 1915	"	Enterprises, Inc.			Charles E. Werrill, et al	1027	948		"Burdett Ests." Lot 25 Oaks Park Dr. Mauldin
15528 Dec. 15, 1915	"	Enterprises, Inc.			Richard J. Riggs, et al	1028	324		Lot 17 "Glenlake" III Butler Dr.
17721 Jan. 14, 1916	"	Enterprises, Inc.			Robert Lee Reynolds	1028	789		Lot 28 "Greenfield" Austin Tp. Mauldin
17721 Jan. 20, 1916	"	Enterprises, Inc.			Frank J. Nowell, et al	1030	50		Lot 16 "Glenlake" III Mauldin
20621 Feb. 12, 1916	"	Enterprises, Inc.			Charles A. Waters Frank M. Riley, Jr. et al	1030	937		Lot 76 "Glenlake" III Austin Tp. Mauldin
	"					1031	634		Lot 72 "Burger St." "Glenlake"

DIRECT or GRANTOR Index to Deeds — Greenville County, S. C.

REG. U. S. PAT OFFICE *Chas. M. Cott* County Indexes Since 1888 An Identifying Trade Mark

Open at Proper Tab according to First Letter or Letters of Name and refer to Buff Sub-Index sheet for page reference.


COTT FAMILY NAME INDEX No. 75 © 1949
MADE BY THE COTT INDEX COMPANY, COLUMBUS, OHIO
SOLD BY WALKER, EVANS & COGSWELL CO., CHARLESTON, S.C.

(B)

FILE NUMBER	DATE OF RECORD	GRANTORS FAMILY NAMES	GIVEN NAMES ABCDEFGH	GIVEN NAMES IJKLMNOP	GIVEN NAMES PQRSTUVWXYZ	GRANTEES	BOOK	PAGE	No. of Acres	BRIEF DESCRIPTION, LOCATION, ETC. (Not Warranted)
21504	Feb. 25, 1976	Rosamond	Enterprises, Inc.			Doyle B. Edmondson, et al	1032	55		Hgto" Sec. V Mauldin Lot 76 Brockman Dr. "Knollwood"
22589	Mar. 8, 1976	"	"	"	"	Carl William Brown, Jr. et al	1032	667		Brockman Dr. "Knollwood Hgto" Sec. V Lot 73 Cav. Locke Dr. +
25108	Apr. 1, 1976	"		James P.		Wm. Goldsmith Co.	1033	973		"Cedar Vale" Lot 4 Overton Ave.
25437	April 5, 1976	"	Enterprise Inc.			Thomas M. Walcombe, et al	1034	153		Austin Sp. Lot 22 "Blendale III" Mauldin
28566	May 6, 1976	"	Enterprise, Inc.			Michael A. Swett, et al	1035	822		Mauldin Lot 14 Burdett Estate
28661	May 7, 1976	"	Enterprise, Inc.			John E. Mickel, et al	1035	892		III "Austin Sp. Mauldin Lot 18 Jung St. Blendale
29577	May 20, 1976	"	Enterprise, Inc.			Thomas R. Williams, et al	1036			Lot 11 Jung St.
30212	May 21, 1976	"	Enterprise, Inc.			Henry K. Pate, et al	1036	714		Mauldin Lot 20 "Burdette Est."
30903	May 28, 1976	"	Enterprise, Inc.			Edwin P. Burton, et al	1037	76		Sec. III Mauldin Lot 71 Barringer St. "Columbia Gville Tp.
32031	Jun 9, 1976	Rosamond			Randall T.	M. S. Garrison	1037	644		Cont. Lot Jenkins St. Gville Tp.
32288	Jun 9, 1976	"	Ervin M. & Vera C.			M. S. Garrison	1037	645		Cont. Lot Jenkins St.
32322	Jun 9, 1976	"	Charles			S. C. Natl Bk.	1037	708		Real Property Tax.
		"	Oliver M.			"	1037	708		
32362	Jun 11, 1976	Rosamond	Enterprises, Inc.			John Thomas White, et al	1037	867		Mauldin Lot 29 Blendale III
32580	June 15, 1976	Rosamond	Enterprise Inc.			Earl L. Blaser, Jr. et al	1037	979		Stret, Mauldin Austin Sp. Lot 55 "Blendale III" Jung

DIRECT or GRANTOR Index to Deeds — Greenville County, S. C.

(B) REG. U. S. PAT. OFFICE *Chas. McCall* County Indexes Since 1888 An Identifying Trade Mark

 Open at Proper Tab according to First Letter or Letters of Name and refer to Buff Sub-Index sheet for page reference.

COTT FAMILY NAME INDEX No. 75 © 1949
MADE BY THE COTT INDEX COMPANY, COLUMBUS, OHIO
SOLD BY WALKER, EVANS & COGSWELL CO., CHARLESTON, S.C.

FILE NUMBER DATE OF RECORD	GRANTORS FAMILY NAMES	GIVEN NAMES ABCDEFGHIJ	GIVEN NAMES JKLMNOPQ	GIVEN NAMES RSTUVWXYZ	GRANTEES	BOOK	PAGE	No. of Acres	BRIEF DESCRIPTION, LOCATION, ETC. (Not Warranted)
33930 June 23, 1976	Rosamond	Enterprises, Inc.			Larry Lockman & son	1038	722		"Olemdale" See III Austin Tp. Lot 62 Bampton St.
34015 June 24, 1976	"	Enterprises, Inc.			Robert A. Hendrix, et al.	1038	767		See II Mauldin Lot 175 Forester Way
641 July 1, 1976	"	Enterprises, Inc.			David Williams, Jr.	1039	284		See I Lot 24 Canterbury
11496 July 16, 1976	"	Enterprises, Inc.			John J. Swiney, et al.	1039	681		"Olemdale III" Lot 63 Bampton St.
4225 Aug. 13, 1976	"	Enterprises, Inc.			David L. Mims, et al.	1041	117		Mauldin Lot 15 "Saurville Lbr"
4257 Aug. 14, 1976	"	Enterprises, Inc.			John L. Williams, et al.	1041	139		Wissen, et al. Lot 107 Forester
4595 Aug. 17, 1976	"	Enterprises, Inc.			E. Dean Mullinax, et al.	1041	324		April, Forester Wood See IV Lot 176, Cul-de-sac. Pheasant
6196 Sept. 1, 1976	"	H. David, et al.			Westside City, Inc.	1042	316		Red Pine Mt. tp. Lot A Sulphur Spgs.
7457 Sept. 16, 1976	Rosamond	Heyward, et al.			Kirby Sumner, et al.	1042	947		Lot 35, Pleasant Ridge Ave. "Pleasant Valley"
"	"	Brenda L. et al.			" " "	1042	947		
9547 Oct. 16, 1976	Rosamond	Alvin Y.			Malcolm J. Boswell, et al.	1044	157		wood" near Sille Austin Tp. Lot 30 Green Hill Dr. Rolling
11113 Oct. 21, 1976	Rosamond	Alvin Y.			Malcolm J. Boswell, et al.	Re-Record 1044	952		Lot 30 Green Hill Dr.
"	"	"			" " "	Re-Record 1044	952		Rollingwood - near Sille Austin Tp. for Big su dual Rt
"	"	"			" " "	Re-Record 1044	952		1044 Pg. 157
15072 Dec. 3, 1976	Rosamond	Enterprises, Inc.			James A. Baldstrom, Jr., et al.	1047	249		"Knollwood Hts" Sec. V Lot 8 Brockman Dr.
23620 Mar. 8, 1977	"	Enterp., Inc.			Jamsey W. Coston	1052	314		"Wardway-Vale" See II Lot 24 Vista Dr.

DIRECT or GRANTOR Index to Deeds — Greenville County, S. C.

REG. U. S. PAT OFFICE *Chester McCott* County Indexes Since 1888 An Identifying Trade Mark

Open at Proper Tab according to First Letter or Letters of Name and refer to Buff Sub-Index sheet for page reference.


COTT FAMILY NAME INDEX No. 75 © 1949
MADE BY THE COTT INDEX COMPANY, COLUMBUS, OHIO
SOLD BY WALKER, EVANS & COGSWELL CO., CHARLESTON, S.C.

(c)

FILE NUMBER	DATE OF RECORD	GRANTORS FAMILY NAMES	GIVEN NAMES ABCDEFGHIJ	GIVEN NAMES JKLMNOPQ	GIVEN NAMES RSTUVWXYZ	GRANTEES	BOOK	PAGE	No. of Acres	BRIEF DESCRIPTION, LOCATION, ETC. (Not Warranted)
23953	Mar. 11, 1977	Rosamond	Enterprise, Inc.			Jerry Lee Miller, et al	1052	508		Lot 107 Pine Brook Forest
24517	Mar. 17, 1977	"	A. Y., Inc.			Brian L. Wokleby, et al	1052	934		III " Mauldin, Austin Tp. Lot 61 Banger St. " Glendale
26655	Apr. 6, 1977	"	A. Y. Inc.			D. Joseph Fisher, et al	1054	198		III " Austin Tp. Mauldin Lot 68 Banger St. " Glendale
27745	Apr. 18, 1977	"	Enterprises, Inc.			Earl M. Chandler	1054	729		Sec. III Lot 50 Jango St. " Glendale
29726	May 3, 1977	"	Enterprises, Inc.			Jerry L. Madley, et al	1055	895		Sec. VII Mauldin Lot 38 Jesterwood
30198	May 6, 1977	"	Enterprise, Inc.			Emmie Smalley Davis, et al	1056	211		III Mauldin Austin Tp. Lot 32 Jango St. " Glendale
30920	May 13, 1977	"	Enterprises, Inc.			W. Lee Miller, III	1056	575		Sec. III Lot 77 Jango St. " Glendale
31029	May 16, 1977	"	Enterprises, Inc.			H. Murray Davis, et al	1056	653		" Green Estab. " Sec. A Lot 39 Carolina Ave.
32579	May 27, 1977	"	Enterprises, Inc.			R. M. Wilder, et al.	1057	423		Lot 118 Pine Brook Forest
32646	May 30, 1977	"			William A. et al	Parker Sewer & Fire	1057	480		Right of way
	"	"			Pauline V. et al.	"	1057	480		
33836	June 8, 1977	"	Enterprises, Inc.			James L. Graves, et al.	1058	154		Jesterwood Woods Sec. VII Mauldin Lot 54 Cherry Hill Rd.
34232	June 10, 1977	"	Enterprises, Inc.			Graven S. Elliott, et al.	1058	314		Sec. VII Mauldin Lot 9 Jesterwood Woods
34779	June 14, 1977	"	Enterprises, Inc.			Wayne P. Webb, et al.	1058	640		III " Mauldin Austin Tp. Lot 53 Jango St. " Glendale
34824	June 16, 1977	"	Dennis S. Sandersley KMC	11-23-83		William J. et al	16771 et 13683-435	1058	752	Real Property Charge
	"	"	Dennis S. Sandersley KMC	11-23-83		Pauline V. et al	16771 et 13683-435	1058	752	

DIRECT or GRANTOR Index to Deeds — Greenville County, S. C.

(C) REG. U. S. PAT. OFFICE *Chas. McCott* County Indexes Since 1888 An Identifying Trade Mark


 Open at Proper Tab according to First Letter or Letters of Name and refer to Buff Sub-Index sheet for page reference.

COTT FAMILY NAME INDEX No. 75 © 1949
MADE BY THE COTT INDEX COMPANY, COLUMBUS, OHIO
SOLD BY WALKER, EVANS & COGSWELL CO., CHARLESTON, S.C.

FILE NUMBER DATE OF RECORD	GRANTORS FAMILY NAMES	GIVEN NAMES ABCDEFGH	GIVEN NAMES IJKLMNO	GIVEN NAMES PQRSTUVWXYZ	GRANTEES	BOOK	PAGE	No. of Acres	BRIEF DESCRIPTION, LOCATION, ETC. (Not Warranted)
35745 June 24, 1977 64	Rosamond	Enterprises, Inc.			<i>etal</i> Dredrick W. Wheeler	1059	304		III "Mauldin" Lot 59 Bangor St. "Glenlake"
July 1, 1977 853	"	Enterprises, Inc.			<i>etal</i> Ronald B. Rank	1059	675		"Pine Forest" Lot 31 White Oak Dr.
July 8, 1977 4612	"	Enterprises, Inc.			<i>etal</i> Robert H. Blum	1060	124		"Glenlake Woods" Sec III, Mauldin Lot 52, Keray Lane Rd.
Aug. 10, 1977 4763	"	Enterprises, Inc.			<i>etal</i> Anthony F. Grady	1062	321		Lot Bangor St. Mauldin Camelot Dr. "Camelot"
Aug. 12, 1977 5090	Rosamond	Enterprises, Inc.			<i>etal</i> Wilton C. Brooks, Jr.	1062	410		Lot 60 cor. Samselot Ln. +
Aug. 15, 1977 5089	"			<i>etal</i> Ruby M.	Ruby M. Rosamond	1062	612		Lot 1 Maxwell Rd.
Aug. 15, 1977 5388	"			<i>etal</i> Ruby M.	Smith S. Maxwell	1062	613		Lot 2 Maxwell Rd.
Aug. 15, 1977 5087	"			<i>etal</i> Ruby M.	Joseph B. Maxwell	1062	614		Lot 3 Maxwell Rd.
Aug. 15, 1977 5086	"			<i>etal</i> Ruby M.	Margaret M. Griffith	1062	615		Lot 4 Maxwell Rd.
Aug. 15, 1977 5385	"			<i>etal</i> Ruby M.	James Albert Maxwell	1062	616		Lot 5 Maxwell Rd.
Aug. 15, 1977 8001	"			<i>etal</i> Ruby M.	Jim M. Maxwell	1062	617		Lot 6 Maxwell Rd.
Sept. 9, 1977 8014	"	Enterprises, Inc.			<i>etal</i> Manning Richard Hamby	1064	519		"Operating Wood" Sec. 7 Mauldin Lot 33 Living Grove Rd.
Sept. 9, 1977 "	"		Mary H.		<i>etal</i> First Baptist Church of Taylors	1064	559		Lot - cor. Ramsey Creek Rd. + Old U.S. Hwy. 29 A. Taylors, which Springs Sp.
" 8066	"		"		" " "	1064	559		Austin Sp. Mauldin
Sept. 12, 1977 8585	"	Enterprises, Inc.			<i>etal</i> Ching Yuen Chao	1064	572		Lot 24 Fargo St. "Hlendale III"
Sept. 15, 1977 "	"	Enterprises, Inc.			Marilyn P. Hauer	Re-Record 1064	872		"Holly Springs" Sec II Mauldin Re-Record - Lot 64 Bridges Rd.
" "	"	"	"		" " "	Re-Record 1064	872		for orig see deed BK 998 pg. 164

DIRECT or GRANTOR Index to Deeds — Greenville County, S. C.

REG. U. S. PAT OFFICE *Chas McCott* County Indexes Since 1888
An Identifying Trade Mark

 Open at Proper Tab according to First Letter or Letters of Name and refer to Buff Sub-Index sheet for page reference.

COTT FAMILY NAME INDEX No. 75 © 1949
MADE BY THE COTT INDEX COMPANY, COLUMBUS, OHIO
SOLD BY WALKER, EVANS & COGSWELL CO., CHARLESTON, S.C.

(D)

FILE NUMBER DATE OF RECORD	GRANTORS FAMILY NAMES	GIVEN NAMES ABCDEFGH	GIVEN NAMES IJKLMNO	GIVEN NAMES PQRSTUVWXYZ	GRANTEES	BOOK	PAGE	No. of Acres	BRIEF DESCRIPTION, LOCATION, ETC. (Not Warranted)
9424 Sept 23, 1977	Rosamond			Wysomia D.	John E. White, Jr.	1065	354		Suckey St. Lot 7 Darlington Ave. & "Bleekwood Hill"
9568 Sept. 26, 1977	"	Enterprises, Inc.			Johnny W. Johnson, et al	1065	423		Lot 3 Bleekwood Dr. North III "Austin" Sp. Mauldin
10439 Oct. 3, 1977	"	Enterprises, Inc.			Ronald A. Hasketh, et al	1066	45		Lot 67 Bangor St. "Glendale"
13411 Oct. 31, 1977	"	Enterprises, Inc.			William F. Tucker, et al	1067	591		Lot 124 Pine Brook Forest Sec. III
13668 Nov 1, 1977	"	Enterprises, Inc.			James R. Wham, et al	1067	727		Lot 13 Fargy Street "Glendale"
14089 Nov. 4, 1977	"	Enterprises, Inc.			John P. Fulmer, Jr. et al	1067	947		"Forrester Woods" Sec. VII Lot 29 Piney Grove Rd.
16410 Nov. 28, 1977	Rosamond	Enterprises, Inc.	6-17-88	656222 Mae	S.C. National Bank	1069	245		Real Prop. Agree. Brook Forest"
17440 Dec. 7, 1977	Rosamond	Enterprises, Inc.		Willie	Bobby F. Greenmore	1069	812		Lot 84 Cannon Cir. "Pine Brook Forest"
19107 Dec. 27, 1977	"	Enterprises, Inc.			Jack R. Riddle, et al	1070	725		Lot 85 White Oak Dr "Pine Mauldin. Sec. III
19667 Dec. 30, 1977	Rosamond	Enterprises, Inc.			Donald G. Creighton, et al	1071	65		Lot 25 Fargo St. "Glendale Mauldin"
20295 Jan. 6, 1978	Rosamond	Enterprises, Inc.			William Bryan Davidson, et al	1071	455		Lot 30 Forrester Woods Sec. VII Forest "Sec. II"
23695 Feb. 13, 1978	Rosamond	Enterprises, Inc.			Russell A. Halbrook, et al	1073	546		Lot 30 Green Rd. "Pine Brook Mauldin. Sec. III"
25918 Mar. 6, 1978	Rosamond	Enterprises, Inc.			Dale M. Anderson, et al	1074	715		Lot 35 Fargo St. "Glendale III" Sp. Mauldin
28441 Mar. 28, 1978	Rosamond	Enterprises, Inc.			Dennis K. Nicol	1076	77		Lot 37 Fargo St. "Glendale III" Austin Sec. I + II
28989 Apr. 3, 1978	Rosamond	Enterprises, Inc.			M. Craig Prand et al	1076	366		Lot 11 Holly Hill Ln. "Holly Hill" Plantation "Blount" Sec. II
31621 Apr. 25, 1978	Rosamond	Enterprises, Inc.			Theodore F. Biermann, et al	1077	729		Lot 66 Fish Brook Way "Holly Hill"

DIRECT or GRANTOR Index to Deeds — Greenville County, S. C.

(D) REG. U. S. PAT. OFFICE *Chas McCott* County Indexes Since 1888 An Identifying Trade Mark

Open at Proper Tab according to First Letter or Letters of Name and refer to Buff Sub-Index sheet for page reference.

COTT FAMILY NAME INDEX No. 75 © 1949
MADE BY THE COTT INDEX COMPANY, COLUMBUS, OHIO
SOLD BY WALKER, EVANS & COGSWELL CO., CHARLESTON, S.C.

FILE NUMBER DATE OF RECORD	GRANTORS FAMILY NAMES	GIVEN NAMES ABCDEFGHIJ	GIVEN NAMES JKLMNOPQ	GIVEN NAMES RSTUVWXYZ	GRANTEES	BOOK	PAGE	No. of Acres	BRIEF DESCRIPTION, LOCATION, ETC. (Not Warranted)
33434 May 10, 1978	Rosamond	Enterprises Inc.			William J. Hazelwood ^{et al}	1078	900		III " Mauldin Austin Tr. Lot 65 Bangor St. Glendale
34178 May 16, 1978	Rosamond	Buy James P. Rosamond, et al			Parker Danner + Fire Ins. Co.	1079	319		Right-of-Way (248-2-7)
"	"	Estate Maude V. Rosamond			" " " "	1079	319		
34759 May 22, 1978	Rosamond	Ernest Inc.			William G. Hood, Jr. et al	1079	601	1.84	Acc. Keeler Bridge Rd. Mauldin
35283 May 26, 1978	Rosamond	Enterprises			Harris L. Crowley, Jr. et al	1079	848		Lot 70 Bangor St. Glendale III
37162 June 12, 1978	Rosamond	Enterprises, Inc.			Thomas H. Meyer et al	1080	890		Mauldin Austin Tr. Lot 36 Fargo St. Glendale III
37288 June 12, 1978	Rosamond	Enterprises, Inc.			Gen Y. Yun	1080	958		Lot 4 "Holly Hill" Sec I + II
38747 June 23, 1978	Rosamond	Enterprises, Inc.			Stephen J. Root	1081	858		Mauldin Lot 64 Bangor St. Glendale III Rd.
1349 July 14, 1978	Rosamond	H. S.			Lewis G. Barker, Jr.	1083	123		Corrective Deed - Tract Buckhorn Plantation "Phase II Sec II
4422 Aug 9, 1978	Rosamond	Enterprises, Inc.			William G. Mayrose, et al	1084	993		Lot 64 Holly Tree Ln. "Holly Tree
4485 Aug 10, 1978	Rosamond		James	Thomas, et al	Annie Mae Rosemond	1085	42		Lot 10 Malloy St. "Sterling
"	"		at al	William	" " "	1085	42		Armed "Bib. & Bill Tr.
"	"		Oscar		" " "	1085	42		
5804 Aug 22, 1978	Rosamond	A. Y.			Laurens Electric Coop. Inc.	1085	926		Right-of-Way Easement
6512 Aug 29, 1978	Rosamond	Enterprises, Inc.			Evan L. Williams, Jr., et al	1086	300		Plantation "Phase II Sec II
6565 Aug 29, 1978	Rosamond	Enterprises, Inc.			Laurence W. Oglesby, et al	1086	331		Lot 34 Plantation Dr. "Holly Tree
8808 Sept 18, 1978	Rosamond	Alvin Y.			Rosamond Enterprises, Inc.	1088	51		Lot 105 Pine Brook Forest
									Etc. " Mauldin
									Lot 97 M. S. Swan Dr. "Burdett

DIRECT or GRANTOR Index to Real Estate Deeds -- Greenville County, S. C.

Open at Proper Tab according to First Letter or Letters of
Name and refer to Buff Sub-Index sheet for page reference.

KEYS PRINTING CO., GREENVILLE, S. C.

1
(E)

FILE NUMBER	GRANTORS FAMILY NAMES	GIVEN NAMES ABCDEFGH	GIVEN NAMES IJKLMNO	GIVEN NAMES PQRSTUVWXYZ	GRANTEES	BOOK	PAGE	No. OF ACRES	BRIEF DESCRIPTION, LOCATION, ETC. (NOT WARRANTED)
10362 Oct. 2, 1978	Rosamond	Enterprises, Inc.			William D. Gibbs, et al	1089	58		Forest Lot 110 Holly Circle, Pine Brook Brook Forest
12337 Oct. 19, 1978	"	A. Y. Enterprises, Inc.			K. Wayne Moseley, et al	1090	215		Lot 21 Cannon Circle "Pine Brook Forest"
14409 Nov. 8, 1978	"	Enterprises, Inc.			Charles R. Dyer, et al	1091	451		Lot 130 "Pine Brook Forest"
15234 Nov. 15, 1978	"	Enterprises, Inc.			George L. Spencer, et al	1091	958		Lot 129 "Pine Brook Forest"
16265 Nov. 27, 1978	"	Enterprises, Inc.			Fay Riddle Lee	1092	589		Lot 128 "Pine Brook Forest"
16325 Nov. 28, 1978	"	A. Y. Enterprises, Inc.			James O. McAllister	1092	626		Austin Tr. Lot 27 Holly Tree Plant. Phase II Sec II
18164 Dec. 15, 1978	"	H. L. et al			J. Walter Brashear	1093	781		9th Tracts
23756 Feb. 15, 1979	Rosamond		J. R.		The County School District of Hiville	1097	1	0.253	Ac. Bessie Dr.
23757 Feb. 15, 1979	Rosamond	Charles			The County School District of Hiville	1097	2	0.111	Ac. Bessie Rd.
23933 Feb. 20, 1979	Rosamond	Enterprises, Inc.			Lawrence Platter, et al	1097	121		Tree Plantation "Phase II Sec. III-B Lot 127 Holly Park Dr." Holly
28074 Mar. 30, 1979	Rosamond	Enterprises, Inc.			Nathaniel Jones, et al	1099	526		Lot 132 "Pine Brook Forest"
31072 Apr. 25, 1979	Rosamond	Enterprises, Inc.			Ruby M. Rosamond	1101	194	5.85	Ac. S.C. Hwy 146
32930 May 11, 1979	Rosamond	H. L. et al			Greenville County	1102	311		Right-of-Way Dedication
33989 May 21, 1979	Rosamond	Enterprises, Inc.			Charles D. Brock, et al	1102	935		Lot 115 "Pine Brook Forest"
33991 May 21, 1979	Rosamond	Alise A. James			Vivian Brown	1102	955	1/4	Ac. Hunt Tr. Phase II, Sec. III B
34419 May 23, 1979	Rosamond	Enterprises, Inc.			Richard A. Bills, et al	1103	143		Lot 110 Holly Park Dr. "Holly Tree"

DIRECT or GRANTOR Index to Real Estate Deeds -- Greenville County, S. C.

(8)

Open at Proper Tab according to First Letter or Letters of Name and refer to Buff Sub-Index sheet for page reference.

KEYS PRINTING CO., GREENVILLE, S. C.

FILE NUMBER DATE OF RECORD	GRANTORS FAMILY NAMES	GIVEN NAMES ABCDEFGHIH	GIVEN NAMES IJKLMNO	GIVEN NAMES PQRSTUVWXYZ	GRANTEES	BOOK	PAGE	No. OF ACRES	BRIEF DESCRIPTION, LOCATION, ETC. (NOT WARRANTED)
34482 May 24, 1979	Rosamond	Enterprises, Inc.			Charles A. Guthrie, et al	1103	186		Sec. II, Austin Tp. Lot 13 "Holly Tree Plantation" Phase II
35087 May 29, 1979	"	Enterprises, Inc.			Charles F. Durham, Jr., et al	1103	534		Est. Mauldin Lot 97 "McDermain Drive" "Burdette"
36938 June 13, 1979	"	H. L., et al			Leroy C. Batson, et al	1104	689	.50	Acc. Manly Rd + Ledbetter Rd.
37376 June 18, 1979	"	Enterprises, Inc.			Robert F. Ham, et al	1104	932		Plantation "Phase II" Sec. II Lot 11 Pecan Hill Dr. "Holly Tree"
38072 June 22, 1979	"	Enterprises, Inc.			James B. Zilligen, et al	1105	309		Plantation, Phase II, Sec. III - B Lot 126 Holly Park Dr. "Holly Tree"
38194 June 25, 1979	"	Enterprises, Inc.			Leaton Craig Dudley, et al	1105	383		Sec. III Lot 60 Bangor St. "Hendale"
182 July 2, 1979	"	H. L. et al			Walter A. Chandler, Jr. et al	1105	930	8.03	Acc. Ledbetter Rd. + Manly Rd.
3516 July 31, 1979	Rosamond	Erion	6-13-83 created Annie L. Lindsey + some	Ray et al #	33699 "Lot BE 81-115" Ed. Ed. S. & L. Arso	1108	293		Real Prop Agree. Phase II Plantation "Sec. II" Austin Tp.
3532 Aug 4, 1979	Rosamond	Enterprises, Inc.			Bruitt A. Toole, Jr.	1108	197		Lot 4 Pecan Hill Dr. "Holly Tree"
4573 Aug 7, 1979	Rosamond	Charles et al			S.C. Nat'l Bank	1108	876		Real Prop Agree
"	"	Alice et al			" " "	1108	876		" " "
5624 Aug 16, 1979	Rosamond	Enterprises, Inc.			Johnny W. Johnson et al	1109	492		Convictini Dist "Hills" Austin Tp. Lot 4 Beechwood Dr. "Beechwood"
6763 Aug 27, 1979	Rosamond	Enterprises, Inc.			Earl W. Dickinson, et al	1110	155		Sec. II Lot 25 "Holly Tree Plantation" Phase II
7603 Aug 31, 1979	Rosamond	Erion	6-13-83 created Annie L. Lindsey + some	Ray et al #	33699 "Lot BE 81-115" Ed. Ed. S. & L. Arso	1110	626		Hunt Tp. Sec. B Lot 282 "Dunfield Rd." "Woodfields"
17073 Nov 20, 1979	Rosamond	Ernest Ede.			C. Y. Manning, et al Ja Hen. Pts. J	1116	85	4.31	Acc. Keller Bridge Rd. Bates Tp.
18438 Dec 3, 1979	Rosamond	H. L.			Mountainscreek Partnership	1116	768	61.41	Acc. Reid School Rd. (State Park Rd.)

DIRECT or GRANTOR Index to Real Estate Deeds -- Greenville County, S. C.

Open at Proper Tab according to First Letter or Letters of Name and refer to Buff Sub-Index sheet for page reference.

(2)

1978 PRINTING CO., GREENVILLE, S. C.

FILE NUMBER	DATE OF RECORD	GRANTORS FAMILY NAMES	GIVEN NAMES ABCDEFGH	GIVEN NAMES IJKLMNO	GIVEN NAMES PQRSTUWXYZ	GRANTEES	BOOK	PAGE	NO. OF ACRES	BRIEF DESCRIPTION, LOCATION, ETC. (NOT WARRANTED)
	19226 Dec. 11, 1979	Rosemond	Executor H. L. et al			Robert B. Vaughn	1117	162		Lot 7 Cr. Cook + King Streets Sec. III
	20710 Dec. 28, 1979	Rosemond			Ruby M.	Rosemond Enterprises, Inc.	1118	73		Lot 93 "Holly Tree Plantation" Sec. III
	20709 Dec. 28, 1979	Rosemond	Enterprises, Inc.			John D. Millener, et al	1118	75		Lot 93 "Holly Tree Plantation" Sec. III
	22185 Jan. 16, 1980	Rosemond	H. L. et al			Beattie H. Huff	1119	30		Power of Attorney Plantation "Sec. III, Austin Tp.
	22074 Jan. 15, 1980	Rosemond	Enterprises, Inc.			Herbert G. Burnham, Jr. et al	1118	940		Lot 81 Dagremore Ln. "Holly Tree Phase II, Sec. II
	24906 Feb. 18, 1980	Rosemond			Ruby M.	Rosemond Enterprises, Inc.	1120	682		Lot 19 Pecan Hill Dr. "Holly Tree Plantation Hills" Sec. 2
	26158 Feb. 29, 1980	Rosemond		Juanita		James Henry Rosemond	1121	425		Lot 19 within Ct. "Whipnorwill Tree Plantation" Sec. III
	26275 Mar. 3, 1980	Rosemond			Ruby M.	Rosemond Enterprises, Inc.	1121	480		Lot 92 Dagremore Ln. "Holly Tree Plantation" Sec. III
	26274 Mar. 3, 1980	Rosemond	Enterprises, Inc.			Clement S. Burlingame et al	1121	483		Lot 92 Dagremore Ln. "Holly Tree Plantation" Sec. III
	27104 Mar. 12, 1980	Rosemond	Charles E.	+	Shirley S.	Melva A. Williams et al	1121	992		Lot 9 Dale Dr. Phase II, Sec. II
	29672 Apr. 7, 1980	Rosemond	Enterprises, Inc.			Richard W. Caldwell et al	1123	566		Lot 19 Pecan Hill Dr. "Holly Tree Sylvan Hills"
	33502 May 16, 1980	Rosemond		Ina Charquitta		Abeline Rosemond	1125	981		Lot 25 Morningstar Dr.
	36966 June 21, 1980	Rosemond	Eveline			S.C. Dept. of Transportation Hwy. + Public	1128	340		Parcel Calhoun St.
	1281 July 16, 1980	Rosemond	H. L. et al			C. L. Phillips et al	1129	280	2.79	Acres White Horse Rd. Bates Tp. Plantation Phase II, Sec. II, Austin Tp.
	3177 Aug. 4, 1980	Rosemond	Enterprises, Inc.			Joseph W. Morris, et al	1130	385		Lot 26 Pecan Hill Dr. "Holly Tree"
	3399 Aug. 5, 1980	Rosemond	H. L. et al			Faye Ayers Cannon	1130	473	5	Acres White Horse Rd. Bates Tp.

DIRECT or GRANTOR Index to Deeds — Greenville County, S. C.

Open at Proper Tab according to First Letter or Letters of Name and refer to Buff Sub-Index sheet for page reference.

KEYS PRINTING CO., GREENVILLE, S. C.

(G)

FILE NUMBER DATE OF RECORD	GRANTORS FAMILY NAMES	GIVEN NAMES ABCDEF GH	GIVEN NAMES IJKLMNO	GIVEN NAMES PQRSTU VWXYZ	GRANTEES	BOOK	PAGE	No. of Acres	BRIEF DESCRIPTION, LOCATION, ETC. (Not Warranted)
27394 Mar. 31, 1981	Rosamond			Carolyn M. et al Ruby	& Public Transportation S. C. Dept of Highways	1145	404	.021	& Hwy 14 Acres Cr. Wagon Rd. (Culhan Rd)
27396 Mar 31, 1981	"			Carolyn M. et al Ruby	Csheton, Md.	1145	406	1.113	acres Hwy N 14
28881 Apr. 15, 1981	"	H. L. et al			Amoco Oil Co. a Maryland Corp.	1146	371	}	modification of lease for orig see Deed BK 666 pg. 238
"	"	Edith S. et al			" " " " "	1146	371		
31916 May 15, 1981	Rosemond	Benjamin T. et al			James F. Pope	1148	146		
"	"	Bonnie L. et al			" " "	1148	146	}	Lot 86 Stratford Rd. S. Forest Estate.
35903 June 24, 1981	Rosemond	Dorothy	+	Roosevelt, Jr.	American Fed. Savings & Loan Assoc.	1150	718		
1038 July 13, 1981	Rosamond	H. L.			Edith S. Rosamond	1151	582		General Durable Power of Attorney
1039 July 13, 1981	"	Edith S.			H. L. Rosamond	1151	587		General Durable Power of Attorney
3634 Aug 10, 1981	Rosemond	Erion S. Erion S. Inkerley		5-29-85 + 36116 Lot 86 89-1586	American Fed S & L. Assn	1153	337		Real Prop Agree
5500 Aug 31, 1981	Rosamond	Enterprises, Inc.			Richard C. Richardson, et al	1154	326		Lot 252 Canebrake II Vista Chick App. Tp.
7543 Sept. 23, 1981	Rosamond	N. L.			Richard K. Leuschel, et al	1155	640		Lots 25 & 26 Maycourt St. Buena
9774 Oct. 19, 1981	Rosamond	Enterprises, Inc.			Norman J. MacDonald	1156	981		Lot 253 Canebrake II
10806 Oct. 30, 1981	Rosamond	Enterprises, Inc.			Coleman L. Young Jr.	1157	575		Lot 220 Canebrake II
11128 Nov. 4, 1981	Rosamond				Wyomia D. Patricia R. Green	1157	789		Power of Attorney
11127 Nov. 4, 1981	Rosamond				Wyomia D. Patricia Rosamond Green	1157	734		Lot 7 Darlington Ave. & Duckert St.

DIRECT or GRANTOR Index to Deeds — Greenville County, S. C.

(G)

Open at Proper Tab according to First Letter or Letters of Name and refer to Buff Sub-Index sheet for page reference.

KEYS PRINTING CO., GREENVILLE, S. C.

FILE NUMBER DATE OF RECORD	GRANTORS FAMILY NAMES	GIVEN NAMES ABCDEFGHIJ	GIVEN NAMES JKLMNO	GIVEN NAMES PQRSTUVWXYZ	GRANTEES	BOOK	PAGE	No. of Acres	BRIEF DESCRIPTION, LOCATION, ETC. (Not Warranted)
12752 Nov. 25, 1981	Rosamond	Enterprises, Inc.			Frank E. Brunyanaky	1158	777		Sec. II Lot 248 Trenton Lane Canebrake Plantation Ph III Sec. I.
14296 Dec. 17, 1981	"	Enterprises, Inc.			David A. Glibbery et al	1159	611		Lot 77 Plantation Dr. Holly Tree III
15434 Jan. 5, 1982	"	Enterprises, Inc.			Fredrick L. Rickabough	1160	547		Lot 309 Swamp Fox Trail Canebrake Canebrake Sec III
21610 Mar. 29, 1982	"	Enterprises, Inc.			William D. Poendexter	1164	513		Lot 312 Swamp Fox Trail
22401 Apr. 6, 1982	Rosamond			Roy Lee et al	Administrator of the Veterans	1165	30	}	Lot 41 Third Day St. Canterbury Sec. II
"	"			Shirley J. et al	"	1165	30		
27182 June 4, 1982	Rosamond			H. Perry et al	American Fed S. & L. Assoc	1168	132		
"	"			Mary C. et al	"	1168	132		
29158 June 28, 1982	Rosamond			Ruby m.	Asheton Sub'd.	1	422	}	Consent by mortgage & Dedication of Street & Road to D.ville County for Public use & Release of Lien
"	"			"	"	1	422		
662 July 9, 1982	Rosamond	Enterprises, Inc.			Fletcher J. Ramsey et al	1169	871		Lot 188 Canebrake II Tp.
914 July 13, 1982	Rosamond	H. L.			Christine Attribato et al	1169	997	1.88	Acres Old Kuler Mill Rd. Bates
2564 Aug 2, 1982	Rosamond			Jean E. Inuster et al	Lula Belle Edwards et al	1171	111		Life Estate (6 Tracts) also R/W Oaklawn Sp.
2568 Aug 2, 1982	Rosamond			Jean E. Inuster et al	Dorothy E. Boling et al	1171	293	34.39	Acres Holiday's Ford Rd.
4878 Aug 27, 1982	Rosamond	Enterprises, Inc.			Lawrence Roddy et al	1172	936		Lot 308 Canebrake III Garth Tp.
5778 Sept. 7, 1982	Rosamond			Ira C.	Dorothy Davis Miller	1173	447		Int. .51 Acres Blassingame Rd.

DIRECT or GRANTOR Index to Deeds — Greenville County, S. C.

☞ Open at Proper Tab according to First Letter or Letters of Name and refer to Buff Sub-Index sheet for page reference.

KEYS PRINTING CO., GREENVILLE, S. C.

(H)

FILE NUMBER DATE OF RECORD	GRANTORS FAMILY NAMES	GIVEN NAMES ABCDEFGH	GIVEN NAMES IJKLMNO	GIVEN NAMES PQRSTUVWXYZ	GRANTEES	BOOK	PAGE	No. of Acres	BRIEF DESCRIPTION, LOCATION, ETC. (Not Warranted)
6486 Sept. 15, 1982	Rosemond			Juanita M. <i>etal</i>	Edward Meekins	1173	875	3	acres Cobb Rd.
6484 Sept. 15, 1982	"			Juanita M. <i>etal</i>	Betty M. Tarrant	1173	883	5.01	acres
6485 Sept. 15, 1982	"			Juanita M. <i>etal</i>	Helen M. Davenport	1173	886	3	acres Cobb Rd.
6483 Sept. 15, 1982	"			Juanita M. <i>etal</i>	Earlinda M. Adams, <i>etal</i>	1173	889	6.0	acres
6482 Sept. 15, 1982	"			Juanita M. <i>etal</i>	Georgia M. Crawford	1173	892	5.0	acres
6480 Sept. 15, 1982	"			Juanita M. <i>etal</i>	Mildred M. Golden	1173	906	5	acres
6479 Sept. 15, 1982	"			Juanita M. <i>etal</i>	L. C. Meekins	1173	909	3.0	acres
6478 Sept. 15, 1982	"			Juanita M. <i>etal</i>	Moses Meekins	1173	912	8	acres
8629 Oct. 7, 1982	Rosamond	Enterprises, Inc.			Willie H. Robinson <i>etal</i>	1175	369		Lot 310 "Larchhake" III Dunwoody Rockbridge Rd. + Cold Springs Rd. Lot 61 Forrester Woods, Sec. 3
18556 Jan. 28, 1983	Rosamond	Deborah S.	♀	Terry E.	James A. Bruerton, III <i>etal</i>	1181	516		
20555 Feb. 18, 1983	Rosamond	A.L.	<i>etal</i>		Christine Attubato	1182	769	1.29	acs. Keeler Mill Rd. Bates Tp.
22914 Mar. 14, 1983	Rosamond	Deborah S.	♀	Terry E.	American Fed. S. & L. Assoc. <i>etal</i>	1184	342		Real Prop. Agreement
23815 Mar. 21, 1983	Rosamond	Enterprises, Inc.			Terry E. Rosamond	1184	768		Lot 5 Forrester Woods Sec. 5
27919 Apr. 26, 1983	Rosamond			Carolyn Ruby <i>etal</i>	Southside Baptist Church	1187	81		R/W 0.175 ac. Hwy 14
28913 May 3, 1983	Rosamond	Gladys	♀	J.C.	City of Greenville	1187	554		Right-of-way

over

DIRECT or GRANTOR Index to Deeds — Greenville County, S. C.

()

☞ Open at Proper Tab according to First Letter or Letters of Name and refer to Buff Sub-Index sheet for page reference.

KEYS PRINTING CO., GREENVILLE, S. C.

FILE NUMBER	GRANTORS FAMILY NAMES	GIVEN NAMES ABCDEFGHIJ	GIVEN NAMES KLMNNO	GIVEN NAMES PQRSTUVWXYZ	GRANTEES	BOOK	PAGE	No. of Acres	BRIEF DESCRIPTION, LOCATION, ETC. (Not Warranted)
DATE OF RECORD									
17598 Dec 1, 1983	Rosamond			Atty in fact for Inez C. Rosamond	First Fed. S & L Assoc.	1201	698	0.04	ac. Duncan St. also int.
" "	"			By atty id Inez C. Rosamond	" " " "	1201	698		in alley
17598 Dec 1, 1983	"			H. L.	First Fed. S & L Assoc.	1201	700	0.06	ac. Duncan St. also int in alley
20446 Dec 30, 1983	Rosemond			By United States Marshall Jesse	United States of America	1203	456		Lot 45 Chesley Dr. The Village
20860 Jan 4, 1984	Rosamond			By master w. Daniel yarbrough jr.	First Federal S & L Assoc.	1203	729		Phase III Sdc 1 Lot 95 Holly Tree Plantation
20860 Jan 4, 1984	"			By master w. Daniel yarbrough jr.	First Federal S & L Assoc.	1203	732		Lot 314 Canebrake III
20860 Jan 4, 1984	"			By master w. Daniel yarbrough jr.	First Federal S & L Assoc.	1203	735		Lot 307 Canebrake III
22752 Jan 23, 1984	Rosemond			By master w. Daniel yarbrough jr.	Administrator of Veterans Affairs	1204	908		Lot 239 Pleasant Valley
27307 Mar 6, 1984	Rosamond			H. L. et al	B & N. A Pts.	1207	575	17.9	ac Chandler Rd.
27306 Mar 6, 1984	"			H. L. et al	B & N. A Pts.	1207	577	30.6	ac White Horse Rd.
34161 Apr 6, 1984	Rosemond			By Master w. Daniel yarbrough jr.	Dorothy Davis Miller	1209	979	.51	ac Blaineyone Rd. South Sp.
3270 Apr 6, 1984	Rosamond			By Master w. Daniel yarbrough jr.	College Properties Inc.	1210	32		Lot 17 Club Forest
31349 Apr 9, 1984	Rosamond			By master w. Daniel yarbrough jr.	College Properties Inc	1210	74		Lot 63 Club Forest
33573 Apr 26, 1984	"			et al Ruby M.	C & J Enterprises Inc	1211	260		Corrected Deed Pg 780 39 facts for orig see Deed Bk. 1192
39016 June 11, 1984	"			Ruby M.	Presbyterian Church in America	1214	632	1.491	acces Woodruff Rd.
1546 July 13, 1984	"			By master w. Daniel yarbrough jr.	College Properties, Inc.	1217	121		Lot 21 Club Forest

DIRECT or GRANTOR Index to Deeds — Greenville County, S. C.

(J)

Open at Proper Tab according to First Letter or Letters of Name and refer to Buff Sub-Index sheet for page reference.

KEYS PRINTING CO., GREENVILLE, S. C.

()

FILE NUMBER DATE OF RECORD	GRANTORS FAMILY NAMES	GIVEN NAMES ABCDEFGHIJ	GIVEN NAMES JKLMNO	GIVEN NAMES PQRSTUVWXYZ	GRANTEES	BOOK	PAGE	No. of Acres	BRIEF DESCRIPTION, LOCATION, ETC. (Not Warranted)
4088 Aug 6, 1984	Rosemond			^{etal} Oscar & Yvonne	Sec of State of S.C.	1218	741		Corrected 7-24-03 Articles of incorporation
6664 Aug 30, 1984	Rosemond	Dieter	R.	^{etal}	Mary Roberts Foster	1220	612		4 Parcels Rosemond Dr (3/4 Barton St)
8620 Sept 18, 1984	Rosemond			Noah J. ^{etal}	Greenville County	1222	124		Right of way Dedication of Rd.
28582 Mar 28, 1985	"	Ernest &	James L. Jr.	^{etal}	Annie Lois Rosemond	1235	831		Lot Old Rutherford Rd.
"	"	Barry K.		^{etal} Remona A.	" " "	1235	831		
28985 Apr 1, 1985	Rosemond	By atty in fact H. Perry Rosemond		^{etal} Inez C. ^{etal}	Anthony Kyle Wilburn	1236	18		Lots 23 & 24 Wray Court St. Buena Vista Chick Spg Sp.
"	"	attorney in fact for Inez C. Rosemond		^{etal} H. Perry	" " "	1236	18		
276 Jul 1, 1985	"			^{etal} H. L.	James D. Brown	1243	242	54.24	School Rd. Ass State Park Rd & Reid
1748 July 16, 1985	Rosemonds			M.W.	Alice Elizabeth Dillard	1244	252		Sub Pinkney St.
1749 July 16, 1985	"			James	Tommy Rosemond	1244	254		Sub lot Pinkney St.
1750 July 16, 1985	"	Arthur			Tommy Rosemond	1244	255		Sub lot Pinkney St.
1751 July 16, 1985	"			Thomas	Alice Elizabeth Dillard	1244	256		Sub Pinkney St.
1752 July 16, 1985	"			Inez C.	Alice Elizabeth Dillard	1244	257		Sub Pinkney St.
15041 Jan 19, 1986	"	By grantor et al. Special purpose of			Sec of Housing & Urban Dev. Brenda Joyce	1246	730		Lot 8 Callison Rd. by Wm. Hiers
19366 Oct 1, 1985	"			James	Laurens Electric Cooperative Inc.	1250	1166		Right of way
3828 Apr 2, 1986	"			^{etal} Van L. D.	City of Greenville	1260	871		Easement

DIRECT or GRANTOR Index to Deeds — Greenville County, S. C.

Open at Proper Tab according to First Letter or Letters of Name and refer to Buff Sub-Index sheet for page reference.

FILE NUMBER DATE OF RECORD	GRANTORS FAMILY NAMES	GIVEN NAMES ABCDEFGHIJ	GIVEN NAMES JKLMNO	GIVEN NAMES PQRSTUVWXYZ	GRANTEES	BOOK	PAGE	No. of Acres	BRIEF DESCRIPTION, LOCATION, ETC. (Not Warranted)
28768 Mar 4, 1986	Rosemond			Milford	City of Greenville	1261	59		Easement
28768 Mar 4, 1986	"			Milford + Willie	City of Greenville	1261	60		Easement
35284 Apr 28, 1986	Rosamond	Deborah	+	Jerry E.	Stephen H. Stubbs	1265	42		Lot 5 Forester Woods Sec 5 Rd. Less Pt
4623 Aug 1, 1986	"	N. L.			Donnie G. Jones	1272	507		Lot Along 250+ Staunton Bridge Rd. Less Pt.
6680 Aug 15, 1986	"	N. L.			Donnie G. Jones	1273	614		Lot along 250+ Staunton Bridge
30914 Mar 26, 1987	"			Martha + Robert H.	Freddie A. Eratt	1291	280		Lot 103 ac. + less 1.29 ac.
52366 May 29, 1987	"	N. L.			Walterne Inman Corp	1296	49		Int lot white horse less 4.05
57735 June 10, 1987	"			Sam	William J. Rosamond	1297	81		Tract 5 Less Parcel
18956 Oct 22, 1987	Rosamond	Hettie	+	Matthew	Matthew M. Rosamond	1308	494		Lot B, Old white Horse Rd.
25583 Dec 1, 1987	"	Annie			Fletcher L. Evans	1311	562		Corner of attorney Del North E. Sec 7
29572 Dec 16, 1987	Rosamond	Diane C.			David N. Rosamond	1313	24		Quit Claim Cont Pt Lot 477
4557 Mar 19, 1988	Rosemond	Dance	+	James E.	Administrator of Veterans Office	1320	503		Lot 48 + pt lot 47 Carver Rd.
9186 Aug 15, 1988	"	Annie Jones			Jenoria Alden Rosemond	1335	607		Lower of attorney One Pleasant Valley
20841 Oct 28, 1988	"	Freddie Jr	+	Lillie B.	Sec of Housing + Urban Devel.	1342	437		Lot 287 + Pt Lot 286 Prancer
2954 Feb 9, 1989	"			J. R.	Flossie L. Cooley Church P. A.	1352	536	0.33 ac.	Pleasant Rd.
6203 Feb 10, 1989	Rosamond			Ruby M.	Woodruff Road Presbyterian	1352	680	1.200 acres	Plat Bk 16 - 2 pg 31

DIRECT or GRANTOR Index to Deeds — Greenville County, S. C.

Open at Proper Tab according to First Letter or Letters of Name and refer to Buff Sub-Index sheet for page reference.

FILE NUMBER DATE OF RECORD	GRANTORS FAMILY NAMES	GIVEN NAMES ABCDEFGH	GIVEN NAMES IJKLMNO	GIVEN NAMES PQRSTUVWXYZ	GRANTEES	BOOK	PAGE	No. of Acres	BRIEF DESCRIPTION, LOCATION, ETC. (Not Warranted)
11760 Nov 17, 1989	Rosemond	^{M.} Annie			Oscar Rosemond	1356	368		Power of attorney assignment see Deed BK 677 pg 413
14286 Apr 4, 1989	"	H. L.			The Stonegroup ^{et al}	1358	53		Quit Claim All rights reserved
24640 June 2, 1989	Rosamond			Ruby M.	William H. Fiddle	1363	535		Lot 1 Hickory Dr.
25287 June 9, 1989	"	Emily ^{L.}	^{L.}	Shannon	Nietra R. Rosamond	1364	258		Lot Lot 5 Eastview Hgts.
46442 Oct 16, 1989	"		^{L.} Jean E.		Dorothy E. Baling ^{et al}	1375	998		Agreement