

# DIRECT or GRANTOR Index to Deeds — Greenville County, S. C.

REG. U. S. PAT. OFFICE *Chas McCott* County Indexes Since 1888 An Identifying Trade Mark

Open at Proper Tab according to First Letter or Letters of Name and refer to Buff Sub-Index sheet for page reference.

COTT FAMILY NAME INDEX No. 75 © 1949  
MADE BY THE COTT INDEX COMPANY, COLUMBUS, OHIO  
SOLD BY WALKER, EVANS & COGSWELL CO., CHARLESTON, S. C.

(A)


FILE NUMBER DATE OF RECORD	GRANTORS FAMILY NAMES	GIVEN NAMES ABCDEFGH	GIVEN NAMES IJKLMNO	GIVEN NAMES PQRSTUVWXYZ	GRANTEES	BOOK	PAGE	No. of Acres	BRIEF DESCRIPTION, LOCATION, ETC. ( Not Warranted )
24888 Apr 28, 1915	Roe			George, jr. et al.	Roe	1011	381		part of lot 1, near, back of ...
24889 Apr 28, 1915	"			George, jr. et al.	Roe	1011	385		part of lot 1, near, back of ...
24890 Apr 28, 1915	"			George, jr. et al.	Roe	1011	381		part of lot 1, near, back of ...
24891 Apr 28, 1915	"			George, jr. et al.	Roe	1011	381		part of lot 1, near, back of ...
24892 Apr 28, 1915	"			George, jr. et al.	Roe	1011	381		part of lot 1, near, back of ...
24893 Apr 28, 1915	"			George, jr. et al.	Roe	1011	381		part of lot 1, near, back of ...
27273 May 27, 1912	"	B. R.			Donald McCowan Roe	1018	637		lot 1 + 2 + 3 + 4 + 5 + 6 + 7 + 8 + 9 + 10 + 11 + 12 + 13 + 14 + 15 + 16 + 17 + 18 + 19 + 20 + 21 + 22 + 23 + 24 + 25 + 26 + 27 + 28 + 29 + 30 + 31 + 32 + 33 + 34 + 35 + 36 + 37 + 38 + 39 + 40 + 41 + 42 + 43 + 44 + 45 + 46 + 47 + 48 + 49 + 50 + 51 + 52 + 53 + 54 + 55 + 56 + 57 + 58 + 59 + 60 + 61 + 62 + 63 + 64 + 65 + 66 + 67 + 68 + 69 + 70 + 71 + 72 + 73 + 74 + 75 + 76 + 77 + 78 + 79 + 80 + 81 + 82 + 83 + 84 + 85 + 86 + 87 + 88 + 89 + 90 + 91 + 92 + 93 + 94 + 95 + 96 + 97 + 98 + 99 + 100
2390 July 28, 1912	"			Lillie M	Sperry McCarter Roe et al	1021	902		lot 4 Piedmont Park Rd
14920 Aug 25, 1915	"			W. David et al	Threatt-Maxwell Enten	1023	100		"Red Note Est." Sec. III pt. lot 359 Sherburne Rd.
2315 Sept 21, 1912	"			W. et al.	Donner Properties	1024	440		lot 150 Cowby Cir.
"	"			W. et al.	"	1024	440		Piedmont Park
16313 Dec 23, 1915	"	A. Charlotte			Robert B. Roe, jr., et al	1029	313	113	Roe Rd. near Pt. In. Rest acc. con. old Buncombe Rd &
2160 Mar 1, 1916	"			E. Mrs. John	Duke Power Co & Country Club, Inc.	1032	356		Right of Way
23483 Mar 16, 1916	"			W. David et al	Carolina Springs Golf	1033	102	0.18	Acc + 3.80 Acc.
31356 June 2, 1916	"			Lillie Lee	Interstate ...	1037	320		Edge Forest ...
5232 Aug 24, 1916	"	A. Charlotte			Robert B. Roe, Jr. et al	1041	717		part of lot 2p. Int. tract Little Lyan Rd.

# DIRECT or GRANTOR Index to Deeds — Greenville County, S. C.

20

(A)

REG. U. S. PAT. OFFICE *Chas. M. Little* County Indexes Since 1888 An Identifying Trade Mark

 Open at Proper Tab according to First Letter or Letters of Name and refer to Buff Sub-Index sheet for page reference.

COTT FAMILY NAME INDEX No. 75 © 1949  
MADE BY THE COTT INDEX COMPANY, COLUMBUS, OHIO  
SOLD BY WALKER, EVANS & COGSWELL CO., CHARLESTON, S.C.

FILE NUMBER DATE OF RECORD	GRANTORS FAMILY NAMES	GIVEN NAMES ABCDEFGH	GIVEN NAMES IJKLMNO	GIVEN NAMES PQRSTUVWXYZ	GRANTEES	BOOK	PAGE	No. of Acres	BRIEF DESCRIPTION, LOCATION, ETC. ( Not Warranted )
6824 Sept 9, 1916 9360 Oct 5, 1916	Roe	Boyce	Cheriton		Robert B. Roe, <sup>etal</sup> Jr	1042	618		Texas Rd. Paris Mtn. Tp. cont. tract, ditto
"	"			James Allen	James H. Clark <sup>etal</sup>	1044	78	}	} Lots 3 + 11 Also Lot 12 thru 16 Co. 2d. Part (Milling) tract + seed Co. 2d. Part
"	"			"	"	1044	78		
1359 Oct 5, 1916 17017	"			James Allen	Charles M. Warner <sup>etal</sup>	1044	79		
Dec. 23, 1916 18430	"	Charlotte			Robert B. Roe, <sup>etal</sup> Jr	1048	454		cont. 127 1/2 Acs. Enore
Jan. 10, 1917 21063	"			W. David <sup>etal</sup>	Charles L. Allerson <sup>etal</sup>	1049	394	115.33	Acres. Saffletown Rd.
Feb. 10, 1917 467	"	Company, Inc.			Harold D. Summey <sup>etal</sup>	1050	813		Lot "Add. Cedar Vale"
July 6, 1917	"			Mary Frances, <sup>etal</sup>	Curtis C. Hipp	1059	972	}	} Lot. Co. Main St. + Kearsland (Gravel Rd. + (cont. Hwy St.) (also lot, Kearsland County, S.C.)
"	"			"	"	1059	972		
2231 Sept. 29, 1911 16588	"			A. McEwen, Jr., Master George B.	J. B. Thompson	1061	740	6.14	Acres. State Park Rd.
Nov. 29, 1917 29505	"	Smith Esther			S. C. Hwy. Dept.	1069	306	8.325	Acres.
Apr. 6, 1918 31154	"			James W. Ann	Michael W. Whitlock, <sup>etal</sup>	1076	653		Lot 7 Schellies Rd. Clark Spgs. Tp. Sec. I
Apr. 24, 1918 34193	"			Nancy Jo	Jamile J. Francis, <sup>etal</sup> Jr.	1077	514		Lot 17 Edwards Rd. "Botany Woods"
May 17, 1918 34194	"			Mary Louise B.	James W. Roe <sup>etal</sup>	1079	339	120	Acres. Tract Highland Tp.
May 17, 1918 37850	"			James W.	Mary S. B. Roe	1079	340		cont. 9 Tracts
June 16, 1918	"	Cheriton Boyce		& James Allen	Deborah W. Steadman <sup>etal</sup>	1081	395		Lot 6 Tracts

# DIRECT or GRANTOR Index to Real Estate Deeds -- Greenville County, S. C.

Open at Proper Tab according to First Letter or Letters of Name and refer to Buff Sub-Index sheet for page reference.

( B )

KETA PRINTING CO., GREENVILLE, S. C.

FILE NUMBER DATE OF RECORD	GRANTORS FAMILY NAMES	GIVEN NAMES ABCDEFGHIJ	GIVEN NAMES JKLMNO	GIVEN NAMES PQRSTUVWXYZ	GRANTEES	BOOK	PAGE	NO. OF ACRES	BRIEF DESCRIPTION, LOCATION, ETC. (NOT WARRANTED)
8801 Sept. 18, 1978	Roe			James Allen	Robert B. Roe, Jr. et al	1088	42		Paris Mt. Tp. shut. lot Little Texas Rd.
16155 Nov. 24, 1978	"			Exec. + Tr. Laurie W.	Lawrence H. Stokes, et al	1092	519	6.38	Acc. Highland Tp.
17308 Dec. 6, 1978	"	McCombs Cranell			Norman S. Anderson, et al	1093	272		Prop. Lots 42 + 43 American Bank + Trust
17713 Dec. 11, 1978	"		B. et al	Eugene B. + Mary Louise	Carroll H. Roe, Jr. et al	1093	529		Int. .54 Acre, Hwy 29 Green, also .41 Acre
" "	"			James W. et al	" "	1093	529		
17704 Dec. 11, 1978	"			Carroll H. Jr. + John E. Jr., et al	John W. Davis II	1093	531		Int. .54 Acre, Hwy 29 Green
24544 Feb. 26, 1979	Rohe			Joseph William	James R. Trant, et al	1097	430		Lot B Lake Fairfield Dr.
" "	"			Linda H. et al	" "	1097	430		
28876 Apr. 5, 1979	Roe	Deborah W.		James W. et al	Greenville County	1099	927		Statement of Consent Mt. Tp.
28867 Apr. 5, 1979	Roe				Robert B Jr Williams Bldg. Inc.	1099	953		shut. tract Little Texas Rd. Paris
37590 June 19, 1979	Rohe			Joan F. Alexa Robert B. Roe, Jr. + Baling Jr.	John H. Parker	1105	79		General Power of Attorney Rest
9581 Sept. 19, 1979	Roe				Herman Krieger	1111	854		shut. 9.61 Acc. Hwy 25 Translva Hwy. Prop. Reg.
12762 Oct. 16, 1979	Rohe			Joseph W. + Patricia D. et al	Joan F. Rohe	1113	674		Int. Unit 56 "Trentwood" See Orig. see Deed Bk. 1093 - Pg 531
16716 Nov. 16, 1979	Roe			Carroll H. Jr. + John E. Jr.	John W. Davis II	1115	818		Int. .54 Acre. Hwy 29 Green
19490 Dec. 14, 1979	Roe				Thomas A. Furman University	1117	344		3 Parcels
20500 Dec. 27, 1979	Roe			Eugene B. + John E. Jr. et al	Carroll H. Roe, Jr. et al	1117	935		Int. Lot Wade Hampton Blvd. (W.D. Hwy 29) + W. Main St. (Orig. 1/4 Acre)
" "	"			Mary Louise B. et al	" " "	1117	935		

# DIRECT or GRANTOR Index to Real Estate Deeds -- Greenville County, S. C.

( B )

Open at Proper Tab according to First Letter or Letters of Name and refer to Buff Sub-Index sheet for page reference.

KEYS PRINTING CO., GREENVILLE, S. C.

FILE NUMBER DATE OF RECORD	GRANTORS FAMILY NAMES	GIVEN NAMES ABCDEFGHIH	GIVEN NAMES IJKLMNO	GIVEN NAMES PQRSTUVWXYZ	GRANTEES	BOOK	PAGE	No. OF ACRES	BRIEF DESCRIPTION, LOCATION, ETC. (NOT WARRANTED)
20496 Dec 27, 1979	Roe	Eugene B.	John E. Jr.	et al	Carroll H. Roe, Jr. et al	1117	950	}	Int. Pt. 5.12 Acs. U. S. Hwy. 29 + Finley Ave. Greer
"	"	"	Mary Louise B.	et al	" " "	1117	950		
20501 Dec 27, 1979	"	Carroll H. Jr.	Mary Louise B.	et al	Beth R. Randall, et al	1117	933	}	Int. Lot P/W Hwy. 29
"	"	Eugene B.	"	et al	" " "	1117	933		
20497 Dec 27, 1979	"	Carroll H. Jr.	Mary Louise B.	et al	John E. Roe, Jr. et al	1117	940	}	Int. 0.50 Acs. U. S. Hwy. 29 + Finley Ave.
"	"	Eugene B.	"	et al	" " "	1117	940		
20503 Dec 27, 1979	"	"	Mary Louise B.	et al	Carroll H. Roe, Jr. et al	1117	944	}	14 G. Link Springs Tp. also Strip Int. Lot 8.6 Hwy. 29 + State Hwy.
20494 Dec 27, 1979	"	Carroll H. Jr.	Mary Louise B.	et al	John E. Roe, Jr. et al	1117	945		
"	"	Eugene B.	"	et al	" " "	1117	945	}	Int. 6 Tracts
20495 Dec 27, 1979	"	Carroll H. Jr.	Mary Louise B.	et al	John E. Roe, Jr. et al	1117	948		
"	"	Eugene B.	"	et al	" " "	1117	948	}	Int. 5.12 Acs. U. S. Hwy. 29
20502 Dec 27, 1979	"	Carroll H. Jr.	John E. Jr.	et al	Deacons of Highland Baptist Church	1117	932		
"	"	Eugene B.	Mary Louise B.	et al	" " "	1117	932	}	Int. 0.33 Acs. S. C. Hwy. 414 Highland 29.
20499 Dec 27, 1979	"	Carroll H. Jr.	John E. Jr.	et al	Eugene B. Roe	1117	937		
"	"	"	Mary Louise B.	et al	" " "	1117	937	}	Int. 139.20 Acs. S. C. Hwy. 414 also 8.31 Acs. Highland 29.
30882 Apr 4, 1984	"	"	John E. Jr.	et al	Martin Benjamin Smith	1209	819		
									Ave. Lot 24 + Pt Lot 23 Finley

# DIRECT or GRANTOR Index to Real Estate Deeds -- Greenville County, S. C.

Open at Proper Tab according to First Letter or Letters of Name and refer to Buff Sub-Index sheet for page reference.

(C)

1973 PRINTING CO., GREENVILLE, S. C.

FILE NUMBER DATE OF RECORD	GRANTORS FAMILY NAMES	GIVEN NAMES ABCDEFGHIJ	GIVEN NAMES JKLMNO	GIVEN NAMES PQRSTUVWXYZ	GRANTEES	BOOK	PAGE	No. OF ACRES	BRIEF DESCRIPTION, LOCATION, ETC. (NOT WARRANTED)
20498 Dec. 27, 1979	Roe	Carroll H. Jr. & John E. Jr., et al			Mary Louise B. Roe	1117	942	}	Int. 21.20 Acres S. C. Hwy. 107 414 & Hwy 5-23-44 Highland Tp.
" "	"	Eugene B. et al			" " "	1117	942		
22138 Jan 16, 1980	"	Eugene B. & Mary Louise B.			Carroll H. Roe, Jr. et al	1119	4	}	Int. 84.60 Acres Highland Tp.
22137 Jan 16, 1980	"	Carroll H. & John E. Jr. et al			Mary Louise B. Roe	1119	6		
" "	"	Eugene B. et al			" " " "	1119	6		
24434 Feb 12, 1980	"	Carroll H. Jr. & John E. Jr. et al			Blue Ridge Electric Corp. Inc.	1120	477	}	Right of way Easement
30611 Apr. 16, 1980	"	Carroll H. & John E. Jr.			Sherwin W. Lindsey et al	1124	34		
33248 May 15, 1980	"	E. E. & J. Laura W.			George M. Cooley, et al	1125	831	35.70	Acres Tigerville, Highland Tp.
35121 June 6, 1980	"			Thomas A.	Furman University	1127	103	}	Lots & pt. lots also Int. in Trip
7577 Sept. 9, 1980	"	Carroll H. Jr. & John E. Jr. et al			Fashion First Inc.	1132	886		
7785 Sept 16, 1980	"	Charlotte A. Jr.			Sewer authority Western Carolina Regional	1132	996	}	Right of way (485-1-13.1)
8373 Sept 16, 1980	"			Robert B. Jr.	Sewer authority Western Carolina Regional	1133	508		
11135 Oct. 8, 1980	"	Georgia A. et al			_____	1135	73	}	First Amendment to Master Deed Table Lake Turnhouse Mr. Proj. Reg. for Orig. see Book Bk. 1125pg. 364 Place Sec 7
" "	"	"			_____	1135	73		
15640 Nov. 14, 1980	"			Jo Ann M	Robert Ivatt, et al	1137	324	}	Lot 32 Richfield Terrace, Seneca
18756 Dec. 24, 1980	"	Eugene B.			Blue Ridge Electric Corp. Inc.	1139	630		

# DIRECT or GRANTOR Index to Real Estate Deeds -- Greenville County, S. C.

(C)

Open at Proper Tab according to First Letter or Letters of Name and refer to Buff Sub-index sheet for page reference.

KEYS PRINTING CO., GREENVILLE, S. C.

FILE NUMBER DATE OF RECORD	GRANTORS FAMILY NAMES	GIVEN NAMES ABCDEFGHIJ	GIVEN NAMES JKLMNOPQ	GIVEN NAMES RSTUVWXYZ	GRANTEES	BOOK	PAGE	No. of ACRES	BRIEF DESCRIPTION, LOCATION, ETC. (NOT WARRANTED)
21342 Jan. 26, 1981	Roe		John		Richard Marvin Randall	1141	497		Int. 4.99 acres Pennington Rd. of Evans Rd.
21459 Jan. 27, 1981	Roe	By Judge Frank Epps, Greenville County Court of Common Pleas		Robert B. et al	City of Traveler Rest	1141	586		Credit order 81-CP-23-203 Closing Cemetery
26909 Mar. 26, 1981	Roe		Jane Woodside		Julia Bruna Henry	1145	104		Cemetery Deed lot 10 "Springwood"
27751 Apr. 2, 1981	Roe		John E. Jr.		Carroll H. Roe, Jr. et al	1145	591		Lot 7, Main St. Green Chick Spgs Sp.
" " " "	"		Mary Beth R. Randall		" " " "	1145	591		"
" " " "	"		Mary Beth et al		" " " "	1145	591		"
32888 May 27, 1981	Roe		John E. Jr.		Herman W. Nodine, et al	1148	859	2.02	Green Acres Mc Nade Ave. (Wilson Ave.)
34421 June 11, 1981	"		John E. Jr. et al		Herman W. Nodine, et al Public Transportation & S.C. Dept of Highways & a Nat Corp	Re-Record 1149	775	2.02	2nd Div. see deed Bl. 1148 pp. 859 Acres Mc Nade Ave (Wilson Ave.) Green
9544 Oct. 15, 1981	Roe		Robert B. Jr.		S.C. Dept of Highways & a Nat Corp	1156	845		Agreement
10050 Oct 21, 1981	Roe	Carroll H. Jr.	John E. et al		Kayo Oil Company	1157	125		Memorandum of Lease
15391 Jan 5, 1982	Roe		Thelma J.		Ann R. Rose	1160	496		Power of attorney
19229 Feb. 26, 1982	Roe		James G. Jr. & Susan A.		Ronald R. Collins, et al	1162	990		Lot 10, Chestnutfield Eats. Sec. III Sec. 3
25925 May 21, 1982	Roe		W. David		Nancy J. Roe & Leighton G.	1167	257		Lot 370 Charcross of "Del Norte Eats"
1632 July 21, 1982	Roe		Mary Louise		Authem Bell Leighton	1170	526		Right of Way Easement
9649 Oct. 20, 1982	Roe		Lillie Mc Carter		Martha Roe White	1175	948		Power of Attorney
12714 Nov. 24, 1982	Roe		Robert B. Jr. et al		Western Carolina Regional Sewer Authority	1177	831		Right of way (485-1-13)
12714 Nov 24, 1982	Roe		Robert B. Jr. et al		Western Carolina Regional Sewer Authority	1177	835		Right of Way (485-1-13)

# DIRECT or GRANTOR Index to Deeds — Greenville County, S. C.

Open at Proper Tab according to First Letter or Letters of Name and refer to Buff Sub-Index sheet for page reference.

KEYS PRINTING CO., GREENVILLE, S. C.

(D)

FILE NUMBER DATE OF RECORD	GRANTORS FAMILY NAMES	GIVEN NAMES ABCDEFGHIJ	GIVEN NAMES JKLMNO	GIVEN NAMES PQRSTUVWXYZ	GRANTEES	BOOK	PAGE	No. of Acres	BRIEF DESCRIPTION, LOCATION, ETC. ( Not Warranted )
15897 Dec. 30, 1982	Roe				Thomas A. Furman University	1180	62		Less: .66 ac. Lot 48 ac. Altamont Rd.
21781 Mar. 2, 1983	"	Charlotte A.			Robert B. Roe, Jr.	1183	540	2.39	25 also Easement across C. Edwards Rd. & Hwy
31222 May 24, 1983	"	Eugene B.			Jeanne B. Heath	1188	738		Highland St. Pt. Tract A = 3.14 ac. S.C. Hwy 414
32460 June 1, 1983	"			W. David	Jessie J. Thomas et al	1189	325		Lot 23 Augusta Ave
9000 Sept 16, 1983	"			John E. Jr.	Scott Streetman	1196	401	0.50	Ac. Green Chick Spg. Sp. ac. Wade Hampton Blvd. & Finley
13711 Oct 27, 1983	"			Joy S.	Ruby Roe Melton	1199	315		Power of Attorney
20495 Nov 30, 1983	"			John E. Jr.	Beth B. Randle et al	1203	492		deed bk. 1196 pg. 401 Agreement & Release for original Paris Rd.)
20443 Dec 30, 1983	"			Thomas A.	Furman University	1203	451	47.45	ac. Altamont Rd (formerly
25165 Feb 15, 1984	"			Mary Louise B.	Matthew D. Carson et al	1206	325	1.81	Acres E. Perkins Mill Rd.
28985 Mar 21, 1984	"			John E. Jr.	B. Sean Jackson et al	1208	581		Lot 38 + pt 39 Roe St.
38428 June 5, 1984	"			John E. Jr.	Riddle Bros + West Builders Inc	1214	395		Quitclaim strip in strip Lots 25, 26 + 27 Finley Ave, Green, also
350 July 3, 1984	"			Mary Louise Beazale	Rhett C. McCraw Jr et al	1216	238	3.27	Acres, Perkins Mill Rd.
761 July 9, 1984	"			J. T.	Duke Power Co.	1216	548		Right of way
3968 Aug 3, 1984	"			James B. + Susan A.	James A. Nickles et al	1218	707		East 2nd St Lot 131 (21) Dovendale Rd. Brookfield
5953 Aug 23, 1984	"			Robert B.	Oak Crest Apartments Ltd Pts	1220	78		Travelers Rest Tract Little Texas Rd.
5956 Aug 23, 1984	"			Robert B. Jr.	Properties Inc.	1220	93		Rest Tract Little Texas Rd. Travelers
30882 Apr 4, 1984	"			John E. Jr.	American Investment	1209	819		Lot 24 + pt 23 Finley Ave

DIRECT or GRANTOR Index to Deeds — Greenville County, S. C.

( )

Open at Proper Tab according to First Letter or Letters of Name and refer to Buff Sub-Index sheet for page reference.


KEYS PRINTING CO., GREENVILLE, S. C.

FILE NUMBER DATE OF RECORD	GRANTORS FAMILY NAMES	GIVEN NAMES ABCDEFGH	GIVEN NAMES IJKLMNO	GIVEN NAMES PQRSTUVWXYZ	GRANTEES	BOOK	PAGE	No. of Acres	BRIEF DESCRIPTION, LOCATION, ETC. ( Not Warranted )
6202 Aug 27 1984	Roe			Thomas A	A. N. Rasche et al	1220	273		2 Tracts Altamont Rd.
12158 Oct 22 1984	"		B. Eber.	Mary Louise	Mary Louise B Roe	1224	633		orig see deed BK 678 pg 515 Assignment & int. of Bond for title, for Sevensy Place Sec 3
16538 Nov 30 1984	"			Jo Ann M.	Bernd Budaschik	1227	723		Lot 83 Hedgerwood Terrace
16561 Nov 30 1984	"			Mary Louise B.	Steven Michael Good	1227	739		Lot Glassyld (Hwy 44)
18507 Dec 9 1984	"			Jo Ann	Del Norte Estates	1229	236		Restrictions lots 1-481
25807 Mar 4 1985	"	now Amanda J White		Andrew	Auths Road & ...	1234	117	4437	Restrictions Pl & ... Circle
423 Jul 2 1985	"			W. David	Nancy Sue Roe	1243	316		Lot 110 W. Jarvis Rd. Augusta
1463 July 12 1985	"			Debra M.	Barney N. Roe	1244	74		Power of attorney
1462 July 12 1985	"			Barney	Debra M. Roe	1244	79		Power of attorney
5860 Aug 16 1985	"			Carroll H. Jr. et al	Jeffrey A. Merriam et al	1246	702		Lot 33 McPherson Ln
9.1 " "	"			Frances H. et al	" " "	1246	702		
10795 Sept 27 1985	"			Nancy J.	Mary Alison Staudinger	1249	725		Parte Ecto Sec 3 Lot 370 Charcross Ct. Del
14655 Oct 28 1985	"			Agnes D.	William Mendenhall et al	1252	144		Right of first refusal
14652 Oct 28 1985	"			Agnes D. Davis	Agnes D. Davis et al	1252	142		Int Lot Hampton - Ave
19008 Dec 5 1985	"	By trustee to ... The Carter		Betty Ann & Jerry	Lillie M. Roe	1254	689		Lot 4 Piedmont Park Rd. Bellevue Ad
21612 Dec 30 1985	"			Robert	William A. Duboy	1256	346		Lot 5.3 Ave. Dignville Ad + 38 av



# DIRECT or GRANTOR Index to Deeds — Greenville County, S. C.

REG. U. S. PAT OFFICE *Chas McCott* County Indexes Since 1888  
An Identifying Trade Mark


 Open at Proper Tab according to First Letter or Letters of Name and refer to Buff Sub-Index sheet for page reference.

COTT FAMILY NAME INDEX No. 75 © 1949  
MADE BY THE COTT INDEX COMPANY, COLUMBUS, OHIO  
SOLD BY WALKER, EVANS & COGSWELL CO., CHARLESTON, S.C. ( )

FILE NUMBER DATE OF RECORD	GRANTORS FAMILY NAMES	GIVEN NAMES ABCDEFGH	GIVEN NAMES IJKLMNO	GIVEN NAMES PQRSTUVWXYZ	GRANTEES	BOOK	PAGE	No. of Acres	BRIEF DESCRIPTION, LOCATION, ETC. ( Not Warranted )
21609 Dec 30 1985	Roe			<i>the</i> Robert B. G.	George M. Cooley	1256	355		Int 76.7 acs Sigersville Rd.
21615 Dec 30 1985	"		James A.		William R. Tabor <i>etal</i>	1256	337		Int 38 acs Belvue & McCauley Rd. Int 5.3 acs Sigersville Rd
21614 Dec 30 1985	"	Boyce T.			William R. Tabor <i>etal</i>	1256	340		Belvue & McCauley Rd. Int 5.3 acs Sigersville Rd + 38 acs
21611 Dec 30 1985	"		James A.		George M. Cooley	1256	349		Int 76.7 acs Sigersville Rd.
21608 Dec 30 1985	"	Boyce T.			George M. Cooley	1256	358		Int 76.7 acs Sigersville Rd.
2305 Jul 16 1986	"			Admin CTA W. David	Quentin O. Ball	1271	259	28.45	acs. Fork Shoals Rd.
5296 Aug 6 1986	"	Craig T.		& Sylvia S.	Peter W. M. Ritch <i>etal</i>	1272	791		Lot 221 Canebrake II 101 Highland Sp.
19928 Sept 8 1986	"	Eugene B.			Woodson W. Lindsey	1275	299	8.31	acs = Parcel B Hwy 414
110406 Sept 11 1986	"			W. David	Roger C. Cottrell <i>etal</i>	1275	570		Lot 370 Del Norte Est. Sec 3 Highland Sp.
11469 Sept 18 1986	"	Eugene B.			Mary Louise B. Roe	1276	218	136.06	acs = Pt Tract A Hwy 414 Sp.
111470 Sept 18 1986	"		Mary Louise B.		James W. Roe <i>etal</i>	1276	220	27.32	acs Jordan Rd. Highland Sp.
11471 Sept 18 1986	"		Mary Louise B.		Eugene B. Roe	1276	222	47.15	acs Hwy 414 Highland Sp.
11472 Sept 18 1986	"		Mary Louise B.		Eugene B. Roe	1276	224	123.21	acs Highland Sp.
114343 Oct 8 1986	"		A. Jr. Carroll	John E. Jr. <i>etal</i>	Brian Scott Streetman	1277	845	1.496	acs Hwy 29 Greer
25767 Dec 19 1986	"		Lillie M.		Jack X. Suttles	1283	679		Lot 4 Piedmont Park Rd.
28176 Jan 5 1987	"			Winnie	Theron B. Sattellwhite	1285	550		Power of attorney

# DIRECT or GRANTOR Index to Deeds — Greenville County, S. C.

( ) REG. U. S. PAT OFFICE *Chas McCott* County Indexes Since 1888 An Identifying Trade Mark

 Open at Proper Tab according to First Letter or Letters of Name and refer to Buff Sub-Index sheet for page reference.

COTT FAMILY NAME INDEX No. 75 © 1949  
MADE BY THE COTT INDEX COMPANY, COLUMBUS, OHIO  
SOLD BY WALKER, EVANS & COGSWELL CO., CHARLESTON, S. C.

FILE NUMBER DATE OF RECORD	GRANTORS FAMILY NAMES	GIVEN NAMES ABCDEFGHIJ	GIVEN NAMES JKLMNO	GIVEN NAMES PQRSTUVWXYZ	GRANTEES	BOOK	PAGE	No. of Acres	BRIEF DESCRIPTION, LOCATION, ETC. ( Not Warranted )
300 12 Jan 19 1987	Roe			Thomas A.	Shirley A. Roe	1286	523		Ave. Forest Hills cont 7 1/2 lots 2 + 1 Crescent
511 68 May 23, 1987	"		Nancy J.		De Ette S. Magan	1295	662		Lot 5 Pebble Creek Phase IV Sec. I
4198 July 23, 1987	"		Nancy J.		Wrayman Garren <sup>etal</sup>	1300	475		Lot 16 Pebble Creek Ph X Northgate Hgts.
19720 Oct 27 1987	"	Agnes D.			Naris D. Ballard	1308	949		Lot 18 North Main St Blk G.
570 88 May 20, 1988	"			Thomas A. <sup>etal</sup>	Sec of State of S.C. <sup>etal</sup>	1325	830		Certificate of Incorporation
" "	"			Shirley W. <sup>etal</sup>	" " " " <sup>etal</sup>	1325	830		
" "	"			Thomas A. <sup>etal</sup>	Sec of State of S.C. <sup>etal</sup>	1335	140		
8537 Aug 16, 1988	"			Shirley W. <sup>etal</sup>	" " " " <sup>etal</sup>	1335	140		Certificate of Incorporation
" "	"			Shirley W. <sup>etal</sup>	" " " " <sup>etal</sup>	1335	140		
12593 Sept 8, 1988	"	By atty in fact Sharon Roe		Winnice C.	Michael J. Hawkins	1337	465	0.58 acres	Travelers Rest old 21 & Hwy 25
26213 Jan 1, 1988	"	By atty in fact Nancy		David <sup>etal</sup>	David S. Witmer	B45	707		Augusta Gaile lot 110 West Fair Rd property
29338 Dec 20, 1988	"			Robert	Phillip D. Hane <sup>etal</sup>	1347	598		Pt Lot 25 Paris Mtn. Sp. Buncombe Rd. Lot Locust Hill also 10.58 acs
2055 Jan 16, 1989	"	Estate of James	Allen By P.R.		Lelya M. Roe	1350	175		Deed of Distribution cont 130 acs
6075 Feb 10, 1989	"	attly in fact for Robert B. Roe jr.			Telegraph Co. American Telephone +	1352	578		Easement
" "	"	By atty in fact Cathy L. Roe		Robert B. jr.	" " " "	1352	578		
12612 Mar 24, 1989	"	attly in fact for Robert B. Roe jr.			Telegraph Co. American Telephone +	1356	901		
" "	"	By atty in fact Cathy L. Roe <sup>etal</sup>		Robert B. jr.	" " " "	1356	901		



