

# DIRECT or GRANTOR Index to Deeds — Greenville County, S. C.

REG. U. S. PAT OFFICE *Chas McCott* County Indexes Since 1888 An Identifying Trade Mark

Open at Proper Tab according to First Letter or Letters of Name and refer to Buff Sub-Index sheet for page reference.

COTT FAMILY NAME INDEX No. 75 © 1949  
MADE BY THE COTT INDEX COMPANY, COLUMBUS, OHIO  
SOLD BY WALKER, EVANS & COGSWELL CO., CHARLESTON, S.C.

(A)

FILE NUMBER DATE OF RECORD	GRANTORS FAMILY NAMES	GIVEN NAMES ABCDEFGH	GIVEN NAMES IJKLMNO	GIVEN NAMES PQRSTUVWXYZ	GRANTEES	BOOK	PAGE	No. of Acres	BRIEF DESCRIPTION, LOCATION, ETC. ( Not Warranted )
16104 Jan 6, 1975	Roberts				<i>Handwritten</i>	1012	651		<i>Handwritten</i>
16044 Jan 6, 1975	"	( <i>Handwritten</i> ) Hazel R. Ellensburg			H. B. Roberts, Jr.	1012	701		<i>Handwritten</i>
18336 Feb 2, 1975	"				<i>Handwritten</i>	1014	211		<i>Handwritten</i>
18824 Feb 11, 1975	"				United States of America	1014	504		<i>Handwritten</i>
22480 Apr 1, 1975	"	H. B. et al.			Springfield Sub.	1016	136		<i>Handwritten</i>
22556 Apr 1, 1975	"			<i>Handwritten</i>	James H. Hester	1016	157		<i>Handwritten</i>
23746 Apr 14, 1975	"	Arthur et al.		10-7-75	#9274 Sub Bk. 33-550	1016	769		<i>Handwritten</i>
"	"	Alma et al.		10-7-75	#9274 Sub Bk. 33-550	1016	769		<i>Handwritten</i>
24540 Apr 23, 1975	"	Barbara			John A. Roberts, Jr.	1017	221		<i>Handwritten</i>
28387 Jun 3, 1975	"	Emily H. +			Thomas H. Richard R. Inams et al.	1019	227		<i>Handwritten</i>
1377 July 16, 1975	"	Alma et al.			Namuel R. McCarroll et al.	1021	308		<i>Handwritten</i>
"	"	"			"	1021	308		<i>Handwritten</i>
3131 Aug 5, 1975	"	H. B.			H. B. Roberts, Jr. et al.	1022	262		<i>Handwritten</i>
5776 Sept 2, 1975	"	Donald et al.			Dorothy Roberts	1023	547		<i>Handwritten</i>
8291 Sept 29, 1975	"	Arthur et al.			Earl Elrod et al.	1024	910		<i>Handwritten</i>
"	"	Alma et al.			"	1024	910		<i>Handwritten</i>

# DIRECT or GRANTOR Index to Deeds — Greenville County, S. C.

(A) REG. U. S. PAT. OFFICE *ChamCott* County Indexes Since 1888 An Identifying Trade Mark

Open at Proper Tab according to First Letter or Letters of Name and refer to Buff Sub-Index sheet for page reference.

COTT FAMILY NAME INDEX No. 75 © 1949  
MADE BY THE COTT INDEX COMPANY, COLUMBUS, OHIO  
SOLD BY WALKER, EVANS & COGSWELL CO., CHARLESTON, S.C.

FILE NUMBER DATE OF RECORD	GRANTORS FAMILY NAMES	GIVEN NAMES ABCDEFGH	GIVEN NAMES IJKLMNO	GIVEN NAMES PQRSTUVWXYZ	GRANTEES	BOOK	PAGE	No. of Acres	BRIEF DESCRIPTION, LOCATION, ETC. ( Not Warranted )
9248 Oct. 7, 1975	Roberts		Charles James	et al William R.	Bulah B. Roberts	1025	399		Wille, Austin Sp. Int. Lot Cor. Maple & Shade St.
10344 Oct. 17, 1976	"			William	Milton E. Roberts	1025	944		pt. Blk 2 "Newlands" lot 18 Dorman St. ( Duke
10188 Oct. 22, 1976	"				Evelina Miles	1020	107	0.2	W. Spring Park Rd. Home Sp.
12449 Nov. 10, 1975	Roberts	Betty E.	Norma E.	et al	Lennie T. Esterton	1027	41		Lot 1.75 Dorman County Rd
17008 Jan. 2, 1976	"	Evelyn			et al. Johnnie Mae Sawyer	1021	116		"Pleasant Valley" lot 102 Pleasant Ridge Ave
17218 Jan. 6, 1976	Roberts			Melville D.	Fred C. Raller, Jr.	1029	830		Lot 21 Meyer Court, "Parkvale" Sec. C
"	"			Jennie R. Green	" " " "	1029	830		
18159 Jan. 16, 1976	"			Marie	Robert Alan Blackmon	1030	322		Lot
18704 Jan. 24, 1976	"			Michelle J.	et al. Martin David Newberry	1020			see A 1st pg. 171 Pleasant, S.C.
20080 Feb. 6, 1976	"	M. SIA Dorothy		Dorothy Roberts	et al. Jay Andrew George, Jr.	1031	338		"Beechwood Hills" pt. lot 6 Beechwood Dr.
21342 Feb. 23, 1976	"			John T.	et al. Richard S. Hobson	1031	956		Lot 28 Lafayette Ave. "Shellstone Park"
"	"			Julia B.	" "	1031	956		
23696 Mar. 18, 1976	"			Jane M. Peter M.	C. B. Newins, et al.	1033	265		"Colonial Hills" Sec. III lot 142 Ardmore Dr
24617 Apr. 11, 1976	"				Wille County	1024	433		Undivided Road R/W Petition
"	"				" "	1024	433		
22514 May 4, 1976	"			Salena E. Jesse	John A. Roberts, et al.	1035	701	1	acre Luluada Sp.

# DIRECT or GRANTOR Index to Deeds — Greenville County, S. C.

2  
(B)

REG. U. S. PAT OFFICE *Chester* County Indexes Since 1888 An Identifying Trade Mark

Open at Proper Tab according to First Letter or Letters of Name and refer to Buff Sub-Index sheet for page reference.


COTT FAMILY NAME INDEX No. 75 © 1949  
MADE BY THE COTT INDEX COMPANY, COLUMBUS, OHIO  
SOLD BY WALKER, EVANS & COGSWELL CO., CHARLESTON, S.C.

FILE NUMBER	DATE OF RECORD	GRANTORS FAMILY NAMES	GIVEN NAMES ABCDEFGHIJ	GIVEN NAMES KLMNO	GIVEN NAMES PQRSTUVWXYZ	GRANTEES	BOOK	PAGE	No. of Acres	BRIEF DESCRIPTION, LOCATION, ETC. ( Not Warranted )
30720	May 27, 1976	Roberts	J. A. et al.			J. C. Urso, et al.	1036	991	} 11.48	Tract 9 = 10.06 Acs. County Rd. Thomas T. Thompson Est.
	"	"	J. W. et al.			" "	1036	991		
31364	June 2, 1976	"	Army et al.			J. D. Rainier, et al.	1037	336	} 0.70	Acres - Roberts et al. Chick Spring et al.
	"	"	Clinton et al.			" " "	1037	336		
33002	June 8, 1976	"	formerly Mozelle Fuller			Ruth J. Drake et al.	1038	141	} 0.70	Lot 40 "College Heights" - 5.16 Acs. Cont. Lot 3 "McCallough 4 1/2 Acs. near Jr. Rest - 4.57 Acs. East
33002	June 8, 1976	"	Mozelle Fuller			William J. et al.	1038	241		
1701	July 1, 1976	"	Eteline H. et al.			James S. et al.	1041	815	} 0.70	Acres
5197	Aug 23, 1976	"	Clinton, et al.			J. D. Rainier, et al.	1041	661		
5220	Aug 24, 1976	"	Army J. et al.			" " "	1041	661	} 0.70	Acres
5215	Aug 24, 1976	"			W. D. et al.	Mauldin Church of Christ	1041	702		
7255	Sept 14, 1976	"			W. D. et al.	Wilson D. Roberts Prop.	1041	751	} 0.70	Acres - Release unto Mauldin Church of Christ Release of Building Restrictions "Wall Inator Open" Sec III Lot 119 Kernigworth Dr. Also 1 1/100 Acs. Red Oak also 5.05 Acs. Cont. 1/10 Acs. Sugar Loaf Rd. Subdiv.
9432	Oct 6, 1976	"	Mary A. et al.			Carl S. Mc Lemore et al.	1042	860		
11852	Oct 29, 1976	"	James Floyd			Hilda R. Roberts	1044	146	} 0.70	Acres
17877	Jan 4, 1977	"	H. B.			Fred P. et al.	1045	362		
	"	"	Jack W. et al.			Norace L. Edge, Jr. et al.	1049	58	} 0.70	Acres
	"	"	Jacqueline J. et al.			" " "	1049	58		

# DIRECT or GRANTOR Index to Deeds — Greenville County, S. C.

2

(B) REG. U. S. PAT OFFICE *Chas McCott* County Indexes Since 1888 An Identifying Trade Mark

 Open at Proper Tab according to First Letter or Letters of Name and refer to Buff Sub-Index sheet for page reference.

COTT FAMILY NAME INDEX No. 75 © 1949  
MADE BY THE COTT INDEX COMPANY, COLUMBUS, OHIO  
SOLD BY WALKER, EVANS & COGSWELL CO., CHARLESTON, S.C.

FILE NUMBER DATE OF RECORD	GRANTORS FAMILY NAMES	GIVEN NAMES ABCDEFGHIJ	GIVEN NAMES JKLMNO	GIVEN NAMES PQRSTUVWXYZ	GRANTEES	BOOK	PAGE	No. of Acres	BRIEF DESCRIPTION, LOCATION, ETC. ( Not Warranted )
18631 Jan. 12, 1977 20897	Roberts			W. J.	Billie Dr. W. J. Roberts Property,	Dedication: Bk. 1	238		Roads to Greenville County Dedication of Street & Cleveland Tp.
Jan. 8, 1977 20898	"		Joseph G.		Oprie E. Walker et al	1050	736		pt. lot 6 Springy Parks Rd. Cleveland Tp.
Jan. 8, 1977 23852	"		John D.		Oprie Walker et al.	1050	737		pt. lot 6 Springy Park Rd Cleveland Tp.
Mar. 10, 1977 25007	"		J. W.		M. B. Sutton et al.	1052	456		Box Ave Rd "Dog Tree" Bond for title - lot 83 Greer Colony
Mar. 22, 1977 27831	"		La-Coyne		Carnie Workman	1053	180		Int. lot 28 Christine Court, (Parsonth Dr.) lot 11 Noble St.
Apr. 18, 1977 28283	"	Carol & John D.	John D.		Thomas J. Gibson et al.	1054	792		
Apr. 22, 1977 30037	"	Billie L. & Jimmy Lee			Kenneth F. Brewer	1055	125		pt. 2 Acre East County Rd. Rich app. tp
May 3, 1977 30163	"		Mildred J.		Wesley, Inc.	1056	70	Int. .9	Leg. West Lee Rd "Box" Sec. II Chick app. Tp for 85 Watson Rd. Richard
May 16, 1977 34771	"		Rachel Ann	Rachel Ann	Beto Maxwell Bldg. et al	1056	206		
June 16, 1977 1393	"	Blake J.			Duke Power Co.	1058	610		Right of Way off Lot East Lee Rd. Chick Spring
July 14, 1977 1856	"		Phoebe C.	Phoebe C.	John P. O'Brien, Jr. et al	1060	549		Fairmont Ave. "Brookforest" Lot 26, cor. Woodmont Cir. & Blk D
July 18, 1977 "	"		Jesse D.		Willie Lee McCallough	1060	721		
" " "	"		"		" " "	1060	721		
8338 Sept. 14, 1977 8765	"	Donnie			G. Horan Loftis, et al	1064	753		Lots 3 & 4 County Sid. Drive for Forest "Dec. I"
Sept. 16, 1977 9621	"	Denzel W. & Suz Maria	Suz Maria		Wilson G. Lee, Jr. et al	1064	975		Lot 18 Bond St. "Brookwood"
Sept. 16, 1977	"		R. Oranley	R. Oranley	Steve P. Rafter	1064	933		Lot 14, Forest St.

# DIRECT or GRANTOR Index to Deeds — Greenville County, S. C.

2  
(C)

REG. U. S. PAT. OFFICE *Chas McCott* County Indexes Since 1888 An Identifying Trade Mark

Open at Proper Tab according to First Letter or Letters of Name and refer to Buff Sub-Index sheet for page reference.

COTT FAMILY NAME INDEX No. 75 © 1949  
MADE BY THE COTT INDEX COMPANY, COLUMBUS, OHIO  
SOLD BY WALKER, EVANS & COGSWELL CO., CHARLESTON, S.C.

FILE NUMBER	DATE OF RECORD	GRANTORS FAMILY NAMES	GIVEN NAMES ABCDEFGHIJ	GIVEN NAMES KLMNO	GIVEN NAMES PQRSTUVWXYZ	GRANTEES	BOOK	PAGE	No. of Acres	BRIEF DESCRIPTION, LOCATION, ETC. ( Not Warranted )
10805	Oct. 5, 1977	Roberts			W. L.	Duke Power Co.	1066	284		Right of Way
12027	Oct 17, 1977	"			et al Mildred A.	et al Martin Ansel Alewine,	1066	899		Agree. for Power of Atty.
12932	Oct. 26, 1977	"			D. J. Dodge W.	James M. Keith, et al	1067	346		Lot 50 Virginia Ave.
13587	Nov. 1, 1977	"			Herman, Jr.	Lacomya Roberts	1067	714		Lot 3 Patomas Ave.
16401	Nov. 28, 1977	"			Jean A	Louise Alef	1069	255		Satisfaction of Assign. of int in Real Estate. for Orig Rec deed BK 684 Pg. 27
"	"	"			"	"	1069	255		
16399	Nov. 28, 1977	"			Jean A.	Mack Alex	1069	216		St. (Nona St.) split. lot cor. Thurston St. + House Lake Shore Ave.
16896	Dec. 1, 1977	"			Jessie C. & S. H. Indian. + Exec.	James E. Malone	1069	470		Lot + Lot 3, Lake Shore Dr.
17139	Dec. 5, 1977	"			Clinton et al	S. Duo Raines, et al	1069	603		Kat 104 "Bellwood" Sec II also lot, also 1.49 ac.
"	"	"			Amy S. et al	" " "	1069	603		
18470	Dec. 16, 1977	"			A. et al Mildred Jackson II, et al	et al Martin Ansel Alewine	1070	380		Agreement for Power of Attorney
19595	Dec. 30, 1977	"			Arnold	Jeffery M. Lyons, et al	1071	18		Lot 52 Cor. Cheyenne + Remond Dr. West begin Hwy. "Diville Fairview Sq. Duncan Mills See I Lot 52 (#3) Jaylow St.
"	"	"			Cheryl R. et al	" " "	1071	18		
22611	Jan. 31, 1978	"			P. Moneau 12-13-79 #19457	Reel Jewelry	1072	903		Lot 52 (#3) Jaylow St.
23908	Feb. 14, 1978	"			Bobbie J. <i>Donnie S. Underhill</i>	William B. S. C. Nat'l Bank	1073	651		Real Prop. Agree.
19396	Dec. 28, 1977	"			Alice M. +	Ray C. J. et al	1070	900		See B, for Orig, see BK 578 pg. 1 amended Restriction - Stratford Forest

# DIRECT or GRANTOR Index to Deeds — Greenville County, S. C.

2

(C)

REG. U. S. PAT. OFFICE *Chas McCott* County Indexes Since 1888 An Identifying Trade Mark

Open at Proper Tab according to First Letter or Letters of Name and refer to Buff Sub-Index sheet for page reference.

COTT FAMILY NAME INDEX No. 75 © 1949  
MADE BY THE COTT INDEX COMPANY, COLUMBUS, OHIO  
SOLD BY WALKER, EVANS & COGSWELL CO., CHARLESTON, S.C.

FILE NUMBER DATE OF RECORD	GRANTORS FAMILY NAMES	GIVEN NAMES ABCDEFGHIJ	GIVEN NAMES JKLMNO	GIVEN NAMES PQRSTUVWXYZ	GRANTEES	BOOK	PAGE	No. of Acres	BRIEF DESCRIPTION, LOCATION, ETC. ( Not Warranted )
26410 Mar. 9, 1978	Roberts	Ann Walker	+	<sup>III</sup> Robert Ernst	Robert H. Bizzell, et al	1075	39		"Pilgrimage Point" Lot 30 Pilgrimage Point Rd.
27027 Mar. 15, 1978	'	Bernice			Paul Roberts	1075	317		Lot Cleveland Jct. Sec II
30069 Apr. 11, 1978	Roberts			William S.	Patricia Roberts	1076	917		Int. Lot 15 Dr. Parker's Rd. "Sunset View"
30388 Apr. 14, 1978	"			Kenneth + Rita Y.	Charles Randall <sup>et al</sup> Barbara	1077	132		A. Hodgens Lot #9 Hodgens Drive, Property of Zela
31204 Apr. 21, 1978	Roberts			Jack W. et al	James C. Hicks et al	1077	541		Lot 125 "B" St. "Woodside Mills" Sec. 13
"	"			Joyce B. et al	" " "	1077	541		
33049 May 5, 1978	Roberts	Indiv. + Eser.		H. H. of Mabry R. Butler D. H. et al	James E. Malone	1078	695		25 Lots Lake Shore Acres
"	"			Jessie G. et al	" "	1078	695		
39574 June 30, 1978	Roberts			James M. + Shirley G.	Thomas E. Kornfeld, et al	1082	322		Blenn Gardens "Taylors" Lot 95 Brook Blenn Rd. "Brook" sh. "
2854 July 27, 1978	Roberts	Donald E.	+	Shirley G.	B. Darrell Gorder, et al	1083	935		Lot 38 Lancelot Ct. "Camelot,"
6340 Aug. 28, 1978	Roberts			Joseph G.	Hertie E. Walker, et al	1086	177	0.2	Acres Spring Park Rd.
10289 Oct. 2, 1978	Roberts	Bennett C.			Bill R. Hyatt, et al	1089	23		Sec I Lot 16 Welcome Line "Oak Crest"
11255 Oct. 9, 1978	Roberts			LaConyca	Margaret M. Miller	1089	574		Lot 3 Potomac Cne.
12569 Oct. 20, 1978	Roberts	Betty B. +		John K. Jr.	Theodore Bekausky, et al	1090	336		Lot 27 "Dakewood Hgts" Austin Jp.
12805 Oct. 24, 1978	Roberts	H. A.			William Rex Howard	1090	479		Lot Scuffletown Rd.
13664 Nov. 1, 1978	Roberts			et al Mildred A.	Donald S. Miller	1091	44		Lot 1 Main St. Taylors

# DIRECT or GRANTOR Index to Deeds — Greenville County, S. C.

Open at Proper Tab according to First Letter or Letters of Name and refer to Buff Sub-Index sheet for page reference.

KEYS PRINTING CO., GREENVILLE, S. C.

FILE NUMBER DATE OF RECORD	GRANTORS FAMILY NAMES	GIVEN NAMES ABCDEFGH	GIVEN NAMES IJKLMNO	GIVEN NAMES PQRSTUVWXYZ	GRANTEES	BOOK	PAGE	No. of Acres	BRIEF DESCRIPTION, LOCATION, ETC. ( Not Warranted )
13885 Nov. 2, 1978	Roberts			William F. <sup>etal</sup>	Edison Cooksey, <sup>etal</sup>	1091	136	7.79	Curea + pt tract 1 Batson Rd. Chick Springs Tp.
" "	"			Pallie O. <sup>etal</sup>	" "	1091	136		
14332 Nov. 7, 1978	"			Mildred A. <sup>etal</sup>	James F. Alewine, <sup>etal</sup>	1091	443		Trust Agreement
15571 Nov. 17, 1978	"	Now Ruby C. Shelton		Ruby C.	David Allan Roberts	1092	259		Ac. Lot 1 Alamo St. + Highland
18127 Dec. 14, 1978	"	Clarence A. <sup>etal</sup>			Jerry W. Woodruff, <sup>etal</sup>	1093	747		Lot 1 Brookside Way " Marshall Forest "
" "	"	Alice Drake <sup>etal</sup>			" " "	1093	747		
19011 Dec. 22, 1978	"	Billy W. <sup>etal</sup>			Jud A. Lane, <sup>etal</sup>	1094	279		Lot Bridwell Rd. + Grandview Dr. also lot Grandview Dr. Bates Tp.
" "	"	Dorothy H. <sup>etal</sup>			" "	1094	279		
21422 Jan. 19, 1979	"	Donald R.	+	Riskie A	Richard McDaniel Boat	1095	701		Lake Dev. " Sec. A Pt. Lot 9 + all of Lot 10 " Pinnacle Mill #2 Blk. 4
22516 Feb. 1, 1979	"	George W. A.			Danny R. Faulkner, <sup>etal</sup>	1096	356		Lot 12 (7 <sup>th</sup> St.) Hayland St. Judson
24058 Feb. 20, 1979	"	D. J. <sup>etal</sup>			Mike Kellott, <sup>etal</sup>	1097	179		Bond for Little - 1 Acre Little Texas Rd. Bates Tp.
" "	"	Hazel H. <sup>etal</sup>			" "	1097	179		
25342 Mar. 5, 1979	"	Arnold D. <sup>etal</sup>			Samuel P. Cargill, Jr. <sup>etal</sup>	1097	801		Lot Earle St. Tp.
27536 Mar. 26, 1979	"	Barbara F. + John A.			Anthony Woodrow Bondan <sup>etal</sup>	1099	236		Lot U.S. Hwy 276 (Heer Hwy) Cleveland
29521 Apr. 11, 1979	"	Billy W. <sup>etal</sup>			Lollie H. Gibson	1100	299		Lot Nancy Dr. (Hampton Dr.) Hiville Tp.
" "	"	Dorothy J. <sup>etal</sup>			" "	1100	299		

# DIRECT or GRANTOR Index to Deeds — Greenville County, S. C.

(D)

Open at Proper Tab according to First Letter or Letters of Name and refer to Buff Sub-Index sheet for page reference.

KEYS PRINTING CO., GREENVILLE, S. C.

FILE NUMBER DATE OF RECORD	GRANTORS FAMILY NAMES	GIVEN NAMES ABCDEFGHIH	GIVEN NAMES IJKLMNO	GIVEN NAMES PQRSTUVWXYZ	GRANTEES	BOOK	PAGE	No. of Acres	BRIEF DESCRIPTION, LOCATION, ETC. ( Not Warranted )
30083 Apr 17, 1979	Roberts	Alma Joyce	et al		Dale G. Green, et al	1100	658		Lot 8 Old Hwy. 14
31293 Apr 26, 1979	"	(formerly Barbara Jane Forrest) Barbara Jane Forrest			John A. Roberts	1101	319		Int. Pt. lot 1, Riner Falls Rd.
31730 May 1, 1979	"	Charles G. + Jacqueline W.			J. Doyle Samius	1101	568		Assignment of Bond for Title. For assumption of Bond for Title see deed 1056 pg 171 + Orig. Bond for Title 1033 pg 400
"	"	"	"	"	"	1101	568		
31824 May 1, 1979	"	Bernice Paston			Paul Roberts	1101	591		
34270 May 22, 1979	"	Hilda R. + James F.			Hilda R. Roberts	1103	73		Corrective deed Tugaloo Rd. Saluda Tp. - For orig see Deed BR 1044 pg 146 Int. 5.13 Acs ( 1/10 Ac. - 19/100 Ac. - + 5.876 Acs )
34653 May 25, 1979	"		Marie H.		Metropolitan <sup>Dubid.</sup> Denver	1103	394		Right-of-Way (P 25-3-1)
35225 May 30, 1979	"		Judith O'H	William W.	Lillard Milton Pitts	1103	635		Lot 1 Ferncreek Hwy. Austin Tp. Less Right-of-Way Int. 1 Acre Greenville + Laurens
36262 June 7, 1979	"	Frank G. Jr.			Myrtle B. Roberts	1104	306		Int. 5.16 Acres Hwy 296, Butler Tp.
37013 June 13, 1979	"	Alma Broadess			Mildred R. Short	1104	691		Int. 5.16 Acres Hwy 296, Butler Tp.
37014 June 13, 1979	"	Alma Broadess			Frank C. Roberts, Jr.	1104	707		Int. 5.16 Acres Hwy 296, Butler Tp.
37015 June 13, 1979	"	Alma Broadess			Vickie Lane R. Eckard, et al	1104	708		Int. 5.16 Acres Hwy 296, Butler Tp.
37591 June 19, 1979	"	Alice D.		4-27-92 # 26221 St. St. 130-1902	Fid. Fed. S. + L. Cossin.	1105	135		Real Prop. Agree.
38955 June 29, 1979	"		Ollie B.		Wayne J. Miles, et al	1105	845		Bond for Title - Lot - Log Shoals Rd.
5647 Aug 16, 1979	"		J. W.		Marvin B. Sutton et al	1109	503		Lot 83 Dove Tree Rd. "Dove Tree" Sec. I
6241 Aug 22, 1979	"		John D.		Mary Lee Justice	1109	896		Lot 18 McFendon Drive "Lake Great"



# DIRECT or GRANTOR Index to Real Estate Deeds -- Greenville County, S. C.

Open at Proper Tab according to First Letter or Letters of Name and refer to Buff Sub-Index sheet for page reference.

(8)

KEYS PRINTING CO., GREENVILLE, S. C.

FILE NUMBER	GRANTORS FAMILY NAMES	GIVEN NAMES ABCDEFGHIJ	GIVEN NAMES JKLMNO	GIVEN NAMES PQRSTUVWXYZ	GRANTEES	BOOK	PAGE	No. OF ACRES	BRIEF DESCRIPTION, LOCATION, ETC. (NOT WARRANTED)
DATE OF RECORD									
6504 Aug 23, 1979	Roberts		J. W.		Duke Power Co.	1110	23		Right of way
6940 Aug 28, 1979	"	H. P. III			Maudie S. Owen	1110	283		Lot 2 Berkshire Ave. Rd. "Maywood Ests." Sec. I
8535 Sept 11, 1979	"	David			Janice K. Roberts	1111	120		Lot 12: 1.20 Acs. Fairview
12314 Oct 12, 1979	"	Barbara	John A.		Bernard G. Kear, et al	1113	454		Lot Trammell Rd.
13329 Oct 22, 1979	"		Orville		B & W. Anials Inc.	1113	463		"Hessort Valley" Lot 187 + Pt 186 + Stomax vol.
14708 Oct 31, 1979	"	Helen S.			William Stuart	1114	699		Mills - Sec. VI Lot 69 Bagwell St. "Duncan"
15579 Nov 7, 1979	"			By Dorothy R. Pitts as Committee	Grady B. La Boon et al	1115	115		Lot 14 Franklin Rd.
16321 Nov 13, 1979	"		Laura J.		Thomas L. Thomas	1115	516		Unit 101 Stanley Dr. "Harbor Town"
16211 Nov 13, 1979	"		John B.		Celeste H. Roberts	1115	564		General Power of attorney
18072 Nov 30, 1979	"			Bernar William	Mack D. McCoy et al	1116	623		Honeysuckle Lane Lot 6 Cr. Honeysuckle Dr. +
18379 Dec 3, 1979	"			Wayne V.	Janet J. Roberts	1116	743		"Meadow Brook Farms" Tr. Rest. Lot 2 Spraine Dr + Williams Rd
18379 Dec 3, 1979	"			Wayne V.	Janet J. Roberts	1116	744	2.47	Bates Tp. Acs. Shelton Rd. + Blue Ridge Dr
21755 Jan 11, 1980	"	H. Charlotte	John W.		Engene A. Mignacco, Jr.	1118	765		Lot 44 "Huntington" Del Norte Ests.
23152 Jan 28, 1980	"			Thomas R.	Russell J. Lane et al	1119	641		Lot 132 Coathridge Rd. + Del Norte Rd.
23463 Jan 30, 1980	"	Hazel H.			Roger W. Smith	1119	876		Haviz Prop. Regime. Units 1-D + 1-E Lewis Village
23753 Feb 4, 1980	"	Charles R.			John F. Douglas Jr.	1120	119		Buyers option to purchase contract

# DIRECT or GRANTOR Index to Real Estate Deeds -- Greenville County, S. C.

(8)

Open at Proper Tab according to First Letter or Letters of Name and refer to Buff Sub-Index sheet for page reference.

KEYS PRINTING CO., GREENVILLE, S. C.

FILE NUMBER DATE OF RECORD	GRANTORS FAMILY NAMES	GIVEN NAMES ABCDEFGHIJ	GIVEN NAMES JKLMNO	GIVEN NAMES PQRSTUVWXYZ	GRANTEES	BOOK	PAGE	NO. OF ACRES	BRIEF DESCRIPTION, LOCATION, ETC. (NOT WARRANTED)
24558 Feb. 13, 1980	Roberts	Charles R.			George C. Jones	1120	490		Sec. 1 Taylor Lot 17 (#18) Center St. "Burlington Ind."
29017 Apr. 1, 1980	"			B. Jr. William	Donna S. McElkannon et al	1123	115		"Buena Vista" Lots 15, 16 + pt. 17 Rosegarden St.
29475 Apr. 4, 1980	"		Jessie C. +	S. G. indiv +	James E. Malone	1123	504		28 Lots "Lakeshore Acres" "Belle Meade Sec 1 + 2"
30589 Apr. 16, 1980	"	Herman, Jr.			Mary Linda Roberts	1124	21		Mt. lot 167 W. Dorchester Blvd.
30967 Apr. 17, 1980	"	David			Sou. Bell Tel. & Tel. Co.	1124	261		Right of way Easement Road
31985 Apr. 21, 1980	"		Ollie B.		Wayne Franklin Miles et al	1124	364		Bond for title - Lot, Log Shoals Estate.
034615 May 1, 1980	"	Doris J.			J. Ralph Roberts	1124	952		Lot 1 Grove Rd. "Wynette Acres"
3086 May 30, 1980	"			W. C.	Aletha Roberts	1126	779		Lot Pt. lot 20 Courtland Dr. High View assignee Blvd 1124 Pg. 591
4825 Aug. 6, 1980	"	Betty J.			John Barry et al	1130	356		Assignment of Bond for title. Fee
6742 Aug. 13, 1980	"		Ollie B.		Charles Ronald Poole et al Co. Inc.	1131	438		Lot Cor. Gillin Dr. & Log Shoals Rd.
" Sept. 2, 1980	"			W. R.	H. E. Freeman Construction	1132	440	1.85	Acres Hwy 417
" 8686 Sept. 18, 1980	"	Carol H. +	John Fred, Jr.		John Lee Jones	1133	727		Estates Sec. II Lot 2 Tramrod Dr. Coakman
9734 Sept. 26, 1980	"		Ollie B.		J. W. Roberts, Inc.	1134	319		Lot 4 Gillin Dr. "Gillin Place" "Gillin Place"
9736 Sept. 26, 1980	"		Ollie B.		J. W. Roberts, Inc.	1134	320		Lot 1 Log Shoals Rd. & Gillin Dr. "Highlands"
10999 Oct. 7, 1980	"	Glen L.			Brunda R. Talley	1135	5		Lot 17 + Pt. lot 16 Bell Ave. "Airbase"

# DIRECT or GRANTOR Index to Deeds — Greenville County, S. C.

Open at Proper Tab according to First Letter or Letters of Name and refer to Buff Sub-Index sheet for page reference.

( F )

KEYS PRINTING CO., GREENVILLE, S. C.

FILE NUMBER DATE OF RECORD	GRANTORS FAMILY NAMES	GIVEN NAMES ABCDEFGH	GIVEN NAMES IJKLMNO	GIVEN NAMES PQRSTUVWXYZ	GRANTEES	BOOK	PAGE	No. of Acres	BRIEF DESCRIPTION, LOCATION, ETC. ( Not Warranted )
11935 Oct. 16, 1980	Roberts			<i>By attys in fact Martin Ansel Aluwine et al</i>	Carl E. Reid et al	1135	531		"Cardinal Lake Estate" Chick Spgs Tp. Lots 1, 2 + 3 Tenyard Rd. + Unnamed St.
15543 Nov. 19, 1980	"	Herbert		Mildred A. et al	Herbert Roberts et al	1137	592		Pt. lot 24 + Lot 25 Blk C Washington Hts.
"	"	Clara J.			" " " "	1137	592		
20439 Jan 15, 1981	"			J. W. Inc.	Victor De Oro, et al	1140	880		Lot 4 Gillin Dr. "Gillin Place" Bates Tp.
22397 Feb. 6, 1981	"	Dorothy			James W. Vaughn, et al	1142	325		Lot 5 Parisview Dr. Sunny Acres
24405 Mar. 2, 1981	"			J. W. Inc.	Michael Keith Wallace, et al	1143	470		Lot 1 Gillin Dr. + Log Shoals Rd.
24872 Mar. 5, 1981	"	H. B. Jr.			Gregory Mitchell Ellenburg	1143	742		Lot Terry Creek Rd. Saluda Tp.
"	"	Hazel R.			" " "	1143	742		
26501 Mar. 23, 1981	"				J. H., et al Partners Four	1144	845		Partnership agreement
29561 Apr. 21, 1981	"	Herbert			Robert B. Vaughn	1146	683		Lot Bob St.
33935 June 5, 1981	"	(NKA Alice Roberts Cartey)			Linda S. Allen	1149	484		Circle Lot 110 W. Farin Rd. Augusta
34337 June 11, 1981	"	Alice W.		J. W.	Charlotte H. Roberts	1149	758		"Rocky Creek Acorn" Sec. I Lot 8 Rocky Point Way -
34822 June 16, 1981	"			M. D., et al	Paris Associates Ptn	1150	59		Partnership Agreement
1632 July 17, 1981	"	Claude J.		Walter J. Jr.	Phoebe C. Roberts	1151	993		Int lot 2 Buckskin Rd. "Shiloh Estate"
1998 July 23, 1981	"	Ann W.		5-10-84 # 53349 1-3-85-608	Southern Bank &	1152	306		Real Property Agree.

# DIRECT or GRANTOR Index to Deeds — Greenville County, S. C.

(F)

Open at Proper Tab according to First Letter or Letters of Name and refer to Buff Sub-Index sheet for page reference.

KEYS PRINTING CO., GREENVILLE, S. C.

FILE NUMBER DATE OF RECORD	GRANTORS FAMILY NAMES	GIVEN NAMES ABCDEFGHIJ	GIVEN NAMES JKLMNO	GIVEN NAMES PQRSTUVWXYZ	GRANTEES	BOOK	PAGE	No. of Acres	BRIEF DESCRIPTION, LOCATION, ETC. ( Not Warranted )
3002 Aug 3, 1981	Roberts	<i>et al</i> Hubert S. J.			Dorthea H. Parrott, <i>et al</i>	1152	869	}	Lot 54 Eastview Cr. Pinetta, Sec. 1 Sville
" "	"	<i>et al</i> Donita C.			" " " " "	1152	869		
5761 Sept 1, 1981	"	David J. + Martha S.			Glenn A. Satro, <i>et al</i>	1154	443		Lot 8 white oak Hills Ph. II-B
7044 Sept. 16, 1981	"			Ray C., Jr.	Alice M. Roberts	1155	199		Power of Attorney Forest Paris Mt. Tp.
7450 Sept. 22, 1981	"			Ray C., Jr.	Alice M. Roberts	1155	511		Mt. lot 66 Dunder Lane Stratford
8700 Oct. 6, 1981	"	<i>et al</i> Gary Dean			Harold D. Padgett, <i>et al</i>	1156	343	}	Lots 69 & 70 Long Shoals Rd. also Int. in mobile Home
" "	"	<i>et al</i> Cathy V.			" " " " "	1156	343		
11297 Nov. 5, 1981	"		<i>et al</i> Mary Davis		Ray Cash, <i>et al</i>	1157	828		Piedmont Estate Chick Egg. Tp. Lot 109 Churchill Ave (Snyderdale Dr)
15684 Dec. 30, 1981	"	H. B. <i>et al</i>			Blue Ridge Electric Corp.	1160	258	}	Right of way Easement
" "	"	Hazel, <i>et al</i> FKA Ann Ruth Boatwright			" " "	1160	258		
15225 Dec. 31, 1981	"	Ann Boatwright			Owen M. Robertson	1160	710		Lot 13 Fairview Farms Div. East Highlands Estate, Butler Tp
21924 Apr 1, 1982	"	Agnes Watkins, <i>et al</i>			Ruth Watkins Stone	1164	764		Mt. Lot 12 Willow Springs Dr.
23619 Apr. 22, 1982	"			Thomas A.	Novis R. Roberts	1165	771		General Power of Attorney
24391 May 3, 1982	"	George T. + Odilia M.			Bruce T. Ireon <i>et al</i>	1166	280		Lot 22 Oak forest Sec. 2 Shelton Rd.
25653 May 18, 1982	"	<i>et al</i> Charles			City of Greenville Commissioner of Public Works	1167	67		Water lines, mains, valves etc. Cleveland Tp.
27240 June 4, 1982	"			Paul	James Roberts	1168	99		Lot Hwy 276 (Gear) Hwy

# DIRECT or GRANTOR Index to Deeds — Greenville County, S. C.

Open at Proper Tab according to First Letter or Letters of Name and refer to Buff Sub-Index sheet for page reference.

KEYS PRINTING CO., GREENVILLE, S. C.

( G )

FILE NUMBER DATE OF RECORD	GRANTORS FAMILY NAMES	GIVEN NAMES ABCDEFGHIJ	GIVEN NAMES KLMNO	GIVEN NAMES PQRSTUWXYZ	GRANTEES	BOOK	PAGE	No. of Acres	BRIEF DESCRIPTION, LOCATION, ETC. ( Not Warranted )
1527 July 20, 1982	Roberts	Arnold J. II			Cheryl R. Roberts	1170	435		Int. Lot 38 Mountain Shadows
1803 July 23, 1982	"	Bertha Mary			Mary Dani Roberts-Robinson	1170	585		quint Park Int. Lot 31 Blackburn St. "Isaqueena
9729 Oct. 21, 1982	"		Nancy Holden		Frank K. Arrowood	1176	16		Bond for Title Lot 12 Block H Mauldin
12125 Nov. 18, 1982	"	Arthur Cleveland			Donald J. Grant	1177	453		Lot 1
15901 Dec. 30, 1982	"	David W. H.			David J. Tucker, II	1179	851		Int. 35.47 Acres Grove Tp
15896 Dec. 30, 1982	"	Claire M. & Michael C.			John Richard Corington	1179	856		Paris Mt. Tp. Lot 17 Montic Dr. Paris View
18698 Jan 31, 1983	"			Paul	Jesse Roberts	1181	620		Lot Cleveland Tp.
18757 Feb. 1, 1983	"		Ronald & Morris	Ansel & Thomas	Frances W. Roberts	1181	702		Hills Sec. 2 Int. Lot 91 Tusson Dr. Western
19543 Feb. 8, 1983	"		Ollie B.		Michael K. Wallace	1182	255		Lot Log Shoals Rd.
22216 Mar. 7, 1983	"			Martin William	Edward M. Hodges	1183	846		Wellington Green Lot 48 Rollinggreen Rd.
22215 Mar. 7, 1983	"	Ethel Constance			Edward M. Hodges	1183	847		Wellington Green Lot 48 Rollinggreen Road
23506 Mar 18, 1983	"				Walter J. Alewine	1184	634	3.647	Acres U. S. Hwy. 29
23945 Mar. 22, 1983	"				Linda A. Roberts	1184	825		Bridge Rd. Int. Lot 10 = 3.36 Acs. Goodwin
27705 Apr. 25, 1983	"				Frank K. Arrowood	1186	930		Lot 12 Mauldin St. Blk H
29191 May 5, 1983	"	Clyde Larry			Brenda Joyce Dimes	1187	702		Int. 1.18 Acres Lakeview Road
29505 May 9, 1983	Roberts-Robinson				George G. Deyesso	1187	897		quint Park Lot 31 Blackburn St. "Isaqueena

DIRECT or GRANTOR Index to Deeds - Greenville County, S. C.

(G)

Open at Proper Tab according to First Letter or Letters of Name and refer to Buff Sub-Index sheet for page reference.

KEYS PRINTING CO., GREENVILLE, S. C.

FILE NUMBER DATE OF RECORD	GRANTORS FAMILY NAMES	GIVEN NAMES ABCDEFGH	GIVEN NAMES IJKLMNO	GIVEN NAMES PQRSTUWXYZ	GRANTEES	BOOK	PAGE	No. of Acres	BRIEF DESCRIPTION, LOCATION, ETC. ( Not Warranted )
29474 May 9, 1983	Roberts			Tim H.	Bruce W. Gallman <sup>etal</sup>	1187	946		Lot Lister Rd. Glassy mt Tp.
30251 May 16, 1983	"	David + Janice K			George J. Landeth	1188	313		Essement
30472 May 17, 1983	"		Mary A. et al		Etha S. Jones	1188	358		Lot 103 Super Hwy Stone Site
32790 June 3, 1983	"	Indiv. and executrix			Park Owings <sup>etal</sup>	1189	675		Sto lots 1124 Wakefield Str + Springs
34920 June 23, 1983	"		James et al		Joseph L. Michal <sup>etal</sup>	1190	990		lot 30 Forester Woods Sec 7
"	"		Linda et al		" "	1190	990		
789 July 8, 1983	"			Thomas A <sup>gr. et al</sup>	Isabel D. Cutchfield	1191	912		Clarix Prop. Rezone lot 101 McDaniel Green South
6127 Aug 22, 1983	"	Catherine V. PKA Ann + Wings			Arnold J. Roberts	1194	819		Sec 2 S. V. Hwy, Austin Sp. lot 416 S. Woodwood Dr. Westwood
6569 Aug 25, 1983	"	Anne et al.			Daniel G. Langley	1195	45		lot 30 Myer Dr. Summit Hill
6611 Aug 25, 1983	"	Edward C	+ Sally M.		Bobby L. Milling <sup>etal</sup>	1195	79		lot 2 Palmetto Downs Sect off Carter Grove Sec 2
8349 Sept 9, 1983	"	Elizabeth			Herbert D. Barbour	1196	91		lot 43 G. Westwood Place Pelham
12287 Oct 13, 1983	"	David et al.			Chene D. Roberts	1198	449		Forest Note Int. lot 77 Old mill Rd. Edwards
16099 Nov 17, 1983	"	Billy W.			Duke Power Co.	1200	729		Right of Way
18125 Dec 6, 1983	"	now D. Darby Dorinda B. Darby			W David Darby	1201	999		Lot 2
18126 Dec 6, 1983	"	now D. Darby Dorinda B. Darby			Vicki R. Eckard	1202	01		Lot 6
18127 Dec 6, 1983	"	now D. Darby Dorinda B. Darby			Itathi R. Yarnadue	1202	02		Lot 7

# DIRECT or GRANTOR Index to Deeds - Greenville County, S. C.

( )

Open at Proper Tab according to First Letter or Letters of Name and refer to Buff Sub-Index sheet for page reference.

(A)

KEYS PRINTING CO., GREENVILLE, S. C.

FILE NUMBER DATE OF RECORD	GRANTORS FAMILY NAMES	GIVEN NAMES ABCDEFGH	GIVEN NAMES IJKLMNO	GIVEN NAMES PQRSTUVWXYZ	GRANTEES	BOOK	PAGE	No. of Acres	BRIEF DESCRIPTION, LOCATION, ETC. ( Not Warranted )
18128 Dec 6, 1983	Roberts	now Granddady B. Darby Dwendalep B.			Durry Roberts Jr.	1202	03		Lot 3
18824 Dec 13, 1983	"		as m. Linda B. Barks		Dawn Marie Barks, Stephen etal	1202	360		Lot 97 Banner St. Blendale
21940 Jan 13, 1984	"		Mildred A.	etal	Walter Collins Robinson	1204	363		Lot Lot Co. Old Spky Rd + Hudson
25028 Feb 14, 1984	"	now Granddady B. Darby Dwendalep B.			Durry Roberts Jr.	1206	279		Lot 4
25029 Feb 14, 1984	"	now Granddady B. Darby Dwendalep B.			W. David Darby	1206	280		Lot 1
25030 Feb 14, 1984	"	now Granddady B. Darby Dwendalep B.			Kathy A. Vermadore	1206	281		Lot 8
25031 Feb 14, 1984	"	now Granddady B. Darby Dwendalep B.			Veiki R. Ectard	1206	282		Lot 5
25706 Feb 22, 1984	"		Hazel H.		Rebecca June Rice	1206	646		Village Haris. Property Regime Unit 1-A Plaza of Ladies
25959 Feb 23, 1984	"			Jerry	Ashev K. Cannon Lawn Outfithy etal	1206	748		Lot 4 = 3.52 Acres, Jerry Rd Pt 1-3-T-8
26312 Feb 28, 1984	"	Frances Ball			Western Carolina Regional	1207	20		Rebateing taking 1-2-3-T-8 (1-t-1) orig parcel Bk 1187 pg 593
31370 Apr 9, 1984	"	#1376 Billy W.	and dk 1278 Annice S. Sillman 743		Michael Allen etal	1210	86		Don'ter title Lot 4 Lorraine Dr. for O'Neal Jr.
34288 May 2, 1984	"	Ann W.		Robert E.	Billie H. Sammons etal	1211	795	17.8	Accs. Jackson Grove Rd
40089 June 20, 1984	"		Ollie B.		J. W. Roberts, Inc	1215	331		Mauldin Lot 6 Billin Dr. Billin Place
40478 June 22, 1984	"		Jessie R.		Mary R. Ballenger	1215	502		Wonderland Range Lot 104 Range Trail
40493 June 23, 1984	"		Mendel J.	Sharon S.	Patricia L. Shook	1215	511		gran for him Sec 2 Lot 147 Crowndale Court
2072 July 19, 1984	"			Ray Richard	Alice Roberts	1217	432		Durable power of Attorney

(21)

# DIRECT or GRANTOR Index to Deeds — Greenville County, S. C.

Open at Proper Tab according to First Letter or Letters of Name and refer to Buff Sub-Index sheet for page reference.

KEYS PRINTING CO., GREENVILLE, S. C.


( )

FILE NUMBER DATE OF RECORD	GRANTORS FAMILY NAMES	GIVEN NAMES ABCDEFGH	GIVEN NAMES IJKLMNO	GIVEN NAMES PQRSTUVWXYZ	GRANTEES	BOOK	PAGE	No. of Acres	BRIEF DESCRIPTION, LOCATION, ETC. ( Not Warranted )
6664 Aug 30 1984	Roberts			etal Margie Lee & J. C.	Mary Roberts Foster	1220	612		4 Parcels
" " " "	"			etal Jane	" " "	1220	612		
7919 Sept 11 1984	"	AKA Bernice P. Hawkins Bernice Parton			Paul Roberts etal	1221	469		Int Lot 1 Gear Hwy Bates Sp. Pence
18490 Sept 17 1984	"			J. W. Inc.	John T. McDaniel etal	1221	459		Lot 6, Hillin Dr. Hillin
9305 Sept 25 1984	"				J. W. Roberts Inc.	1222	606		Lot 3 William Dr. Hts. South Sp.
10355 Oct 4 1984	"			Joseph A.	Alma Jean M. Roberts	1223	434		Int Lot 4 Augusta Rd. Belmont Highlands Sec 5 Butler Sp.
16138 Nov 28 1984	"			Jean Hunt	Elizabeth P. Neal	1227	365		Int Lot 1 Claremore Ave. East
16901 Dec 4 1984	"	Celia Hammett			Alice Fay Roberts Jones	1227	938		Lot 30 Arlington Rd.
17249 Dec 7 1984	"	Celia H. David B. Jarby			Alice Fay Roberts Jones	1228	100		Power of attorney
18423 Dec 14 1984	"	Dwendale B.			Matho Paris etal	1249	221		26.16 ac. Roberts Rd.
18622 Dec 30 1984	"	David Janice J.			Bruce J. Bonnevier etal	1229	381	1.20	Estates ac Fairview Rd. Graywood
21219 Jan 17 1985	"			William J.	Mary Roberts Foster	1231	264		Int. 4 Parcels
23990 Feb 14 1985	"			Charles Rhodes etal James + William	Harold D. Meadors etal	1232	892		Simpsonville Austin Sp. Lot C Trade + Maple St.
27968 Mar 22 1985	"	Charlotte H.			Kenneth D. Bailey etal	1235	418		Creek Acres Sec 1 Lot 8 Rocky Point way, Rocky
28738 Mar 29 1985	"	Alice M		+ Ray C. Jr.	J. D. Burnette etal	1235	876		Paris Mtn. Sp. Lot 47 Regent Dr. Edgefield
30191 Apr 9 1985	"			J. W.	Charlotte H. Roberts	1236	773		Int 1.69 ac Dog Shoals Rd.



# DIRECT or GRANTOR Index to Deeds — Greenville County, S. C.

REG. U. S. PAT. OFFICE *Chas. McCott* County Indexes Since 1888  
An Identifying Trade Mark


 Open at Proper Tab according to First Letter or Letters of Name and refer to Buff Sub-Index sheet for page reference.

COTT FAMILY NAME INDEX No. 75 © 1949  
MADE BY THE COTT INDEX COMPANY, COLUMBUS, OHIO  
SOLD BY WALKER, EVANS & COGSWELL CO., CHARLESTON, S.C.

FILE NUMBER DATE OF RECORD	GRANTORS FAMILY NAMES	GIVEN NAMES ABCDEFGHIJ	GIVEN NAMES JKLMNO	GIVEN NAMES PQRSTUVWXYZ	GRANTEES	BOOK	PAGE	No. of Acres	BRIEF DESCRIPTION, LOCATION, ETC. ( Not Warranted )
31511 Apr 19, 1985 32940	Roberts	George T. aka Gwendolyn B. Darby	etal		Steven R. Glumy Dr.	1237	667		Lot 106 E. Tallulah Dr. (548.1-1-11)
May 9, 1985 37839	"	Gwendolyn B.			Lawson Electric Cooperative	1239	95		Right of way Agreement Tepas Rd. Butler Sp.
June 12, 1985 2121	"	Hazel H.			Claude Clamp jr.	1241	587		Tract Cr Old + New Little
Jul 19, 1985 3464	"	Billy W.			Bernice P. Harbin	1244	462		Lot Lions Club Rd. Sens Lucci Hts.
Jul 31, 1985 3804	"	Johnny S.			Glen Cecil Roberts	1245	254		Lot 63 Senator Pettus Ave
Aug 1, 1985 " "	"	Joseph N.	etal		Richard Mark Hanley	1245	534		Lot 41 3 Agewood Dr. Sec V Westwood
" "	"	Miriam C.	etal		" " "	1245	534		Simpsonville
4041 Aug 2, 1985 4042	"		Wiley William		Robert S. O'Hare	1245	741		General power of attorney
Aug 2, 1985 5768	"	Judith Anne O'Hare			Robert S. O'Hare	1245	744		General power of attorney
Aug 14, 1985 8606	"			Tony N.	Donna B. Roberts	1246	443		Int 1.17 acs Grove Sp. Sp.
Sept 11, 1985 10374	"	Herman S.			Patricia L. Roberts	1248	606	1	ac S.C. Hwy 418 Oaklawn Blk 2
Sept 25, 1985 11424	"	Gurvy A.			James J. Farnsworth	1249	486		Int Lot 5 W. Prentiss Ave.
Oct 2, 1985 " "	"	George W. jr.	etal		Philip Wilbur Hemric	1250	177		Lot 5 Sunrise Dr. Sunrise Terrace
" "	"	Deborah S.	etal		" " "	1250	177		
11433 Oct 2, 1985 " "	"	Carl L. jr.	etal		R. Bruce Owen	1250	205		Lot 24 Knollwood
" "	"	Ann H. Wingo	etal		" " "	1250	205		

# DIRECT or GRANTOR Index to Deeds — Greenville County, S. C.

( ) REG. U. S. PAT OFFICE *Chas McCott* County Indexes Since 1888 An Identifying Trade Mark

 Open at Proper Tab according to First Letter or Letters of Name and refer to Buff Sub-Index sheet for page reference.

COTT FAMILY NAME INDEX No. 75 © 1949  
MADE BY THE COTT INDEX COMPANY, COLUMBUS, OHIO  
SOLD BY WALKER, EVANS & COGSWELL CO., CHARLESTON, S.C.

FILE NUMBER DATE OF RECORD	GRANTORS FAMILY NAMES	GIVEN NAMES ABCDEFGHIJ	GIVEN NAMES JKLMNO	GIVEN NAMES PQRSTUVWXYZ	GRANTEES	BOOK	PAGE	No. of Acres	BRIEF DESCRIPTION, LOCATION, ETC. ( Not Warranted )
13467 Oct 18, 1985	Roberts			<i>etal</i> Robert E.	Heritage Lakes Subd.	1251	359		restrictions & Protective Covenants Restatement & Amendment of
17311 Nov 20, 1985	"	C. Adger		<i>etal</i>	Larry D. Manley	1253	664	0.88	Acres Augusta Rd (Hwy 25) Baklava Sp. Subject to Life Estate
"	"	Donna K.		<i>etal</i>	" " "	1253	664		
18081 Nov 26, 1985	"		John N.	<i>etal</i>	Harrell B. Cooper	1254	133		Lot 204 Cedar Creek Dr. Sunny Slopes Sec 3
"	"		Jean C.	<i>etal</i>	" " "	1254	133		
19409 Dec 10, 1985	"		Mary M.		Ethel Phyllis Sumner	1254	968		Limited Power of attorney
20828 Dec 20, 1985	"		Ruby A.		John Hale	1255	870		Power of attorney
21014 Dec 23, 1985	"		Kelly A.		Joann Hale	1256	36		Int Lot 3 Overbrook Sec 2 Sville
21214 Dec 24, 1985	"	now Brenda B. Giles Brenda B.			Sharon D. Green Sr.	1256	126		Lot 112 Westwood South
26508 Feb 11, 1986	"	C. J.			W. Beaty Jackson	1259	692		2 Lots Wilton St. Prop. fixing
27647 Feb 24, 1986	"	Alice M.	+	Ray C. Jr.	Raymond V. Stewart	1263	354		Unit 2-E Yorktown Dring Rayne
35785 Apr 30, 1986	"			Ray C. Jr.	Denise A. Skilton	1265	319		Unit 8 S. Yorktown Dring prop
35894 May 1, 1986	"		John E.		William T. Wylie	1265	370		45 sec A Cleveland Sp. Pt lots 43+44 sec A also Pt lot
36434 May 5, 1986	"			<i>etal</i> Phoebe C.	—	1265	671		Notice of waiver
36503 May 6, 1986	"	Elizabeth B.	+	Ronald A.	Charles S. Santt	1265	713		Lot 16 Cahoe Dr.
37331 May 28, 1986	"	Claude J.			Phoebe Roberts	1267	163		Power of attorney

# DIRECT or GRANTOR Index to Deeds — Greenville County, S. C.

Open at Proper Tab according to First Letter or Letters of Name and refer to Buff Sub-Index sheet for page reference.

FILE NUMBER DATE OF RECORD	GRANTORS FAMILY NAMES	GIVEN NAMES ABCDEFGHIJ	GIVEN NAMES KLMNO	GIVEN NAMES PQRSTUVWXYZ	GRANTEES	BOOK	PAGE	No. of Acres	BRIEF DESCRIPTION, LOCATION, ETC. ( Not Warranted )
39461 May 28, 1986	Roberts	Arnold J. II			Catherine V. Roberts	1267	226		Westwood, Austin Sp. S'ville Int Lot 476 Shilohwood Dr.
39539 May 29, 1986	"	Ollie B.			J. W. Roberts, Inc.	1267	292		Lot 7 Gillin Place
4376 Jul 10, 1986	"	Billy W.			Michael Allen et al	1270	743		for title for orig see Deed Bk 121 pgs 86 Release, Cancellation & Satisfaction of Bond
2464 July 17, 1986	"	David			Christopher Shank	1271	339		Lot 1, Adams St + Highland Ave
7412 Aug 21, 1986	"	Frank C. Jr.			Burry A. Roberts Jr.	1274	23	5.16	acs Hwy 296 Butler Sp.
7551 Aug 21, 1986	"			J. et al William	Suprat Palchander	1274	117		Lot 14 Derenzer Place Sec 3
" "	"			O. et al Sallie	" "	1274	117		
10241 Sept 10, 1986	"	Bary M.			Alice K. Carter	1275	480		Crescent Terrace Int Lot 44 Jones Ave.
10413 Sept 11, 1986	"	Hazel et al.			Michael W. Kellott et al	1275	586		Sp. Traders Rest 1 ac Little Texas Rd. Bates
16644 Oct 24, 1986	"	Oliver		Ray C	Robert M. Henry et al	1279	136		Lot 60 Parkdale Dr. Parkdale
17129 Oct 28, 1986	"	Billy W. et al			Michael C. Burgess et al	1279	374	1.2	acs Batesview Dr.
" "	"	Serath et al			" " "	1279	374		
18194 Nov 4, 1986	"			Wynne et al (Thoma)	William G. Thonille et al	1279	989		Lot 30 Champlain Dr. Dora Boone Butler Sp.
20205 Nov 17, 1986	"	Burry A. Jr.			Vicki E. Eckerd et al	1281	15		Int 5.16 acs Hwy 296
20900 Nov 24, 1986	"	Billy W. et al			Gordon C. Reeves	1281	391		Lot 4 Lorraine Dr. Meadowbrook Farms
" "	"	Serath et al			" " "	1281	391		

# DIRECT or GRANTOR Index to Deeds — Greenville County, S. C.

Open at Proper Tab according to First Letter or Letters of Name and refer to Buff Sub-Index sheet for page reference.

FILE NUMBER DATE OF RECORD	GRANTORS FAMILY NAMES	GIVEN NAMES ABCDEFGHIJ	GIVEN NAMES JKLMNO	GIVEN NAMES PQRSTUVWXYZ	GRANTEES	BOOK	PAGE	No. of Acres	BRIEF DESCRIPTION, LOCATION, ETC. ( Not Warranted )
24148 Dec 9, 1986	Roberts	Alma Jean	M.		Subdistrict Metropolitan Sewer	1282	666		Right of Way (388-1-4)
29978 Jan 19, 1987	"	Billy W.	etal		Roger D. Hembree	1286	518	1.3	acs Batesview Dr.
"	"	Sarahy H.	etal		" " "	1286	518		
29977 Jan 19, 1987	"	Billy W.	etal		Roger D. Hembree	1286	519	1.3	acs Batesview Dr.
"	"	Sarahy H.	etal		" " "	1286	519		
35432 Mar 2, 1987	"			Michael E. Lockaby	Michael E. Lockaby	1289	409		Lot 12 Augusta Ac. Court Sp
"	"			Robert E.	" "	1289	409		
36860 Mar 10, 1987	"			Michael E. Lockaby	Michael E. Lockaby	1290	37		Lot 11 Augusta Acres Court Sp
"	"			Robert E.	" "	1290	37		
41482 Apr 2, 1987	"	James H.	etal		Russell W. Kirkade	1291	842		Lot 109 Cr Merrywood + Longwood Dr. Sharnwood Acres
"	"	Jacqueline F.	etal		" " "	1291	842		
43544 Apr 14, 1987	"	J.W. Inc.			Thomas L. Mills Jr.	1292	623		Place Lot 3 Gillin Dr. Gillin
43831 Apr 15, 1987	"			Thomas H.	Emily H. Roberts	1292	749		Power of attorney
43832 Apr 15, 1987	"	Emily H.			Thomas H. Roberts	1292	761		Power of attorney
49459 May 4, 1987	"	Judith L. W. W.	Anne O'Hare		G. Robert McDonnell	1294	925		Park Lot 105 Seabury Dr. Merrifield
50866 May 21, 1987	"	Billy W.			Broadus L. Bridwell	1295	487	0.40	acs Aunt's Bridge Rd.

# DIRECT or GRANTOR Index to Deeds — Greenville County, S. C.

REG. U. S. PAT. OFFICE *ChumCott* County Indexes Since 1888 An Identifying Trade Mark

 Open at Proper Tab according to First Letter or Letters of Name and refer to Buff Sub-Index sheet for page reference.

COTT FAMILY NAME INDEX No. 75 © 1949  
MADE BY THE COTT INDEX COMPANY, COLUMBUS, OHIO  
SOLD BY PHOTO COPY SUPPLY, MAULDIN, S. C.

( )

FILE NUMBER DATE OF RECORD	GRANTORS FAMILY NAMES	GIVEN NAMES ABCDEFGHIJ	GIVEN NAMES JKLMNOPQ	GIVEN NAMES RSTUVWXYZ	GRANTEES	BOOK	PAGE	No. of Acres	BRIEF DESCRIPTION, LOCATION, ETC. ( Not Warranted )
50862 May 21, 1987	Roberts	Billy W.			<i>etal</i> Broadus L. Bidwell	1295	488	0.7	acs Hunts Bridge Rd.
52409 May 29, 1987	"		J. W. In		<i>etal</i> Mark W. Freeman	1296	91		Lot 7 Gilkin Place
53088 June 2, 1987	"	Billy W.			Cheryl W. Alexander	1296	382		Lot Hunts Bridge Rd.
53961 June 5, 1987	"		J. W.		Charlotte A. Roberts	1296	766		Point gray Int Lot 1 2nd way 1/4 x Rocky
54887 June 10, 1987	"	Billy W.			Greenville County	1297	110		Drainage Assistance Agreement
58409 June 29, 1987	"			<i>Revised Sign Estate</i> Ruby C	<i>etal</i> Edgar Grant Hawkins	1298	585	4 ac.	Old Brook rd
58410 June 29, 1987	"			<i>FK Ruby Central Hawkins Revised Sign Estate</i> Ruby C.	<i>etal</i> Edward Grant Hawkins	1298	586		Lot Cleveland St.
58644 June 30, 1987	"		Lisa M <i>etal</i>		<i>etal</i> Magan Ross	1298	668		Lot 67
	"		Serry W <i>etal</i>		<i>etal</i>	1298	668		
58645 June 30, 1987	"		Serry W <i>etal</i>		<i>etal</i> Magan Ross	1298	669		Lot 66
	"		Lisa M <i>etal</i>		<i>etal</i>	1298	669		
3548 July 20, 1987	"			Burton Wilburn	Jannie R. Roberts	1300	180		Power of Attorney
10241 Aug 27, 1987	"	Danny R. <i>etal</i>			<i>Inc.</i> Laurens Electric Cooperative	1303	585		Right of Way Easement
"	"	Harlene B. <i>etal</i>			"	1303	585		
10960 Aug 24, 1987	"			<i>etal</i> Mildred A.	Mildred S. Carter	1303	891		pt Lot 66 also strip Bates Sp.
14462 Sept 23, 1987	"	Billy W.			Equity Properties Inc.	1305	710	.60	acs Lions Park Rd

# DIRECT or GRANTOR Index to Deeds — Greenville County, S. C.

REG. U. S. PAT. OFFICE *ChumCott* County Indexes Since 1888 An Identifying Trade Mark

Open at Proper Tab according to First Letter or Letters of Name and refer to Buff Sub-Index sheet for page reference.

COTT FAMILY NAME INDEX No. 75 © 1949  
MADE BY THE COTT INDEX COMPANY, COLUMBUS, OHIO  
SOLD BY PHOTO COPY SUPPLY, MAULDIN, S. C.

FILE NUMBER DATE OF RECORD	GRANTORS FAMILY NAMES	GIVEN NAMES ABCDEFGHIJ	GIVEN NAMES JKLMNOPQ	GIVEN NAMES RSTUVWXYZ	GRANTEES	BOOK	PAGE	No. of Acres	BRIEF DESCRIPTION, LOCATION, ETC. ( Not Warranted )
14463 Sept 23/1987	Roberts	Billy W.			Equity Properties Inc.	1305	711	0.56	acs Loins Club Rd.
14464 Sept 23/1987	"	Billy W.			Equity Properties Inc.	1305	712	1.60	Bates Sp. acs Loins Park Rd.
14465 Sept 23/1987	"	Billy W.			Equity Properties Inc.	1305	713		Lot 9 Beer Hwy
14466 Sept 23/1987	"	Billy W.			Equity Properties Inc.	1305	714		Sp. Lots 10 + 11 Beer Hwy, Bates
14467 Sept 23/1987	"	Billy W.			Equity Properties Inc.	1305	715		Lot Bates Sp Less Tracts
14468 Sept 23/1987	"	Billy W.			Equity Properties Inc.	1305	716	2.0	acs Bates Sp.
14469 Sept 23/1987	"	Billy W.			Equity Properties Inc.	1305	717		Meadowbrook Lot 7 Laraine Dr.
14470 Sept 23/1987	"	Billy W.			Equity Properties Inc.	1305	718		Lot 6 Laraine Dr. Meadowbrook
14461 Sept 23/1987	"	Billy W.			Dorothy B. Roberts	1305	719		Eastbourne Rds along Int. easement Int Lot 1 Cr White Horse + less Parcel less 15 acres
15291 Sept 29/1987	"	Alma et al			Alma S. Messer	1306	157		Int 24.55 acs Hwy 296 Butler Sp.
178837 Oct 21/1987	"	Gurry et al			Thomas L. Knapp et al	1308	420	5.16	acs Hwy 296 Butler Sp.
19009 Oct 22/1987	"	Bennett C.	Glenda J. Saloniuk		John A. Mellon et al	1308	511		Pt Lot 84 Lake Forest Sec 1
19608 Oct 27/1987	"	Charlotte J. W.			Bruce T. Hamell et al	1308	874	1.13	acs Log Shoals Rd.
19803 Oct 28/1987	"	J. W.			Charlotte H. Roberts	1308	982		Int. 56 acs Log Shoals Rd.
20983 Nov 4/1987	"	Michael A.			Virginia Adams	1309	696		Dendale Pt Lot 41 Arury Lane
21243 Nov 5/1987	"	Charles P			Talbot C. Crowell et al	1309	987		Lot 46 Calvin Rd Heritage Hill

# DIRECT or GRANTOR Index to Deeds — Greenville County, S. C.

REG. U. S. PAT OFFICE *ChumCott* County Indexes Since 1888 An Identifying Trade Mark

Open at Proper Tab according to First Letter or Letters of Name and refer to Buff Sub-Index sheet for page reference.


COTT FAMILY NAME INDEX No. 75 © 1949  
MADE BY THE COTT INDEX COMPANY, COLUMBUS, OHIO  
SOLD BY PHOTO COPY SUPPLY, MAULDIN, S. C.

( )

FILE NUMBER DATE OF RECORD	GRANTORS FAMILY NAMES	GIVEN NAMES ABCDEFGHIJ	GIVEN NAMES JKLMNO	GIVEN NAMES PQRSTUVWXYZ	GRANTEES	BOOK	PAGE	No. of Acres	BRIEF DESCRIPTION, LOCATION, ETC. ( Not Warranted )
24166 Nov 19 1987 30008	Roberts	now Gwendolyn B. Darby	Gwendolyn B.	B. Darby	Window Properties Inc.	1310	843	26.21	Int. ac - parcel 2 "Window Properties Prop Reg Unit 129 Sugarwood Haring B. Darby
Dec 30 1987 30338	"	Alice D.	Alice D.	R. Cantley	Larry A. McKinney a sc ben Pts.	1314	194		Lot 3 Sweeney for Gwendolyn B. Darby
Dec 31 1987 30337	"	Larry Jr.	Larry Jr.		Squires Creek Partnership a sc ben Pts.	1314	446		Lot 4 Sweeney for Gwendolyn B. Darby
Dec 31 1987 30339	"	Larry Jr.	Larry Jr.		Squires Creek Partnership	1314	447		Sweeney for Gwendolyn B. Darby
Dec 31 1987 32590	"	now Gwendolyn B. Darby	Gwendolyn B.		Squires Creek Partnership et al	1314	448	34.95	ac. Parcel 1 + 2 plat entitled Subd Lot 38 Mountain Shadow
Jan 25 1988 32739	"	Cheryl R.	Cheryl R.		Ralph H. Via, Jr.	1315	753		2 acres for sig see Road Blk 1314
Jan 25 1988 35410	"	now Gwendolyn B. Darby	Gwendolyn B.		Squires Creek Pts.	Re-Record 1315	844	34.95	acs less Lots 1 + 2 less Rds. Less 3 Parcels
Feb 15 1988 36341	"	Billy W.	Billy W.		Equity Properties Inc.	1317	206	5.328	acres Cedar Lane + Duncan
Feb 23 1988 37460	"		Linda J.		Catherine H. Coker et al	1317	686	Int.	Quit Claim Lot juniper St. & Washington Ave
March 1 1988 39333	"		Julie		John James Paige Jr.	1318	276		Lot 11 + pt lot 12 cr Ethelridge
Mar 14 1988 39765	"		May B	et al	Charles E. Gilreath Jr.	1319	323		Int lot 3 Mt. View Ave
Mar 16 1988 46363	"			Wayne V. Cantrell	Janet S. Roberts Roberts as tr.	1319	490		General power of Attorney Mauldin
Apr 28 1988 46891	"			Ruby Lee	Ruby Lee Cantrell Hawkins et al	1323	245	40	acs Old Laurens Rd Near
Apr 29 1988 " "	"				Laurence C. McCarty et al	1323	612		Easement
" "	"				" " "	1323	612		
48531 May 9 1988	"			By master W. Daniel Spivey Jr.	Citicorp Mortgage, Inc.	1324	573	3.0	acs Slater Rd. Near Marietta

# DIRECT or GRANTOR Index to Deeds — Greenville County, S. C.

REG. U. S. PAT. OFFICE *Chas. McCott* County Indexes Since 1888 An Identifying Trade Mark

 Open at Proper Tab according to First Letter or Letters of Name and refer to Buff Sub-Index sheet for page reference.

COTT FAMILY NAME INDEX No. 75 © 1949  
MADE BY THE COTT INDEX COMPANY, COLUMBUS, OHIO  
SOLD BY PHOTO COPY SUPPLY, MAULDIN, S. C.

FILE NUMBER DATE OF RECORD	GRANTORS FAMILY NAMES	GIVEN NAMES ABCDEFGHIJ	GIVEN NAMES JKLMNO	GIVEN NAMES PQRSTUVWXYZ	GRANTEES	BOOK	PAGE	No. of Acres	BRIEF DESCRIPTION, LOCATION, ETC. ( Not Warranted )
51710 May 24, 1988	Roberts			Sandra J.	Paul Roberts	1326	73		Int Lot 1 Greer Hwy. Bates
51736 May 24, 1988	"			William J.	Sallie O. Roberts	1326	80		Merrifield Park Sec II Lot 50 Connecticut Dr.
53440 June 2, 1988	"	United States Bankruptcy Court DBA Equity Pledge Billy W. et al			United States Bankruptcy Court	1327	33		Bankruptcy Petition
"	"	United States Bankruptcy Court DBA Equity Pledge Dorothy et al			" " "	1327	33		
53228 June 1, 1988	"		John K et al		Blake L. Jurey et al	1326	981		Lot 26 Oak Forest Estates Sec II
"	"		Jean E. et al		" " "	1326	981		
58059 June 28, 1988	"	Cheryl M.			DBA Baird Builders Nancy Baird	1329	729		Lot 10 Verdun Estates
1526 July 11, 1988	"		Allie B.		General Authority Western Carolina Regional	1331	136		Right of way
8683 Aug 12, 1988	"			David William	John Novelli et al	1334	905		Lot 10 Hammond Rd. Eastbourne Rd.
16965 Oct 4, 1988	"	Dorothy B.			H + H Developers Inc	1340	127		Lot 1 White Horse Rd. +
17349 Oct 6, 1988	"	Ann C. + Jesse Jr.			Telegraph Co. American Telephone +	1340	368		Easement
17348 Oct 6, 1988	"	Ann C. + Jesse Jr.			Telegraph Co. American Telephone +	1340	370		Easement
26584 Oct 6, 1988	"	Dorothy et al			Inc. Jaw Coltray	1342	244		Option to Purchase Agreement
22263 Nov 4, 1988	"			Jim H.	Cooperative Inc. Blue Ridge Electric	1343	281		Easement
23178 Nov 10, 1988	"	Billy W.			H + H Developers Inc	1343	829		Less 3.0 Acres Tract 7 Hawks Nest Rd.
23407 Nov 11, 1988	"		Ollie B.		J. W. Roberts Inc.	1344	56		Lot 5 Dillion Dr. Gillis Place



# DIRECT or GRANTOR Index to Deeds — Greenville County, S. C.

REG. U. S. PAT. OFFICE *Chas McCott* County Indexes Since 1888 An Identifying Trade Mark

☞ Open at Proper Tab according to First Letter or Letters of Name and refer to Buff Sub-Index sheet for page reference.


COTT FAMILY NAME INDEX No. 75 © 1949  
MADE BY THE COTT INDEX COMPANY, COLUMBUS, OHIO  
SOLD BY PHOTO COPY SUPPLY, MAULDIN, S. C.

( )

FILE NUMBER	GRANTORS FAMILY NAMES	GIVEN NAMES ABCDEFGHIJ	GIVEN NAMES KLMNO	GIVEN NAMES PQRSTUVWXYZ	GRANTEES	BOOK	PAGE	No. of Acres	BRIEF DESCRIPTION, LOCATION, ETC. ( Not Warranted )
DATE OF RECORD									
25222 Nov 23, 1988	Roberts				Gary L. Munson et al	1345	223		Pt Lot 2 Gillin Place Sec 4
26163 Nov 30, 1988	"				Sharon A. Knurek et al	1345	694		Lot 52 Valleygreen Acres
856 Jan 6, 1989	"				Harold Raines	1349	409	0.725	acres = Lot 10 Chick Spgs Sp.
2324 Jan 17, 1989	"				Steven Aubrey Crane	1350	335		Hay crop Requie Unit # 11 - D McDaniel Hts
2507 Jan 18, 1989	"	Brenda J.			William Martin Roberts	1350	431		Lot 30 Sec 1 Chick Springs Acres, Chick Spgs Sp.
2506 Jan 18, 1989	"	Brenda J.			William Martin Roberts	1350	432		Lot 10 Robinson Rd. Rolling
2505 Jan 18, 1989	"	Brenda J.			William Martin Roberts gr. et al	1350	433	42.9	acres Fork Shoals Rd. Place
7377 Feb 20, 1989	"				Eugene Allen Pomer	1353	427		Lot 5 Gillian Dr. Gillian
7726 Feb 22, 1989	"	Hughes Donna			Lee Samuel Pate III Inc.	1353	664		Lot 10 1 Wedgefield Sec 1
15981 Apr 14, 1989	"				Quality Investors B. Jr.	1358	896	42.9	acres Fork Shoals Rd. Creek Pl 1
18825 May 1, 1989	"	Cheryl B MICA Dumbally B. Darby			Dennis M. Merritt	1360	538		Lot 2 Fox Ridge at Pebble
88992 May 2, 1989	"	Dumbally B			Squire Creek Pt	1360	651	34.95	ac + Lot 1 + 2 New 2.00 ac.
"	"				"	1360	651		For orig see Bk. 1314 pg 448 + Bk. 1315 pg 844
25158 June 9, 1989	"	Jones Betty Ann			Dan W. Wilson et al	1364	186		Chick Spgs Sp. Int Lot 7 James St. Cannon Park
28703 June 30, 1989	"	Wiley Charles			Joe Stall	1366	322		Power of attorney
28702 June 30, 1989	"	Upchurch Elizabeth			Joe Stall	1366	320		Power of attorney

# DIRECT or GRANTOR Index to Deeds — Greenville County, S. C.

REG. U. S. PAT. OFFICE *Chas. McCott* County Indexes Since 1888 An Identifying Trade Mark

 Open at Proper Tab according to First Letter or Letters of Name and refer to Buff Sub-Index sheet for page reference.

COTT FAMILY NAME INDEX No. 75 © 1949  
MADE BY THE COTT INDEX COMPANY, COLUMBUS, OHIO  
SOLD BY PHOTO COPY SUPPLY, MAULDIN, S. C.

FILE NUMBER DATE OF RECORD	GRANTORS FAMILY NAMES	GIVEN NAMES ABCDEFGHIJ	GIVEN NAMES JKLMNOPQ	GIVEN NAMES RSTUVWXYZ	GRANTEES	BOOK	PAGE	No. of Acres	BRIEF DESCRIPTION, LOCATION, ETC. ( Not Warranted )
28669 June 30, 1989	Roberts	W. et al Charles			Susan Lynn Stacker	1366	326		Lot 12 Aberdeen Ave. Parkhill Sub.
" "	"	U. et al Elizabeth			" " "	1366	326		
31147 July 18, 1989	"	By Greenville County Probate Judge Leronia Turner (ncm)			Charles Turner	1367	677		Conservatorship # 89 PC 2300021 Reserved Life Estate + Reserved Rights
41220 Sept 13, 1989	"	Green Annie Marie			Robert Alan Blackmon	1372	102		0.97 ac + 4.85 acres also
45594 Oct 10, 1989	"	et al Nanny R			Thomas M. Brownlee	1375	576		Lot 1 Woodcliff, Sville
" "	"	et al Darlene B.			" " "	1375	576		
47189 Oct 19, 1989	"	Glenn Cecil			Christie S. Roberts	1376	677		Ave. Sans Souci 2 lots. Lot 63 Senator Pettus
48268 Oct 25, 1989	"	et al Jannie R.			Telegraph Co. Southern Bell Telephone +	1377	224		Right of way easement
48219 Oct 25, 1989	"	et al Glenn M jr.			et al Robert Palys	1377	192		Lot 279 Canebrake III
" "	"	et al Barbara B.			" " "	1377	192		
58356 Dec 28, 1989	"	et al Jannie R.			Telegraph Co. Southern Bell Telephone +	1383	854		Right of way