

DIRECT or GRANTOR Index to Deeds — Greenville County, S. C.

REG. U. S. PAT. OFFICE *Chas McCott* County Indexes Since 1888 An Identifying Trade Mark

Open at Proper Tab according to First Letter or Letters of Name and refer to Buff Sub-Index sheet for page reference.

COTT FAMILY NAME INDEX No. 75 © 1949
MADE BY THE COTT INDEX COMPANY, COLUMBUS, OHIO
SOLD BY WALKER, EVANS & COGSWELL CO., CHARLESTON, S.C.

(A)

FILE NUMBER	DATE OF RECORD	GRANTORS FAMILY NAMES	GIVEN NAMES ABCDEFGHIJ	GIVEN NAMES JKLMNO	GIVEN NAMES PQRSTUVWXYZ	GRANTEES	BOOK	PAGE	No. of Acres	BRIEF DESCRIPTION, LOCATION, ETC. (Not Warranted)
1719D	Jan 21, 1975	Richardson	Azile Green	etal.		Eunice M Green, etal	1013	365		RD. near Green Chick Spgs. To. cont. 47 Acs Old Blmcombe
19293	Dec 19, 1975	"	"	"		Stella E. Miller, Jr.	1014	732		4 1/2 Acs. 527 33 P. 1st St., Blk D. "Meadowood"
20373	Mar 4, 1975	"	"	Jeff R		B + B Draperies, etal	1015	227	0.866	Acs Meadowood Wn
5220	Aug 27, 1975	"	"	"	Wm D	John G. Cheros	1023	250	}	easement cont. not co. New Blmcombe Rd (Poinsett Hwy) + South Parker Rd (Davidson Rd.) Also perpetual
"	"	"	"	"	"	"	1023	250		
5964	Sept 3, 1975	"	"	R. R. m.d. etal.		Greenville County	1023	657		Medicated Rd. R/W Petition
12378	Nov 5, 1975	"	"	Jeff R		Friedrich Earle Schroeder	1026	200		"Mortgage" cont + instrument in
12450	Nov 10, 1975	"	Healey	etal.		Greenville County	1027	84		Affidavit for RD Confirmation
19311	Jan 29, 1976	"	Garrison	Mary Elizabeth		Isabelle Richardson Collins	1030	882		General Power of Atty. "Mortgage"
21642	Feb 26, 1976	"	"	Jeff R, Jr.		Donald W. Edgington	1032	130		Lot 9 Douglas Dr. Dr. Shellstone Park near Ft. Sumner
24322	Mar 24, 1976	"	"	J. R.		John Bussey DMD, P.A.	1033	612		Lot 9 = 3.03 Acs. Shellstone
26141	Apr 12, 1976	"	"	Jeff R		Curtis A. Remmon	1034	200		"Mortgage" 1/2 Acs Lot 11 Douglas Dr.
26546	Apr 15, 1976	"	G. R.	"		Roberta B. Richardson	1034	276		also Lot 4. B. Hwy. 276 1/2 Acs. Lot unnamed St. Austin Sp.
34000	May 11, 1976	"	"	"	Wm. D.	Joe E. Walker, etal	1036	71		"Shady Grove" 1/2 Acs. 527 33 P. 1st St., Blk D.
32746	Jun 16, 1976	"	"	Jeff R		Dorjan Brooks, etal	1038	100		"Shellstone Park" near Ft. Sumner Lot 18 Lawrence Ave.
32940	June 17, 1976	"	"	Jeff R		Sean-Yves Vigier	1038	151		File J Lot 5 Rabon Ct. "Pavilion"

DIRECT or GRANTOR Index to Deeds — Greenville County, S. C.

(A)

REG. U. S. PAT. OFFICE *Chas McCott* County Indexes Since 1888 An Identifying Trade Mark


Open at Proper Tab according to First Letter or Letters of Name and refer to Buff Sub-Index sheet for page reference.

COTT FAMILY NAME INDEX No. 75 © 1949 MADE BY THE COTT INDEX COMPANY, COLUMBUS, OHIO SOLD BY WALKER, EVANS & COGSWELL CO., CHARLESTON, S.C.

FILE NUMBER DATE OF RECORD	GRANTORS FAMILY NAMES	GIVEN NAMES ABCDEFGHIJ	GIVEN NAMES JKLMNO	GIVEN NAMES PQRSTUVWXYZ	GRANTEES	BOOK	PAGE	No. of Acres	BRIEF DESCRIPTION, LOCATION, ETC. (Not Warranted)
34100 June 24, 1974	Richardson			Jeff R. Sr.	Walter S. Curran et al.	1026	317		"Pawnee" Sec. I 5'11/2 lot 10, 10'1/2' from E. & Pauline Rd
440 July 14, 1974	"			Jeff R. Sr.	Marion D. Spawmans et al.	1001	283		"Richardson" Sec. I not in 2011 tax rd
4472 Aug. 18, 1974	"			William D. et al.	John R. Steele	1041	447		None Road for title - not given of mill
7462 Sept. 16, 1976	"			J. R. Sr.	Ida B. Vaughn	1042	964		lot 1 = 1.1 acres Trade St.
2000 Sept. 21, 1974	"	B. III Charles		et al.	Realistic Builders, Inc.	1043	310	1.00	Sec. Bessie Rd. (part) Tp
900 Oct. 21, 1974	"			B. et al. Lynn	William R. Price et al.	1044	34	}	lot 24 Ramo Rd. "Edwards Road" Sec. II
"	"			Louise P. et al.	" "	1044	34		
11533 Oct. 31, 1974	"			Jerome J. et al.	Marie Anderson	1045	193		lot 3 Brier St.
1070 Nov. 1, 1974	"			Jeff R. Sr.	B. Hunter Howard, Sr. et al.	1045	467	27527	Sec. Wash Mill Rd.
13847 Nov. 9, 1976	"	Bennie May			Bennie Frank Richardson	1045	883		lot 5 Augusta Street
15298 Dec. 6, 1976	"			Jeff R. Sr.	Steven K. Craig, et al.	1047	355		lot 28 Martindale ^{new} ville "Shellstone Park" St. John
15299 Dec. 6, 1976	"			Jeff R.	Michael C. Jordan et al.	1047	249		Tract # 20, Lawrence Ave. Williams St.
15544 Dec. 8, 1976	"			John et al. death, a pct Sullivan et al.	Richardson + Johnson a pct	1047	489		lot 23 + pt. lot 22
17151 Dec. 28, 1976	"			J. P. + Roland C.	Belata P. Garrett et al.	1048	363	} 12+1.01	Sec. cor. State Rd. #17 + U.S. Hwy. 21e
"	"			Lourence et al.	" "	1048	360		
11140 Dec. 28, 1976	"			J. R. Sr.	Jeff R. Richardson, Sr.	1048	345		Shoals Rd. Wrd. 49.25 Sec. 20k

DIRECT or GRANTOR Index to Deeds — Greenville County, S. C.

REG. U. S. PAT OFFICE *Chas McCott* County Indexes Since 1888 An Identifying Trade Mark

 Open at Proper Tab according to First Letter or Letters of Name and refer to Buff Sub-Index sheet for page reference.

COTT FAMILY NAME INDEX No. 75 © 1949
MADE BY THE COTT INDEX COMPANY, COLUMBUS, OHIO
SOLD BY WALKER, EVANS & COGSWELL CO., CHARLESTON, S.C.

(B)

FILE NUMBER DATE OF RECORD	GRANTORS FAMILY NAMES	GIVEN NAMES ABCDEFGHIJ	GIVEN NAMES JKLMNO	GIVEN NAMES PQRSTUVWXYZ	GRANTEES	BOOK	PAGE	No. of Acres	BRIEF DESCRIPTION, LOCATION, ETC. (Not Warranted)
19287 Jan 20, 1977	Richardson		<i>and etal</i> Alice C.		Richard W. Malton, Jr. Columbia	1049	290		also Int. Alley lots 4 & 5 Ridgeland Ave. Int. on Rembk. 1337 pg. 328 Subordination Copy
20781 Feb 7, 1977	"		Jeff R. Jr.		The Federal Land Bk. of	1050	677		"Merrifield Park" Sec. 10 Lot 36 Parliament Rd. "Powderhorn" Sect. 5, S. 11 lot 4 Cul-de-Sac Rabon Ct. Cont. "Powderhorn" Sect. 5 lot 7 Cul-de-Sac Rabon
21359 Feb 14, 1977	"		Jerry B. & Patricia M.		James H. Williams, etal	1050	961		"Powderhorn" Sect. 5, S. 11 lot 4 Cul-de-Sac Rabon Ct. Cont. "Powderhorn" Sect. 5 lot 7 Cul-de-Sac Rabon
24221 Mar 15, 1977	"		Jeff R. Jr.		Robert S. Childress,	1052	677		"Powderhorn" Sect. 5, S. 11 lot 4 Cul-de-Sac Rabon Ct. Cont. "Powderhorn" Sect. 5 lot 7 Cul-de-Sac Rabon
25377 Apr 25, 1977	"		Jeff R. Jr.		Douglas M. Arthur etal	1053	381		"Powderhorn" Sect. 5, S. 11 lot 4 Cul-de-Sac Rabon Ct. Cont. "Powderhorn" Sect. 5 lot 7 Cul-de-Sac Rabon
28412 Apr 22, 1977	"		Jeff R. Jr.		Johnny Ray Hendricks	1055	143		lot 4 Cul-de-Sac Rabon Ct. Cont. "Powderhorn" Sect. 5 lot 7 Cul-de-Sac Rabon
28767 Apr 26, 1977	"		Maudie B.		South Carolina Highway	1055	241		Tracts 34 & 35 A.C. Hwy. #417
29165 Apr 28, 1977	"		Jeff R. Jr.		South Carolina State Hwy.	1055	523		Tract 36 = 6.213 Acres. dt #417
29825 May 4, 1977	"			Wm. J.	Jessie B. Smith	1055	943		lot Green Ave.
30913 May 13, 1977	"		Cade O.		Harwood Finley etal	1056	510		lot 3 Calvert St. S. 11 "Carolina Ct" Sec. 1 lot 104 Manchester Ave. mill Village Sec. 11
30982 May 16, 1977	"		Margaret		Robert Lee Drake, etal	1056	600		lot 26 E. St. Judson Dixonsville Rd. Bates Tp. Int. pt. tract 1 - Dixville May S. 11 on Douglas Dr. lot 27 Martindale Driveway access
31981 May 23, 1977	"		George E. III		John Jacob Mahon	1057	117		Parcel A = pt. lot 3
32411 May 26, 1977	"			Robert B.	Waverlene W Richardson	1057	342		lot 45 Pelham Woods
33174 June 1, 1977	"		Jeff R.		Lawrence W. Oglesby	1057	796		
35088 June 17, 1977	"		Jeff R. Jr.		W. Daniel Yarbrough, Jr.	1058	830		
36114 June 28, 1977	"		David & Karen		David J. Gandy	1059	412		

DIRECT or GRANTOR Index to Deeds — Greenville County, S. C.

(B) REG. U. S. PAT. OFFICE *Chas McCott* County Indexes Since 1888 An Identifying Trade Mark

Open at Proper Tab according to First Letter or Letters of Name and refer to Buff Sub-Index sheet for page reference.

COTT FAMILY NAME INDEX No. 75 © 1949
MADE BY THE COTT INDEX COMPANY, COLUMBUS, OHIO
SOLD BY WALKER, EVANS & COGSWELL CO., CHARLESTON, S.C.

FILE NUMBER DATE OF RECORD	GRANTORS FAMILY NAMES	GIVEN NAMES ABCDEFGHIJ	GIVEN NAMES JKLMNO	GIVEN NAMES PQRSTUVWXYZ	GRANTEES	BOOK	PAGE	No. of Acres	BRIEF DESCRIPTION, LOCATION, ETC. (Not Warranted)
209 July 1, 1977	Richardson		Michael	etal.	Harold D. ^{etal} Richardson	1059	821		Lot 18 Langdale Ave
"	"		Martha S.	etal.	" "	1059	821		Block " " " " " "
3383 Aug. 1, 1977	"	Carolina J.	etal		Lewis C. Terry	1061	639	1.438	Acc. Terry Rd. Fairview Twp.
5247 Aug. 16, 1977	"	Debra A.	Joe H.		Erica Boje	1062	689		Lot 243 Aspenwood Dr. + Sallwood Cir. "Westwood" Sec. III
"	"	"	"		" "	1062	689		Denville, Austin Twp. Also Int Alley
8351 Sept. 14, 1977	"	Cleveland, Indis.	etal		Richard W. Molten, Jr.	1064	754		Rate 687 Redland Ave. Also Int in Alley
8350 Sept. 14, 1977	"	Alice Cleveland	Indis., etal		Richard W. Molten, Jr. as tr. for Alice C. Richardson	1064	760		Rate 1, 2 + 3 Redland Ave
10146 Sept. 29, 1977	"	Alice C.			J.C. National Bank	1065	350		Lot 54 1/2 Acc. Lion Twp.
10912 Oct. 6, 1977	"			R. S.	Sewer Authority Western Carolina Regional	1066	372		Right of Way 575.3-1-2
10912 Oct. 6, 1977	"			R. S.	Sewer Authority Western Carolina Regional	1066	374		Right of Way 575.3-1-2.2
13104 Oct. 27, 1977	"		Jeff R. Jr.		Judith K. Vanderbroek	1067	434		Tract 626.20 Acc. Adams Mill Rd.
16316 Nov. 28, 1977	"		Jeff R. Sr.		M. Methodist Church Simpsonville United	1069	129		Lots 10, 40 + 50 Westdale
18712 Dec. 20, 1977	"	etal			Sewer Authority Western Carolina Regional	1070	502		Lot Howard Dr. Choate Yd.
19475 Dec. 29, 1977	"	Betty J.			Jeff R. Richardson, Jr.	1070	950		Int. 49.25 Acc. Fork Adams Mill Yd.
19474 Dec. 29, 1977	"		J. R. Sr.		David L. DeYoung	1070	952		Tract 5 = 3.11 Acc. "Shelstone Park" Ft. Ann
20215 Jan. 5, 1978	"		Jeff R. Sr.		Patricia A. Jackson	1071	407		Tract 16 Lafayette Ave.

DIRECT or GRANTOR Index to Deeds — Greenville County, S. C.

REG. U. S. PAT. OFFICE *Chas McCott* County indexes Since 1888
An Identifying Trade Mark

Open at Proper Tab according to First Letter or Letters of Name and refer to Buff Sub-Index sheet for page reference.

9
(C)

COTT FAMILY NAME INDEX No. 75 © 1949
MADE BY THE COTT INDEX COMPANY, COLUMBUS, OHIO
SOLD BY WALKER, EVANS & COGSWELL CO., CHARLESTON, S.C.

FILE NUMBER DATE OF RECORD	GRANTORS FAMILY NAMES	GIVEN NAMES ABCDEFGH	GIVEN NAMES IJKLMNO	GIVEN NAMES PQRSTUVWXYZ	GRANTEES	BOOK	PAGE	No. of Acres	BRIEF DESCRIPTION, LOCATION, ETC. (Not Warranted)
20410 Jan. 9, 1978	Richardson	Carolina J.			Milton Letter	1071	550		Larry Rd. Lot Tract 1 = 45.674 Acs.
21443 Jan. 18, 1978	"		Jeff R. Jr.		Robert S. Small, Jr.	1072	124	6.34	Acs. U.S. Hwy. 276
24895 Feb. 23, 1978	"		Jeff R. Jr.		_____	1074	140		Amendment to Protective Covenant to Woodmont Estates. See deed Bk. 1027, pg. 725 + 763 pg. 49
"	"		"		_____	1074	140		
26044 Mar. 7, 1978	"		James J.		a Delaware Corp. Colonial Pipeline Co.	1074	815		Right-of-Way Easement + cul. di-sac Shellstone Park "Hill Tract 7 = 2.91 Acs. Shellstone Dr. Lawrence Ave.
26614 Mar. 10, 1978	"		Jeff R.		Bobby S. Harrison, et al	1075	160		Lot 22 Shellstone Park (Ball Ave) + Schuyler Dr. Lot 39-A Montrose Dr.
27041 Mar. 15, 1978	"		Jeff R.		John Grossman, et al	1075	368		
27115 Mar. 16, 1978	"	Formerly S	Jean Pappas Jordan		La Pts. Creative Investors, et al	1075	391		
32680 May 3, 1978	"		Laura Jean Pappas et al		a Pts. Massey-Richardson Developers	1078	398	16.16	Acs. U.S. Hwy 276 also 90 Acs. cor. U.S. Hwy 276 + White Ln.
"	"		Lawrence S. et al		" " "	1078	398		
"	"		Molly M.						
38082 June 17, 1978	"	(by United States Marshal)	Alma F.	Willie James	United States of America	1081	510		Rd. Chick Sggs 2p. Lot 15 + pt. lot 47 Carver "Shellstone Park"
3611 Aug. 2, 1978	"		Jeff R.		Helen K. Arthur	1084	539	5.76	Acs. = Tract 19 Lawrence Ave.
4009 Aug. 7, 1978	"	annexed Dennis S. Ingle	12-17-80 #18112 set Bk 72-1474		Paul Bankers Trust of S.C. T.A.	1084	882		Real Prop. Agree. et al
6944 Aug. 31, 1978	"			Wm. D.	Jackie D. Burgess, et al	1086	542		Lot 2 "Resubd. of O. of Browlee, et al"
6979 Sept. 4, 1978	"		Jeff, Jr.		Great Eastern Trees, Inc.	1086	552		Tract 7 Old Hwy 25 Saluda Tp. L "Fair Hts" Hillville Tp.
10561 Oct. 3, 1978	"		David Michael +	Eugene William	Lois A. Richardson	1089	193		Lot 10 + 11 Cumberland Ave. Bk.

DIRECT or GRANTOR Index to Deeds — Greenville County, S. C.

REG. U. S. PAT. OFFICE *Chas McCott* County Indexes Since 1888 An Identifying Trade Mark

Open at Proper Tab according to First Letter or Letters of Name and refer to Buff Sub-Index sheet for page reference.

COTT FAMILY NAME INDEX No. 75 © 1949
MADE BY THE COTT INDEX COMPANY, COLUMBUS, OHIO
SOLD BY WALKER, EVANS & COGSWELL CO., CHARLESTON, S.C.

FILE NUMBER DATE OF RECORD	GRANTORS FAMILY NAMES	GIVEN NAMES ABCDEFGHIJ	GIVEN NAMES JKLMNO	GIVEN NAMES PQRSTUVWXYZ	GRANTEES	BOOK	PAGE	No. of Acres	BRIEF DESCRIPTION, LOCATION, ETC. (Not Warranted)
12574 Oct. 20, 1978	Richardson	<i>Dandiv. + co. Jr.</i>			The Adulas Group	1090	340		Int. Parcel Old Piedmont Hwy.
13201 Oct. 27, 1978	"	Alice Cleveland, et al <i>attly - in fact for James Albert Bull, Jr.</i>			Emily Bull Richardson, et al	1090	659		Parcel I, II & III Chick Sggs 7g
14711 Nov. 13, 1978	"		S. R., Jr.		Betty J. Richardson	1091	807		General Power of Attorney Springs
15566 Nov. 17, 1978	"		James F. M.D.		Karey S. Simpson, et al	1092	243	7.76	Acc. Hammond Rd. "Standing"
15929 Nov. 22, 1978	"			William D. et al	Ken Egell	1092	453		Lot 2 also int. road "Dunny Slope"
19129 Dec. 27, 1978	"			Robert J.	Larry Hossitt	1094	341		Lot 24 Zepherine St. Bldg. B
19548 Jan. 2, 1979	"		Jeff R. et al		Lewis P. Stratton, et al	Re-Record 1094	659	69.54	Highland Tp for orig see deed bk 864-pg 145 Ceres (Tract 7) Marsh Creek Rd.
20227 Jan. 8, 1979	"		Jeff R.		P. Randall Bentley, et al	1095	6		"Shellstone Park" 7.1. shun Lot 5 = 3.05 Acc. Shellstone Dr.
21866 Jan. 25, 1979	"	Debra A.	Joe Glenn		John Willie Hester, et al	1095	975		Meade "See III" Lot 266 Marlboro Dr. "Belle"
23921 Feb. 16, 1979	"	George E. III			Richard W. Locke, et al Developers, a Pts.	1097 Re-Record	100		Lot 1 Arden St. Estn.
24239 Feb. 22, 1979	"		Lawrence L. et al		Massey-Richardson	1097	260	16.16	Acc. U.S. Hwy. 276. Also .90 Acc. Cor. U.S. Hwy. 276 & White Dr. Mauldin
"	"		Molly M.		"	1097	260		For orig. see Deed Bk. 1078-398
24964 Mar. 1, 1979	"		J. R.		Marion A. Wilder, Jr., et al	1097	630	2.96	Acc. = Lot 31 Shellstone Park By "Shellstone Park"
26822 Apr. 20, 1979	"		Jeff R.		Bobby L. Harrison, et al	1098	785		Tract 8 = 3.13 Acc. Shellstone
27434 Mar. 20, 1979	"			Wm. D. et al	Ben A. Fuller, et al	1099	178		Lot 3 and int. in road Tp.
28068 Mar. 30, 1979	"		James F.		Jeffrey H. Andrus	1099	599		Lot 30 & 31 "Forest Park" Austin

DIRECT or GRANTOR Index to Deeds — Greenville County, S. C.

Open at Proper Tab according to First Letter or Letters of Name and refer to Buff Sub-Index sheet for page reference.

KEYS PRINTING CO., GREENVILLE, S. C.

FILE NUMBER	DATE OF RECORD	GRANTORS FAMILY NAMES	GIVEN NAMES ABCDEFGH	GIVEN NAMES IJKLMNO	GIVEN NAMES PQRSTUVWXYZ	GRANTEES	BOOK	PAGE	No. of Acres	BRIEF DESCRIPTION, LOCATION, ETC. (Not Warranted)
30325	Apr. 18, 1979	Richardson		Larry, et al		Randall E. Walters, et al	1100	774		Lot 51 Forest Drive
"	"	"			et al	" " "	1100	774		
31049	Apr. 25, 1979	"		Maude		Western Carolina Regional Sewer Authority	1101	232		Right-of-Way (295-1-3)
31162	Apr. 26, 1979	"		Jeff R., Jr.		Western Carolina Regional Sewer Authority	1101	331		Right-of-Way (295-1-3.1)
31661	Apr. 30, 1979	"		James F.		James F. Elrod, et al	1101	487	7.74	Acres South Harrison Bridge Rd.
31662	Apr. 30, 1979	"		James F.		J. L. LaJoy, et al	1101	488	83.1	Acres South Harrison Bridge Rd.
31660	Apr. 30, 1979	"		James F.		J. L. LaJoy, et al	1101	490	7.72	Acres South Harrison Bridge Rd.
33037	May 11, 1979	"		Mark S. + Patricia S.		Connie Edward Wilhoit	1102	355		Sec. II Lot 14 Cadillac Ct. "Coachman Ests."
33312	May 15, 1979	"		Lyman B.		James E. McCoy, et al	1102	498		Lot 30 Butler Springs Rd. "Heritage Hills"
	"	"		Louise P.		" "	1102	498		
33601	May 17, 1979	"	David W. +	Kenneth M.	et al	Polly M. Richardson	1102	749		Int. 6.65 Acres = Tract 12-B Cty. Rd. Butler Tp.
	"	"		Keith M.	et al	" "	1102	749		
34429	May 23, 1979	"		James F.		Priscilla Ann Woodside et al	1103	153	59.10	Acres S. Harrison Bridge Rd. Sec. I
36565	June 11, 1979	"	Donald V.			Walter S. M ^o Cormick, Jr.	1104	481		Lot 34 Bee Lane Ct. "Valleybrook"
36819	June 12, 1979	"		Jeff R., Jr.	et al	Waco Properties, Inc.	1104	657		Option to Purchase Real Estate Plots "Sec. II"
38993	June 29, 1979	"	Hewey		Ruby J.	Samuel George Tallent et al	1105	779		Lot 22 Theodore Cir. "Carolina"

DIRECT or GRANTOR Index to Deeds — Greenville County, S. C.

9
(D)

Open at Proper Tab according to First Letter or Letters of Name and refer to Buff Sub-Index sheet for page reference.

KEYS PRINTING CO., GREENVILLE, S. C.

FILE NUMBER DATE OF RECORD	GRANTORS FAMILY NAMES	GIVEN NAMES ABCDEFGH	GIVEN NAMES IJKLMNO	GIVEN NAMES PQRSTUVWXYZ	GRANTEES	BOOK	PAGE	No. of Acres	BRIEF DESCRIPTION, LOCATION, ETC. (Not Warranted)
925 July 9, 1979	Richardson	H. S.			Joseph P. Taylor, et al a Pts.	1106	387	6.5	Acc. Dacusville Rd.
1298 July 12, 1979	"	Charles B., III et al			Bessie Rd. Properties	1106	563		Tract Bessie Rd.
1975 July 18, 1979	"	Now Patricia et al	Jeff R. Jr.	R. Hewitt	James V. Pugh, et al	1106	930		Lot 32 "Martindale"
2379 July 20, 1979	"			Patricia et al Jr. Etc. et al	Beatrice P. League	1107	147		Lot 28 "Rockingham Rd. "Barbedale"
"	"			William H.	"	1107	147		"
2899 July 26, 1979	"		Jeff R.		Phillip E. Smith, et al	1107	815	4.5	Park Lot 33 Shellstone Dr. "Shellstone Hills Tp.
3689 July 31, 1979	"			William D.	Charles O. Timms, Jr.	1108	267		Lot 17 "Sunny Slope" Bk. E
5393 Aug. 14, 1979	"		James F. Jr.		Patricia D. Richardson	1109	362		Lot 298 Poinsettia Sec. V
7395 Aug. 30, 1979	"		Jeff R. Jr.		J. Walter Huchsel	1110	503	30	See Aug. 276
7404 Aug 30, 1979	"		Jeff R. Jr.	et al	Jeff R. Richardson, Jr.	1110	508		Trust Agreement
7695 Sept. 4, 1979	"	Charles B., III, et al			Mike Rosenfeld	1110	693	1	Acres Bessie Rd.
7688 Sept. 4, 1979	"		Mildred J.		Charles Eugene Booker et al	1110	665		Meads Lot 111 W. Dechester Blvd. "Belle "Foxcroft" Sec. I
8082 Sept. 6, 1979	"		Jane H.		William D. Richardson	1110	919		Int. Lot 46 King George Rd.
10917 Oct. 1, 1979	"		J. R. Dr.		Jeff R. Richardson, Jr.	1112	698	49.25	Acc. Fork Shoals Rd. "Sunset Hills"
11655 Oct. 5, 1979	"	George E., III			Leroy M. Richardson, III	1113	72		Dist. Lot 42 + pt. Lot 43 Seminole Dr.
13431 Oct. 15, 1979	"	George E. III			Leroy M. Richardson	1114	253		"Judson Mill Sillago" Sec. V Lot 63 Seventh St.

DIRECT or GRANTOR Index to Real Estate Deeds -- Greenville County, S. C.

Open at Proper Tab according to First Letter or Letters of Name and refer to Buff Sub-Index sheet for page reference.

KEYS PRINTING CO., GREENVILLE, S. C.

(E)

FILE NUMBER DATE OF RECORD	GRANTORS FAMILY NAMES	GIVEN NAMES ABCDEFGHIJ	GIVEN NAMES JKLMNO	GIVEN NAMES PQRSTUVWXYZ	GRANTEES	BOOK	PAGE	NO. OF ACRES	BRIEF DESCRIPTION, LOCATION, ETC. (NOT WARRANTED)
18185 Nov. 30, 1979	Richardson			Jane H. & Wm. D.	Archibald W. Black et al	1116	648		"Joycroft", Sec. I Lot 46 King George Rd.
18325 Dec. 3, 1979	"			Now Seattle C. Poland	Scottie C. Williams I. Griffith	1116	724		Estate. Sec. II Butler 29. Lot 16 Compton Dr. "Terra Pinea Meade"
19737 Dec. 17, 1979	"				William J. John W. Manigault III et al	1117	461		Lot 101 York Circle "Bella"
19974 Dec. 19, 1979	"			Lawrence I.	Ronald Jones Parker	1117	609		Lot 7 S. Main St S.ville Add.) Bell St
21126 Jan. 4, 1980	"				W. D. James B. Neuman	1118	399		Lot. Lot 132 E. Park (Pt. Boyce
23772 Feb. 4, 1980	"				Virginia William D. Richardson	1120	123		Power of attorney
23776 Feb. 4, 1980	"			By atty in fact William D. Richardson	Virginia M. William D. Richardson	1120	38	}	Lots 19+20 Lavinia Ave. "Pt of Lowley Place"
23776 Feb. 4, 1980	"			Atty in fact for Virginia M. Richardson	William D. William D. Richardson	1120	38		
23742 Feb. 4, 1980	"				W. D., et al Barry C. Nokes, et al	1120	33		
23972 Feb. 5, 1980	"			a Pts. & Johnson	James G. Johnson, III	1120	186		Ac. Also int. in ind. Lot 23 & pt. lot 22 Williams St. (Jan Rd.)
25226 Feb. 20, 1980	"				Wm. D. Joe E. Thomas, et al	1120	829		Pt. lot 17 Lakeview Circle (Jan Rd.)
25227 Feb. 20, 1980	"				Wm. D. Lewis L. Hendricks et al	1120	830		Pt. lot 17 Lakeview Circle Jan Estate
25604 Feb. 25, 1980	"				Wm. D. Joe E. Thomas, et al	1121	55		Pt. lot 17 Lakeview Circle
26976 Mar. 11, 1980	"			Jeff L. Sr.	Michael S. Cameron et al	1121	935		Lot 32 "Shellstone Park" St. 300
27487 Mar. 17, 1980	"				Wm D. et al Edward W. Clay Jr.	1122	201		Lot 52 Oakview Sec. V-A
27645 Mar. 18, 1980	"			Earline P et al	Louise Perrin	1122	290		Pt. Lot 8 Flower St.

DIRECT or GRANTOR Index to Real Estate Deeds -- Greenville County, S. C.

(8)

Open at Proper Tab according to First Letter or Letters of Name and refer to Buff Sub-Index sheet for page reference.

KEYS PRINTING CO., GREENVILLE, S. C.

FILE NUMBER DATE OF RECORD	GRANTORS FAMILY NAMES	GIVEN NAMES ABCDEFGHIJ	GIVEN NAMES JKLMNOPQ	GIVEN NAMES RSTUVWXYZ	GRANTEES	BOOK	PAGE	NO. OF ACRES	BRIEF DESCRIPTION, LOCATION, ETC. (NOT WARRANTED)
34118 May 26, 1980 154	Richardson	Charles B.	III		Ann Long Richardson	1126	361		Sec. F Lot 4 Wembley Rd. "Gowen Ests."
July 1, 1980 493	"			Mathie L. ^{et al}					
July 7, 1980 12651	"	Donna E.	Lewis M.		William N. Edens, et al <small>Sewer Authority</small>	1128	743		Same source ^{Line 27} Lot 14 Paris Mtn. Ave.
July 29, 1980 4563	"			Jeff R. Jr. ^{et al}	Western Carolina Regional	1130	1		Right of way (305-1-2.1) Park
Aug. 15, 1980 5218	"			William D.	Edward W. Clay, Jr.	1131	254		Lot 195 Crosby Cir Paramount Horiz Prop. Regime
Aug 21, 1980 8529	"	Charles B.	III		Paul J. Foster, Jr.	1131	651		Int. Unit C 408 North Church St.
Sept. 17, 1980 11508	"			Maudie B.	metropolitan sewer sub'd	1133	725		Right of way (295-1-3)
Oct 13, 1980 11971	"			Jeff R.	Lawrence D. Tracy et al <small>Amesitter, P.A.</small>	1135	288		Lot 21 Shellstone Park
Oct. 16, 1980 "	"			L. R. Jr. ^{m.s.} et al	Balden Strip Medical	1135	547	} 1 1/4 Acres, Sville	
" 14738	"			James F. et al	"	1135	547		
Nov. 12, 1980 "	"			Otis, et al	Daniel H. Mc Auliff, et al	1137	180	} Lot 7 Myron Lane	
" 15155	"			Jammachelli C. ^{et al}	"	1137	180		
Nov. 17, 1980 16431	"			W. D.	Hugh L. Sykes <small>Club Mc.</small>	1137	386	5	Acres Also Int. in Road
Dec. 1, 1980 17348	"			Lewis E. et al	Troop 229 Sportsman	1138	167		Certificate of Incorporation
Dec. 9, 1980 19992	"			James F.	Priscilla Ann Woodside	1138	679		Lot South Harrison Bridge Rd. "Rockwood"
Jan. 9, 1981	"			Polly M.	Edward H. Frost, Jr. et al	1140	519		Pt. lot 12 = 6.65 acs Godfrey Rd.

DIRECT or GRANTOR Index to Real Estate Deeds -- Greenville County, S. C.

Open at Proper Tab according to First Letter or Letters of Name and refer to Buff Sub-Index sheet for page reference.

(F)

LATA PRINTING CO., GREENVILLE, S. C.

FILE NUMBER DATE OF RECORD	GRANTORS FAMILY NAMES	GIVEN NAMES ABCDEFGHIJ	GIVEN NAMES JKLMNO	GIVEN NAMES PQRSTUVWXYZ	GRANTEES	BOOK	PAGE	No. OF ACRES	BRIEF DESCRIPTION, LOCATION, ETC. (NOT WARRANTED)
20605 Jan. 16, 1981	Richardson	Candice E.	Larry Wayne		Carle C. Mahn et al	1140	946	31.70	7-15.60 Acs S. C. Hwy 11
24857 Mar. 5, 1981	"			et al	Edward W. Clay, Jr.	1143	726		Lot 132 "Blk B East Park" (At Boyce Add)
24805 Mar. 5, 1981	"			et al	James S. McVay, et al	1143	710		Lot Green Ave.
25827 Mar. 16, 1981	"		Trustee		Sunbelt Properties, Inc.	1144	395	20	acs = tract A R/W / U.S Hwy 276
31533 May 12, 1981	"	Cancelled Donnie S. Tankersley RMC	7-1-81 # 55 Lot BK 74-916	et al	First Citizens Bank	1147	904		Real Prop. Agreement
" "	"	Cancelled Donnie S. Tankersley RMC	7-1-81 # 55 Lot BK 74-916	et al	" " "	1147	904		" " "
32032 May 18, 1981	"			et al	Jimmy Wright, et al	1148	233		Grant Tp. Lot 78 Sandra St. Rockwell Sec 2 Bryce Park
33546 June 2, 1981	"			et al	Vance B. Droudy Redevelopment Authority Greenville County	1149	197		Lot 43 Underwood Ave. "Blm"
34609 June 12, 1981	"	Cancelled Donnie S. Tankersley RMC	Need BK 1318 pg 975 # 33043 Jan 27, 1988	et al	Robert, et al	1149	881		Conditional Grant Agreement
" "	"	Cancelled Donnie S. Tankersley RMC	Need BK 1318 pg 975 # 33043 Jan 27, 1988	et al	Stephanie	1149	881		" " "
35000 June 18, 1981	"				Robert Richardson	1150	206		Int lot 6 Taylor Street
36683 June 29, 1981	"	Cancelled Donnie S. Tankersley RMC	3-15-83 et al # 23163	et al	First-Citizens Bank & Trust CO	1150	700		Real Prop. Agree
" "	"	Cancelled Donnie S. Tankersley RMC	3-15-83 # 23163	et al	" " " "	1150	700		" " " "
34 July 1, 1981	"				Mary Lee Smith	1151	20		Memorandum of Real Estate Contract - pt lots 54 & 55 Blk-D Augusta Court
" "	"				" " "	1151	20		Swille Cemetery Swille Cemetery Deed - Lot 178 Sec. C
1235 July 15, 1981	"				Robert Lee John A. Richardson, Jr.	1151	706		" " "

DIRECT or GRANTOR Index to Real Estate Deeds -- Greenville County, S. C.

(F)

Open at Proper Tab according to First Letter or Letters of Name and refer to Buff Sub-Index sheet for page reference.

1975 PRINTING CO., GREENVILLE, S. C.

FILE NUMBER DATE OF RECORD	GRANTORS FAMILY NAMES	GIVEN NAMES ABCDEFGH	GIVEN NAMES IJKLMNO	GIVEN NAMES PQRSTUVWXYZ	GRANTEES	BOOK	PAGE	No. OF ACRES	BRIEF DESCRIPTION, LOCATION, ETC. (NOT WARRANTED)
1648 July 20, 1981	Richardson			Jerry M.	Gen. Hs. Apex Enterprises, A.S.C.	1152	6		Village Sec. 5 Lot 63 Eleventh St. Judson Mill
9218 Oct. 12, 1981	"	George R. J.	+	Sharon A.	Clarence H. West, III et al	1156	613		St. Del Norte Etc. Sec. III Lot 392 Labroke Rd. + Nibourne
9469 Oct. 15, 1981	"			Wm. D.	Duke Power Company district	1156	824		Right of way
13485 Dec. 7, 1981	"			Wm. D.	Metropolitan Sewer Sub-	1159	213		Right of Way (540.6-1-26)
18676 Feb. 19, 1982	"		Jeff R.		Bobby L. Harrison, et al	1162	699		Lot 6 Skullstone Park 27. Inn
20564 Mar. 15, 1982	"	David M.	+	Martha S.	Prince Edward Caution et al	1163	882		Apex Lot 7 W. Georgia Rd. Lenoxy
23253 Apr. 19, 1982	"	G. R.			Roberta B. Richardson	1165	525		Simpsonville Lot Cor. Maple + Trade Street
24605 May 5, 1982	"	Fannie Mae E.			John A. Richardson	1166	391		Lot 79 Poinsettia Sec. 2 S'ville Int. lot 78 Fernwood Rd. also
1861 July 23, 1982	"	David B.	+	Kyla S.	Jeffery W. Holmes, et al	1170	631		Hills Sec. 1-A Lot 20 Devonshire Lane Northwood
4720 Aug 26, 1982	"	Brenda L.	+	Marshall L.	Greenville County, S. C.	1172	775		Release
4719 Aug 26, 1982	"	Brenda L.	+	Marshall L.	Greenville County, S. C.	1172	831		Hold Harmless Agreement
6697 Sept. 16, 1982	"			Jenkins L. Jr.	et al Mary Lee Smith	1174	20		Pt. Lot 54 + 55 Augusta Court Blk H "Augusta Court"
"	"			Katherine D.	et al " " "	1174	20		
7475 Sept. 27, 1982	"			Willie H.	Emma S. Richardson	1174	605		of attorney General and Special Powers Austin of.
7481 Sept. 27, 1982	"		J. R.		L. J. Vaughn, III	1174	825		Pt. lot 74 My St. + Perry St. Sec. 2 Mauldin
11260 Nov. 8, 1982	"			Wm D.	et al Perry V. Hamby, et al	1176	825		Lot 92 Poplar Lane Holly Springs

DIRECT or GRANTOR Index to Deeds — Greenville County, S. C.

()

Open at Proper Tab according to First Letter or Letters of Name and refer to Buff Sub-Index sheet for page reference.

KEYS PRINTING CO., GREENVILLE, S. C.

FILE NUMBER DATE OF RECORD	GRANTORS FAMILY NAMES	GIVEN NAMES ABCDEFGHIJ	GIVEN NAMES JKLMNO	GIVEN NAMES PQRSTUVWXYZ	GRANTEES	BOOK	PAGE	No. of Acres	BRIEF DESCRIPTION, LOCATION, ETC. (Not Warranted)
July 1, 1983 261 1132	Richardson	Benina E.			Frank McElrath	1191	648		Lot 108, Burgin Hills Chick Lg. 29
July 12, 1983	"		Ned M.		Lee Ray Gordon et al	1192	123		At Lot 3 Duckworth Rd
July 15, 1983 1625	"		James J.		W. David E. Ford et al	1192	413		Parcel Harrison Bridge Rd
July 27, 1983 2025	"	Deas M.			Deas M Richardson et al	1193	184		General Power of attorney
Aug 12, 1983 5156	"		James J.		Robert B. Joseph et al	1194	347		2 parcels, S. Harrison Bridge Rd.
Aug 18, 1983 5852	"	Charles B.			Paul J. Foster jr.	1194	657		Gruber Esty, Sect II Into Lot Golden Cross Cr. Golden
Aug 30, 1983 7078	"		Jeff R. J. et al		C.A. Properties	1195	346		Lot Fountain Inn
Sept 9, 1983 8348	"	D.M.			Y+N Builders Inc	1196	93		Lot 18 Maple Ave
Sept 9, 1983 8348	"	D.M.			Y+N Builders Inc	1196	92		Lot 17 Maple Ave
Sept 26, 1983 9930	"		# 24147 June 2, 1989 St. 1363 19 656	D. William	Heinrich O. Comp Jr.	1197	68		Agreement
Sept 26, 1983 9923	"			William D.	Heinrich O. Comp, Jr.	1197	67		Lot 19 Rowley Place
Nov 9, 1983 15264	Richardson	Serathly A.			Esther R. Crawford	1200	180		Life Estate Lot 38 Palmetto Ave.
Feb 2, 1984 23927	"	Candice E. & Harry Wayne			Melvin Hutson	1205	695	40.77	acres Old Glassy mt. Rd.
Feb 6, 1984 24214	"	AKA A.M. Richardson Anna M.			St. Francis Hospital Community	1205	853		Lot 12 (#15) Barnhill St.
Feb 28, 1984 26372	"	Emily B.	et al		Western Carolina Regional Senior Authority	1207	20		1-3-T-8 Debiting taking 1-2-3-T-8 (1-T-11)
Mar 1, 1984 26842	"	Emily Bull	et al		Western Carolina Regional Senior Authority	1207	323		Right of way

DIRECT or GRANTOR Index to Deeds — Greenville County, S. C.

()
 Open at Proper Tab according to First Letter or Letters of Name and refer to Buff Sub-Index sheet for page reference.

FILE NUMBER DATE OF RECORD	GRANTORS FAMILY NAMES	GIVEN NAMES ABCDEFGHIJ	GIVEN NAMES JKLMNOPQ	GIVEN NAMES RSTUVWXYZ	GRANTEES	BOOK	PAGE	No. of Acres	BRIEF DESCRIPTION, LOCATION, ETC. (Not Warranted)
28863 June 8, 1984	Richardson			Doni ^{etc} (m)	Laura J. Bandine	1214	561		Due St Lot 9+10 corner of End St + Hiawatha
39053 June 11, 1984	"			Jeff R. Jr.	Ray Stanley Gilreath ^{etal}	1214	644		Parcel = 3.52 acs Old Pelzer Rd. Park
5612 Aug 21 1984	"			Jeff R. Sr.	Sarkis S. Charbadjian	1219	880		Lot 34 = 256 acs Shellstone
6179 Aug 27 1984	"	Curtis J.			Charlotta O. Richardson	1220	270		Int Lot 34 Warner St.
7026 Aug 31, 1984	"			Richard A. ^{etal}	Frank P. Hudson ^{etal}	1220	818		Lot 252 Canebrake Tr.
" "	"			Kenia H. ^{etal}	" " "	1220	818		
9596 Feb 27, 1984	"			John A.	John A. Richardson	1222	784		Power of attorney
11784 Oct 18, 1984	"	Cora			Robert Richardson Jr.	1224	386		Lot 1 City View Annex Seluda Tp.
13782 Nov 6, 1984	"	Ellen N.		+ Robert S.	Benjamin S. Clardy ^{etal}	1225	710		Lot 14 Junoda Dr. Forestbrook Place Sec 1
15465 Nov 21, 1984	"			- Newman	The Majka Co. Inc.	1226	933		Lot 56 Kestrel Ct. Wedgwood Acres
20967 Jan 15, 1985	"	David M.		+ Martha Helia	Staffordshire Enterprises ^{Inc.}	1231	35		Lot 196 Jasper Dr Augusta Valley East
21719 Jan 22, 1985	"			Larry W.	Candace C. Richardson	1231	593		Int lot 95 Hickory Ln. Green
22177 Jan 28, 1985	"			Jeff R. Jr.	Glenn A. Harrington	1231	827	3.68	acs, Old Pelzer Rd.
23594 Feb 11, 1985	"			Robert G. Petty. John A. Jr.	John A. Richardson, Jr.	1232	648		S'ville Lot 79 Sec. 2 Poinsettia
23593 Feb 11, 1985	"			Power of attorney. John A. Jr.	John A. Richardson, Jr.	1232	649		Poinsettia, S'ville Lot 78 Fernwood Rd. Sec 2
23830 Feb 13, 1985	"	Elizbeth L.			William H. Richardson Jr.	1232	846		Power of attorney

DIRECT or GRANTOR Index to Deeds — Greenville County, S. C.


Open at Proper Tab according to First Letter or Letters of Name and refer to Buff Sub-Index sheet for page reference.

FILE NUMBER DATE OF RECORD	GRANTORS FAMILY NAMES	GIVEN NAMES ABCDEFGHIJ	GIVEN NAMES JKLMNO	GIVEN NAMES PQRSTUVWXYZ	GRANTEES	BOOK	PAGE	No. of Acres	BRIEF DESCRIPTION, LOCATION, ETC. (Not Warranted)
23829 Feb 13, 1985	Richardson			William J.	Elizabeth L. Richardson	1232	852		Power of Attorney
24951 Feb 25, 1985	"			Jeff R. Jr.	James S. Putnam	1233	613	0.08	Acc. Pelham Rd.
26142 Mar 6, 1985	"			R. Dan	Harold S. Keels	1234	322		Lots 58 Chestnut Oaks Ct. Holly Tree Plantation, Pk III Sec III
" "	"			Sherry P.	" " "	1234	322		
28693 Mar 28, 1985	"	Eloise			Helen S. Stewart	1235	797		Bill St. Int Lot 17 Cr Hartzwell
28854 Mar 29, 1985	"	Herbert Hoover			Mark E. Byington	1235	938		Lot 67 N. Park Dr. North Park
" "	"	Evelyn Clarence			" "	1235	938		
29613 Apr 3, 1985	"	Deryl Allen			William A. Reeves	1236	393		1 acre
" "	"	Darlyn B.			" "	1236	393		
29612 Apr 3, 1985	"	Deryl Allen			William A. Reeves	1236	394		1.11 Acres Neate Bridge Rd.
" "	"	Darlyn B.			" "	1236	394		
30013 Apr 5, 1985	"	Curtis J.			Martha Richardson Budkin	1236	689		Part Lot 158 Bayd Blvd. Traylor Park for orig see deed Bk 1184 pg 135
" "	"	Charlotte O.			" " "	1236	689		
33130 May 2, 1985	"	Denge E.			Sec 2 State of S.C.	1238	627		Certificate of Incorporation
33822 May 8, 1985	"			Thomas F.	Elizabeth R. Pullen	1239	10	22.7	Acc. Hwy 253
34272 May 13, 1985	"			J.P.	Larry Joe Hawkins	1239	247		Lot N. Watson St. Exp. H. In
34567 May 15, 1985	"			William J.	The S.C. Nat'l Bank	1239	484		Assignment of known Interest in lease

1-23-2001 BK 1239 pg 1883 # 5780

DIRECT or GRANTOR Index to Deeds — Greenville County, S. C.

REG. U. S. PAT. OFFICE *Chas McCott* County Indexes Since 1888
An Identifying Trade Mark


 Open at Proper Tab according to First Letter or Letters of Name and refer to Buff Sub-Index sheet for page reference.

COTT FAMILY NAME INDEX No. 75 © 1949
MADE BY THE COTT INDEX COMPANY, COLUMBUS, OHIO
SOLD BY WALKER, EVANS & COGSWELL CO., CHARLESTON, S.C.

FILE NUMBER DATE OF RECORD	GRANTORS FAMILY NAMES	GIVEN NAMES ABCDEFGHIJ	GIVEN NAMES KLMNO	GIVEN NAMES PQRSTUVWXYZ	GRANTEES	BOOK	PAGE	No. of Acres	BRIEF DESCRIPTION, LOCATION, ETC. (Not Warranted)
2286 July 22, 1985	Richardson	Allen			Duke Power Co.	1244	638		Right of way
3136 July 29, 1985	"	Jeff R. jr.			Nigel P. G. Harrington	1245	78	3.95	accs Old Pelzer Rd.
3223 July 29, 1985	"	Deborah H + Patrick W.			Kirby Lee Everette	1245	121		Plat Sec 2 Lot 30 Holly Tree Plantation
12890 Oct 14, 1985	"	Jeff R. jr.			Bery Mitchell Gault	1250	874		Strip
14777 Oct 29, 1985	"	L. R. jr.			Woodrow J. Clark jr.	1252	218	56	accs Fairview Sp.
15740 Nov 5, 1985	"	Emily Bull	etal		Harry D. Bushong	1252	743	1.8	accs Highland Ave.
18580 Dec 2, 1985	"			Pat Ann etc Patricia	Hate Flynn	1254	425	1.83	ac. Robertson Rd. Valley Ests
19292 Dec 9, 1985	"	Candace C.			Lucille J. Kaiser	1254	847		Lot 95 Hickory Ln. Green
20661 Jan 2, 1986	"			William	Merrifield Park	1256	760		Amendments to Restrictive Covenants origin under Bks 836 + Bk 862
26857 Feb 14, 1986	"	Jeff			Laurens Electric Cooperative Inc.	1259	915		Right of way
27398 Feb 20, 1986	"	David B + Jerry L.			Jay C. Galloway	1260	165		Lots 4 + 5 Rolling Acres S. V. Hill
30522 Mar 19, 1986	"	John A. jr.			John A. Richardson	1262	221		Lot 79 Poinsettia Sec 2
32776 Apr 7, 1986	"	Jeff R. jr. also Duff Burtin Goddard			Metropolitan Sewer Subdistrict	1263	583		Right of way (295-1-3-1)
33666 Apr 9, 1986	"	Shirley Burtin			Paul Richardson	1263	808		Row of attorney's records
36255 May 5, 1986	"	Bruce Lawrence			Worth D. Kiger	1265	596		Lot 39 Wood Creek Sec 2

DIRECT or GRANTOR Index to Deeds — Greenville County, S. C.

() REG. U. S. PAT OFFICE *Chas McCott* County Indexes Since 1888 An Identifying Trade Mark

 Open at Proper Tab according to First Letter or Letters of Name and refer to Buff Sub-Index sheet for page reference.

COTT FAMILY NAME INDEX No. 75 © 1949
MADE BY THE COTT INDEX COMPANY, COLUMBUS, OHIO
SOLD BY WALKER, EVANS & COGSWELL CO., CHARLESTON, S.C.

FILE NUMBER DATE OF RECORD	GRANTORS FAMILY NAMES	GIVEN NAMES ABCDEFGHIJ	GIVEN NAMES JKLMNO	GIVEN NAMES PQRSTUVWXYZ	GRANTEES	BOOK	PAGE	No. of Acres	BRIEF DESCRIPTION, LOCATION, ETC. (Not Warranted)
37882 May 15, 1986	Richardson			^{S.} Lillie Mae	Myrtle R. Cox	1266	449		General Power of Attorney
27881 May 15, 1986	"			By atty in fact <i>Antonia R. Phillip</i> Lillie M.	Harvey B. Butts Co.	1266	452		Sub Hudson St Fairsettle Sec 5 S'ville
40255 June 3, 1986	"			FKA Patricia D. Munnally Patricia D.	Cliffard S. Munnally	1267	679		Int Lot 298 Oysterwood Dr Forest
40827 June 6, 1986	"			et al Ruth T.	J. Louis Coward	1267	988		Lot 8 Roberta Dr. Cherokee
43042 June 23, 1986	"			Flarence M.	Carol M. Eggers	1269	344		General Power of Attorney Gardens
43833 June 27, 1986	"			Betty B.	Peggy J. Ford	1269	758		Lot 11 Shannon Dr. McSwain
4183 June 30, 1986	"				Larry C. Shaw	1272	162		Village Sec. 5 Sub 6 S. Church St. Jackson
5872 Aug 11, 1986	"			et al Stone T.	Larry E. Jones	1273	125		} Lot 15 Oak Hill Dr. Oak Hill
"	"			FKA Roberta L. Montgomery et al Roberta M.	" " "	1273	125		
11098 Sept 16, 1986	"				Subdistrict Roberta B. Metropolitan Sewer	1276	09		Right of Way (295-1-5.6)
11098 Sept 16, 1986	"				Subdistrict Jeff K. Jr. Metropolitan Sewer	1276	13		Right of Way (295-1-3.1)
11655 Sept 22, 1986	"			et al Dandye	Edward C. Indur	1276	311		Century Ind. Sub 20-1 Springwood Salemwood Hpts. Sec 1 ac. Austin Sp.
11718 Sept 22, 1986	"			Jeff K. Sr.	Charles R. Furr	1276	326		Lot 59 + 71 Lots 58 + 60
12724 Sept 29, 1986	"			Roberta B.	Robert E. Barbrey	1276	854		Lot, S'ville
14673 Oct 10, 1986	"			By City of Greenville, Revenue Collector Mary E. Richardson Jerry L.	William M. Dickson	1278	28		Lots 4 + 5 Railroad St.
16234 Oct 22, 1986	"			Jeff K. Sr.	Jeff K. Richardson Jr.	1278	886		Power of Attorney

DIRECT or GRANTOR Index to Deeds — Greenville County, S. C.

REG. U. S. PAT. OFFICE *Chas. McClellan* County Indexes Since 1888 An Identifying Trade Mark

Open at Proper Tab according to First Letter or Letters of Name and refer to Buff Sub-Index sheet for page reference.

COTT FAMILY NAME INDEX No. 75 © 1949 MADE BY THE COTT INDEX COMPANY, COLUMBUS, OHIO SOLD BY PHOTO COPY SUPPLY, MAULDIN, S. C.

()

FILE NUMBER DATE OF RECORD	GRANTORS FAMILY NAMES	GIVEN NAMES ABCDEFGH	GIVEN NAMES IJKLMNO	GIVEN NAMES PQRSTUVWXYZ	GRANTEES	BOOK	PAGE	No. of Acres	BRIEF DESCRIPTION, LOCATION, ETC. (Not Warranted)
17154 Oct 28, 1986	Richardson			Andin & Atty in fact John A. Jr.	Builders & Developers Inc.	1279	375		Poinsettia, S' Villa Lot 78 Fernwood Rd. Sec 2
22621 Dec 4, 1986	"	Elizabeth L.		etal	Chanticleer Towns	1282	326		Conditions & restrictions First Amendment to Covenants
30799 Jan 27, 1987	"	Scott Haroldyne			Edward G. Andrews	1286	921		Cemetery, see deed bk 1276 pg 31 Cemetery, see deed bk 1276 pg 31
31839 Feb 3, 1987	"			Jenkins L. Jr. etal	Billy R. Chandler	1287	681		Lots 54+55 Augusta Ct.
" 38992	"			Katherine A. etal	" " "	1287	681		
Mar 20, 1987 39645	"			Roberta B.	Joe M. Pallard	1290	920		Pomer & attorney Wedgewood Place
Mar 25, 1987 42065	"			a Ben Pts Newman	James B. Newman	1291	162		Lot 55 Kestrel Ct. Sec 1
Apr 7, 1987 53308	"	Alice & J. D.		a Ben Pts etal	Sammie L. Hill	1292	47		St. Ann Dr. Pt Lot 13 Bryson Acres
June 3, 1987 55655	"			Newman	Wedgewood Place Sec II	1296	509		Amendment to Restrictions for Paramount Park.
June 15, 1987 56915	"	Cleveland Hemer		William Jasper Eger etal	Patricia Walker Dutla	1297	435		Lot 175 Crashing Circle
June 22, 1987 " "	"			William Jasper Jr etal	Joseph Bailovits	1297	948	1	acre
" "	"	Andrew P		William etal	" "	1297	948		
" "	"	"		Robert Scott	" "	1297	948		
57837 June 26, 1987	"			J. R. J.	Janey Wright Holland	1298	345	14.85	ac Jamieson Rd.
5971 Aug 3, 1987	"	Hemer C		etal	Southwood Develop. Corp.	1301	524	20.11	ac McKinney Rd.
6980 Aug 7, 1987	"			Jeff R. Jr.	Florence M. Richardson	1301	968		Int Lot Pelham Rd.

DIRECT or GRANTOR Index to Deeds — Greenville County, S. C.

REG. U. S. PAT. OFFICE *Chas McCott* County Indexes Since 1888 An Identifying Trade Mark

 Open at Proper Tab according to First Letter or Letters of Name and refer to Buff Sub-Index sheet for page reference.

COTT FAMILY NAME INDEX No. 75 © 1949
MADE BY THE COTT INDEX COMPANY, COLUMBUS, OHIO
SOLD BY PHOTO COPY SUPPLY, MAULDIN, S. C.

FILE NUMBER DATE OF RECORD	GRANTORS FAMILY NAMES	GIVEN NAMES ABCDEFGHIJ	GIVEN NAMES KLMNO	GIVEN NAMES PQRSTUVWXYZ	GRANTEES	BOOK	PAGE	No. of Acres	BRIEF DESCRIPTION, LOCATION, ETC. (Not Warranted)
6982 Aug 7, 1987	Richardson			Jeff R. Jr.	Florence M. Richardson	1301	970		Lot S'ville Int Lot Cr W. Curtis & Railroad
6983 Aug 7, 1987	"			Jeff R. Jr.	Florence M. Richardson	1301	971		Int 6.63 Acres Rd.
6981 Aug 7, 1987	"			Jeff R. Jr.	Florence M. Richardson	1301	972		Int 49.25 acres Fork Shoals
10185 Aug 7, 1987	"			Jeff R. Jr.	Florence M. Richardson	1303	556		Int Lot Laurens Rd.
11092 Sept 1, 1987	"	M. Florence		Jeff R. Jr.	P. Randall Bentley et al	1304	63	0.72	acs Pelham Rd
19283 Oct 23, 1987	"	M.A. Deborah Deborah Leah		R. Moore	Valentine Brothers et al	1308	714		Sec 1 Lot 70 Westminster Village
20105 Nov 3, 1987	"			J. R.	Habitat for Humanity	1309	493		Tract 1 + 2 Vines Spring Rd.
27900 Dec 15, 1987	"			Robert Jr.	J.D. Rossenalt Carlton	1312	971		Lot 1 Plat of City View Annex Sec Bk. 740 pg 269
29650 Jan 29, 1987	"	David		Lucy	Huntington Subd	1313	994		Amendment to Restriction, For orig Sec S'ville
30051 Dec 31, 1987	"	Azile G.			James F. Richardson et al	1314	252		Int 4.10 acs Fernwood Dr. S'ville
30052 Dec 31, 1987	"	Azile G.			L.R. Richardson M.D. et al	1314	254		Int 14.66 acs Fernwood Dr. S'ville
32290 Jan 21, 1988	"	Azile G.			S.R. Richardson M.D.	1315	558	1.66	acs Fernwood Dr. Semperville
32289 Jan 21, 1988	"	Azile G.			James F. Richardson et al	1315	561		Int 4.10 ac Fernwood Dr. Semperville
22043 Jan 23, 1988	"			Robert et al	Greenville County Redevelopment	1315	975		Cancellation of Conditional Assignment of Deed, for orig Sec Bk. 119 pg 881
"	"			Stephanie	"	1315	975		
34687 Feb 9, 1988	"			Jeff Jr.	Harold L. Cooper	1316	868	1.31	acs. Sub'd. Lot 2 Stewart Rd. Airstrip

DIRECT or GRANTOR Index to Deeds — Greenville County, S. C.

REG. U. S. PAT. OFFICE *CharmCott* County Indexes Since 1888 An Identifying Trade Mark

☞ Open at Proper Tab according to First Letter or Letters of Name and refer to Buff Sub-Index sheet for page reference.

COTT FAMILY NAME INDEX No. 75 © 1949
MADE BY THE COTT INDEX COMPANY, COLUMBUS, OHIO
SOLD BY PHOTO COPY SUPPLY, MAULDIN, S. C.

()

FILE NUMBER DATE OF RECORD	GRANTORS FAMILY NAMES	GIVEN NAMES ABCDEFGHIJ	GIVEN NAMES JKLMNO	GIVEN NAMES PQRSTUVWXYZ	GRANTEES	BOOK	PAGE	No. of Acres	BRIEF DESCRIPTION, LOCATION, ETC. (Not Warranted)
35461 Feb 16, 1988	Richardson	Azile G.			M.D. et al L. R. Richardson jr.	Corrective Deed 1317	246		Blk 1315 pg 558 See Deed Blk 1314 pg 254 + Neely Jerry Rd. Quit Claim Int 442.4 acres
37684 Feb 26, 1988	"		John A. Jr.		Furman University	1318	112		Deed & Distribution Probate File # 87-E-2301288 - 442.4 Acres Neely Jerry Rd.
37089 Feb 26, 1988	"	Personal Representative John A. Jr. et al			Furman University	1318	114		
" "	"	By Personal Representative Estate of Robert Lee			" "	1318	114		
37679 Mar 2, 1988	"	By United States Bankruptcy Court Don et al			United States Bankruptcy Court	1318	399		Bankruptcy Petition
" "	"	By United States Bankruptcy Court Carol et al			" " "	1318	399		
40056 Mar 18, 1988	"	AKA Beth Kathryn Richardson Kathryn			William Walter Richardson et al	1319	655		Power of attorney
41641 Mar 29, 1988	"	By Greenville County Probate Judge Erica Llane			Jeanette W. Richardson	1320	540		Conservatorship St. Inn
46510 Apr 28, 1988	"		L. R. Jr.	M.D.	Michael A. Bertolotti	1323	349	101.5	acres Neely Jerry Rd. near
47400 May 3, 1988	"	Curtis J.		etal	John Haywood Hardin II et al	1323	916		Lot 34 Ervener St.
" "	"	Charlotte D		etal	" " "	1323	916		
47445 May 3, 1988	"	Caroline T.		etal	John W. Warsham et al	1323	940		Jerry Shop Rd. Tracts 24 4 = 165.082 Acres
51027 May 19, 1988	"			Sarah M.	Anna M. Richardson	1325	809		Int Lot Barnwell St.
52135 May 26, 1988	"		J. R. Jr.		Florence M. Richardson	1326	284	4.30	acres w/ Golden Strip Freeway SC Hwy 14
53143 June 1, 1988	"	Indian & Personal Representative John A. Jr.			Scott E. Powell et al	1326	918		Lot 79 Sec 2 Poinsettia
" "	"	By Personal Representative Estate of John A. Jr.			" " "	1326	918		

DIRECT or GRANTOR Index to Deeds — Greenville County, S. C.

REG. U. S. PAT OFFICE *ChumCott* County Indexes Since 1888 An Identifying Trade Mark

 Open at Proper Tab according to First Letter or Letters of Name and refer to Buff Sub-Index sheet for page reference.

COTT FAMILY NAME INDEX No. 75 © 1949
MADE BY THE COTT INDEX COMPANY, COLUMBUS, OHIO
SOLD BY PHOTO COPY SUPPLY, MAULDIN, S. C.

FILE NUMBER DATE OF RECORD	GRANTORS FAMILY NAMES	GIVEN NAMES ABCDEFGHIJ	GIVEN NAMES JKLMNO	GIVEN NAMES PQRSTUVWXYZ	GRANTEES	BOOK	PAGE	No. of Acres	BRIEF DESCRIPTION, LOCATION, ETC. (Not Warranted)
55095 Jan 13 1988 10714	Richardson			William	Thomas H. McKinney ^{et al}	1327	816		Lot 7 Belle Meade
Aug 29 1988 113920	"	Carl R.			_____	1336	403		Encroachment Agreement Pleasant Valley
Sept 16 1988 115941	"		Estate of	By P.R. Roosevelt	Myrtle T. Richardson	1338	268		Deed of Distribution Int Lot 310 Phase
Sept 28 1988 117681	"		Newman	a ben Pto	Marshall A. Read ^{et al}	1339	491		Lot 54 Sec 1 wedgewood
Oct 4 1988 21374	"		Lee	Johnnie	Willie Lawright	1340	213		Lot 8 Monroith Circle Pt II
Nov 1 1988 23789	"	Elizabeth L.			Ann H. Evans	1342	759		Lot 60 Chanticleer Towns
Nov 8 1988 25310	"		Indin + Jv.	William H. ^{et al}	Walter S. Griffin	1343	604		Property of Walter S. Griffin Lot O. S. Colee. = Lot 16, 17, 18 + 19
Nov 23 1988 " "	"		L. R. m.d.	^{et al}	James F. Richardson	1345	253		Quit Claim Int 4.10 Acres Fernwood Dr. S'ville
" "	"		Jv.	^{et al}	" " "	1345	253		
25311 Nov 23 1988	"		James F.	^{et al}	L. R. Richardson ^{et al} M.D.	134	254		Quit Claim Int 14.66 Acres Fernwood Dr. S'ville
" "	"		James F. Jv.	^{et al}	" " "	1345	254		
27707 Dec 9 1988 112	"	Derge E			P.G.B Partnership ^{et al}	1346	512		of P.G.B partnership Memorandum of Partnership Agreement
Jan 3 1988 1435	"			Roberta ^{B.}	Francis A. Styer ^{et al}	1348	869		Lot Trade St. S'ville
Jan 10 1989 2133	"	H. S. m.			Ruby May Foster	1349	756	0.13	Acres = Tract B. Hwy 186 Mills Sec 6
Jan 16 1989 3967	"	Gregory		Patricia ^{J.}	H. L. Browning ^{et al}	1350	222		Lot 37 Henry St, Duncan monahan Sub. Sec 2
Jan 27 1989	"	Brenda B.	Marshall	Lee	Mary P. Singleton	1351	256		Lot 65 Monroview St.

DIRECT or GRANTOR Index to Deeds — Greenville County, S. C.

REG. U. S. PAT OFFICE *Chas. McCall* County Indexes Since 1888 An Identifying Trade Mark

Open at Proper Tab according to First Letter or Letters of Name and refer to Buff Sub-Index sheet for page reference.

COTT FAMILY NAME INDEX No. 75 © 1949
MADE BY THE COTT INDEX COMPANY, COLUMBUS, OHIO
SOLD BY PHOTO COPY SUPPLY, MAULDIN, S. C.

()

FILE NUMBER DATE OF RECORD	GRANTORS FAMILY NAMES	GIVEN NAMES ABCDEFGH	GIVEN NAMES IJKLMNO	GIVEN NAMES PQRSTUVWXYZ	GRANTEES	BOOK	PAGE	No. of Acres	BRIEF DESCRIPTION, LOCATION, ETC. (Not Warranted)
7461 Feb 20, 1989	Richardson		Ludill		Charles Stanton ^{etal} Reumley	1353	464		Village Houses Sub. Lot 60 Second Ave. Sec 1
7478 Feb 20, 1989	"	Azile B.	L.R. Jr. ^{Indiv & Jv.}	M.D. ^{etal}	L.R. Richardson Jr. ^{M.D. etal}	1353	470		Int 14.66 acres Fernwood Dr. S'ville
" 7477 Feb 20, 1989	"		James E.	M.D. ^{etal}	" " "	1353	470		
" 8915 Mar 1, 1989	"		L.R. Jr. ^{Indiv & Jv.}	M.D. ^{etal}	James J. Richardson ^{etal} M.D.	1353	472		Int 14.66 acres Fernwood Dr. S'ville
17499 Apr 24, 1989	"		Martha J.		J. Donald Ormsby ^{etal}	1354	399		Agreement West South Main St. S'ville
18002 Apr 26, 1989	"		Estate of ^{By P.R.}	Robert Lee	Paul A. Campbell	1359	836		Need of Distribution 1.12 acres
18601 Apr 26, 1989	"		William		Troy E. Shockley	1360	101	1.36	acres Washington Ave
20003 May 8, 1989	"	By master W. Daniel	William		Andrew J. White Jr.	1360	98	1.36	ac Washington Ave
24141 June 2, 1989	"	Donna E. Lewis M.			ITT Financial Services	1361	204		Park Sub. Lot 28 Calgate Ave. College
24915 June 7, 1989	"			William	Heinrich O. Camp Jr.	1363	656		1197 sq. ft. Termination of Agreement See Bk.
25988 June 15, 1989	"	Gladys			R.L.P. Campbell	1364	012		Will, Quitting. Also Lot 1, Jacques Estate Lot 2, U.S. Hwy 276 + Henry Co.
29834 July 10, 1989	"	George E.			Frances C. Richardson	1364	695		Durable power of Attorney
33492 July 31, 1989	"				Boyer Park Partnership	1367	005		Agreement Memorandum of Partnership
34118 Aug 21, 1989	"		Jeff R. Jr.		Lloyd N. Harrington	1368	873	3.61	Richardson, Jr. acres survey for Jeff R.
	"		Jeff R. Jr.		Furman Cooper ^{etal}	1370	866		Pt Lot 3 Martindale Sub.

DIRECT or GRANTOR Index to Deeds — Greenville County, S. C.

REG. U. S. PAT. OFFICE *Chas. McCall* County Indexes Since 1888 An Identifying Trade Mark

 Open at Proper Tab according to First Letter or Letters of Name and refer to Buff Sub-Index sheet for page reference.

COTT FAMILY NAME INDEX No. 75 © 1949
MADE BY THE COTT INDEX COMPANY, COLUMBUS, OHIO
SOLD BY PHOTO COPY SUPPLY, MAULDIN, S. C.

FILE NUMBER DATE OF RECORD	GRANTORS FAMILY NAMES	GIVEN NAMES ABCDEFGHIJ	GIVEN NAMES JKLMNO	GIVEN NAMES PQRSTUVWXYZ	GRANTEES	BOOK	PAGE	No. of Acres	BRIEF DESCRIPTION, LOCATION, ETC. (Not Warranted)
38764 Aug 29, 1989	Richardson	H. S.	etal		x Telegraph Co. Southern Bell Telephone	1371	665		Right of Way easement
"	"	Annie M.	etal		" " "	1371	665		
41810 Sept 15, 1989	"	Carrie	x J. F. x W. D.	etal	now city of Simpsonville Down of Simpsonville	1373	419		Release of Easements See Deed Bk. 101 pg 482
"	"		J. D.	etal	" " "	1373	419		
42320 Sept 15, 1989	"	Carrie	etal		now city of Simpsonville Down of Simpsonville	1373	419		41 pg 545 Release of Easement See Bk. Deed Bk 371 pg 543
42322 Sept 15, 1989	"	Estate of Roy Etec Carrie	etal		Duke Power Co.	1373	416		Release of Easements see Deed Bk 895 pg 126
42322 Sept 15, 1989	"	Carrie	etal		Southern Power Co.	1373	416		Release of Easements see
42100 Sept 15, 1989	"		J. D.	etal	Southern Public Utilities Co.	1373	416		Release of Easements see Deed Bk 159 pg 8
"	"		Mary Ellen	etal	" " "	1373	416		
42100 Sept 15, 1989	"		W. D.	etal	Southern Public Utilities Co.	1373	416		Release of Easements see Deed Bk 159 pg 8
"	"		Shackleton	etal	" " "	1373	416		
"	"		Kate		" " "	1373	416		
50650 Nov 8, 1989	"		Stanley		Lais Mae Bell Richardson	1378	888		Prosperity Area Int Lot 601 Patomac rd
52643 Nov 21, 1989	"		Jenkins	Jr.	Jay R. Morrison	1380	190		Lot 77 Pigeon Point Janester Woods Sec 7 Mauldin
"	"		Katherine A.	etal	" " "	1380	190		Augusta Rd.
53760 Nov 30, 1989	"	Estate of Roy P. R.	A. J. Richardson	AKA A. J. Richardson	Robert Lee John A. Richardson	1380	929		Deed of Distribution Lot 9
53759 Nov 30, 1989	"		John A.		Gaylan Cole	1380	931		Lot 9 Plat Bk 2 pg 18