

DIRECT or GRANTOR Index to Deeds — Greenville County, S. C.

REG. U. S. PAT OFFICE *Chas. McCall* County Indexes Since 1888 An Identifying Trade Mark

Open at Proper Tab according to First Letter or Letters of Name and refer to Buff Sub-Index sheet for page reference.

COTT FAMILY NAME INDEX No. 75 © 1949
MADE BY THE COTT INDEX COMPANY, COLUMBUS, OHIO
SOLD BY WALKER, EVANS & COGSWELL CO., CHARLESTON, S.C.

(A)

FILE NUMBER DATE OF RECORD	GRANTORS FAMILY NAMES	GIVEN NAMES ABCDEFGHIJ	GIVEN NAMES KLMNO	GIVEN NAMES PQRSTUVWXYZ	GRANTEES	BOOK	PAGE	No. of Acres	BRIEF DESCRIPTION, LOCATION, ETC. (Not Warranted)
16449 Jan. 10, 1975	Rice	Corp.			U. A. Jortson, et al.	1013	29		"Lookup Forest" Sec. 1 Lot 28 Forest Dr.
17413 Jan. 23, 1975	"		Barton, et al.		Margaret E. Barton	1013	594		"Northpark" Lot 71 Gallivan Ave.
22812 Apr. 2, 1975	"		Mary C. Mancia		Joseph M. Rice	1016	325		"Green Forest Sec. C" Lot 55 Pinnacle Dr.
23436 Apr. 10, 1975	"		Louise, et al.		James Earl Rice	1016	595		Lot 21 1/2 Dr. + vacant
"	"		et al.		" "	1016	593		Lot "H" 1/2 Dr.
27425 May 23, 1975	"	Frank	Jowers		Alex A. Moss	1018	713		cont. Lot P + 10 Dr. Jmt. Tp. 1/2 cont. Lot P + 10 Dr. (Map)
28825 Jun. 6, 1975	"		William	H.	Jimmy Rice	1019	479		Lot Brindays Rd.
28822 Jun. 6, 1975	"	K. + E.	Dorothy James		W.E. Baywell	1019	497		2 "Map" Lot 39 Sturdevant St. Bks.
27125 Jun. 10, 1975	"	F.	Jowers		Greenville County	1019	587		Strip "P + 10 Dr."
30524 June 25, 1975	"	Frank	Jowers		Citizens + Southern (Bk)	1020	267		Part of grant see deed of 1000 p. 102 amended + modified design of deed
30523 June 25, 1975	"	Frank	Jowers		Citizens + Southern (Bk)	1020	270		deed book 10030 p. 102 amendment for lease see
111 July 24, 1975	"					1021	200		
111 July 24, 1975	"					1021	201		
2163 July 24, 1975	"	Bertha	m. et al.		Jessie Allison	1021	767	4	Acc. Grove Tp. "Western Hills"
7072 Sept. 8, 1975	"	Cheryl R.			Catharine L. Rice	1023	802		cont. Lot 132 Olive Inn Dr. Forest" Sec. 1
7072 Sept. 15, 1975	"	Cooperative			an eleemosynary corp. Ray Christman Adams	1024	221		Lot 32 Forest Dr. "Look-up"

DIRECT or GRANTOR Index to Deeds - Greenville County, S. C.

(A) REG. U. S. PAT. OFFICE County Indexes Since 1888 An Identifying Trade Mark

Open at Proper Tab according to First Letter or Letters of Name and refer to Buff Sub-Index sheet for page reference.

COTT FAMILY NAME INDEX No. 75 © 1949 MADE BY THE COTT INDEX COMPANY, COLUMBUS, OHIO SOLD BY WALKER, EVANS & COGSWELL CO., CHARLESTON, S.C.

Table with columns: FILE NUMBER, DATE OF RECORD, GRANTORS FAMILY NAMES, GIVEN NAMES ABCDEFGH, GIVEN NAMES IJKLMNO, GIVEN NAMES PQRSTUWXYZ, GRANTEES, BOOK, PAGE, No. of Acres, BRIEF DESCRIPTION, LOCATION, ETC. (Not Warranted). Rows include entries for Rice, Jowers, and various corporations with associated deed details.

DIRECT or GRANTOR Index to Deeds — Greenville County, S. C.

REG. U. S. PAT. OFFICE *Cott* County Indexes Since 1888 An Identifying Trade Mark


Open at Proper Tab according to First Letter or Letters of Name and refer to Buff Sub-Index sheet for page reference.

COTT FAMILY NAME INDEX No. 75 © 1949
MADE BY THE COTT INDEX COMPANY, COLUMBUS, OHIO
SOLD BY WALKER, EVANS & COGSWELL CO., CHARLESTON, S.C.

FILE NUMBER	DATE OF RECORD	GRANTORS FAMILY NAMES	GIVEN NAMES ABCDEFGHIJ	GIVEN NAMES KLMNO	GIVEN NAMES PQRSTUVWXYZ	GRANTEES	BOOK	PAGE	No. of Acres	BRIEF DESCRIPTION, LOCATION, ETC. (Not Warranted)
	2892	Rice				Fuller W. Rice	536	41		Part of "The Grove" tract
	May 3, 1916	"				Gray M. Dregg, et al	1036	84		Part of "The Grove" tract
	29085	"				Rice Corporation	1036	85	.76	Acres. D.C. Hwy 129
	May 11, 1916	"		May M.		John Jerry Bennett et al	1038	546	19.76	Acres. Dividing Waters Rd
	29087	"				John B. & L. Asam	538	548		Real Property Lease
	May 11, 1916	"				"	538	548		
	303679	"				"	538	548		
	Share 27, 1916	"				"	538	548		
	34085	"				"	538	548		
	Share 7, 1916	"				"	538	548		
	"	"				"	538	548		
	"	"				"	538	548		
	1154	"				"	538	548		
	Share 11, 1916	"				"	538	548		
	"	"				"	538	548		
	"	"				"	538	548		
	3602	"				Wm. N. Greenville County	1040	848		Petition & Easement
	Aug. 6, 1916	"				Lucile M. Sullivan	1041	28	14.28	Acres
	3975	"				Jid. Jid. S. & L. Asam	1041	681		Real Prop. Agree.
	Aug. 10, 1916	Rice				Mahlon L. Polk, Jr.	1041	871		ingress & egress, also easement
	5117	"				S. C. Nat'l Bk	1042	194		Lat Cedar Lane Rd. Reserving
	Aug. 23, 1916	Rice				"	1042	194		Conditional Assignm. of lease
	5539	"				"	1042	194		& Release for sign
	Aug. 26, 1916	Rice				"	1042	194		at 949 pg. 541
	5961	"				"	1044	318		"White Oak Dr. - Wilson Plaza"
	Aug. 31, 1916	"				"	1044	717		lots 38 + 39 + pt. lots 37 + 40
	"	"				"				Contract
	9813	"				"				
	Oct. 8, 1916	"				"				
	10558	"				"				
	Oct. 18, 1916	"				"				

DIRECT or GRANTOR Index to Deeds — Greenville County, S. C.

3
(B) REG. U. S. PAT. OFFICE *Chas. McCott* County Indexes Since 1888 An Identifying Trade Mark

 Open at Proper Tab according to First Letter or Letters of Name and refer to Buff Sub-Index sheet for page reference.

COTT FAMILY NAME INDEX No. 75 © 1949
MADE BY THE COTT INDEX COMPANY, COLUMBUS, OHIO
SOLD BY WALKER, EVANS & COGSWELL CO., CHARLESTON, S.C.

FILE NUMBER DATE OF RECORD	GRANTORS FAMILY NAMES	GIVEN NAMES ABCDEFGH	GIVEN NAMES IJKLMNO	GIVEN NAMES PQRSTUVWXYZ	GRANTEES	BOOK	PAGE	No. of Acres	BRIEF DESCRIPTION, LOCATION, ETC. (Not Warranted)
11683 Oct. 28, 1976	Rice		May M.		David C. Goodland, et al	1045	293		Contract
14524 Nov. 29, 1976	"			P. J.	Duke Power Company	1046	964		Right of Way
15777 Dec. 10, 1976	"	David C.	Mary Sue		Billy R. Mahanes ^{et al}	1047	742		Lead rd Lot 6 Cunningham Rd
15844 Dec. 13, 1976	"		Judy Ann et al		Annie K. Rice	1047	791		Lot 6 Piedmont Ave. E. et al.
"	"		now Wanda Purato Rice et al		" " "	1047	791		
17467 Dec. 30, 1976	"		Frank Powers, et al	caused by Dominic #21844 Deed Bk 1362 pg 317 5-17-89	The Fireplace and... Inc.	1048	807		Lease Agreement
17468 Dec. 30, 1976	"		J. Jowers, et al		Sam Stone, Inc.	1048	813		Lease Agreement
17433 Dec. 30, 1976	"		J. Jowers, Inc.		St. Nat'l Bank	1048	950		Lease Conditional Assignment of
17551 Dec. 30, 1976	"		May M. & Vivian B.		Lay Christian Association, Inc.	1048	843	8.05	Acres Bridges Rd.
18166 Jan. 1, 1977	"		William		Beulah Chappelton	1049	281		Tract 3 = 7.7 Acs
18167 Jan. 1, 1977	"		William N.		Marion Bealyn Rice	1049	283	0.31	Acres. Bridge Rd.
18168 Jan. 1, 1977	"		William N.	314 W. N. Rice	Ferry Rice	1049	283	7.83	Acres. Bridge Rd.
18169 Jan. 1, 1977	"		William N.		Gerette Richmond	1049	284	5.5	Acres. Bridge Rd.
18401 Jan. 10, 1977	"	J. Jowers	et al.		Western Acute Products	1049	378		Modification & Addendum to Contract here
"	"	Chaire Fontaine	et al.		" "	1049	378		
20746 Feb 7, 1977	"	J. Jowers			Milford D. Kelly	1050	667		Road Lot Con. Green Dr. & Lawrence

DIRECT or GRANTOR Index to Deeds — Greenville County, S. C.

REG. U. S. PAT. OFFICE *Chas. McCall* County Indexes Since 1888 An Identifying Trade Mark

Open at Proper Tab according to First Letter or Letters of Name and refer to Buff Sub-Index sheet for page reference.

COTT FAMILY NAME INDEX No. 75 © 1949
MADE BY THE COTT INDEX COMPANY, COLUMBUS, OHIO
SOLD BY WALKER, EVANS & COGSWELL CO., CHARLESTON, S.C.


(C)

FILE NUMBER DATE OF RECORD	GRANTORS FAMILY NAMES	GIVEN NAMES ABCDEFGHIJ	GIVEN NAMES KLMNO	GIVEN NAMES PQRSTUVWXYZ	GRANTEES	BOOK	PAGE	No. of Acres	BRIEF DESCRIPTION, LOCATION, ETC. (Not Warranted)
21415 Feb. 15, 1977	Rice	J. James			Lee Hurskamp	1051	27	0.73	Lot near Mauldin Acres Palmetto Dr. also 3
22021 Feb. 21, 1977	"	now Elizabeth C.			Paul D. Rice et al.	1051	349		Reedy Fork Rd. Lot S.E. Hwy. 23-50
22909 Mar. 1, 1977	"	R. Doris J. James			David Nesbitt, Jr. et al.	1051	868		Adams Mill Est. Lot 83 Amberwood Lane
22845 Mar. 1, 1977	"			Robert J. et al.	O'ville County	1051	943		+ Dedicated Rd. Rhs. Petition Affidavit for Public Rd. Confirmation
23080 Mar. 2, 1977	"	Corporation Stribal Chick - Hampton Corp.			Ronald Jay Stackawetter & Telegraph Co	1051	967		Lot 80 Forest Dr. "Lock-up"
23133 Mar. 3, 1977	"	J. James			Southern Bell Telephone Dist. Comm.	1052	82		Deed
26708 Apr. 7, 1977	"			Aiken, et al. Sarah Mae	Berea Public Service Dist. Comm.	1054	311		Right of Way
26708 Apr. 7, 1977	"			Sarah Mae	Berea Public Service	1054	313		Right of Way
27353 Apr. 13, 1977	"	Corporation			Donald C. Purvio et al.	1054	532		Right of Way "Book by Lot"
29025 Apr. 27, 1977	"	Corporation			Robert L. Hinesdale et al.	1055	473		Lot 92 Forest Dr. Sec. I up - Forest Dr. Sec. I
30407 May 10, 1977	"			Jerry C. et al.	Lauren Electric Corp.	1056	253		Right of Way
31587 May 19, 1977	"			Margaret Arnold	Lucia J. Chandler	1056	904		South St. (Old Sag. & Lawrence Rd.) Austin cont. Lot 11 + 20 Forest Park "Also Lot
31793 May 23, 1977	"			Jannie	Thelma S. Arnold	1057	47		"Village" cont. Lot 9 Dunlap Dr. "Pine Hill
34943 June 16, 1977	"	now Arnie K. Whitfield			Keith Strickland et al.	1058	733		Lot 6 Piedmont Ave. Ext.
35636 June 23, 1977	"			Clifford B. Jr.	Louise H. Rice	1059	109		Power of Attorney
1125 Jul. 12, 1977	"			H. William	Thomas P. Lane, Jr. et al.	1060	311		Sever Easement agreement
1662 July 15, 1977	"	J. James			Tri-Jet Corporation	1060	651	0.77	Mauldin Acres Palmetto Dr. near

DIRECT or GRANTOR Index to Deeds — Greenville County, S. C.

3

(C) REC. U. S. PAT. OFFICE *Chas. McCott* County Indexes Since 1888 An Identifying Trade Mark

 Open at Proper Tab according to First Letter or Letters of Name and refer to Buff Sub-Index sheet for page reference.

COTT FAMILY NAME INDEX No. 75 © 1949
MADE BY THE COTT INDEX COMPANY, COLUMBUS, OHIO
SOLD BY WALKER, EVANS & COGSWELL CO., CHARLESTON, S.C.

FILE NUMBER DATE OF RECORD	GRANTORS FAMILY NAMES	GIVEN NAMES ABCDEFGHIJ	GIVEN NAMES JKLMNO	GIVEN NAMES PQRSTUVWXYZ	GRANTEES	BOOK	PAGE	No. of Acres	BRIEF DESCRIPTION, LOCATION, ETC. (Not Warranted)
4566 Aug. 10, 1977	Rice	F. Lowers			Thomas R. McHee, et al	1062	280		Lot Airport Rd.
4761 Aug. 12, 1977	"	Charles A. Mary P.			Williams Builders, Inc.	1062	412		Dr. Lot 7 cor. Eunice Dr. & Singleton
6060 Aug. 24, 1977	"	C. K.			Arnold S. Bouchillon, et al	1063	320	1.47	Acc. Hunter Rd.
6370 Aug. 26, 1977	"	Elmer Lee			Imogene Belle Rice	1063	559	3.16	Acc. Bates Tp. Bates Tp.
6371 Aug. 26, 1977	"			Imogene Belle	Elmer Lee Rice	1063	560	1.95	Acc. Old 71.25 Union Rd. Plant "Alney Mills, Sbc. II Lot 426 Ross St "Grandon Vilma Rd. "Avalon Est" Lot 80 Cor. Crestwood Dr. & "Avalon Est." Lot 81 Crestwood Dr.
6970 Aug. 31, 1977	"	B. Claude			Danny Ray Hughes	1063	852		
7248 Sept. 2, 1977	"			Kenneth J. Sarah M.	K. Stephen Rice, et al	1064	55		
7247 Sept. 2, 1977	"			Kenneth Sarah M. <i>Frank P. McGowan, Jr.</i>	K. Stephen Rice, et al	1064	63		
8782 Sept. 16, 1977	"			Dail N. James O.	Sec. of Housing & Urban	1064	480		Lot w "Sunnymede" "Pfeiffer" Rec Lot 55, Pinnacle Dr. near Mauldin
9469 Sept. 23, 1977	"			Joseph M.	Michael Lane, et al	1065	356		
17627 Dec. 9, 1977	"	Cleveland Co. Inc.			Jannette Armaly, et al	1069	890		Pt. lot 23 Palmetto Ave. Saluda Sp. less pt. Int. 3 acc, S.C. Hwy. 11,
18084 Dec. 14, 1977	"			May M.	Vivian B. Rice, Inc.	1070	122		
18085 Dec. 14, 1977	"			May M. & Vivian B.	Lay Christian Assn.	1070	124	18.3	Acres + Howardsville, Saluda Tp. less pt. Int. 5 Acres near U.S. Hwy 11
20782 Jan. 11, 1978	"			May M.	Vivian B. Rice	1071	746		
21918 Jan. 24, 1978	"	Hill Chick Hampton Co.			Southern Bell Telephone &	1072	507		Lease
26267 Jan. 24, 1978	"	F. Lowers, et al							D. C. Hwy. 129
Mar. 8, 1978	"			May M.	John H. Lippard, et al	1074	995		Bond for Title - 16 1/2 Ac.

DIRECT or GRANTOR Index to Deeds — Greenville County, S. C.

REG. U. S. PAT. OFFICE *Chas. McCott* County Indexes Since 1888 An Identifying Trade Mark

Open at Proper Tab according to First Letter or Letters of Name and refer to Buff Sub-Index sheet for page reference.

COTT FAMILY NAME INDEX No. 75 © 1949
MADE BY THE COTT INDEX COMPANY, COLUMBUS, OHIO
SOLD BY WALKER, EVANS & COGSWELL CO., CHARLESTON, S.C.

(D)

FILE NUMBER	DATE OF RECORD	GRANTORS FAMILY NAMES	GIVEN NAMES ABCDEFGHIJ	GIVEN NAMES KLMNOPQ	GIVEN NAMES RSTUVWXYZ	GRANTEES	BOOK	PAGE	No. of Acres	BRIEF DESCRIPTION, LOCATION, ETC. (Not Warranted)
26455	Mar. 10, 1978	Rice	Formerly Mary G. Thornton	Mary G. Thornton		Ruby Lila Lorraine	1075	105		"Woodfields" Lot 11 Woodmont Lane
30979	Apr. 19, 1978	"	F. Lowers			Cecil T. Wilhoit, Jr. et al	1077	402		Tract 1 = 9.03 Acs. Hoser Dr. For orig. see Deed 1060-651
31135	Apr. 20, 1978	"	F. Lowers			Lai-jit, Inc.	1077	484	0.77	Acs. Palmetto Dr. Near Maulding Pinhurst Dr. (Newwood Dr.) + Summit Dr.
31149	Apr. 21, 1978	"	Helen M.	+	Paula W.	M. Donald Gurrey et al	1077	503		Quit Claim Deed - Lot 3
32876	May 4, 1978	"		Max M.		Philip W. Rathbone et al	1078	584	10	Acres
33291	May 9, 1978	"		John E.		Marshall S. Black	1078	887		Lot 19 Cammer Cne.
33952	May 15, 1978	"	Corporations			Charles E. Hood, Jr.	1079	179		Lot 70 Sec. I "Look-Up Forest" See Huskamp "
37665	June 15, 1978	"	Frank Lowers			Lee O. Huskamp, et al	1081	295	.32	Acs. Palmetto Drive. "Prop. of et al
38675	June 23, 1978	"		J. Paul, et al		Southern Bank & Trust Company Successor Trs.	1081	784		Trust Agreement
38674	June 23, 1978	"		J. Paul et al		Dreugh R. Evans, et al	1081	795		Trust Agreement (Joint Ventures)
2205	July 21, 1978	"		Max M.		County of Greenville Ewer Authority	1083	602		Strip Chestnut Mountain Rd.
3057	July 28, 1978	"	F. Lowers			Western Carolina Regional	1084	61	0.21	Acs. P. + N. Dr. also easement
5420	Aug. 18, 1978	"		M. Richard		Tom W. Killian et al & Del. Co	1085	578	17.50	Acs. Bridwell Rd. Bates Tp
7518	Sept. 6, 1978	"	H/a Chick Hampton Co.			Southern Bell Telephone	1086	882		Addendum #1 to Lease
11573	Oct. 12, 1978	"	Ada			James H. Edwards	1089	766		Lot 31 Beeres Ave.
12415	Oct. 19, 1978	"	Frances M.			Thomas E. Manne et al	1090	258		Agreement

DIRECT or GRANTOR Index to Deeds — Greenville County, S. C.

3

(D) REG. U. S. PAT. OFFICE *Chas McCott* County Indexes Since 1888 An Identifying Trade Mark

Open at Proper Tab according to First Letter or Letters of Name and refer to Buff Sub-Index sheet for page reference.

COTT FAMILY NAME INDEX No. 75 © 1949
MADE BY THE COTT INDEX COMPANY, COLUMBUS, OHIO
SOLD BY WALKER, EVANS & COGSWELL CO., CHARLESTON, S.C.

FILE NUMBER DATE OF RECORD	GRANTORS FAMILY NAMES	GIVEN NAMES ABCDEFGH	GIVEN NAMES IJKLMNO	GIVEN NAMES PQRSTUVWXYZ	GRANTEES	BOOK	PAGE	No. of Acres	BRIEF DESCRIPTION, LOCATION, ETC. (Not Warranted)
12701 Oct. 23, 1978	Rice	Charles Douglas, III			J. P. Smith, et al	1090	405		Hgts. " Lot 38 Paris View Dr. "Horton
15890 Nov. 21, 1978	"	Eddie			Belores Drapp	1092	401		Lot 33 Parkview
" "	"	Hazel D.			" "	1092	401		
16840 Dec. 1, 1978	"	J. Lowers			H. H. Plemmons	1092	964		7 Lot Wade Hampton Blvd. Greenville
17707 Dec. 11, 1978	"	formerly Minnie Belle J. Clayton	Minnie Belle J. Clayton		Spencer D. Cooper, et al	1093	515		Lot 94 Wingley St. "Duncan" Sec. II
25473 Mar. 6, 1979	"	Frank Lowers			Better Homes of Greenville, Inc.	1097	887		Lots 126 + 127 "Coach Hills"
26094 Apr. 13, 1979	"	Frank Lowers			Western Carolina Regional Sewer Authority	1098	310		(239.5-1-13) + (239.5-1-6) Consent Order - Condemnation
26095 Apr. 13, 1979	"	Frank Lowers			Western Carolina Regional Sewer Authority	1098	316		(239.1-1-2) Consent Order - Condemnation
26835 Mar. 20, 1979	"	Frank Lowers			Western Carolina Regional Sewer Authority	1098	926		(239.6-1-2) Amended Consent Order - Condemnation
26834 Mar. 20, 1979	"	Frank Lowers			Western Carolina Regional	1098	924		(239.6-1-2, 239.5.1-13, 239.6-1-6) Amended Consent Order - Condemnation
29079 Apr. 6, 1979	"		Max M.		John H. Lippard, et al	1100	63	16.5	Acc. Hwy. 129
29751 Apr. 13, 1979	"			Robert S.	Charles B. Bell, et al	1100	459		Lot 291 Botany Rd. Part of Sec. VI
" "	"			Duzanne W.	" " "	1100	459		"Botany Woods"
31010 Apr. 25, 1979	"	Frank Lowers			Western Carolina Regional Sewer Authority	1101	234		Right-of-Way (239.6-1-6)
31010 Apr. 25, 1979	"	Frank Lowers			Western Carolina Regional Sewer Authority	1101	236		Right-of-Way (239.6-1-2)
31010 Apr. 25, 1979	"	Frank Lowers			Western Carolina Regional	1101	238		Right-of-Way (239.5-1-13)

DIRECT or GRANTOR Index to Deeds — Greenville County, S. C.

Open at Proper Tab according to First Letter or Letters of Name and refer to Buff Sub-Index sheet for page reference.

KEYS PRINTING CO., GREENVILLE, S. C.

FILE NUMBER	GRANTORS FAMILY NAMES	GIVEN NAMES ABCDEFGHIJ	GIVEN NAMES JKLMNO	GIVEN NAMES PQRSTUVWXYZ	GRANTEES	BOOK	PAGE	No. of Acres	BRIEF DESCRIPTION, LOCATION, ETC. (Not Warranted)
31005 Apr. 25, 1979	Rice	Frank et al Towers			Sewer Authority Western Carolina Regional	1101	174	6.467	Saluda River, Mills Tp. orig. see Deed Bb. 974-999
31208 Apr. 26, 1979	"	Corporation			V. A. Foster	1101	284		Modification to Bond for Title. For orig. see Deed Bb. 974-803
31209 Apr. 26, 1979	"		Max M.		Robert S. Hinadale, et al	1101	286		Modification to Bond for Title. For
32949 May 11, 1979	"	Frank Towers, et al			Preferred Homes, Inc.	1102	255		Lot 128 Coach Hills
33030 May 11, 1979	"	Frank Towers, et al			Better Homes of Greenville, Inc.	1102	369		Lots 130 + 131 Coach Hills
34127 May 21, 1979	"	Frank Towers, et al			Better Homes of Greenville, Inc.	1102	975		Lot 186 "Coach Hills"
35565 June 1, 1979	"	Frank Towers			Canteen of Dixie, Inc.	1103	867		Lot P + 77 Dr. Sec. I
36637 June 11, 1979	"	Corp.			Steve S. Foster	1104	562		Lot 76 Forest Dr. "Look-Up Forest"
37625 June 19, 1979	"	Baron V. +	Marion S.		Henry R. Homesley, et al	1105	92		Lot 10 Rowood Dr. "Sunny Slopes" Sec. I
1300 July 12, 1979	"	Corporation			John Terry Bennett et al	1106	576		Tract B = 1.69 Acs. Saluda Tp.
5483 Aug 15, 1979	"		Max M.		Dillian Newberry	1109	428		Contract ingress + egress + parking
5908 Aug 20, 1979	"	Corporation			Hazel S. Gann, et al	1109	672		Lot White Horse Rd. Also easement
6133 Aug 21, 1979	"			Realty, Inc.	Release of Bill	1109	858		License for Harbor Town Tp.
6153 Aug 21, 1979	"		Max M.		Ewan A. Powell	1109	811	8	Acs. Chestnut Mt. Rd. Saluda Greenville County
6521 Aug - 23, 1979	"	Cleveland Company			Mauldin Industrial Park	1	326		Dedication of Road + Streets to Mauldin Industrial Park
6416 Aug 23, 1979	"	Cleveland Company			Richard J. Feemy, et al	1109	944		Pt. Lots 23 + 33 Palmetto Dr.

DIRECT or GRANTOR Index to Deeds — Greenville County, S. C.

(E)

Open at Proper Tab according to First Letter or Letters of Name and refer to Buff Sub-Index sheet for page reference.

KEYS PRINTING CO., GREENVILLE, S. C.

FILE NUMBER DATE OF RECORD	GRANTORS FAMILY NAMES	GIVEN NAMES ABCDEFGH	GIVEN NAMES IJKLMNO	GIVEN NAMES PQRSTUVWXYZ	GRANTEES	BOOK	PAGE	No. of Acres	BRIEF DESCRIPTION, LOCATION, ETC. (Not Warranted)
6897 Aug 27, 1979	Rice	Frank	et al		Better Homes of Greenville, ^{Inc.}	1110	185		Lot 85 "Coach Hills"
7318 Aug 30, 1979	"	Corporation			John Terry Bennett ^{et al}	1110	474	8.79	Acres - Tract C
7750 Sept 4, 1979	"	(formerly Mary Frances Willis)	Mary Willis		Mary Willis Rice, et al	1110	415		Lot 3 Cape Circle, Cape Hyfts. Hill
8316 Sept 7, 1979	"	Frank	Towers, et al		Better Homes of Greenville, Inc.	1111	18		Lot 84 Coach Hills Dr. Coach
8521 Sept 11, 1979	"	Frank	Towers, et al		Lak Cheung Chan, et al	1111	122		Lot 149 "Coach Hills"
8520 Sept 11, 1979	"	Frank	Towers, et al		See-Yu Wong	1111	123		Lot 151 "Coach Hills"
8519 Sept 11, 1979	"	Frank	Towers, et al		Thomas K.F. Wong, et al	1111	124		Lot 152 "Coach Hills"
8518 Sept 11, 1979	"	Frank	Towers, et al		Jeffrey C. M. Si, et al	1111	125		Lot 150 "Coach Hills"
9072 Sept 14, 1979	"	Frank	Towers, et al		Better Homes of Greenville, Inc.	1111	611		Contract for Deeds
9352 Sept 18, 1979	"		Mills, Inc.		J. N. J., a Pts.	1111	759		Lot 60r. S. Hudson + Wilkerson Hills
9586 Sept 19, 1979	"	Frank	Towers, et al		Better Homes of Greenville, Inc.	1111	871		Lot 162 Coach Hills Dr. "Coach Hills"
11778 Oct 8, 1979	"	F. Towers,	et al		Better Homes of Greenville, Inc.	1113	186		Lot 86 Coach Hills Dr. "Coach Hills"
13262 Oct 14, 1979	"		Jimmy L.		Arvis S. Rice	1113	102	Int. 3.43	2000 - S. Georgia Hts.
13386 Oct 22, 1979	"		Max M.		Howard J. Barber, et al	1114	10		Contract
13757 Oct 24, 1979	"		et al Therese S.		Rickard S. South, et al	1114	100		Lot 45 - Woodside Place, S. B.
14452 Oct 30, 1979	"			Towers, et al	Western Carolina Regional	1114	629		Right-of-Way (239.5-1-13)

DIRECT or GRANTOR Index to Deeds — Greenville County, S. C.

Open at Proper Tab according to First Letter or Letters of Name and refer to Buff Sub-Index sheet for page reference.

KEYS PRINTING CO., GREENVILLE, S. C.

(9)

FILE NUMBER	GRANTORS FAMILY NAMES	GIVEN NAMES ABCDEFGHIJ	GIVEN NAMES JKLMNO	GIVEN NAMES PQRSTUVWXYZ	GRANTEES	BOOK	PAGE	No. of Acres	BRIEF DESCRIPTION, LOCATION, ETC. (Not Warranted)
DATE OF RECORD									
16434 Nov. 14, 1979	Rice		also Marcia D. Rice	Burneth	Anna Marie Carmean	1115	598		"Sherwood Forest" Pt. lot 198 Nottingham Rd.
17657 Nov. 27, 1979	"	Frank J. et al			Better Homes of Greenville, Indus. + In. of	1116	417		Lot 159 "Coach Hills" Rd.
19418 Dec. 13, 1979	"	F. Jowers et al			Kiefer H. Tucker	1117	290	2.53	Ac. Also lot Chick Springs Sec. I
20980 Jan. 2, 1980	"	Corporation			William L. Mamy III	1118	291		Lot 63 "Look-up Forest"
21957 Jan. 14, 1980	"	Charles A. Jr. et al			Jessie Mae Rice	1118	869		Lots 2+3 Augusta Rd. + Sirrine Dr.
21956 Jan. 14, 1980	"	Jessie Mae			William Jacquelyn Clarkson	1118	870		Lots 2+3 Augusta Rd. + Sirrine Dr. Sec. I
23151 Jan. 28, 1980	"	Corporation			Dee South Co. Inc. et al	1119	642		Lot 36 Forest Dr. "Look-up Forest"
23603 Feb. 1, 1980	"	F. Jowers			David W. Space et al	1119	964		Lot 102 Pine Oak way "Pepperidge" Sect Hills
24391 Feb. 11, 1980	"		Jennie Mary	Walter H. Jr.	John E. Stroup	1120	342		Lot 21 Farmington Rd. "Chestnut Forest Drive"
26499 Mar. 5, 1980	"	Corporation			George D. Auld, Jr.	1121	657		Lot 48 "Look-up Forest" Sec. I Forest Drive
26498 Mar. 5, 1980	"	Corporation			Betty B. Auld	1121	658		Lot 40 "Look-Up Forest" Sec. I
26929 Mar. 10, 1980	"	Frank Jowers et al			Better Homes of Greenville, Inc.	1121	865		Lot 174 "Coach Hills" Sec. I Forest Dr.
27833 Mar. 19, 1980	"	Corporation			A. M. Sherbert, et al	1122	422		Lots 41 + 42 "Look-up Forest"
28133 Mar. 21, 1980	"	Frank Jowers et al			Better Homes of Greenville, Inc.	1122	634		Lot 158 "Coach Hills"
33675 May 20, 1980	"	Corporation			Donald L. Price	1126	98	7.54	Acres
34500 May 30, 1980	"	Catherine M. &		W. Harold	Roger Dale M. Carson et al	1126	672		Lot also ^{part} placement

DIRECT or GRANTOR Index to Deeds — Greenville County, S. C.

(2)

Open at Proper Tab according to First Letter or Letters of Name and refer to Buff Sub-Index sheet for page reference.

KEYS PRINTING CO., GREENVILLE, S. C.

FILE NUMBER DATE OF RECORD	GRANTORS FAMILY NAMES	GIVEN NAMES ABCDEFGH	GIVEN NAMES IJKLMNO	GIVEN NAMES PQRSTUVWXYZ	GRANTEES	BOOK	PAGE	No. of Acres	BRIEF DESCRIPTION, LOCATION, ETC. (Not Warranted)
34878 June 4, 1980 611	Rice	-	Cleveland Co.		Spinklers Co. Inc. Carolina Automatic	1126	979		Lot 43 + pt. lot 33 Almetts Dr.
July 9, 1980 1292	"		Corporation		Robert L. Haynes, et al	1128	843	3.04	Acres Hwy. 129 Lake Ridge Dr.
July 16, 1980 1293	"		Jenie Dial		Pearley Young	1129	292		R/W 58 ft. Proposed Street
July 16, 1980 2217	"		Jenie Dial		Pearley Young	1129	293	0.50	Acres Tract
July 24, 1980 3072	"		Frank Towers, et al		Better Homes of Greenville, Inc.	1129	773		Lot 155 Coak Hills "Pepperidge" Sec. II
Aug 1, 1980 4428	"		Gale H.	+	Raymond L. Charles E. Arnold, Jr.	1130	285		Lot 123 R/W Charter Oak Dr. (Mc Garity St.)
Aug 14, 1980 4429	"		Ada B.		Ray L. Rice Jr.	1131	195		Mt. Lot 17 Summit Ave.
Aug 14, 1980 5374	"		Ada B.		Ray L. Rice, Jr.	1131	196		Mt. pt. lot 20 Lady St. (Walnut St.)
Aug 22, 1980 5685	"		Frank Towers, et al		Better Homes of Greenville, Inc.	1131	726		Lot 165 Coak Hills
Aug 25, 1980 8930	"		Corporation		Randall Lee Moate, et al	1131	867		Forest Drive Lot 11, "Look-up Forest" subdivision
Sept. 19, 1980 9520	"		Max M.		Alexander Pallas	1133	843	6.8	Acres S.C. Hwy 129 Saluda Tp
Sept. 25, 1980 9688	"		Corporation		Walter E. Miller + Co. of	1134	138		Assignment of Lessee's Interest in Lease
Sept. 26, 1980 10574	"		Corporation		Lona Mae C. Padgett	1134	217		See Lot #15 Forest Dr. Look-up Forest
Oct. 3, 1980 11982	"		Ada M.		John M. Rice	1134	808		see deed bk. 1086 pg. 100 Assignment of Bond for title - for Aug.
Oct. 16, 1980	"		Frank Towers et al		Fred W. Stultz, et al	1135	519		Lot 156 Coak Hills

DIRECT or GRANTOR Index to Deeds — Greenville County, S. C.

(G)

Open at Proper Tab according to First Letter or Letters of Name and refer to Buff Sub-Index sheet for page reference.

KEYS PRINTING CO., GREENVILLE, S. C.

FILE NUMBER DATE OF RECORD	GRANTORS FAMILY NAMES	GIVEN NAMES ABCDEFGH	GIVEN NAMES IJKLMNO	GIVEN NAMES PQRSTUVWXYZ	GRANTEES	BOOK	PAGE	No. of Acres	BRIEF DESCRIPTION, LOCATION, ETC. (Not Warranted)
24395 Mar. 2, 1981	Rice	Earl B.			Jerry D. Blackwell, et al	1143	457	.07	Ac. Shelton Rd.
"	"	Betty Jo			" " " " "	1143	457		
25043 Mar. 6, 1981	"		Rw.	Odell	Wilson Inventors	1143	839		Lot 71 Dorchester Blvd. Belle Meade
25558 Mar. 12, 1981	"			Max M.	David C. Goodland, et al	1144	216	14.20	Ac. S. C. Hwy 129
32690 May 25, 1981	"			Janie Dial	George M. Fulbright, et al	1148	739	4.15	R/W Reserved Acres Lake Ridge Dr. Also Lot in
34453 June 11, 1981	"			Max M.	Anthony P. Hogan	1149	779	6.3	Acres, S. C. Hwy. 129
34919 June 17, 1981	"	Frank Towers			Robert W. Deibler, et al	1150	159		Memorandum of Lease
36258 June 30, 1981	"			Robert James	George A. Hunter	1150	862		Pl. lot 17 Chestnut St. Lummymede
368 July 6, 1981	"	Gladys			William W. Fecht	1151	274		Power of attorney
449 July 9, 1981	"			Richard M.	Minna B. Rice	1151	477		Power of attorney
1350 July 16, 1981	"	Corporation			Walter B. Fortune, et al	1151	779		Forest Lot # 74 Forest Drive look-up
1655 July 20, 1981	"	Corporation			Donald M. Bostic, et al	1152	11	6.16	Acres = lot C Pine Dr. Also easement
1762 July 21, 1981	"	Corporation			Richard A. Dean, et al	1152	66	9.73	Acres = Tract B also Easement
2198 July 27, 1981	"	Bonnie F.			Maynard W. Bland	1152	388		Unit 84 Trentwood N.W. Prop. Reg.
2431 July 28, 1981	"	Corporation			Daniel Lee Greene, et al	1152	513	.56	acres = Lot D-2 Hwy 129
2597 July 29, 1981	"	Corporation			William C. Blanchette, et al	1152	583	9.45	Acres Pine Ridge Dr. Also easement

DIRECT or GRANTOR Index to Real Estate Deeds -- Greenville County, S. C.

Open at Proper Tab according to First Letter or Letters of Name and refer to Buff Sub-Index sheet for page reference.

(H)

STATE PRINTING CO., GREENVILLE, S. C.

FILE NUMBER DATE OF RECORD	GRANTORS FAMILY NAMES	GIVEN NAMES ABCDEFGH	GIVEN NAMES IJKLMNO	GIVEN NAMES PQRSTUVWXYZ	GRANTEES	BOOK	PAGE	No. OF ACRES	BRIEF DESCRIPTION, LOCATION, ETC. (NOT WARRANTED)
2899 July 31, 1981	Rice			K. Stephen <i>et al</i>	William R. Teeka	1152	773		Lots 80 + 81 Crestview Dr. Avalon Estate
" "	"			Mary Elizabeth <i>et al</i>	" " "	1152	773		
4162 Aug 14, 1981	"	Blanche J. <i>et al</i>			Vickie L. Townsend	1153	560		union bleaching Lot 58 (#103) Brooks ave.
4474 Aug 18, 1981	"	Corporation			Gillian Newberry	1153	706	28.46	acres - Lot "D" Chestnut Mt. Rd. Hwy. Prop. Reg.
5671 Sept 1, 1981	"			Vivian B. <i>et al</i>	Juanita J. Woods	1154	422		Unit 2 - C Lewis Village
6179 Sep. 8, 1981	"	Frank Jowers			Duke Power Company	1154	760		Right of way
9465 Oct. 15, 1981	"	Charles <i>et al</i>			Childrens Co. Inc.	1156	803		Pt lot 17 Adams Mill Estate
" "	"	Elouisa J. <i>et al</i>			" " "	1156	803		
9832 Oct. 19, 1981	"	(AK/A William Henry Rice)		Wm. H.	M. Dwayne Rice, <i>et al</i>	1157	7	25.05	Bridges Rd) acc. Bethel Church Rd. (now Life Estate Reserved
13462 Dec. 7, 1981	"	Ethel V.			Henry David Rice	1159	172	1	acre Bishop Lake Rd. Bates J up Forest, S. C.
13978 Dec. 14, 1981	"	Corporation			William E. Cashion <i>et al</i>	1159	422		Lots 18, 19 + 20 Forest Dr. Road-
14194 Dec. 16, 1981	"	J. Jowers			Richard J. Feeny, <i>et al</i>	1159	534		Lot Palmetto Dr. Industrial Park"
14195 Dec. 16, 1981	"	J. Jowers			Richard J. Feeny, <i>et al</i>	1159	535		Tract B Palmetto Dr. Mauldin Sp.
15574 Jan. 6, 1982	"	Corporation			Gary A. Phillips, <i>et al</i>	1160	693		Real Estate Contract 5.18 acc. Saluda
15950 Jan. 12, 1982	"	Frank Jowers			T. Walter Brashier	1161	37		Lot 129 Coach Hills
15952 Jan. 12, 1982	"	Frank Jowers, <i>et al</i>			Double C. Corp.	1161	39		Lots 153, 154 + 157 Coach Hills

Cancelled Deed BK 1208 p 731
Lumber 3-22-1984
29180

DIRECT or GRANTOR Index to Real Estate Deeds -- Greenville County, S. C.

(H)

Open at Proper Tab according to First Letter or Letters of Name and refer to Buff Sub-Index sheet for page reference.

KEYS PRINTING CO., GREENVILLE, S. C.

FILE NUMBER DATE OF RECORD	GRANTORS FAMILY NAMES	GIVEN NAMES ABCDEFGHIJ	GIVEN NAMES JKLMNO	GIVEN NAMES PQRSTUVWXYZ	GRANTEES	BOOK	PAGE	No. OF ACRES	BRIEF DESCRIPTION, LOCATION, ETC. (NOT WARRANTED)
17115 Feb. 1, 1982	Rice	Corporation			Victor A. Greene, et al	1161	681	7.37	acs. = Lot E-2
18468 Feb. 17, 1982	"	Corporation			Steve L. Foster	1162	574		Sec. I Lot #77 Forest Dr. Look-up forest
19246 Feb. 26, 1982	"	Ardelphia FKA M. Diane Eskew		4-12-2001	# 31199 Lot BK 232-1355 City of Greenville	1162	993		Grant Real Property Agreement for (Dakota Ave)
23097 Apr. 16, 1982	"	Diane E.		Richard A.	James R. Walker, et al	1165	429		Lot 19 Parkins Mill Road
24614 May 5, 1982	"	Frank Jowers			Erling Edward Fairfax Jr.	1166	401		Lot 24 Meadowood, Mauldin Sec. 2 "Oak Crest"
26555 May 28, 1982	"	J. Jowers			Jesse L. Helms, Jr.	1167	667		Pt. lot 154 South Florida Trs. 8 Acres Saluda Sp.
27035 June 3, 1982	"		Max M.		James Alden Craft	1167	958		Contract for sale of Red Estate
27091 June 3, 1982	"	Cleveland Co.			How Walter E. Heller + Co. Southeast Inc. Walter E. Heller + Co. of Ga.	1168	37		Satisfaction of Assignment of Lessor's interest in lease for orig. sub. Deed 1134
"	"	Frank Jowers			" " " " " "	1168	37		Page 138 mill Rd.
27805 June 11, 1982	"		Martin H.		Wayne E. Rice	1168	454		24.14 ac. Marietta Rd. Also 25 ac.
27261 June 29, 1982	"		Max M.		Vivian B. Rice	1169	366		Int. 5 ac. Saluda Sp.
29262 June 29, 1982	"	Corporation			Robert L. Hinsdale, et al	1169	367		Lot 82, Look-up Forest Sec. I
2382 July 30, 1982	"	Corporation			Woodrow E. Busch Jr. a Trustee	1170	984		Sec. I Lot 84 Forest Dr. Look-up forest
2846 Aug 3, 1982	"			Trustee Sara O.	Main Street Properties, Main St.	1171	376		Int. Lot North Main St.
2845 Aug 3, 1982	"	Charles A. Jr.			main street Properties, a Trustee	1171	379		Int. Lot North Main St.
4073 Aug 18, 1982	"	Corporation			Clair J. Rice	1172	374		Look-up Forest, Sec. I Lots 46, 89 + 90 Forest Dr.

DIRECT or GRANTOR Index to Deeds — Greenville County, S. C.

()

Open at Proper Tab according to First Letter or Letters of Name and refer to Buff Sub-Index sheet for page reference.

KEYS PRINTING CO., GREENVILLE, S. C.

	FILE NUMBER DATE OF RECORD	GRANTORS FAMILY NAMES	GIVEN NAMES ABCDEFGHIJ	GIVEN NAMES KLMNO	GIVEN NAMES PQRSTUVWXYZ	GRANTEES	BOOK	PAGE	No. of Acres	BRIEF DESCRIPTION, LOCATION, ETC. (Not Warranted)
	12294 Nov. 19, 1982	Rice	J. Lowers				1177	551		Easement Agreement Driveway and Parking
	14770 Dec. 17, 1982	"	F. Lowers			Robert W. Deibler ^{etal}	1179	154		Easements Pt. Lot 2 Chick Sps. Rd. Also
	14770 Dec. 17, 1982	"	F. Lowers			Robert W. Deibler ^{etal}	1179	152		4 Easements Lot 1 + Pt. Lot 2 Chick Sps. Rd.
	15056 Dec. 21, 1982	"	a/k/a Jimmy E. Rice Jimmie E.			J. C. Bryant	1179	307		Lot 12 South Saluda River
	15652 Dec. 28, 1982	"		Max M.		Lay Christian Assoc. ^{Inc.}	1179	757	12.78	acs Hwy 11, Greenville County
	21033 Feb. 24, 1983	"	Corporation			Jerry E. Milliken	1183	102		Int. Easement Pt. Lot 10 Charleston St. Also:
	21732 Mar. 2, 1983	"		Max M.		Vivian B. Rice	1183	513		Int. 5 acres, Saluda Tp.
	23464 Mar. 17, 1983	"	Corporation			Dolores B. Bing	1184	568		Forest Lots 94 + 95 Forest Dr. Look up
	23744 Mar. 21, 1983	"	Bobby B.			Duke Power Co.	1184	197		Right of way
	24499 Mar. 28, 1983	"				Randy L. ^{etal} Ford Scott, ^{etal}	1185	94		Lot 21 Irene Circle Royal Hgts.
	"	"				Teresa L. ^{etal} " " " "	1185	94		
	27629 Apr. 22, 1983	"		James Allen	Rebecca D.	J. David Kennedy ^{etal}	1186	864		Lot 28 Monariew Ct. Monariew
	32644 June 2, 1983	"	F. Lowers			Claire F. Rice	1189	536		Int. 1.77 Acres
	32649 June 2, 1983	"	F. Lowers			Anthony J. Skatell, ^{Inc.}	1189	537	1.07	Acres Congaree Rd.
	32670 June 3, 1983	"		Max M.		Rice Corporation	1189	564	2.00	Acres Gravel Rd.
	32668 June 3, 1983	"		Max M.		Rice Corporation	1189	566		3 Acre

DIRECT or GRANTOR Index to Deeds — Greenville County, S. C.

Open at Proper Tab according to First Letter or Letters of Name and refer to Buff Sub-Index sheet for page reference.

KEYS PRINTING CO., GREENVILLE, S. C.

()

FILE NUMBER DATE OF RECORD	GRANTORS FAMILY NAMES	GIVEN NAMES ABCDEFGH	GIVEN NAMES IJKLMNO	GIVEN NAMES PQRSTUVWXYZ	GRANTEES	BOOK	PAGE	No. of Acres	BRIEF DESCRIPTION, LOCATION, ETC. (Not Warranted)
34025 June 15, 1983	Rice	Corp.			et al Claude J. Vincent	1190	286		Forest Sec I Lot 93 Forest Drive Look-Up
35569 June 28, 1983	"	Blanche D.			Drady W. Drew	1191	275	74 30	Acres (tract 2) Bato Tp. Acres (tract 1) Bato Tp.
1543 July 14, 1983	"			Propertys Inc.	Ricklan Creek Sub'd.	1	458		Roads to Greenville County Dedication + Transfer of tract + Ad)
1509 July 14, 1983	"	Alvin et + M. Newayne			Rice Properties Inc	1192	332	25.05	Ac. Bethel Church Rd (New Bridge)
2198 July 20, 1983	"	J. J. et al			MA Triangle Outdoor Adv. Co., of Spty. Major Media of the Southeast, Inc.	1192	738		Memorandum of Lease
2198 July 20, 1983	"	Claire J.			MA Triangle Outdoor Adv. Co., of Spty. Major Media of the Southeast, Inc.	1192	739		Memorandum of Lease
2198 July 20, 1983	"	Claire J.			MA Triangle Outdoor Adv. Co., of Spty. Major Media of the Southeast, Inc.	1192	740		Memorandum of Lease
3840 Aug 2, 1983	"	J. Towers			Deleah of Greenville	1193	678		Ridge + Pebble Creek Phas 2 Right of Way Easement for Fox In Ricklan Creek
5806 Aug 2, 1983	"			Propertys Inc.	Ricklan Creek	1193	586		Restrictive Covenants Applicable
5103 Aug 12, 1983	"	Carrie		Cancelled deed # 1220 of 323 S. Tankenley # 6174 Aug 27, 1984	Jennie Vickerson Sam Vickerson and/or	1194	386		General Power of Attorney
5949 Aug 19, 1983	"	Corperation			Chestnut Mountain, Sec 1	1194	708		Restrictive Covenants
7341 Aug 31, 1983	"	Billa Jean Jimmy E.			Laurence A. Losh et al	1195	499		Lot 166 Trent Dr. Avon Pk.
8613 Sept 13, 1983	"	Frank Towers			David E. Watson et al	1196	196		See map. In original Bk 890 pg 369 Sec Interstate Highway 85 + Old Piedmont
12729 Oct 18, 1983	"	J. Towers			Gatewood Builders, Inc.	1198	732		Ridge at Pebble Creek Lot 50 Fox Ridge Pointe, Gap
13469 Oct 25, 1983	"	Corperation			Robert L. Hinsdale et al	1199	143		Forest Dr. Lot 65, Look Up Forest Sec 1.
13468 Oct 25, 1983	"	Corperation			Karl E. Story et al	1199	144		Dr Lot 73, Look Up Forest Forest

DIRECT or GRANTOR Index to Deeds — Greenville County, S. C.

()

☞ Open at Proper Tab according to First Letter or Letters of Name and refer to Buff Sub-Index sheet for page reference.

KEYS PRINTING CO., GREENVILLE, S. C.

FILE NUMBER DATE OF RECORD	GRANTORS FAMILY NAMES	GIVEN NAMES ABCDEFGHIJ	GIVEN NAMES JKLMNOPQ	GIVEN NAMES RSTUVWXYZ	GRANTEES	BOOK	PAGE	No. of Acres	BRIEF DESCRIPTION, LOCATION, ETC. (Not Warranted)
14678 Nov 3, 1983	Rice	Betty H. et al			Charles A. Wilson et al	1199	829		Int. lot Hindman Rd O'Neal Sp.
15112 Nov 8, 1983	"		K. Stephen et al		John Earl Tucker	1200	100	}	Oak Hills Lot 20 Lenhardt Rd. White
" "	"		Mary Elizabeth et al		" " "	1200	100		
15439 Nov 10, 1983	"	J. Jowers			Gaterwood Builders Inc.	1200	230		
17102 Nov 28, 1983	"	J. Jowers			Mechanical Equipment Co. Inc.	1201	351		Industrial Park Lots 23 + 33 Palmetto Dr. Mauldin
17434 Nov 30, 1983	"	Arthur et al + Etec. Charles J. et al			Bonnie B. Foster	1201	542		Pine Valley Ests. Mauldin Lot 38 + Part lot 39 Pinehurst Dr
17484 Dec 1, 1983	"		Louise Hayes		Patricia R. Wilson et al	1201	716	2	Acres
17959 Dec 5, 1983	"				Snipes Builders, Inc.	1201	915		Lot 31, Reclan Creek
19362 Dec 19, 1983	"	Corp.			Charles H. Smith	1202	674		Lot 66, Look-Up Forest Sec. T
20269 Dec 28, 1983	"	J. Jowers			Mechanical Equipment Co. Inc.	Re-Record 1203	322		Mauldin Industrial Pk. per orig. rec. Bk 1201 pg 357 Pt Lots 23 + 33 Palmetto Dr.
21499 Jan 10, 1984	"	Corporation			Charles W. Eppes, Jr. et al	1204	101		Forest, Sec 1 Lot 22 + 51 Forest Dr. Look-up
23057 Jan 27, 1984	"	Betty H. et al			Eric J. Hindman	1205	247		Int. 89 ac Laurens St.
23387 Jan 30, 1984	"	Frank Jowers et al			City of Greenville	1205	327		Lot 18 Laurens St. Also; Lot Sec. 3
23470 Jan 30, 1984	"	Harry L. + Sharpe, T.			Rabin Properties	1205	374		Lot 17 Rawood Dr. Sunny Slopes
26192 Feb 27, 1984	"	Bobby L. et al			Hardware Co. Inc. Quality Builders Supply +	1206	999		Lot St. Ann
39180 Mar 22, 1984	"	Corporation			Ray A. Phillips et al	1208	731		deed Bk 1160 pg 693 Cancellation of a contract for orig Sec

DIRECT or GRANTOR Index to Deeds — Greenville County, S. C.

☞ Open at Proper Tab according to First Letter or Letters of Name and refer to Buff Sub-Index sheet for page reference.

KEYS PRINTING CO., GREENVILLE, S. C.

()

FILE NUMBER DATE OF RECORD	GRANTORS FAMILY NAMES	GIVEN NAMES ABCDEFGHIJ	GIVEN NAMES JKLMNO	GIVEN NAMES PQRSTUVWXYZ	GRANTEES	BOOK	PAGE	No. of Acres	BRIEF DESCRIPTION, LOCATION, ETC. (Not Warranted)
30484 Apr 2, 1984	Rice	J. Jowers			Nathaniel Thomas, Jr.	1209	556		Lot 30 Meadowood
31547 Apr 10, 1984	"	Corporation			Harold L. Farthing ^{etal}	1210	212		Harry H Lot 9 th Look-up Forest Sec 1
33181 Apr 24, 1984	"	Claire J.			Skatell's Jeweler's Inc.	1211	65	1	Acre Conger Rd. Marjetta Stz - Int lot 26 Forest Dr. Way "Pebble Creek"
37174 May 15, 1984	"			Ruth	Mary Nell Buchanan	1213	333		Lot 31 Fox Ridge Place + Kindlin Oaklawn Sp.
38208 June 1, 1984	"	J. Jowers			James C. Gill ^{etal}	1214	194		Acres Augusta Rd (Harry 25)
38965 June 8, 1984	"			Inez L. + William ^{at}	Claude Adger Roberts ^{etal}	1214	604	.84	Harry H Lots 99 + 100, Look-up Forest
39240 June 13, 1984	"	Corporation			James D. Barbery	1214	781		Harry H Lots 53 + 54, Look-up Forest
39347 June 13, 1984	"	Corporation			Gerry E. Fester	1214	785		Harry H Lot 34 Riceland Creek up Forest, Dutchman easement
39503 June 14, 1984	"			Properties ^{Inc.}	Linda S. Morgan	1214	871		Lots 75 + 77 Forest Dr. look-
41260 June 29, 1984	"	Corporation			V. A. Fester	1215	922		Robert L. Hinsdale 5.45 acs. Forest Dr.
41261 June 29, 1984	"			May M.	Robert L. Hinsdale	1215	923	5.45	acs. Forest Dr.
41262 June 29, 1984	"			May M.	V. A. Fester	1215	925	5.45	acs. Forest Dr.
42068 July 19, 1984	"	Betty Hindman			Thomas E. Weathers ^{etal}	1217	430	1/2	Robertson Rd. S' Neal Sp. Ac. O'Neal Sp. Div: Lot
42097 July 19, 1984	"			Marjorie W.	Sarah E. Richey	1317	437		One East Hill Lot 59 + Pt lot 60 W. Circle
3774 Aug 1, 1984	"			Properties ^{Inc.}	Leroy C. Allen ^{etal}	1218	551		Lot 7, Riceland Creek Meadowood, Mauldin
4243 Aug 7, 1984	"	J. Jowers			James E. Williamson ^{etal}	1218	907		Lot 32 Woodgreen Dr.

DIRECT or GRANTOR Index to Deeds — Greenville County, S. C.

()

()

Open at Proper Tab according to First Letter or Letters of Name and refer to Buff Sub-Index sheet for page reference.

FILE NUMBER DATE OF RECORD	GRANTORS FAMILY NAMES	GIVEN NAMES ABCDEFGHIJ	GIVEN NAMES KLMNO	GIVEN NAMES PQRSTUWXYZ	GRANTEES	BOOK	PAGE	No. of Acres	BRIEF DESCRIPTION, LOCATION, ETC. (Not Warranted)
5142 Aug 16, 1984	Rice			Marjorie W.	James E. Richey et al	Corrective Deed 1219	572		See for orig. see Deed Bk 520 pg 331 Lot 59 + Pt Lot 60 West Cir. One East Pebble Creek Ph II
5621 Aug 21, 1984	"	J. Jones			David A. Herbert et al	1219	841		Lot 30 Fox Ridge Place, Fox Ridge orig see deed Bk 1194 pg 386
6174 Aug 27, 1984	"	Carrie D.			Dan Dickerson and/or Cooperative Inc.	1220	323		Cancellation of Power of Attorney for Right of way
6386 Aug 28, 1984	"	Carrie D.	SKA Dandridge P. Pittz		Lauren's Electric	1220	457		Right of way
6864 Aug 31, 1984	"			Alma P.	Anna M. Smith	1220	778		Lot 42 Montclaire Sec 3, Public Look up forest
7155 Sept 4, 1984	"	Corporation			Tray M. Gregg et al	1220	950		Lot 28 + 29, Forest Dr Sec 1
7587 Sept 6, 1984	"	Bobby B. et al			Miller L. Riddle	1221	236		Lot Jones St. St. Ann Forest Sec 1
7832 Sept 10, 1984	"	Corporation			Woodrow M. Pinson et al	1221	387		Lot 67 Forest Dr. Look-up
9017 Sept 21, 1984	"			Properties Inc.	D. Alvin Mitchell et al	1222	331		Lot 24 Richland Creek
10200 Oct 2, 1984	"			Properties Inc.	Erik E. Spruzin et al	1223	144		Lot 29 Richland Creek Richland Creek
10641 Oct 8, 1984	"			Properties	works of the city of B'ville Commissioners of Public	1223	623		R/W - all water mains, lines, etc.
10967 Oct 10, 1984	"			Nellie A.	Jerry Rice Rogers	1223	865		General power of attorney
10968 Oct 10, 1984	"			Nellie A.	W. Harold Rice	1223	869		General power of attorney
11851 Oct 18, 1984	"	By master W Daniel Scarborough Jr. Carolyn A. + Jerry W.			BLC Insurance Co.	1224	409		Village Sec 5 Lot 55 South St. Judson Mill Sec II
14978 Nov 16, 1984	"	By master W Daniel Scarborough Jr. AKA Marcia Burnett Marcia A. et al			Finance America Corp.	1226	554		Lot 39 Westminster Village
15199 Nov 19, 1984	"			C. P.	Sadie W. Rice	1226	722		Int Lot 32 North Meadow

DIRECT or GRANTOR Index to Deeds — Greenville County, S. C.

Open at Proper Tab according to First Letter or Letters of Name and refer to Buff Sub-Index sheet for page reference.

FILE NUMBER DATE OF RECORD	GRANTORS FAMILY NAMES	GIVEN NAMES ABCDEFGHIJ	GIVEN NAMES JKLMNO	GIVEN NAMES PQRSTUVWXYZ	GRANTEES	BOOK	PAGE	No. of Acres	BRIEF DESCRIPTION, LOCATION, ETC. (Not Warranted)
15933 Nov 27, 1984	Rice	Clarie L.			Subdistrict Metropolitan Sewer	1227	193		Right of way (543.1-1-19.5) rd. Chestnut Mtn. Sec 1
17589 Dec 11, 1984	"	Corporation			Margaret Anne Brunson	1228	280		Int. Lot 5 = 2.19 acs, Chestnut Mtn.
18507 Dec 19, 1984	"			Rebecca D. ^{etal}	Del Norte Estates	1229	236		Restrictions Lots 1-489
18624 Dec 20, 1984	"	Benjamin Claude Jr.			Bobbie W. Rice	1229	383		Lot 50 Penarth St.
20121 Jan 7, 1985	"	May M.			Inc. Day Christian Association	1230	535	4.33	acs Chestnut Mtn. Rd.
22802 Jan 1, 1985	"			Inc. Properties	Kenneth B. Elwardt	1232	242		Lot 30 Riceland Creek
26592 Mar 11, 1985	"			Demuel Sr Roy Inc	Sarah R. Tinsley	1234	602		Power of attorney
26740 Mar 12, 1985	"			Properties	The Majka Co. Inc.	1234	677		Lot 33 Riceland Creek
27336 Mar 18, 1985	"			W.H.	Snipes Builders, Inc.	1235	45		Int Lot 31 Riceland Creek
27469 Mar 19, 1985	"	W.H. R. d. c. Corp.			Kenneth Hauck	1235	93		Lot 13 Carlisle Dr. Ave.
29157 Apr 1, 1985	"	Cleveland Co. Corp.			Carolyn W. McAlister	1236	112		Lot on N. Main St & Park
29304 Apr 2, 1985	"			Roy L. Sr	Roy Demuel Rice Jr.	1236	200		Pt Lot 20 Lady St. (Walnut St)
30573 Apr 11, 1985	"			Inc Properties	James R. Wilkins	1237	26		Riceland Creek Lot 1 + pt Lot 14 Riceland Dr.
30612 Apr 13, 1985	"	Now R. d. C. L. Corp.			B. L. Johnson	1237	30		Mauldin Industrial Park Lot 3 Carlisle Dr.
13180 Apr 17, 1985	"	Cleveland Co.			John M. Surrford	1237	415	14.5	Apr 11 Acres Chestnut mtn. Rd. 3/8

(over)

DIRECT or GRANTOR Index to Deeds — Greenville County, S. C.

REG. U. S. PAT. OFFICE *Chas McCott* County Indexes Since 1888 An Identifying Trade Mark


Open at Proper Tab according to First Letter or Letters of Name and refer to Buff Sub-Index sheet for page reference.

COTT FAMILY NAME INDEX No. 75 © 1949
MADE BY THE COTT INDEX COMPANY, COLUMBUS, OHIO
SOLD BY WALKER, EVANS & COGSWELL CO., CHARLESTON, S.C. ()

FILE NUMBER	DATE OF RECORD	GRANTORS FAMILY NAMES	GIVEN NAMES ABCDEFGH	GIVEN NAMES IJKLMNO	GIVEN NAMES PQRSTUVWXYZ	GRANTEES	BOOK	PAGE	No. of Acres	BRIEF DESCRIPTION, LOCATION, ETC. (Not Warranted)
36690	June 3, 1985	Rice				James R. Jr. etal	Robert Saleeby	1240	833	} Lot 18 Queensburg Dr. Canterbury Hills Sec 2.
" "	" "	"				James R. Sr. etal	" "	1240	833	
" "	" "	"	AKA Joyce Hughes Sheridan			Joyce H.S. etal	" "	1240	833	
38115	June 14, 1985	"	Corp.			Alva S. Gibbs etal	Western Carolina Regional Sewer Authority	1241	918	Look-up Forest Lot 35 Forest Dr. Sec 1
38947	June 21, 1985	"				Properties Inc.	Western Carolina Regional Sewer Authority	1242	418	Right of way (542.11-1-16)
38947	June 21, 1985	"				"	Western Carolina Regional Sewer Authority	1242	422	Right of way (542.2-1-2.2)
38947	June 21, 1985	"				"	Western Carolina Regional Sewer Authority	1242	424	Right of way (542.11-1-11)
38947	June 21, 1985	"				"	Western Carolina Regional Sewer Authority	1242	426	Right of way (542.11-1-12)
38947	June 21, 1985	"				"	Western Carolina Regional Sewer Authority	1242	428	Right of way (542.11-1-14)
38947	June 21, 1985	"				"	Western Carolina Regional Sewer Authority	1242	430	Right of way (542.11-1-15)
38947	June 21, 1985	"				"	Western Carolina Regional Sewer Authority	1242	437	Right of way (542.11-1-17)
38947	June 21, 1985	"	Oliver H. + M. Newkome			"	Western Carolina Regional Sewer Authority	1242	441	Right of way (546.1-1-22.5)
38947	June 21, 1985	"	Included in Error see within			"	Western Carolina Regional Sewer Authority	1242	453	Right of way (550.1-1-21)
39496	June 21, 1985	"	Included in Error see within			"	Western Carolina Regional Sewer Authority	1242	457	Right of way (550.1-1-21.2)
39495	June 21, 1985	"				John D. Jolly etal		1242	748	Rickland Creek Pt Lots 25 + 26 Sugar Hill St. Creek
39495	June 26, 1985	"				Thomas J. McTamara etal		1242	750	Lot 12 Rickland Dr. Rickland Creek

DIRECT or GRANTOR Index to Deeds — Greenville County, S. C.

REG. U. S. PAT. OFFICE *Chas. M. Cotts* County Indexes Since 1888 An Identifying Trade Mark

 Open at Proper Tab according to First Letter or Letters of Name and refer to Buff Sub-Index sheet for page reference.

COTT FAMILY NAME INDEX No. 75 © 1949
MADE BY THE COTT INDEX COMPANY, COLUMBUS, OHIO
SOLD BY WALKER, EVANS & COGSWELL CO., CHARLESTON, S.C.

FILE NUMBER DATE OF RECORD	GRANTORS FAMILY NAMES	GIVEN NAMES ABCDEFGH	GIVEN NAMES IJKLMNO	GIVEN NAMES PQRSTUVWXYZ	GRANTEES	BOOK	PAGE	No. of Acres	BRIEF DESCRIPTION, LOCATION, ETC. (Not Warranted)
163 Jul 1, 1985	Rice			^{Inc.} Properties	Joseph Colacioppo et al	1243	95		Rice Land Creek Lot 10 Riceland Dr.
285 Jul 1, 1985	"			"	James O. Redford et al	1243	222		Creek Lot 18 Riceland Dr. Riceland
1957 Jul 17, 1985	"	See Bernie			United States of America	1244	384		Friendship Bldg St. Jan Lots 17 A Friendship St. Sp.
2737 Jul 19, 1985	"		Max M.		Bruce S. Parris et al	1244	586		Contract 8.62 acs. Saluda
426 Aug 9, 1985	"		Margorie Delal		Nell M. Rice et al	1246	256		Power of Attorney
5754 Aug 19, 1985	"		Jean B.		Ford Scott Silver et al	1246	772		Lot 11
6302 Aug 22, 1985	"	Corporation			Johnny L. Howard et al	1247	28	2.7 acs	Service Rd.
8055 Sept 5, 1985	"			^{Inc.} Properties	Alex M. Goldstein et al	1248	124		Lot 27 Riceland Creek
8110 Sept 6, 1985	"			^{Inc.} Properties	John J. Pichnik et al	1248	239		Lot 20 Riceland Creek
10547 Sept 23, 1985	"	Edward + Margaret K.			John D. Bassell et al	1249	269		Lot 11 + Pt Lot 68 Sec 6
11553 Sept 30, 1985	"	Alan B.	+ Wanda C. AKA Deanne Rice Hunt		Juan Van Nguyen et al	1249	814		Lot 246 Colonial Hills Brentwood
12001 Oct 3, 1985	"				Shirley Diane Wayne Carter Hunt et al	1250	239		Int Lot 174 Trent Dr. Sec 4 Ave. Altamont Village #201
13043 Oct 7, 1985	"	Dessland Construction Corp.			Graddy C. Kinch et al	1250	308		Lot 12 Dr. Sumner East + Ingon
16252 Oct 15, 1985	"		James A + Rebecca W.		Gloria Jean Davis et al	1250	975		Lot 225 Red note into Sec II
7008192 16259 7008, 1985	"	Charles + Letitia M.			Gaulkner Fence Co. Inc. et al	1253	55		Lots 5, 6, 7, 8 + 7 Fortune St. Creek
	"			^{Inc.} Properties	S. Alvin Mitchell et al	1253	67		Pt. Lots 25 + 23 (24) Riceland

DIRECT or GRANTOR Index to Deeds — Greenville County, S. C.

Open at Proper Tab according to First Letter or Letters of Name and refer to Buff Sub-Index sheet for page reference.

FILE NUMBER DATE OF RECORD	GRANTORS FAMILY NAMES	GIVEN NAMES ABCDEFGHIJ	GIVEN NAMES JKLMNO	GIVEN NAMES PQRSTUVWXYZ	GRANTEES	BOOK	PAGE	No. of Acres	BRIEF DESCRIPTION, LOCATION, ETC. (Not Warranted)
16427 Nov 12, 1985	Rice			Inc. Properties	Francis Huon	1253	155		Creek Lot 5 Ricelan Dr. Ricelan
17808 Nov 25, 1985	"	Claire J.			T. Mark McCall Jr.	1253	962		Agreement
17809 Nov 25, 1985	"	Claire J.			T. Mark McCall Jr.	1253	960	1.85	Also easement Acres Congaree Rd + D-385
19900 Dec 13, 1985	"	Fronde			James J. Richardson	1255	264		Partner Attorney
20252 Dec 17, 1985	"	Corp.			Thomas L. Adams	1255	463		Lot 64 Sec 1 Look up Forest Ricelan Creek
20654 Dec 19, 1985	"			Inc. Properties	Nicolas Jankowsky	1255	803		Lot 17 + Pt Lot 16 Ricelan Dr.
22589 Jan 7, 1986	"		James R. D.		E. P. Phillips	1257	204		Parcel Batesview Dr. Creek Ph II
23480 Jan 15, 1986	"	J. James			Charles L. Granger et al	1257	675		Pt Lot 49 Fox Ridge At Pebble Common Area + Wall
25383 Jan 31, 1986	"	Corp.			Larry S. Rumpfelt et al	1258	931		Lot White Horse Rd. Also cont Sec 1
25302 Jan 31, 1986	"	Corp.			Edward G. Allen et al	1258	935		Lot 68 Look-up Forest
26505 Feb 11, 1986	"		Mary Cecil L.		Southern Bell Telephone Co.	1259	690		Right of Way easement Washington St.
26700 Feb 12, 1986	"	Charles A. Jr.			James H. Simkins	1259	774		Int Lot Cr. S. Main + East
26958 Feb 14, 1986	"	Carole L +	Raymond G.		B. Joel Stoudenmire et al	1259	909		Lot 12 Valley Oaks
27903 Feb 25, 1986	"	Francis Barnard			Mary Willis Rice	1260	508		Int Lot 3 Cope Circle, Cope
30403 Mar 18, 1986	"	Claire J.			W. M. Berk + Associate	1262	112	3.3655	acres Congaree Rd. Mills Painselt Plant
30987 Mar 24, 1986	"	George R.			George R. Rice Jr.	1262	508		Lot 17 Jefferson Circle, Abney

CANCELLED 8-19-99
REG. H. H. H. Doc 71528
REGISTER OF DEEDS BK 1260 Pg 150

DIRECT or GRANTOR Index to Deeds — Greenville County, S. C.

Open at Proper Tab according to First Letter or Letters of Name and refer to Buff Sub-Index sheet for page reference.

FILE NUMBER DATE OF RECORD	GRANTORS FAMILY NAMES	GIVEN NAMES ABCDEFGHIJ	GIVEN NAMES JKLMNOPQ	GIVEN NAMES RSTUVWXYZ	GRANTEES	BOOK	PAGE	No. of Acres	BRIEF DESCRIPTION, LOCATION, ETC. (Not Warranted)
31590 Mar 27, 1986	Rice	Claire J.			Co. Inc. naegle Outdoor Advertising	1262	866	0.09	acs
31996 Mar 31, 1986	"			Inc. Properties	etal Stephen G. Rose	1263	75		Creek Lot 32 Ricelan Av. Ricelan
32265 Apr 2, 1986	"	Carole L	*	J. Raymond	etal Lewis E. Monroe	1263	380		Lots 19 + 20 Lupton Creek Ph II
32830 Apr 7, 1986	"	J. Jowers			etal Raymond T. De Castro	1263	596		Lot 57 Fox Ridge At Pebble Ridge At Pebble Creek Ph II
33359 Apr 11, 1986	"	J. Jowers			etal Walter V. Lyons	1263	889		Lot 52 Fox Ridge Pointe, Fox
36294 May 5, 1986	"		AKA Jerry Rice Jerry W.		Marion Berryne Rice	1265	602	2.77	acs Bridges Rd.
39330 May 12, 1986	"			De Proprietor	etal Allan C. Chestain	1266	224		Lot 28 Ricelan Creek Meadowood
40129 June 2, 1986	"	J. Jowers			etal Ray M. Clark	1267	648		Lot 22 Woodgreen Dr.
40867 June 6, 1986	"	Bobby B			etal St. Ann Seed & Seed Co. Inc.	1268	16	1.16	acs Car Depot + gone out. St. Inn
40914 June 6, 1986	"			Sandra E.	Shirley E. Moore	1268	70	Quit claim	Woodside Mills Lot 139 Spring St. Sec B.
41639 June 12, 1986	"	J. Jowers			etal Senior Authority. Western Carolina Regional	1268	543		Right of Way (239.6-1-5.1) Bridgeway
43215 June 24, 1986	"	Charles G.		By master W. Daniel Yarborough Jr.	Sec of Housing + Urban Serv. Edward A. Rice	1269	392		Pt. Lots 957 96 Fairmont Ave Prop. Keime
43707 June 27, 1986	"			AKA Shirley Cavalier Shirley Cavalier	etal Edward A. Rice	1269	705		Int Unit 117 Inglewood Hwy Chauveney
43891 June 27, 1986	"			here Properties	etal Betty K. Plevins	1269	805		Lot 37 Weatherly Dr.
134 Jul 1, 1986	"				etal Don Russell Johnson	1269	946		Lot 6 Ricelan Creek.
250 Jul 1, 1986	"	Corp.			etal S. Paul Ramsey	1270	17	16.35	acs = Tract 3

DIRECT or GRANTOR Index to Deeds — Greenville County, S. C.

REG. U. S. PAT. OFFICE *Chas McCott* County Indexes Since 1888
An Identifying Trade Mark


Open at Proper Tab according to First Letter or Letters of Name and refer to Buff Sub-Index sheet for page reference.

COTT FAMILY NAME INDEX No. 75 © 1949
MADE BY THE COTT INDEX COMPANY, COLUMBUS, OHIO
SOLD BY WALKER, EVANS & COGSWELL CO., CHARLESTON, S.C. ()

FILE NUMBER DATE OF RECORD	GRANTORS FAMILY NAMES	GIVEN NAMES ABCDEFGHIJ	GIVEN NAMES JKLMNO	GIVEN NAMES PQRSTUVWXYZ	GRANTEES	BOOK	PAGE	No. of Acres	BRIEF DESCRIPTION, LOCATION, ETC. (Not Warranted)
249 Jul 1, 1986	Rice		My M.		S. Paul Ramsey etal	1270	20	237.04	Acres = Tract 2
412 Jul 2, 1986	"			Inc. Properties	Kenneth R. Rogers etal	1270	124		Lot 8 Riceland Creek Creek Pk. II
1262 Jul 9, 1986	"	J. Jowers			Rick L. Halbeim etal	1270	672		Lot 35 Fox Ridge at Pebbles Mauldin
4944 Aug 4, 1986	"	J. Jowers			Veretta J. Jowers	1272	664		Lot 23 Woodgreen Dr. Meadow
5107 Aug 8, 1986	"	Carl D.			Paul A. Daniel	1273	25		Special Power of Attorney
5106 Aug 8, 1986	"		Sp Allen		Paul A. Daniel	1273	27		Special Power of Attorney
5871 Aug 11, 1986	"	J. Jowers			Paul D. Billis etal	1273	126		Special Power of Attorney Fireline Way Fox Ridge at Pebbles Creek
6217 Aug 13, 1986	"	Frank Jowers MKK R & C Corp.			Western Carolina Regional Some Authority	1273	377		Right of way (WB 10.1-2-1.2)
6882 Aug 18, 1986	"	Cleveland Co.			Western Carolina Regional Some Authority	1273	705		Right of way (WB 10.1-2-1.5)
7257 Aug 20, 1986	"	Cooperation			Daniel Lynn Enck etal	1273	979		and Lot 3 Chestnut Mt. Rd. Lots 16 & 17 Forest Dr. Look-Up Street
8059 Aug 26, 1986	"		E. gr. Maurice etal		D. O. Whitmire etal	1274	373		Lot 26 Valley Creek Dr. Valley Haven Acres Sec 4
"	"		Martha etal		" "	1274	373		O'Neal Sp. agreement
9209 Sept 3, 1986	"	J. Jowers			Rockwood Developers etal	1274	927		Easement & Maintenance
19211 Sept 3, 1986	"	J. Jowers			James Thomas Vaughn etal	1274	931		Pl 1 also cont Easement Lot 6 Altamont Ct. Rockwood
19217 Sept 3, 1986	"			Inc. Properties	Harvey L. Lord etal	1274	944		Chauvenessy Lot 33 Weatherly Dr.
19569 Sept 4, 1986	"			Inc. Properties	David P. Dickhaut	1275	126		Lot 22 Riceland Creek

DIRECT or GRANTOR Index to Deeds — Greenville County, S. C.

REG. U. S. PAT. OFFICE *Chas McClellan* County Indexes Since 1888 An Identifying Trade Mark

 Open at Proper Tab according to First Letter or Letters of Name and refer to Buff Sub-Index sheet for page reference.

COTT FAMILY NAME INDEX No. 75 © 1949
MADE BY THE COTT INDEX COMPANY, COLUMBUS, OHIO
SOLD BY WALKER, EVANS & COGSWELL CO., CHARLESTON, S.C.

FILE NUMBER DATE OF RECORD	GRANTORS FAMILY NAMES	GIVEN NAMES ABCDEFGHIJ	GIVEN NAMES JKLMNO	GIVEN NAMES PQRSTUVWXYZ	GRANTEES	BOOK	PAGE	No. of Acres	BRIEF DESCRIPTION, LOCATION, ETC. (Not Warranted)
1871 Sept 12, 1986	Rice			James Paul ^{etal}	James Paul ^{etal}	1275	786		pt lot 64. Sheppard St. S.W.
"	"			W. J. K. ^{etal}	"	1275	786		
11877 Sept 23, 1986	"	Carp.			Herbert K. Jones	1276	383		R/W + Party Driveway Westwood Plaza Lot White Horse Rd. Also Int
12456 Sept 26, 1986	"	Carp.			Diane D. Cagle	1276	709		Int 2 Common Areas Lot White Horse Rd (Hwy 250)
13478 Oct 2, 1986	"			^{Inc.} Properties	C. Arthur Fleming ^{etal}	1277	273		pt lot 11 Picolan Creek Duncan St. etc.
14375 Oct 8, 1986	"	Charles H.			Dennis A. Evans	1277	866		pt lot 4 Granite Ave.
17321 Oct 29, 1986	"	F. Jowers ^{etal}			Lee Att ^{etal}	1279	466		Lot 3 Altamont Ct. Ph 1 Rockwood
"	"	Claire J. ^{etal}			" "	1279	466		
" 1703 Oct 21, 1986	"	F. Jowers ^{etal}			Levin H. Patterson ^{etal}	1279	707		pt Altamont Ct. Rockwood Ph Sp.
20463 Nov 18, 1986	"			Max M. aka Kathy Diane Jowers	Evan A. Parnell	1281	154	2.2	acs Chestnut Mt. Rd. Saluda Union Blachery Village
25442 Dec 17, 1986	"			Kathy Diane ^{Inc}	Bob D. Sexton & Co ^{Inc.}	1283	484		Lot 117 Arrington St. (Ave)
2562 Dec 18, 1986	"	F. Jowers			First Presbyterian Church Greenville, S.C.	1283	536		Lot Wade Hampton Blvd
28574 Jan 7, 1987	"			^{See} Virginia ^{Inc} Properties	Mary W. Hughes ^{etal}	1285	808		Deed Power of attorney Butler Sp. Chaussey
31248 Jan 29, 1987	"				Richard Lee Groussell ^{etal}	1287	362		Lot 36 Weatherly Rd.
31335 Jan 30, 1987	"	Fontaine			Frank Jowers Rice	1287	380		Power of attorney
31336 Jan 30, 1987	"	Claire Jowers			Claire Fontaine Rice	1287	386		Power of attorney

DIRECT or GRANTOR Index to Deeds — Greenville County, S. C.

REG. U. S. PAT OFFICE *Chas. McCorkle* County Indexes Since 1888 An Identifying Trade Mark

Open at Proper Tab according to First Letter or Letters of Name and refer to Buff Sub-Index sheet for page reference.

COTT FAMILY NAME INDEX No. 75 © 1949
MADE BY THE COTT INDEX COMPANY, COLUMBUS, OHIO
SOLD BY PHOTO COPY SUPPLY, MAULDIN, S. C.

()

FILE NUMBER	DATE OF RECORD	GRANTORS FAMILY NAMES	GIVEN NAMES ABCDEFGH	GIVEN NAMES IJKLMNO	GIVEN NAMES PQRSTUWXYZ	GRANTEES	BOOK	PAGE	No. of Acres	BRIEF DESCRIPTION, LOCATION, ETC. (Not Warranted)
32024	Feb 4, 1987	Rice				Palmer C. Beverly R. Caldwell	1287	773	Sub-	Greenville S.C. Horiz. Prop. Regime Unit No 1 - I Pown Park 9
33069	Feb 12, 1987	"	J. Jowers			etal Jimmie L. Barber	1288	301		Zone Sec 1 Westminster Village Lot 2 of Ambergate Ct + Woodstock Plant
33997	Feb 20, 1987	"	George R.			First Fed S & L Assoc & C	1288	709		Lot 4 9 Abney Mills, Poinsett
33994	Feb 20, 1987	"	George R. Jr.	etal		First Fed S & L Assoc & C	1288	710		Lots 53+54 Sec 3 Duncan Mills Village
"	"	"	Carolyn S	etal		" " "	1288	710		
36160	Mar 6, 1987	"	Matilda			James B. D. Rice	1289	779		Power of attorney
36662	Mar 10, 1987	"	DBA Chick-Hampton Co.			America The Prudential Ins Co. of	1289	923		Rentals for orig. see deed bk 930 pg. 339 Satisfaction of conditional assignment
41280	Apr 2, 1987	"	J. Jowers	etal	now Rosie Ann Stewart	Richard E. Bowman	1291	786		Plots 81, 82, 83, 84, 85 + 86 Hallway St. Mountain Sec 1
43739	Apr 15, 1987	"		Max M.		Rice Corporation	1292	676	2.07	acres = Lot 10 - A Chestnut
43738	Apr 15, 1987	"	Corporation			Danny Joe Ross	1292	677		Chestnut Mountain Sec 1
46509	Apr 30, 1987	"		E. Jimmy		A. Paul McCarter	1293	682	.75	acs
47780	May 6, 1987	"		May M.		Gillian Newberry	1294	257	8.19	acs = Lot E. Chestnut Mt. Rd
48948	May 12, 1987	"		May M.		Gillian Newberry	1294	734		deed bk. 1109 pg 428. Release of Bond for title, for orig. de
48976	May 12, 1987	"			Inc. Properties	Edward J. Ryan	1294	753		Lot 7 Ricelan Creek
51841	May 27, 1987	"		Buk Eugene		S. Hale Rice	1295	892	1.53	ac.
51699	May 27, 1987	"	Ada Burrell			Jay Jerald Slater	1295	857		Lot 17

DIRECT or GRANTOR Index to Deeds — Greenville County, S. C.

REG. U. S. PAT OFFICE *Chas. McCall* County Indexes Since 1888 An Identifying Trade Mark

Open at Proper Tab according to First Letter or Letters of Name and refer to Buff Sub-Index sheet for page reference.

COTT FAMILY NAME INDEX No. 75 © 1949 MADE BY THE COTT INDEX COMPANY, COLUMBUS, OHIO SOLD BY PHOTO COPY SUPPLY, MAULDIN, S. C.

FILE NUMBER	GRANTORS FAMILY NAMES	GIVEN NAMES ABCDEFGH	GIVEN NAMES IJKLMNO	GIVEN NAMES PQRSTUWXYZ	GRANTEES	BOOK	PAGE	No. of Acres	BRIEF DESCRIPTION, LOCATION, ETC. (Not Warranted)
52086 May 28, 1987 5B308	Rice			<i>Inc.</i> Properties	J. C. Aurst	1295	964		Butler Sp. Lot 35 Weatherby Dr.
June 3, 1987	"		Lair C.	<i>etal</i>	Wedgerood Place Sec II	1296	509		Amendment to Restrictions for Driv see Deed Bk 1232 pg 474
" "	"		J. Merrill	<i>etal</i>	" "	1296	509		
52425 June 3, 1987 54709	"	Becky J		William L.	Morris P. Snow	1296	573		S'ville Lot 127 Brookmere Rd.
June 9, 1987 55699	"			<i>Inc.</i> Properties	Edward H. Thompson	1297	65		Lot 26 Shadowood Sec 1
June 16, 1987 55702	"			<i>Inc.</i> Properties	Gary P. Charko	1297	454		Lot 7 Shadowood Windsor Park
June 16, 1987 57781	"		Janet L + Patrick J		Christine W. Mattison	1297	455		Lot 86 Woodridge Circle Pebble Creek
June 25, 1987 1082	"	F. Tomers			Smith + Steele Builders	1298	316		Lot 56 Fox Ridge Pointe
July 7, 1987 3634	"	Corperation			William G. Rhoden	1299	160	2.00	acc Gravel Rd.
July 17, 1987 7158	"			<i>Inc.</i> Properties	Tomasee Land Co.	1299	974		Lot 4 Oak Creek
Aug 10, 1987 11205	"	Corperation			Mary McKnatt	1302	90		Lots 24+25 Forest Dr.
Sept 1, 1987 13501	"			<i>Inc.</i> Properties	Gregory J. Rathjen	1304	135		PT Lot 16 Kicanan Creek
Sept 17, 1987	"	Cleveland Co. Inc.		<i>etal</i>	City of Greenville	1305	301		Lot S. main St. lots 1+2
"	"	Green L.		<i>etal</i>	" " "	1305	301		
13930 Sept 21, 1987	"			<i>Inc.</i> Properties	William C. Steen	1305	481		Butler Sp. Lot 34 Weatherby Dr.
15106 Sept 28, 1987	"			<i>Inc.</i> Properties	Frank R. Landris	1306	81		Lot 35 Shadowood Sec 1

DIRECT or GRANTOR Index to Deeds — Greenville County, S. C.

REG. U. S. PAT OFFICE *Chas McColl* County Indexes Since 1888 An Identifying Trade Mark

Open at Proper Tab according to First Letter or Letters of Name and refer to Buff Sub-Index sheet for page reference.

COTT FAMILY NAME INDEX No. 75 © 1949
MADE BY THE COTT INDEX COMPANY, COLUMBUS, OHIO
SOLD BY PHOTO COPY SUPPLY, MAULDIN, S. C.

()

FILE NUMBER DATE OF RECORD	GRANTORS FAMILY NAMES	GIVEN NAMES ABCDEFGHIJ	GIVEN NAMES JKLMNO	GIVEN NAMES PQRSTUVWXYZ	GRANTEES	BOOK	PAGE	No. of Acres	BRIEF DESCRIPTION, LOCATION, ETC. (Not Warranted)
15249 Sept 29, 1987	Rice			Properties	M. Parker Jenkins ^{etal}	1306	140		Lot Old E. S. Hwy 29 Jaylars
16963 Oct 8, 1987	"	By master W. Daniel Zabarough Jr.			J. Metz Looper ^{etal}	1307	260		Lot 17 Hawley St. also Lot 37
" "	"	Beaser R. W. ^{etal} By master W. Daniel Zabarough Jr. Carolyn S. ^{etal}			" "	1307	260		
20108 Oct 29, 1987	"	Corperation			Edward J. Allen ^{etal}	1309	148		"Look-Up Forest" Lot 101 Forest Dr. Sec 1 Creek Pt II
24990 Nov 25, 1987	"	J. Jowers			Lacon Construction Co. ^{Inc.}	1311	307		Lot 23 Joy Ridge at Pebble
26916 Dec 9, 1987	"	Corperation			Melanie Jan McDonald ^{etal}	1312	471	.81	Acres Forest Dr.
26997 Dec 9, 1987	"	Frank Jowers			Jimmie Nix ^{etal}	1312	504		Dr. Meadowood Subd Lots 33 + 34 Woodgreen
27803 Dec 15, 1987	"	J. Jowers			Ronald E. Shell ^{etal}	1312	910		Lot 45 Lawnfield St. Meadowood East Highland Estates
27910 Dec 15, 1987	"	By master W. Daniel Zabarough Jr. Carolyn S.			First Fed S + L Assoc ^{g. S. C.}	1312	989		Pt Lot 7 Service Dr. Blk 6. Sec 1 Meadow Hill
28590 Dec 21, 1987	"	now Catherine J. Jowers Catherine J.			Rena R. Madden	1313	319		Lot 132 Blue Jay Dr.
28842 Dec 23, 1987	"		Max M.		Bruce S. Parris	1313	545	8.62	Acres Willow Branch Rd Shadowood Sec 1
29145 Dec 23, 1987	"			Properties ^{Inc.}	Jim Tate	1313	764		Lot 22 Shadowood Dr
30811 Jan 6, 1988	"	Betty J. B.			R. David Bunn ^{etal}	1314	760	7.0	at Little Dunes Rd. Chestnut Mt. Sec 1
34145 Feb 4, 1988	"	Corperation			Mark C. Buchanan	1316	566		Lot 1 (2.07acs) Lot 2 (1.89acs) Rd.
34336 Feb 5, 1988	"		Michelle Karen	Lee Tommy	Benjamin J. Williams	1316	669		Quiet Claim, Lot Mush Creek Shadowood Subd Sec 1
34901 Feb 10, 1988	"			Properties ^{Inc.}	Robert L. Whitaker ^{etal}	1316	958		Lot 10 - Shadowood Dr.

DIRECT or GRANTOR Index to Deeds — Greenville County, S. C.

REG. U. S. PAT. OFFICE *Chas. McCall* County Indexes Since 1888 An Identifying Trade Mark

 Open at Proper Tab according to First Letter or Letters of Name and refer to Buff Sub-Index sheet for page reference.

COTT FAMILY NAME INDEX No. 75 © 1949
MADE BY THE COTT INDEX COMPANY, COLUMBUS, OHIO
SOLD BY PHOTO COPY SUPPLY, HAULDRIN, S. C.

FILE NUMBER DATE OF RECORD	GRANTORS FAMILY NAMES	GIVEN NAMES ABCDEFGHIJ	GIVEN NAMES JKLMNO	GIVEN NAMES PQRSTUVWXYZ	GRANTEES	BOOK	PAGE	No. of Acres	BRIEF DESCRIPTION, LOCATION, ETC. (Not Warranted)
35952 Feb 18, 1988	Rice			Now R. J. C. L. Corp. - Cleveland Co.	B. L. Johnson <i>etal</i>	1317	482		Lot 21 Carlisle Dr. 9 Mrs. M. L. Litchner M. Pace Lot Chick Spg Sp. property
37379 Mar 1, 1988	"			Jimmy E.	John M. Detandt	1318	251		
39609 Mar 10, 1988	"			Properties Wayne	Jerry C. Langley	1319	148		Lot 21 Ricelan Creek
42915 Apr 5, 1988	"			Wayne	Paul D. Rice	1321	284		Easement Agreement
42910 Apr 5, 1988	"			Marvin D.	Paul A. Rice	1321	283	53.5	acres Bates Sp.
44110 Apr 13, 1988	"			Earl B.	Johnny E. Loges	1321	905		Bates Sp. Pt Lots 1+2 Buncombe Rd
45880 Apr 25, 1988	"			Carolyn S.	Carolina Investors <i>Inc.</i>	1323	08		Lot 1 Welcome Rd.
45881 Apr 25, 1988	"			George K. Jr. <i>etal</i>	Carolina Investors <i>Inc.</i>	1323	09		Lot 14 Harvley St.
"	"			Carolyn S. <i>etal</i>	" "	1323	09		
46995 May 2, 1988	"			J. Tomers g. By Math W. Lane & Bank Jr.	David L. Ballen <i>etal</i>	1323	685		Ridge at Apple Creek Pl 2 Lot 25 Fox Ridge Place, Fox Pointe Plant
48530 May 9, 1988	"			Denge R.	Dreamville Natl Bank	1324	576		Lot 17 Jefferson Cr. Abney Mill Creek Rd. VI.
49855 May 17, 1988	"			J. Tomers	Benny W. Shadobay <i>etal</i>	1325	508		Lot 58 Fox Ridge at Pebble Shadowood Sub
52687 May 31, 1988	"			Properties <i>Inc.</i>	William L. Parker Jr. <i>etal</i>	1326	672		Lot 21 Shadowood Dr. Elmore St
55058 June 13, 1988	"			Corp.	W. E. D. Pappeter <i>etal</i>	1327	856		Lot 4+5 Denny Cr. Rd. + Shadowood Sub Sec 1
55891 June 16, 1988	"			Properties <i>Inc.</i>	Joseph R. Loom <i>etal</i>	1328	385		Lot 27 Timberstone Way Dup. Frost
57501 June 24, 1988	"			Corp.	Jerry E. Foster	1329	254		Lot 52 Frost Dr. Sec I, Lot 1

DIRECT or GRANTOR Index to Deeds — Greenville County, S. C.

REG. U. S. PAT OFFICE *Chas. McCall* County Indexes Since 1888 An Identifying Trade Mark

☞ Open at Proper Tab according to First Letter or Letters of Name and refer to Buff Sub-Index sheet for page reference.

COTT FAMILY NAME INDEX No. 75 © 1949
MADE BY THE COTT INDEX COMPANY, COLUMBUS, OHIO
SOLD BY PHOTO COPY SUPPLY, MAULDIN, S. C.

()

FILE NUMBER	DATE OF RECORD	GRANTORS FAMILY NAMES	GIVEN NAMES ABCDEFGHIJ	GIVEN NAMES JKLMNO	GIVEN NAMES PQRSTUVWXYZ	GRANTEES	BOOK	PAGE	No. of Acres	BRIEF DESCRIPTION, LOCATION, ETC. (Not Warranted)
1163	July 7, 1988	Rice	J. Jones			et al Timothy Drummond	1330	878		St. Lot 43 Meadowood Lawnfield
1162	July 7, 1988	"	J. Jones			Lawrence Smith	1330	879		Lot 42 Lawnfield St. Meadowood
1327	July 8, 1988	"			Paula W. Lee	Glen M. Rice	1330	948		Power of Attorney
3104	July 20, 1988	"	Esther A. Mildred			et al Paul L. Sasser	1332	291		Lot 6 + Pt Lot 5 Melville Ave Creek Sub.
3737	July 22, 1988	"			Inc. Properties	Jürgen Blicke	1332	551		Lots 1 + Pt Lot 2 Ricelan Creek Sub.
3736	July 22, 1988	"			Inc. Properties	Jürgen Blicke	1332	552		Lots 3 + 4 + Pt Lot 2 Ricelan Creek Sub.
17885	Aug 9, 1988	"	J. Jones			et al Earl A. Rumpff	1334	317		Lot 55 Fox Ridge At Pebble
9673	Aug 18, 1988	"	J. Jones			The Pantry Inc.	1335	523		Lease Agreement
11036	Aug 30, 1988	"			AKA Dianne Rice Hunt	et al Shirley Dianne	1336	606		Lot 174 Sec 4 Brentwood
13769	Sept 16, 1988	"	Corperation			et al Robyn A. Brock jr.	1338	214	9.04	acres = Lot 2 Pine Dr. Also Av 4th Ave + 6th St.
16606	Oct 3, 1988	"	Estate of B. P. R. Frank Harold			Mrs Ruth P. Rice	1339	928		Deed of Distribution property Bellingham
18724	Oct 14, 1988	"	J. Jones			et al Thomas J. Landrum III	1341	129		Lot 101 Newgate Dr. Sec 2 Riverwalk Pl 1-A
19499	Oct 19, 1988	"			Inc. Properties	et al Paul C. Anderson	1341	585		Lot 78 Riverwalk Blvd. Look up Forest
21243	Oct 31, 1988	"	Corperation			Carol Sue Stockweather	1342	687		Lots 27, 30 + 31 Forest Dr.
24546	Nov 18, 1988	"			Inc. Properties	Alan E. Shaw	1344	681		Lot 35 Ricelan Creek Sub.
25152	Nov 22, 1988	"			Inc. Properties	Ricelan Creek Sub.	1345	178		Release of Easement

DIRECT or GRANTOR Index to Deeds — Greenville County, S. C.

REG. U. S. PAT OFFICE *Chas. M. Cotts* County Indexes Since 1888 An Identifying Trade Mark

Open at Proper Tab according to First Letter or Letters of Name and refer to Buff Sub-Index sheet for page reference.

COTT FAMILY NAME INDEX No. 75 © 1949
MADE BY THE COTT INDEX COMPANY, COLUMBUS, OHIO
SOLD BY PHOTO COPY SUPPLY, MAULDIN, S. C.

FILE NUMBER DATE OF RECORD	GRANTORS FAMILY NAMES	GIVEN NAMES ABCDEFGH	GIVEN NAMES IJKLMNO	GIVEN NAMES PQRSTUWXYZ	GRANTEES	BOOK	PAGE	No. of Acres	BRIEF DESCRIPTION, LOCATION, ETC. (Not Warranted)
27356 Dec 8, 1988	Rice	By master w. Daniel Scarborough Jr. Billy et al			Sec 9 Housing & Rehab. Assoc.	1346	337		Lot 132 Woodville Ave Overbrook
" "	"	By master w. Daniel Scarborough Jr. Cynthia et al			" " "	1346	337		
27610 Dec 9, 1988	"	Carrie S. et al			Greenville County	1346	468		Right of Way Medication Etna
29100 Dec 19, 1988	"			etal Roy L. Jr.	Tremont Ave. Church of God, By J. Jr.	1347	479		Pt Lot Lady St + Green Ave Riverwalk Ph 1
130532 Dec 29, 1988	"			Inc. Properties	Larry E. Shempert et al	1348	357		Lot 80 River Walk Blvd.
613 Jan 5, 1989	"		Max M.		William C. Hammond Jr. et al	1349	245	1.09	Acres Plat Bk 16 of pg 3 Ave
840 Jan 6, 1989	"	By Greenville County Tax Collector			William M. Dickson III	1349	425		Lot 13 + Pt Lot 12 Woodside
3407 Jan 24, 1989	"	Earl B. et al			American Telephone & Telegraph Co.	1351	1		Easement
" "	"	Betty Jo et al			" "	1351	1		
6613 Feb 14, 1989	"			Inc. Properties	Cheong Lee Chan	1352	924		Lot 49 Chainessy Creek Ph 2
10001 Mar 7, 1989	"	J. Jowers			Charles J. Evans	1355	228		Lot 59 Fox Ridge at Pebble
12276 Mar 22, 1989	"		E. Jimmy		Cathran Co. Inc.	1356	654	0.432	acres survey for Cathran Co. Mtn. Rd.
14441 Apr 4, 1989	"		Max M.		Sillian Newberry	1358	113	8.21	Acres = Lot A, Chestnut Forest
14440 Apr 4, 1989	"	Corporation			Ronald J. Stockweather	1358	114		Lot 83 Forest Dr. Look-up
17213 Apr 21, 1989	"			Inc. Properties	V. W. Brinkerhoff et al	1359	644		Riverwalk Ph 1-A Lot 75 N. River Walk Blvd.
18577 Apr 28, 1989	"	J. Jowers			Rickey H. Martinez et al	1360	409		Lot 206 Peppertree Sub Sec 3

DIRECT or GRANTOR Index to Deeds — Greenville County, S. C.

REG. U. S. PAT OFFICE *Chas McCatt* County Indexes Since 1888 An Identifying Trade Mark

Open at Proper Tab according to First Letter or Letters of Name and refer to Buff Sub-Index sheet for page reference.

COTT FAMILY NAME INDEX No. 75 © 1949 MADE BY THE COTT INDEX COMPANY, COLUMBUS, OHIO SOLD BY PHOTO COPY SUPPLY, MAULDIN, S. C.

()

FILE NUMBER DATE OF RECORD	GRANTORS FAMILY NAMES	GIVEN NAMES ABCDEFGH	GIVEN NAMES IJKLMNO	GIVEN NAMES PQRSTUWXYZ	GRANTEES	BOOK	PAGE	No. of Acres	BRIEF DESCRIPTION, LOCATION, ETC. (Not Warranted)
21727 May 18 1989	Rice	J. Jowers			Patricia A. Chapman	1362	216		Lot 38 Meadowood see Deed Bk 104 8 pg 807
21844 May 19 1989	"	Frank Jowers	etal		The Fire Place And... Inc	1362	317		Cancellation of Lease Agreement + Chick Egg Rd.
21842 May 19 1989	"	J. Jowers	etal		Super Shops, Inc.	1362	315		Lot 1744 Hampton Blvd Phase II
20380 May 23 1989	"	F. Jowers			Bruce M. Bergsten	1362	562		Lot 53 Fox Ridge, Pebble Creek
20899 May 26 1989	"	F. Jowers			Raymond O. Reid	1362	822		Pebble Creek Phase II pt lot 49 Rindlin Way Fox Ridge
22636 May 31 1989	"	cancelled Donnie S. Tankersley RMC	David Jowers	8-28-94 BK 15 7-585-83	James R. D. Rice Bank	1363	254		Printed Double Power of attorney
22816 June 1 1989	"	A. Jowers	etal		The South Carolina National	1363	376		Assignment of lease + Rent
25316 June 12 1989	"		Keith A. + Oracey P.		Dunham Inc.	1364	276	1.8	on Johnson Bridge Rd. Mtn. Sec 1
28124 June 29 1989	"	Corp.			Eugene A. Jowers	1365	968	3.31	Acres = Lot 6 Chestnut Lake Forest Dr. Stone Lake 2450
31230 July 17 1989	"		Estate of Boy P.R.	evening Paula	Roger B. Rice	1367	709		Deed of Distribution Pt Lot 7.
362541 July 25 1989	"			Thomas H	Asa Gray	1368	252		Lot 226 Canebrake II Forest Sub. Sec 1
32577 July 25 1989	"	Corp.			Harley E. Cargal	1368	273		Lots 24 + 25 Look-up Judson Mill Village, Sec 3
33412 July 25 1989	"			Rady M.	Raymond L. Johnson	1368	211		Lot 19 Third Ave + Sixth St.
35978 Aug 14 1989	"		Estate of Boy P.R.		Randy M. Rice	1370	228		Acres + Sixth St. Judson Mill Village Deed of Distribution Lot 19 Forest
36082 Aug 15 1989	"	Corp.			Ernest O. King	1370	325		Lot 49 Forest Dr. Look-up
36746 Aug 18 1989	"			Inc. Properties	Mohan R. Naik	1370	655		Pl 1-A River Walk Lot 61 N. River Walk Blvd.

DIRECT or GRANTOR Index to Deeds — Greenville County, S. C.

REG. U. S. PAT OFFICE *Chas. McCall* County Indexes Since 1888 An Identifying Trade Mark

Open at Proper Tab according to First Letter or Letters of Name and refer to Buff Sub-Index sheet for page reference.

COTT FAMILY NAME INDEX No. 75 © 1949
MADE BY THE COTT INDEX COMPANY, COLUMBUS, OHIO
SOLD BY PHOTO COPY SUPPLY, MAULDIN, S. C.

()

FILE NUMBER DATE OF RECORD	GRANTORS FAMILY NAMES	GIVEN NAMES ABCDEFGH	GIVEN NAMES IJKLMNO	GIVEN NAMES PQRSTUVWXYZ	GRANTEES	BOOK	PAGE	No. of Acres	BRIEF DESCRIPTION, LOCATION, ETC. (Not Warranted)
56473 Dec 15 1989	Rice	Estate of B. P. R. Charles H.			Laritta M. Rice	1382	649		Great Meadow Farms, Brookview Dr Deed of Contribution Lot 63 Sec 1 Sec 4 Look-Up Forest
57277 Dec 21 1989	"	Claire J. M.			Stanley R. Judd ^{etal} jr.	1383	167		Lot 47 Forest Dr. Also Lot 46 Graceland Cemetery
57621 Dec 27 1989	"	Frances			Zola S. McCarter	1383	385		Lot Lot 334 Spaces 1-2-3-4 Sec 11
965 Dec 29 1989	"	J. Jowers ^{hd.}	8-26-74	<i>Cancelled</i>	# 58597 Int BK 155-16 Bank	REM	BL		Modification + Extension Agreement see Deed Bl 1363 pg 376
"	"	"	8-26-74	<i>Dennis S. Lankford</i>	South Carolina Natl	2048	600		
"	"	"	"	<i>Dennis S. Lankford</i>	# 58597 Int BK 155-1682	REM	BL		
"	"	"	"	<i>REX</i>	"	2048	600		

