

DIRECT or GRANTOR Index to Deeds — Greenville County, S. C.

REG. U. S. PAT. OFFICE *Chas McCott* County Indexes Since 1888 An Identifying Trade Mark

Open at Proper Tab according to First Letter or Letters of Name and refer to Buff Sub-Index sheet for page reference.

COTT FAMILY NAME INDEX No. 75 © 1949
MADE BY THE COTT INDEX COMPANY, COLUMBUS, OHIO
SOLD BY WALKER, EVANS & COGSWELL CO., CHARLESTON, S.C.

(A)

FILE NUMBER DATE OF RECORD	GRANTORS FAMILY NAMES	GIVEN NAMES ABCDEFGHIJ	GIVEN NAMES KLMNO	GIVEN NAMES PQRSTUVWXYZ	GRANTEES	BOOK	PAGE	No. of Acres	BRIEF DESCRIPTION, LOCATION, ETC. (Not Warranted)
116450 Jan 10, 1975	Reid		d. + Charles	Linda	Jimmy Mantekos ^{etal.}	1013	6		"Westcliff" Lots 82, 83 + 84
17428 Jan 30, 1975	"				Jimmy T. ...	517	55		" ... "
21959 Mar 24, 1975	"		Lawrence		Jones E White	1015	897		Lot 4 Lakemont Dr.
23264 April 8, 1975	Reed		Juanita W. + Linda		First Piedmont Bl. + J.C.	R.E.M. Bl. 1336	588		Legal Property Agreed to 9/7/74, 533 Release by Judgment Rec'd 11-70
25115 Apr 30, 1975	Reid		m. + Judith	Robert K.	J.W. Fred. J. + R. Ann	1017	535		Road Property Agreed
25352 May 2, 1975	Reid		Charles H.		Matthew E. Williams, et al.	1017	738		...
3307 Aug 6, 1975	"		Lawrence		W.C. Domlinson ^{etal.}	1022	330		"Nemadon Forest" pt. Lot 39 Pitler Dr.
6568 Aug 10, 1975	Reid		Grown "Ray"		Vivian A. Wong ^{etal.}	1022	334		"Nemadon Forest" pt. Lot 39 Pitler Dr.
6569 Sept 10, 1975	"		Kerry Melville		Grown E. Reid	1023	930		Power of Attorney
6986 Sept 15, 1975	"		Lawrence		Grown E. Reid	1023	931		Power of Attorney
7160 Sept 16, 1975	"		Wallace M.	James	Beneficial Finance Co. ^{of Greenville} James Larry Chestnut	1024	238		Lease "Victor M. Graham" Lot 58 Donaldson St. Sec 3

DIRECT or GRANTOR Index to Deeds - Greenville County, S. C.

(A)

REG. U. S. PAT. OFFICE *Chas McCotts* County Indexes Since 1888 An Identifying Trade Mark

Open at Proper Tab according to First Letter or Letters of Name and refer to Buff Sub-Index sheet for page reference.

COTT FAMILY NAME INDEX No. 75 © 1949 MADE BY THE COTT INDEX COMPANY, COLUMBUS, OHIO SOLD BY WALKER, EVANS & COGSWELL CO., CHARLESTON, S.C.

FILE NUMBER DATE OF RECORD	GRANTORS FAMILY NAMES	GIVEN NAMES ABCDEFGHIJ	GIVEN NAMES JKLMNO	GIVEN NAMES PQRSTUVWXYZ	GRANTEES	BOOK	PAGE	No. of Acres	BRIEF DESCRIPTION, LOCATION, ETC. (Not Warranted)
4724 Oct. 15, 1915	Reid		Cecil, et al.		Down (4) - D Bldg, Corp.	1025	651		Lots 1166 + 1167 W. Greenville Rd. "South Street Side"
"	"		Joseph M. et al.		"	1025	651		
11753 Nov. 3, 1915	"	Charles	Marilyn	Rinda	R. Riggie Ridgeway et al.	1026	683		Lot 161 Westcliffe
14057 Nov. 28, 1915	"	Gail et al			Frances Pittman Spicer	1027	823	20	Acres Jordan Rd. Highland tp
16205 Dec. 23, 1915	"	5-21-76 + # 30152			Citizen + Southern Natl Bank	1029	335		Real Property Agreement Maudlin tp
19221 Jan. 29, 1916	Reid		Judith M.		Robert K. Reid	1030	833		Lot Fowler Cir. Rd. + Barton St.
20396 Feb. 13, 1916	Reid	Ervin P.	Mabel C.		Gene C. Corn	1031	542		Lot 101 Old Sumner
22903 Mar. 10, 1916	"		Lawrence		Duke Power Co.	1032	817		Right of Way
23880 Mar. 14, 1916	"		Stanley Phillip Eugene, et al		Mary Christine Reid	1033	421		Lot 110 Mills, Austin tp. Lot 410 Churchwood Dr. Westwood
24916 Mar. 20, 1916	"		Robert et al		Robert Eugene Reid, Jr.	1033	846		Lot 110 Mills Dr. + Crisby Cir. "Perrinsmont Park"
"	"		Richard A.		"	1033	846		
25457 April 5, 1916	Reid	Florence A.			Donald Charles Ford	1034	218		Bond for title - 20 Acres Sugar Pine Highland tp.
26470 Apr. 14, 1916	"			P. J. Smith	Walter J. Reid, Jr.	1034	603		Lot 1 = 1917 Dec Millie Hwy. 14 Highland tp.
26474 Apr. 14, 1916	"			P. J. Smith	H. Nelson Lewis	1034	610		Lot 3 = 129. 2 Dec State Hwy. 14 Highland tp.
26478 Apr. 14, 1916	"			P. J. Smith	John E. Jordan	1034	612		Lot 12 = 110 Dec State Hwy. 14 Highland tp.
26483 Apr. 14, 1916	"			P. J. Smith	Clayton D. Quarter, et al.	1034	614		Lot 13 = 110 Dec State Hwy. 14 Highland tp.

DIRECT or GRANTOR Index to Deeds — Greenville County, S. C.

2
(B)

REG. U. S. PAT OFFICE *Chas McCott* County Indexes Since 1888 An Identifying Trade Mark

Open at Proper Tab according to First Letter or Letters of Name and refer to Buff Sub-Index sheet for page reference.

COTT FAMILY NAME INDEX No. 75 © 1949
MADE BY THE COTT INDEX COMPANY, COLUMBUS, OHIO
SOLD BY WALKER, EVANS & COGSWELL CO., CHARLESTON, S.C.

FILE NUMBER	DATE OF RECORD	GRANTORS FAMILY NAMES	GIVEN NAMES ABCDEFGHIJ	GIVEN NAMES JKLMNO	GIVEN NAMES PQRSTUVWXYZ	GRANTEES	BOOK	PAGE	No. of Acres	BRIEF DESCRIPTION, LOCATION, ETC. (Not Warranted)
27354	Apr. 23, 1976	Reid		E. as Ind.		Lawrence E. Reid ^{et al}	1035	189		Lawrence Rd. "Carolina Ct." Block A Pt Lots 1 & 2 also Pt Lot 1
30488	May 25, 1976	"		John H ^{et al}		Clyde R. Abernombie ^{III}	1036	839		Lot 43 Dixie Ave. "Dixie Hpts."
	"	"		Linda B. ^{et al}		" "	1036	834		
31274	June 2, 1976	Reid		Jerry S. ^{et al}		James R. Lyon. ^{et al}	1037	223		Lot 713 Branfield Rd. "Del Norte Ests." Unit I
	"	"		Jerry S. ^{et al}		" " " "	1037	272		
32694	June 15, 1976	Reid		Stell C. & Virgil ^{Jerry}		Johnny Morrow Hines ^{et al}	1038	26		Acres" Lot 16 Branif Lane "Welcome"
33514	June 23, 1976	Reid		Lawrence		Duke Power Company	1038	501		Right of Way
	"	"		Lawrence		Paul R. ...	1038	910	3.98	Acres. Highway Ave + Highway 21. Less pt. Lot 216 ...
	"	"		Lawrence		Lawrence David Reid & Telegraph Co.	1039	190		
687	July 8, 1976	Reid		Lawrence		Southern Bell Telephone	1039	302		Right of Way Easement
3872	Aug. 2, 1976	Reid		Lawrence		Duke Power Co.	1040	559		Right of Way
3877	Aug. 10, 1976	Reid		Lawrence		Kalloway Merin Home ^{Inc.}	1040	982		Lease Agreement
5269	Aug. 24, 1976	Reid		Richard M. ^{et al}		Premier Investment Co. ^{Inc.}	1041	721		Lot 29 Parkin Mill Rd.
	"	"		Patricia W. ^{et al}		" " " "	1041	721		
5298	Aug. 24, 1976	Reid		Johnnie & Paul		John W. Whitehurst ^{et al}	1041	734		"Add. Lakewood" Lot 29 Balcome Blvd. Ad. Mauldin Jr.
5268	Aug. 24, 1976	Reid		Robert K.		Milton L. Wood, ^{et al}	1041	732		Triangular Lot Fowler Circle

DIRECT or GRANTOR Index to Deeds — Greenville County, S. C.

3

REG. U. S. PAT OFFICE *Chas McCorkle* County Indexes Since 1888 An Identifying Trade Mark

Open at Proper Tab according to First Letter or Letters of Name and refer to Buff Sub-Index sheet for page reference.


COTT FAMILY NAME INDEX No. 75 © 1949
MADE BY THE COTT INDEX COMPANY, COLUMBUS, OHIO
SOLD BY WALKER, EVANS & COGSWELL CO., CHARLESTON, S.C.

FILE NUMBER DATE OF RECORD	GRANTORS FAMILY NAMES	GIVEN NAMES ABCDEFGHIJ	GIVEN NAMES JKLMNO	GIVEN NAMES PQRSTUVWXYZ	GRANTEES	BOOK	PAGE	No. of Acres	BRIEF DESCRIPTION, LOCATION, ETC. (Not Warranted)
6681 Sept. 8, 1976	Reid	David & Lawrence			Creditrift of America Inc.	1042	586		Memorandum of lease
9259 Oct. 4, 1976	"	J. L. + Laura J.			Gilford C. Reid et al.	1044	38		Est. Fed. Mtg. Lg. on Parcel cont lot 100 Sec. II Jurgaton
13051 Nov. 12, 1976	"			Thomas A. et al.	Greenville County	1046	96		Petition
13443 Nov. 15, 1976	"		Lawrence		S.C. Nat'l Bank	REM Book 1382	969		Easement, Modification + Release Agreement - for mtg. see REM Book 1374 pg. 455 "Rolando Nillo" lot Vincent Ave.
	"		"		" " "	REM Book 1382	969		
15313 Dec. 7, 1976	Reed			Esther, et al Thelma	Rodney Israel Adams	1047	374		
16394 Dec. 17, 1976	Reed	Gail W. +	Donnie S. Lankford	Robert R.	First Piedmont Bk. + Tr. Co.	1048	60		Real Property Agreement 100 Ac. Mt. St. Jc. cont. 3 Dec. Thompsons
16621 Dec. 21, 1976	Reid	Edith A.			Delem J. Williamson	1048	206		"Knox Park" Bk. C. ofville Tr. lots 5, 6 + 7 Beverly Ave for Orig. see deed Bl. 1038 pg. 582
16878 Dec. 22, 1976	"		as Exec.	Richard J. et al	Michel James Barkane	1048	365		Trust deed - Int. of tract
18547 Jan. 11, 1977	Reid			Samuel et al	Frank H. Bailey, Jr.	Re. Book 1049	483		
20743 Feb 7, 1977	Reid			Shuford et al	Fid. Fed. S. & L. Assn.	1050	684		Real Property Agreement
"	"			Shirley J. et al	" " " "	1050	684		
22030 Feb. 21, 1977	Reid	Mrs. Florence			David W. Kowitz et al	1051	377		Contract
22529 Feb. 22, 1977	"	Don B. + Oma B.			Eugene E. Miller et al.	1051	637		"Mt. Surrins Gardens" Bk. Tr. Tr. lot 100 Richburg Rd
22510 Feb. 26, 1977	"		Mary C.		Earl Lane	1051	673	1	Acres Eastern Rd.

Next PAGE

DIRECT or GRANTOR Index to Deeds — Greenville County, S. C.

REG. U. S. PAT. OFFICE *Chas. McCott* County Indexes Since 1888 An Identifying Trade Mark

 Open at Proper Tab according to First Letter or Letters of Name and refer to Buff Sub-Index sheet for page reference.

COTT FAMILY NAME INDEX No. 75 © 1949
MADE BY THE COTT INDEX COMPANY, COLUMBUS, OHIO
SOLD BY WALKER, EVANS & COGSWELL CO., CHARLESTON, S.C.

2
(C)

FILE NUMBER	DATE OF RECORD	GRANTORS FAMILY NAMES	GIVEN NAMES ABCDEFGHIJ	GIVEN NAMES KLMNO	GIVEN NAMES PQRSTUVWXYZ	GRANTEES	BOOK	PAGE	No. of Acres	BRIEF DESCRIPTION, LOCATION, ETC. (Not Warranted)
24474	Mar. 16, 1977	Reed	Gail W.		Robert R.	Direct Piedmont Bk. & Tr. Co.	1052	859	}	Real Prop. Acree. Assigned to Direct Citizens Bk. & Tr. Co. of S.C. for RPIA see Deed Bk 1048 p. 60 (St.) Maryland Circle Sp. Lot 42 Charles St. (Burgess) Blk. C "Carolina Ct." pt. lots 5 & 6 Laurens RD
"	"	"	"	"	"	"	1052	859		
25924	Mar. 31, 1977	Reid	A/K/A Sarah Claude Reid Sara C.			Clara Joy	1053	751		
26669	Apr. 6, 1977	"		Lawrence		Thomas M. Lovant	1054	205		
27644	Apr. 15, 1977	"	Bobby J.	etal.		Parker Sewer & Fire	1054	665	}	Right of Way
"	"	"	Anne P.	etal.		"	1054	665		
27663	Apr. 15, 1977	"	Mrs. Florence			Donald Charles Ford	1054	670	4.74	Acree near Dr. Rest
27589	Apr. 15, 1977	"	Bobby J.	etal.		Parker Sewer & Fire	1054	706	}	Right of way
"	"	"	Anne P.	etal.		"	1054	706		
29430	May 2, 1977	Reed			William T. etal.	William P. Page etal.	1055	746	}	Acree - Lot 5 Bird Mt. Ridge near Inyon N.C. Quarry Mt. Tp.
"	"	"			Willa J.	"	1055	746		
30054	May 6, 1977	Reid	Mary Belle			Parker Sewer & Fire	1056	132		Right of Way
31723	May 20, 1977	Reed	V. W.			Wanda H. Reed	1056	987		Cont. Hallman's rights. Int. lot 3 on lot Holly Hill
31962	May 23, 1977	Reed	James etal			Barney O. Smith, Jr. etal	1057	73	}	Lyt 129 R/W Charter Oak Dr. "Peppertree" Sec. 1
"	"	"	Joyce etal			"	1057	73		
32575	May 27, 1977	"	Jesse Clay			Charles A. Burger	1057	431		Lot 7 Florida Ave Blk. 2

DIRECT or GRANTOR Index to Deeds — Greenville County, S. C.

(C)

REG. U. S. PAT. OFFICE *Chas McCott* County Indexes Since 1888 An Identifying Trade Mark

Open at Proper Tab according to First Letter or Letters of Name and refer to Buff Sub-Index sheet for page reference.

COTT FAMILY NAME INDEX No. 75 © 1949 MADE BY THE COTT INDEX COMPANY, COLUMBUS, OHIO SOLD BY WALKER, EVANS & COGSWELL CO., CHARLESTON, S.C.

FILE NUMBER DATE OF RECORD	GRANTORS FAMILY NAMES	GIVEN NAMES ABCDEFGHIJ	GIVEN NAMES JKLMNO	GIVEN NAMES PQRSTUVWXYZ	GRANTEES	BOOK	PAGE	No. of Acres	BRIEF DESCRIPTION, LOCATION, ETC. (Not Warranted)
34555 June 14, 1977	Reid		Lawrence		Grille Airport Concom. <i>etal</i>	1058	307		Clear Title Easement "Wellington Green" Sec. 17 Lot 101 Mullerworth Dr.
1116 Jul. 17, 1977	Reid		Leslie H.		Charles M. Laze,	1060	310		
2191 Jan. 21, 1977	Reid		Mary C.		Carl Reid	1060	421	1	ac. Bottom Rd. "Blythehood Dr." "Sunilla Pk."
3509 Aug. 2, 1977	"		Juanita C.	Roy M.	Cynthia R. Lee	1061	700		Part Lot 100 York Dr.
5141 Aug. 16, 1977	Reid	C. W. et al			Parker Sewer & Fire Subd	1062	720		Right of way
"	"	Edith F. et al			" " " "	1062	720		
6689 Aug. 30, 1977	Reid			William J. <i>etal</i>	William R. Page, et al	1063	737		Correction Deed - 9.6 Aca. Lot 5 Bird Mt. Ridge, Liberty Mt. Sp For orig. see deed bk. 1055, pg. 746
"	"			Willa J. <i>etal</i>	" "	1063	737		
7715 Sept. 8, 1977	Reid	Diace			Carlton Morris	1064	411		Int. Dist = 0.81 H.
7827 Sept. 27, 1977	"		Lawrence C.		S. David Reid	1065	704		Int. Dist. lot 2 Carolina Ct.
10363 Sept. 30, 1977	Reid		Lawrence, et al		John M. Wickliffe, et al	1065	975		Lot Car. Lawrence Rd. & Ridgeway Dr.
"	"		Lawrence David, et al		" " "	1065	975		
10260 Sept. 30, 1977	Reid	Christine ^{7.}		Thomas L.	Thomas J. Jarry, et al	1065	920		*Golden Home Eats: Sec I Lot 18 Golden Home Circle "North Park Subd."
10663 Oct. 4, 1977	Reid	(m. re.) Fannie C.			Mattha R. Davis	1066	172		Int. lot 1 Williams St. "Woodford Hill"
11262 Oct. 10, 1977	"		SIA Richard Reid	Richard W.	Edgar S. Sutherland,	1066	480		Lot 9, Diamondwood Subd.
13162 Oct. 28, 1977	Reid		James M. & Ling M.		Charles William Vaughan, <i>etal</i>	1067	466		Lot 11 Aycamore Dr.

DIRECT or GRANTOR Index to Deeds — Greenville County, S. C.

2-11
(D)

REG. U. S. PAT. OFFICE *Chas. McCorkle* County Indexes Since 1888
An Identifying Trade Mark

Open at Proper Tab according to First Letter or Letters of Name and refer to Buff Sub-Index sheet for page reference.

COTT FAMILY NAME INDEX No. 75 © 1949
MADE BY THE COTT INDEX COMPANY, COLUMBUS, OHIO
SOLD BY WALKER, EVANS & COGSWELL CO., CHARLESTON, S.C.

FILE NUMBER DATE OF RECORD	GRANTORS FAMILY NAMES	GIVEN NAMES ABCDEFGHIJ	GIVEN NAMES JKLMNO	GIVEN NAMES PQRSTUVWXYZ	GRANTEES	BOOK	PAGE	No. of Acres	BRIEF DESCRIPTION, LOCATION, ETC. (Not Warranted)
13151 Oct. 28, 1977	Reid		S/A Natalie Reid Nathalie R.		Troy E. Anderson, et al	1067	459		Central Ser. Corp.: Lot 18 Alpine Way.
14522 Nov. 9, 1977	"			J. J.	Alvin P. LaBoone, et al	1068	185		Dr. "Oak Crest" Lot 136 & pt. lot 135 Brownwood
17629 Dec. 9, 1977	Reid		et al Monroe		Secretary of State	1069	911		Articles of incorporation see Deed Bk. 578, Pg. 01.)
19395 Dec. 28, 1977	Reid			James J.	Stratford Forest Subd	1070	898		Protective Covenants for sing. Chick Springs Tp.
21917 Jan. 24, 1978	Reid	et al Carl E.			Jesse Randall Eskew	1072	477	2.0	Ac. Buckhorn Rd. Chick Springs Tp.
21975 Jan. 25, 1978	Reid	et al Carl E.			Don T. Rainey, et al	1072	523		Lot Buckhorn Rd.
22634 Jan. 31, 1978	Reid		Mark, et al John		Annabel L. Pruitt	1072	867		Lot 79, Kenwood Lane (Nector Ave.) "North Park"
" "	"		et al Remey W.		" " "	1072	867		
24759 Feb. 22, 1978	Reid		Now Mary Charles Reid Mary Charles Aiken		Larry B. Aiken	1074	65		"Westwood" Sec. II Sville Lot 470 Chestwood Dr.
25145 Feb. 27, 1978	Reid			Ray W.	Colonial Pipeline Co.	1074	371		Right of way Easement
25140 Feb. 27, 1978	Reid		K. W.		Duke Power Company	1074	352		Right of way Sec. II
27503 Mar. 20, 1978	Reid		S. David et al		Reid + Hayes Bldg. Inc.	1075	626		Lot 22 + lot 23 Farmington
28453 Mar. 28, 1978	"		Eugene S.		Dorothy H. Reid	1076	112		1/2 lot Lot 10 Greenbrier Dr "Greenbrier"
32472 May 2, 1978	Reid		Margaret Scott		Kenneth Wayne Reid	1078	292		Justin Tp. Sville Lot Lot 160 "Westwood" Sec. II
33086 May 8, 1978	Reid		Lawrence E.		Ronald A. Phelps, et al	1078	755	.29	Ac. Wade Hampton Blvd.
33839 May 12, 1978	Reid		Jesse J.		Jesse Michael Reid et al	1079	86	1.37	Ac. Also easement

DIRECT or GRANTOR Index to Deeds — Greenville County, S. C.

(D)

REG. U. S. PAT. OFFICE *Chas McCott* County Indexes Since 1888 An Identifying Trade Mark



Open at Proper Tab according to First Letter or Letters of Name and refer to Buff Sub-Index sheet for page reference.

COTT FAMILY NAME INDEX No. 75 © 1949
MADE BY THE COTT INDEX COMPANY, COLUMBUS, OHIO
SOLD BY WALKER, EVANS & COGSWELL CO., CHARLESTON, S.C.

FILE NUMBER DATE OF RECORD	GRANTORS FAMILY NAMES	GIVEN NAMES ABCDEFGHIJ	GIVEN NAMES JKLMNOPQ	GIVEN NAMES RSTUVWXYZ	GRANTEES	BOOK	PAGE	No. of Acres	BRIEF DESCRIPTION, LOCATION, ETC. (Not Warranted)
33892 May 15, 1978	Reid		Karen K.		Charles S. Reid	1079	208		Pine Valley Estd. Pt. Lot 36 + 37 Pinckney Dr. Sec. I
34254 May 17, 1978	Reid		J. L.		Duke Power Co.	1079	417		Right-of-Way
34254 May 17, 1978	Reid		Jessie M.		Duke Power Co.	1079	414		Right-of-Way
34273 May 17, 1978	Reid		Lawrence E. et al		Morris Weinz et al	1079	360		2 Tracts, Lawrence Rd.
" "	"		Lawrence David et al		" " "	1079	360		
" "	Reid	S/A Joan Marie Reid et al	Joan Marie Reid		" " "	1079	360		
35351 May 26, 1978	Reid		Kenneth W. + Wandah.		Timothy M. Norgan, et al	1079	877		Rd. "Cherokee Forest" Pt. Lot 317 Cor Elizabeth Dr. + Edwards Oaklawn Tp.
35714 May 30, 1978	Reid		Sonnie M.		Janie Gillen Reid	1080	85		abt. 4.3 Acs. Old Hundred Ptd.
36938 June 8, 1978	Reid	Annice S. Inkersley 3-16-81 # 25804 Sat BK 73-954			Lony, et al D. G. National Bank	1080	763		Real Prop. Agree.
" "	"	Annice S. Inkersley 3-16-81 # 25804 Sat BK 73-954			Roberta et al	1080	763		
36857 June 8, 1978	Reid	Mr. Lee	E. Caroline		a Municipal Corp. City of Greenville	1080	729		Pt. lot 4 Bernice St.
36985 June 9, 1978	Reid		Florence		Lillie Mae W. Garland	1080	801	5.56	Acs. Buncombe Rd. Saluda Tp.
36985 June 9, 1978	Reid		Florence		Lillie Mae W. Garland	1080	802	1.05	Acs. New Buncombe Rd. Saluda Tp.
36985 June 9, 1978	Reid		Florence		Lillie Mae W. Garland	1080	803		2.1 Old Buncombe Rd. Saluda Tp.
36985 June 9, 1978	Reid		Florence		Lillie Mae W. Garland	1080	804	5.60	Acs Buncombe Rd. Saluda Tp.
37824 June 16, 1978	Reid			Darry William	John P. Barry, Jr. et al	1081	443		Pine Valley Run Lot 38 Stonecutter Lane.

DIRECT or GRANTOR Index to Real Estate Deeds -- Greenville County, S. C.

Open at Proper Tab according to First Letter or Letters of Name and refer to Buff Sub-Index sheet for page reference.

LEVA PRINTING CO., GREENVILLE, S. C.

(11)

FILE NUMBER DATE OF RECORD	GRANTORS FAMILY NAMES	GIVEN NAMES ABCDEFGHIJ	GIVEN NAMES- IJKLMNOP	GIVEN NAMES QRSTUVWXYZ	GRANTEES	BOOK	PAGE	NO. OF ACRES	BRIEF DESCRIPTION, LOCATION, ETC. (NOT WARRANTED)
399 July 6, 1978	Reid			Ruth B.	Carl Chapman, et al	1082	594		Lot 8.83 Acres Dunbar Tp.
1523 July 17, 1978	Reid	Santon Jr. Charles et al			Allan S. Gott, et al	1083	223		Lots 3, 4 + 5 Batson Rd. (State Park Rd.)
1538 July 17, 1978	Reid	Builders, Inc. + Hayes			John H. Flanigan, et al	1083	235		Lot 23 Clanton Dr. "Farmington" Sec. IV Sec. V
1516 July 17, 1978	Reid	Charlotte G. +		Lloyd Jr.	Eastside Assembly of God Church Associates, a Ltd Pto.	1083	258		Lot 2 Kumbrell Rd. "Cunningham Acres"
5459 Aug. 18, 1978	Reid		James M.		Mauldin (abandon)	1085	701		Easement "Mountainbrook"
5409 Aug. 18, 1978	Reid			Patricia O	Robert M. Hunt, et al	1085	577		Lot 56 Crosscreek Ln.
7182 Sept 4, 1978	Reid		Phillips et al Judy Marie		Donnie C. Phillips	1086	672		Lot 35 Blake St. "Durcan Mills" Sec II Sec. II D'ville
7446 Sept 6, 1978	Reid	(formerly Adeline R. Balcome)			Edgar A. Ross, et al	1086	773		Lot 119 Clowdale Ln. Bellingham "Igor Hpts."
7507 Sept 6, 1978	Reid	Adeline R. Balcome		Caydille Sara	Ward S. Stone, Jr.	1086	844		Lot 2 Cumberland Ave. Blk. K.
9295 Sept. 21, 1978	Reid			Sara G.	N. A. Waldrop, et al	1088	353		Lot 1 + 3 Pinckney St. + May Ave
9638 Sept. 25, 1978	Reid		Edmer, et al at all	William	Charles E. Rosemond, et al	1088	575		Lot 9 Dale Dr.
" "	"			et al Robert E.	" " "	1088	575		
11172 Oct 9, 1978	Reid		Lawrence		Dennis E. Wledeking	1089	527		Lot 40 "Henderson Forest"
15279 Nov 16, 1978	Reid		J. D.		John H. Edwards, et al	1091	996	1	Acres Proposed Rd. Blk 7 Riverside D'ville Tp.
15524 Nov. 17, 1978	Reid		Mable G.		Gurtis V. Chisom, et al	1092	220		Lot 11 Cor. Highways Ave. + Sumter St Acres"
15614 Nov. 20, 1978			Maggie S.	Robert Lee	David A. Sullivan, et al	1092	278		Lot 35 Fleetwood Dr. "Magnolia"

DIRECT or GRANTOR Index to Real Estate Deeds -- Greenville County, S. C.

2
(8)

Open at Proper Tab according to First Letter or Letters of Name and refer to Buff Sub-Index sheet for page reference.

KEYS PAINTING CO., GREENVILLE, S. C.

FILE NUMBER DATE OF RECORD	GRANTORS FAMILY NAMES	GIVEN NAMES ABCDEFGHIJ	GIVEN NAMES JKLMNO	GIVEN NAMES PQRSTUVWXYZ	GRANTEES	BOOK	PAGE	NO. OF ACRES	BRIEF DESCRIPTION, LOCATION, ETC. (NOT WARRANTED)
17721 Dec. 11, 1978	Reid			Sammie B.	Martha M. Reid	1093	523		Brook Terrace "Hantt Tp. Int. Lot 12 Miami Ave." Spring
18171 Dec. 15, 1978	Reid		S. David		Linda J. Reid	1093	800	1.06	Ac. E. Parkins Mill Rd. Also Lot 3=5.20 Ac. + Lot 4=5.77 Ac. "Eagle Rock" Cleveland Tp.
" "	"		"		"	1093	800		Cleveland Tp. Terrace Hantt Tp. Lot 12 Miami Ave. Spring Brook
19373 Dec. 29, 1978	Reid		Martha M.		William P. McFee	1094	480		Lot 21 Claxton Dr. "Farmington Circle"
19368 Dec. 29, 1978	Reid		Janett H.		Donald B. Sconel, et al	1094	503		Int Pt Lot 2 "Carolina Court"
20397 Jan. 10, 1979	Reid		S. David		Lawrence E. Reid	1095	116		Lot Duane Lane Mauldin Wade Hampton Blvd. to prop. Rd to ingress & egress from
20548 Jan. 11, 1979	Reid	Dorothy B.	James S.		David A. Brown, et al	1095	185		Robert E. Fincher, et al
21205 Jan. 18, 1979	Reid		Lawrence E.		Ronald A. Phelps, et al	1095	555	.80	Acres Hiville Tp. Lot 84 Third St. Sec. VI Judson
21206 Jan. 18, 1979	Reid		Lawrence E.		Robert E. Fincher, et al	1095	556		Lot 187 "Del Norte Estate" Sec. II Sec IV Lot 22 Claxton Dr. "Farmington" Tp.
21524 Jan. 22, 1979	Reid			Ray J. Sr.	Ray J. Reid, Jr. et al	1095	744		Lot 3+4 "Eagle Rock" Cleveland Rd.) O'Neal Tp. Lot 1 Jackson Grove Rd. (Old McElhara)
24413 Feb. 23, 1979	Reid	Cynthia S.	John C.		James P. McClinton	1097	353		Unit H-2 Town Park Hwy. Prop. Regiore
25861 Mar. 9, 1979	Reid	Hayes Bldg, Inc.			Luis J. Hernandez	1098	100		
28182 Mar. 30, 1979	Reid		Linda J.		Anthony J. Ryan	1099	593		
30726 Apr. 23, 1979	Reid	Frank R.			Jack Edgemorth Thomas, et al	1101	25		
31508 Apr. 30, 1979	Reid			Velma D. et al	Sylvia Addis	1101	449		
" "	"			Raymond D. et al	" "	1101	449		

DIRECT or GRANTOR Index to Deeds — Greenville County, S. C.

(J)

Open at Proper Tab according to First Letter or Letters of Name and refer to Buff Sub-Index sheet for page reference.

KEYS PRINTING CO., GREENVILLE, S. C.

FILE NUMBER DATE OF RECORD	GRANTORS FAMILY NAMES	GIVEN NAMES ABCDEFGHIH	GIVEN NAMES IJKLMNO	GIVEN NAMES PQRSTUVWXYZ	GRANTEES	BOOK	PAGE	No. of Acres	BRIEF DESCRIPTION, LOCATION, ETC. (Not Warranted)
12480 Oct. 15, 1979	Reid	<i>et al</i> George R.	<i>Cancelled</i> Bonnie S. Lumbley	8-31-84	#6837 Lot AR 86-1313 Green Fed. S & L. Assn.	1113	623		Real Property agreement
"	"	<i>et al</i> Betty P.	<i>Cancelled</i> Bonnie S. Lumbley	8-31-84	#6837 Lot AR 86-1313 " " "	1113	623		
14162 Oct. 26, 1979	Reid		Kenneth W.		Roy Almond	1114	375		Lot Dogwood Circle O'Neal Sp.
14222 Oct 29, 1979	Reid			<i>Ray</i> Winona	Mary Catherine Reid born	1114	542		General durable Power of attorney "Forest"
15060 Nov. 2, 1979	Reid		Lawrence		D. Ross Hill	1114	856		Lot 44 Dahlglan Ave. "Henderson Grove Sp. Piedmont
16843 Nov. 16, 1979	Reid	<i>s/a</i>	Lee G. Reid		David W. Edens et al	1115	849		Lot 101 Langston St. Sec. 3
19614 Dec. 14, 1979	Reid		Lawrence		Katherine Reid	1117	381		Lot 3
19613 Dec. 14, 1979	Reid		Lawrence		Southland Corporation	1117	382		29) + Calied Springs Rd. Lot 60r Wade Hampton Blvd. (Hwy. Clemervine Ave. "Hillside Terrace"
22090 Jan. 16, 1980	Reid		L. David, et al		Ernest P. Brown et al	1118	975		Lot 30 + pt. lot 32 Cor. Allite +
22818 Jan 23, 1980	Reid		Lawrence		L. David Reid	1119	475		Lot 30 "Henderson Forest"
23845 Feb. 4, 1980	Reid		Lawrence		John H. Gheron	1120	58	.39	By. Pass) also easement and reserved easement Ave. North Pleasantburg Dr. (291
25086 Feb. 19, 1980	Reid			<i>Wallace</i>	Bonnie B. Reid	1120	765		Reiner, Butler Sp. Int. Tract 2, west side of Enoree
25899 Feb. 28, 1980	Reid		Lawrence		Grady E. Allen et al	1121	229		Lot 4
29009 Apr. 1, 1980	Reid		Mary C.		Carl E. Reid	1123	142		Lot
29794 Apr. 8, 1980	Reid		L. David		Billy Kirby Matthews <i>et al</i>	1123	627		"Forest" Lot 30 Dahlglan Ave. "Henderson
30035 Apr. 10, 1980	Reid		Mary C.		Annel Gillespie et al	1123	741		Lot Baton Rd. (State Park Rd.)

DIRECT or GRANTOR Index to Deeds — Greenville County, S. C.

Open at Proper Tab according to First Letter or Letters of Name and refer to Buff Sub-Index sheet for page reference.

KEYS PRINTING CO., GREENVILLE, S. C.

(G)

FILE NUMBER DATE OF RECORD	GRANTORS FAMILY NAMES	GIVEN NAMES ABCDEFGH	GIVEN NAMES IJKLMNO	GIVEN NAMES PQRSTUVWXYZ	GRANTEES	BOOK	PAGE	No. of Acres	BRIEF DESCRIPTION, LOCATION, ETC. (Not Warranted)
32157 May 2, 1980	Reid	Florence			Joe Williams	1125	60		2 Tracts Saluda Tp. 3 Tracts Paris Mt. Tp.
33803 May 21, 1980	Reed	Eugene		John P. et al	Golden Strip Runners Club	1126	202		Certificate of Incorporation
34010 May 23, 1980	Reid	David		& Vera Mae	Roy King	1126	293		Lot 33 Cutler Ridge
34875 June 4, 1980	Reed			Linda C. + William D.	John E. Walton	1126	993		Lot 61 Avon Dr. "Avon Park"
35148 June 6, 1980	Reid	Jean Donna		Melinda & Karen	Margaret Bryant Reid	1127	121		Acres Sec II O'Neil Tp. Lot 67. Sail One Valleyhomen
35583 June 12, 1980	Reid			Jessie M.	Luther Hamilton, Jr.	1127	355	1	acre County Rd. Saluda Tp.
36531 June 24, 1980	Reid	Florence			O. B. Chapman	1127	978		Strip McKinzie (McKinsie) Rd.
36705 June 26, 1980	Reed	Donald J.		Donnie S. Tankersley KMC	Marion B. City of Mauldin	1128	237		Sewer Service Agreement "Forest"
37102 June 30, 1980	Reid			L. David	Lorenzo Llach, et al	1128	409		Lot 42 Salylen Ave. "Henderson"
2846 July 31, 1980	Reid				Sara C. Linda K. Black	1130	104		Power of attorney
5887 Aug. 26, 1980	Reid			et al Laurence	J. A. Gilreath, Jr.	1131	949	1.507	acs East Perkins Mill Rd.
10767 Oct. 6, 1980	Reid	Carrie			W. E. Swillen	1134	937		Blk AA, Grille Tp., Use of 15 foot alley Lot 13 Cedar Ave. "Riverside Land Co."
11163 Oct. 8, 1980	Reid			By atty in fact Linda K. Black	Sara C. Robert B. Vaughn	1135	91		Pl. lot 2 Arnold Street
12700 Oct. 23, 1980	Reid			et al Lawrence	J. A. Gilreath, Jr.	1135	959	1.507	Re Record acs East Perkins Mill Rd. for orig
13514 Oct. 29, 1980	Reid			et al Lawrence	Katie K. Mitchell	1136	384	0.022	acs East Perkins Mill Rd.
14521 Nov 10, 1980	Reid	Carl E.		Donnie S. Tankersley KMC	Sandra Fidelity Fed. Sav. & Loan Assoc.	1137	81		Real Prop agree

8-10-82

3429

10-29-87* 200778 et Blc 105-545

DIRECT or GRANTOR Index to Deeds — Greenville County, S. C.

2
(G)

Open at Proper Tab according to First Letter or Letters of Name and refer to Buff Sub-Index sheet for page reference.

KEYS PRINTING CO., GREENVILLE, S. C.

FILE NUMBER DATE OF RECORD	GRANTORS FAMILY NAMES	GIVEN NAMES ABCDEFGHIJ	GIVEN NAMES JKLMNO	GIVEN NAMES PQRSTUVWXYZ	GRANTEES	BOOK	PAGE	No. of Acres	BRIEF DESCRIPTION, LOCATION, ETC. (Not Warranted)
15704 Nov. 21, 1980	Reid		a et al Charlotte		George L. James, et al	1137	716		Lot 3 Oaks Dr.
15840 Nov. 24, 1980	"		L. David		Donald G. Cothran	1137	822		Lot 59 Henderson Forest (Terrydale)
15857 Nov. 24, 1980	"		Lawrence David		Donald G. Cothran, et al	1137	839		"Henderson Forest" Lots 58 & Pt. lot 57 Meredith Lane Mtg. Co. Sec. 3
18028 Dec. 16, 1980	"		Bobbie G.		Silford C. Reid	1138	974		Lot 100 (#3) Langston St. Piedmont
18805 Dec. 29, 1980	Reid			L. et al Raymond	Ernest F. Balloway et al	1139	654		Lot 144 Brownwood Dr. "Oakcrest" sec. II
"	"			Virginia	" "	1139	654		
20082 Jan. 12, 1981	Reid		Lawrence		L. David Reid et al	1140	580		Int Lot Parkins Mill Rd.
20085 Jan. 12, 1981	Reid		Lawrence		L. David Reid et al	1140	581		Virginia Reid Estate Assignment of Interest in Gladys
21396 Jan. 27, 1981	Reid		Cynthia S. John C.		James P. Mc Clintock	1141	539		Sec. II for orig ple Deed BK 1097 pg. 353 Lot 187 Del Norte Rd. Del Norte Est. Also lot 5 Piedmont Rd.
21761 Jan. 30, 1981	Reid		Ann Morris et al		Alfred Wayne Cash	1141	749	2	Acres National Hwy. Grove Tp.
22757 Feb. 11, 1981	Reid		Carl E.		A & R Associates, Inc.	1142	557		4 Tracts
26573 Mar. 23, 1981	Reid		Carl E.	Sandra	Fidelity Fed. Savings & Loan Assoc.	1144	894		Prop. Agre. for Orig. see Deed bk. 1137 pg. 81 Release lot 16 Sec. 1 Oak Hollow "from Real
26966 Mar. 27, 1981	Reid		Inez et al		Myrtle J. Alewine et al 2 Men Pts.	1145	650		Lot, near Bonu Creek
27603 Apr. 1, 1981	Reid		Lawrence et al		Sibrecht/Small Dev. Co. 2 Men Pts.	1145	491	17.31	Ac. R/W E. Parkins Mill Rd.
27600 Apr. 1, 1981	Reid		L. David et al		Sibrecht/Small Dev. Co.	1145	497	17.31	Ac. R/W E. Parkins Mill Rd.
"	"				" " " "	1145	497		
"	Reid		Joan R.						

DIRECT or GRANTOR Index to Real Estate Deeds -- Greenville County, S. C.

Open at Proper Tab according to First Letter or Letters of Name and refer to Buff Sub-Index sheet for page reference.

(H)

ESTS PRINTING CO., GREENVILLE, S. C.

FILE NUMBER DATE OF RECORD	GRANTORS FAMILY NAMES	GIVEN NAMES ABCDEFGHIJ	GIVEN NAMES JKLMNO	GIVEN NAMES PQRSTUVWXYZ	GRANTEES	BOOK	PAGE	No. OF ACRES	BRIEF DESCRIPTION, LOCATION, ETC. (NOT WARRANTED)
28122 Apr. 7, 1981	Reid			W. T.	Stephen J. Medosch	1145	808	0.55 + 0.95	Acres Country Rd. Austin Tp.
28120 Apr. 7, 1981	"			W. T.	Stephen J. Medosch	1145	838	0.05	Acres Golden Strip Dr.
29115 Apr. 16, 1981	"	A/K/A Jacquelin Reid			Robert J. Durham	1146	399		Pt lot B Washington Loop Washington Hqts.
"	"	Jacquelin			" " "	1146	399		
"	Reid	A/K/A Jacquelin Reid			" " "	1146	399		
29113 Apr. 16, 1981	Reid			Jacquelin S	Robert Durham	1146	402		Lot 15 Washington Hqts. Sec. "A"
29583 Apr. 22, 1981	Reid			Lawrence	Greg Reed, et al	1146	732		Lot 7 Jersey Ave Carolina Court
30084 Apr. 28, 1981	Reid	Ellen & Grace		Joe et al	James W. Fayson	1147	63		Pt. lot Dempsey St. Gantt Tp.
31350 May 11, 1981	Reid			L. David et al	Robert M. Hunt, et al	1147	776		Lot Parkins mill Rd.
31350 May 11, 1981	Reid			Joan R.	" " " " "	1147	776		
31784 May 14, 1981	Reid			Lawrence	E. W. Duckworth, et al	1148	76	.39	Acres also right to Easement
2163 July 24, 1981	Reid			Willie T.	Christine Reed Robertson	1152	379		Power of Attorney
2162 July 24, 1981	Reid			Mandville S.	Christine Reed Robertson	1152	380		Power of Attorney
2898 July 31, 1981	Reid			et al	Williams Street Development Corp.	1152	783	4.55	Acres. Townes St. Extn.
3762 Aug. 11, 1981	Reid			Bonnie S. & Wallace	Bruce Ritacco, et al	1153	352	1.92	Acres
6174 Sept. 8, 1981	Reid			Lawrence	Anita Rickenmann	1154	703		See Easement also lot Easement Lot north Pleasantburg Dr. also Easement #17 Village Sec. I
4514 Oct 5, 1981	Reid			Anita C. et al	Jerry N. Marsh	1156	232		Lot 48 Fifth ave. Judsons Mills

DIRECT or GRANTOR Index to Real Estate Deeds -- Greenville County, S. C.

(H)

Open at Proper Tab according to First Letter or Letters of Name and refer to Buff Sub-Index sheet for page reference.

KEY PRINTING CO., GREENVILLE, S. C.

FILE NUMBER DATE OF RECORD	GRANTORS FAMILY NAMES	GIVEN NAMES ABCDEFGH	GIVEN NAMES IJKLMNO	GIVEN NAMES PQRSTUVWXYZ	GRANTEES	BOOK	PAGE	No. of ACRES	BRIEF DESCRIPTION, LOCATION, ETC. (NOT WARRANTED)
8726 Oct. 6, 1981	Reid		Marian H.		Willie Reid, Jr.	1156	335		Int lot 8 Wood Circle "Wood Circle"
8768 Oct. 7, 1981	"			Raymond L.	Herman F. Reid	1156	397		Oak-Crest Sec. II Int lot 143 Brownwood Dr. Patti Drive
8977 Oct. 8, 1981	"	Charlotte A.			Sharon M. Dossitt	1156	481		Int lot 30 "Stanton Heights"
9763 Oct. 19, 1981	"	Byron A.			Flora H. Reid	1156	957	5.3	Ac. = Tract No. 8
10067 Oct. 21, 1981	Reed	Christine G.			Edward Oliver Wolcott	1157	122		Power of attorney
10066 Oct. 21, 1981	Reed			Robert W.	Edward Oliver Wolcott	1157	123		Power of attorney
10016 Oct. 21, 1981	Reed	Greg + Joan			Arthur C. Clark, Jr. a Genl. Pts.	1157	100		"Carolina Court" Lot 7 Jeremy Ave. Bldg. C.
11319 Nov. 5, 1981	Reid	Freddie McDonnell			McDonald Associates	1157	848		Hqts Lots 10 + 11 Whites Rd. "Oakland"
11987 Nov. 13, 1981	Reid	Benson P. et al			William B. Duncan, et al	1158	278		View Amys 22 lots + Pt. 3 lots Wood St. City Duville Austin Sp.
12492 Nov. 23, 1981	Reid		John E.		Eddie Jean R. Reid of S.C.	1158	655		Int lot 332 Westwood Sec IV
13955 Dec. 14, 1981	Reid		Karen K.		American Service Corp	1159	401		Reg. Unit 16 C Yorktown Horiz Prop
15667 Jan. 7, 1982	Reid	Elizabeth Kirkendall			Troy King	1160	748	0.4	Ac. Backreal Rd.
19354 Mar. 1, 1982	Reid	Florence C. &	W.O.		Douglas H. Raines, et al	1163	67		Lot 2 Jordan Rd.
19353 Mar. 1, 1982	Reid	Florence C. &	W.O.		Derrell A. Smith, et al	1163	69		Lot 1 Jordan Rd.
21516 Mar. 26, 1982	Reid	Herman F. et al			James Michael Woster et al	1164	437		Dr. Oak-Crest Sec. II Agreement - Lot 143 Brownwood
22482 Apr. 7, 1982	Reid		Lawrence		B. Robert Coker, Jr. et al	1165	69		Lot 2

DIRECT or GRANTOR Index to Deeds — Greenville County, S. C.

(1)

☞ Open at Proper Tab according to First Letter or Letters of Name and refer to Buff Sub-Index sheet for page reference.

KEYS PRINTING CO., GREENVILLE, S. C.

FILE NUMBER DATE OF RECORD	GRANTORS FAMILY NAMES	GIVEN NAMES ABCDEFGH	GIVEN NAMES IJKLMNO	GIVEN NAMES PQRSTUWXYZ	GRANTEES	BOOK	PAGE	No. of Acres	BRIEF DESCRIPTION, LOCATION, ETC. (Not Warranted)
8117 Oct. 1, 1982	Reed			J. Mark ^{etal}	Marsha Kay Crumley	1174	988		Quit Claim Deed Int. Lot 83 Covington Rd. "Sec. II Northwood Hills"
" "	"			Kimsey W. ^{etal}	" " "	1174	988		
8617 Oct. 7, 1982	Reid			Lawrence	Bee Investments	1175	366	3.83	acres
9719 Oct 21, 1982	Reed			Montie B.	Roger D. Bower	1176	27		General Power of Attorney
10136 Oct. 27, 1982	Reed			James R. ^{etal}	Metropolitan Sewer Subd.	1176	246		Satisfaction of Agreement In Orig. see Deed Bk 1111 Pg. 34P
" "	"			Mathie E. ^{etal}	" " "	1176	246		
10818 Nov. 3, 1982	Reid	Betty A. &		Robert C. ^{etal}	Lavin W. Sherwood	1176	574		Lot 55 Sunset Hgts. Ft. Inn.
11440 Nov. 10, 1982	Reid			Michael E.	Edward P. Holder, Jr. ^{etal}	1177	78		Lots 46, 57, 58, & 81 Lakewood
12782 Nov. 26, 1982	Reid	Charlotte A.		after in fact for Clyde Randall then Duane	Ronald Dale Reynolds ^{etal} a Gen. Pts.	1177	869		Lot, Green
17608 Jan. 18, 1983	Reid			Michael Eugene	Holder Development	1181	54		Lots 47 & 82 Lakewood
18994 Feb. 2, 1983	Reed	Barbara D. &		Lester W. Jr. ^{etal}		1181	968		Waiver & Ratification
18988 Feb. 2, 1983	Reed	Barbara D. &		Lester W. Jr. ^{etal}	James W. Rinehart, ^{etal}	1181	815		Pt. Lot 60
21397 Feb. 28, 1983	Reid			Raymond L. ^{etal}	Rivendale	1183	301		Protective Covenants. In orig. see Deed Bk 582 Pg. 93
" "	"			Virginia ^{etal}	" "	1183	301		
22183 Mar. 7, 1983	Reed			Sara K.	William H. West, ^{etal}	1183	830		Hgts. Lot 45 Dalewood Dr. Dalewood
24576 Mar. 29, 1983	Reid			Lucinda L.	Chet A. Reid	1185	142	1.02	acs. Lake Rd.

DIRECT or GRANTOR Index to Deeds — Greenville County, S. C.

Open at Proper Tab according to First Letter or Letters of Name and refer to Buff Sub-Index sheet for page reference.

KEYS PRINTING CO., GREENVILLE, S. C.

()

FILE NUMBER DATE OF RECORD	GRANTORS FAMILY NAMES	GIVEN NAMES ABCDEFGHIH	GIVEN NAMES IJKLMNOP	GIVEN NAMES PQRSTUVWXYZ	GRANTEES	BOOK	PAGE	No. of Acres	BRIEF DESCRIPTION, LOCATION, ETC. (Not Warranted)
24818 Mar. 30, 1983	Reid		Lawrence		Dorothy Jean Reid	1185	270		Lots 1 + 2
28546 Apr. 29, 1983	Reed	Christine H. +		Robert W.	Hamlett Builders, Inc.	1187	383		Int Lot 57 Forest Acres Sec. II
28615 May 2, 1983	Reid	Fred H.			Sarah R. Surratt	1187	421		Lot Mosteller St. Green
29328 May 6, 1983	Reid		Michael Eugene		Edward P. Holder, Jr.	1187	806		Lot 80 Lakewood
30837 May 26, 1983	Reid		Lucinda L.		Robert D. Reid, et al.	1188	592	1.16	On Lake Rd.
35977 June 30, 1983	Reed		John W.		Thomas G. Dore, et al.	1191	502		Lot 47 Sylvan Dr. Country Club est
2299 July 21, 1983	"		Kenneth W. + Wanda H.		William E. Jodet	1192	754		Large Pebble Creek, Sec. II Lot 26 Co. Stalling Rd. + Honeycree
2493 July 28, 1983	Reid	Indiv. + 27 Edith J.			Heber J. Williamson	1192	847		Int Barn Thompson Rd. Paris Mt. 2p
5061 Aug. 11, 1983	Reid	Bonnie H. +		Wallace	Bruce Ritacco et al	1194	265		Correction of Deed Grant of Easement
6195 Aug 22, 1983	Reed			Ralph P	Thomas G Crider	1194	840		Lot 55 Thomas Dr. Avon Park
"	"			Rebecca W	" "	1194	840		
9501 Sept 21, 1983	Reid		Jeannette E.		Clyd P. Elrod	1196	817		Power of attorney
11188 Oct 4, 1983			Lawrence		Thomas M. Cowart	1197	749		Int. Lot 5 Carolina Ct.
14752 Nov 3, 1983	Reed		Kenneth W. + Wanda H.		Samuel M. Teese et al	1197	886		Sp. 2p. Int Lot 107 + 108 Orchard Dr. Chick
15995 Nov 16, 1983	Reid	Anita +		Joy	James H. Thompson	1200	575		Lot 3, Farmington, Sec. 4
16021 Nov 16, 1983	"	Harold Eugene			Drene Margaret Hester	1200	688		Sp. 2p. Int. Lot 80 Callahan Ave. Sava

DIRECT or GRANTOR Index to Deeds — Greenville County, S. C.

Open at Proper Tab according to First Letter or Letters of Name and refer to Buff Sub-Index sheet for page reference.

KEYS PRINTING CO., GREENVILLE, S. C.

FILE NUMBER DATE OF RECORD	GRANTORS FAMILY NAMES	GIVEN NAMES ABCDEFGHIJ	GIVEN NAMES KLMNOPQ	GIVEN NAMES RSTUVWXYZ	GRANTEES	BOOK	PAGE	No. of Acres	BRIEF DESCRIPTION, LOCATION, ETC. (Not Warranted)
16131 Nov 17, 1983	Reid		Dr. et al	Linda Joist et al	Myrtle Wheeler	1200	701		Lot 13 Piedmont Ave Edgewood
16391 Nov 21, 1983	Reid	George +	Johnnie et al		David R. Marks	1200	881		plots 1 + 3 Park Place
"	"	Charles +	Johnnie et al		" "	1200	881		
16735 Nov 23, 1983	"		Lawrence et al		a ben Pto. Co. Bibbath/Small Neup.	Re-Recorded 1201	109	17.31	see orig see deed bk 1145 pg. 491 acc. R/D E. Perkins Mill Rd. for Orig Village
19769 Dec 21, 1983	"	David Wayne +	Vickie Land		Thomas J. Brown	1203	67		Lot 84 Woodside Mill
20040 Dec 23, 1983	Reid	Barbara D + Lester W. Jr.			Ronald Glenn Ossman et al	1203	195		Sec II Lot 60 Pebble Creek Ph IV
22050 Jan 16, 1984	"			Ruby B.	Jack B. Pendarvis et al	1204	478		8' Ullie Pt. lot 33 S. Pliny Cr.
25342 Feb 17, 1984	Reid	Lobby Jr. + Linda C			David C. Raines	1206	470		Trills Sec 3 Lot 112 Wallace St. Duncan
25929 Feb 23, 1984	Reid	Barbara D + Lester W. Jr.			Ronald Glenn Ossman et al	Re Record 1206	764		orig see deed bk 1203 pg 195 Lot 60 Pebble Creek Ph IV Sec II for
26121 Feb 24, 1984	Reid	Herman J. et al			James Michael Wosten et al	1206	897		see deed bk 1164 pg 452 Cancellation of Agreement, for orig Opert Sec 11
26132 Feb 24, 1984	"	Herman J. et al			James Michael Wosten et al	1206	860		Lot 143 Brownwood Dr. Oak-
27036 Mar 2, 1984	Reid		James Richard et al		Veterans Affairs Administrators for	1207	436		Lot 5 Bethel Rd.
" "	"		Linda P. et al		" "	1207	436		Montclair, Sec 1
34469 May 3, 1984	Reid			Timothy M. Jose	Jose Baltazar Lopez et al	1211	810		Lot Goodrich St.
34310 May 28, 1984	Reid	Dianna + James T.			Walter Lynn, Jr. et al	1213	408		"Brook Glenn Gardens" Lot 123 Shrewwood Dr.

DIRECT or GRANTOR Index to Deeds — Greenville County, S. C.

()

Open at Proper Tab according to First Letter or Letters of Name and refer to Buff Sub-Index sheet for page reference.

KEYS PRINTING CO., GREENVILLE, S. C.

FILE NUMBER DATE OF RECORD	GRANTORS FAMILY NAMES	GIVEN NAMES ABCDEFGH	GIVEN NAMES IJKLMNO	GIVEN NAMES PQRSTUVWXYZ	GRANTEES	BOOK	PAGE	No. of Acres	BRIEF DESCRIPTION, LOCATION, ETC. (Not Warranted)
37662 May 30, 1984	Reid	Albert R.	etal		Joseph S. Morchesky ^{etal}	1213	778		Lot Georgia Rd
" " "	"	Chestain T.	etal		" " "	1213	778		
40787 June 26, 1984	"	Bobby B.	etal		Mildred Rosemond	1215	686		Lots 6 & 7 Mack Dr. Riley Estates
" " "	"	Anne P.	etal		" "	1215	686		
1284 July 12, 1984	Reid		James T.		Dianne L. Reid	1217	06		Deveraux Cr. Asleton Sheets H-2 Butler Jr
2504 July 24, 1984	Reid	Bertram	B. S. + Margaret W.		B. S. Reid ^{as Tr.}	1217	737		Int Lot 23 Asleton way + Puncombe Rd. Chick Spg Sp.
12889 July 27, 1984	Reid	Bail W.	+ Robert K.		Jack D. Willard ^{etal}	1218	20		Int 1.14 acs, also lot = 2.46 acs. S'ville
3514 Aug 1, 1984	Reid		Margie L.		David L. Wilson ^{ete}	1218	361		Lot 306 Sec. V. Sheet 2. Painselt's S'ville
6740 Aug 30, 1984	"		Lawrence		W. Spencer Wilson ^{etal}	1220	651	1.05	Dr. Also Easement acs Cr. Keith Dr. + N. Pleasantburg
7148 Sept 4, 1984	Reid		^{now Susan T. Duffey} AKA Susan Bail Shopp		William J. Thompson ^{city infact}	1220	929		Power of attorney
7147 Sept 4, 1984	"		^{now Susan T. Duffey} AKA Susan Bail Shopp		Jacquelyn E. Thompson ^{city infact}	1220	932		Power of attorney
7843 Sept 10, 1984	Reid				Thomas A. Greenville County	1221	429		Drainage Assistance Agreement
" " "	"				Paula E.	1221	429		
11467 Oct 16, 1984	Reid	Georgia + Konrad			Denny W. Adair ^{etal}	1224	145		Sec 2 Maudin Lot 15, Chelsea Rd. Montclair
12505 Oct 25, 1984	Reid	Bruce E. + M. Jeanne			Kenneth W. Raup ^{etal}	1224	857		East, Sec 1 Lot 130 Lynchester Rd. Brookfield
16103 Nov 28, 1984	Reid	Chel A.			Cooperating Int. Blue Ridge Electric	1227	329		Right of way

DIRECT or GRANTOR Index to Deeds — Greenville County, S. C.

Open at Proper Tab according to First Letter or Letters of Name and refer to Buff Sub-Index sheet for page reference.


KEYS PRINTING CO., GREENVILLE, S. C.

()

FILE NUMBER DATE OF RECORD	GRANTORS FAMILY NAMES	GIVEN NAMES ABCDEFGHIJ	GIVEN NAMES JKLMNO	GIVEN NAMES PQRSTUVWXYZ	GRANTEES	BOOK	PAGE	No. of Acres	BRIEF DESCRIPTION, LOCATION, ETC. (Not Warranted)
17264 Dec 7 1984	Reid			Sam	James Frank Rogers ^{etal}	1228	164	51.1	acc. 2. S Hwy 25 (Augusta Rd)
1914 Jul 12 1974	"	Benjamin P			Daniel C Coonell	1228	402		Lot 179 Augusta av
19975 Jan 4 1985	Reid	Anne D	John		Dana E. Hicks	1230	475		Lot Evening Way, Mauldin
20190 Jan 7 1985	Reid	Serge P			George P. Reid Jr.	1230	579		Blk 13 Lot 1 Judson Mills Village
22419 Jan 30 1985	Reid		Kenneth Wayne		Dicky Joe Compton ^{etal}	1231	996		Lot 160 Westwood Sec II Oaklawn Sp.
26471 Mar 8 1985	Reid	Calvin			Louise M. Reid	1234	520		Int 4.3 Acc Old Hundred Rd.
27345 Mar 18 1985	"	Herman Stone			Wilma R. Reid	1235	42		Power of attorney
29203 Apr 1 1985	"	+ Associates			William C. Van Dusen Jr.	1236	119		Lot 22 Ebenezer Hgts
31516 Apr 19 1985	"			Joseph William ^{Jr. etal}	Thomas E. Fallon	1237	666		Lot 55 Valleybrook Sec 1 Skyland Park
31598 Apr 22 1985	"	David			Shirley J. Reid	1237	755		Int dot 20 Skyland Dr.
32579 Apr 30 1985	Reid		Kenneth W.		Associates - Spartan Self Storage	1238	321		Overview Dr. Hazwood Rd. Blvd. Pk Lots 12+13 (Part B = 159 acc)
33666 May 2 1985	Reid	Fred H. + Joe Dean			Michael R. Thompson ^{etal}	1238	586		Lot 6 = 6.6 Acc Lambrem Rd.
35273 May 21 1985	Reid			James A.	Oscar R. Neely ^{etal}	1239	905		Village Sec 1 Lot 17 Chesley Dr. The
38445 June 18 1985	"	Dr. Fred E. Jr.		John W. + Timothy J. ^{etal}	Piedmont Real Estate Fund	1242	87		memorandum of agreement of Partnership for Piedmont Real Estate Fund
"	"	Benjamin A.			" " " "	1242	87		Riverdale Lot 95 Knollview Dr.
38805 June 20 1985	Reid			Raymond L.	Richard Michael Reid ^{etal}	1242	337		

DIRECT or GRANTOR Index to Deeds — Greenville County, S. C.

REG. U. S. PAT OFFICE *Chas McCott* County Indexes Since 1888 An Identifying Trade Mark

 Open at Proper Tab according to First Letter or Letters of Name and refer to Buff Sub-Index sheet for page reference.


COTT FAMILY NAME INDEX No. 75 © 1949
MADE BY THE COTT INDEX COMPANY, COLUMBUS, OHIO
SOLD BY WALKER, EVANS & COGSWELL CO., CHARLESTON, S.C.

()

FILE NUMBER DATE OF RECORD	GRANTORS FAMILY NAMES	GIVEN NAMES ABCDEFGHIJ	GIVEN NAMES JKLMNO	GIVEN NAMES PQRSTUVWXYZ	GRANTEES	BOOK	PAGE	No. of Acres	BRIEF DESCRIPTION, LOCATION, ETC. (Not Warranted)
39493 June 26, 1985	Reid	Edith J. etal			the City of Greenville The Housing Authority of	1242	747		(Fairfield Ave) Druid Hills pt Lots 25+26 Paris View Dr. Town
39960 June 28, 1985	"			Timothy M.	Kelley S. Johnson	1242	989		Unit 6 8 Stanley Dr. Harbor
2163 July 19, 1985	"		Kerry Melville		Grover E. Reid	1244	471		Power of attorney
2162 July 19, 1985	"	Grover E. "Raz" Jr.			Grover E. Reid	1244	474		Power of attorney
2243 July 19, 1985	"	By infact Grover E. Reid Grover E. Jr. etal			B. Scott Kilgore etal	1244	515		Lot 12 Crescent Ave. Sec B. Cagle Park Co.
" "	"	By infact Grover E. Jr. etal			" " "	1244	515		
" "	"		Kerry Melville etal		" " "	1244	515		
2811 July 25, 1985	"	Charles L.			Walter W. Muirhead etal	1244	877		
6459 Aug 8, 1985	Reed		James A.		Carroll B. Dawkins etal	1246	79		Lot 38, Adlawied
6559 Aug 23, 1985	Reid		Mrs Mary Charlene Reid Aiken Mary Charlene etal		James K. McDonald etal	1247	130		Sec V Smirle, Austin Sp Lot 470, Chuckwood Dr, Westwood
7824 Aug 26, 1985	"	E. Truby etal			Roger William Wilbanks etal	1247	198	1	O'Neal Sp. Aco Jew's Bridge Rd.
7937 Aug 30, 1985	"	Frankie W. James E.			Lower Authority Western Carolina Regional etal	1247	756		Right of way (550.3-1-5) Heritage Estates
90105 Sept 23, 1985	Reed		Kenneth Wayne		Walter L. Bunnell etal	1247	672	1.72	ac - Lot 14 Heritage Dr. Garretts Woods
11149 Oct 1, 1985	Reid		Nancy C + W. Claude		Donald S. Chiles	1249	304		Lot 114 Stone Creek Dr. Sec 7
11916 Oct 4, 1985	"	Ethel C.			Joe Dean Reid etal	1250	55		Power of attorney
	"	Charles L.			Walter J. Laisewski etal	1250	321		Lake Grant Dr. Stone Lake etal Sec 2 pt Lots 45+46 Swan Lake Ave

DIRECT or GRANTOR Index to Deeds — Greenville County, S. C.

REG. U. S. PAT. OFFICE *Chas McCott* County Indexes Since 1888
An Identifying Trade Mark

 Open at Proper Tab according to First Letter or Letters of Name and refer to Buff Sub-Index sheet for page reference.

COTT FAMILY NAME INDEX No. 75 © 1949
MADE BY THE COTT INDEX COMPANY, COLUMBUS, OHIO
SOLD BY WALKER, EVANS & COGSWELL CO., CHARLESTON, S.C.

FILE NUMBER DATE OF RECORD	GRANTORS FAMILY NAMES	GIVEN NAMES ABCDEFGHIJ	GIVEN NAMES JKLMNO	GIVEN NAMES PQRSTUVWXYZ	GRANTEES	BOOK	PAGE	No. of Acres	BRIEF DESCRIPTION, LOCATION, ETC. (Not Warranted)
12262 Oct 9, 1985	Reid			<i>et al</i> Marydon + Ted L.	Pecan Terrace Sec 2	1250	526		To Sec 2 Pecan Terrace Amendment + Alteration of restrictions Chick Spgs. Sp. Marrow Hts.
13367 Oct 17, 1985	"			<i>et al</i> Joseph R. + W. M. Jr.	Barbara M. Reid	1251	159		Lot 13 + 14 + Lot 15 Piedmont Ave. Hollow Sec 3
15047 Oct 31, 1985	"	Charles L.			<i>et al</i> Gregory J. Weldon	1252	320		Lot 53 - 2.98 acs Oak
18548 Dec 2, 1985	Reed	Fred E.			<i>et al</i> Jean C. Reed	1254	440		Power of Attorney Sugar Creek
20670 Dec 19, 1985	Reid	Donna T + Gerry A.			<i>et al</i> James D. Clark	1255	831		Lot 372 Cliffwood Ln. Maple Wildaire Ests.
21394 Dec 27, 1985	"	Don + Ona			<i>et al</i> William A. Pearson	1256	219		Lot 6, Burgandy Dr.
22061 Jan 2, 1986	Reid	Evelyn M.		<i>et al</i> Raymond <i>et al</i> William	Merrifield Park	1256	760		Amendments to Restrictive Covenants In orig. see deed Bks 836 + Bks 862
22587 Jan 7, 1986	Reid		Lawrence		Bee Investments	1257	194	17.02 ac	Westwood, S'ville, Austin J. Sec 11 Int Lot 784 yellowwood Dr.
25312 Jan 31, 1986	"	Beverly L.			Johnny D. Reid	1258	920		
25646 Feb 3, 1986	"	C. W. <i>et al</i>			C. A. Buckner	1259	156		Lot 94 Manchester Ave. Sec 1 Carolina Ct.
"	"	Edith <i>et al</i>			" " "	1259	156		
25667 Feb 4, 1986	"	Charles D.			Elizabeth Reid	1259	235		also Lot 67 Shannon Dr. (Swain Gardens) Lot 21 + 22 Lot 22 E. Circle Ave. Mills Sec 3
26796 Feb 13, 1986	"	+ Associates, Inc.			Timothy M. Reid	1259	861		Lot 1 Second Ave. Judson Bridge Rd.
27511 Feb 20, 1986	"			Ralph	Elizabeth S. Carper	1260	215		Int 1 1/2 Acres Old Duncan Frontage Rd. Also easement
28410 Feb 28, 1986	"		Lawrence		Enigma Corp.	1260	783	1.34	Acres W. Fairview Rd + Proposed

DIRECT or GRANTOR Index to Deeds — Greenville County, S. C.

Open at Proper Tab according to First Letter or Letters of Name and refer to Buff Sub-Index sheet for page reference.

FILE NUMBER DATE OF RECORD	GRANTORS FAMILY NAMES	GIVEN NAMES ABCDEFGHIJ	GIVEN NAMES JKLMNO	GIVEN NAMES PQRSTUVWXYZ	GRANTEES	BOOK	PAGE	No. of Acres	BRIEF DESCRIPTION, LOCATION, ETC. (Not Warranted)
30986 Mar 24, 1986	Reed	Donald W.		Suzanne B.	Ray C. Ballew Jr. etal	1262	568		Lot 63 Botany Woods Sec II
31599 Mar 27, 1986	Reid	Helma Reid Hook		Pollock	William B. Pollard III etal	1262	868		Grace C. Springwood Cemetery Cemetery deed chd data 191-8 + 192-8. Land
33451 Apr 11, 1986	"	Calvin S.	M.	etal	genk's Inc.	1264	3		Covenants for Big see Red Blk 1137 p 534 waiver of restrictive & protective
33603 Apr 14, 1986	"	Westbrook			Dewey P. Reid etal	1264	90		One Judson Mill Village, Sec 5 Lot 81 on E. Eleventh St + Reubert
34334 Apr 21, 1986	"	Helen M		Kirkendall	Bertha Vaughn	1264	479	4 2/10 acs	
36441 May 5, 1986	"	Elizabeth		Lawrence E.	Fred J. Collins Jr.	1265	679		Lot 7. Pleasantburg Dr.
36507 May 6, 1986	"			Lawrence	Duke Power Co.	1265	799		Right of way
36717 May 7, 1986	Reid			Lawrence	Sarah J. Reid	1265	871	5.04 acres	
37631 May 12, 1986	Reid	David		Robert R.	Department of Soc. Sec. Southeastern Ind. Data	1266	214		Sec 1 Lot 1 Adam mee ad. Reubert
37879 May 13, 1986	Reid	Fred			Sec 2 State of S.C.	1266	446		Certificate of Incorporation
39320 May 28, 1986	Reid			Lawrence	Southern Bell Telephone Co.	1267	186		Right of way
39473 May 28, 1986	"	Lee		H.	Warren M. Harvey	1267	225		Green Chick Sp. Sp. Pt lot 96 Lancaster Ave.
40196 June 3, 1986	"	Anthony		B	John J. Petrick etal	1267	686		Lot 1 Bennett St.
766 Jul 7, 1986	"	George D.		etal	John C. Campbell etal	1270	465		Lot 94 Brian Creek Rd. map 5 Sugar Creek
"	"	Sarah J.		etal	" " "	1270	465		
5526 Aug 7, 1986	"			M. Timothy	Francine Chancellor	1272	932		Judson Mills Lot 1 Second Ave. Sec 3

DIRECT or GRANTOR Index to Deeds — Greenville County, S. C.

Open at Proper Tab according to First Letter or Letters of Name and refer to Buff Sub-Index sheet for page reference.

FILE NUMBER DATE OF RECORD	GRANTORS FAMILY NAMES	GIVEN NAMES ABCDEFGHIJ	GIVEN NAMES JKLMNO	GIVEN NAMES PQRSTUVWXYZ	GRANTEES	BOOK	PAGE	No. of Acres	BRIEF DESCRIPTION, LOCATION, ETC. (Not Warranted)
7036 Aug 20/1986	Reid			J. Timothy	Victor A. Greene ^{etal}	1273	976		Pl Lots 14, 16 + 17 Argonne Dr.
7223 Aug 20/1986	Reid			Janett + Wallace	Charles Laurens Latimer	1273	940		Lot 27 Maple Ave. Chick Spg
7195 Aug 20/1986	"			3KA Leta S. Jollison	Wilva J. Myers ^{etal}	1273	923		Lot 4 also Lot 3
8689 Aug 29/1986	"			Anita Charlotte + Joyl Jr.	A. B. Murrell ^{etal}	1274	650		Horse Triangle Lot 5 White Horse Rd. White Greystone way
8976 Sept 2, 1986	"			Jane S.	William W. Wall	1274	896		Lot 14 Stallings Rd.
10569 Sept 12, 1986	"			By Master of Daniel Scarborough Jr.	S + L Assoc. Homestead Savings and	1275	684		Engelfield Sec 4 Lot 37 Bethuel Church Rd.
10833 Sept 15, 1986	Reid			John W. Jacqueline S.	Forgotten Land Commission	1275	851		Lot 12 Washington Lotts Sec. A.
11371 Sept 18/1986	"			David ^{etal} Kenneth	Dennis P. Cooper	1276	159		Lots 12 + 13 Beverly Lane Chick Spg Sp.
" "	"			Oliner ^{etal} Judith	" " "	1276	159		
16192 Oct 21, 1986	"			#11362 Deed Bk 1349 Pg 715	Kay A. Williams	1278	834		Option
19802 Nov. 13, 1986	Reid			Elsie + James T. 1-10-89 Richard + Vera	Henry Ingram Willis Jr.	1280	746		Tree Plantation Ph. II Sec. III B Lot 131 Holly Park Dr. Holly Village Sec 4
22199 Dec 2, 1986	"			Sony G.	Michael J. Coy	1282	152		Lot 67 Walker St. Piedmont (Sickville Rd)
24711 Dec 12, 1986	"			(M) fka Karen Winkler	Dinger Reid	1283	100		Out lots (Beck Spg Rd) (now)
25411 Dec. 17, 1986	"			Earl R + Karen M.	Roger D. Allen ^{etal}	1283	457		Slater Bates Sp. Lot 13, 1st St. Village of
37714 Mar 13/1987	"			attn fact for Thelma Cook Pollard 3KA Thelma Cook Pollard	Berkeley W. Young	1290	341		Lot 19 Cr. Watts + Jones Ave
39713 Mar 25, 1987	"			William C. ^{etal} Joyl Jr.	Johnny Bill Mathews	1291	166		Mills Village Lot 53 Sec 2 Monaghan

DIRECT or GRANTOR Index to Deeds — Greenville County, S. C.

REG. U. S. PAT. OFFICE *ChumCott* County Indexes Since 1888 An Identifying Trade Mark

Open at Proper Tab according to First Letter or Letters of Name and refer to Buff Sub-Index sheet for page reference.

COTT FAMILY NAME INDEX No. 75 © 1949
MADE BY THE COTT INDEX COMPANY, COLUMBUS, OHIO
SOLD BY PHOTO COPY SUPPLY, MAULDIN, S. C.

FILE NUMBER	GRANTORS FAMILY NAMES	GIVEN NAMES ABCDEFGH	GIVEN NAMES IJKLMNO	GIVEN NAMES PQRSTUWXYZ	GRANTEES	BOOK	PAGE	No. of Acres	BRIEF DESCRIPTION, LOCATION, ETC. (Not Warranted)
DATE OF RECORD									
43103 Apr 13, 1987	Reid			James L.	Charlotte Spencer-Barrett	1292	446		Rd. Bates sp. Quit Claim Lat 7 White Horse
43547 Apr 24, 1987	Reed			F. Wayne	Anne H. Reed	1293	395		Sec 14 Painseltia Lat 174 Pemberton Ave
45986 Apr 28, 1987	"			Marcen C. Richard	Alfred E. Wood	1293	570		Sec 2 Lat 133 Pine Brook Forest
48155 May 8, 1987	Reid	Francis		Nancy	Brenda M. Harton	1294	437		Brook Glen Lat 55 Longmeadow Rd.
56186 May 19, 1987	"			Michael et al Richard	Joe L. Smith II	1295	225		Rivendale Lat 95 Knollwood Dr.
51219 May 22, 1987	Reed	Allen David			Donald L. Ward	1295	657		Lat Harlequin Ct. Heritage Lake
"	"	Susan Elizabeth			"	1295	657		"
53864 June 4, 1987	"			James A.	Perry Lee Jones	1296	728		Lat 68 The Village Sec 7
57078 June 23, 1987	"			Robert et al Sharon J.	Ernest C. Burgess	1298	26		Lat
"	"				" " "	1298	26		"
4320 July 24, 1987	Reid	Barbara			M. M. Reid jr.	1300	528	1.30	acs Buncombe Rd.
4971 Aug 3, 1987	"	SAC. N. Reid			Southwood Assoc	1301	524	20.11	acs McKinney Rd.
6367 Aug 4, 1987	"	Florence		W. O.	Lamar O Reid	1301	691	15.77	acs Flynn Rd.
7404 Aug 11, 1987	"	Laurence			Association of S.C. Inc.	1302	205	6.81	acs Dixie Circle + White Horse Rd.
10225 Aug 20, 1987	Reed	Fred E + Jean C.			Elizabeth M. Stader Elizabeth M. Harrison	1303	574		Boundary line Agreement Sharon Park
10116 Aug 27, 1987	Reid	Associates			Deborah J. Ferguson	1303	531		Lat 4.3 Durwood Lane

DIRECT or GRANTOR Index to Deeds — Greenville County, S. C.

REG. U. S. PAT. OFFICE *ChumCott* County Indexes Since 1888 An Identifying Trade Mark

Open at Proper Tab according to First Letter or Letters of Name and refer to Buff Sub-Index sheet for page reference.

COTT FAMILY NAME INDEX No. 75 © 1949
MADE BY THE COTT INDEX COMPANY, COLUMBUS, OHIO
SOLD BY PHOTO COPY SUPPLY, MAULDIN, S. C.

FILE NUMBER DATE OF RECORD	GRANTORS FAMILY NAMES	GIVEN NAMES ABCDEFGH	GIVEN NAMES IJKLMNO	GIVEN NAMES PQRSTUVWXYZ	GRANTEES	BOOK	PAGE	No. of Acres	BRIEF DESCRIPTION, LOCATION, ETC. (Not Warranted)
14146 Sept 22, 1987	Reid	Charlotte			Sammy D. Reid	1305	552		Village Int Lot 26 Union Bleachers
15013 Sept 28, 1987	"			Timothy	Reid & Associates	1305	996		Lot 13 Sec D Woodside Mills
20439 Nov 2, 1987	"		Maorie		James Barber Reid	1309	328		Power of Attorney
20440 Nov 2, 1987	"		James Barber		Maorie Cook Reid	1309	320		Power of Attorney
24230 Nov 19, 1987	Reid	Cristine			Betty Barton	1310	897		General Power of Attorney
29650 Dec 29, 1987	Reid		C. et al		Whitington Todd	1313	994		See deed bk. 74 to pg 269 Amendment to Restriction No 019 Valley
41086 Mar 25, 1988	"		Maorie		Sec 9 Housing + Urban	1320	255		Lot 320 Pacific Ave. Pleasant
43695 Apr 11, 1988	Reed		Mary Anne		John C. Reed	1321	634		Power of Attorney
44403 Apr 15, 1988	Reid	Bobby C			Sec 9 Housing + Urban	1322	123		Mills Sub Sec. 3 Lot 113 Walker St. Union
53608 June 2, 1988	Reid	Billy J.			Sunset Hgts	1327	147		Lots 63+64 see BK 843 pg 63 Termination of Restrictive Covenants
55122 June 13, 1988	"			Virginia	Jim L. Reid	1327	896		Estate of Blw of lot 6 (S. 17 ac.) Lorie Penfield
56096 June 17, 1988	cancelled Donnie S. Tankersley etnc	Elsie L.			Barbara Ann Less	1328	536		Power of Attorney
56095 June 17, 1988	"		James T.		Boyd Reid	1328	537		Power of Attorney
57245 June 23, 1988	"		J. C.		John H. Edwards	1329	250		Cochran Hgts. Bartle Sp Int Lot 15-A Maxey Ave.
2398 July 14, 1988	Reed	David A.			Elizabeth J. Reed	1331	726		Int Lot 3 Stokes Rd.
2897 July 14, 1988	"	David A.			Elizabeth J. Reed	1331	727		Int 2.31 acres Stokes Rd.

DIRECT or GRANTOR Index to Deeds — Greenville County, S. C.

REG. U. S. PAT OFFICE *ChumCott* County Indexes Since 1888 An Identifying Trade Mark

Open at Proper Tab according to First Letter or Letters of Name and refer to Buff Sub-Index sheet for page reference.

COTT FAMILY NAME INDEX No. 75 © 1949 MADE BY THE COTT INDEX COMPANY, COLUMBUS, OHIO SOLD BY PHOTO COPY SUPPLY, MAULDIN, S. C.

()

FILE NUMBER DATE OF RECORD	GRANTORS FAMILY NAMES	GIVEN NAMES ABCDEFGHIJ	GIVEN NAMES JKLMNO	GIVEN NAMES PQRSTUVWXYZ	GRANTEES	BOOK	PAGE	No. of Acres	BRIEF DESCRIPTION, LOCATION, ETC. (Not Warranted)
2744 July 15, 1988	Reid	(Earline) Earline B.			Martha R. Hall	1331	928		City View Annex Life Estate Lot 4 Marion Rd
6497 Aug 8, 1988	"			M. Jr. William	Barbara M. Reid	1334	178		Int 130 Acres Duncombe Hallaran Hgts
18849 Sept 2, 1988	"			K. W. + Wanda	Charles B. Patterson et al	1337	85		Lot 32 Holly Hill Court
112100 Sept 6, 1988	Reed	By Greenville County Probate Judge Joel Mark (minor)			Brent Walter Reed et al	1337	238		Conservatorship Swain Lake Ave also rights Stone Lake
17691 Oct 7, 1988	Reid	Charles J.			William C. Biediger	1340	566		Lot 44 + Pt Lot 45 Lake Forest Dr. Cape Chick Lgs 30.
28662 Oct 27, 1988	"	Barbara M.			William M. Reid	1342	301		Int Lot 13 + Pt Lot 15 Piedmont Deed Bk 1278 pg 834
1362 Jan 10, 1989	"	Eloise + James T.			Kaye A. Williams	1349	715		Termination of option see Crosby Circle + Maps W Paramount Park
4292 Jan 30, 1989	"			By P.R. Estate of Robert Eugene	Richard A. Reid et al	1351	465		Deed of Distribution Lot 173 30.
8650 Feb 28, 1989	"			Ray W.	Dwendolyn A. Reid	1354	233		Int Lot 11 Bryson Dr. Fairview
9845 Mar 6, 1989	"			Shirley J.	Winfred E. Ashmore	1355	72		Lot 20 Skyland Park
10409 Mar 9, 1989	"	Estate of John Henry Jr.		By P.R.	Frances Greer Reid	1355	552		Deed of Distribution Int 2 Cemeter Plat Woodlawn
"	"	"	"	"	"	1355	552		Memorial Park also Lot 24 Sable Court, Blue Mtn Park Sub.
"	"	"	"	"	"	1355	552		
11218 Mar 15, 1989	"	Danny E. + Linda J.			Richard J. McCormack et al	1356	21		Holly Tree Plantation Sec III Lot 71 Sagramore Lane
18399 Mar 29, 1989	"			et al Shirley J.	Donald Lewis Corbin	1357	307		Agreement
"	"			Deputy Deputy Clerk		1357	307		

DIRECT or GRANTOR Index to Deeds — Greenville County, S. C.

REG. U. S. PAT. OFFICE *Chem-Lette* County Indexes Since 1888 An Identifying Trade Mark

Open at Proper Tab according to First Letter or Letters of Name and refer to Buff Sub-Index sheet for page reference.

COTT FAMILY NAME INDEX No. 75 © 1949
MADE BY THE COTT INDEX COMPANY, COLUMBUS, OHIO
SOLD BY PHOTO COPY SUPPLY, MAULDIN, S. C.

FILE NUMBER DATE OF RECORD	GRANTORS FAMILY NAMES	GIVEN NAMES ABCDEFGHIJ	GIVEN NAMES JKLMNO	GIVEN NAMES PQRSTUVWXYZ	GRANTEES	BOOK	PAGE	No. of Acres	BRIEF DESCRIPTION, LOCATION, ETC. (Not Warranted)
B400 Mar 29, 1989	Reid			<i>etc</i> Thomas H. <i>etc</i> Lyle Ann	<i>etc</i> James D. Johnson Jr.	1357	311		Agreement
25824 June 14, 1989	Reade	Ann <i>etc</i> Ann H.			Larry A. Needham <i>etc</i>	1357	311		Lot 21 Damascus Trail Fortuna Forest
"	"	Eleanor J <i>etc</i>				1364	541		
26143 June 16, 1989	Reid	Ann	+	Robert S.	Lawrence P. Sexton Jr. <i>etc</i>	1364	801		McCraw Lot 10 prop of P. B. + Billie G.
26142 June 16, 1989	"	Ann	+	Robert S.	Lawrence P. Sexton Jr. <i>etc</i>	1364	802		McCraw Lot 9 prop of P. B. + Billie G.
32173 July 24, 1989	"	Associates			Gay Lee Mark Barrett <i>etc</i>	1368	120		Prop. part of Werner Hgts. Pl. Lots 1 + 2 The Charlotte
34229 Aug 3, 1989	"	Andrea J.			Warrell L. Reid <i>etc</i>	1369	295	9 acres Baller Rd. Bates Sp.	
"	"	H. Eugene			" " "	1369	295		
35739 Aug 8, 1989	"		J. B.		Turn-Key Construction Inc.	1369	713		Lot 37 Mountain Creek Pl 2
36446 Aug 16, 1989	"	Charles	Irvin		Linda Forest Reid	1370	473		Power of attorney
40203 Sept 6, 1989	"	Charles Harmon	Jr.	<i>etc</i>	Ronald C. Lesley <i>etc</i>	1372	408	Lot 20 Deerwood Rd. Sec 1 Golf Course	
"	"	Marinda Mubs		<i>etc</i>	" " "	1372	408		
41994 Sept 18, 1989	Reed		E.	<i>etc</i> Kenneth	Sara O. Doolittle	1373	492	Lot 2 Glendale III, Mauldin Austin Sp.	
"	"			<i>etc</i> Olga B.	" " "	1373	492		
43290 Sept 26, 1989	Reid	Cynthia S.		John C.	Martha C. Skinner	1374	267		Less Strip Lot 65 Overbrook Circle

DIRECT or GRANTOR Index to Deeds — Greenville County, S. C.

REG. U. S. PAT. OFFICE *Chum Clark* County Indexes Since 1888 An Identifying Trade Mark

Open at Proper Tab according to First Letter or Letters of Name and refer to Buff Sub-Index sheet for page reference.

COTT FAMILY NAME INDEX No. 75 © 1949
MADE BY THE COTT INDEX COMPANY, COLUMBUS, OHIO
SOLD BY PHOTO COPY SUPPLY, MAULDIN, S. C.

()

FILE NUMBER DATE OF RECORD	GRANTORS FAMILY NAMES	GIVEN NAMES ABCDEFGH	GIVEN NAMES IJKLMNO	GIVEN NAMES PQRSTUVWXYZ	GRANTEES	BOOK	PAGE	No. of Acres	BRIEF DESCRIPTION, LOCATION, ETC. (Not Warranted)
44220 Oct 2, 1989	Reed			Linda L. Thomas ^{M.}	Charles E. Montagna	1374	796		Lot 32 Sugar Creek Berrywood Court
47634 Oct 23, 1989	Reid			Leonard C. etal	Donald E. Pruitt	1376	886		Lot of Jordan Rd.
" "	"			Katherine etal	" " "	1376	886		
49821 Nov 2, 1989	"			Jena J.	Roland O. Reid	1378	353	1.16	acres Lake Rd.
50682 Nov 9, 1989	"			Virginia	Michael L. Penfield	1378	907	5.28	acres Baller Mill Rd.
51913 Nov 16, 1989	"			Joe etal	Croftstone Commons Sub	1379	720		for Croftstone Commons Notice of Architectural Committee
52673 Nov 21, 1989	Reed				Ralph P. Rebecca W. Reed	1380	201		Power of attorney
54368 Dec 4, 1989	Reid	Jean Dorothy	L. David	etal	Don L. Stegall	1381	303		Bond for title 3.83 acres also Pt Tract 5 less Pt Lot 5 also lot R12W
" "	Reed			Joan M. Reid etal	" " "	1381	303		
54375 Dec 4, 1989	Reid	Jean Dorothy	L. David	etal	Don L. Stegall	1381	311		Bond for title lot Dixie Circle Rd. also R12W
" "	Reed			Joan M. Reid etal	" " "	1381	311		
55201 Dec 7, 1989	Reed			By Po A. Rebecca W. Reed	Ralph P. Mack J. Searcy	1381	820		Lot 11 Forest Acres Sec 1
" "	"			PoA for Ralph P. Reed	" " "	1381	820		
55202 Dec 7, 1989	Reed			Donald J. Sharon M.	Gene S. Britton etal	1381	822		The Plantation Pk III Sec 1 Lot 85 Woodhill Lane, Hall
5570 Dec 12, 1989	Reid			Florence S.	J. Dayland Lillie Mae Williams	1382	218		General Power of attorney
58236 Dec 28, 1989	"			Bonnie B. +	Wallace Gerald Lynn Reid	1383	758		Int Lot Butler sp.

