

# DIRECT or GRANTOR Index to Deeds — Greenville County, S. C.

REG. U. S. PAT OFFICE *Chas McCott* County Indexes Since 1888 An Identifying Trade Mark

☞ Open at Proper Tab according to First Letter or Letters of Name and refer to Buff Sub-Index sheet for page reference.

COTT FAMILY NAME INDEX No. 75 © 1949  
MADE BY THE COTT INDEX COMPANY, COLUMBUS, OHIO  
SOLD BY WALKER, EVANS & COGSWELL CO., CHARLESTON, S.C.

(A)

FILE NUMBER	DATE OF RECORD	GRANTORS FAMILY NAMES	GIVEN NAMES ABCDEFGHIJ	GIVEN NAMES KLMNO	GIVEN NAMES PQRSTUVWXYZ	GRANTEES	BOOK	PAGE	No. of Acres	BRIEF DESCRIPTION, LOCATION, ETC. ( Not Warranted )
21445	Mar. 18, 1975	Pearson	Aldine	Hudson		Herman Hudson	1015	713		Chick Springs Tp. Lot 10 Buncombe St. Green
26687	May 16, 1975	"	"	L. C.		Broadus H. Jackson etal.	1018	377		Chick Springs Tp. Lot 11 Main St. Green + Main St. Cir.
27051	May 20, 1975	"		John D. + Rena G.		Randy S. Datterfield etal.	1018	561		pt. Lot 3 Co. No. Parker Rd. Piedmont Mby. Village near Red.
269	July 2, 1975	"	(now Grace P. Pearson Smith)	Grace P.		Eugene R. Lemius etal.	1020	693		Lot 27 Dec. 4 Liberty St.
3783	Aug. 11, 1975	"	"	Louise P.		Billy F. Thomas etal.	1022	552		St. Blk 4 "Woodville Sts." Lot 10 Alice St. + Parker
6322	Sept. 3, 1975	"	"	James		Joe R. Stokes etal.	1023	799		Apparose Mustang Village Bond for title Lot 91
8230	Sept. 26, 1975	"	"	Joe E.		Due Smith Ellis	1024	856	}	Lot
	"	"	"	Maud T.		" "	1024	856		
9347	Oct. 7, 1975	"	"	Lenor J. + Joel J.		Wayne Lindsay	1025	448	.95	Acres Ballenger Rd. (County) Green O'ille
16815	Dec. 31, 1975	"	"	"	Willie Mae	William T. Pearson	1029	585		Lot 5 Cox St. Greenville Tp. Pt. of ...
15022	Jan. 22, 1976	"	"	"	"	John ... Pearson etc.	1029	511		Lot ...
21435	Feb. 24, 1976	"	"	"	Pammy C.	Carolina International, Carmon	1032	15		Also Open Lot ... of Carmon + Jason
22638	Mar. 1, 1976	"	"	"	Ray	Nixon E. Caswood, Sp.	1032	333		Take ... Dec. I Lot 74 Duke ... Dr.
22125	Mar. 2, 1976	"	"	Genar D. + Margaret B.		Maurice C. Ellensburg	1032	386		Duke ... Lot 18 ... Rd. "Dupes"
23853	Mar. 19, 1976	"	"	Jane Mattie		Willard E. Dorby	1033	405		Deeds Agreement
1598	July 16, 1976	"	"	Nazel W.		Theresa R. Leatherwood etal.	1039	733		Lot 209 Mulberry St.

# DIRECT or GRANTOR Index to Deeds — Greenville County, S. C.

22

(A)

REG. U. S. PAT. OFFICE *Chas. McCott* County Indexes Since 1888 An Identifying Trade Mark

Open at Proper Tab according to First Letter or Letters of Name and refer to Buff Sub-Index sheet for page reference.

COTT FAMILY NAME INDEX No. 75 © 1949  
MADE BY THE COTT INDEX COMPANY, COLUMBUS, OHIO  
SOLD BY WALKER, EVANS & COGSWELL CO., CHARLESTON, S. C.

FILE NUMBER DATE OF RECORD	GRANTORS FAMILY NAMES	GIVEN NAMES ABCDEFGHIJ	GIVEN NAMES JKLMNO	GIVEN NAMES PQRSTUVWXYZ	GRANTEES	BOOK	PAGE	No. of Acres	BRIEF DESCRIPTION, LOCATION, ETC. ( Not Warranted )
3602 Aug. 6, 1976	Pearson		Lloyd A.	et al.	Guille County	1040	857		Petition & Easement
"	"		Margaret Ann	et al.	" "	1040	857		
3120 Aug. 7, 1976	"		Keith M.	Ruelle H. Adams		1040	436		Lot 11 "Highway 1400, also 7.06 ac. Oaklawn Tp.
5336 Aug. 25, 1976	"		King et al.	Mattie Jane	Willard E. Darby	1041	702	27.14	Dec. 22 Aug. 418 Oaklawn Tp.
5906 Aug. 30, 1976	"		King, et al.	Mattie Jane	Willard E. Darby	1042	44	27.14	Dec. E.C. Aug. 418 Oaklawn Tp also 7.06 ac. Oaklawn Tp. for orig and see bk 1041 pg. 702
"	"		"	"	"	1042	44		
6114 Sept. 1, 1976	Pearson			M. Samuel	Samuel H. Chapman	1042	206		Memphis Ave, Lot 11 Rue St.
10100 Oct. 12, 1976	Pearson	Bradley Delores	Nancy E.	et al.	Jackie H. Clark	1044	436		Lot 23 Blackstone Dr "New Truman Hgts."
"	"	J. J. Keyward	et al.		" "	1044	436		Paris Mt. Tp. "Merrifield Park" Lot 7, Merrifield Dr.
11160 Oct. 22, 1976	Pearson			Richard A.	Richard A. Coste	1044	992		
12757 Nov. 9, 1976	Pearson			Jack Kyle	Sara Bass Pearson	1045	901		Power of Atty. "1st 1st Ave" sec. II
12161 Nov. 22, 1976	"		Jeanette	and Jerome	Kenneth Wayne Williams	1046	21		Lot 21 "Sun" Dr.
16436 Dec. 17, 1976	"	Campbell, Evie Belle	et al.		P. W. Bell	1048	35		Guille Tp. Lot 204 Bannockburn Rd. Rd. "Forest Hgts."
18194 Jan. 7, 1977	Pearson			Samuel III	Daniel H. Bull	1049	285		Lot 79 pt. Lot 30 E. Paris
24559 Mar. 11, 1977	Pearson		Lawrence	et al.	Dan E. Boiden	1052	937		Lot 206 Idawatha Dr Sector I "Botany Woods"
"	"		Anna Rae B.	et al.	" "	1052	937		




# DIRECT or GRANTOR Index to Deeds — Greenville County, S. C.

22

(B)

REG. U. S. PAT. OFFICE *Chas. McCott* County Indexes Since 1888 An Identifying Trade Mark

 Open at Proper Tab according to First Letter or Letters of Name and refer to Buff Sub-Index sheet for page reference.

COTT FAMILY NAME INDEX No. 75 © 1949  
MADE BY THE COTT INDEX COMPANY, COLUMBUS, OHIO  
SOLD BY WALKER, EVANS & COGSWELL CO., CHARLESTON, S.C.

FILE NUMBER DATE OF RECORD	GRANTORS FAMILY NAMES	GIVEN NAMES ABCDEFGHIJ	GIVEN NAMES JKLMNO	GIVEN NAMES PQRSTUVWXYZ	GRANTEES	BOOK	PAGE	No. of Acres	BRIEF DESCRIPTION, LOCATION, ETC. ( Not Warranted )
28198 Mar. 24, 1978	Pearson	Charles K.	"		Reggie S. Powell, et al	1075	968		Woodside Lot 17 West Sixth St. Sec. B
28196 Mar. 24, 1978	"			William A.	Reggie S. Powell, et al	1075	969		Woodside Lot 17 West Sixth St. Sec. B
30367 Apr. 14, 1978	Pearson	et al Aileen H.			et al Aileen H. Pearson, et al	1077	86	11	Ceres Hudson Rd. Butler Tp
32815 May 4, 1978	Pearson	et al Helen D.			Jeffrey D. Mickle et al	1078	576		Lot 13 Cannon Rd. "Cannon Hills"
" "	"	et al Donna J.			" " "	1078	576		
39542 June 30, 1978	Pearson	Anne B. +		William A.	Ronnie L. Davis, et al	1082	289		Lot 1 Fundal Rd.
6227 Aug 25, 1978	Pearson			William	Linda Hail Edmond, et al	1086	115		Lot 22 Cantrell Dr. O'Neal Acres Acres"
6226 Aug 25, 1978	Pearson			William	Frank Riggins, et al	1086	116		Lot 23 Cantrell Dr. O'Neal
9864 Sept. 27, 1978	Pearson	et al Charles B.			Ira B. Smith, et al	1088	718		Lot 15 Citadel St. "Kenwood Terrace"
" "	"	et al Freida H.			" " "	1088	718		
31867 May 2, 1979	Pearson			William	Bobbie Jean Pearson	1101	646		Acres" Lot 5 Cantrell Dr. "O'Neal
31 July 2, 1979	Pearson	Bobbie Jean			Billie E. Bright, et al	1105	893		Acres Lot 5 Cantrell Dr. O'Neal
646 July 6, 1979	Pearson			Pelham H.	Laurens Electric Co. of S.C.	1106	315		Right of way Easement
4574 Aug 7, 1979	Pearson	A. J. + Marion A.			Metropolitan Sewer Sub d	1108	897		Right of way (Pas-5-85)
8690 Sept. 12, 1979	Pearson	Carrie R.			Carolyn P. Howan	1111	228		Gen. Power of Attorney Mills" Sec. B
20622 Dec. 28, 1979	Pearson	et al Doris Evelyn			Edith D. Stone	1118	59		Lot 93 Charles St. Woodside



# DIRECT or GRANTOR Index to Deeds — Greenville County, S. C.

(C)

Open at Proper Tab according to First Letter or Letters of Name and refer to Buff Sub-Index sheet for page reference.

KEYS PRINTING CO., GREENVILLE, S. C.

FILE NUMBER DATE OF RECORD	GRANTORS FAMILY NAMES	GIVEN NAMES ABCDEFGHIJ	GIVEN NAMES JKLMNO	GIVEN NAMES PQRSTUVWXYZ	GRANTEES	BOOK	PAGE	No. of Acres	BRIEF DESCRIPTION, LOCATION, ETC. ( Not Warranted )
18509 Dec. 22, 1980	Pearson	Arie			Annie Lee Martin	1139	358		Int. .75 ac. S.C. Hwy 146 Butler Sp
18510 Dec. 22, 1980	"	Earl Jr.	+	Rubie V. <sup>etal</sup>	Annie Lee Martin	1139	359		Int. .75 ac. S.C. Hwy 146 Butler Sp
" "	"	Catherine <sup>etal</sup>			" " "	1139	359		Sp.
26250 Mar. 20, 1981	"	Barbara <sup>S.</sup>	+	William S.	Alberto Soto, <sup>etal</sup>	1144	699		Mauldin Lot 18 Sunset Dr. "Sunset Hgts"
30135 Apr. 28, 1981	"			Jack Brian	David A. Fowlkes & Loan Assoc.	1147	69		Lot 16 Avon Park
30245 Apr. 29, 1981	"	Christine	+	Reginald	American Federal Savings	1147	152		Real Prop Agree
30482 Apr. 30, 1981	"			William T.	Paul Christopher Carey	1147	211		Lot 5 + Pt. lot 4 Buille
33932 June 5, 1981	Pierson	Aileen H. Indiv + As. <sup>etal</sup>			metropolitan sewer subd	1149	500		Right of way (540.5-1-99)
34878 June 17, 1980	Pearson	J. Michael, <sup>etal</sup>			Nuke Power Co.	1150	181		Lease of Real Property
36294 June 30, 1981	Pierson	David R.	Judy A.		Samir T. Mikhail, <sup>etal</sup>	1150	872		Lot 181 Devenge Place Sec. 10
7492 Sep. 23, 1981	Pearson		Jack	<sup>etal</sup>	Wallace Glen Duncan <sup>etal</sup>	1155	559	12.54 ac.	Gleny Mt. Sp.
11823 Nov. 12, 1981	Pearson		Lawrence F. Jr. <sup>etal</sup>		James Alan West, <sup>etal</sup>	1158	202		Lot 68 Cherokee Dr. "Cherokee Forest" Map. 2
"	"		Ima Rae B.		" " " " "	1158	202		
12798 Nov. 25, 1981	"		John		Ruby Garrison Poole	1158	807		Chapman Rd. Int. tract Dunklin Tp.
22703 Apr. 9, 1982	"		Joe Eugene, <sup>etal</sup>		Mande Ridgeway Tripp Pearson	1165	171		Int. Lot 50 Wayne Dr. Sec. 2 Edwards Forest
"	"		Mande Ridgeway Tripp <sup>etal</sup>		" " " "	1165	171		

# DIRECT or GRANTOR Index to Deeds — Greenville County, S. C.

( )

Open at Proper Tab according to First Letter or Letters of Name and refer to Buff Sub-Index sheet for page reference.

KEYS PRINTING CO., GREENVILLE, S. C.

(D)

FILE NUMBER DATE OF RECORD	GRANTORS FAMILY NAMES	GIVEN NAMES ABCDEFGH	GIVEN NAMES IJKLMNO	GIVEN NAMES PQRSTUVWXYZ	GRANTEES	BOOK	PAGE	No. of Acres	BRIEF DESCRIPTION, LOCATION, ETC. ( Not Warranted )
23138 Apr. 16, 1982	Pearson		Jonathan D.		Inavelle P. Pearson	1165	471		Int Lot 12 Chick Springs Tp.
25053 May 11, 1982	"			Wilton A.	Nancy C. Pearson <i>et al</i>	1166	682		1/2 Int. Lot 6 Sunset Hgts. St. Ann Potomac Ave. Pleasant Valley
25685 May 19, 1982	"	Doris D.			Geneva Tara Manigault	1167	102		Lots 14 + 15 (Form. Lots 219 + 220)
3067 Aug. 6, 1982	"	George D.			Carolyn P. Rowan	1171	661		Int. Lot 4 m.c.a. St. City View
8314 Oct. 5, 1982	"		Jack		Mary Phillips Coker	1175	148	16.7	acs. Sugarloaf Rd. Glassy Mt. Tp.
8313 Oct 5, 1982	"		Jack		Wallace Glenn Duncan, <i>et al</i>	1175	151		20 ft. Easement
10628 Nov. 1, 1982	"		James L.		Barbara Beris Pearson	1176	421		County Road Lots 18 + 19, Laney Bridge Rd. + Cottons Pt.
13013 Nov. 30, 1982	"	By Martin W. Daniel for Release of Mardon	Daniel Harbrough, Jr. 12-19-83		Johnny W. Mansell Lot Blk 183-990	1178	95		2 Lots Rutherford Rd., Also Lot
19418 Feb. 7, 1983	"	<del>cancelled</del> Doris S. Bankerley	Linda L.	Robert A.	American Fed S. & L. Assoc	1182	210		Real Prop Agree attorney
20001 Feb. 11, 1983	"	Alta Nicholson			Glenn O. Kelley	1182	457		General and Durable Power of
22367 Mar. 8, 1983	"		John Henry		Estelle D. King	1183	977		Power of Attorney
"	"		Mattie Jane		" " "	1183	977		
25553 Apr. 5, 1983	"	Frank C.			Troy Lee Hannon, <i>et al</i>	1185	772		1.23 acs. Fey's Rd. Highland Tp. Contract + Bond for Title + Rental Agree
33159 June 7, 1983	"	<del>cancelled</del> Frank C. Pearson now Lyle B. Lyda			Frank C. Pearson	1189	875		Power of Attorney Rd. Highland Tp.
33163 June 8, 1983	"		Lois B.		Frank W. Pearson	1189	878		Int. 3.67 acs. Faus Bridge
34140 June 16, 1983	"	Deborah J.	James C.		Sloan Construction Co., <i>et al Inc.</i>	1190	447		Easement

# DIRECT or GRANTOR Index to Deeds — Greenville County, S. C.

(D)

Open at Proper Tab according to First Letter or Letters of Name and refer to Buff Sub-Index sheet for page reference.

KEYS PRINTING CO., GREENVILLE, S. C.


( )

FILE NUMBER DATE OF RECORD	GRANTORS FAMILY NAMES	GIVEN NAMES ABCDEFGH	GIVEN NAMES IJKLMNO	GIVEN NAMES PQRSTUVWXYZ	GRANTEES	BOOK	PAGE	No. of Acres	BRIEF DESCRIPTION, LOCATION, ETC. ( Not Warranted )
1593 July 15, 1983	Pearson		James		Leda R. Pearson	1192	391		Mills Village Inc. 1 Lot 33 Fourth Ave Jackson
8372 Sept 12, 1983	"	Alice D.			John E. Salisbury	1196	100		Lot 182 Mayo Dr. Paramount Park
12044 Oct 12, 1983	"		Linda L. + Robert A.		Richard Allen Armstrong <sup>etal</sup>	1198	329		Lot 57 Sharon Park
14434 Nov 1, 1983	"		Lawrence Jr. <sup>etal</sup>		Irwin E. Pivonka <sup>etal</sup>	1199	654	}	Lot 68 Cherokee Forest
" "	"		Ima Rae <sup>etal</sup>		" " "	1199	654		
17788 Dec 2, 1983	"	Emmaline P. Now Betty L. Fisher			Jim Pearson	1201	867		Also parcel Paris mt Tp. Dist pt. Parcel Paris Mtn. Tp.
21587 Jan 6, 1984	"	Betty L. By master W. Daniel Garbarough Jr.			W. S. Vile <sup>etal</sup>	1203	964		Land Circle Lots 12 & 13, 10 Bayard St. Watson
23005 Jan 25, 1984	"		Norman Jr. + Sandra		Carolina Investors <sup>Inc.</sup>	1205	80		Lot 337, Pleasant Valley
27150 Mar 5, 1984	"	Gerald L. Indiv + Exec.			James B. Stepp <sup>etal</sup>	1207	529		Mustang Village Lot 71, Appaloosa Dr.
35968 May 15, 1984	"	Avis L.			Thomas C. Perrant <sup>etal</sup>	1212	671	4.88	egress for gran Acc. 21 & 22 Hwy 176 also R/W Creek Pk 11
38180 June 1, 1984	"	Amy B.		Richard A.	Nationwide Mutual <sup>Co. and his Corp.</sup>	1214	224		Lot 61 Sassafras St. Pebble
39501 June 14, 1984	"		Joe E. <sup>etal</sup>		Edward J. Fort <sup>II</sup>	1214	863		Warning of Restrictive Covenants
9355 Sept 25, 1984	"	Alvin G.			W. Davis Smith	1222	683		7 Summit St.
" "	"	Anne Zimmerman			" "	1222	683		
14265 Nov 9, 1984	"	Arie		Rechie <sup>etal</sup>	Tom Davis	1226	70	}	Lot Woodruff Rd.
" "	"	Earl Jr. <sup>etal</sup>			" "	1226	70		



# DIRECT or GRANTOR Index to Deeds — Greenville County, S. C.

REG. U. S. PAT. OFFICE *Chas. McCatt* County Indexes Since 1888  
An Identifying Trade Mark

 Open at Proper Tab according to First Letter or Letters of Name and refer to Buff Sub-Index sheet for page reference.

COTT FAMILY NAME INDEX No. 75 © 1949  
MADE BY THE COTT INDEX COMPANY, COLUMBUS, OHIO  
SOLD BY WALKER, EVANS & COGSWELL CO., CHARLESTON, S.C.


( )

FILE NUMBER	GRANTORS FAMILY NAMES	GIVEN NAMES ABCDEFGHIJ	GIVEN NAMES KLMNO	GIVEN NAMES PQRSTUVWXYZ	GRANTEES	BOOK	PAGE	No. of Acres	BRIEF DESCRIPTION, LOCATION, ETC. ( Not Warranted )
29213 Apr 1, 1985	Pearson	Sall Anthony	Susan Mary		Stanley H. Woods <sup>etal</sup>	1236	140		Chick Eggs Lot 6 of Darby Ct. Sec 3.
36441 Mar 31, 1985	"	Grace H.	Jonathan P.		Harry L. Chenev III <sup>etal</sup>	1240	648		Trapper Park Lot 176 Mount Vista Ave.
36465 June 4, 1985	"	Henry E.			Angela A. Miller	1241	19	}	Lot 10 Ford Circle Eraser Acres
"	"	Rebecca B.			" " "	1241	19		
27034 June 4, 1985	"			Mosteller the Yvonne	Rachel J. Mosteller	1240	903	1.23 ac.	Lot. Sabana Rd.
11432 Oct 2, 1985	"			Vernon P.	Henry G. Bellor <sup>etal</sup>	1250	180	}	Lot 46 Longview Terrace Forest Hills
"	"			Phyllis M.	" " "	1250	180		
16527 Nov 13, 1985	"	Bessie Mae			Patsy Pearson Minnard	1253	213		Woodville Hts Int Lot 18 Sec 1 also Lot 1 Sec 1
29145 Mar 6, 1986	Pearson	Frank H.			Betty W. Pearson	1261	347		Attorney General durable power of
29146 Mar 6, 1986	"	Betty W.			Frank H. Pearson	1261	352		Attorney General durable power of
30051 Mar 14, 1986	Pearson			Peggy Ann <sup>etal</sup>	Alessa Poole	1261	876		Chick Eggs Sp. Lot Car Spring St & unnamed St.
35715 Apr 30, 1986	"	James P. Jr.			Richard A. Karstetter <sup>etal</sup>	1265	224		Re-Record Lot 177 White Water Ct. Map 2
"	"	Judith D.			" " "	1265	224		Re-Record Sec 1 Sugar Creek far orig see Deed BK 1133 pg 5-56
36783 May 7, 1986	"	Neddon Lita			Diana V. Kellen	1265	897		Power of attorney Cornell the Gentle + Double
40736 June 5, 1986	"			Jony M.	L. Yvonne Mosteller	1267	875		Paris View Lot 40 Paris View Dr. Sec 1

(over)

# DIRECT or GRANTOR Index to Deeds — Greenville County, S. C.

REG. U. S. PAT OFFICE *Chas McCott* County Indexes Since 1888 An Identifying Trade Mark

 Open at Proper Tab according to First Letter or Letters of Name and refer to Buff Sub-Index sheet for page reference.

COTT FAMILY NAME INDEX No. 75 © 1949  
MADE BY THE COTT INDEX COMPANY, COLUMBUS, OHIO  
SOLD BY WALKER, EVANS & COGSWELL CO., CHARLESTON, S.C.

FILE NUMBER DATE OF RECORD	GRANTORS FAMILY NAMES	GIVEN NAMES ABCDEF GH	GIVEN NAMES IJKLMNO	GIVEN NAMES PQRSTU VWXYZ	GRANTEES	BOOK	PAGE	No. of Acres	BRIEF DESCRIPTION, LOCATION, ETC. ( Not Warranted )
2611 Jul 18, 1986	Pearson		<sup>J. G.</sup> Laurence etal		Sara M. Rudd	1271	502		Lot 6 8 Cherokee Forest
" "	"		Ima Rae etal		" " "	1271	502		
6008 Aug 12, 1986	"		James J.		Imogene S. Pearson	1273	345		National Hwy. Int Lots 57 & 58, Blk E.
6007 Aug 12, 1986	"		James J.		Imogene S. Pearson	1273	346		Rutherford Rd. Stone Estg Int Plots 53, 54, 55, & 56 Sec E.
6009 Aug 12, 1986	"		James J.		Imogene S. Pearson	1273	348		Louci Int Lot 6 Perry Rd. Sans
8609 Aug 29, 1986	"	Dianna G. Brian			E. Gregory Adams etal	1274	614		Lot 5 Cane Creek
12115 Sept 24, 1986	"		Daniel G. Pearson	Pamela S.	Nanny R. Pearson	1276	494		Int Lot 36 Newberry St.
26709 Dec 29, 1986	"	By master w. Andrew J. Bymaster etal	Daniel G. Pearson etal		Univest Mtg Corp of Wisjorsin	1284	493		pt lot 1 Hudson Ave & Heather Dr
"	"	Beatrice etal			" "	1284	493		
41458 Apr 2, 1987	"		Norman etal		James H. Pearson	1291	840		Lot 333 Pleasant Valley
42001 Apr 6, 1987	"	Lewis Charles etal			Curtis L. Matthews	1292	25		Lot 8 Homestead Acres Chick Spg Sp.
50440 May 20, 1987	"		L. C.		Homer Durban etal	1295	323		Lot 8 Pine St. Green Cardell
58455 June 15, 1987	"	Delores James S.			James E. Hendrickson etal	1297	365		Lots 34 & 35 Stokes St.
2773 July 16, 1987	"	Clyde A.			Ruth M. Pearson	1299	878		Lot 2 Nora Dr.
2894 July 16, 1987	"	By master w. Daniel G. Pearson Jr. Herald L. & Janet B.			Commercial Credit Corp	1299	929		Lot B Ray St.

(over)

# DIRECT or GRANTOR Index to Deeds — Greenville County, S. C.

REG. U. S. PAT. OFFICE *Chas. McCall* County Indexes Since 1888 An Identifying Trade Mark

Open at Proper Tab according to First Letter or Letters of Name and refer to Buff Sub-Index sheet for page reference.

COTT FAMILY NAME INDEX No. 75 © 1949 MADE BY THE COTT INDEX COMPANY, COLUMBUS, OHIO SOLD BY PHOTO COPY SUPPLY, MAULDIN, S. C.

( )

FILE NUMBER	GRANTORS	GIVEN NAMES	GIVEN NAMES	GIVEN NAMES	GRANTEES	BOOK	PAGE	No. of Acres	BRIEF DESCRIPTION, LOCATION, ETC.
DATE OF RECORD	FAMILY NAMES	ABCDEFGH	IJKLMNO	PQRSTUVWXYZ					( Not Warranted )
3952 July 22, 1987	Pearson		L. et al	Lawrence	Walter A. Hancock Jr.	1300	321		Unit 33-B Middleton Place Harry Prop Reg.
" " " "	"		" et al	Ima Rae	" " "	1300	321		
6455 Aug 4, 1987	"		" et al	Thomas	Glenn S. Martin	1301	711		Lot 25 Fairview Ave. Highland Terrace
" " " "	"		" et al	Suzanne	" " "	1301	711		
6456 Aug 4, 1987	"		" et al	Thomas	Glenn S. Martin	1301	712		Quit Claim Int. Lot Montclair Ave & Unnamed St.
" " " "	"		" et al	Suzanne O.	" " "	1301	712		
20208 Oct 30, 1987	"			James B.	Gean Harlow Lequason	1309	187		Lots 11+51 Brookwood Estate
21157 Nov 5, 1987	"			Beverly A. et al	George T. McNealey et al	1309	763		Lots Lot 7 Lamont Lane, Lee Chick Spgs Sp.
29412 Dec 29, 1987	"			Betty A.	ROY & KR Cleaning Services Roy L. Lee	1313	909		Lot Cr Penn. Ave + Parker St for orig see Deed Bk 1177 pg 926
32654 Jan 25, 1988	"			J. Michael et al	Duke Pomer Co.	1315	787		First Amendment of Lease
36337 Feb 23, 1988	"			now known as Duane B. Brown Duane B. et al	Marvin Eugene Roughcom et al	1317	670		Drive Contract of Sale, Lot 9 Esterwin
43005 Apr 6, 1988	"			By Greenville County Probate Judge Alta T. (A.S.M.)	Billy E. Nicholson	1321	332		Conservatorship Case # 88 PC 2300025 Highland Rd. Oneal Sp. Near Oneal
43396 Apr 8, 1988	"			M. T. FKA Duane G. Brown FKA Duane G. Criff	Ruth Ann Lynn et al	1321	530		Life Estate tract 1 = 26.38 acs Oneal
49444 May 3, 1988	"			see above FKA Duane G. Brown	Jeanie Sue Peck	1323	939		Lot 9 Esterwin Dr. Simpsonville
49922 May 11, 1988	"			Nancy C. + Wilton et al	Kelly Ledford	1324	888		Lot 6 Sunset Hpts Sub Near H. St St
51083 June 23, 1988	"			Joyce R.	Jesse Redding	1329	133		Lot 4, 5 + 6 Woodville Hpts South

# DIRECT or GRANTOR Index to Deeds — Greenville County, S. C.

REG. U. S. PAT OFFICE *ChumCott* County Indexes Since 1888 An Identifying Trade Mark

Open at Proper Tab according to First Letter or Letters of Name and refer to Buff Sub-Index sheet for page reference.

COTT FAMILY NAME INDEX No. 75 © 1949  
MADE BY THE COTT INDEX COMPANY, COLUMBUS, OHIO  
SOLD BY PHOTO COPY SUPPLY, MAULDIN, S. C.

FILE NUMBER	GRANTORS FAMILY NAMES	GIVEN NAMES ABCDEFGH	GIVEN NAMES IJKLMNO	GIVEN NAMES PQRSTUVWXYZ	GRANTEES	BOOK	PAGE	No. of Acres	BRIEF DESCRIPTION, LOCATION, ETC. ( Not Warranted )
DATE OF RECORD									
435 July 1, 1988	Pearson	Frank C			Christine J. Hannon <sup>etal</sup>	1330	367	1.23	Highland Sp. Also reserved R/W Acres Ferns Bridge Rd
5150 July 5, 1988	"	Don <sup>etal</sup>			Jose N. Perez <sup>etal</sup>	1330	429		Lot 20 Colonial Hills Sub Sec 3
"	"	Donna <sup>etal</sup>			" " "	1330	429		
12136 Sept 1, 1988	"	J. B. <sup>etal</sup>			Robert J. Cook <sup>etal</sup>	1337	261		30 Chick Spgs Sp. Lot 13 + pt of 14 Brushy Creek Decatur Dist
15254 Sept 23, 1988	"	Estate of P. R. Dean A.			Bonnie P. Britton <sup>etal</sup>	1339	99		Deed of Distribution Lot Lot 11
15242 Sept 23, 1988	"	AKA Claudette Thomas Claudette <sup>etal</sup>			Susan Diane McLain	1339	101		Lot 11 Decatur Dr.
"	"	Donald <sup>etal</sup>			" " "	1339	101		
19106 Oct 17, 1988	"	Mackie Loze			Roger Dean Pearson	1341	355		Pomer & attorney
19105 Oct 17, 1988	"			Roger Dean	Loze Mackie Pearson	1341	365		Pomer & attorney Chick Spgs Sp.
20094 Oct 24, 1988	"	Gene Edward			Steven L. Cooper <sup>etal</sup>	1341	929		Lots 1 & 2 Pine St. Extn.
22069 Nov 3, 1988	"	By Greenville County Tax Collector Lais C. <sup>etal</sup>		Nathan Morgan	Kenneth E. Samell	1343	126		Lot 33 South Ave. Judson mill Village Sect
"	"	By Greenville County Tax Collector Leola R. <sup>etal</sup>		Nathan Morgan	" " "	1343	126		
25210 Nov 23, 1988	"	Donna			Genar Donny Pearson	1345	216		Chick Spgs Sp. Int Lot 308 Rutherford Rd Dr.
3992 Jan 27, 1989	"	Estate of P. R. Dean A. <sup>etal</sup>			Susan McLain	1351	288		Deed of Distribution Lot Rainbow Sp.
6113 Feb 10, 1989	"	Donald			William L. Lawless <sup>etal</sup>	1352	621		Lots 13, 13A + 13B, Woodville
6110 Feb 16, 1989	"	Clarence <sup>etal</sup>			William L. Lawless <sup>etal</sup>	1352	618		Lots 13, 13A + 13B Woodville

# DIRECT or GRANTOR Index to Deeds — Greenville County, S. C.

REG. U. S. PAT. OFFICE *ChumLock* County Indexes Since 1888 An Identifying Trade Mark

 Open at Proper Tab according to First Letter or Letters of Name and refer to Buff Sub-Index sheet for page reference.

COTT FAMILY NAME INDEX No. 75 © 1949  
MADE BY THE COTT INDEX COMPANY, COLUMBUS, OHIO  
SOLD BY PHOTO COPY SUPPLY, MAULDIN, S. C.

( )

FILE NUMBER DATE OF RECORD	GRANTORS FAMILY NAMES	GIVEN NAMES ABCDEFGH	GIVEN NAMES IJKLMNO	GIVEN NAMES PQRSTUVWXYZ	GRANTEES	BOOK	PAGE	No. of Acres	BRIEF DESCRIPTION, LOCATION, ETC. ( Not Warranted )
20250 May 10, 1989 27322	Pearson			By Master Charles B. Dennis Jr. William	Cecil J. Buchanan etal	1361	241		Lot Boundary Drive
July 6, 1989 31483	"	Anita V.			Howard W. Smith etal	1366	634		Lots 14 & 15 Glenn St.
July 20, 1989 49349	Pearson	Aileen Jackson			Leann Rhodes Hughes etal	1367	895		Power of attorney
Nov 1, 1989 " "	Pearson	Andrew Martin	etal		Beverly J. Gregory " " "	1377	857		pt Lot 2 Plat Bk E pg 235
" "	"	Beatrice			" " "	1377	857		
49675 Nov 2, 1989	"			(S.) Glenn William	Marie J. Pearson Authority	1378	055		Lot 24 Walker's Crossing Jones R. West
50578 Nov 8, 1989	"		Joe Lee	etal	Greenville County Redevelopment	1378	843		Lots 42, 43 & 44 prop 3
" "	"		Judy S.	etal	" " "	1378	843		
52077 Nov 27, 1989	"	Frank C.			Debra P. Gregory etal	1380	550		Abby Plw, aka Plw Lot 10's Sudge Rd Highland Sp
57077 Dec 20, 1989	"	Bernard Denny	etal		Blaine Matthews Jr.	1383	095		Lot 30 of Piedmont Estates
" "	"	Donna	etal		" " "	1383	095		Chick Lopez Jr.

