


DIRECT or GRANTOR Index to Deeds — Greenville County, S. C.

REG. U. S. PAT. OFFICE *Chas McCott* County Indexes Since 1888 An Identifying Trade Mark

 Open at Proper Tab according to First Letter or Letters of Name and refer to Buff Sub-Index sheet for page reference.

COTT FAMILY NAME INDEX No. 75 © 1949
MADE BY THE COTT INDEX COMPANY, COLUMBUS, OHIO
SOLD BY WALKER, EVANS & COGSWELL CO., CHARLESTON, S.C.


(A)

FILE NUMBER	GRANTORS	GIVEN NAMES	GIVEN NAMES	GIVEN NAMES	GRANTEES	BOOK	PAGE	No. of Acres	BRIEF DESCRIPTION, LOCATION, ETC. (Not Warranted)
DATE OF RECORD	FAMILY NAMES	ABCDEFGHIJ	IJKLMNOP	QRSTUVWXYZ					
23216 Apr 8, 1975 14808	Morton		Pige, et al Kathryn		William A Williams et al.	1016	415		Appl. Survey Pt. 14 Lots 1340 + 1340 + 1340 + 1340
Dec. 8, 1975 14807	"	Addie			Robert W. Hooper	1028	294		Div. Dec. C prop. EDD. Meano pt. lots 9 + 10 Cor. Eva St. + Alma
Dec. 8, 1975 19071	"	Edward L.	et al.		Addie Morton	1028	295		Div. Dec. C prop. EDD. Meano pt. lots 9 + 10 Cor. Eva St. + Alma
Jan. 28, 1976 19071	"		Thomas J.	et al	S. Ville County	1030	819		Dedicated Rd R/W Petition Confirmation
Jan. 28, 1976 4347	"		Thomas J.	et al	S. Ville County	1030	820		Affidavit for Public Rd.
Aug. 13, 1976 23988	"	Betty	Southern, et al		John F. Schneider	1041	189	3.0	Acres Sulphur Springs Dr. Slope" Sec II
Mar. 11, 1977 29089	"		Mary T. + Thomas R.		United States of America	1052	515		Lot 161 Duncan Rd. Sunny Alney Mill Brandon Plant
Apr. 28, 1977 30393	"		by Frank P. M. Barber Jr. Moslin Henry + Melvin, et al.		Sec. of Housing + Urban	1055	506		Lot 335 Hurman St. Sec II
May 16, 1977 34538	"	Coa M.		Robert L.	Doyle Eugene Arnes et al	1057	323	5.03	Acc. Ostrans Rd. Jessie Rd. Grove Tp.
June 14, 1977 7450	"		Jamies D.		Thomas W. Morton	1058	489		Lot 1 Cor. Quarter Rd. +
Sept. 2, 1977 19721	"		Molly J.		Addie Lee Lollie et al	1064	188		Power of Attorney "Pelham East"
Dec. 30, 1977 26877	"	Dickie	Michael S.		Alexander J. Edmonds et al	1071	126		Lot 4, Jamestown Dr.
Mar. 14, 1978	"	Barry M.			Rita K. Murphee	1075	270		Lot 111 Beguise St. Sec. II
"	"	Eugenia H.			" " "	1075	270		"M Swain Gardens"
30945 Apr. 19, 1978	"		Gregory James		Denny A. Vaughan et al	1077	387		Pines Piedmont Lot 37 Oak Hill Dr. "Whispering"
30943 Apr. 19, 1978	"		Thomas A. P.	et al	Larry S. Hyder et al	1077	369		Pt. lots 66 + 67 "Shut 1 parcel"
"	"		Patricia W.	et al	" " "	1077	369		

DIRECT or GRANTOR Index to Deeds — Greenville County, S. C.

17
(A)

REG. U. S. PAT. OFFICE *Chas McCott* County Indexes Since 1888
An Identifying Trade Mark

 Open at Proper Tab according to First Letter or Letters of Name and refer to Buff Sub-Index sheet for page reference.

COTT FAMILY NAME INDEX No. 75 © 1949
MADE BY THE COTT INDEX COMPANY, COLUMBUS, OHIO
SOLD BY WALKER, EVANS & COGSWELL CO., CHARLESTON, S.C.

FILE NUMBER DATE OF RECORD	GRANTORS FAMILY NAMES	GIVEN NAMES ABCDEFGHIJ	GIVEN NAMES JKLMNO	GIVEN NAMES PQRSTUVWXYZ	GRANTEES	BOOK	PAGE	No. of Acres	BRIEF DESCRIPTION, LOCATION, ETC. (Not Warranted)
33189 May 8, 1978	Morton				<i>et al</i> J Roy McKittrick	1078	825		Holland Ad. Austin Tp. Quit Claim deed - Lot.
17586 Dec. 8, 1978	"	Annie Ray			Louise Morton Sherman	1093	489		General Power of Attorney
35179 May 30, 1979	"	Bettie S.			John F. Schneider, et al	1103	634		Lot Sulphur Spgs. Dr.
8802 Sept. 13, 1979	"	<i>AKIA not recorded D. Metropolitan D. 1250 D. 1250 12/30/79 1979</i> D. 1250		<i>Sharilyn</i>	Metropolitan Sewer Sub'd	1111	371		Agreement Woodvale Ave. "Stonewood" Lot 51 Brooklawn Dr. &
14500 Oct. 30, 1979	"	Floyd J., Jr.			Donald R. Lingoer, Jr. <i>et al</i>	1114	578		
16198 Nov. 13, 1979	"	Floyd J., Sr.			Gene Ousley, et al (<i>Gene Ousley Lee Latham</i>)	1115	516	2	Acres Nelson Dr.
16943 Nov. 19, 1979	"		Nettie Sue J. et al		Hertie Lee Campbell	1115	994		Strip, Metro Boat Club Rd.
19729 Dec. 17, 1979	"	Floyd J.			Floyd Joe Morton, Jr.	1117	465		Tract 13 = 1.09 Acres. Robin Dr.
10219 Oct. 1, 1980	"	Delia Mae	James T.		Stephen C. Candler et al	1134	621		Lot, Drone Tp.
19683 Jan 7, 1981	"		et al Mary Sue M.		Helen M. Wilson	1140	373		Tract 1 Cleveland Tg
19706 Jan 7, 1981	"		et al Mary Sue M.		Hazel M. Dillard	1140	344	5.2	Acres = Tr. 2 Cleveland Tp. McCullough Hgts Pt. lot 12 Bentwood St.
32709 May 25, 1981	"	Betty S.			L. Carroll Atkins, et al	1148	736		Heritage Hills Lot 81 Butler Springs Road
1743 July 21, 1981	"		mabel Jane		Paul L. Van Kampen, et al	1152	57		Lot 97 & 98 Bancroft Rd.
4982 Oct. 20, 1981	"	<i>5/8 Betty Morton</i> Bettie et al			Mary Nelle Southerlin	1157	74		
22466 Apr. 7, 1982	"	Floyd J. Sr.			Gene Ousley, et al	1165	57	2	Acres Nelson Dr.
22467 Apr. 7, 1982	"	Floyd J. Sr.			Gene Ousley, et al	1165	58	2	Acres Nelson Dr.

DIRECT or GRANTOR Index to Deeds — Greenville County, S. C.

Open at Proper Tab according to First Letter or Letters of Name and refer to Buff Sub-Index sheet for page reference.

KEYS PRINTING CO., GREENVILLE, S. C.

(B)

FILE NUMBER DATE OF RECORD	GRANTORS FAMILY NAMES	GIVEN NAMES ABCDEFGH	GIVEN NAMES IJKLMNO	GIVEN NAMES PQRSTUWXYZ	GRANTEES	BOOK	PAGE	No. of Acres	BRIEF DESCRIPTION, LOCATION, ETC. (Not Warranted)
26163 May 25, 1982	Morton			it al Mary Sue M.	Virginia B. Mann	1167	450		Grove Tp. Parcel St. Marks Rd. Chick
27808 June 11, 1982	"			it al Norwich Products Inc.	Secretary of State of New York	1168	463		Restated Certificate Amending Certificate of Inc. of Norwich Pharmacel Co. Changing name to Morton-Norwich Products, Inc.
"	"		"	"	" " " "	1168	463		
"	"		"	"	" " " "	1168	463		
27807 June 11, 1982	"			a N.Y. Corp. it al Norwich Products Inc.	Secretary of State of Delaware	1168	464		Plan & Agreement of merger now Morton-Norwich Products Inc.
"	"			a Delaware Corp. Norwich Products, Inc.	" " " "	1168	464		
"	"			it al Norwich Products, Inc.	" " " "	1168	464		
27798 June 11, 1982	"			it al Norwich Products, Inc.	Pharmaceuticals Inc. an Ohio corp Norwich Eaton	1168	487	45.09	Acres R/W Seage Dr. & Perimeter Rd.
3117 Aug 6, 1982	"			it al Patricia A.	Ann C. Williams Campbell	1171	636		Lots 41 & 42 Parker Rd.
8306 Oct 5, 1982	"			Lowell Keith	Ella Phillips Morton	1175	112		General Power of Attorney Grove Tp.
22121 Mar 7, 1983	"			James Thurman	Delia A. Morton	1183	826		Int. 22 Acres Saluda River name change to Morton Thirkal, Inc.
25556 Apr 5, 1983	"			Norwich Products, Inc.	Sec. of State of S.C.	1185	781		App. for amended Certificate of Authority Products, Inc.
25556 Apr 5, 1983	"			Thirkal Inc.	Sec. of State of S.C.	1185	781		name changed from Morton-Norwich
25555 Apr 5, 1983	"			Norwich Products, Inc.	Sec. of State of Delaware	1185	783		Agree to merger into Mor-Nor.
27659 Apr 22, 1983	"	Delia A.	James T.		Martin Monroe	1186	894		Strip Grove Tp.
					Oyer				

DIRECT or GRANTOR Index to Deeds - Greenville County, S. C.

(B)


Open at Proper Tab according to First Letter or Letters of Name and refer to Buff Sub-Index sheet for page reference.

KEYS PRINTING CO., GREENVILLE, S. C.

FILE NUMBER DATE OF RECORD	GRANTORS FAMILY NAMES	GIVEN NAMES ABCDEFGHIJ	GIVEN NAMES JKLMNO	GIVEN NAMES PQRSTUVWXYZ	GRANTEES	BOOK	PAGE	No. of Acres	BRIEF DESCRIPTION, LOCATION, ETC. (Not Warranted)
29655 May 10, 1983	Morton			^{eto} Blome Jack Wade Douglas Smith	^{etal} Blome Jack Wade Douglas Smith	1187	975	5.3	Acres Lee Rd.
"	"			Shelby A. ete.	" "	1187	975		
18384 Dec 8, 1983	"			Joyce E. Williams	David Lee Williams	1202	157		Lot, Payne Rd.
18385 Dec 8, 1983	"			Joyce E. Williams	David Lee Williams	1202	159		Lot
21451 Jan 10, 1984	"			Nettie Sue J.	Charles F. Nathan	1204	95	2.44	Acres, Water Boat Rd.
22870 Jan 24, 1984	"			- Norwich Products Inc.	Dee. of State	1204	974		Incorporation of Norwich Products Inc. Certificate of Amendment of Certificate App. App.
23125 Jan 26, 1984	"			Mary Sue M.	Bayce W. Howard	1205	207		Cemetery Deed Lot Chick
23396 Jan 30, 1984	"			Delia A. James Thurman	James Gregory Morton	1205	332		Lot Grove Sp.
1668 July 16, 1984	"			Mary Sue M.	Command Baptist Church	1217	118		Parcel St. Marks Rd. Chick App. Sp.
2303 July 23, 1984	"			Mary Sue M.	C. Lee Dillard	1217	692		Lot = 0.18 Acs St. Marks Rd
4629 Dec 13, 1984	"			(Refuge Division) Thiokol Inc.	Duke Power Co.	1217	189		Right of Way
26677 Jan 11, 1985	"			Thiokol Inc.	Dow Chemical Co.	1230	852		3 Parcels Creek Rds.
20946 Jan 15, 1985	"	A/K/A	Mary M. Morton	Mary Sue M.	Mountain Meadows Inc.	1231	28	0.817	Acres Ike's + Brushy Creek Rd.
21759 Jan 23, 1985	"	A/K/A	Mary M. Morton	Mary Sue M.	Wheleigh, Inc.	1231	608	1.195	Acres Ike's Rd + Brushy Creek Rd.
22147 Jan 28, 1985	"			Joshua J. Jr.	Daniel J. Mandell	1231	811		Lot 132 Idlewild

DIRECT or GRANTOR Index to Deeds — Greenville County, S. C.

REG. U. S. PAT OFFICE *Chas McColl* County Indexes Since 1888 An Identifying Trade Mark

 Open at Proper Tab according to First Letter or Letters of Name and refer to Buff Sub-Index sheet for page reference.

COTT FAMILY NAME INDEX No. 75 © 1949
MADE BY THE COTT INDEX COMPANY, COLUMBUS, OHIO
SOLD BY WALKER, EVANS & COGSWELL CO., CHARLESTON, S.C.

(C)

FILE NUMBER DATE OF RECORD	GRANTORS FAMILY NAMES	GIVEN NAMES ABCDEFGHIJ	GIVEN NAMES JKLMNO	GIVEN NAMES PQRSTUVWXYZ	GRANTEES	BOOK	PAGE	No. of Acres	BRIEF DESCRIPTION, LOCATION, ETC. (Not Warranted)
39071 June 21, 1985	Morton	Barry McCollm	etal		L. Randolph Smith Jr. etal	1242	508		Lot 15 Havenhurst Dr Havenstead Acres, Sect II
" "	"	Catherine League	etal		" "	1242	508		
4896 Aug 12, 1985	"			Wife William	Amie L. Maton	1246	281		D. Judson Mill #1 Village Lot 31 Cr. South Ave & Heatherly
11236 Sept 30, 1985	"	Annie L.			Richard B. Skelton etal	1249	836		Dr. Judson Mill Village #1 Sec 1 Lot 31 Cr. South Ave & Heatherly
12513 Oct 9, 1985	"	David		W. + Charles	Metropolitan Jewish	1250	647		and bk. 1111 pg 271 Cancellation of Agreement, Du ring
13054 Nov 31, 1985	"	Clyde W			Duke Power Co	1252	327		Right of way Hickshorough Dr. 3/4 croft Sect II
30644 Mar 20, 1986	"	James C. & Susan P.	gr.		John T. Decembrino etal	1262	310		Lot 9 Cr. Red Fox Trail & See E-1
22413 Apr 2, 1986	"	James C. Jr.			Joseph C. Thaler	1263	355		Lot 19 Henderson Rd. Greenville
39054 May 27, 1986	"	Mary T. + Thomas L.			Mary P. Weathers	1267	29	1.59	acs Westridge Ct.
12022 Sept 23, 1986	"	Leroy Edward	hone Nettie		Jodd Massey	1276	461		Lot Mater Boat Rd.
48226 Jan 5, 1987	"			S.M. etal	Sarah Elizabeth M. Davenport etal	1285	600		Lot 99 Langston St (Ave) Piedmont Mfg Co. Village
" "	"			Sara T. etal	" " "	1285	600		
50047 May 18, 1987	"	By Master W. Daniel	Garbarough Jr.		Services Co. of S.C. Inc	1295	298		Lot 10 St. Ann
84438 June 8, 1987	"	By Master W. Daniel	Garbarough Jr.		Associates Financial	1296	971		Lot 11 Maple Dr.
6235 July 3, 1987	"	Nathaniel W.	Shirley W		Associates Financial Co. of S.C. Inc	1301	637		Power of attorney
11721 Sept 4, 1987	"	Franklin Dargwin	Senior + Mitchell	etal	Sarah T. Cleo go McCall Laurie M. Hughes	1304	403		Lot 99 Sec. 3

DIRECT or GRANTOR Index to Deeds — Greenville County, S. C.

(C)

REG. U. S. PAT. OFFICE *Chas McCott* County Indexes Since 1888 An Identifying Trade Mark

Open at Proper Tab according to First Letter or Letters of Name and refer to Buff Sub-Index sheet for page reference.

COTT FAMILY NAME INDEX No. 75 © 1949 MADE BY THE COTT INDEX COMPANY, COLUMBUS, OHIO SOLD BY WALKER, EVANS & COGSWELL CO., CHARLESTON, S.C.

FILE NUMBER DATE OF RECORD	GRANTORS FAMILY NAMES	GIVEN NAMES ABCDEFGHIJ	GIVEN NAMES JKLMNO	GIVEN NAMES PQRSTUVWXYZ	GRANTEES	BOOK	PAGE	No. of Acres	BRIEF DESCRIPTION, LOCATION, ETC. (Not Warranted)
36815 Feb 25, 1988	Morton	Beverly Ann			Ralph Morton Jr.	1317	966		Lang Gantt Sp. Int Lot 91 Alpha Dr. & Creek Edwards Forest
39214 Mar 11, 1988	"	Jane Mahel			William A. Huey Jr. Carpenter Inc	1319	267		Lot 33 Randy Dr. Sec 2
44260 April 14, 1988	"	Betty Joe		U (L)	Blue Ridge Electric	1322	45		Right of way
50281 May 17, 1988	"	Donnie R. et al w.		Verdie, et al	James A. Morton, et al	1325	558	Int	lots 9+10 Berry Ave
"	"	Hillard, et al		A. et al	" " " "	1325	558		
52390 May 27, 1988	"			Patricia	Ann C. Williams Campbell	1326	422		also Lot 10 + Pt Lot 9 Marion Rd. Lots 41 + 42 junction Htz's Sub. Deborah J. Freeman, et al
5111 July 29, 1988	"		Breepus James		Deborah J. Freeman, et al	1333	294		J.M.S 616.7-1-10 Survey for Belle meade
13919 Sept 16, 1988	"	Ella P & L. Keith			Roger Dale Austin	1338	267		Lot 301 Marlboro Dr. Sec 3
14546 Sept 21, 1988	"	Joe C. et al			Edward S. Stone, Jr. et al	1338	643		Parcel Perry Ave.
15772 Sept 27, 1988	"			A.R. et al Thomas w. et al	Harold James Wright	1339	432		Lot 55 Holly Tree Lane Holly Tree Plantation Ph II Sec 2, Austin Sp.
"	"			Patricia	" " " "	1339	432		Rd. Grove Sp. Int Inact Guntur Rd + Besie
27291 Dec 7, 1988	"				Thomas W. Morton	1346	304		
30103 Dec 27, 1988	"	Curtis L. Joyce			James A. Morton et al	1348	108		Int Lots 9+10 Berry Ave. Sp.
32019 July 21, 1989	"			Inc. Shiokol Syn Wray Drenia	Morton International Inc	1368	42	77.96	Acres Roberts Rd. Chick Spgs
40726 Sept 11, 1989	"				James Gregory Morton	1372	738	2.03	ac Drive Sp willowtree Dr. S'ville
56596 Dec 18, 1989	"	Gail A.		Robert J.	Wade St. Shealy	1382	754		Lot 394 Capewood Rd +