

# DIRECT or GRANTOR Index to Deeds — Greenville County, S. C.

REG. U. S. PAT. OFFICE *Chas. McCatt* County Indexes Since 1888  
An Identifying Trade Mark

Open at Proper Tab according to First Letter or Letters of Name and refer to Buff Sub-Index sheet for page reference.

COTT FAMILY NAME INDEX No. 75 © 1949  
MADE BY THE COTT INDEX COMPANY, COLUMBUS, OHIO  
SOLD BY WALKER, EVANS & COGSWELL CO., CHARLESTON, S.C.

(A)

FILE NUMBER DATE OF RECORD	GRANTORS FAMILY NAMES	GIVEN NAMES ABCDEFGH	GIVEN NAMES IJKLMNO	GIVEN NAMES PQRSTUVWXYZ	GRANTEES	BOOK	PAGE	No. of Acres	BRIEF DESCRIPTION, LOCATION, ETC. (Not Warranted)
17609 Jan 27, 1915	Morgan			<sup>L.</sup> Margaret + Paul	J. B. Moore	1013	668		Air Estd. Grant To Lot 60 "Wayhaw Way," Bel
14101 Feb 14, 1911	"			<sup>et al.</sup> Mary Jones	Waltermont Materials <sup>Corp.</sup>	1014	271	1.101	See Sub-Index for 101 + 102 103 RD, also sub-Index for many other lots
"	"			"	"	1014	617		
23750 Apr 14, 1975	"	<sup>et al.</sup> Donald			Charles Bennett	1016	754		Lot 53 Longcrest Ave.
"	"	<sup>et al.</sup> Dorothy			"	1016	754		
26186 May 12, 1915	"	Henry L.			James Edward Carter <sup>et al.</sup>	1018	97		"Dun Joyce Hts." Lot 58 Eastman Ave.
27373 May 23, 1975	"			J. H.	Franklin E. Veborn <sup>et al.</sup>	1018	715		"Parkside Ave." Lot 13 Buckhorn Dr.
29477 June 13, 1975	"	<sup>et al.</sup> Cathy Leberak			Wade Thomas Cathy, Jr.	1019	808		Int. Lots 43 + 44 "Brookhaven" near Fern, also Lot on S.C. Hwy 11 blazing into 2p.
"	"	"			" " " "	1019	808		
32351 June 23, 1915	"			<sup>et al.</sup> Paul G. Thomas	Arthurand Properties <sup>et al.</sup>	1021	227		Lot 11 "Brookhaven" on S.C. Hwy 11
3737 Aug 11, 1975	"	Charles			James N. Moore <sup>et al.</sup>	1022	532		Coachman, N.C. Lot 41 "Marty" Ave. "pt. Auto. Add."
3738 Aug 11, 1975	"			Joyce M.	Charles N. Morgan	1022	531		Int. Lot 41 "Coachman" "Coachman Estd."
4754 Aug 21, 1975	"			J. H.	James R. Brewer, <sup>et al.</sup>	1022	957		Lot 11 Cadillac Ct., Dec 2 RD
5018 Aug 25, 1975	"	Euler T.		<sup>et al.</sup> Mitchell	Samuel Kelly <sup>et al.</sup>	1023	152		Int. Lot Old Yarris Bridge Estd. Dec 2
5653 Aug 29, 1975	"			J. H.	James C. Hincannon	1023	447		Lot 12 Cadillac Ct. "Coachman" Estd. Dec 2
11066 Oct 24, 1975	"			J. H.	Joseph J. Oney, III <sup>et al.</sup>	1026	317		Lot 13 Cadillac Ct. "Coachman" Estd. Dec 2

# DIRECT or GRANTOR Index to Deeds — Greenville County, S. C.

(A) REG. U. S. PAT. OFFICE *Chas McCott* County Indexes Since 1888 An Identifying Trade Mark

Open at Proper Tab according to First Letter or Letters of Name and refer to Buff Sub-Index sheet for page reference.

COTT FAMILY NAME INDEX No. 75 © 1949 MADE BY THE COTT INDEX COMPANY, COLUMBUS, OHIO SOLD BY WALKER, EVANS & COGSWELL CO., CHARLESTON, S. C.

FILE NUMBER DATE OF RECORD	GRANTORS FAMILY NAMES	GIVEN NAMES ABCDEFGH	GIVEN NAMES IJKLMNO	GIVEN NAMES PQRSTUVWXYZ	GRANTEES	BOOK	PAGE	No. of Acres	BRIEF DESCRIPTION, LOCATION, ETC. ( Not Warranted )
11177 Oct. 27, 1915	Morgan		J. N.		Mariam D. Crawford	1026	369		"Coachman Eats" Dec. II Lot 10 Cadillac Ct.
11220 Oct. 28, 1915	"		W. M.		Jessie T. Morgan, et al.	1026	420		See also 11224 pg. 210 Lot 28.1 near 4th street City of Greenville Billie St.
14209 Dec. 1, 1915	"		Sucille	Rufus M.	Patrick R. Howell, et al.	1027	896		Lot 4 near 2nd (Park Ave.)
15242 Dec. 12, 1915	"		W. M.		W. M. Howell	1027	877		
16160 Dec. 14, 1915	"		J. N.		Jessie N. Hays, et al.	1027	262		See also 11224 pg. 210 Lot 28.1 near 4th street City of Greenville Billie St.
16671 Dec. 30, 1915	"	C. R.			Whitley Morgan Miller	1027	488		Lot II Lot 41 + 42 Tompkins St.
16769 Dec. 31, 1915	"		J. N.		Joseph S. Dobson, et al.	1027	642		"Coachman Eats" Dec. II Lot 25 Cassin St.
20205 Dec. 9, 1916	"			Ruth D.	Nancy Harrison	1031	413		"Deerwood" Lot 15 Sylvania Ave
21282 Feb. 23, 1916	"	<i>Cancelled Dennis S. Linsley 1916</i>	B. S. 12-81 # 31575		J. D. Sed. D. + S. Casan.	1031	943		Real Property Agree.
23032 Mar. 11, 1916	"		Marquette		Ronald et al. Rosalie	1032	839		Lot 29 Besse Forest Cir Dec. II "Besse Forest"
24403 Mar. 25, 1916	"			W. M.	Duke Power Company	1033	685		Right of Way
24403 Apr. 11, 1916	"	Mae C. M.	et al.		Greenville County	1034	433		Applicant S. Public Rd Constitutional
24403 Apr. 11, 1916	"	C. M.	et al.		" "	1034	435		
30251 May 27, 1916	"		J. N.		W. M. Wood	1036	707		See Bennett's King Rd. District Dist. 110 Ac. Anderson Bridge Return Rd. 260252

# DIRECT or GRANTOR Index to Deeds — Greenville County, S. C.

REG. U. S. PAT. OFFICE *Chas. McCall* County Indexes Since 1888 An Identifying Trade Mark

Open at Proper Tab according to First Letter or Letters of Name and refer to Buff Sub-Index sheet for page reference.

COTT FAMILY NAME INDEX No. 75 © 1949  
MADE BY THE COTT INDEX COMPANY, COLUMBUS, OHIO  
SOLD BY WALKER, EVANS & COGSWELL CO., CHARLESTON, S.C.

FILE NUMBER	DATE OF RECORD	GRANTORS FAMILY NAMES	GIVEN NAMES ABCDEFGHIJ	GIVEN NAMES JKLMNO	GIVEN NAMES PQRSTUVWXYZ	GRANTEES	BOOK	PAGE	No. of Acres	BRIEF DESCRIPTION, LOCATION, ETC. ( Not Warranted )
30258	May 24, 1976	Morgan		Lega M. et al.		James Henry McCall	1036	755		Bridge - Palham Rd. Butler Tp. Lot 16.90 Acs + 0.20 Acs Anderson
30257	May 24, 1976	"		Lega M. et al.		Earl Eugene McCall	1036	756		Palham Rd. Butler Tp. Lot 15.7 Acs Anderson Bridge
30256	May 24, 1976	"		Lega M. et al.		Bern Perry McCall	1036	757		Lot 22.90 Acs + 0.20 Acs Anderson
"	"	"		"		"	1036	757		Bridge - Palham Rd. also 2.06 Acs. Barnette Bridge Rd. Butler Tp
31782	June 7, 1976	"		James H. et al		Malinda M. Coleman	1037	519		Pl. Lots 38 + 39 Highland Dr.
"	"	"		Margaret D. et al		"	1037	519		
32939	June 17, 1976	"	George R.			William S. Walker	1038	150	1.62	also R/W for Congress + Express Acs. Saluda Lake Rd.
33062	June 18, 1976	"		Martha H.		Elford H. Morgan et al.	1038	243		5-23-116 steep driveway Blk I - 357.6 Acs S.C. Hwy
33822	June 25, 1976	"	Edith Oma			Carolyn R. Boyce	1038	646		Lot North Main St. Green
34256	June 30, 1976	"		Ann Marie		Antonia K. Bonneyfield et al.	1038	908		Lot S.C. Rd. 2 23-109
2904	July 30, 1976	"		David W. et al		Myler R. Kalden et al	1040	449		Lot 19 "Kingsgate" " "
"	"	"		Caren C. et al		" " " "	1040	449		
4077	Aug 11, 1976	"		Banjamin S.		James S. Hartley	1041	724		Lot 126 Same Sacci
4053	Aug 11, 1976	"		George R.		Bureau Public Service	1041	81		Right of Way
7374	Sept. 15, 1976	"		Bessie Mae Smith		David A. Smith et al.	1042	931		Lot of Hwy 253 "Parkside Acs."
7832	Sept. 21, 1976	"		J. H.		Jenny Wayne Howard	1043	192		Lot 8 Burkham Dr.

# DIRECT or GRANTOR Index to Deeds — Greenville County, S. C.

9  
(B)

REG. U. S. PAT. OFFICE *Chas McCott* County Indexes Since 1888  
An Identifying Trade Mark

Open at Proper Tab according to First Letter or Letters of Name and refer to Buff Sub-Index sheet for page reference.

COTT FAMILY NAME INDEX No. 75 © 1949  
MADE BY THE COTT INDEX COMPANY, COLUMBUS, OHIO  
SOLD BY WALKER, EVANS & COGSWELL CO., CHARLESTON, S.C.

FILE NUMBER DATE OF RECORD	GRANTORS FAMILY NAMES	GIVEN NAMES ABCDEFGHIJ	GIVEN NAMES JKLMNO	GIVEN NAMES PQRSTUVWXYZ	GRANTEES	BOOK	PAGE	No. of Acres	BRIEF DESCRIPTION, LOCATION, ETC. ( Not Warranted )
8444 Sept 27, 1976	Morgan			Alam Perry	W.C. Morgan et al.	1043	319	1/4	Hammond Hwy. O'Neal Tp. Cec. near O'Neal + Green St. + Mauldin St
3260 Sept. 24, 1976	"			Sudie M.	Sara Ruth Carroll Burrell et al.	1043	693		Lot 2 Blk. N. Co. Patton Tp.
9560 Oct. 7, 1976	"	C. E.			Theron E. Barnett	1044	179	5.11	Cec. Morgan Rd O'Neal
13364 Nov. 15, 1976	"	C. Victor	et al.		Ruby S. Davis	1046	126	}	Lot 1 Hammett Bridge Rd. Chick Sexp. Tp.
"	"	Ellie J. S.	et al.		" "	1046	126		
14463 Nov. 26, 1976	"	Etchel M.	et al.		Carolyn W. Dennis	1046	900		Lot West McAbee Ave.
"	"	Clinton J.	et al.		" "	1046	400		
"	"	C. Devereaux	et al.		" "	1046	900		
14687 Nov. 30, 1976	"	by atty in fact Charles A. Park		Inez P. et al	Grudica P. McCallum	1047	11		Oakland Hgts. Part lots 20 & 21 Buist Ave. Part of 15th St. "Augusta St." lot 21 + pt. lot 25 Augusta
16022 Dec. 1, 1976	"	Ernie		Don	Wayne	1041	660		
16410 Dec. 17, 1976	"			Joyce	John D. Henley, et al	1048	33	}	Lot 9 Coachman Rd.
16430 Dec. 17, 1976	"			William	Dee Smith Co., et al.	1048	32		Lot 43 Colonial Hills Sec. II
"	"			Sandra S.	" "	1048	32		
21495 Feb. 15, 1977	"	by atty in fact Charles A. Park		Inez P. et al.	Ray R. Williams, Jr.	1051	35		Tp. Conetta Lot 73 21st St. Jamitt Woodside Mill "East Summit View" Hills Tp West. Lots 1 + 2 South St. Lyto.
24097 Mar. 14, 1977	"	Cora Mae			Ruby Halbert	1051	734		Jama
	"	George Everett, Jr.			Century Associates, Inc.	1052	563		Lot 53 Crabbrook Sh. "Magnolia

# DIRECT or GRANTOR Index to Deeds — Greenville County, S. C.

REG. U. S. PAT. OFFICE *Chas McCott* County Indexes Since 1888 An Identifying Trade Mark

Open at Proper Tab according to First Letter or Letters of Name and refer to Buff Sub-Index sheet for page reference.

COTT FAMILY NAME INDEX No. 75 © 1949  
MADE BY THE COTT INDEX COMPANY, COLUMBUS, OHIO  
SOLD BY WALKER, EVANS & COGSWELL CO., CHARLESTON, S.C.

(C)

FILE NUMBER DATE OF RECORD	GRANTORS FAMILY NAMES	GIVEN NAMES ABCDEFGHIJ	GIVEN NAMES JKLMNOPQ	GIVEN NAMES RSTUVWXYZ	GRANTEES	BOOK	PAGE	No. of Acres	BRIEF DESCRIPTION, LOCATION, ETC. ( Not Warranted )
26156 April 1, 1977	Morgan	Bessie Mae	Smith		William V. Smith, et al	1053	874		Chick Springs Tp. Life Est. Reserved. Int. lot
27226 Apr. 12, 1977	"	Donald	E. et al.		Donald Lee Morgan, Jr	1054	481	1	Acre Oneal Tp, near Oneal
"	"	Now Bobbing. Morgan	Bobbie G. et al.		" "	1054	481		
"	"	Guaranty Trust Co.	J. N.		Rose R. Pelly	1055	857		
29618 May 2, 1977	"		J. N.		William E. Lee et al	1055	882		"Coachman Estab: Sec II" lot 46 Carriage Dr. "Estab:"
29681 May 3, 1977	"		J. N.		Regional Seven Authority Western Carolina	1055	982		lots 42, 43 & 44 "Coachman "Coachman Estab: Sec II" lot 36 Carriage Dr.
29913 May 5, 1977	"		J. N.		Lewis Smart, Jr et al	1057	451		"Coachman Estab: Sec II" lot 79 Carriage Dr.
32590 May 27, 1977	"		J. N.		Robert B. Sizemore et al	1057	460		lot 27 Sunny Lane
32630 May 27, 1977	"	Carol G. et al.			Vernon L. Doffee et al	1057	577		lot Cedar Lane Rd. Gills Tp.
32787 May 31, 1977	"				Eddie J. Baywell	1057	863		lot 12 Paris Mt. Ave.
33229 June 2, 1977	"				Lucile A. Morgan	1058	980		"Whitcliffe" lot 24, Eastbourne Rd.
35316 June 21, 1977	"				James C. Wilson, Jr	1059	844		Bishop Hgts. Mauldin Int. lot 29 Bishop Dr.
283 July 5, 1977	"	Earl S.			Rebecca S. Morgan	1060	506		"Centerbury" Sec II lot 45 Third Day St.
1326 July 13, 1977	"	E. M.	Virginia		Weldon Bruce Cumby	1060	598		Mfg. Co. Sec III Int lot 7, "Dist." J.W. Pae
1517 July 15, 1977	"		Mary	Paul L.	Hugh Wilson, et al	1061	789		Mfg. Co. Sec III Int lot 7, "Dist." J.W. Pae
3702 Aug 3, 1977	"				Hugh Wilson, et al	1061	790		
3703 Aug 3, 1977	"	N. Denton							

# DIRECT or GRANTOR Index to Deeds — Greenville County, S. C.

9  
(C)

REG. U. S. PAT. OFFICE *Chas. McCall* County Indexes Since 1888 An Identifying Trade Mark


Open at Proper Tab according to First Letter or Letters of Name and refer to Buff Sub-Index sheet for page reference.

COTT FAMILY NAME INDEX No. 75 © 1949  
MADE BY THE COTT INDEX COMPANY, COLUMBUS, OHIO  
SOLD BY WALKER, EVANS & COGSWELL CO., CHARLESTON, S.C.

FILE NUMBER DATE OF RECORD	GRANTORS FAMILY NAMES	GIVEN NAMES ABCDEFGHIJ	GIVEN NAMES JKLMNO	GIVEN NAMES PQRSTUVWXYZ	GRANTEES	BOOK	PAGE	No. of Acres	BRIEF DESCRIPTION, LOCATION, ETC. ( Not Warranted )
4548 Aug. 16, 1977	Morgan		John E.		Deborah G. Morgan	1062	255		Int. Lots 43 + 44 "Brookhaven" + Memorial Dr. Piedmont Ave. <sup>from any PM</sup>
5538 Aug. 19, 1977	"	Gathery, et al			Donald W. Blackwell, et al	1063	70		Int. Lot W. Poinsett St. (Emma St.)
5565 Aug. 19, 1977	"		Ollie N. Jr.		Luddy Ray Bruce, et al	1063	85		Tract 12 Saluda Tp.
6805 Aug. 30, 1977	"	Herbert N. et al			City of Greenville	1063	783		Right of Way
6692 Aug. 30, 1977	"	Helen W. et al			Roy M. Uehorn, et al	1063	727	31.41	Acres
6975 Aug. 31, 1977	"	Joyce D. Matthews	Helen Satrell Matthews Wood		Victor Leon Walker, et al	1063	870		Darby Bld. "Cochran Estate" Sec. I Quit.claim Deed - Int. Lot 56. Saluda Tp.
7331 Sept. 2, 1977	"		Ollie N.		W. Kenneth Pittman, et al	1064	103		Tract 6 = 5.66 Acs. Old Hwy. 25 Saluda Tp.
7334 Sept. 2, 1977	"		Ollie N.		Jack E. Pittman, et al	1064	106		Tract 5 = 6.04 Acs. Old Hwy. 25
9414 Sept. 23, 1977	"	Ethel Mahon			C. Heyward Morgan as Tr.	1065	342		Int. lot Cor. W. Washington St. & Laurens St. with R/W to Stairway
"	"	"	"		"	1065	342		also Int. in Wall
9415 Sept. 23, 1977	"	Ethel Mahon			C. Heyward Morgan as Tr.	1065	343		Int. lot 1 N. Main St.
9682 Sept. 26, 1977	"		Ollie N.		Stanford Hrist, et al	1065	463		Tracts 2, 3, 4 + 10, 11 of property of J. C. & Ollie Morgan, Saluda Tp. Old Hwy. 25
"	"		"		"	1065	463		Saluda Tp.
9683 Sept. 26, 1977	"	Indiv.	Ollie N.		Stanford Hrist, et al	1065	465		Tracts 8, 9, 13 + 14 Old Hwy. 25
9874 Sept. 28, 1977	"	Clinton J. Jr., et al			Edemson Spray Gable	1065	699		Lot W. Washington St. + Laurens St.
"	"	Indiv. + Tr.			"	1065	699		
"	"	G. Heyward, et al			"	1065	699		

# DIRECT or GRANTOR Index to Deeds — Greenville County, S. C.

REG. U. S. PAT. OFFICE *Chas McCott* County Indexes Since 1888 An Identifying Trade Mark

 Open at Proper Tab according to First Letter or Letters of Name and refer to Buff Sub-Index sheet for page reference.

COTT FAMILY NAME INDEX No. 75 © 1949  
MADE BY THE COTT INDEX COMPANY, COLUMBUS, OHIO  
SOLD BY WALKER, EVANS & COGSWELL CO., CHARLESTON, S.C.

9  
( D )


FILE NUMBER	DATE OF RECORD	GRANTORS FAMILY NAMES	GIVEN NAMES ABCDEFGHIJ	GIVEN NAMES KLMNO	GIVEN NAMES PQRSTUVWXYZ	GRANTEES	BOOK	PAGE	No. of Acres	BRIEF DESCRIPTION, LOCATION, ETC. ( Not Warranted )
10359	Sept. 30, 1977	Morgan			Donald	Patricia M. Smalley	1065	963		"Timberlake" Lot 22 Delwyn Dr.
11385	Oct. 10, 1977	"			Joyce W. William	Perry A. Morgan	1066	552		Lot Int. Rainey Rd.
14020	Nov. 3, 1977	"	Alexander &		Rosemarie R. Fred W. Wright, et al		1067	912		Sec. IV Dille Aunfri 29- Lot 393 Willowtree Dr. "Ukatomul"
13984	Nov. 3, 1977	"			William L. Playtime Amusement Co. Inc.		1067	907		Lot 8 Perry Road
14339	Nov. 7, 1977	"	(Donor) Ethel Mahon		C. Heyward Morgan, (Sr.)		1068	62		Trust Agreement
		"	C. Heyward, (Sr.)		Ethel Mahon, (Donor)		1068	62		
14978	Nov. 14, 1977	"	Constance H. et al		Ralph W. Johnson, III et al		1068	350	31.87	Acres Ridge Rd. Highland Tp "Coach Hills"
15045	Nov. 15, 1977	"			Linda F. Thomas F. Jr. David P. Fowler, et al		1068	424		Lot 112 Coach Hill Dr.
16497	Nov. 29, 1977	"	Gathery, et al		Milton L. Smith		1069	269		Int. 1.67 Ass. S. G. Hwy. 14
17756	Dec. 9, 1977	"		J. H.	Timothy M. Dill, et al		1069	959		"Coachman Est." Sec. II Lot 65 Gamage Dr. Peevisee Rd.
19861	Jan. 3, 1978	"		J. H.			1071	189		Protective Covenants, 6 Lots strip ingress + egress
19951	Jan. 4, 1978	"	Gladya, et al		Leon N. Lutz, et al		1071	284		Int. Lot 2 E. North St. Also int. Farm Rd. Highland Tp.
20937	Jan. 12, 1978	"	Constance A.		Nelaw H. Forrester		1071	818		Pt. Inact 2 = 0.35 acs. near "Spring Brook Terrace"
21399	Jan. 18, 1978	"	Frances E.		Sec. of Housing + Ur. Dev.		1072	105		Lot 20 Dryden Ave.
22120	Jan. 24, 1978	"		J. H.	Duke Power Co.		1072	678		Right of Way
22286	Jan. 27, 1978	"		Blarema, Jr. et al	Blarema Allen Plumley, et al		1072	707		Lot Doctor Jackson Rd. Highland Tp
		"		James	" " "		1072	707		
		"		Louise P. et al	" " "		1072	707		

See next page

# DIRECT or GRANTOR Index to Deeds — Greenville County, S. C.

( D )

REG. U. S. PAT OFFICE *Chas. McClellan* County Indexes Since 1888 An Identifying Trade Mark

 Open at Proper Tab according to First Letter or Letters of Name and refer to Buff Sub-Index sheet for page reference.

COTT FAMILY NAME INDEX No. 75 © 1949  
MADE BY THE COTT INDEX COMPANY, COLUMBUS, OHIO  
SOLD BY WALKER, EVANS & COGSWELL CO., CHARLESTON, S. C.

FILE NUMBER DATE OF RECORD	GRANTORS FAMILY NAMES	GIVEN NAMES ABCDEFGHIJ	GIVEN NAMES JKLMNO	GIVEN NAMES PQRSTUVWXYZ	GRANTEES	BOOK	PAGE	No. of Acres	BRIEF DESCRIPTION, LOCATION, ETC. ( Not Warranted )
22323 Jan. 27, 1978	Morgan		Jr. James H.		Senia J. Yeager	1072	724		Orig. Prop. Regime Unit 42 Bridgeway II
22224 Jan. 27, 1978	"	Carol H.			Lucille Anne Gurry	1072	688		Sec. I Int. Lot 53 "Canterbury"
23059 Feb. 3, 1978	"		Lega M.		Robert S. Stealy, et al	1073	190	23.9	Butler Tp. Acc. Givelle Dr.
23987 Feb. 15, 1978	"		sneg Theodore		Allie Plumley	1073	671		Lot
19396 Dec. 28, 1977	"		Otto J. et al			1070	900		Sec B for orig see Deed BK 578 pg 1 amended restriction - Stratford Forest, Maintain Septic Tank & lines.
24514 Feb. 20, 1978	"	Agnes E.	+ Theron		Susan Morgan	1073	955		Right of Way to install & Saluda Tp.
25025 Feb. 24, 1978	"		Allie N.		Jeff Richardson, Jr.	1074	179		Tract 7 Old Hwy. 25
25513 Mar. 1, 1978	"		J. N.		Philip LaBonte, et al	1074	547		Lease
26476 Mar. 10, 1978	"		J. N.			1075	181		Nullification of Protection Covenants for Lots on Reservoir Rd - for orig see deed Bk. 107/89 189
" " 1	"		"			1075	181		
26876 Mar. 14, 1978	"		J. H.		Ronald L. King	1075	269		Lot 2 Reservoir Rd.
26875 Mar. 14, 1978	"		J. H.		Marjorie J. King	1075	273		ment for ingress & egress Lot 1 Reservoir Rd. also eas-
28753 Mar. 30, 1978	"		J. H.		William N. Whitfield, Jr. et al	1076	210	8	Acc. Mush Creek Rd. Saluda Tp.
30692 Apr. 17, 1978	"	a/k/a Ellen Sue M. Lake Ellen Sue, by Frank P. McHowan, Jr. Master			Secretary of Housing + Urban Dev.	1077	254		"Pleasant Valley" Lot 320 Pacific Ave + Phoenix Ave.
30804 Apr. 18, 1978	"		J. H.		Felix K. Rude, et al	1077	334		Lot 15 Buckhorn Dr. "Parkside Acres"
31964 Apr. 27, 1978	"	Donald R.			Susan J. Morgan	1077	950		Lot. 2 Acc. Johnson Rd.



# DIRECT or GRANTOR Index to Deeds — Greenville County, S. C.

REG. U. S. PAT. OFFICE *Chas McCott* County Indexes Since 1888 An Identifying Trade Mark

Open at Proper Tab according to First Letter or Letters of Name and refer to Buff Sub-Index sheet for page reference.

COTT FAMILY NAME INDEX No. 75 © 1949  
MADE BY THE COTT INDEX COMPANY, COLUMBUS, OHIO  
SOLD BY WALKER, EVANS & COGSWELL CO., CHARLESTON, S.C.

( E )

FILE NUMBER	DATE OF RECORD	GRANTORS FAMILY NAMES	GIVEN NAMES ABCDEFGHIJ	GIVEN NAMES KLMNOPQ	GIVEN NAMES RSTUVWXYZ	GRANTEES	BOOK	PAGE	No. of Acres	BRIEF DESCRIPTION, LOCATION, ETC. ( Not Warranted )
32109	Apr. 28, 1978	Morgan				<i>Dist.</i> Santo Lewis, Police & Fire	1078	157		Right of Way (WB 1.5-1-1/2)
32352	May 1, 1978	"		J. H.		Edward J. Griffiths	1078	225		Lot 9 Parkside Ave
35445	May 29, 1978	"	Eugene Floyd, Jr.	Rufus Oliver	et al	Evelyn M. Duncan, et al	1079	924		Pt. tracts 3+4=41.1 Acs. Saluda Tp.
"	"	"	Now Margaret Sharyn M. Lanier			" " "	1079	924		
"	"	"	Now Evelyn Teresa M. Duncan			" " "	1079	924		
"	"	"	Evelyn Teresa, et al			" " "	1079	924		
"	"	"	Now Carla Joanna M. Morrison			" " "	1079	924		
"	"	"	Carla Joanna, et al			" " "	1079	924		
35444	May 29, 1978	"	Eugene Floyd, Jr.	Rufus Oliver	et al	Carla M. Morrison	1079	931		Lot 11 Tracts 3+4=20.9 Acs. Near Old Hwy. 25 Saluda Tp.
"	"	"	Now Margaret Sharyn M. Lanier			" " "	1079	931		
"	"	"	Now Evelyn Teresa M. Duncan			" " "	1079	931		
"	"	"	Evelyn Teresa et al			" " "	1079	931		
35443	May 29, 1978	"	Eugene Floyd, Jr.	Rufus Oliver	et al	Rufus Oliver Morgan et al	1079	933		Tract 3=5.88 Acs Tract 4=5.88 Acs "Morgan Home Place" Buncula Rd. (Hwy 25) Saluda Tp.
"	"	"	Now Margaret Sharyn M. Lanier			" " "	1079	933		
"	"	"	Now Evelyn Teresa M. Duncan			" " "	1079	933		
"	"	"	Evelyn Teresa et al			" " "	1079	933		
"	"	"	Now Carla Joanna M. Morrison			" " "	1079	933		
"	"	"	Carla Joanna et al			" " "	1079	933		
35442	May 29, 1978	"	Eugene Floyd, Jr.	Rufus Oliver	et al	Margaret M. Lanier et al	1079	978	3 1/5	Acs. Beaver Rd. Also tract 1=2 1/4 Acs. Buncula Rd.
"	"	"	Now Margaret Sharyn M. Lanier			" " "	1079	978		
"	"	"	Now Evelyn Teresa M. Duncan			" " "	1079	978		
"	"	"	Evelyn Teresa et al			" " "	1079	978		
"	"	"	Now Carla Joanne M. Morrison			" " "	1079	978		
"	"	"	Carla Joanne, et al			" " "	1079	978		

# DIRECT or GRANTOR Index to Deeds — Greenville County, S. C.

( E ) REG. U. S. PAT. OFFICE *Chas McCott* County Indexes Since 1888 An Identifying Trade Mark

Open at Proper Tab according to First Letter or Letters of Name and refer to Buff Sub-Index sheet for page reference.

COTT FAMILY NAME INDEX No. 75 © 1949  
MADE BY THE COTT INDEX COMPANY, COLUMBUS, OHIO  
SOLD BY WALKER, EVANS & COGSWELL CO., CHARLESTON, S.C.

FILE NUMBER DATE OF RECORD	GRANTORS FAMILY NAMES	GIVEN NAMES ABCDEFGHIJ	GIVEN NAMES JKLMNOPQ	GIVEN NAMES RSTUVWXYZ	GRANTEES	BOOK	PAGE	No. of Acres	BRIEF DESCRIPTION, LOCATION, ETC. ( Not Warranted )
35441 May 29, 1978	Morgan	Now Margaret Sharyn M. Sauer			Eugene Floyd Morgan, Jr.	1079	980		Lot 8½ Aca Jenny Creek Also 1.29 Aca Hwy. 25. Also lot leading from U.S. Hwy. 25 to Jenny Creek, Saluda Tp.
"	"	Now Evelyn Irene M. Dunson			" " " "	1079	980		
"	"	Now Carla Joanna M. Morrison et al			" " " "	1079	980		
36766 June 7, 1978	"	Carla Joanna + Rufus Oliver et al			Richard D. Vincent P. Sagans et al	1080	671		Lot 34 "Spring Forest"
"	"				Rebecca P. " " "	1080	671		
39527 June 30, 1978	"	George E. J. + Judith L. Montgomery			Lerrance L. Herbst, et al	1082	284		Lot 44 Great Glen Rd. "Del Norte"
358 July 5, 1978	"	Anna			Mary E. Whiteside, et al	1082	548		Lot 10 Acres Bates Tp.
359 July 5, 1978	"		James M.		Mary E. Whiteside, et al	1082	526		Tract 1 = 1 Acre Buncombe Rd Bates Tp. Int. Lots 15+16, pt. lot 1 (Cubana) Ct.
665 July 7, 1978	"		Sila B. + Eugene et al	Ralph H. Benjamin I. Shockley		1082	712		Pt. lot 7 Curtis Rd.
923 July 11, 1978	"		Fennie et al	James C. Schepis		1082	863		Lots 1 thru 4 Bailey (Prescott) St. Greenville Tp.
"	"		Norton et al	" "		1082	863		
1511 July 17, 1978	"			Wayne Boyce	Emma L. Snyder	1083	240		(Emergreen St.) Part lots 10 + 11 Douglass Ave.
2204 July 21, 1978	"		J. T. et al	County of Greenville		1083	608		Strip Chestnut Mountain Rd.
"	"		Nell M. et al	" "		1083	608		
3352 Aug 1, 1978	"		Kim Fuller + Rufus Oliver	George S. Goleman, Jr. et al		1084	391		Aca. "Morgan Home Place" Buncombe Rd. Tract 3 = 5.88 Aca Also tract 4 = 5.88
4006 Aug 7, 1978	"		Ollie M.	Perry R. Rarter, et al		1084	820		Tract 1 Old Hwy 25 + Old Rd. Saluda Tp.

# DIRECT or GRANTOR Index to Real Estate Deeds -- Greenville County, S. C.

Open at Proper Tab according to First Letter or Letters of Name and refer to Buff Sub-Index sheet for page reference.

KEYS PRINTING CO., GREENVILLE, S. C.

( F )

FILE NUMBER DATE OF RECORD	GRANTORS FAMILY NAMES	GIVEN NAMES ABCDEFGH	GIVEN NAMES IJKLMNO	GIVEN NAMES PQRSTUVWXYZ	GRANTEES	BOOK	PAGE	NO. OF ACRES	BRIEF DESCRIPTION, LOCATION, ETC. (NOT WARRANTED)
5459 Aug. 18, 1978	Morgan	E. N. +		Rebecca	a 2d. Pto. Delemon Callemision Associates	1085	714		Easement Village "See. I Lot 10 Eighth St. Judson Mills
6901 Aug. 31, 1978	"		James E.		a Pto. Triad Associates	1086	490		Lot 10 Eighth St. Judson Mills
6926 Aug. 31, 1978	"	Ellie S.			G. Victor Morgan	1086	538		abt. Lot 3 O'Neal Acc. Also lot
7299 Sept. 5, 1978	"	Harry W.			Duke Power Co.	1086	759		Right of Way
8539 Sept 15, 1978	"		J. H.		Jerry H. Howard, et al	1087	440		Lot 7 Buckhorn Dr. "Parkside Green Park"
8746 Sept. 18, 1978	"	Benny L.	Martha N.		Howard Leonard Porter, III et al	1087	988		Lot 5 Merrifield Dr. "Merrifield"
10521 Oct. 3, 1978	"	Douglas Kay	Anna S. Sanders	4-6-83 #25686 Lot Bk 80-317	Fid. Fed. S. & L. Assn.	1089	209		Real Prop. Agree
10685 Oct. 4, 1978	"		J. H.		Judy S. Thomas	1089	223		Correction Deed, Lot 8 Kimberly Dr. Chick Springs Tp. For orig. see Deed 998 Pg. 805
" 10998	"		"		"	1089	223		
12088 Oct. 6, 1978	"		J. H.		Michael J. Charles, et al	1089	410		Lot 4 Reservoir Rd.
14155 Oct. 17, 1978	"	Frank + Cathy	Louise B.		Konder Logsdon, et al	1090	33		Lot Buncombe Rd. Saluda Tp. Highway 11, Glassy Mountain Tp.
15432 Nov. 6, 1978	"	Nehorah			Wade Thomas Cathy Jr.	1091	335		Lot (Pt. Old C. E. Lindsey Place) Marietta Bates Tp.
15863 Nov. 17, 1978	"	Franklin D.			Louise S. Morgan	1092	211		Int. lot also Lot Chestnut Ridge Rd.
19284 Nov. 21, 1978	"		Joyce W. +	Donald William	Melvin G. Wilbanks, et al	1092	410	4.84	Ceres Liger Br. Rd. Rd. Paris Mt. Tp.
25580 Dec. 28, 1978	"	Anne J.			William S. Morgan	1094	452		Life Estate abt. Lot 11 Lake Circle Preserved Life Estate
Man. 7, 1979	"	Agnes			General Pierce	1097	927		Lot 4 = 25 Acs. Glassy Mt. Tp.

DIRECT or GRANTOR Index to Real Estate Deeds -- Greenville County, S. C.

(F)

Open at Proper Tab according to First Letter or Letters of Name and refer to Buff Sub-Index sheet for page reference.

LETS PRINTING CO., GREENVILLE, S. C.

FILE NUMBER DATE OF RECORD	GRANTORS FAMILY NAMES	GIVEN NAMES ABCDEFGH	GIVEN NAMES IJKLMNO	GIVEN NAMES PQRSTUVWXYZ	GRANTEES	BOOK	PAGE	NO. OF ACRES	BRIEF DESCRIPTION, LOCATION, ETC. (NOT WARRANTED)
27221 Mar. 23, 1979	Morgan	G. Victor			Naomi S. Morgan	1099	107		unnumbered tract Sub. Lot 3 O'Neal Acres also
27220 Mar. 23, 1979	Morgan	Formerly Naomi S. Powell			G. Victor Morgan	1099	108		O'Neal Acres. O'Neal Trp.
28254 Apr. 2, 1979	Morgan	Frances P.			Dorothy B. Chandler	1099	633		Lot 57 Westwood Sec. I Sville
29678 Apr. 12, 1979	Morgan		Lois C.	Robert S.	William A. Finley, et al	1100	404		Lots 42 + 43 Selma St.
30302 Apr. 18, 1979	Morgan		J. W.		Robert A. Hazard, et al	1100	752		Genes Lot 10 Bush Horn Dr. "Parkside"
31321 Apr. 27, 1979	Morgan	Alpha D.			Alvin P. Smith, et al	1101	341		"Greenwood, Inc." Lot 35 South State + a
33625 May 17, 1979	Morgan		James Edward		James Edward Morgan, Jr et al	1102	741		ingress + egress Life Est. Reserved - 6 Acs. also right
33929 May 18, 1979	"		J. H.		Melvin Kirby Robertson et al	1102	868		Lot 5 Reservoir Rd.
35783 June 4, 1979	"	5-15-96 Douglas Ray Exec.	Annice L. Tankersley S.M.C.	Stanley J.	Fid. Fid. S & L Assoc.	1104	66		Real Prop Agree. Mills "Syc. III"
459 July 5, 1979	"	Clyde E.			Rabon Michael Dean et al	1106	123		Lot 52 "Victor Monaghan"
1572 July 13, 1979	"			Richard D. et al	Christine L. Barlow	1106	650		Lot 3 Duerson St. "Heritage Hills" Sec. II
" "	"			Rebecca P.	"	1106	650		"
3334 July 30, 1979	"		J. H.		Frank Robert Urban et al	1108	117		Lot 3 Reservoir Rd.
4276 Aug. 3, 1979	"		Allie N.		George Arnold Morgan	1108	544		Lot - Selma Trp.
4651 Aug. 8, 1979	"		J. H.		Tracy M. Charles	1108	915		Lot 6
9211 Sept. 17, 1979	"		Julius A., Jr.		Donald D. Yeoman, et al	1111	680		Lot 51 "Horseland Dell"

# DIRECT or GRANTOR Index to Deeds — Greenville County, S. C.

Open at Proper Tab according to First Letter or Letters of Name and refer to Buff Sub-Index sheet for page reference.

KEYS PRINTING CO., GREENVILLE, S. C.

FILE NUMBER	GRANTORS FAMILY NAMES	GIVEN NAMES ABCDEFGH	GIVEN NAMES IJKLMNO	GIVEN NAMES PQRSTUVWXYZ	GRANTEES	BOOK	PAGE	No. of Acres	BRIEF DESCRIPTION, LOCATION, ETC. ( Not Warranted )
DATE OF RECORD									
10893 Oct. 1, 1979	Morgan		J. H.		Robert J. Brice, et al	1112	732		Estate - Sec II Lot 37 Carriage Drive "Coachman"
13383 Oct. 22, 1979	"	<del>Cancelled</del> Dannie S. Lankford	at al	5-19-80 # 33517	First Fed. S. + S. Assoc.	1114	12		Real Prop. Agree.
"	"	<del>Cancelled</del> Dannie S. Lankford	at al	5-19-80 # 33517	"	1114	12		
14898 Nov. 1, 1979	"		Louise S.		W. H. Surratt	1114	780		Bates Sp. Parcel Chestnut Ridge Rd.
14896 Nov. 1, 1979	"		Louise S.		David J. Willis	1114	781		Ridge Rd. Marietta Lot Bates Sp. also lot Chestnut
17106 Nov. 20, 1979	"			Paul J.	Lillie Mae L. Abercrombie	1116	81		Life Estate Int. lots 18 + 19 Arch St. Est.
20707 Dec. 28, 1979	"	G. S. Etee. + Andie.			Barbara Casson Scott	1118	125		1 Acre Eased Street Park "Hill Sp."
20945 Jan. 2, 1980	"	Clinton Heyward			Joe Lee McKeenon Dittus	1118	266		Lot 191 Mount Vista Ave. "Traylor"
21827 Jan. 11, 1980	"		John S. et al		Greenville Enterprises, Inc.	1118	792		pts of lots 40 + 41 Corner Lee Ave. "South Cherokee Park"
"	"		Joy A. et al		"	1118	792		
22007 Jan. 15, 1980	"	Delores J. +		W. M.	Bankers Trust of S.C.	1118	965		Profits assignments of Lease, Rents +
22007 Jan. 15, 1980	"	Delores J. +		W. M.	Bankers Trust of S.C. Inc.	1118	965		Lease Agreement "Dwinger Place" Sec. II
22407 Jan. 18, 1980	"			William H. Blane, et al	Sandra S. Morgan	1119	282		Lot 99 Longstreet Drive
22737 Jan. 23, 1980	"	Anna M. + James M.	Williams Blane, et al		Grace M. Drummond	1119	461		Lot
22738 Jan. 23, 1980	"	Anna M. + James M.	Williams Blane, et al		Gladys M. Lindsey	1119	462		Lot
22741 Jan. 23, 1980	"	Anna M. + James M.	Williams Blane, et al		Frances M. Glendon	1119	463		Lot

# DIRECT or GRANTOR Index to Deeds — Greenville County, S. C.

9

(G)

Open at Proper Tab according to First Letter or Letters of Name and refer to Buff Sub-Index sheet for page reference.

KEYS PRINTING CO., GREENVILLE, S. C.

FILE NUMBER DATE OF RECORD	GRANTORS FAMILY NAMES	GIVEN NAMES ABCDEFGHIJ	GIVEN NAMES JKLMNO	GIVEN NAMES PQRSTUVWXYZ	GRANTEES	BOOK	PAGE	No. of Acres	BRIEF DESCRIPTION, LOCATION, ETC. ( Not Warranted )
22742 Jan. 23, 1980	Morgan	Anna M.	James M.	Blane, et al William	Sallie M. Stevens	1119	464		Lot
22735 Jan. 23, 1980	"		James M.	Blane, et al William	Grace M. Daummond, et al	1119	460		Lot Tigerville Rd.
22739 Jan. 23, 1980	"		James M.	Blane, et al William	Anna M. Morgan	1119	477		Lot
22740 Jan. 23, 1980	"	Anna M.	James M.	et al	William Blane Morgan	1119	478		Lot Tigerville Rd.
22927 Jan. 25, 1980	"	Anna M.	James M.	et al W. B.	Krieger Dev. Co.	1119	535	3.86	Ac. + 35.07 Ac. Cor. Hwy. 25 +
22984 Jan. 25, 1980	"	Anna M.	James M.	Blane et al William	Ruth M. Coleman a S. C. Gen. Pto.	1119	577		Lots,
24706 Feb. 14, 1980	"	Anna M.	James M.	W. B., et al	Krieger Development Co.	1120	570	.10	Ac. Coleman Rd. & U. S. Hwy. 25 lot at rear of lot 1)
24705 Feb. 14, 1980	"	Anna M.		et al	Joe Coleman et al	1120	573		Agreement (Lots 1, 15 & 16 + unnumbered)
24705 Feb. 14, 1980	"	Annie Grace + Indiv. + Exec.		W. B.	Joe Coleman et al	1120	573		Agreement (Lot 3)
26605 Mar. 6, 1980	"	Heyward, et al		et al	James A. Seppard	1121	711		Lot 8 Monney Rd. "Paris" Cabinet Springs Tp.
"	"	Clinton J. Jr.			"	1121	711		
28245 Mar. 24, 1980	"	Donald H. Donald			Musstroms Inc. Greenville Warehouse	1122	721		Bk. 1122 - Pg. 705 Transfer & Assignment see Deed
31274 Apr. 23, 1980	"	Dennis E. Lumbert Dennis	4-4-83	#25332	St. BK. 80-211 First Citizen Bank & S.C.	1124	534		Real Prop. Agreement
34843 June 3, 1980	"			et al	Rebecca D. Lawrence Thomas Davis	1126	917	0.484	Acres
34841 June 3, 1980	"			et al	John Stepha - Davis	1126	916	1.933	acres
35279 June 9, 1980	"			Robert	Edward Allen Brandon	1127	168		"Woods" Sec. IV Lot 229 Hiawatha Dr. "Botany"

# DIRECT or GRANTOR Index to Deeds — Greenville County, S. C.

Open at Proper Tab according to First Letter or Letters of Name and refer to Buff Sub-Index sheet for page reference.

KEYS PRINTING CO., GREENVILLE, S. C.

FILE NUMBER DATE OF RECORD	GRANTORS FAMILY NAMES	GIVEN NAMES ABCDEFGHIJ	GIVEN NAMES KLMNO	GIVEN NAMES PQRSTUVWXYZ	GRANTEES	BOOK	PAGE	No. of Acres	BRIEF DESCRIPTION, LOCATION, ETC. ( Not Warranted )
35934 June 17, 1980	Morgan	Daniel K.,	et al		Martha E. George, et al	1127	579		Lot 30 Dogwood Lane "Ebenezer Hgts."
" "	"	Barbara W.,	et al		" " "	1127	579		
36285 June 20, 1980	"			Paul J.	Lula Mae L. Abernethy	1127	962		For orig see Book 1116-81 Life Estate Mt. Lots 18 & 19 Arch St Extra
1193 July 15, 1980	"	Clinton J. Jr.		Ind. & Ex. + Executor	Francis J. Adams	1129	187		Int. lots 21 & 22 Spring St.
1194 July 15, 1980	"	Clinton Hayward,			Francis J. Adams	1129	188		Int. lots 21 & 22 Spring St.
2150 July 24, 1980	"			Ray B.	W. Harold Hill	1129	759		Sp. Tp. Lot Line St. Extra, Green Chick
2325 July 25, 1980	"	George L. et al			Blake A. Spence, et al	1129	849		Lot 47 G. Barclay & Woodfield Dr. Sunny Slopes, Sec. 5
" "	"	Eleanor P. et al			" " "	1129	849		
7612 Sept. 9, 1980	"			Joyce W & William D.	William P. Marshall	1132	890		Lot 10 Mauldin St.
8297 Sept. 15, 1980	"			Kim Fuller + Rufus	Ernest V. Chapman	1133	448		Lot Bearss Dam Rd. Saluda Tp.
9243 Sept. 23, 1980	"	Brenda D.		Annice S. Lankford	Ann Bank & L. Co.	1134	39		Real Prop. Agree.
9613 Sept. 25, 1980	"	Eugene F. Jr. &		Sharyn M. Lankford	Rufus O. Morgan	1134	160		Int. 1.13 Acs. Saluda Tp.
"	"	W/K/A Evelyn M. Duncan			" " "	1134	160		
"	"	Evelyn et al			" " "	1134	160		
"	"	W/K/A Carla M. Morrison			" " "	1134	160		
9616 Sept. 25, 1980	"	Carla M. &		Sharyn M. Lankford	Eugene F. Morgan, Jr.	1134	161		Int 3.15 Acs. Saluda Tp.
"	"	W/K/A Evelyn M. Duncan		Rufus O. Morgan	" " " "	1134	161		
"	"	Evelyn et al			" " " "	1134	161		

# DIRECT or GRANTOR Index to Deeds — Greenville County, S. C.

9

(H)

Open at Proper Tab according to First Letter or Letters of Name and refer to Buff Sub-Index sheet for page reference.

KEYS PRINTING CO., GREENVILLE, S. C.

FILE NUMBER DATE OF RECORD	GRANTORS FAMILY NAMES	GIVEN NAMES ABCDEFGHIH	GIVEN NAMES IJKLMNO	GIVEN NAMES PQRSTUVWXYZ	GRANTEES	BOOK	PAGE	No. of Acres	BRIEF DESCRIPTION, LOCATION, ETC. ( Not Warranted )
14100 Nov. 4, 1980	Morgan		J. N.		<i>et al</i> Tommy M. Amothus	1136	709		Lot 8 Notchwood Dr. Parkdale Sec. 2 Sec. 2
15103 Nov. 14, 1980	"		J. N.		Deborah B. Turner Sewer Authority	1137	291		Lot 9 Notchwood Dr. "Parkdale"
16368 Dec. 1, 1980	"			W. B.	Western Carolina Regional Dist Commission	1138	86		Right of Way 503.2-1-55
16919 Dec. 4, 1980	"	C. Blake			Wade Hampton Water & Sewer	1138	413		Right of Way (540.5-1-48)
17270 Dec. 9, 1980	"	Donald L.			Jim Mason, Jr.	1138	643		Lot 1 O'neal Tp.
18756 Dec. 24, 1980	"			Ruth L.	Blue Ridge Electric Corp. <i>Inc.</i>	1139	634		Right of Way Easement
18756 Dec. 24, 1980	"		J. C. <i>et al</i>		Blue Ridge Electric Corp. <i>Inc.</i>	1139	636		Right of Way Easement
" "	"		Ollie T. <i>et al</i>		" " " "	1139	636		
19580 Jan. 6, 1981	"		J. C. <i>et al</i>		Greenville County	1140	319		Right of way Dedication: Morgan Rd Candler St. Greenville Tp.
19712 Jan. 7, 1981	"		Formerly Pat B. Johnson Pat. B.		Tommy O. Johnson	1140	349		Int. Pt. lots 243 & 244 Martin &
19920 Jan. 9, 1981	"		F/K/A Margaret J. Dean Margaret D.		Morningside Baptist Church	1140	504	5.98	Acres Cor. Pelham Rd. & Allstar Ln.
19921 Jan. 9, 1981	"		F/K/A Margaret J. Dean Margaret D.		James E. Parkhill <i>et al</i>	1140	513	1.87	Acres Pelham Rd.
20246 Jan. 14, 1981	"	Helena <i>now known as Deborah C. Morgan Campbell</i>			Redevelopment Authority Greenville County	1140	769		Real Prop. Agree
22002 Feb. 2, 1981	"	Deborah C.			R. Dale Strickland, <i>et al</i>	1141	890		Lots 43 & 44 Brookhaven
23365 Feb. 18, 1981	"		<i>et al</i> James H.		Harold Mason Jr.	1142	948		Bond for Little Lot 36 Sec. I Callins Creek
" "	"		<i>et al</i> Margaret O.		" " " "	1142	948		



# DIRECT or GRANTOR Index to Deeds — Greenville County, S. C.

Open at Proper Tab according to First Letter or Letters of Name and refer to Buff Sub-Index sheet for page reference.

KEYS PRINTING CO., GREENVILLE, S. C.

FILE NUMBER DATE OF RECORD	GRANTORS FAMILY NAMES	GIVEN NAMES ABCDEFGH	GIVEN NAMES IJKLMNO	GIVEN NAMES PQRSTUVWXYZ	GRANTEES	BOOK	PAGE	No. of Acres	BRIEF DESCRIPTION, LOCATION, ETC. ( Not Warranted )
23478 Feb. 19, 1981	Morgan		etal James H.		Douglas Neal Kelly	1142	963		Lot 16 Henderson Rd. "Gower Estate" Sec. E-I
" "	"		etal Margaret O.		" " "	1142	963		
23779 Feb. 23, 1981	"			Rufus D.	Ernest V. Chapman	1143	143	1.13	acres Saluda Tp.
24665 Mar. 3, 1981	"		etal John W.		James Norman White, etal	1143	597		Pt. lot 27 Sunny Lane Grove Tp.
" "	"		etal Johanna B.		" " " "	1143	597		
25911 Mar. 17, 1981	"			Allie N.	Stanford W. Brist etal	1144	447		Quit Claim Int. Tracts 1 thru 14
27324 Mar. 31, 1981	"		J. N.		Donald Ricky Styles, etal	1145	328		Lot 68 Riverdale
28648 Apr. 13, 1981	"		(WKA Susan M. Hutchinson)		Susan J. Walter L. Jenkins, etal	1146	113	2	acres Johnson Rd.
29276 Apr. 17, 1981	"		C. L. etal		Charlie Bryant etal	1146	551		Brandon Plant Sec. 2 Lot 466 Early Br. Rd Honey Mills
29632 Apr. 22, 1981	"		4-6-83 #25646 cancelled Douglas Ray Donnelly etal		Lot Bl 80-318 v Loan Assoc. American Federal Savings	1146	781		Real Prop Agree
31408 May 11, 1981	"		By Master Frank P. M <sup>o</sup> Lowant Jr.		Lee R. (non corp member) Paul A. Jordan, Jr. etal	1147	784	51.56	acres O'Neal Tp.
35953 June 26, 1981	"		J. N.		Michael Ray Johnson, etal	1150	678		Lot 4 Coachman Estates Sec. 2
3902 Aug. 12, 1981	"			Hallman Patrick	Dr. James Park Ashley	1153	469		Power of Attorney
3904 Aug. 12, 1981	"		By atty. in-fad James P. Ashley		Patrick H. James B. Letton, Jr.	1153	423		Int 6 Lots "Pioneer Park"
5872 Sept 2, 1981	"		C. Heyward, indiv + Exec. etal		James A. Leppard	1154	515		Lot 1 National Hwy. "Paris"
" "	"		Clinton J. Jr. etal		" " "	1154	515		

# DIRECT or GRANTOR Index to Deeds — Greenville County, S. C.

( I )

Open at Proper Tab according to First Letter or Letters of Name and refer to Buff Sub-Index sheet for page reference.

KEYS PRINTING CO., GREENVILLE, S. C.

FILE NUMBER DATE OF RECORD	GRANTORS FAMILY NAMES	GIVEN NAMES ABCDEFGHIJ	GIVEN NAMES JKLMNO	GIVEN NAMES PQRSTUVWXYZ	GRANTEES	BOOK	PAGE	No. of Acres	BRIEF DESCRIPTION, LOCATION, ETC. ( Not Warranted )
5954 Sept 3, 1981	Morgan	H. J. et al			Larry H. Bingham <sup>et al</sup>	1154	558	}	Lot 54 William Dr. "Wynette Estate"
" " "	"	Frances et al			" " "	1154	558		
6436 Sept 10, 1981	"		Lillie C.		Jim J. Sizemore	1154	903		General Power of Attorney
6673 Sept 11, 1981	"	Fred D.			Frankie B. Morgan <sup>et al</sup>	1154	961		Lot 7 Theodore Dr. Carolina Hgts
6827 Sept 15, 1981	"	Clinton J. Jr. indiv.			Aubrey Courtney Shiner <sup>Jr.</sup>	1155	56	}	Lot 1 N. Main St. Ales Mt. Wall
" " "	"	C. Heyward indiv. & Jr.			" " "	1155	56		
7411 Sept 22, 1981	"		Joan Marie		Perry A. Morgan <sup>et al</sup>	1155	468		Mt. lot Rainey Rd. Reserved R/W for Grantor
8361 Oct. 2, 1981	"	Anna M.			Jerry William Holmes	1156	129		Lots 15 & 16 also Lot Bates Tp.
8445 Oct. 2, 1981	"			William M.	G. & M Corporation	1156	190		Int lot W. Main St. Taylors
8359 Oct 2, 1981	"	Anna M. et al			Orion J. Kathan <sup>et al</sup>	1156	135		Lot Liguette Rd. R/W Revised
8791 Oct. 7, 1981	"	Donnie S. Inker <sup>5-6-82 72-4763 &amp; BK. 76-1970</sup>	John D.		Susan American Fed. Savings & Loan Assoc.	1156	449		Real Prop. Agree
8841 Oct. 7, 1981	"			William M.	Joseph D. Gibson	1156	429		Int. 0.87 acs = <sup>Pl. D.</sup> Lot 2 U.S. Hwy 29
9150 Oct. 12, 1981	"	Elford N. <sup>et al</sup>			Champion International Corp.	1156	669	}	Timber Deed 357.6 Acres
" " "	"	Charles H. <sup>et al</sup>			" " "	1156	669		
11064 Nov 3, 1981	"			Roy Mack	J. Heyward Mc Donald <sup>et al</sup>	1157	698		Mills Ser 4 Lot 57 Seyle St. (ave.) # 44) Duncan Mills
11065 Nov 3, 1981	"	Lemon C.			J. Heyward Mc Donald <sup>et al</sup>	1157	699		Lot 44 Seyle St. (ave.) Duncan

# DIRECT or GRANTOR Index to Deeds — Greenville County, S. C.

( )

☞ Open at Proper Tab according to First Letter or Letters of Name and refer to Buff Sub-Index sheet for page reference.

KEYS PRINTING CO., GREENVILLE, S. C.

(J)

FILE NUMBER	DATE OF RECORD	GRANTORS FAMILY NAMES	GIVEN NAMES ABCDEFGHIJ	GIVEN NAMES KLMNOPQ	GIVEN NAMES RSTUVWXYZ	GRANTEES	BOOK	PAGE	No. of Acres	BRIEF DESCRIPTION, LOCATION, ETC. ( Not Warranted )
	11067 Nov 3, 1981	Morgan	(S/A Lillie Sizemore Morgan)	Lillie C.		etal J. Heyward Mc Donald	1157	701		Duncan Mills Sec. 4 Int. Lot 57 (#44) Seyle St. (ave)
	11091 Nov 3, 1981	"	Harvey P. Jr.			etal J. Heyward Mc Donald	1157	711		Duncan Mills Sec. 4 Int. lot 57 (#44) Seyle St. (ave)
	12754 Nov 25, 1981	"	Eugene F.			Southern Bell Tel & Tel. Co.	1158	785		Right of way
	13059 Dec 1, 1981	"	Donnie S. Lusk by master Frank P. Mc Bowman, Jr. a minor	10-28-83 # 13909 S. & Bk		82-1800 assoc. American Fed S. & L.	1159	1		Real Prop. Agree.
	14379 Dec 18, 1981	"	Allison D.			David R. Cantrell	1159	646		Lot 27 Mayfair Lane Holmes Acres Butler Tp.
	"	"	Michelle D a minor			" " "	1159	646		
	15041 Dec 30, 1981	Morgan	Clyde Edward			Leona Evans Morgan	1160	161		attorney General Durack Power of
	16358 Jan 20, 1982	Morgan			P. etal Raymond	Eileen Delasandis	1161	251		Lots 120, 121 & 122 Heather Way "Marshall Forest"
	"	"			etal Susan S.	" "	1161	251		
	16448 Jan 21, 1982	"	Donna R Gerry L.			urban Development Secretary of Housing &	1161	304		Mills Village Lot 36 South St. Sec. 5 Judson W. Park Ave.
	17935 Feb 10, 1982	"	Charles Edward			Martha Evelyn F. Morgan	1162	205		Int. Lot 1 + Pt. 2 Cr. Mansell St. & Park" Sec. 2
	18978 Feb 24, 1982	"			P. Raymond	Susan G. Morgan	1162	857		Int. lot 37 Forest Lane "Meyers"
	25257 May 13, 1982	"		Myrtle		Dennie Reeves	1166	810		Lot, water rights reserved
	29109 June 28, 1982	"		Lola C.		Kim Conner etal	1169	294		Pt. Lot 8 "Angusta Court"
	187 July 1, 1982	"	Emmie T.			Anthony Joseph Offerle	1169	523		Lot 30 Angusta Court Blk B
	218 July 2, 1982	"	Faye			Cecil A. Troutt etal	1169	623		Int. Lot Conattee Rd. South Tp.

# DIRECT or GRANTOR Index to Deeds — Greenville County, S. C.

(J)

Open at Proper Tab according to First Letter or Letters of Name and refer to Buff Sub-Index sheet for page reference.

KEYS PRINTING CO., GREENVILLE, S. C.

( )

FILE NUMBER DATE OF RECORD	GRANTORS FAMILY NAMES	GIVEN NAMES ABCDEFGH	GIVEN NAMES IJKLMNO	GIVEN NAMES PQRSTUVWXYZ	GRANTEES	BOOK	PAGE	No. of Acres	BRIEF DESCRIPTION, LOCATION, ETC. ( Not Warranted )
6870 Sept. 20, 1982	Morgan	Betty R.			Duke Power Company	1174	289		Right of Way
14085 Dec. 10, 1982	"	Archise C. <sup>Mrs.</sup> Katherine			Michael Mitchell <sup>etal</sup>	1178	678		Cumbahel Trill Bel Aire Estates Contract for Deed Lot 20 & 21
17126 Jan. 13, 1983	"	Annie Mae W.			Howard F. Travis <sup>etal</sup>	1180	779		Chick Spr. Tp. Lot 35 & Pt. 36 Endless Dr.
17127 Jan. 13, 1983	"	Annie Mae W.			Howard F. Travis <sup>etal</sup>	1180	780		Lots 21 & 22 St. Ext.
20360 Feb. 16, 1983	"			Paul J. <sup>etal</sup>	Clarence T. Henson <sup>etal</sup>	1182	695		Lot 18 & 19 Cr. Arch St. & Arch
22995 Mar. 14, 1983	"		Mary Kim		John E. Harrison, Jr. <sup>etal</sup>	1184	297		Int. Parcel Maple Creek Cr.
22994 Mar. 14, 1983	"		Mary Kim		Mary Anne Harrison	1184	298		Int. 3 Parcels
30120 May 13, 1983	"	Evelyn D. <sup>Ms.</sup>			Darryl D. Sims, <sup>etal</sup>	1188	223		Lot 2 Acres
32666 June 3, 1983	"	City of Greenville + Mary C. Jones			Delores J. Morgan	1189	558		pt Lot 4 Agnew St.
35695 June 29, 1983	"		J. H.		Maria B. Ward	1191	343		pt. lot 10 Kimberly Dr. Bot white Lane
109 July 1, 1983	"		James Ronnie		Mary Morgan	1191	592		pt. lot 15 Cr. Donnan Rd +
110 July 1, 1983	"		James Ronnie		Mary Morgan	1191	591		Int. Pt. lot 15 Bot white Ln
4705 Aug. 9, 1983	"	Elford H. <sup>etal</sup>			Hammerville Hardwoods <sup>Inc.</sup>	1194	51	} Timber Deed	Tract Hwy 8-23-116 (220 Acres)
"	"	Charles H. <sup>etal</sup>			" " "	1194	51		
4830 Aug. 10, 1983	"	<sup>cancelled</sup> Donnie <sup>and</sup> <sup>Marjorie</sup>	#4736 Deed Bk 1387 pg 240 1-31-90		Donley's of S.C., Inc.	1194	151		Notice of Lease
5002 Aug. 11, 1983	"	George R. Jr.			Elaine Byrum Nitch	1194	244	110	Ac. Saluda Lake Rd.

# DIRECT or GRANTOR Index to Deeds — Greenville County, S. C.

9  
(\*)

( )

☞ Open at Proper Tab according to First Letter or Letters of Name and refer to Buff Sub-Index sheet for page reference.

KEYS PRINTING CO., GREENVILLE, S. C.

FILE NUMBER DATE OF RECORD	GRANTORS FAMILY NAMES	GIVEN NAMES ABCDEFGH	GIVEN NAMES IJKLMNO	GIVEN NAMES PQRSTUVWXYZ	GRANTEES	BOOK	PAGE	No. of Acres	BRIEF DESCRIPTION, LOCATION, ETC. ( Not Warranted )
6071 Aug 22, 1983	Morgan		Lillie C.		Adrieth A. Parson <sup>et al</sup>	1194	811		White Oak also personal properties Life Estate Int Lot 101 Holmes Pt.
1115 Sept 6, 1983	"		J. J. et al		Paul Vernon Smith <sup>et al</sup>	1195	810		Lot 70 Wymette Estates
"	"		Frances et al		" "	1195	810		
9575 Sept 21, 1983	"		Curley + Sarah	By master W. Daniel Garbrough Jr.	Sec. of Housing + Urban <sup>Development</sup>	1196	810		Lot 31, Oldfield
12104 Oct 12, 1983	"		Margaret L.		Gerald W. Copeland	1198	336		Lot 73 Paris View Sec 2.
12487 Oct 17, 1983	"		Granville et al		William Douglas Duff	1198	607		Lot 5 County Rd. Grove Sp.
17614 Dec 1, 1983	"		Delores J.		Evelyn P. Baker <sup>et al</sup>	1201	671		pt. lot 4
17743 Dec 2, 1983	"		Bessie M.		Hugh S. Bratcher	1201	847		R/W Easement Kanatena
18491 Dec 9, 1983	"		Lala C.		Dick H. Johnson <sup>et al</sup>	1202	226		Lot 16 Stewart + Fuller Sts.
19466 Dec 19, 1983	"		Martha Frances		Ethel Elizabeth Morgan	1202	755		General power of attorney
19467 Dec 19, 1983	"		Ethel Elizabeth		Martha Frances Morgan	1202	758		General power of attorney + Silvesth Sts.
20560 Dec 30, 1983	"		Margaret + Paul		Teresa M. Kazashi	1203	504		Contract parcel Cr. Hamnett
23129 Jan 26, 1984	"		Martha et al		James W. Parker <sup>et al</sup>	1205	211	3.27	Acres Butler St. Dlamy Mt. Sp.
24151 Feb 6, 1984	"				Uelta S. Haskell Morgan	1205	843	6.13	Chick Spgs Sp. Acres = tract 3 + 5.90 acres tract 4
26562 Feb 29, 1984	"		Betty R. Switzer	AKA Betty R.	James Roy Burrey <sup>et al</sup>	1207	202	3.44	Acres Stoddard Rd.

(over)

# DIRECT or GRANTOR Index to Deeds — Greenville County, S. C.

Open at Proper Tab according to First Letter or Letters of Name and refer to Buff Sub-Index sheet for page reference.

KEYS PRINTING CO., GREENVILLE, S. C.

(K)

( )

FILE NUMBER DATE OF RECORD	GRANTORS FAMILY NAMES	GIVEN NAMES ABCDEFGH	GIVEN NAMES IJKLMNO	GIVEN NAMES PQRSTUVWXYZ	GRANTEES	BOOK	PAGE	No. of Acres	BRIEF DESCRIPTION, LOCATION, ETC. ( Not Warranted )
29688 Mar 27 1984	Morgan			James H. et al	J. Barry Bishop et al	1208	952	2.81	Acc. Byrd Blvd. + Rock Creek Dr.
" "	"			Margaret O. et al	" "	1208	952		
30735 Apr 3 1984	"	Harley	+	(Cleare) William C.	Herman L. Watson et al	1209	697		Int Lot O'Neal Sp.
30732 Apr 3 1984	"	Harley	+	(Cleare) William C.	Samuel L. Bradshaw et al	1209	700		O'Neal Sp. Int Lots 11, 12, 15 Hwy 14
31231 Apr 6 1984	"	Eugene Jr.	+	J. C. et al	Everette T. Bayne, Jr. et al	1210	49		P. 764, 618 804 807 + Add Bk 134 pg 161 lease agreement 16 Dec. see Add Bk 1115
34647 May 4 1984	"	James	+	W. Blane	Joe R. Coleman	1211	902		Also Buncula Rd. + Pauline Rest
39467 Jan 4 1984	"	Harley M.			Donald Lee Morgan Sr.	1214	841		Power of attorney
315 May 2 1984	"			By the state for Charles A. Park Joy Park	C. E. Blankenship Jr.	1218	542		Lots 10 + 11
5204 Aug 17 1984	"			Myrtle	Joanna Perry	1219	620		Tracts 20.83 + 30.45 Acc. Less 3
6593 Sept 27 1984	"	Dennis J.	+	Patricia P.	Ronald H. Visser et al	1222	776		Sub 19 Cadillac St. Coulman
16374 Nov 30 1984	"			AKA Mary E. Morgan Mary Ulrich	Judy La Rue	1227	570		Power of attorney - durable + Emille Ave.
74869 Feb 22 1985	"			James J.	Jack E. Pittman	1233	535		lots 91, 92 + 93 Co. Bramlett Rd
25376 Feb 18 1985	"			9141A Joni P. Bishop Joni Bishop	Michael L. Francis et al	1233	880		Lot 5 Perry Rd.
25587 Mar 1 1985	"			Joni Bishop	Michael L. Francis et al	1233	968		Acknowledgement Property Agreement +
30239 Apr 9 1985	"	Edgar H.			Pauline C. Morgan	1236	792		General power of attorney
30240 Apr 9 1985	"				Pauline C. Edgar H. Morgan	1236	793		General power of attorney

# DIRECT or GRANTOR Index to Deeds — Greenville County, S. C.

REG. U. S. County Indexes Since 1888  
PAT OFFICE *Chas McCott* An Identifying Trade Mark

Open at Proper Tab according to First Letter or Letters of Name and refer to Buff Sub-Index sheet for page reference.

COTT FAMILY NAME INDEX No. 75 © 1949  
MADE BY THE COTT INDEX COMPANY, COLUMBUS, OHIO  
SOLD BY WALKER, EVANS & COGSWELL CO., CHARLESTON, S.C.

(2)

FILE NUMBER DATE OF RECORD	GRANTORS FAMILY NAMES	GIVEN NAMES ABCDEFGH	GIVEN NAMES IJKLMNO	GIVEN NAMES PQRSTUVWXYZ	GRANTEES	BOOK	PAGE	No. of Acres	BRIEF DESCRIPTION, LOCATION, ETC. ( Not Warranted )
30847 Apr 15, 1985	Morgan	Cara Mae			Larry Kilgore <i>etal</i>	1237	200	1.18	Acres Lakeside Rd.
32955 May 1, 1985	"			<i>etal</i> Linda H.	William A. Cantt. J. <i>etal</i>	1238	437		Lot 754 Westwood Jr. 6
32954 May 1, 1985	"			<i>etal</i> Linda A.	William A. Cantt. J. <i>etal</i>	1238	439		Lot 754 Westwood Jr. 6
36150 May 29, 1985	"	Brenda S.			Denise J. Fields <i>etal</i>	1240	486		Lot 22 Seventh St. Judson Mill Village Sec. 4
36151 May 29, 1985	"	Brenda S.			Denise J. Fields <i>etal</i>	1240	489		Lot 23 Seventh St. Judson Mill Village Sec. 4
138987 June 21, 1985	"			James F. J.	Elizabeth D. Morgan	1242	400		General Power of Attorney
39099 June 24, 1985	"			by atty in fact Charles A. Park Judy P. <i>etal</i>	Charles L. Keener	1242	534		Lot Cr. Pendleton & O'Neal Sts. Village Sec. 2
1873 July 17, 1985	"			James F.	Louise M. Morgan	1244	353		Int. Lot 65, Monaghan Mills
18330 Aug 29, 1985	"			Louise M. 7-17-86 #2380 <i>etal</i>	Greenville County St. 86-95-1594 <i>etal</i>	1247	518		Drainage Assistance Agreement Bail Bond for Barry Brown
18577 Sept 24, 1985	"			<i>cancelled</i> Dennis S. Embury Katie	Lina Renee U. S. District Court	1249	418		Agreement Affecting Real Estate for Monaghan Mills Sec. 2
13532 Oct 11, 1985	"			Louise M.	Barbara Ann Johnson	1250	684		Int. Lot 65 Beattie St. Victor Partnership Agreement
18312 Oct 18, 1985	"				Ronald L. <i>etal</i> 105 North Partnership	1251	594		Memorandum of 105 North Regin
22061 Nov 27, 1985	"			James H. <i>etal</i> James J. W. J. & James J. W. J.	Maryann J. Evans	1254	316		Int. 2-M. Shaw Park Hwy prop
21924 Jan 2, 1986	"	C. Blake			Merrifield Park	1256	760		Amendment to Restrictive Covenants on original Deed Blk 836 with 862
21924 Jan 2, 1986	"	Carolyn H.			"	1256	760		
21924 Jan 2, 1986	"	See C		Richard J. Frederick	C. Lapsish <i>etal</i>	1256	707		Lot 330 Carebreak II

# DIRECT or GRANTOR Index to Deeds — Greenville County, S. C.

(L) REG. U. S. PAT OFFICE *Chas McCott* County Indexes Since 1888 An Identifying Trade Mark

Open at Proper Tab according to First Letter or Letters of Name and refer to Buff Sub-Index sheet for page reference.

COTT FAMILY NAME INDEX No. 75 © 1949  
MADE BY THE COTT INDEX COMPANY, COLUMBUS, OHIO  
SOLD BY WALKER, EVANS & COGSWELL CO., CHARLESTON, S.C.

FILE NUMBER DATE OF RECORD	GRANTORS FAMILY NAMES	GIVEN NAMES ABCDEFGHIJ	GIVEN NAMES KLMNO	GIVEN NAMES PQRSTUVWXYZ	GRANTEES	BOOK	PAGE	No. of Acres	BRIEF DESCRIPTION, LOCATION, ETC. ( Not Warranted )
24727 Jan 27, 1986	Morgan			William L. James	James B. Castellaw <sup>etal</sup>	1258	473		Lot 17 Morris St.
28130 Feb 27, 1986	"			James Franklin Jr.	Elizabeth Gay Morgan	1260	664		Power of attorney
29742 Mar 12, 1986	"			James H. <sup>etal</sup>	Alan M. Peabody	1261	705		Lot 39 Collins Creek Sec I
"	"			Margaret <sup>etal</sup>	" "	1261	705		
30161 Mar 14, 1986	"			J. Oliver	Bigelow-Sanford Inc.	1261	910		Sept 27. Int 25.73 Acs Hwy 85 Pebble Creek Pl 17
32360 Apr 2, 1986	"	Carl T. + Julius A Jr		B. J. Jones et al	Tom B. Pistalis	1263	314		Lot 89 Sassafras Dr.
37131 May 9, 1986	"			Joy Park	D. B. Donlis Jr.	1266	80		Lot 200 Paul St + Albright St.
37417 May 15, 1986	"			John	Carl Alvin Duncan	1266	237		Power of attorney
38970 May 23, 1986	"	Delorme		Greenville	James W. Durham	1266	969	.74	Acs Saluda Lake Rd.
"	"	Carol B.			" "	1266	969		
40780 June 5, 1986	"	Cara Mae			Ray Crowder <sup>etal</sup>	1267	956		Dakvate Lane Bond for Title Pt Lot 46
2091 Jul 15, 1986	"			SA Ollie N. Belle Morgan	Cardelia Marie Morgan	1271	156	4.7	Acs = Tract 4
2090 Jul 15, 1986	"			SA Ollie N. Belle Morgan	Charles Phillip Morgan	1271	157	.88	Acs = Tract 1
3701 Jul 25, 1986	"				Robert M. James N. Wilkie Jr. <sup>etal</sup>	1271	926		Lot 99 Waccamaw Circle Woods
4088 Jul 29, 1986	"	C. Heyward			Hurdle H. Lea Jr. <sup>etal</sup>	1272	117		Lot 2 Rock Creek Ct. Fairway
5651 Aug 7, 1986	"	Sandies + Jerome Jr.			Fred W. Moore <sup>etal</sup>	1272	961		Lot 36 + pt lot 60



# DIRECT or GRANTOR Index to Deeds — Greenville County, S. C.

Open at Proper Tab according to First Letter or Letters of Name and refer to Buff Sub-Index sheet for page reference.

(M)

FILE NUMBER DATE OF RECORD	GRANTORS FAMILY NAMES	GIVEN NAMES ABCDEFGHIJ	GIVEN NAMES KLMNO	GIVEN NAMES PQRSTUVWXYZ	GRANTEES	BOOK	PAGE	No. of Acres	BRIEF DESCRIPTION, LOCATION, ETC. ( Not Warranted )
6273 Aug 13, 1986	Morgan			J. A. et al Dandrea	Richard A. Davis	1273	404		pt. lot 5-A Rainbow Circle
6277 Aug 13, 1986	"			J. A. et al Dandrea	Richard A. Davis	1273	428		pt. lot 5-B Rainbow Circle
7978 Aug 26, 1986	"	Barry			Duke Pomer Co.	1274	333		Right of way
7978 Aug 26, 1986	"	Eugene			Duke Pomer Co.	1274	334		Right of way
98974 Nov 10, 1986	"	Heyward jr. Clinton			Clinton Heyward Morgan	1280	315		Int Lot South Main St.
18973 Nov 12, 1986	"		James H.		Clinton Heyward Morgan	1280	317		Int Lot South Main St.
18975 Nov 10, 1986	"	Clinton jr. et al			A.B.C. Gen. P.L.L. 26 S. Main General P.L.L.	1280	319		Int Lot South Main St.
" "	"	Clinton Heyward			" " "	1280	319		
19108 Nov 10, 1986	"		Jack E.		Patricia L. Pamell	1280	406		Mustang Village Lot 98 Appaloosa Dr.
18983 Nov 10, 1986	"	Heyward Clinton S.		+ Heyward p. et al	Clinton Heyward Morgan	1280	313		Int lot 5-Main St.
19715 Nov 13, 1986	"	Edith B.			Wiene M. Master	1280	685		General Double Power of attorney
20078 Nov 17, 1986	"		Sr. Jerome L. + Jerry C.		Kenneth R. Downs et al	1280	913		Lot 4 West Ave Pleasantburg Dr.
20209 Nov 17, 1986	"		Investments Inc.		J. Walter Brashier	1281	4		Quit Claim Int 2 Parcels S.
20332 Nov 18, 1986	"		JA S. Morgan		Edith B. Morgan et al	1281	43		General Double Power of attorney Brandon Plant
20334 Nov 18, 1986	"			Ralph S.	Edith B. Morgan	1281	42		Int Lot 303 Sec 2 Abney Mills
21332 Nov 25, 1986	"		Ollie N. Belle		Maria Cordelia Morgan	1281	637	4.7	Corrective Deed Deed Bk 1271 pg 156 Acs = Tract 4 for orig see

# DIRECT or GRANTOR Index to Deeds — Greenville County, S. C.

(M)

Open at Proper Tab according to First Letter or Letters of Name and refer to Buff Sub-Index sheet for page reference.

( )

FILE NUMBER DATE OF RECORD	GRANTORS FAMILY NAMES	GIVEN NAMES ABCDEFGHIJ	GIVEN NAMES JKLMNO	GIVEN NAMES PQRSTUVWXYZ	GRANTEES	BOOK	PAGE	No. of Acres	BRIEF DESCRIPTION, LOCATION, ETC. ( Not Warranted )
24583 Dec 11, 1986	Morgan	Jay Elizabeth Dill			Frances M. Lachenbach	1282	982		cont 0.95 acs Branon Rd.
26526 Dec 24, 1986	"	W. Sr Alexander	R. Rosemarie		Phillip R. Crumpton	1284	175		Sec 142 Alice Jar Dr. Lot 108 Western Hills
29489 Jan 14, 1987	"		Investments, Inc.		T. Walter Brashier	1286	294		orig see Deed Bk 1281 pg 4 Quit claim cont. chsct 1+2 for
29731 Jan 15, 1987	"	Cheryl B + James M			Rose M. Beam	1286	370	0.58	acc Hwy 290 also .21 acs
35262 Mar 2, 1987	"	Low Myrtle			Joanne Perry	1289	289		Pomeroy attorney Estate
35252 Mar 2, 1987	"	John D + Susan E			Walter Morgan Pierce	1289	276		Lot 18 Burgundy Dr. Wildcat Trullingswood
36570 Mar 9, 1987	"	Linda G. Thomas	Jr.		Winston D. Halliday	1289	876		Lot 28 Rivendell Dr. Sec 1
39610 Mar 24, 1987	"	By affd in fact Ineq Park		Charles A. Park	Timothy K. Franke	1291	148		Lot Cr O'Neal + Rhett St
42998 Apr 10, 1987	"		Investments	Inc. etal	—	1292	375		Second Amendment to agreement for orig see Deed Bk 913 pg 328
" "	"	C. Heyward		etal	—	1292	375		for orig see Deed Bk 913 pg 328 Second Amendment to agreement
42999 Apr 10, 1987	"		Investments	Inc. etal	—	1292	384		
48533 May 11, 1987	"	James H.		etal	Parker Devop. Co. Inc	1294	572		Lot 77 Babbs Hollow Sec 3, Collins Creek
" "	"	Margaret D.		etal	" " "	1294	572		
50315 May 19, 1987	"	Jr. Sr. Austin + Martha			Greenville County	1295	271		Drainage Assistance Agreement Bates Sp.
056784 June 22, 1987	"	Donald		+ Teresa	Robert Childs etal	1297	862		Lot Pleasant Retreat Rd. Sec 2
3099 July 17, 1987	"			Sandra S.	William Case Morris	1300	05		Lot 99 Deveniger Place

# DIRECT or GRANTOR Index to Deeds — Greenville County, S. C.

REG. U. S. PAT OFFICE *Chas McCott* County Indexes Since 1888 An Identifying Trade Mark

Open at Proper Tab according to First Letter or Letters of Name and refer to Buff Sub-Index sheet for page reference.

COTT FAMILY NAME INDEX No. 75 © 1949  
MADE BY THE COTT INDEX COMPANY, COLUMBUS, OHIO  
SOLD BY PHOTO COPY SUPPLY, MAULDIN, S. C.

(N)

FILE NUMBER	DATE OF RECORD	GRANTORS FAMILY NAMES	GIVEN NAMES ABCDEFGH	GIVEN NAMES IJKLMNO	GIVEN NAMES PQRSTUVWXYZ	GRANTEES	BOOK	PAGE	No. of Acres	BRIEF DESCRIPTION, LOCATION, ETC. ( Not Warranted )
5253	July 29, 1987	Morgan	Eugene <sup>J</sup>			Gary Dennis Morgan	1301	55	6.70	20.67 acres also 2.25 acres across Bearers Dam Rd also
6077	Aug 3, 1987	"		James S.		Arthur Bernard Reynolds Jr.	1301	554	2	acs = tract 8 Shil Rd.
17331	Aug 10, 1987	"			Victor del Junbelt Properties Inc.	Corrective deed	1302	167		Parcel also Parcel Lowndes Lp 2p.
19121	Sept 1, 1987	"	Brenda + James	Bruce		Donald R. Bailey et al	1304	80		Lot 76 Rolling Acres, Chick
13770	Sept 18, 1987	"	Bruce M.			William W. Mims et al	1305	407		Lot 22 Rockingham Rd.
17660	Oct 9, 1987	"	Elizabeth Dell Gaye			Robert M. Simmons et al	1307	322		Lot 1.45 acs Lindsey Rd. Sec B Englerood ESta. Batt 2p.
27485	Dec 14, 1987	"		Orie J + Ralph C.		Jere M. Wagner et al	1312	776		Lot 55 Englerood Dr.
28893	Dec 22, 1987	"	Property in fact	Charles A. Park		Clarence Miller et al	1313	588		Lot 18 Stall St.
29251	Dec 28, 1987	"		Inez Park et al		Pelle Creek Development Phase II Sec III	1313	818		Amendment to Restriction for orig See deed Bk 1094 pg 286
	"	"		Frederick W.			1313	818		
30993	Jan 11, 1988	"		Remberly et al		Ray Crowder et al	1314	899	0.35	Lot 46 Hwy 263 Oakdale Water Rd Saluda 2p also 323 acs low pta
33018	Jan 27, 1988	"		Ruth J.		Jessie B Morgan As Custodians et al	1315	958		Int parcel on Dequille Rd + dividing Acres, O'Neal 2p.
34001	Feb 3, 1988	"	C. Victor + Naomi L.			C. Victor Morgan et al As Custodians	1316	498		PT Lot 3 Cantrell Dr. O'Neal Acres, O'Neal 2p.
34002	Feb 3, 1988	"	C. Victor + Naomi L.			C. Victor Morgan et al	1316	499		PT Lot 3 Cantrell Dr. O'Neal Acres, O'Neal 2p.
37491	Mar 1, 1988	"		Oleg E + Ruth T.		John E. Canzano et al	1318	288		Westwood Terrace Lot 19 Edgemont Ave ESta.

(over)

# DIRECT or GRANTOR Index to Deeds — Greenville County, S. C.

(9)

REG. U. S. PAT. OFFICE *ChumCott* County Indexes Since 1888 An Identifying Trade Mark

Open at Proper Tab according to First Letter or Letters of Name and refer to Buff Sub-index sheet for page reference.

COTT FAMILY NAME INDEX No. 75 © 1949  
MADE BY THE COTT INDEX COMPANY, COLUMBUS, OHIO  
SOLD BY PHOTO COPY SUPPLY, MAULDIN, S. C.

FILE NUMBER	GRANTORS FAMILY NAMES	GIVEN NAMES ABCDEFGH	GIVEN NAMES IJKLMNO	GIVEN NAMES PQRSTUWXYZ	GRANTEES	BOOK	PAGE	No. of Acres	BRIEF DESCRIPTION, LOCATION, ETC. ( Not Warranted )
41146 Mar 25 1988	Morgan	as Tr. Clinton H.		etal Raymond P.	Clinton Heyward Morgan	1320	282		Int Lot North Main St.
41139 Mar 25 1988	"	Clinton H.			Clinton Heyward Morgan	1320	285		Int Lot North Main St.
41140 Mar 25 1988	"		James H.		Clinton Heyward Morgan	1320	287		Int Lot North Main St.
41141 Mar 25 1988	"			Robert M.	Clinton Heyward Morgan	1320	289		Int Lot North Main St.
41142 Mar 25 1988	"	Heyward Clinton	etal		Ashok L. Sujarani	1320	291		Lot North Main St.
" "	"	Clinton J.	etal		" " "	1320	291		" " "
44625 April 18 1988	"		Mitchel D.		Prestige Builders of Greenville	1322	219		George W. Canchaker II Sub. Bond for Title Lot 208 Valley
51617 Mar 24 1988	"		Kimberly B. W. Brian		Janice A. Knight	1326	31		Lot 3 Pine Brook Eftn.
58362 June 8 1988	"	Estate of By Personal Rep.			Janice W. Maman	1327	515		Sub. Lullaby Creek Sec 4 Deed of Distribution at lot 5 Penwith
1164 July 7 1988	"			R. Jr. Richard	Patsy L. Morgan	1330	881		Lot 40 Blk B, Gridley St.
2702 July 15 1988	"		Mitchel		Paul A. Brim	1331	903		Lot 208 Valley Forge St. Canbaker
2872 July 18 1988	"	Allison R.	etal		Allison R. Morgan	1331	997		Lot 5 Parkwood Ave. Deed of Distribution
" "	"	By Per Rep.			" " "	1331	997		" " "
8367 Aug 15 1988	She	Estate of Konrad G.	etal		Sec of State of N. C.	1335	50		Amendment Articles of Incorporation &
8374 Aug 15 1988	Morgan	Adams Group P. A.	etal		Cheryl M. Ross	1335	34		Deed Power of attorney Lane Gardens
8626 Aug 16 1988	"	Barbara		Pauline	Gordon C. Carter	1335	182		Lot 71 Gardenia Dr. Cedar

CANCELLED  
REV 5-16-01 BR 1952 PG 1610  
REGISTER OF DEEDS # 43324

# DIRECT or GRANTOR Index to Deeds — Greenville County, S. C.

REG. U. S. PAT. OFFICE *Chas. M. Cott* County Indexes Since 1888 An Identifying Trade Mark


Open at Proper Tab according to First Letter or Letters of Name and refer to Buff Sub-Index sheet for page reference.

COTT FAMILY NAME INDEX No. 75 © 1949  
MADE BY THE COTT INDEX COMPANY, COLUMBUS, OHIO  
SOLD BY PHOTO COPY SUPPLY, MAULDIN, S. C.

FILE NUMBER DATE OF RECORD	GRANTORS FAMILY NAMES	GIVEN NAMES ABCDEFGHIJ	GIVEN NAMES JKLMNO	GIVEN NAMES PQRSTUVWXYZ	GRANTEES	BOOK	PAGE	No. of Acres	BRIEF DESCRIPTION, LOCATION, ETC. ( Not Warranted )
10313 Aug 6/1988 11050	Morgan	<sup>W</sup> Frederick <sup>AKA</sup> Carol Bertrude Morgan	<sup>P.</sup> Kimberly Ann		William J. Mantering <sup>II et al</sup>	1336	171		Pebble Creek Ph II Sec III Lot 15 Foxwood Lane Canterbury Sec I
Aug 30/1988 11736	"	Carol S. <sup>AKA</sup> Beth S. Brown			Ronald W. Johnson et al	1336	622		Lot 53 Third Day St. The Green Star Prop. Reg. Unit 19-7 Stage 2 Villas on
Sept 2/1988 13947	"	Beth S.	Thomas		James J. Bass <sup>AKA</sup> James A. Morgan	1337	23		
Sept 16/1988 15028	"		James A.		Aus Morgan et al	1338	290		Tract Darby Rd. O'Neal Sp. Covenants see Bl 1193 p 306 with instrument to protective Heritage Hills Subd.
Sept 22/1988 15420	"		Mary G. E.		Swansgate	1338	880		
Sept 26/1988 18354	"		Malcolm + Sandra		David R. Hackney	1339	219		Lot 29 Butler Springs Rd. Forest Sub.
Oct 12/1988 21849	"	<sup>By matry w.</sup> Carl W.	Daniel		Fleet Real Estate Funding <sup>cap</sup>	1340	853		Lot 309 Charlotte Dr. Cherokee
Nov 2/1988 21790	"		Ulrich Mary Ulrich		Judy Lakue <sup>(or) et al</sup>	1342	16		Revocation of power of attorney
Nov 2/1988 21948	"		Mary		Joan Sanford	1342	983		Durable Power of attorney Rd.
Nov 2/1988 23043	"	<sup>Spagnoli</sup> Cara emc <sup>Doris S. Spagnoli</sup>		#5110 Need Bk 10-19-90	John Ervin Halbert et al	1343	67		Bond for title 1.18 ac Lakeview
Nov 9/1988 25436	"	Donald			Drew C. Morgan	1343	747		Lot 22 Beechwood Dr. Smith
Nov 28/1988 25425	"	Carol			Michael G. Howard	1345	314		Int 11.7 ac. = Tract I
Nov 27/1988 28526	"	Carl			John B. Duffith <sup>et al</sup> Telegraph Co.	1345	315		Int 10.0 ac. = Tract II
Dec 15/1988 1111	"	Eugene J.			American Telephone & <sup>et al</sup>	1347	103		Easement
Jan 9/1989 3261	"	Clayton + Nancy P.			Secretary of State of S.C.	1349	582		Certificate of Incorporation
Jan 23/1989	"	Cora Mae			Ernest E. Bryant	1350	927		Life Estate 1 acre

# DIRECT or GRANTOR Index to Deeds — Greenville County, S. C.

REG. U. S. PAT OFFICE *Chas McCott* County Indexes Since 1888 An Identifying Trade Mark

 Open at Proper Tab according to First Letter or Letters of Name and refer to Buff Sub-Index sheet for page reference.

COTT FAMILY NAME INDEX No. 75 © 1949  
MADE BY THE COTT INDEX COMPANY, COLUMBUS, OHIO  
SOLD BY PHOTO COPY SUPPLY, MAULDIN, S. C.

FILE NUMBER DATE OF RECORD	GRANTORS FAMILY NAMES	GIVEN NAMES ABCDEFGH	GIVEN NAMES IJKLMNO	GIVEN NAMES PQRSTUVWXYZ	GRANTEES	BOOK	PAGE	No. of Acres	BRIEF DESCRIPTION, LOCATION, ETC. ( Not Warranted )
6044 Feb 10 1989	Morgan			Joanna M. Ward et al	Telegraph Co. American Telephone &	1352	570		Easement
8489 Feb 27 1989	"			Vina Renee	Patricia P. Spearman	1354	100	2.00	acres Carr Rd.
8714 Feb 28 1989	"	Estate of By P.R. Frankie B.			Jane Morgan et al	1354	274		Theodore Dr. Carolina Hts. Deed of Distribution Lot 7 Estate
8755 Feb 28 1989	"		Ollie N. Belle		Jannie H. Williams	1354	309	10.9	acres Margaret B Morgan see Deed BK 1193 pg 306 Tenth Amendment to Restrictions Hts
10083 Mar 8 1989	"		Mary G.	et al	Swansgate	1355	285		Lot 7 Theodore Dr. Carolina
10684 Mar 13 1989	"	Indian Daniel H.	Indian, Etc + P.R. Jane E.	et al	Warren H. Stanton	1355	741		Lot 7 Theodore Dr. Carolina
"	"	Estate of By P.R. Fred Daniel		et al	" " "	1355	741		
"	"	Estate of By P.R. Frankie B.		et al	" " "	1355	741		
13144 Mar 28 1989	"		Joseph R.		Vickie B. Morgan	1357	155		Lt. Int 5.892 acres William
13396 Mar 29 1989	"			Vivian B.	Thomas L. Reid	1357	306		Lot 31 Pleasantdale Sub. Park
14650 Apr 5 1989	"		Mabel V.		Shirley Virginia Miller	1358	211		Lot 147 yawn Rd. Camilla
14651 Apr 5 1989	"	C. L.			Shirley Virginia Miller	1358	212		Lot 41 Easley Bridge Rd.
17607 Apr 15 1989	"	Eugene J.			Telegraph Co. American Telephone &	1359	885		Easement
19409 May 5 1989	"	Donald G.		+ Teresa B.	Anthony McClendon	1361	75	2	Rd. Saluda Sp. Acres Mush Creek Church
20272 May 10 1989	"	Estate of By P.R. Edgar Hiatt			Pauline C. Morgan	1361	353		Adelphi Dr. Chick Spg Sp. Deed of Distribution Lot 59
20958 May 15 1989	"		John W.		Cora Mae Morgan	1361	721		General Power of attorney

# DIRECT or GRANTOR Index to Deeds — Greenville County, S. C.

REG. U. S. PAT OFFICE *Chas. McCall* County Indexes Since 1888 An Identifying Trade Mark

 Open at Proper Tab according to First Letter or Letters of Name and refer to Buff Sub-Index sheet for page reference.

COTT FAMILY NAME INDEX No. 75 © 1949  
MADE BY THE COTT INDEX COMPANY, COLUMBUS, OHIO  
SOLD BY PHOTO COPY SUPPLY, MAULDIN, S. C.

( )

FILE NUMBER DATE OF RECORD	GRANTORS FAMILY NAMES	GIVEN NAMES ABCDEFGHIJ	GIVEN NAMES JKLMNO	GIVEN NAMES PQRSTUVWXYZ	GRANTEES	BOOK	PAGE	No. of Acres	BRIEF DESCRIPTION, LOCATION, ETC. ( Not Warranted )
21626 May 18, 1989	Morgan	Estate of B. P. R. D. A.			Richard Williams etal	1362	146		Pleasant Valley Lot 20 Pleasant Ridge
24422 June 5, 1989	"	Doris Loflin att. in fact of the Carmen Duplantier Hearin			Bayard S. Lindell etal	1363	802		Belmont Mrs. Int Lot 5 Blue Ridge + Stone Lake Hgts.
26571 June 19, 1989	"	Alexis A. M. Jr.			John W. Funk etal	1364	987		Lots 107 + 108 Lake Rd. Sec 2
29813 July 10, 1989	"	A. M. Jr.			Eileen A. Morgan etal	1366	995		A. M. Morgan Jr. Int 7.07 acres, survey for Pinnacle Lake, Deeds 1362 + 1363 + 1364 + 1365 + 1366 + 1367 + 1368 + 1369 + 1370 + 1371 + 1372 + 1373 + 1374 + 1375 + 1376 + 1377 + 1378 + 1379 + 1380 + 1381 + 1382 + 1383 + 1384 + 1385 + 1386 + 1387 + 1388 + 1389 + 1390 + 1391 + 1392 + 1393 + 1394 + 1395 + 1396 + 1397 + 1398 + 1399 + 1400
48416 Sept 20, 1989	"	Studin & Admin CIA 1987 Agnes M.			Thomas Joe Shumway etal	1368	384		Lots 5, 6 + Pt Lot 7 Sec A
48626 Oct 27, 1989	"			Tracy J.	Otto J. Morgan III	1377	379		Int 8.62 acres Rd. Ranches
49244 Oct 31, 1989	"			Threatt Etal Jane Rebecca etal	W. H. Burzin	1377	774		Lot 254 Beck Ave. August
49298 Nov 1, 1989	"	E. III Harald + M. Elizabeth			Steven J. Satterfield etal	1377	887		Lot 130 Sans Souci Hgts
57271 Dec 21, 1989	"	Ellen etal			Edward J. Morgan	1383	165		Int Lot Hory 20, Grove Sp

