

DIRECT or GRANTOR Index to Deeds — Greenville County, S. C.

REG. U. S. PAT. OFFICE *Chas. McClellan* County Indexes Since 1888 An Identifying Trade Mark

Open at Proper Tab according to First Letter or Letters of Name and refer to Buff Sub-Index sheet for page reference.

COTT FAMILY NAME INDEX No. 75 © 1949
MADE BY THE COTT INDEX COMPANY, COLUMBUS, OHIO
SOLD BY WALKER, EVANS & COGSWELL CO., CHARLESTON, S.C.

(1)

FILE NUMBER	DATE OF RECORD	GRANTORS FAMILY NAMES	GIVEN NAMES ABCDEFGHIJ	GIVEN NAMES JKLMNO	GIVEN NAMES PQRSTUVWXYZ	GRANTEES	BOOK	PAGE	No. of Acres	BRIEF DESCRIPTION, LOCATION, ETC. (Not Warranted)
16987	Jan 17, 1925	Miller	Douglas			James E Wright	1013	259		Lot 9 Cox St
17312	Jan 22, 1925	"	Clide W Louise			M. Lee Guthrie, et al	1013	545		"Pelham Eats" Lot 16 St Augustine Rd
19428	Feb 20, 1911	"				Randy Jones, et al	1014	321		
"	"	"				"	1014	321		
"	"	"				"	1014	321		
19617	Feb 21, 1925	"				Joseph H. McCombs	1014	890		Sec. 2 Lot 1 Woodbine Ave. Stratford
19615	Feb 21, 1911	"				William Lafayette Miller	1014	311		Acquisition of land + purchase of interest
"	"	"				John Nelson Miller	1014	311		
17211	Feb 21, 1911	"				William Miller	1014	381		Acquisition of land + purchase of interest
20122	Feb 21, 1911	"				Joseph H. McCombs	1014	73		Lot 1 Woodbine Ave.
21011	Mar 12, 1912	"				J. H. D. + L. A. A. A.	1015	515		Real Property Angel
"	"	"				"	1015	515		
22521	Jan 2, 1911	"				William B. Simpson et al.	1016	417		
24074	Apr 17, 1925	"	W. George +	W. M. +		Shelma C. Coleman	1016	945	2.3	Acq. Wilson Rd. + Miller Rd.
"	"	"	James +	James +		"	1016	945		Chick 2 pgs. 75.
"	"	"	McCarton +	Edward, et al		"	1016	945		
"	"	"	Mable +	Robert		"	1016	945		
"	"	"	Lula Mae,	et al.		"	1016	945		

DIRECT or GRANTOR Index to Deeds - Greenville County, S. C.

(A)

REG. U. S. PAT. OFFICE *Buff* County Indexes Since 1888 An Identifying Trade Mark

Open at Proper Tab according to First Letter or Letters of Name and refer to Buff Sub-Index sheet for page reference.

COTT FAMILY NAME INDEX No. 75 © 1949 MADE BY THE COTT INDEX COMPANY, COLUMBUS, OHIO SOLD BY WALKER, EVANS & COGSWELL CO., CHARLESTON, S.C.

FILE NUMBER DATE OF RECORD	GRANTORS FAMILY NAMES	GIVEN NAMES ABCDEFGHIJ	GIVEN NAMES JKLMNO	GIVEN NAMES PQRSTUVWXYZ	GRANTEES	BOOK	PAGE	No. of Acres	BRIEF DESCRIPTION, LOCATION, ETC. (Not Warranted)
24439 Apr 22, 1915	Middle		A. et al. Joseph		Kinsley Real Est. Co., Inc	1017	174		Lot 98 Haynesworth St Ave I Victor M. Shagan Mills
"	"		M. et al. Mary Ann		" "	1017	174		
25122 Apr 30, 1915	"	Eschlyn			Montez Rafter	1017	519		Cont. 30.8 Acs. Ware Place, also Lots 114 + 116 Highland Ave. + Lot 24 Blue Sky Park
"	"	"			" "	1017	519		
25422 May 11, 1915	"	"			John Simpson, Jr.	1017	211		Lot 2
"	"	"			" "	1017	211		" + 12
27055 May 20, 1915	"	Alan R.	Cancelled 2-16-78 # 21608 Donna S. Lankford		Myrtle S. C. Water Bk	1018	519		Real Property Agree
27779 May 28, 1915	"	Aurelia D.			Thomas C. Edwards et al.	1018	440		Lot 12 Bk D. Kim St.
58889 Jun 6, 1915	"	Donald + Linda J			Ed. Ed. D. + P. Adams	1011	448		Auto. Truck Sp. P. Lot 2 street side ch. "Townside"
21722 June 17, 1915	"	Douglas A. K		Jenna E.	Margie Meyer	1011	917		
30300 June 20, 1915	"		James N.		Denver Authority Western Carolina Regional	1020	210		Right of Way (33.1-1-37)

DIRECT or GRANTOR Index to Deeds — Greenville County, S. C.

REG. U. S. PAT. OFFICE *Chas. McCath* County Indexes Since 1888 An Identifying Trade Mark


Open at Proper Tab according to First Letter or Letters of Name and refer to Buff Sub-Index sheet for page reference.

COTT FAMILY NAME INDEX No. 75 © 1949
MADE BY THE COTT INDEX COMPANY, COLUMBUS, OHIO
SOLD BY WALKER, EVANS & COGSWELL CO., CHARLESTON, S.C.

FILE NUMBER DATE OF RECORD	GRANTORS FAMILY NAMES	GIVEN NAMES ABCDEFGHIJ	GIVEN NAMES JKLMNO	GIVEN NAMES PQRSTUVWXYZ	GRANTEES	BOOK	PAGE	No. of Acres	BRIEF DESCRIPTION, LOCATION, ETC. (Not Warranted)
30603 June 25, 1975	Miller		B	D	James + Sheryl Carnold Eugene Craig <i>etal.</i>	1020	336		Brook Farms Bates P. near Tr. Post Lot 16 Lorraine Dr. Meadow-
30732 June 27, 1975	"				George R. Wanner <i>etal.</i>	1020	399		1/2 Cedar Terrace Pl. lot 40 + 41 Pinchurst
625 July 8, 1975	"	Charles E.		J. S. <i>etal.</i>	Virginia A. James	1020	899		Strip 1/4 S. Hwy. 29 near Taylor near Green, O Neal Tp.
2376 July 28, 1975	"	Daphne		Thomas R.	Bartie Joe Brown	1021	889		lots 8, 10 + 11 Lake Cunningham
2801 July 31, 1975	"				Burke Alvah Lee	1022	191		Int. Lot 27 Estab. Dr.
4292 Aug. 15, 1975	"			P. D.	Perry Lee J. Bunnell <i>etal.</i>	1022	751		Int. 30 ft Strip Est. J. Raley Green Grant Sp.
5432 Aug 28, 1975	"	Betty			Walter Daniel Stewart <i>etal.</i>	1023	329		lot 36 Julian Ave. (Julian Ave.) Bessemer Dr.
5426 Aug. 28, 1975	"				Richard W. Wooster <i>etal.</i>	1023	344		Int. lot 2000 pt.
53675 Aug 24, 1975	"				James D. <i>Architects & Planners, Ltd., etal.</i>	1023	472		} Lots 1 thru 15 Co. Eunice Dr + Ramwood Ct. "Ramwood" Que. Alta Vista lots 31 + 40 Fairview
"	"				James D. & Assoc <i>Arch. etal.</i>	1023	472		
"	"				James D.	1023	472		
6071 Sept. 4, 1975	"	Parker Catherine			Jack D. Parker	1023	681		} Lot 307 "Colonial Nilla" Dec. 6
6339 Sept 8, 1975	"				Rucille D. Dumm <i>etal.</i>	1023	815		
"	"				"	1023	815		
6579 Sept. 10, 1975	"				Gene M. Batson	1024	56		Lot 10 Pembroke Lane
6896 Sept 12, 1975	"	Charleston		3-11-80	Barth of Green	1024	184		Real Property Agree + E. F. Miller
7873 Sept. 24, 1975	"	Emily C.			Raymond et al.	1024	671		Part lot #3 prop. spect. etal.

DIRECT or GRANTOR Index to Deeds — Greenville County, S. C.

(B) REG. U. S. PAT. OFFICE *Chas. M. Cotts* County Indexes Since 1888 An Identifying Trade Mark


 Open at Proper Tab according to First Letter or Letters of Name and refer to Buff Sub-Index sheet for page reference.

COTT FAMILY NAME INDEX No. 75 © 1949
MADE BY THE COTT INDEX COMPANY, COLUMBUS, OHIO
SOLD BY WALKER, EVANS & COGSWELL CO., CHARLESTON, S.C.

FILE NUMBER DATE OF RECORD	GRANTORS FAMILY NAMES	GIVEN NAMES ABCDEFGHIJ	GIVEN NAMES JKLMNO	GIVEN NAMES PQRSTUVWXYZ	GRANTEES	BOOK	PAGE	No. of Acres	BRIEF DESCRIPTION, LOCATION, ETC. (Not Warranted)
7995 Sept. 25, 1915	Miller	H. + Consyn	R. Lawrence		N. Jerry Howard et al.	1024	754		Lot 3
8245 Sept. 26, 1915	"	Evelyn			Jacob Oliver, et al.	1024	868		"Augusta RD, Hills" Lot 64 High Hill Dr.
9071 Oct. 6, 1915	"		a. + Peggy R.		James Earl Anderson	1025	307		"Colonial Hills Sec II" Lot 116 Woodleigh Ln.
9721 Oct. 10, 1915	"	Advertising	William		James E. Parker et al.	1025	646		"North Lee" Lot 17 Deal Cr.
10399 Oct. 17, 1915	"		Outdoor		Gordon E. Mann	1025	963	2.5	RD. C.D.C. Hwy. 416 Aco. Cedar Lane
10695 Oct. 21, 1915	"		Michael E.		Larry D. McCright	1026	149		"University Hts." Lot 137 Twinbrook Dr.
11532 Oct. 30, 1915	"		Jimmy C. + Dhirley V.		Kate C. Sebeles et al.	1026	546		part. Lots 128 + 129 "Carmilla Park" Life Est. Lot 8 Curtiss Dr. Also
12407 Nov. 10, 1915	"		Mary Frances		Robert Wayne Miller	1027	08		"New Park" 2 1/2 + Lot 62 Bluff Lane,
13141 "	"				Helen E. Waddell et al.	1027	75		Lot 125 Hillside
13781 Dec. 25, 1915	"		David, et al.		Helen E. Waddell	1027	688	1.08	Aco. Nolen Rd., Chick Spr. Tp.
"	"		Waddell, et al.		" "	1027	688		
13159 Dec. 11, 1915	"		Nancy Davidson, et al.		Rosa Lee Davidson	1028	569		Jelley Dr. part. Lots 12 + 13
13158 Dec. 11, 1915	"		Jo Ann Davidson, et al.		Alma Lee Perland	1028	570		Dr. part. Lot 10 Jelley Dr.
13193 Dec. 13, 1915	"		William		J. H. Miller	1029	46		limited Power of Atty.
13415 Dec. 14, 1915	"		N. Jr. et al. William		Gen. Comm. Rosa Public Service	1029	146		Right of Way

DIRECT or GRANTOR Index to Deeds — Greenville County, S. C.

REG. U. S. PAT OFFICE *Chas McCott* County Indexes Since 1888 An Identifying Trade Mark

 Open at Proper Tab according to First Letter or Letters of Name and refer to Buff Sub-Index sheet for page reference.

COTT FAMILY NAME INDEX No. 75 © 1949
MADE BY THE COTT INDEX COMPANY, COLUMBUS, OHIO
SOLD BY WALKER, EVANS & COGSWELL CO., CHARLESTON, S.C.

(C)

FILE NUMBER DATE OF RECORD	GRANTORS FAMILY NAMES	GIVEN NAMES ABCDEFGHIJ	GIVEN NAMES JKLMNO	GIVEN NAMES PQRSTUVWXYZ	GRANTEES	BOOK	PAGE	No. of Acres	BRIEF DESCRIPTION, LOCATION, ETC. (Not Warranted)
16664 Dec 14, 1975	Miller		n. + Kirst L.		James R. Smith et al.	1029	500		General Plan Lot 174, Westport Ln.
16651 Dec. 30, 1975	"		J. G.		Jerry W. Miller, et al.	1029	472		(De Forest Cir) Lot .087 Acc Deborah Lane Rd (S.C. Hwy 81)
19716 Feb. 3, 1976	"	Mathis Ella Mae			Jimmie G. Smith et al.	1031	89		Lot 0.777 Leo Anderson "Belle Meade" Dec. III Lot 254 Marlboro Dr.
20555 Feb. 13, 1976	"		James B. (2/3 Wallace Miller)		Richard H. Pierce, et al.	1031	577		"N. Sunset Hills" Sville Sp. Lot 36 Bath Dr. (Elizabeth Dr.)
21043 Feb. 19, 1976	"		Jack W. (2/3 Jack W. Miller)		Deliverance Revival, Inc. Emmanuel Temple of Deliverance Revival, Inc.	1031	798		
"	"		Wallace		Emmanuel Temple of	1031	798		
21647 Feb. 26, 1976	"	Angela J. Evelyn		(by atty in fact Margie Joseph)	Peter J. Cross, Jr. et al.	1032	142		Mill Lot Queens St. Miller "Richmond Hills" Dec V Lot 18 Korumach Cir. Cir. "D. J. Runchetta" Austin Tp Lot pt. Lot 20 Mustang
23074 Mar. 11, 1976	"	Glenida M. Clyde W.		Palham	Michael B. Powell	1032	862		
24101 Mar. 22, 1976	"			B. Dr.	Vera H. Miller	1033	490		
24323 Mar. 24, 1976	"		Thomas		David R. Ashworth	1033	621		Lease - purchase Agree.
24520 Mar. 26, 1976	"	Hattie E.	<i>Cancelled</i> Dannie S. Sandusky Rinc	1-4-79 # 19805 Lot 63.555	Ed. Ed. D. + S. Cross.	1033	747		Real Property Agree. Pauke Note. Sec II Lot 18 Ashford Ave. Stone Pinckney St
24724 Mar. 29, 1976	"		Houston, et al.	Thomas W.	Isaac W. Brown, III et al.	1033	811		Lot 18 Ashford Ave. Stone Pinckney St
24884 Mar. 30, 1976	"	Estelle			Spirald A. Garrett	1033	861		Lot 18 Ashford Ave. Stone Pinckney St
25971 Apr. 9, 1976	"	Chas. M.			Gloria Jean Brown	1034	444		Lot 18 Ashford Ave. Stone Pinckney St
26708 Apr. 16, 1976	"	Donna C.		et al.		1034	878		Lot 18 Ashford Ave. Stone Pinckney St
27035 Apr. 21, 1976	"		Lillian H.		Richard C. McEwan	1035	22		Lot 18 Ashford Ave. Stone Pinckney St

DIRECT or GRANTOR Index to Deeds — Greenville County, S. C.

6

(C)

REG. U. S. PAT. OFFICE *Chas. McCott* County Indexes Since 1888 An Identifying Trade Mark

Open at Proper Tab according to First Letter or Letters of Name and refer to Buff Sub-Index sheet for page reference.

COTT FAMILY NAME INDEX No. 75 © 1949
MADE BY THE COTT INDEX COMPANY, COLUMBUS, OHIO
SOLD BY WALKER, EVANS & COGSWELL CO., CHARLESTON, S.C.

FILE NUMBER DATE OF RECORD	GRANTORS FAMILY NAMES	GIVEN NAMES ABCDEFGHIJ	GIVEN NAMES JKLMNO	GIVEN NAMES PQRSTUVWXYZ	GRANTEES	BOOK	PAGE	No. of Acres	BRIEF DESCRIPTION, LOCATION, ETC. (Not Warranted)
27103 Jan. 21, 1976	Miller	<i>d. et al.</i> Caroline			Carl C. Ramsey	1038	76		11" High. Prop. Regime Int. Unit 48" Bridgeview
28110 Apr. 22, 1976	"	<i>Mary</i> Dorothy			<i>E. J. Ramsey</i>	1038	71		Int.
29210 May 2, 1976	"	<i>William</i> Dorothy			Ronald S. Ramsey	1038	271		Int. Unit 48" Bridgeview
30680 May 2, 1976	"	<i>William</i>			<i>W. J. Ramsey</i>	1038	127		Int. Unit 48" Bridgeview
26798 May 27, 1976	"	Margaret C.			Frank H. Walker <i>et al.</i>	1037	13		Power of Atty. "Rockdale" Dec. I & part of Int. pt. lot 14 Burdett St. Dec. B "Power Eats" Lot 298 Carolina Ave.
31790 June 7, 1976	"	Alan S.			Margaret S. Miller	1037	529		Lot + Caron Dr.
31943 June 8, 1976	"	<i>James S. Wilson</i> <i>James S.</i>			Ralph Beatty <i>et al.</i>	1037	622		Real Property Agree
32019 June 9, 1976	"	Francis J.			Bankers Trust of S.C.	1037	710		R/W Easement
32202 June 14, 1976	"	<i>J. D.</i>			Lantern Elec. Coop., Inc	1037	958		Lot 90 Chick Spgs. Rd. + Miller Rd. Greenville Baptist Community Chick Spgs. Tr. "The Village" Lot 22 Chalkley Dr. Sec. I Chick Spgs. Tr. 3 Parcels Old Chick Spgs. Rd. Victor Monaghan Mills, Sec. II Lot 64 Beattie St. & Parker Rd. Chick Spgs. Tr. Dec. S. N. S. 114
33500 June 18, 1976	"	James M.			Charlotte S. Suttles	1038	200	0.75	
33557 June 18, 1976	"	Wells			"	1038	200		
33559 June 18, 1976	"	Cheryl +			United States of America	1038	201		
33265 June 21, 1976	"	John C.			Louise S. Johnson	1038	234		
33265 June 21, 1976	"	Lula Mae			Skelton Real Estate Co., Inc.	1038	293		
33213 June 21, 1976	"	Alvin P. + Janet E.			Miss Miller <i>et al.</i>	1038	700	0.23	

DIRECT or GRANTOR Index to Deeds — Greenville County, S. C.

REG. U. S. PAT. OFFICE *Chas McCott* County Indexes Since 1888
An Identifying Trade Mark

Open at Proper Tab according to First Letter or Letters of Name and refer to Buff Sub-Index sheet for page reference.


COTT FAMILY NAME INDEX No. 75 © 1949
MADE BY THE COTT INDEX COMPANY, COLUMBUS, OHIO
SOLD BY WALKER, EVANS & COGSWELL CO., CHARLESTON, S.C.

6
(D)

FILE NUMBER DATE OF RECORD	GRANTORS FAMILY NAMES	GIVEN NAMES ABCDEFGHIJ	GIVEN NAMES JKLMNO	GIVEN NAMES PQRSTUVWXYZ	GRANTEES	BOOK	PAGE	No. of Acres	BRIEF DESCRIPTION, LOCATION, ETC. (Not Warranted)
62 July 1, 1976	McLesso	Carolyn H. Miller			William J. Nickay, Sr. et al	1038	931		"Hillsborough" Sec III, Mauldin Lot 145 & pt Lot 146 Liberty Lane
080 July 1, 1976	"	Carolyn A. & Jake R			J. Coloman Shouse et al	1038	901		Edmon St. Bk E "O.P. Miller" Lot 2 Co. P. Sordano Ave
0490 July 6, 1976	"	Elizabeth B.			Clarence R. Bowen et al.	1039	194		Lot 28 Stratton Place
661 July 8, 1976	"	Herbert E.		Shirley M.	Jul. Fed. S. K. L. Ross et al	1039	315		Real Property Agree.
"	"	Dannie S. Inkerberg	4-17-78 #30638	Jan BK 56-791	"	1039	315		
"	"	Jimmie E.	4-17-78 #30638	Jan BK 56-791	"	1039	315		
1425 July 13, 1976	"	GIA Dorothy Davis			Alfred C. Duckett et al	1039	682		Tract #11, Colriver Dr.
3121 max 2, 1976	"	Mary Davis			William T. Fland et al	1040	00		Unsubst
2413 July 26, 1976	"	N. J.			Just. Fed. S. K. L. Ross et al	1040	311		Real + prop. agree
2747 July 28, 1976	"				Stone Lake Insurance Co.	1040	377		Part of Lot. Home &
2963 July 30, 1976	"	Jack H. & Rose M.			Thomas J. Norris, et al	1040	478		Lot 2 Mauldin
3602 Aug 6, 1976	"	Clyde W.			Guille County	1040	847		Petition & Easement
3602 Aug 6, 1976	"	Jake et al.			Guille County	1040	857		Petition & Easement
3949 Aug 10, 1976	"				Agnes S. Sawley	1041	10		Duncan Mills, Village Blvd. sp. Quit claim Lot 26 Quill. St. S. C.
4783 Aug 18, 1976	"				Robert E. Harrison et al	1041	439		"Stone Lake Home" sec II Lot 28 & pt. Lot 27 Ashford Ave
5198 Aug 23, 1976	"	Wiley B. & Owen T.			Donald E. Porter, et al	1041	659		"Del. negti" Lot 41 Great Salem Rd.
5914 Aug 30, 1976	"	Advertising of S.C.			Creation Displays, Inc.	1042	89		Lot 8 Oakley

DIRECT or GRANTOR Index to Deeds — Greenville County, S. C.

(D) REG. U. S. PAT OFFICE *Chas. McCorkle* County Indexes Since 1888 An Identifying Trade Mark

 Open at Proper Tab according to First Letter or Letters of Name and refer to Buff Sub-Index sheet for page reference.

COTT FAMILY NAME INDEX No. 75 © 1949
MADE BY THE COTT INDEX COMPANY, COLUMBUS, OHIO
SOLD BY WALKER, EVANS & COGSWELL CO., CHARLESTON, S. C.

FILE NUMBER DATE OF RECORD	GRANTORS FAMILY NAMES	GIVEN NAMES ABCDEFGHIH	GIVEN NAMES IJKLMNO	GIVEN NAMES PQRSTUVWXYZ	GRANTEES	BOOK	PAGE	No. of Acres	BRIEF DESCRIPTION, LOCATION, ETC. (Not Warranted)
6182 Sept. 1, 1976	Miller			N. Sp. et al. William		1042	230		Middleton Place Hoiz. Prop. Regime Distribution Master Seal, Establishing
6329 Sept 3, 1976	"		Lula Mae	N. Sp. et al. William	Louis S. Johnson et al	1042	440		Agreement Hoiz. Prop. Regime
6710 Sept. 8, 1976	"			N. Sp. et al. William	Margel M. Clarke	1042	567		Unit A-25 Middleton Place Hoiz. Prop. Regime
6709 Sept. 8, 1976	"			N. Sp. et al. William	Charles W. Strypis et al	1042	568		Unit A-25 Middleton Place Hoiz. Prop. Regime
8517 Sept. 28, 1976	"			N. Sp. et al. William	James A. Hines, Jr.	1043	373		Unit A-5 Middleton Place Hoiz. Prop. Regime
8530 Sept. 28, 1976	"			Sp. et al. William N	Juanita B. Foster	1043	583		Unit A-1 Middleton Place Hoiz. Prop. Regime
8527 Sept. 28, 1976	"			Sp. et al. William N	Quenter Sulley et al.	1043	584		Unit B-9 Middleton Place Hoiz. Prop. Regime
8528 Sept. 28, 1976	"			Sp. et al. William N	Olin D. Willis	1043	575		Unit B-12 Middleton Place Hoiz. Prop. Regime
8529 Sept. 28, 1976	"			Sp. et al. William N	Beryl G. Hiller	1043	576		Unit B-30 Middleton Place Hoiz. Prop. Regime
8595 Sept. 28, 1976	"			Sp. et al. William N	Thomas C. Brodnax	1043	607		Unit A-21 Middleton Place Hoiz. Prop. Regime
8596 Sept. 28, 1976	"			Sp. et al. William N	Thomas C. Clay	1043	608		Unit B-32 Middleton Place Hoiz. Prop. Regime
8597 Sept. 28, 1976	"			Sp. et al. William N	James Monaghan et al.	1043	609		Unit B-34 Middleton Place Hoiz. Prop. Regime
8598 Sept. 28, 1976	"			Sp. et al. William N	Perry Wood, Jr.	1043	610		Unit B-33 Middleton Place Hoiz. Prop. Regime
8599 Sept. 28, 1976	"			Sp. et al. William N	Rex M. Fulko et al.	1043	611		Unit B-35 Middleton Place Hoiz. Prop. Regime
8600 Sept. 28, 1976	"			Sp. et al. William N	Beverly Klyce	1043	612		Unit B-39 Middleton Place Hoiz. Prop. Regime
8601 Sept. 28, 1976	"			Sp. et al. William N	Robert D. Foster	1043	623		Unit A-24 Middleton Place Hoiz. Prop. Regime

DIRECT or GRANTOR Index to Deeds — Greenville County, S. C.

REG. U. S. PAT. OFFICE *Chas McCott* County Indexes Since 1888 An Identifying Trade Mark

Open at Proper Tab according to First Letter or Letters of Name and refer to Buff Sub-Index sheet for page reference.

COTT FAMILY NAME INDEX No. 75 © 1949
MADE BY THE COTT INDEX COMPANY, COLUMBUS, OHIO
SOLD BY WALKER, EVANS & COGSWELL CO., CHARLESTON, S.C.

6
(8)

FILE NUMBER DATE OF RECORD	GRANTORS FAMILY NAMES	GIVEN NAMES ABCDEFGHIJ	GIVEN NAMES JKLMNO	GIVEN NAMES PQRSTUVWXYZ	GRANTEES	BOOK	PAGE	No. of Acres	BRIEF DESCRIPTION, LOCATION, ETC. (Not Warranted)
9248 Oct. 4, 1976	Miller			et al.	Hwy. Dept. South Carolina State	1044	16	}	lot 8 Natl Hwy. also lot 23 "Paris" also lots 9 thru 15 & lot 22
"	"			et al. William N.	" "	1044	16		
9256 Oct. 4, 1976	"			et al. Thomas W.	Hwy. Dept. South Carolina State Hwy	1044	25		
"	"			et al. William N.	" "	1044	25	}	lots 4, 5 & 6 Natl Hwy "Paris"
9257 Oct. 4, 1976	"	E. Stone			Hwy. Dept. South Carolina State	1044	26		
9258 Oct. 4, 1976	"	E. Stone			Hwy. Dept South Carolina State	1044	27		
9394 Oct. 5, 1976	"			et al. Mae Garland	et al. Dloyd R. Garland	1044	91	}	U.S. Hwy 25 Saluda Tp. Unit pt tract 7 also tract 1 "Hwy" Mauldin
9964 Oct. 11, 1976	"	E. Harold & Marie A			et al. Donald O. Fielding	1044	417		
10284 Oct. 13, 1976	"			N. Jr. et al. William	et al. William N. Miller III	1044	845		
10617 Oct. 13, 1976	"			as tr. et al. Thomas W.	et al. R. Douglas Tate	1044	132	}	Unit B-29 Middleton Place
10612 Oct. 11, 1976	"			et al. William	et al. William N. Miller III	1044	845		
11328 Oct. 25, 1976	"			Jr. et al. Perry D.	et al. Arvid B. Galland	1045	104		
"	"			et al. Robert M.	" "	1045	104	}	lots 27 + 28 Bowen Rd + Old Camp Creek Rd. "Hart Valley Haven" Cleveland Tp.
"	"			et al. Wilma J.	" "	1045	104		
11479 Oct. 26, 1976	"			Jr. et al. William N.	et al. John J. Brown	1045	153		
11682 Oct. 28, 1976	"	Hazel			et al. First Natl Bk. of S.C.	1045	297		Hwy. Psoo Regime Unit B-15 Middleton Place of encumbered Real Est. Conveyment not to convey

DIRECT or GRANTOR Index to Deeds — Greenville County, S. C.

(E) REG. U. S. PAT. OFFICE *Chas. M. Catts* County Indexes Since 1888 An Identifying Trade Mark

Open at Proper Tab according to First Letter or Letters of Name and refer to Buff Sub-Index sheet for page reference.

COTT FAMILY NAME INDEX No. 75 © 1949
MADE BY THE COTT INDEX COMPANY, COLUMBUS, OHIO
SOLD BY WALKER, EVANS & COGSWELL CO., CHARLESTON, S. C.

FILE NUMBER DATE OF RECORD	GRANTORS FAMILY NAMES	GIVEN NAMES ABCDEFGHIJ	GIVEN NAMES JKLMNO	GIVEN NAMES PQRSTUVWXYZ	GRANTEES	BOOK	PAGE	No. of Acres	BRIEF DESCRIPTION, LOCATION, ETC. (Not Warranted)
12749 Nov. 9, 1976	Miller			N. Sp. et al William	Doris Margaret Ann Mosley	1045	834		Hoisy Prop. Regime Unit A-2 Middleton Place
12907 Nov. 10, 1976	"			N. Sp. et al William	et al. Edna H. Baiero	1045	928		Hoisy Prop. Regime Unit A-3 Middleton Place
13630 Nov. 17, 1976	"			Charles E. et al Jo Anne	Andrew Patrick Saravich	1046	276		Peachtree Dr. Chick Spop. Tr. Lot 1 Mt. Vernon Rd. 9
13604 Nov. 17, 1976	"	<i>Cancelled</i> Dannie S. Lankford RMC <i>Cancelled</i> Dannie S. Lankford RMC		et al 9-26-83 #10065 Joseph	First Natl Bk. of S.C.	1046	335	}	Copy not to convey or encumber Real Est.
"	"			et al. 9-26-83 #10065 Mary Lee	"	1046	335		
13753 Nov. 18, 1976	"			Nancy + Jerry Lee	Laura E. Walker	1046	399		Lot 46 Deekeland Dr. Rd. Stone Dale H. to Sec. III
14220 Nov. 24, 1976	"			Thomas W. William	Billy V. Jamieson et al Joe W. Hiller et al	1046	461		Lot 3 pt. Lot 4 Chick Spop. Place Hoisy Prop. Regime Unit Unit B-10 Middleton
15526 Dec. 8, 1976	"			by atty Daniel B. Ward James D. + Associates	Robert J. Davis	1047	498		Judgment case # 76-1838 Release - for Judgment all Hoisy Prop. Regime
16790 Dec. 22, 1976	"			N. Sp. et al William	Carl S. Matheny	1048	298		Unit B-11 Middleton Place Middleton Place Hoisy Prop. Regime
20469 Feb. 2, 1977	"			William	Joe W. Hiller	1050	508		Unit Units A-6, A-7 & A-8 "Belmont Npts"
20877 Feb. 8, 1977	"	Eva Charmaine			Dermaine R. Miller an attorney Corp.	1050	721		Lot Lot 70 Kay Dr. Sec II Dungen St. "Kamatemh" pt. lots 1 & 7 15th E
21148 Feb. 11, 1977	"	Alan R. E. Sp.		et al.	Southside Baptist Church	1050	800		
22531 Feb. 23, 1977	"	Eufers			Paul W. Zyontagh	1051	626		Lot 30 Butler Spop. Rd. per Trust Wills for Sec. 14 Book 1A 105 pg. 333 & 374 pg. 625
23769 Mar. 9, 1977	"	Quendal		et al.	"	1051	606		James St. Lot 15 unres. St.
	"			Roy Thomas	Miss J.R. Wesley Children, Jr.	1052	+25		

DIRECT or GRANTOR Index to Deeds — Greenville County, S. C.

REG. U. S. PAT. OFFICE *Chas McCott* County Indexes Since 1888 An Identifying Trade Mark

Open at Proper Tab according to First Letter or Letters of Name and refer to Buff Sub-Index sheet for page reference.

COTT FAMILY NAME INDEX No. 75 © 1949
MADE BY THE COTT INDEX COMPANY, COLUMBUS, OHIO
SOLD BY WALKER, EVANS & COGSWELL CO., CHARLESTON, S.C.

(7)

FILE NUMBER	DATE OF RECORD	GRANTORS FAMILY NAMES	GIVEN NAMES ABCDEFGH	GIVEN NAMES IJKLMNO	GIVEN NAMES PQRSTUWXYZ	GRANTEES	BOOK	PAGE	No. of Acres	BRIEF DESCRIPTION, LOCATION, ETC. (Not Warranted)
23873	Mar. 10, 1977	Miller			N. Jr. et al Williams	Bonnie Lee S Lewis et al	1052	460		Horiz. Prop. Regime Unit 14-13 Middleton Place
24403	Mar. 16, 1977	"		Ernest C.	et al.	Jeanne B. Gibson	1052	787		Pine Grove Springs Rd. Quitclaim deed. Part tract map
24619	Mar. 17, 1977	"	Horace			John N. Landreth	1052	964		Lot R/w Mill Rd.
24589	Mar. 17, 1977	"			William N. Jr.	William B. Ray	1052	942		Property Regime Unit # A-26 Middleton Place Horiz
24588	Mar. 17, 1977	"			William N. Jr.	Joe W. Miller	1052	944		Place Horiz Property Regime Lot Units A-6, A-7, A-8, Middleton
26030	Mar. 31, 1977	"	Clyde			Clyde J. Miller	1053	807		Mountain Shadows Lot 17, Plano Dr.
26501	Apr. 5, 1977	"			Thomas W et al	Richard A. Bamler et al.	1054	124		"Stone Lake Hpts" sec. II. Lot 19 Harbor Oaks Dr.
26604	Apr. 6, 1977	"	by Master Francis D. McGowan. Jr Charles M ^{sr} & Billie Mae S			Marion Harris	1054	180		Washington Ave Lot cor. Green Ave. &
26940	Apr. 8, 1977	"	Charles E Jr.			Bowick Carpets, Inc.	1054	341		cont. Lot Wide Hampton Blvd. (U.S. Hwy. 29) Chick Spgs. tp. with right of ingress & egress & lot in wall
27579	Apr. 15, 1977	"			J. Joudy	Billy C. Graham et al	1054	650		Dr. Scott III Wide Hampton Appadene Lot 32 cor. Bulfinch Dr. & Deyswood
27930	Apr. 19, 1977	"			Scott	Larry W. Turner et al	1054	845		Mauldin Lot 3 Mauldin Cir.
29280	Apr. 29, 1977	"	Barbara &	Maury E.		Leo E. Mayer et al.	1055	584		"Belle Meade" Court tp. Lot 418 Pine Creek Ct.
30355	May 9, 1977	"		James B et al		Jerome E. Wilz. et al	1056	262		Lot 191 Del Norte Rd. incl Norte Lots. "Sec. II"
30666	May 12, 1977	"		Kathryn T. et al		" " " "	1056	262		
		"		W. Lee III		O Samuel Boam, Jr.	1056	457		Lot 15 Jones Ave.

DIRECT or GRANTOR Index to Deeds — Greenville County, S. C.

6
(F)

REG. U. S. PAT. OFFICE *Chas McCatt* County Indexes Since 1888 An Identifying Trade Mark


Open at Proper Tab according to First Letter or Letters of Name and refer to Buff Sub-Index sheet for page reference.

COTT FAMILY NAME INDEX No. 75 © 1949
MADE BY THE COTT INDEX COMPANY, COLUMBUS, OHIO
SOLD BY WALKER, EVANS & COGSWELL CO., CHARLESTON, S.C.

FILE NUMBER DATE OF RECORD	GRANTORS FAMILY NAMES	GIVEN NAMES ABCDEFGHIJ	GIVEN NAMES JKLMNO	GIVEN NAMES PQRSTUVWXYZ	GRANTEES	BOOK	PAGE	No. of Acres	BRIEF DESCRIPTION, LOCATION, ETC. (Not Warranted)
31120 May 16, 1977	Miller	Boyce, Jr.	etal.			1056	679		Restrictions for "Howard Ave."
31460 May 19, 1977	"	"	"	William N. III etal	ATL Enterprises Inc.	1056	856		Lease see Sub Bk. 1056 pg 856
31462 May 19, 1977	"	"	"	William N. III etal	Caroline Enterprises of Hills, Inc.	1056	860		Assignment - for Original lease "Sawm Mill Road"
31751 May 20, 1977	"	Darmon P.	"		Randall S. Carter	1057	15		Lot 65 Senator Pettus Ave Mauldin
32461 May 21, 1977	"	"	James D.		William L. Gantt, Jr.	1057	389		Lot 5 Rainbow Cir. "Jam Sauci Villa"
34418 June 13, 1977	"	H.W. & Ophelia H.	"		Bobby D. Snyder, Jr. etal	1058	393		Pt. lots 4+5 Franklin Rd. Pebbles Lake Dr. - Butler 29
34416 June 13, 1977	"	Howard W. & Joan M.	"		Willie L. Farmer, etal	1058	407		Lot 44 Chisolm Trail Dr. - Mauldin
34719 June 15, 1977	"	"	"	William W. etal	Paula W. London	1058	600		Unit H-28 Middleton Place "Mountain Shalimar"
35284 June 21, 1977	"	Clyde J.	"		Lowell E. Neukirch etal	1058	949		Lot 11 Plover Dr. "Howard Ave."
35311 June 22, 1977	"	Boyce, Jr.	etal.		Vollie G. Good etal	1059	100		Bond for title - Unit #1
35922 June 27, 1977	"	Amita S. etal	etal.	cancelled 7-6-82 # 377 S. Bk. 77-864	Ronald E. Bankers Trust of S.C.	1059	578		Real Prop. Agreement #2 "Auntie of Manly"
36496 June 30, 1977	"	"	"	Thomas J.	The Heathville Co. Inc.	1059	647		Lot 85 "Sawm Mill Road" Mauldin
36487 June 30, 1977	"	Boyce, Jr.	etal.		Charles S. Howard, Sr. etal.	1059	656		Unit 11 Hwy. #14 "Howard" Mauldin
339 July 5, 1977	"	"	"	William N. etal	Hyman M. Cohen, etal	1059	889		Unit 4-9 Middleton Place
302 July 5, 1977	"	"	Jerry T. etal		Jackie B. Roberts, etal	1059	847		Lot 49 "Burdett Ests."
"	"	"	Laura M. etal		" " " "	1059	847		

DIRECT or GRANTOR Index to Deeds — Greenville County, S. C.

REG. U. S. PAT. OFFICE *Chas McCott* County Indexes Since 1888 An Identifying Trade Mark

 Open at Proper Tab according to First Letter or Letters of Name and refer to Buff Sub-Index sheet for page reference.

COTT FAMILY NAME INDEX No. 75 © 1949
MADE BY THE COTT INDEX COMPANY, COLUMBUS, OHIO
SOLD BY WALKER, EVANS & COGSWELL CO., CHARLESTON, S.C.

6
(8)

FILE NUMBER DATE OF RECORD	GRANTORS FAMILY NAMES	GIVEN NAMES ABCDEFGHIJ	GIVEN NAMES KLMNO	GIVEN NAMES PQRSTUVWXYZ	GRANTEES	BOOK	PAGE	No. of Acres	BRIEF DESCRIPTION, LOCATION, ETC. (Not Warranted)
983 July 11, 1977 1658	Miller			Jr., et al Thomas W.	et al William P. Hall,	1060	243		"Lake Heights" Sec. IV Lot 9, Ashford Ave. "Stone"
July 15, 1977 2023	"			John D. Jr.	Richard B. Rowe, et al	1060	635		"Jellvite Apts" Lot 31 Melanie Lane.
July 19, 1977 2231	"			James D.	Robert M. White	1060	828		Lot 2 Whitcomb St. Paris, Mt.
July 21, 1977 4431	"	mas.		James D.	Architects & Planners, et al. Miller, Rlager & Assoc.	1060	933	13.2	Ac. = Pt Inact 8, East of
Aug. 10, 1977	"	N. S.			First Fed St & R. Acon.	1062	307		Real Prop. Agree. assigned To Surety Residential Ins. Co., for orig sub Deed BK. 1040 Pg. 211 Hous. Property Regime Unit 13-B Middleton Place Sav. Add" Lot 4 Whitcomb St. "Boyce"
" "	"	"			" " "	1062	307		
5277 Aug. 17, 1977 5570	"			Williams Jr. N.	Mary M. New a gen. ptn.	1062	737		
Aug. 17, 1977 6489	"			James D.	One Thousand East North	1063	92		
Aug. 29, 1977	"			R. Lynn et al	Mortimer M. Holdsmith, et al	1063	635		Lot 53 Parkwood Ave. + Woodline Rd. "Northwood"
" "	"			Ruby E. et al	" "	1063	635		
7376 Sept. 2, 1977 7959	"			William N. III, et al formerly Sue N. McMahon	Curran B. Miller	1064	136		Hous. Prop. Regime Unit 13-39 Middleton Place Lot Lawrence Rd.
Sept. 9, 1977 7960	"			Sue N. et al formerly Sue N. McMahon	L. C. Julian, et al	1064	466		Quit claim deed - Int. Blair St.
Sept. 9, 1977 7948	"	(Ray Frank P. McHawen, Jr. Master)		Sue N. et al	Wilhelmina A. Clary	1064	478		Int. Lot Lawrence Rd +
Sept. 9, 1977 9150	"	Donna Lynn		Robert W.	Domestic Loans of Greenville	1064	532		Lot 62 Avon Park
Sept. 21, 1977	"			Alva, et al Joseph Louise, et al Mary	Luther H. Murrell, et al	1065	187		Lot 8 Laura Ln. (Boyle Dr.) "Boyle Acc." Sec. I
" "	"				" "	1065	187		

DIRECT or GRANTOR Index to Deeds — Greenville County, S. C.

(G)

REG. U. S. PAT. OFFICE *Chas McCott* County Indexes Since 1888 An Identifying Trade Mark

Open at Proper Tab according to First Letter or Letters of Name and refer to Buff Sub-Index sheet for page reference.

COTT FAMILY NAME INDEX No. 75 © 1949 MADE BY THE COTT INDEX COMPANY, COLUMBUS, OHIO SOLD BY WALKER, EVANS & COGSWELL CO., CHARLESTON, S.C.

FILE NUMBER DATE OF RECORD	GRANTORS FAMILY NAMES	GIVEN NAMES ABCDEFGHIJ	GIVEN NAMES JKLMNO	GIVEN NAMES PQRSTUWXYZ	GRANTEES	BOOK	PAGE	No. of Acres	BRIEF DESCRIPTION, LOCATION, ETC. (Not Warranted)
9449 Sept. 23, 1977	Miller	Cancelled Dennis S. Laskerley RMC		4-23-79 Deed # 30788	John J. Carroll, et al	BK. 1100 pg. 999	1065	401	Bond for Title "Parkside Acc." Lot 4 Buckhorn Dr.
10361 Sept. 30, 1977	"	Hloria D.	+	Ralph G.	Phillip S. Sloan, et al		1065	972	
10630 Oct. 4, 1977	"			Robert E.	Sandra M. King		1066	195	Power of Atty. # 10, "Dawson Acres"
11298 Oct. 10, 1977	"	Boyce, Jr. et al			Harry Fowler, et al		1066	516	Bond for Title - Tract 9
12179 Oct. 18, 1977	"			Jerry B.	Ray Darnell, et al		1066	965	1.9 ac = Plot 4 McCassee Rd. Lg. Hgts. Mc. II
12548 Oct. 21, 1977	"			Dr. et al Thomas W.	Ronald W. Dillon, et al		1067	146	Lot 2 Parkside Ave. Stone
13557 Nov. 1, 1977	"	Charles C. + Nadine R.			Charles W. Drby, et al		1067	677	Lot 2 Pleasant Ridge Ave. See II
14024 Nov. 3, 1977	"			Dr. et al Thomas W.	Joseph E. Harper, et al		1067	918	Lot 8 Ashford Ave. Stone Lake Hgts.
14772 Nov. 10, 1977	"	Betty Lou H. + Marcy R.			James R. Sibrecht		1068	266	Power of attorney
15309 Nov. 16, 1977	"	David L. et al			Parker Allen + Fire Sub'd et al		1068	570	Right of way Paris Mt. Tp. Lot Little Texas Rd.
16626 Nov. 29, 1977	"	Eugene D.			J. Grady Miller, Jr.		1069	336	
17384 Dec. 6, 1977	"			Ollie R.	Blue Ridge Electric Coop. Inc		1069	761	Right of way easement Galhoun St.
18257 Dec. 15, 1977	"	Angela ... indiv. Evelyn et al			J. B. Lacher, et al a plan. Pts.		1070	213	Lots 13 + 15 Waverly St. + 71 Whiteth St. "Boyce Samm Add."
19130 Dec. 27, 1977	"			James D.	One Thousand East North St.		1070	747	Lot 2 + pt. Lot 3 Blk. 12,
19605 Dec. 30, 1977	"			Joan H., et al Santayette Williams, et al	William Santayette Miller		1071	139	Addendum to Separation Agree. & Prop. settlement
19605 Dec. 30, 1977	"				Joan H. Miller, et al		1071	138	

DIRECT or GRANTOR Index to Deeds — Greenville County, S. C.

REG. U. S. PAT. OFFICE *Chester* County Indexes Since 1888
An Identifying Trade Mark

 Open at Proper Tab according to First Letter or Letters of Name and refer to Buff Sub-Index sheet for page reference.

COTT FAMILY NAME INDEX No. 75 © 1949
MADE BY THE COTT INDEX COMPANY, COLUMBUS, OHIO
SOLD BY WALKER, EVANS & COGSWELL CO., CHARLESTON, S.C.

6
(H)

FILE NUMBER DATE OF RECORD	GRANTORS FAMILY NAMES	GIVEN NAMES ABCDEFGHIJ	GIVEN NAMES JKLMNO	GIVEN NAMES PQRSTUVWXYZ	GRANTEES	BOOK	PAGE	No. of Acres	BRIEF DESCRIPTION, LOCATION, ETC. (Not Warranted)
19756 Dec 30, 1977	Miller			Tr. et al Thomas W.	Les E. Hellinga, et al	1071	110		Lake Hgts. "Dec. IV" Lot 11 Ashford Ave. Stone
19755 Dec 30, 1977	"			Tr. et al Thomas W.	Les E. Hellinga, et al	1071	112		Lake Hgts. "Dec. IV" Lot 12 Ashford Ave. Stone
20271 Jan. 6, 1978	"			Tr. et al Thomas W.	William S. Yost, et al	1071	443		Lake Hgts. "Dec. IV" Lot 10 Ashford Ave. "Stone"
20390 Jan 6, 1978	"			Tr. et al Thomas W.	James E. Cameron, Jr.	1071	503		"Stone Lake Hgts" Dec. IV Lot 6 Ashford Ave.
20997 Jan. 13, 1978	"			Tr. et al Thomas W.	John Robert Walzheffer, et al	1071	869		Lake Hgts. "Dec. IV" Lot 16 Ashford Ave. "Stone"
21507 Jan. 19, 1978	"			Tr. et al Thomas W.	Edwin S. Robinson, et al	1072	256		Hgts. "Dec. IV" Lot 17 Ashford Ave. "Stone Lake"
22829 Feb. 2, 1978	"			Tr. et al W. Edwin			1073	93	Heathwilde Protective Covenants for Pioneer Pk. (Abundant Sp. also lot 185)
23229 Feb. 7, 1978	"	Lee J. Jr.			Dora Mae Cary		1073	317	Lot. Lot 186 + 187 River Way also Int. in R/W
23309 Feb. 8, 1978	"				1/2 Ha Halper Associates, c.s.c. pt. Curtis B. Hollifield et al		1073	370	Lot 70 "Brook Haven Garden"
23528 Feb. 9, 1978	"	Melba J.			Sheridan E. Fowler Tara		1073	434	Pt. Lot 41 Hammond St.
24015 Feb. 15, 1978	"				Robert G. Viola W. Pech		1073	682	Lot Old Easley Hwy. + Abies St. Chick Springs Rd. + County Rd. Blk. N
24406 Feb. 17, 1978	"	Eilana Hill +			R. Edward Aaron A. Awtry, et al		1073	870	Lots 211, 212, 213, 214 + 215
24730 Feb. 22, 1978	"			et al Ronald Loyd	James S. Horton		1074	42	Lot 71 Holly Ln. "Holly Springs" Dec. II Mauldin
"	"			et al Dandra H.	" "		1074	42	
25678 Mar 2, 1978	"	Evelyn G.			Daniel B. White, et al		1074	620	"Marshall Forest" Lot 14 Riverside Dr.

DIRECT or GRANTOR Index to Deeds — Greenville County, S. C.

(7)

REG. U. S. PAT. OFFICE *Chas. McCall* County Indexes Since 1888 An Identifying Trade Mark

Open at Proper Tab according to First Letter or Letters of Name and refer to Buff Sub-Index sheet for page reference.

COTT FAMILY NAME INDEX No. 75 © 1949
MADE BY THE COTT INDEX COMPANY, COLUMBUS, OHIO
SOLD BY WALKER, EVANS & COGSWELL CO., CHARLESTON, S.C.

FILE NUMBER DATE OF RECORD	GRANTORS FAMILY NAMES	GIVEN NAMES ABCDEFGHIJ	GIVEN NAMES KLMNOPQ	GIVEN NAMES RSTUVWXYZ	GRANTEES	BOOK	PAGE	No. of Acres	BRIEF DESCRIPTION, LOCATION, ETC. (Not Warranted)
25821 Mar. 6, 1978	Miller	David G.	+	Patricia S.	Gerald A. Leriche, et al	1074	692		Wood Dr. "Del Norte Ests. Sec. II" Lot 399 Ellersmere Dr. + Scotts- "Lake Juniper"
25923 Mar. 6, 1978	"			William H.	Harry K. Bates, et al	1074	716		Lot "A" Also rights. E. Lake Shore Dr.
26093 Mar. 7, 1978	"	et al Boyer, Jr.			Orrie S. Vaughan et al	1074	865		Lot 2 Hwy. 25 "Howard Acres" "Stone Lake Hgts." Sec II
26624 Mar. 13, 1978	"			Tr. et al Thomas W.	Joseph R. Ridgill, Jr.	1075	227		Lot 32 Harbor Oaks Dr. "Pleasant View"
27390 Mar. 20, 1978	"	Douglas P. + Linda B.			Richard D. Watts, et al	1075	579		Lot 24 Willow Springs Dr.
27685 Apr. 21, 1978	"			et al John Henry Keyle, et al	Violet C. Miller	1075	718		Int. Lot 33 Staunton Bridge Rd. "Staunton Hgts."
"	"			Kathryn	"	1075	718		
27894 Mar. 23, 1978	"	Charles			Lighting Center	1075	870		Lease
27857 Mar. 23, 1978	"			et al James L.	J. Harold Duncan	1075	792		Quit Claim Deed - 3.80 Acres "Poppertree" Sec. I
28675 May 30, 1978	"	Elaine Vasilar			Daniel Pope Spencer	1076	186		Int. Lot 12 R/W Cul-De-Sac Sanddown Ln,
29558 Apr. 6, 1978	"	Charles E. +		et al J. S.	H. Steve Merritt	1076	691		0.81 Acs. U.S. Hwy 29 Chick Spgs Tp
30539 Apr. 17, 1978	"			et al Jimmy E.	Randall E. Bowen et al	1077	194		Lot 26 Jazwell Dr. "Richmond Hills" Sec. III
"	"			et al Jane L.	"	1077	194		
31562 Apr. 25, 1978	"			Janice H. + Ralph L.	American Mortgage Ins. Co.	1077	719		Pt. Lot 59 Sanford St. "Westmoreland Circle" Lot 58 Cor. Sanford St. + Bennett Ave.
31938 Apr. 27, 1978	"			Marion K. + Richard M.	David G. Miller et al	1077	936	.85	Acres Woodruff Rd.
32277 May 4, 1978	"			James D.	Ann M. Wooten	1078	185		Int. Lot 23 Grace St.

DIRECT or GRANTOR Index to Deeds — Greenville County, S. C.

REG. U. S. PAT. OFFICE *Chas McColl* County Indexes Since 1888 An Identifying Trade Mark

Open at Proper Tab according to First Letter or Letters of Name and refer to Buff Sub-Index sheet for page reference.

COTT FAMILY NAME INDEX No. 75 © 1949
MADE BY THE COTT INDEX COMPANY, COLUMBUS, OHIO
SOLD BY WALKER, EVANS & COGSWELL CO., CHARLESTON, S.C.

(I)

FILE NUMBER DATE OF RECORD	GRANTORS FAMILY NAMES	GIVEN NAMES ABCDEFGHIJ	GIVEN NAMES JKLMNO	GIVEN NAMES PQRSTUVWXYZ	GRANTEES	BOOK	PAGE	No. of Acres	BRIEF DESCRIPTION, LOCATION, ETC. (Not Warranted)
32589 May 2, 1978	Miller	By Master Frank P. McHowan Jr. Alberta	+	Steve L.	Sec. of Housing & H. Dev.	1078	340		Lot 2
33965 May 15, 1978	"			Lourenca	Melford J. Sherman	1079	194		Pt lot 77 Maco St. "Eastover"
34673 May 19, 1978	"			Jamie W. +	Stephen H.	1079	550		Lot 5 Westcliffe Cdd. Sec II "Forest Hills"
38080 June 19, 1978	"	Gregory N.	+	Patricia J.	John E. Earley et al	1081	480		Lot 12 Bridgewood Ave.
39055 June 27, 1978	"	Angela J.			Laura Ann Miller	1082	30		Power of attorney Gville Tp.
39108 June 28, 1978	"			James D.	Marguerite T. Taylor, et al	1082	54		Lot A Russell Ave "North Hills"
180 July 3, 1978	"	Calara, et al			Lois Henson, et al	1082	426		Release Agreement
41 July 3, 1978	"	et al Burd E.		12-5-2000	Bankers Trust of S.C. N.A.	1082	446		Real Prop. Agree.
"	"	et al Henette		12-5-2000	"	1082	446		
550 July 7, 1978	"			Dr. et al Thomas W.	William J. McCurley, et al	1082	731		Lake Hts. Sec. IV Lots 1 & 2 Ashford Ave. "Stone Lake Hts"
2414 July 24, 1978	"			Thomas W. et al	Perry D. Lupo, et al	1083	694		Lot 116 Lotus Ct. "Add Sect I Stone Lake Hts"
4408 Aug. 9, 1978	"	et al Catherine P.			Kitroe Partnership	1084	997		Memo. of Partnership Agreement Map I, Sec II
5621 Aug. 21, 1978	"			Michael G. + Kathryn P.	James R. Kimbrell, et al A. Ed. Pts.	1085	793		Lot 108 Hillsborough Dr "Forecroft"
6349 Aug. 28, 1978	"				Delewen Cullen Mission Assoc.	1086	213		Easement
6328 Aug. 28, 1978	"	Now Margaret S. Cahisholm		Margaret S.	Donald E. Batty, shc.	1086	168		Ests. Sec. B Lot 298 Carolina Ave. "Hower"
6435 Aug. 28, 1978	"			Roger B.	Barry L. Raffensberger, et al	1086	198		Lot 20 "Wade Hampton Terrace"

DIRECT or GRANTOR Index to Deeds — Greenville County, S. C.

(I) REG. U. S. PAT. OFFICE *Chas McCott* County Indexes Since 1888 An Identifying Trade Mark

Open at Proper Tab according to First Letter or Letters of Name and refer to Buff Sub-Index sheet for page reference.

COTT FAMILY NAME INDEX No. 75 © 1949
MADE BY THE COTT INDEX COMPANY, COLUMBUS, OHIO
SOLD BY WALKER, EVANS & COGSWELL CO., CHARLESTON, S.C.

FILE NUMBER DATE OF RECORD	GRANTORS FAMILY NAMES	GIVEN NAMES ABCDEFGHIJ	GIVEN NAMES JKLMNO	GIVEN NAMES PQRSTUVWXYZ	GRANTEES	BOOK	PAGE	No. of Acres	BRIEF DESCRIPTION, LOCATION, ETC. (Not Warranted)
7587 Sept. 7, 1978	Miller			Rosa Lee B.	City of Greenville, Municipal Corp.	1086	929		Lot 3 Cranen St. (Cranen Alley) 4+5 Cor. De Forest Cir. + Deborah Ln. <i>Takeover</i>
8758 Sept. 18, 1978	"		J. L.		Rebecca Mae Fernald	1088	30		Lots 11+12 De Forest Cir. Also lots
8456 Sept. 18, 1978	Millers	Buck, Henry	Deputy	Jawing	Sec. of State	1088	1		Articles of Incorporation Dir. See Deed # 947-pp 513; 978-pp 895-979-pp 103 Amendment to Restrictions for Peppercorn for
9058 Sept. 20, 1978	Miller	Barbara A. + Malcolm M.	et al			1088	147		
9290 Sept. 21, 1978	Miller		Mary A.		Julia K. Miller	1088	360		Power of Attorney
11950 Oct. 16, 1978	Miller	Alvin P. + Janet L.			Rachel H. Alexander	1089	987		Lot 2 Stevenson Lane "Lee Hgts" "Biltmore Eate."
13571 Oct. 31, 1978	Miller		Jesse Martin		Roma N. Miller	1090	983		Lot 29 Bear Grass Dr.
14463 Nov. 8, 1974	Miller		(Jed) K. L.		Mildred Miller	1091	492		Pt. lot 35 Chick Spgs Tp.
14462 Nov. 8, 1974	Miller		Mildred		K. L. (Jed) Miller	1091	500		Pt. lot 35 Chick Spgs Tp.
14843 Nov. 13, 1978	Miller		Ina Nell		Greenville County	1091	823		Right-of-Way
16759 Dec. 1, 1978	Miller		Linda W. + Robert E. III		Metropolitan Sevens Subdistrict The Society of the U. S.	1093	8		Right-of-Way (M4.4-1-2.4) Sec. IV
18412 Dec. 18, 1978	Miller		John M.		Equitable Life Assurance	1093	938		Lot 119 Manchester Dr. "Montclair"
19636 Jan. 2, 1979	Millers	Hazel			Kathy M. Smith	1094	683		Lot 1 Perry Rd "Dans Douci"
21307 Jan. 18, 1979	Miller		James O. + Penny S.	et al	George W. Zaiser	1095	603		Lot 13 Galina Ave. "Pine Brook"
21566 Jan. 22, 1979	Miller		Ina Nell		Richard J. Hughes, et al	1095	762		Lot 91 Sec. I "Oak Crest" "Woodside"
22251 Jan. 30, 1979	Miller	Bruce L.			Margaret L. Miller	1096	203		Lot 1 (H6) Sec. B W. 8 th St.

DIRECT or GRANTOR Index to Deeds — Greenville County, S. C.

REG. U. S. PAT OFFICE *Chas McCott* County Indexes Since 1888
An Identifying Trade Mark

Open at Proper Tab according to First Letter or Letters of Name and refer to Buff Sub-Index sheet for page reference.

COTT FAMILY NAME INDEX No. 75 © 1949
MADE BY THE COTT INDEX COMPANY, COLUMBUS, OHIO
SOLD BY WALKER, EVANS & COGSWELL CO., CHARLESTON, S.C.

(J)

FILE NUMBER	DATE OF RECORD	GRANTORS FAMILY NAMES	GIVEN NAMES ABCDEFGHIJ	GIVEN NAMES JKLMNO	GIVEN NAMES PQRSTUVWXYZ	GRANTEES	BOOK	PAGE	No. of Acres	BRIEF DESCRIPTION, LOCATION, ETC. (Not Warranted)
22822	Feb 5, 1979	Miller				^{2 Pts.} Sherrill H. Governors Square Associates	1096	503		Prop. Regime Dover Johnhouse No. 45-B. Horiz. Mills Sec III
23061	Feb 6, 1979	"	at al Catherine F.			Betty Jane Lee	1096	626		Lot 67 (#8) Blake St. Dumas
23547	Feb 12, 1979	"	Brady Isaac			P. N. Miller et al	1096	868		Lyn Estate Returned
		"					1096	868		7.85 Acre Spring Court Less part Cleveland Sq. Hampton Blvd.
24185	Feb 22, 1979	"			Jr. et al Thomas W.	Lawrence E. Reid	1097	242	1.08	Acs. Gahib Springs Rd. + Wade Cres. Sec. H
25821	Mar 9, 1979	"			Jr. et al Thomas W.	George H. McElhiney, Jr.	1098	81		Lot 22 Broughton Drive, Croftstone Hqts. " Sec. II
25761	Mar 9, 1979	"	Hermaine P.			Williams A. Ridgeway, et al	1098	53		Lot 70 Kay Dr. "Belmont
26159	Mar 13, 1979	"	Formerly Hermine M. Waters Hermine M.			Jacqueline Waters Ross	1098	280	2.61	Acs. Old Woodruff Rd.
26905	Mar 20, 1979	"		Jewel L.		Robert C. Miller	1098	918		Int. lot 27 (#109) Center Ave Sect Burlington Taylor also lot 237 incl North Ets. " Sec. II
		"		"		"	1098	918		Sec. A "Washington Hqts." Lot 11 Maple St. + Washington Loop
26894	Mar 20, 1979	"	Catherine F. et al			Don Walp	1098	897		Lot 146 Marlow Ln. "Avon Park" Hillwood Dr.
27587	Mar 27, 1979	"	Angela			Juffco Enterprises, Inc.	1099	295		Lot - lot 159 + pt. lot 160 Forest
28637	Apr 4, 1979	"	(possibly Mary Shely Spunk) or Shely of Miller Mary Shely Schenk			James O. Schenk et al	1099	854		Lot 77 "Hendall" Sec. III
29092	Apr 6, 1979	"		Lindsay W. Lee, III		Kenneth S. Jacobsma, et al	1100	68		"Augusta Acres" Lot 976 Henderson Ave.
28934	Apr 6, 1979	"	Buy Master	Frank P. M ^{rs} Howan, Jr.		Admin. of Veterans Affairs	1100	25		
29754	Apr 6, 1979	"		Jerry D.						
	Apr 13, 1979	"	Cathy P. + Michael W.			Metropolitan Sewer Sub'd	1100	555		Right of Way (P3-1-72)

DIRECT or GRANTOR Index to Deeds — Greenville County, S. C.

6

(J) REG. U. S. PAT. OFFICE *Chas. McCott* County Indexes Since 1888 An Identifying Trade Mark

Open at Proper Tab according to First Letter or Letters of Name and refer to Buff Sub-Index sheet for page reference.

COTT FAMILY NAME INDEX No. 75 © 1949
MADE BY THE COTT INDEX COMPANY, COLUMBUS, OHIO
SOLD BY WALKER, EVANS & COGSWELL CO., CHARLESTON, S.C.

FILE NUMBER DATE OF RECORD	GRANTORS FAMILY NAMES	GIVEN NAMES ABCDEFGHIJ	GIVEN NAMES JKLMNO	GIVEN NAMES PQRSTUVWXYZ	GRANTEES	BOOK	PAGE	No. of Acres	BRIEF DESCRIPTION, LOCATION, ETC. (Not Warranted)
29786 Apr. 13, 1979	Miller			Roma N.	Floyd D. Gudd, Sr.	1100	514		"Biltmore Estate." Lot 29 Bear Grass Drive orig. see Deed Bk 1065-pg 401.
30788 Apr. 23, 1979	"		James D.		John T. Carroll, et al	1100	999		Satisfaction of Bond for Title. For "Industries" Sec. I
31362 Apr. 27, 1979	"		Jewel S.	Robert G.	Kenneth M. Ellett, et al	1101	354		Lot 27 Center Ave. "Burlington Tram." "Green Park"
31403 Apr. 27, 1979	"	Angela			Jeffes Enterprises, Inc.	1101	272		Lot 145 Cr. Range Trail + East Ridge
31770 May 1, 1979	"			Robert C.	Jewel S. Miller	1101	573		Int. Lot 23; Del Norte Estd. Sec II Coleman Tract. Life Estate reserved for Grantor
34299 May 23, 1979	"			Virgie M.	John M. Griffin, et al	1103	107		Int. Lot 154 Keeler Bridge Rd. "Add For Bond for Title see Deed Bk 1073-654
34479 May 24, 1979	"		James J. + Patricia G.		James S. Snow	1103	180		Assignment of Bond for Title Hess, Mt. Jp.
35253 May 30, 1979	"		J. J., M.D.		Lorna G. Durham	1103	662		Lot East Lake Shore Dr. "Lake Lanier" Forest "Sec. II
35973 June 5, 1979	"	Francis M.	James R.		Billy B. Boyer, et al	1104	88		Lot 78 Boyer Rd. "Aurora Dale Forest "Sec. II
35977 June 5, 1979	"		James R.		Billy B. Boyer, et al	1104	89		Lot 77 Boyer Rd. "Aurora Dale Central Dev. Corp."
36367 June 8, 1979	"			Leonard H. Schenk, Jr. et al Atty-in-Fact for James O. Schenk, Carol S. Schenk and Sheely L.	Joseph R. Swedish	1104	357		Lot 159 + Pt. 160 Bellwood Dr.
36417 June 8, 1979	"	Exec Catherine P., et al			Catherine P. Miller, et al	1104	433		Lot 6 Springer St. "Hill Jp."
36419 June 8, 1979	"	Exec. Catherine P., et al			Catherine P. Miller, et al	1104	434		Lots 36, 37 + 38 Oakwood Hills. "Hill Jp."
36420 June 8, 1979	"	Exec. Catherine P., et al			Catherine P. Miller, et al	1104	435		Lot 24 + pt. lot 23 Adger St. "Duncan Wonderland Range
37398 June 18, 1979	"			R. L.	Molly Lou Gilbert	1104	936		Lot 57 Cr. Range Trail + East Ridge
38191 June 25, 1979	"			Thomas W.	C. David Bassett, et al	1105	394		Lot 83 + pt. lot 82 Green Valley Estd.

J

DIRECT or GRANTOR Index to Deeds — Greenville County, S. C.

☞ Open at Proper Tab according to First Letter or Letters of Name and refer to Buff Sub-Index sheet for page reference.

KEYS PRINTING CO., GREENVILLE, S. C.

(K)

FILE NUMBER DATE OF RECORD	GRANTORS FAMILY NAMES	GIVEN NAMES ABCDEFGH	GIVEN NAMES IJKLMNO	GIVEN NAMES PQRSTUVWXYZ	GRANTEES	BOOK	PAGE	No. of Acres	BRIEF DESCRIPTION, LOCATION, ETC. (Not Warranted)
38866 June 29, 1979	Miller		Nancy		Syda Kirksey	1105	719	} 41+62 Lot. Lot 15 on First + Second St. In. Part Also Lots 35+36 "Geo. W. Bridwell" Bates Tp.	
" "	"		"		" "	1105	719		
307 July 3, 1979	"	Catherine ^{et al}			Bobby Joe Fowler, et al	1106	59	Lot 15 Judson Rd.	
314 July 3, 1979	"	Catherine ^{et al}			Charlotte Anne Ingram	1106	61	Lot 33 Weble St. "Duncan Mills"	
335 July 3, 1979	"	by Frank P. McHowan, Jr., Master		Nancy W.	William J. Harper, Jr., et al	1106	67	Lot 17 Forest Dale Heights	
444 July 5, 1979	"		Melba J.		Ray D. Hawkins	1106	125	Lot. 3 Parcels "Crestwood Ave." "Park Place" Blk B	
1466 July 13, 1979	"	Catherine ^{et al}			Neoma A. Langley	1106	649	Lot 12 Second Ave (Ordora St.) Mt. View Land Co.	
1556 July 13, 1979	"	Harry Lee			Edward Hamit, et al	1106	678	Lot 6 Old Bunscombe Rd. Blk. A	
1754 July 16, 1979	"	Bryant D.			Carson A. Ramsey, et al	1106	783	Lot 54 Donnington Dr. "Kingsgate"	
1795 July 17, 1979	"	George W. ^{et al}	Lula Mae	Robert E.	James P. Mulligan, et al	1106	839	} Lot 4 Fairview Rd. (Old Chick Springs Rd.) Chick Springs Tp.	
" "	"	" ^{et al}	James M., Jr.		" " "	1106	839		
2159 July 19, 1979	"	Slada B. Miller	Elsie B.		James W. Miller, et al	1107	41	Lot 12 See Th. D'ville	
2549 July 23, 1979	"	Douglas D. + Marilyn A.			Herald R. Allen	1107	471	Lot 323 Willowtree Dr. "Westwood"	
3513 July 31, 1979	"		Mae P.		Southern Bell Tel. + Tel. Sewer Authority	1108	289	Right of way Easement	
3766 Aug. 1, 1979	"			Sera K.	Western Carolina Regional	1108	423	Right of way (542-2-1-87)	
Over					(Over)				

DIRECT or GRANTOR Index to Deeds — Greenville County, S. C.

(K)

Open at Proper Tab according to First Letter or Letters of Name and refer to Buff Sub-Index sheet for page reference.

KEYS PRINTING CO., GREENVILLE, S. C.

FILE NUMBER DATE OF RECORD	GRANTORS FAMILY NAMES	GIVEN NAMES ABCDEFGH	GIVEN NAMES IJKLMNO	GIVEN NAMES PQRSTUVWXYZ	GRANTEES	BOOK	PAGE	No. of Acres	BRIEF DESCRIPTION, LOCATION, ETC. (Not Warranted)
3869 Aug 1, 1979	Miller		James Larry Linda Lee J.	et al et al	Boyd G. Lister, et al	1108	399		Lots 62, 63 + 64 Chick Springs Tp. - Clark am.
" "	"				" " "	1108	399		
4994 Aug 10, 1979	"		Mary E. Patterson		James F. Seidel, et al	1109	143		Woods "Sec. VII Lot 46 Cherry Hill Rd. "Forester "S. Slater + Am"
6721 Aug 24, 1979	"		Mae B.		Everette Ellis, Jr. et al	1110	117		Bond for title - Lot 1, Blk D
6609 Aug 24, 1979	"	Catherine J.			Ray S. Schaffer, et al	1110	35		Lot 80 "Union Bleachery" "Juraco"
7290 Aug 30, 1979	"		Jennie M.	William R.	Paul B. Wickensimer, et al	1110	461		Lot 25 Lisa Dr. "Wade Hampton"
7230 Aug 30, 1979	"	Beatrice J.			Duke Power Co.	1110	519		Right of Way Forest
7697 Sept 4, 1979	"		J. Thomas IV Patricia R.		Bruce H. Martin, et al	1110	695		Lot 95 Dix Abbott "Shenwood"
8818 Sept 13, 1979	"	10-2-84	Donald E.	Lucy Ann	Fred. Fred. S + L. Ann	1111	485		Real Prop. Agreement Prop. Regime
9006 Sept 14, 1979	"			William N. Jr. et al	Theda J. Swift	1111	558		Unit A-22 Middleton Place Horiz. Acres "Sec. H"
9295 Sept 17, 1979	"			Thomas W.	W. Bayne Brown	1111	717		Lot 23 Brighton Dr. "Graptone"
10426 Sept 26, 1979	"		Kenneth N.		Mary H. Miller	1112	279		Sub. Lot 41 "Hazelwood" Sec II Greenacre Rd.
11318 Oct 3, 1979	"			McMahan, et al Sue H.	Palmetto Real Estate Trust	1112	920	1.65	Acres Cr. Hwy 276 (Lawrens Rd.) +
11768 Oct 8, 1979	"			S. et al Darak Ann	James S. Smith, et al	1113	168	0.71	Acc. Hwy. 290 Area
11709 Oct 8, 1979	"	by Frank P. McManan, Jr., Master Carolyn S. +		Ronnie E.	Sec. of Housing + Urban Dev.	1113	145		Lot 77 - Oakmead, Sec. V-B
12689 Oct 15, 1979	"			Rick S.	Karis Ann Miller	1113	616		Lot 1 Milford Church Rd.

DIRECT or GRANTOR Index to Deeds - Greenville County, S. C.

Open at Proper Tab according to First Letter or Letters of Name and refer to Buff Sub-Index sheet for page reference.

KEYS PRINTING CO., GREENVILLE, S. C.

(L)

FILE NUMBER DATE OF RECORD	GRANTORS FAMILY NAMES	GIVEN NAMES ABCDEFGHIH	GIVEN NAMES IJKLMNO	GIVEN NAMES PQRSTUVWXYZ	GRANTEES	BOOK	PAGE	No. of Acres	BRIEF DESCRIPTION, LOCATION, ETC. (Not Warranted)
14097 Oct. 26, 1979	Miller	By Master Frank P. M. = Susan Jr. Alex Jr. + Mary			Urban Develop. Dept. of Housing +	1114	332		Lot 86 Oakview, Sec. V-A
16660 Nov. 16, 1979	"	Gary E.			Robert S. Jones et al	1115	762		lots 2 + 3 Brushy Creek Rd.
17846 Nov. 28, 1979	"		Lang		B. Frank Alexander et al	1116	530		"Crestwood, Inc." Montl Sp. Lot 10 Cr. South Estate Dr. + Melow St.
19659 Dec. 17, 1979	"	Catherine J. et al			Burrell Green Incorporated	1117	420		Lot Stall St. + Stralkern St.
19840 Dec. 18, 1979	"	Carolyn D.			James A. Fowler	1117	509		Lot 57 N. Estate Dr. "Crestwood"
20460 Dec. 26, 1979	"			Sarah M.	Billy Ray Upton, et al	1117	889		Also 6.81 Acs. (U.S. Hwy. 276) Lot Deer Hwy. (U.S. Hwy. 276)
21502 Jan. 5, 1979	"			R. E.	Ann M. Lee	1118	628		Power of Attorney
21870 Jan. 14, 1980	"			et al Dora L.	Ben E. Lynn, et al	1118	844		Springs Sp. Lot 5.64 Acs. Hwy. 290 Chick + Sumner St.
21890 Jan. 14, 1980	"		James D.		John H. Hunter	1118	879		Pt. Lot 2 Bkb. A Arlington Ave.
22782 Jan. 23, 1980	"	Bayce, Jr. Indiv. + Jr.			Etna J. Williams	1119	469		Parcel Saluda Sp.
22600 Jan. 22, 1980	"	E. D.	+	Indiv. + Jr. Thos. W.	James P. Brockman	1119	401		Phillips Trail Rd. + Patrol Club Rd. Tracts 3 + 4 (15.636 + 6.55 Acs.)
22601 Jan. 22, 1980	"	Indiv. + Jr. E. D.	+	Indiv. + Jr. Thos. W.	Mac. E. Snyder	1119	402	4.579	Acres = Tract I View Mont Rd.
22602 Jan. 22, 1980	"	Indiv. + Jr. E. D.	+	Indiv. + Jr. Thos. W.	Mac. E. Snyder	1119	403	46.799	Phillips Trail Rd. Acres = Tract II Patrol Club Rd. + Village Homes "J. W. Poe Mfg. Co."
23052 Jan. 25, 1980	"			Ray Thomas Howan, Jr.	Judy Bray	1119	575		Pt. Lot 30 (#16) First Ave. Sec. I Great Drive
24063 Feb. 7, 1980	"	By Master Frank P. M. = Susan Jr. H. Ann W. John Michael			Secretary of Housing + Urban Dev.	1120	236		Lot 10 Cor. Spring Brook + Pine
24679 Feb. 14, 1980	"	Donnie W. + Miriam B.			Ronald A. Phelps et al	1120	556		Lot 55 "Westwood" Sec. I

DIRECT or GRANTOR Index to Deeds — Greenville County, S. C.

(L)

Open at Proper Tab according to First Letter or Letters of Name and refer to Buff Sub-Index sheet for page reference.

KEYS PRINTING CO., GREENVILLE, S. C.

FILE NUMBER DATE OF RECORD	GRANTORS FAMILY NAMES	GIVEN NAMES ABCDEFGHIH	GIVEN NAMES IJKLMNO	GIVEN NAMES PQRSTUVWXYZ	GRANTEES	BOOK	PAGE	No. of Acres	BRIEF DESCRIPTION, LOCATION, ETC. (Not Warranted)
24990 Feb. 18, 1980	Miller		Minnie B		Ann M. Lee	1120	720		Power of attorney
25534 Feb. 25, 1980	"	a/k/a	Lula Mae Miller		Evelyn C. Johnson	1121	41		Corrective Deed Chick Spgs Tp (Subd Div. 1038 pg. 239)
26289 Mar. 4, 1980	"		Lula May		"Martindale" Sub'd	1121	588		3 Parcels Old Chick Spgs. Rd. For any see Deed Bk. 839 Pg. 321
26636 Mar. 6, 1980	"		Douglas P. + Linda B. et al		Randall K. McAttee et al	1121	739		Supplemental Protective Covenants Lot 9 Kason Dr. Extn.
26928 Mar. 10, 1980	"		Cathy et al a/k/a Lillian E. Spencer	Lillian E.	Holt Miller	1121	864		Acres Int. lot 8 Elmire St. Idlewood Springs Tp.
27086 Mar. 11, 1980	"		Charlton B. Jr. + Sonja B.		Robert P. Doppelbauer et al	1121	960		Lot 7 Miller St. Green Chick Horiz. Prop. Regime
27127 Mar. 13, 1980	"		Cornie H. et al		Charles W. Claudis, Jr. et al	1121	998		Unit 2 - L. Plaza of Lewis Village
27797 Mar. 19, 1980	"		Mae S. Patterson		Thomas Milton Vickery et al	1122	433		Bond for title to Real Estate see Deed Book 454 pg. 97, also, Deed Book 465 Pg. 450.
27944 Mar. 20, 1980	"	4-14-82 #22987 m.	Charles F. + Kathryn	Cancelled Dannie S. Jenkins 2002	Ed. Gal. S. + L. Arso (life estate)	1122	595		Bond BK. 76-1621 Real Property Agreement Rd. or Pointe Hwy.)
28134 Mar. 21, 1980	"		J. Paul		Ester F. Miller, et al	1122	625		Lot. Hwy. 25 (New Buncombe Tayland)
29196 Apr. 2, 1980	"		Cathy et al		Stephen Max Foster et al	1123	235		Lot 31 = 1 acre Chick Spgs Tp.
29298 Apr. 2, 1980	"		Clyde L. Jr. + John W. et al		Thermo Kinetics Industries Inc.	1123	277	4.26	acres Fairfield Rd.
29440 Apr. 3, 1980	"		Grady C. + James H. + P. N. Now Wilma Rae Bloude		Shady C. Miller Jr.	1123	414	7.85	acres Spring Ct. Cleveland Tp. Sec. I
31747 Apr. 29, 1980	"		Wilma Rae		Barry M. Hawkins et al	1124	788		Lot 58 Hudson Rd. "Pelham East"
31879 Apr. 30, 1980	"		Catherine J. et al		Clyde Samuel Harvley Jr. et al	1124	864		Lot 47 Union Bleachery

DIRECT or GRANTOR Index to Deeds — Greenville County, S. C.

Open at Proper Tab according to First Letter or Letters of Name and refer to Buff Sub-Index sheet for page reference.

KEYS PRINTING CO., GREENVILLE, S. C.

(M)

FILE NUMBER DATE OF RECORD	GRANTORS FAMILY NAMES	GIVEN NAMES ABCDEFGH	GIVEN NAMES IJKLMNO	GIVEN NAMES PQRSTUWXYZ	GRANTEES	BOOK	PAGE	No. of Acres	BRIEF DESCRIPTION, LOCATION, ETC. (Not Warranted)
32614 May 8, 1980	Miller	Charles J.			Helen L. Miller	1125	338		Sec A Int. lot 111 Pinlick Rd. "Dower Estate"
33796 May 21, 1980	"	et al Boyce, Jr.			Mrs. Annie Lou Raines	1126	175	6.36	Acres. Center Rd. Saluda Tp.
33868 May 22, 1980	"		John D. Jr.	et al	Robert E. Laing et al	1126	232		Lot 1 Elleston Dr. + Lowndes Ave.
" "	"		Lorraine E.	et al	" " " "	1126	232		
34171 May 27, 1980	"		J. Paul		George A. Mullinix, Jr.	1126	468		Int. lot Pinckney St. East.
34419 May 29, 1980	"		Masako S. Robby E.		Leon R. Marten et al	1126	620		Slaves" Sec. 2 Lot 146 Wrenfield Dr. "Sunny
34880 June 4, 1980	"		Mae S. Patterson		George R. McConnell	1127	18		Bond for title, Lot 5, Millant D'ville Tp.
35954 June 17, 1980	"	Catherine P. et al			Shuidan Fowler Farr	1127	582		Lot 24 Adger St. "Luncheon Hyge"
458 July 7, 1980	"	formerly Julia R. m ^s Pherson			Shelagh Margaret North - Coombers	1128	731		Lot 35 Elsie St. Park Hill
573 July 8, 1980	"	Della F. et al		10-5-92	The S-C Nat'l Bank	1128	825		Real Prop Agree.
" "	"	E. Linville, et al		10-5-92	"	1128	825		
686 July 9, 1980	"	Boyce, Jr.			Bernice Cleo L. Coy	1128	857	3	acres Saluda Tp.
737 July 10, 1980	"			W. m ^s et al Thomas	W. Bayne Brown	1128	900		Crostatoney Acres Lot 24 Broughton Dr. Sec. 2
2991 Aug 1, 1980	"	Don E. + Lynnette C.			James Le Claire, et al	1130	258		Lot 427 Sal route Estate, Sec. V Park"
3535 Aug 6, 1980	"			Leland Richard	Rory C. Henderson	1130	541		Lot 43 Brunson St "Glen Grove
4001 Aug 11, 1980	"			Mary Agnes	Julia Daniel Miller	1130	911		Gen. Durable Power of Attorney

DIRECT or GRANTOR Index to Deeds — Greenville County, S. C.

(M)

Open at Proper Tab according to First Letter or Letters of Name and refer to Buff Sub-Index sheet for page reference.

KEYS PRINTING CO., GREENVILLE, S. C.

FILE NUMBER DATE OF RECORD	GRANTORS FAMILY NAMES	GIVEN NAMES ABCDEFGHIJ	GIVEN NAMES JKLMNO	GIVEN NAMES PQRSTUVWXYZ	GRANTEES	BOOK	PAGE	No. of Acres	BRIEF DESCRIPTION, LOCATION, ETC. (Not Warranted)
4156 Aug 12, 1980	Miller		Mary A.	/	Julia K. Miller	1130	992		By Orig. see deed bk. 1088 p. 360 Revocation of Power of attorney "Heatherbilde"
4336 Aug. 13, 1980	"				W. Edwin Charles F. Manwaring et al	1131	146		Lot 31 Canterbury Rd. Sec. A
5341 Aug. 21, 1980	"	Helen T.			Paul E. Wilburn et al	1131	691		Lot 111 Pimlico Rd. "Gower Estate"
5693 Aug. 25, 1980	"	David F. &		Patricia L.	Jerry A. Kennemer	1131	864	.85	acs. Woodruff Rd.
7519 Sep. 8, 1980	"	H. Roddy SA Mrs. Conif. H.			The County of Greenville	1132	824		Storm water Detention Agreement Req. for orig. see bk. 1121 p. 948
7585 Sept. 9, 1980	"	Connie et al			Charles W. Clowdie, Jr. et al warehouse inc.	1132	868		Unit 2-L Plaza Lewis Village Horiz. Pky.
8377 Sept. 16, 1980	"			Jr. et al	Thomas W. Putnam's Furniture	1133	496		Lease
8931 Sept. 19, 1980	"		James T.		Patrice C. Miller	1133	862		Lot Main St. Ft. Inn
8934 Sept. 19, 1980	"			N/A Patrice C. Priestley	Robby C. Leroy et al	1133	876		Lot main St. Ft. Inn. Hq's
9832 Sept. 29, 1980	"			SA Steven Vernon	Grace E. Miller et al	1134	468		Lot 51 Edgewood Dr. Kirkwood
16127 Sept. 30, 1980	"			et al	Robert B. Salvatore Alessandro et al	1134	536		Lot 34 Delmar Dr. "Krentwood"
"	"			et al	Shaila H. " " "	1134	536		Sec. II S'ville
11103 Oct. 8, 1980	"	Charlie M.	Ollie Mae S		Joe L. Thomason et al	1135	59		Sec. 6 Lot 72 Forth St. Johnson Mill Village
11134 Oct. 8, 1980	"		Marion A. Jud. & Exec.		Billie Jo Blikovde	1135	70		Lot Hammond St. East Highland Estate Sec. 4
11183 Oct. 8, 1980	"		Ophelia H.		Joseph A. Wells et al	1135	96		Lot 9 West View Ave (N/K/A Vintage St)
11184 Oct. 8, 1980	"		Martha J.		Joseph A. Wells et al	1135	97		Lot 9 Brookdale Ave. Pleasant View

DIRECT or GRANTOR Index to Real Estate Deeds -- Greenville County, S. C.

(N)

Open at Proper Tab according to First Letter or Letters of Name and refer to Buff Sub-Index sheet for page reference.

KEYS PRINTING CO., GREENVILLE, S. C.

FILE NUMBER DATE OF RECORD	GRANTORS FAMILY NAMES	GIVEN NAMES ABCDEFGHIH	GIVEN NAMES IJKLMNO	GIVEN NAMES PQRSTUVWXYZ	GRANTEES	BOOK	PAGE	No. of ACRES	BRIEF DESCRIPTION, LOCATION, ETC. (NOT WARRANTED)
22609 Feb. 9, 1981	Miller	Boyce, Jr.			Harry C. Fowler, et al	1142	457	1.86	Hwy 414 "Howard Acres" Acres. + 3.84 acs = lots 9 + 10 S.C.
23662 Feb. 20, 1981	"	Claudette for Ellen K. Miller			Fid. Fid. S. & L. Assn	1143	114		Real Prop. Agree.
23699 Feb. 20, 1981	"	Helen K.	+	Roger D.	Cameron E. Smith	1143	95		Lot 20 Cr. Dykeson Ave. + Perry Rd.
24027 Feb. 25, 1981	"	Donald E. et al			Dana B. Mackonis	1143	246		Lot 4 Fork Shoals Rd.
" "	"	Ann C. et al			" " "	1143	246		
26128 Mar. 19, 1981	"	J. P. Patterson			Walter G. Ingram et al	1144	596	2.62	Acres Chick Spgs. Sp.
27926 Apr. 6, 1981	"	cancelled mass of Doris S. Lawrence RMC		10-4-94	BR 1524 P. 200 Charles H. Blackwell, et al	1145	705		S.C. Bates Tp Bond for Title, Cleveland Ave. Marietta
28059 Apr. 6, 1981	"			for Thomas B. Miller	Lois B. Ashworth	1145	776		Lot 36 Newberry St. (Formerly Sumter St.) Sec. II
29361 Apr. 20, 1981	"			Mary B.	Ronnie J. Green, et al	1146	592		Lot 41 Millwood Dr. "Haselwood"
29576 Apr. 22, 1981	"			J. P.	Martha Jean M. Williams et al	1146	723	2.01	Acres
29575 Apr. 22, 1981	"			J. P.	Elizabeth M. Anderson et al	1146	724	2.02	Acres
30230 Apr. 29, 1981	"			Lillian H.	J. Harold Miller, Jr.	1147	136	3.52	Acres Piedmont - Moonville Rd. Lanier "Glassy Mt. Sp.
32126 May 18, 1981	"			William H.	George Phillip Morgan	1148	266		Lot C East Lake Shore Dr. "Lake"
32351 May 20, 1981	"	Charles M. et al			Mountain View Lumber	1148	406		Restrictions
32534 May 22, 1981	"	cancelled #22021 Doris S. Lawrence RMC		Deed Bk 1282 pg 19 12-1-86	W. N. Jr. Fairlane/Litchfield Co. Inc	1148	601		memorandum of Lease
32720 May 26, 1981	"			J. P. Sr.	J. P. Miller, Jr.	1148	788	7.34	Acres

DIRECT or GRANTOR Index to Deeds — Greenville County, S. C.

☞ Open at Proper Tab according to First Letter or Letters of Name and refer to Buff Sub-Index sheet for page reference.

KEYS PRINTING CO., GREENVILLE, S. C.

(0)

FILE NUMBER	GRANTORS FAMILY NAMES	GIVEN NAMES ABCDEFGH	GIVEN NAMES IJKLMNO	GIVEN NAMES PQRSTUVWXYZ	GRANTEES	BOOK	PAGE	No. of Acres	BRIEF DESCRIPTION, LOCATION, ETC. (Not Warranted)
DATE OF RECORD									
33645 June 3, 1981	Miller	Elvina U.	♀ Louie Compton		Danny K. Miller, et al	1149	260	1.0	Acres Finley Bridge Rd.
33553 June 3, 1981	"	Cathy, et al			Stephen Max Foster	1149	219		Lot 2 Sec. A E. South Sixth St.
34059 June 8, 1981	"	Bruce E. et al			Hung Van Nguyen	1149	531		Lot 14 Brewery Rd. "Aurora Farrest" Sec. 2
" " " "	"	Donna B.			" " "	1149	531		
34486 June 12, 1981	"	H. Kathryn			Venture III associates	1149	820		Tract # 3
34791 June 16, 1981	"	Charles			Angela B. Miller	1150	15		mt. 1 acre
35760 June 25, 1981	"			James B. et al	Robert E. Ellis, Jr.	1150	577		Lease and Option Lot 95 North Hills Subd
" " " "	"			Mrs. Kathryn T. et al	" " " "	1150	577		
638 July 8, 1981	"	Evelyn J.			George F. Miller	1151	359		Paris Mountain Chick Hgn. Tp. Life Est. Int. Tract 3 = 0.88 acs.
1592 July 17, 1981	"			Thos. W. Hill et al	Daniel F. Menzel	1151	967		Lake Hgte. Lot 22 Harbor Oaks Dr. Stone Forest Estates
3020 Aug 3, 1981	"			Jamurra C.	T. Earl Miller	1152	894		Lot lot 196 Plainfield Cr. South
4481 Aug 18, 1981	"	David R. & Linda			John L. Cross, et al	1153	711		Lot 3 "Kendal Green" Sec. B.
5328 Aug 27, 1981	"			Thos. W. Hill et al	Ward S. Stone, Jr. et al	1154	195		Lot 51 Randall St. Stone Land Co.
5376 Aug 28, 1981	"			James N. et al	Martin Timothy Brasher	1154	284		Lot 175 Westcliffe Sec. III
7179 Sept. 18, 1981	"	Betty Lou S.			M. Wallace Smith	1155	295		Pt. Lot 14 Hillendale Cr.
7328 Sep. 21, 1981	"	Ann H.		11-13-86 #19691 1+Bl. 98-626	The S.C. Trust Bank	1155	408		Real Prop. Office

DIRECT or GRANTOR Index to Deeds — Greenville County, S. C.

(0)

Open at Proper Tab according to First Letter or Letters of Name and refer to Buff Sub-Index sheet for page reference.

KEYS PRINTING CO., GREENVILLE, S. C.

FILE NUMBER DATE OF RECORD	GRANTORS FAMILY NAMES	GIVEN NAMES ABCDEFGHIJ	GIVEN NAMES JKLMNO	GIVEN NAMES PQRSTUWXYZ	GRANTEES	BOOK	PAGE	No. of Acres	BRIEF DESCRIPTION, LOCATION, ETC. (Not Warranted)
7329 Sept. 21, 1981	Miller			etal Ronald W.	Heathwood	1155	420		Restrictions
" "	"			etal Jerry W.	" "	1155	420		
8416 Oct. 2, 1981	"	Elizabeth W.	etal		Rodney Neil Walker, etal	1156	183		Village Sec. 4 Lot 33 Smythe St. Duncan Mills
8739 Oct. 6, 1981	"		Lillian H.		J. Harold Miller, Trustee	1156	338		Declaration of Trust Village
9642 Oct. 16, 1981	"	Helen K.	&	Roger D.	Betty Jean Hamby	1156	920		4 lots Appalossa Dr. Mustang Stone Land Co. Sec. "B"
10999 Nov. 2, 1981	"	Ella Mathis			William Berry Parks	1157	666		Int. Pt. lot 46 West Croft St. East Jacot Drive
12312 Nov. 18, 1981	"	Dorothy D.	etal		Greenville County	1158	539		Road Petition & Right of Way See Deed Bk 1140 Pg 331
12241 Nov. 18, 1981	"	Daniel Byrd III,	etal	etal Jr.	Park Heights Hwy Prop. Reg.	1158	521		First Amendment to Master Deed & Brookwood Dr. Stone Lake Sec. E
13305 Dec 3, 1981	"			Thomas W.	Agnes S. Dawson	1159	91		8 lots Camp Rd. (Rutherford Rd.) Deverger Place Sec. 7
13968 Dec. 14, 1981	"	Donna J. & John H.			Robert N. Shuster, etal	1159	405		Lot 48 Hedgewood Ter.
14773 Dec. 23, 1981	"	Bayce, Jr.	etal		Eugene J. Boswell	1159	955		Lot Hwy 414 Saluda Sp.
14995 Dec. 29, 1981	"		wendell James		Mary L. Miller	1160	111		Int. Lots 7 & 8 Taylor Rd. O'Mah Brookwood Forest Sec. I
15551 Jan. 6, 1982	"			Jeffrey L.	Linda L. Miller # 9415 Lot BK 166-1955	1160	681		Int lot 46 Charing Cross Rd for Grant
17292 Feb. 2, 1982	"	Clara M.	2-16-96		City of Greenville	1161	855		Real Property agreement
18262 Feb. 15, 1982	"			James I. III, etal	Glenn W. Richey, Jr.	1162	438		Lot 10 E. North St. "Overbrook"
" "	"			Katherine J. etal	" " "	1162	438		

DIRECT or GRANTOR Index to Deeds — Greenville County, S. C.

☞ Open at Proper Tab according to First Letter or Letters of Name and refer to Buff Sub-Index sheet for page reference.

KEYS PRINTING CO., GREENVILLE, S. C.

(P)

FILE NUMBER DATE OF RECORD	GRANTORS FAMILY NAMES	GIVEN NAMES ABCDEFGHIJ	GIVEN NAMES JKLMNO	GIVEN NAMES PQRSTUVWXYZ	GRANTEES	BOOK	PAGE	No. of Acres	BRIEF DESCRIPTION, LOCATION, ETC. (Not Warranted)
18663 Feb. 19, 1982	Miller				et al Karin Ann & Rick L. Charles W. Kauffman Jr.	1162	694		Lot 1 Milford Church Rd.
19172 Feb. 26, 1982	"	Anita		10-31-85 Ronald E.	et al The Palmetto Bank	1163	31		Real Prop. Agree.
19275 Feb. 26, 1982	"	Grady C. Jr.			Grady C. Miller, Sr.	1163	23	5.09	Ac. Spring Court Cleveland Tp.
19208 Feb. 26, 1982	"	Catharine P.		et al Indiv, Co-Eyes, Co. Sr	et al William A. Vaughn	1162	976		Lot 83 Palmetto St.
19884 Mar. 5, 1982	"			Dil Company, Inc.	Southern Bell Tel. & Tel Co.	1163	487	.08	Deed + Release Oaklawn Tp. Judgment Roll 79-320 Acres Greenville Rd. (5-23-52)
22079 Apr. 1, 1982	"	Ed. H.			James D. Wallen, et al	1164	825		Lot 1 State Park Rd. Chick Sggs. Tp.
22082 Apr. 1, 1982	"	Ed. H. Jr.		et al Robert L.	Ed. H. Miller, Sr.	1164	826		Lot 1 State Park Rd. Chick Sggs. Tp.
"	"	Chris, et al			" " " "	1164	826		Lot 1 State Park Rd. Chick Sggs. Tp.
22852 Apr. 13, 1982	"			Richard M.	et al Marion Lydia Miller,	1165	330		Power of Attorney
22853 Apr. 13, 1982	"			Marion Lydia	Richard M. Miller, et al	1165	333		Power of Attorney
23805 Apr. 26, 1982	"	Boyer Jr.			Magale Outdoor Advertising Co. Major media of the Southeast	1165	954		Memorandum of Lease
26141 May 25, 1982	"			Marion A. Sr.	et al Marion A. Miller, Jr.	1167	400		Lot 61 & Pt. lot 60 McMakin Dr. IV Maulden
26613 May 28, 1982	"			James A. & Peggy R.	et al H. Phillips Worth, Jr.	1167	711		Lot 170 Forester Woods, Sec. Park
27131 June 4, 1982	"	FKA Ann B. Smith Ann B.		et al	et al William Chandler Beacham,	1168	57		Lot 122 Brookside G. University
27427 June 8, 1982	"			Ida Ruth Cox	Gordon E. Mann	1168	220		Int. lot 15 Perry Rd.

DIRECT or GRANTOR Index to Deeds — Greenville County, S. C.

(P)

Open at Proper Tab according to First Letter or Letters of Name and refer to Buff Sub-Index sheet for page reference.

KEYS PRINTING CO., GREENVILLE, S. C.

FILE NUMBER DATE OF RECORD	GRANTORS FAMILY NAMES	GIVEN NAMES ABCDEFGHIJ	GIVEN NAMES JKLMNOPQ	GIVEN NAMES RSTUVWXYZ	GRANTEES	BOOK	PAGE	No. of Acres	BRIEF DESCRIPTION, LOCATION, ETC. (Not Warranted)
28708 June 22, 1982	Miller			Paul H.	George F. Miller	1169	73		General Power of attorney
28707 June 22, 1982	"	Evaline F.			George F. Miller	1169	75		General Power of attorney
28706 June 22, 1982	"	Indiv & atty-in-fact for Paul H. Miller			Edward W. Miller et al	1169	41		Pt. Lot 5 Chick Lggs. Ig.
"	"	By atty-in-fact George F. Miller			" " "	1169	41		
"	"			Paul H. et al	" " "	1169	41		
29418 June 30, 1982	Millar			Robert W.	Thomas C.C. Bond, et al	1169	461		Lot 70 Honey Horn Dr. & Fishbrook Way "Holly Tree Plantation"
"	"			Susan H.	" " " " "	1169	461		
799 July 12, 1982	Miller			Mary Jane	Sandra Ulverlee Brown et al	1169	941		Lot 5 Wheatly Place "Lower Park" Payment of Liquidated Damages
'898 July 13, 1982	Miller	Edward W.			James Lerry Laws et al	1169	993		Cancellation of Lease Following "Laurel Hills"
977 July 13, 1982	Miller			Sara L.	Samuel K. Miller	1170	48		Int. Lot 19 + 21 Cassa Loma St. in Alley
2040 July 27, 1982	Miller	now Catherine P. Woodson co-Ex + Co. Tr.			Town House Properties et al	1170	725		Lot East North Street also Int. Subd.
3183 Aug 9, 1982	Miller	Douglas P.	Linda B.		Paul Anthony Reinman	1171	713		Lot 18 Douglas Dr. Martindale For orig see Deed BK 969 Page 27
3429 Aug 10, 1982	Miller	Clyde W. Jr.		Vera E.	City of Mauldin et al	1171	869		Satisfaction of sewer service agreement
4177 Aug 19, 1982	Miller	61 1/2% Hermine M. Watson			Russell Lorisita Dumton	1172	421	2.61	Acres Old Woodruff Road
4618 Aug 24, 1982	Miller			Robert E.	Ann M. Lee	1172	648		Power of attorney
4617 Aug 24, 1982	Miller			Minnie M.	Ann M. Lee	1172	651		Power of Attorney Mills Brandon Plant, Sec. I
5846 Sept. 8, 1982	Miller			Ray H.	Ila Mae Miller	1173	496		Lot 52 (#6 Bennett St.) Abney

DIRECT or GRANTOR Index to Deeds — Greenville County, S. C.

☞ Open at Proper Tab according to First Letter or Letters of Name and refer to Buff Sub-Index sheet for page reference.

KEYS PRINTING CO., GREENVILLE, S. C.

(Q)

FILE NUMBER DATE OF RECORD	GRANTORS FAMILY NAMES	GIVEN NAMES ABCDEFGHIJ	GIVEN NAMES JKLMNO	GIVEN NAMES PQRSTUVWXYZ	GRANTEES	BOOK	PAGE	No. of Acres	BRIEF DESCRIPTION, LOCATION, ETC. (Not Warranted)
6784 Sept. 17, 1982	Miller				Robert J. Gladys Rachel Lindsey	1174	65	2.02	Acres Viewmont Dr.
6784 Sept. 17, 1982	"				Robert J. Gladys Rachel Lindsey	1174	66		Int. Lot Viewmont Dr Paris Mt. Tp.
7141 Sept. 22, 1982	"	Bayce, Jr.			Lewis R. Loftis ^{etal}	1174	367	9.87	acres S.C. Hwy 414 Saluda Sp
7477 Sept. 27, 1982	"	Elsie S.			Martha M. Dixon	1174	619		Power of attorney
8049 Oct. 1, 1982	"	Elizabeth B.			Barbara J. Wilson	1174	937		Lot 4 + 5 Tall Oaks Drive
8994 Oct. 12, 1982	"	Elizabeth ^{etal}			Ermy A. Hans Knittel ^{im.}	1175	629		Village, Sec. 4 Lot 32 Viewmont Dr. Paris Mt. Tp.
8772 Oct. 16, 1982	"	Elizabeth ^{etal}			Ermy A. Hans Knittel ^{im.}	1175	628		Village, Sec. 4 Lot 32 Viewmont Dr. Paris Mt. Tp.
9825 Oct. 22, 1982	"			Ray Thomas	Fred L. Haggard ^{etal}	1176	62		Houses, F.W. Poe Mfg. Pt. Lot 30 (#16) First Ave. Village
10847 Nov. 3, 1982	"			Stoner Pauline	Buster J. Edge, Jr.	1176	573		"Duncan Mills Village" Lot 87 (56 Dutchman St.) Sec. 4
11570 Nov. 11, 1982	"			Jr. ^{etal} Thomas W	Martha J. Thomason	1177	125		"Park" Lot 205 Crosby Cir. "Paramount"
12825 Nov. 26, 1982	"			Johnny Wayne	Frank W. Robinson	1177	904		2 Lots Saluda Tp.
12825 Nov. 26, 1982	"			Johnny Wayne	Frank W. Robinson	1177	905	2.05	Acres.
13041 Nov. 30, 1982	"			James H. Willie Mae ^{etal}	County of Greenville, S.C.	1178	165		Consent to County maintenance
13041 Nov. 30, 1982	"			James H. Willie Mae ^{etal}	_____	1178	166		20 yr. Affidavit (Miller Road)
13041 Nov. 30, 1982	"			James H. Willie Mae	Greenville County	1178	168		Right-of Way Dedication
13041 Nov. 30, 1982	"			James H. Willie Mae	Greenville County	1178	169		Consent to County maintenance

DIRECT or GRANTOR Index to Deeds — Greenville County, S. C.

(Q)

Open at Proper Tab according to First Letter or Letters of Name and refer to Buff Sub-Index sheet for page reference.

KEYS PRINTING CO., GREENVILLE, S. C.

FILE NUMBER DATE OF RECORD	GRANTORS FAMILY NAMES	GIVEN NAMES ABCDEFGHIJ	GIVEN NAMES JKLMNO	GIVEN NAMES PQRSTUVWXYZ	GRANTEES	BOOK	PAGE	No. of Acres	BRIEF DESCRIPTION, LOCATION, ETC. (Not Warranted)
15889 Dec 30, 1982	Miller	Beulah E.			Margaret B. Vaughn	1180	72		Power of Attorney Sant's Sp.
16622 Jan 7, 1983	"	Clyde L. Jr.		etal	Guy W. Strickland	1180	486		Late 14 & 15 White Horse Rd Easement
17047 Jan 12, 1983	"			W. Ed	Sarah K. Miller	1180	751	4.67	Acres Gap Creek Rd. Also
17136 Jan 13, 1983	"	Ellie R.			J. Brady Miller, Jr.	1180	822		Power of Attorney Sec. II
18652 Jan 31, 1983	"			Jr. etal Thomas W.	Melvin E. Allen	1181	607		Lot 11 Palamon St. "Canterbury" Park Land Co. Blk C
19072 Feb 2, 1983	"	Cynthia B.			Cynthia B. Miller	1181	847		Int. Lot 5 E. Prentiss Ave. "Cagle" Horiz Prop. Reg.
19780 Feb 10, 1983	"	By master w. David P.	Daniel Scarborough, Jr.		First Fed. S & L Assoc. of S.C.	1182	344		Unit 9 Oak Grove Village Condomn Park Place
20842 Feb 22, 1983	"	Houston			Wallace D. Bowen	1182	971		Lot 11 Third Ave. + Owens St.
21428 Feb 28, 1983	"	Edward W. + Martha A.		etal	Christie C. Maile	1183	352	14.1	Ac. = Lot 18 Saluda River Baptist Church of Swille
21549 Mar 1, 1983	"			etal Lawrence R.	Secretary of State of S.C.	1183	442		Certificate of Incorporation White Oak Rd, Chick Spgs. Tp.
21592 Mar 1, 1983	"	Eudora B.			Margaret B. Vaughn	1183	433		Lot north Buncombe Rd (Brannon Highview Area
22444 Mar 9, 1983	"			William A.	Jack Scott etal	1184	63		Pl. Lot 19 Courtland Drive also 20.33 Acres also Easement
23084 Mar 15, 1983	"	NK/A Catherine P. Woodson		etal	Noel P. Mc Kissick Co. 1.	1184	365		Int. Lots 1 + 5 South Calhoun St also Lot Honour St.
23051 Mar 15, 1983	"	NK/A Catherine P. Woodson		etal	Noel P. Mc Kissick etal	1184	367		Lot Cor. Crescent Ave. + Pineforest Dr.
23083 Mar 15, 1983	"	NK/A Catherine P. Woodson	Indiv. + Co. 1.		Stephanie Ann Evans	1184	419		Int. 20.33 Acres
23436 Mar 17, 1983	"			Oil Co. Inc.	American Fed. S & L Assoc.	1184	562		Judgment Roll 82-90 82 Subordination Agreement See

DIRECT or GRANTOR Index to Deeds — Greenville County, S. C.

Open at Proper Tab according to First Letter or Letters of Name and refer to Buff Sub-Index sheet for page reference.

KEYS PRINTING CO., GREENVILLE, S. C.

(R)

FILE NUMBER DATE OF RECORD	GRANTORS FAMILY NAMES	GIVEN NAMES ABCDEFGHIJ	GIVEN NAMES JKLMNO	GIVEN NAMES PQRSTUVWXYZ	GRANTEES	BOOK	PAGE	No. of Acres	BRIEF DESCRIPTION, LOCATION, ETC. (Not Warranted)
23461 May 17, 1983	Miller			Jr. et al Thomas W.	George Smith et al	1184	590		Pleasant Valley Lot 25 Pleasant Ridge Ave.
24147 Mar. 24, 1983	"	NKA Linda	L. Jones	Linda L.	Mark L. Chapman, Jr.	1184	963		Sec. I Brookwood Forest Lot 46 Charing Cross Rd., Extm.
24671 Mar. 29, 1983	"	Donald L.		Shirley B.	Marty Swain et al	1185	158		Lot 55 Woodburn Dr.
25261 Apr. 1, 1983	"			Lyn H. et al	Donald L. Kovatch, et al	1185	552		Lot 2 Terra Court
"	"			Kathleen A. et al	" " " " "	1185	552		
25669 Apr. 6, 1983	"	FIX/A Sue Hunsinger	M. Mahan	Hunsinger M. Mahan		1185	919		Affidavit
25691 Apr. 6, 1983	"			M. Mahan et al	Sue Hunsinger Karen Studstill	1185	813		Int. Lot 34 Rowley St.
25898 Apr. 7, 1983	"	Bruce T. Jr.			Margaret G. Miller	1185	952		General Power of Attorney
28097 Apr. 27, 1983	"	By Master W. Daniel Scarborough, Jr.		Betty R. & Johnny E.	Secretary of Housing & Urban Dev.	1187	164		Lot Lawton Ave.
28499 Apr. 29, 1983	"	David A.		Sharon S.	Bill M. West et al	1187	361		Sec. III Sville Lot 110 Lexington Ct. Powderhorn
28606 May 2, 1983	"	George P. Jr.			John B. Salveta, et al	1187	417		Lot 15 Canebroke I
28809 May 2, 1983	"	Robert G. Janet O.			Pally C. Watkins	1187	523		Place Sec. 4 Lot 96 Windward Way Devinger
28902 May 3, 1983	"			W. et al Thomas	Donald Berry Burgess et al	1187	578		St. Sec. I F.W. Poe Mfg. Co. Lot 105 & 121 Fourth (4th) Ave. & C
29894 May 11, 1983	"			Joya B.	Tom B. Hale	1188	25		Down, Sec 2 Lot 14 Second Ave. Adew St Village
30064 May 12, 1983	"	Dolly J.			Wilson Farm Co	1188	160		Int. Part 2 = 9 Acres also into Ene-
34796 June 22, 1983	"	Birdie J.			James H. Stevens et al	1190	935		"North Park" Int. Pt. Lot 41 North Park Dr.

DIRECT or GRANTOR Index to Deeds — Greenville County, S. C.

(R)

Open at Proper Tab according to First Letter or Letters of Name and refer to Buff Sub-Index sheet for page reference.

KEYS PRINTING CO., GREENVILLE, S. C.

FILE NUMBER DATE OF RECORD	GRANTORS FAMILY NAMES	GIVEN NAMES ABCDEFGHIJ	GIVEN NAMES JKLMNO	GIVEN NAMES PQRSTUVWXYZ	GRANTEES	BOOK	PAGE	No. of Acres	BRIEF DESCRIPTION, LOCATION, ETC. (Not Warranted)
35211 June 24, 1983	Miller	Charles R. ^{etal}			Ajiz H. Buhairi ^{etal}	1191	101		Pt. lot 155 Wendfield Drive Sunny Slopes Sec. 2
"	"	Brenda S. ^{etal}			" "	1191	101		
653 July 7, 1983	"	Glenn R. ^{etal}			Ralph A. Rowby ^{etal}	1191	851		Lot 6 Pelham Estates Sec 2
"	"	Debra J. ^{etal}			" "	1191	851		
1557 July 14, 1983	"		Marion A. Dr. ^{etal}		Secretary of State	1192	372		Articles of Incorporation
"	"		Marion A. Dr. ^{etal}		" "	1192	372		
5144 Aug. 12, 1983	"	By Greenville County Tax Collector J. Nathan Morgan David Lee Jr.			W.M. Dickson, III	1194	321		Lot 5 Stanton Bridge Road Mauldin
5710 Aug 17, 1983	"	Donald E.			Lucy Ann C. Miller Now Jane G. Neom	1194	585		Pt. lot 63 Holly Spg Sec II
6268 Aug 23, 1983	"			Jimmy E.	Jane G. Miller	1194	878		2 acres Batson Rd, Chick Spg. Sp
6709 Aug. 26, 1983	"	Wallace Clara			Mary Kathleen Cleveland	1195	136		Power of Attorney Sp. Sp.
6824 Aug 26, 1983	"	Charles			Flora Miller	1195	181		Pt. Lot 17 Jones Ave Chick In orig deed bk 1059 pg 217
4894 Sept 7, 1983	"				Sarah K. ^{etal}	1195	861		Partial Release of Restrictive Covenant
9931 Sept 26, 1983	"				Vivian H. Sarah Ruth Strickland ^{etal}	1197	133		Lot 16 + pt 17 Edgemont Ave.
9932 Sept 26, 1983	"				Vivian H. Jerry L. Pallard ^{etal}	1197	134		Lot 3 Columbia Ave.
10271 Sept 27, 1983	"	Gene V.			Franklin Earl Warrell ^{etal}	1197	199		Lot 25 Carter Dr. Laurel Hgts.

DIRECT or GRANTOR Index to Deeds — Greenville County, S. C.

Open at Proper Tab according to First Letter or Letters of Name and refer to Buff Sub-Index sheet for page reference.

KEYS PRINTING CO., GREENVILLE, S. C.

(8)

FILE NUMBER DATE OF RECORD	GRANTORS FAMILY NAMES	GIVEN NAMES ABCDEFGH	GIVEN NAMES IJKLMNO	GIVEN NAMES PQRSTUVWXYZ	GRANTEES	BOOK	PAGE	No. of Acres	BRIEF DESCRIPTION, LOCATION, ETC. (Not Warranted)
13039 Oct 20, 1983	Miller			^{etal} William B	^{etal} John C. Galloway	1198	927	} Lot 92 Gardenia Dr Cedar Lane Garden	
"	"			^{etal} Patricia G.	" "	1198	927		
15371 Nov 11, 1983	"	Debra P.			Aurilia D. Miller	1200	254	} Lot 369 Pleasant Valley Lot 17 Arthur Ave. Also lot 368	
1638 Nov 17, 1983	"		James J. IV		E. J. Dick II	1200	708		
17125 Nov 29, 1983	"	David J.			Patricia L. Miller	1201	435	Lot Perry Ave	
18413 Dec 9, 1983	"	Charles E. III	+	Jonya L.	^{etal} Delinsay L. Ward	1202	166	Lot 18 Bateswood Dr. Bateswood Hills Sec III Lot 16 mt. Vernon Cr. Burgess	
18542 Dec 9, 1983	"	George T. & Nell C.			George T. Miller trustee	1202	231	Chick Spg. Sp. Lot 114 Ac. Buncombe Rd.	
20051 Dec 23, 1983	"			^{etal} Willie L. Corley	Lula Mae G. Hughes	1203	180	Lot McCall St.	
20661 Jan 3, 1984	"		H/A Ruth	Ruth Corley	Robert W. Warlick	1203	584	Lot 5.2 Ac. Beach Springs Rd.	
21086 Jan 5, 1984	"			William J.	Rene Davis Miller	1203	879	General Powering Attorney	
22201 Jan 17, 1984	"			Opheelia H.	James H. Franklin	1204	517	Lot 23 Hill House	
23393 Jan 20, 1984	"	Cathy ^{etal}			^{etal} Stephen M. Foster	1205	333	Part one James Jones Highland Lots 51, 52 Sunshine Ave. + Club Rd (AKA)	
23866 Feb 2, 1984	"	AKA Lula Mae Miller			^{District} Taylor Fire & Sewer	1205	675	Right of way	
24156 Feb 6, 1984	"			Lon ^{etal}	^{etal} John Marshall Barnes	1205	834	} Lots 142 East Lee Rd. + Mayfair Ests. "Mayfair Estates"	
"	"			Inez ^{etal}	" " "	1205	834		
25258 Feb 16, 1984	"			William N. III	Glenn Brackin	1206	384	Creek Sec 2 Lot 11 Cleveland St. Collins	

DIRECT or GRANTOR Index to Deeds — Greenville County, S. C.

(S)

Open at Proper Tab according to First Letter or Letters of Name and refer to Buff Sub-Index sheet for page reference.

KEYS PRINTING CO., GREENVILLE, S. C.

FILE NUMBER DATE OF RECORD	GRANTORS FAMILY NAMES	GIVEN NAMES ABCDEFGHIJ	GIVEN NAMES JKLMNO	GIVEN NAMES PQRSTUVWXYZ	GRANTEES	BOOK	PAGE	No. of Acres	BRIEF DESCRIPTION, LOCATION, ETC. (Not Warranted)
25952 Feb 23, 1984	Miller	Cathy J. + Kyle A.			Joseph A. Phillips, Jr. ^{etal}	1206	767		Vicw Lot 10 Dilstrap Dr. Forest Langforest Acres
27163 Mar 5, 1984	"	Barry D.			Elli Stasik ^{etal}	1207	506		Lot 51 Cr. Vinson + Pueblo Dr. McSwain Gardens Butler Sp- Int. Lot 105 Richbourg Rd.
27416 Mar 7, 1984	"	Eugene E. Jr.			Gwendalyn J. Miller	1207	657		
27407 Mar 7, 1984	"	Lula Mae			George W. Miller ^{etal}	1207	659	0.09 acre,	Chick Springs Sp.
27660 Mar 9, 1984	"	Anthony A.			Robert S. Halupa ^{etal}	1207	744		Parcel.
28603 Mar 19, 1984	"	Diane S. +	William R.		Velma H. Sewell ^{etal}	1208	403		Lot 50
29720 Mar 27, 1984	"	Altie V. Dief			Doris L. Miller Mann ^{etal}	1209	02		Lot 127, Park St. (now Maria St.)
30171 Mar 29, 1984	"	James D.			Orville Van Poyler III	1209	332		Int Parcel
30729 Apr 3, 1984	"	AKA Hermine M. Waters Hermine M.			Jacqueline Waters Dunston	1209	680		Connected Deed Pg 280 + Deed Bk 1172 pg 421 Int, 261 Acs. see Deed Bk 1098
30764 Apr 3, 1984	"			Roger L.	Shirley Ann Gilbert ^{Barbace}	1209	725		Int, Lot 12 Snow St.
30762 Apr 3, 1984	"			James W.	Shirley Ann Gilbert ^{Barbace}	1209	727		Int, Lot 12 Snow St.
34294 May 2, 1984	"	Frances K.			Paul David O'Neal ^{etal}	1211	693		Spinywood Dr. Lot 26 Southwood Acres
35582 May 10, 1984	"			James D.	Joseph D. Keith ^{III}	1212	360		Int Cr. Moppin Dr + Christopher Common elements of R/W Unit, Bldg B. Also Int. in
35580 May 11, 1984	"			James D.	T. Gandy Miller ^{etal}	1212	437		
35716 May 14, 1984	"			J. D.	Cooperative Inc. Laurens Electric	1212	555		Option Agreement
35724 May 14, 1984	"	Robert G. Janet O			Stephen D. McCommon ^{etal}	1212	470		Lot 133 Messenger Place Sec 5

DIRECT or GRANTOR Index to Deeds — Greenville County, S. C.

()

()

Open at Proper Tab according to First Letter or Letters of Name and refer to Buff Sub-Index sheet for page reference.

KEYS PRINTING CO., GREENVILLE, S. C.

FILE NUMBER DATE OF RECORD	GRANTORS FAMILY NAMES	GIVEN NAMES ABCDEFGHIJ	GIVEN NAMES JKLMNO	GIVEN NAMES PQRSTUVWXYZ	GRANTEES	BOOK	PAGE	No. of Acres	BRIEF DESCRIPTION, LOCATION, ETC. (Not Warranted)
36237 May 17, 1984	Miller	Donald L.			Shirley B. Miller	1212	839		Land Bk 1146 p 320 & Assignment Land Bk 1210 p 90 Assignment, for Bond for Little Sea Kathryn Woods, Sec VII
36262 May 17, 1984	"	Donald L.			Shirley Bowman Miller	1212	815		Int Lot 17 Bridgewater Dr. Wills Village
36273 May 17, 1984	"	Elizabeth et al			Spencer D. Cooper et al	1212	813		Lot 105 (10) Wicks St. Duncan give back orig Property Register Declaration of Condominium 1010 East Hill Ferry Rd.
37441 May 29, 1984	"		James D.						
38276 June 4, 1984	"	AKA Ann Lewis Martin Ann Martin			Barbara A. Orr	1214	231		Lot Harrison Bridge Rd x Neely
38345 June 8, 1984	Miller	Donna J. et al			James Collin Oliver	1214	776		Lot 1 Topping Pine Dr. Pleasant Garden
39552 June 14, 1984	Miller	Aurelia D.			Jeanette Billups	1215	4		Lot 368 & Pt lot 369 Pacific Ave. Int Lot
40875 June 26, 1984	"	<small>Cancelled</small> Donnie S. Sankarthy, 1227 p 814 # 16815 KMC The 4, 1984		Robert E.	Community Bank	1215	730		Hypothecation + pledge of General Woodhriar Lot 34 Woodhriar Ct.
41367 June 29, 1984	"	Helen + Owen T.			Majorie J. Hill	1215	993		
1192 July 11, 1984	"	Sally Myra Trammell			Gloria S. Willis	1216	875		Tract 3
1821 July 17, 1984	"	Annie Belle			Janice Joseph	1217	285		Double Powering Attorney Mtn. Tp.
3461 July 31, 1984	"			Sharon H.	J. Brady Miller Jr.	1218	327		Int Lot Little Sejas Rd. Fair Wellington, Sec 2
4926 Aug 15, 1984	"			James T. IV	Sue C. Freeman et al	1219	384		Lot 10 Old Spartanburg Rd. Westcliff Sec 3
51282 Aug 17, 1984	"			Jamie W. + Stephen H.	John Paul McGuire	1219	607		Lot 112 Eastcliff Dray Sec 2
51443 Aug 26, 1984	"	By master of Daniel Spaulding Jr Deana S. + Thomas W.			Security Fed S.R. Associates	1219	761		Lot 22 Mellwood Dr. Hazelwood Guth Tp.
5617 Aug 21, 1984	"	Barolthy Davis			Coleen Woods et al	1219	838	.51	Acc. Blasingame Rd.

DIRECT or GRANTOR Index to Deeds — Greenville County, S. C.

(1)

Open at Proper Tab according to First Letter or Letters of Name and refer to Buff Sub-Index sheet for page reference.

KEYS PRINTING CO., GREENVILLE, S. C.

()

FILE NUMBER DATE OF RECORD	GRANTORS FAMILY NAMES	GIVEN NAMES ABCDEFGH	GIVEN NAMES IJKLMNO	GIVEN NAMES PQRSTUVWXYZ	GRANTEES	BOOK	PAGE	No. of Acres	BRIEF DESCRIPTION, LOCATION, ETC. (Not Warranted)
7243 Sept 4, 1984	Miller			^{etal} William J	^{etal} Mark D. Kingery	1220	973		Lot 64 Yesper Circle, Sunset Hpts Sec 2 - Mauldin
"	"			^{etal} Patricia A	" " "	1220	973		
7168 Sept 4, 1984	"	Carlene L.		^{etal}	Robert M. Mockridge	1221	01		Harry Prop. Residence Int Unit 48 Bridgeway II
11930 Oct 19, 1984	"	Darryl Lee		^{etal}	Richard J. Aubert	1224	612		Int. to lots 2 & 1 Elm St Heartstone Estd.
13296 Nov 1, 1984	"	Charles R.			Valerie J. S. Miller	1225	367		Int Lot 6 Lodgewood Trail
13999 Nov 7, 1984	"		James A.		W. Wayne Lezenby	1225	864		Lot 8 E. Broad St. Sec 2
15605 Nov 21, 1984	"		Maudie H.		Dianne Fair	1226	998		Lot 1 New St.
16028 Nov 27, 1984	"		Daniel C.		East N. Street	1227	256		12.5 ac. old Spentbury Rd Sec 2 Hwy 94 2.4 ac. Cunningham (Int.) 4.1 ac. Pippitt (Int.) + Kings Street
16042 Nov 27, 1984	"		Diane		Cynthia C. Curttell	1227	274		Lot River St. Also Lot Hammond
16294 Nov 29, 1984	"		Marion A		J. H. Iselin	1227	497		
1635 Nov 30, 1984	"			Virgil R. Jr.	Mary Jo C. Miller	1227	733		Int. 31.08 Acres
16615 Dec 4, 1984	"			Robert E	Community Bank	1227	894		General Int. to only see then etc.
	"				"	1227	874		1.15 ac 730 Rd. Butler Sp.
16806 Dec 4, 1984	"		J. D.		Cooperative, Inc. Laurens Electric	1227	850		Lot 2 = 12 ac Anderson Bridge
17201 Dec 11, 1984	"		Janet		W. H. T. Co.	1227	286		Restrictive Int 1-451
17312 Dec 28, 1984	"		J. D.		Crossroads Baptist	1230	23	10	ac Anderson Ridge Rd.

DIRECT or GRANTOR Index to Deeds — Greenville County, S. C.

Open at Proper Tab according to First Letter or Letters of Name and refer to Buff Sub-Index sheet for page reference.

(u)

FILE NUMBER DATE OF RECORD	GRANTORS FAMILY NAMES	GIVEN NAMES ABCDEFGHIJ	GIVEN NAMES JKLMNO	GIVEN NAMES PQRSTUVWXYZ	GRANTEES	BOOK	PAGE	No. of Acres	BRIEF DESCRIPTION, LOCATION, ETC. (Not Warranted)
20074 Jan 7, 1985 21218	Miller			Jamie W. Stephens	Edward D. Condrey ^{etal}	1230	488		Richmond Hills Lot 11 Suffolk Dr. Sec 7
Jan 17, 1985 21654	"	Allen Jr.		+ Sandra	Steve Walterman ^{etal}	1231	233		Lot 39 West Dr. Coleman Hwy.
Jan 22, 1985 21931	"	Cynthia Ann		Cynthia Ann Dougherty	Annie Bell Ledbetter Allen	1231	549		Int. Lot Cleveland Tp.
Jan 24, 1985 22496	"	Bayce Jr.			Charles W. Jones	1231	727		Lot Pitman Rd. Saluda Tp Bryd.
Jan 30, 1985 22645	"	Ronald L.			Shirley A. Miller	1232	18		PT. Lot 1 Wade Hampton easement
Jan 31, 1985 22688	"	^{aka} Mary C. Marchbanks		Mary ^{etal}	Craig S. Sakona ^{etal}	1232	132		Lot 230 Fairbairn Dr. Also Hearthstone Etc.
Feb 1, 1985 22725	"	Charles K.			Valerie S. Miller	1232	162		Int Lot 6 Lodge Wood Trail
Feb 4, 1985 24310	"			Kathryn ^{etal}	William B. Dutton ^{etal}	1232	250		Int. Lye. Sec 1
Feb 19, 1985 24655	"	Annie Mae Shaw			Willard M. Free	1233	85		Lot 38 South St. Burlington
Feb 21, 1985 24842	"			Lang M.	Mary Miller Hudgens	1233	430		General power of attorney Northgate
Feb 22, 1985 25594	"			Mary L.	The Pentreath Co. Inc.	1233	527		Lot 19 Morningsdale Dr.
Mar 1, 1985 25584	"			J. Brady Jr.	A. P. Enterprises, Inc.	1233	973		Lot 3 Southland Ave.
Mar 1, 1985 25832	"	Aliene B.		+ Thomas W. ^{Jr.}	Ron Satterfield ^{etal}	1233	976		Cassara Head Co. Inc. B. PT Lot 96 Hill Camp Dr. Paris TN
Mar 4, 1985 " "	"	Arnold B.		^{etal} ^{cancelled} ^{Bowie & Tankersley} ^{enc}	Walter R. Keller ^{etal}	1234	200		Bond for title 1.74 acs
" "	"	Doris P.		^{etal} ^{cancelled} ^{Bowie & Tankersley} ^{enc}	" " "	1234	200		S.C. Hwy 414

(over)

DIRECT or GRANTOR Index to Deeds — Greenville County, S. C.

(2)

Open at Proper Tab according to First Letter or Letters of Name and refer to Buff Sub-Index sheet for page reference.

()

FILE NUMBER DATE OF RECORD	GRANTORS FAMILY NAMES	GIVEN NAMES ABCDEFGH	GIVEN NAMES IJKLMNO	GIVEN NAMES PQRSTUVWXYZ	GRANTEES	BOOK	PAGE	No. of Acres	BRIEF DESCRIPTION, LOCATION, ETC. (Not Warranted)
25715 Mar 17 1985	Miller	Arnold L.		Cancelled Doris & James RMC L...	#65471 9-17-96 BK 1652 pg 1767 #1064161 9-23-96 BK 1653 pg 419				
26851 Mar 13 1985	"	Birdie J.	etal		Richard Earl Jaster Jr	1234	761		Stone Lake Hgts Lot 94 Lake Forest Dr.
27133 Mar 15 1985	"	Karis A + Rick L.			David E. Amaden	1234	900		Cleerview Acres Lot 44 State Park Rd. Sp.
27826 Mar 21 1985	"	Boyer Jr.			Larry Kenneth Jones	1235	343	2.20	acres Pittman Rd. Saluda
28789 Mar 29 1985	"	Irene C.			Steven S. Tappan	1235	911		Lot Old Spartanburg Rd. Terrace Bantl Sp
29348 Apr 2 1985	"	Charles B.		By master w Daniel ysharough Jr.	The mortgage people Freedlander Inc.	1236	272		Lot 6 Belle Ct. Ashland
30411 Apr 13 1985	"	Robert + Doris			William Peter Winters	1240	101		25 1/2, 1 mile of ...
31520 Apr 19 1985	"	John S. Jr.			James D. Miller	1237	664		Int Lot 22 Greenville Ave.
31511 Apr 19 1985	"	James T. IV	etal		Steven R. Hurst	1237	667		Lot 106 E. Jallulah Dr.
33257 May 3 1985	"	Aurelia D.			Stephen L. Lockridge	1238	724		Lot 45 Hartzclaw Estates
33589 May 7 1985	"			Jim J.	Angel Louise Lowe	1238	857		Lot 9 Sunny Slopes Dixie Hgts.
33995 May 9 1985	"	Clyde L. + John William			Roger H. Sawyer	1239	78		Deft Claim Int Lot 62 Dixie Ave.
34994 May 13 1985	"	J. D.			Lantern Electric Cooperative	1239	308		Deft way (522.2-1-12.1)
36576 May 31 1985	"	James W.	etal		Kenneth Jones	1240	759		Int Lot 12 Snow St. Green
36575 May 31 1985	"			Roger L.	Kenneth Jones	1240	760		Int Lot 12 Snow St. Green

DIRECT or GRANTOR Index to Deeds — Greenville County, S. C.

REG. U. S. PAT. OFFICE *Chas McColl* County Indexes Since 1888
An Identifying Trade Mark

Open at Proper Tab according to First Letter or Letters of Name and refer to Buff Sub-Index sheet for page reference.

COTT FAMILY NAME INDEX No. 75 © 1949
MADE BY THE COTT INDEX COMPANY, COLUMBUS, OHIO
SOLD BY WALKER, EVANS & COGSWELL CO., CHARLESTON, S.C.

(V)

FILE NUMBER DATE OF RECORD	GRANTORS FAMILY NAMES	GIVEN NAMES ABCDEFGH	GIVEN NAMES IJKLMNO	GIVEN NAMES PQRSTUVWXYZ	GRANTEES	BOOK	PAGE	No. of Acres	BRIEF DESCRIPTION, LOCATION, ETC. (Not Warranted)
36756 June 31 1985	Miller	Donald L.			Shirley A. Miller	1240	889		Lot main St. Taylors
37114 June 5 1985	"			etal Daks Village, AXP	Sec of State of S.C.	1241	74		Notice of Change Tree Plantation Sec 3
38398 June 17 1985	"	Edith B + John S.			Herward A. Sanford	1241	971		Lot 86 Sagamore Ln Holly Sugar Creek
38389 June 17 1985	"			Cobb Sandra	Jeffrey J Ingram	1241	997		Lot 61 Sugar Creek Rd, Map 5
38947 June 21 1985	"	Deatrice now Carolyn T. Wilson			Western Carolina Regional	1242	439		Right of way (548.1-1-19)
39590 June 27 1985	"	Carolyn J.			Steven W. Dubois	1242	800	1	ac. Hudson Rd.
39613 June 27 1985	"	Daniel Byrd III aka Eliza W. Holt		etal	Nat'l Bank of S.C. The Citizens & Southern	1242	808		Unit 2 - D Park Hgts. Hariz. Prop. Regime
" "	"	Eliza W. Holt		etal	" " "	1242	808		
1392 July 12 1985	"			Patterson Mae L.	Lucile H. Wyatt	1243	980		Lot 1, Cr. Lindberg + Edison St. States
1765 July 16 1985	"	D.W. Benjamin + Judy A			Richard M. Smith	1244	286		Lot 93 University Hgts Bk. C Garden
2384 July 22 1985	"			Thomas E.	Stanley J. Nadine	1244	682		Lot 28 Oriole St. Waddhampton Down Street II
2612 July 24 1985	"			Williams III	Timothy W. Drak	1244	812		Lot 23 Hunter Cr. Palmetto
3639 Aug 1 1985	"	Ann H.			Charles W. Kearney Jr	1245	455		Lot 7 Clearview Hgts One (Brandon Rd) Bk. K City View Land Co
3738 Aug 1 1985	"	Clara			Kathleen P. Cleveland	1245	481		Life Estate Reserved Lot 5 Woodside Northgate Bk 2
4417 Aug 6 1985	"			Mary L.	The Penreath Co. Inc	1245	975		Lot 28 Morningside Dr. Bateswood
4684 Aug 8 1985	"			Patricia L.	Franklin E. Warrell	1246	181		Lot 18 Bateswood Dr.

DIRECT or GRANTOR Index to Deeds — Greenville County, S. C.

(V) REG. U. S. PAT. OFFICE *Chas McCott* County Indexes Since 1888 An Identifying Trade Mark

Open at Proper Tab according to First Letter or Letters of Name and refer to Buff Sub-Index sheet for page reference.

COTT FAMILY NAME INDEX No. 75 © 1949
MADE BY THE COTT INDEX COMPANY, COLUMBUS, OHIO
SOLD BY WALKER, EVANS & COGSWELL CO., CHARLESTON, S.C.

FILE NUMBER DATE OF RECORD	GRANTORS FAMILY NAMES	GIVEN NAMES ABCDEFGHIJ	GIVEN NAMES JKLMNO	GIVEN NAMES PQRSTUVWXYZ	GRANTEES	BOOK	PAGE	No. of Acres	BRIEF DESCRIPTION, LOCATION, ETC. (Not Warranted)
5420 Aug 15, 1985	Miller	Boyce, Jr.			S. Square A.S.C. Gen Pts.	1246	532		+ Miller Rd. Tract No. 1, Woodruff Rd.
5736 Aug 19, 1985	"	Lula Mae			Shelma Coleman	1246	739		Lot Chick spy sp. Sec. 2
6000 Aug 20, 1985	"	NKA Charlene A. Anderson Charlene A.			Robert W. Johansen et al	1246	879		Lot 33, Coachman Est. Injars
7559 Sept 3, 1985	"			Shirley A.	Autumn Care Supts Inc.	1247	871		Lot Hwy 29 (AKA W. Main St) Vintage Trine Chick spy sp. Int Lots 4+5 (Green Ave)
8733 Sept 11, 1985	"	Joan H. Mary Catherine P. Woodson			William D. Miller	1248	648		
8998 Sept 13, 1985	"	Catherine P. et al			B. Robert Coker Jr.	1248	755		4 Tracts
10095 Sept 23, 1985	"	Herman B. Sr. et al			Herman B. Miller Jr.	1249	305	13 1/5	acs. White Horse Rd. Etns.
"	"	Evelyn B. et al			" " " "	1249	305		
10197 Sept 24, 1985	"	Herman B. Jr.		Rene D.	Herman B. Miller, Sr.	1249	445		Lease Agreement
10283 Sept 25, 1985	"			Paul D.	Judith Paul Miller et al	1249	444		Power of attorney
12026 Oct 7, 1985	"	James D.			Duncan A. Carmichael	1250	402		Lot 7 Regan St.
12761 Oct 14, 1985	"	Boyce Jr			Sandra P. Sellers Cooperative, Inc.	1250	883	7	acs Baswell Rd.
13511 Oct 15, 1985	"			Peggy Ann	Laurens Electric Saver Antiques	1250	994		Right of way (548-2-1-34.8) Lps 1242 pg 439 (548-1-1-19)
13526 Oct 18, 1985	"	Beatrice A. et al			Western Carolina Regional et al	1251	443		Right of way for highway deed
13980 Oct 22, 1985	"			Tency & Robert L.	Jeffrey D. Pinken	1251	818		Lot 8. Saluda River
14029 Oct 24, 1985	"	Birdie			Wallace D. Merck	1251	926		Int. Millberry St.

DIRECT or GRANTOR Index to Deeds — Greenville County, S. C.

☞ Open at Proper Tab according to First Letter or Letters of Name and refer to Buff Sub-Index sheet for page reference.

(W)

FILE NUMBER DATE OF RECORD	GRANTORS FAMILY NAMES	GIVEN NAMES ABCDEFGHIJ	GIVEN NAMES JKLMNO	GIVEN NAMES PQRSTUVWXYZ	GRANTEES	BOOK	PAGE	No. of Acres	BRIEF DESCRIPTION, LOCATION, ETC. (Not Warranted)
14782 Oct 29 1985	Miller	By master w. Daniel Zubarough Jr. Charles M. Zubarough et al			Liberty Service Corp.	1252	215	}	Lot 72 Fleetwood Dr. Magnolia Acres
" "	"	By master w. Daniel Zubarough Jr. Dianne S. Zubarough et al			" " "	1252	215		
15501 Nov 4 1985	"		Mae B. Patterson		George R. McConnell	1252	584	}	Lot 5 Mellon St, Slater Lakewood on The Saluda Int Pt Lots 87 + 86 Adysl Way
1606 Nov 7 1985	"			Robert L.	Nancy K. Miller	1252	931		
16381 Nov 11 1985	"	Angela J.			(Miss) Regenia A. Joseph	1253	112	}	Power of Attorney Lot 9 Webster St. Bates Jp. Estate Option to purchase Real
16528 Nov 13 1985	"	Mae			Jimmy Lee Winkle	1253	205		
17011 Nov 18 1985	"	Ann Martin et al			Allen Finley et al	1253	466	}	Restrictive Covenants (do) Tract 4 = 26.9 acs (Including St. Laurel Hills Int Lots 19 + 21 Cassa Loma
17035 Nov 18 1985	"	Ann Martin et al			—	1253	472		
17608 Nov 18 1985	"	Ann Martin et al			Allen Finley et al	1253	463	}	Power of Attorney Lot 2 Clearview Acres
20622 Dec 13 1985	"		AKA Steven F. Miller	Samuel F.	Sara L. Miller	1255	340		
24427 Jan 24 1986	"		Joseph W.		Patricia J. Lindell	1258	308	}	Parcel River St Less Strip
25411 Jan 31 1986	"		Kathryn M. Sidney J.		Don E. Batson et al	1258	952		
25638 Feb 3 1986	"		Marion A.		Riverplace Ltd. Pks.	1259	157	}	Lot 8 Ethel Ridge Ave
25753 Feb 4 1986	"		Kippy S. et al		Phillip F. Spirey	1259	211		
" "	"		Kim S. et al		" " "	1259	211	}	S. Slater & Sons Bates Jp. Lot 9 Webster St. Village J
26902 Feb 14 1986	"		Mae B.		Annie P. Johnson	1259	929		

DIRECT or GRANTOR Index to Deeds — Greenville County, S. C.

(W)

Open at Proper Tab according to First Letter or Letters of Name and refer to Buff Sub-Index sheet for page reference.

()

FILE NUMBER DATE OF RECORD	GRANTORS FAMILY NAMES	GIVEN NAMES ABCDEFGHIJ	GIVEN NAMES JKLMNO	GIVEN NAMES PQRSTUVWXYZ	GRANTEES	BOOK	PAGE	No. of Acres	BRIEF DESCRIPTION, LOCATION, ETC. (Not Warranted)
27744 Feb 24, 1986	Miller			Stanley	Cooperative, Inc. Laurens Electric	1260	395		Right of way (5541-1-2307)
28011 Feb 26, 1986	"	Dollye Rae Green			Rollan Kirby Green	1260	555	47.13	Acc. Sap Creek Rd. Westcliffe Sec III-B
29142 Mar 6, 1986	"	Burl E.			Myrtle H. Miller	1261	343		Int Lot 213 Eastcliffe way
29141 Mar 6, 1986	"	Burl E. aka Myrtle H. Bailey		Myrtle H.	Burl E. Miller	1261	344		Int 2.90 ac. old Laurel Rd. Westcliffe Sec III-B
29143 Mar 6, 1986	"	Burl E. aka Myrtle H. Bailey		Myrtle H.	Burl E. Miller	1261	346		Int Lot 213 Eastcliffe way
29140 Mar 6, 1986	"	Burl E. aka Myrtle H. Bailey		Myrtle H. Bailey	Myrtle H. Bailey	1261	345		Int 2.90 ac. old Laurel Rd. For orig. Deed Bk 1252 pg 205
29797 Mar 12, 1986	"			Mae C.	Jimmy Lee Winkler Violet C. Miller	1261	767		Int 11 Webster St. 2 lots + Int
32320 Apr 2, 1986	"			Paul T.	Violet C. Miller Coker	1263	307		Int Lot 33 Stanton Bridge Rd. Stanton Hqts.
32538 Apr 3, 1986	"			Guanita E. Bozeman	Pickens W. Miller Jr.	1263	435		Int Lot 50 Weddell St.
33811 Apr 15, 1986	"			Rose Mary	Old Mae Bozeman	1264	185		Int Lot 33 Adams Mill Ests. Overbrook also Int. Claims Int. Strip
35015 Apr 25, 1986	"			Maudie H.	Marjorie B. Miller	1264	940		Int Lot 6 Briarcliff Dr (Park Rd) East
36979 May 9, 1986	"			B. Matthews, Daniel & George Jr.	James H. Urban	1266	18		Int 38 Curran Ave Augusta Rd.
37531 May 13, 1986	"			Guardian for James Emily Hart et al Edward W.	Carl H. Boyce	1266	308		Int Lot 5 McCull Rd.
38432 May 20, 1986	"			E. Sue Emma	Marcelle Brown	1266	720		Elizabeth Hqts. Lots 53, 54 + 55 Chandler St.
38570 May 21, 1986	"			Boyce, Jr. et al	Mark Watkins et al	1266	852	2.3	Acc. Hwy #414, Saluda Tp.
38514 May 21, 1986	"			James M, Jr. et al	James Roger Moon	1266	778	0.84	Acc. Fairview Rd. Chick Spg. Tp.
"	"			Nell W. et al	" " "	1266	778		

DIRECT or GRANTOR Index to Deeds — Greenville County, S. C.

☞ Open at Proper Tab according to First Letter or Letters of Name and refer to Buff Sub-Index sheet for page reference.

(X)

FILE NUMBER DATE OF RECORD	GRANTORS FAMILY NAMES	GIVEN NAMES ABCDEFGHIH	GIVEN NAMES IJKLMNO	GIVEN NAMES PQRSTUVWXYZ	GRANTEES	BOOK	PAGE	No. of Acres	BRIEF DESCRIPTION, LOCATION, ETC. (Not Warranted)
4/16/89 June 12, 1986	Miller	Eskie L. Jr.			Shealy L. Miller	1268	579		Power of attorney Spring Sec II Mauldin
4/16/87 June 12, 1986	"	Lucy Ann C.			Martha S. Chiles	1268	478		Int Lot 63 Bridges Rd. Holly
4/24/80 June 18, 1986	"	Nell B. etal			Lillie Mae Evans	1268	991		Int Lot Pellam St. Green
4/35/86 June 26, 1986	"	James B. etal			Phillip B. Carr etal	1269	612		Lot 95 McDonald St. Also Pt Lot 110-A North Hills
" " 1519	"	Kathryn T. etal			" " "	1269	612		
July 11, 1986 2680	"	Clifton			Queen Austin	1270	984		Lot 79, Johnson Dr. Fox Lake
July 18, 1986	"			Ronald L. etal	Edith C. Drown etal	1271	459		Easement Agreement
"	"			Dorinda H.	" " "	1271	459		
5106 Aug 5, 1985	"	Herman B. J.		+ Rene Davis	Herman B. Miller, Sr. etal	REM Book 1794	160		Subordination Agre. for mtg. sub loan Bk. 1793 pg. 956 + Lien Agre. Deed Bk. 1249 pg 445
6/33 Aug 12, 1986	"	E. III Charles		+ Joniya	Lane D. Ward etal	1273	316		Lot Wade Hampton Blvd Sec 1 Mauldin
6/5/74 Aug 15, 1986	"			William D.	Clifford M. Bardsley	1273	566		Lot 38 Calif Ct. Hillsborough Sauci Hts.
6/7/57 Aug 18, 1986	"	Cole Frances		+ Sherman David	Cathy M. Jerry	1273	653		Lot 131 Lenore Ave. Sans
7/24/9 Aug 20, 1986	"			William	Marlene Kincaid Miller	1273	946		Power of attorney
7989 Aug 26, 1986	"	David J. Mathis			Patricia L. Miller	1274	314		Power of attorney
9/2/18 Sept 2, 1986	"	Ella Mae			The S.C. National Bank	1274	940		Lot White Horse Rd.

DIRECT or GRANTOR Index to Deeds — Greenville County, S. C.

(X)

Open at Proper Tab according to First Letter or Letters of Name and refer to Buff Sub-Index sheet for page reference.

()

FILE NUMBER DATE OF RECORD	GRANTORS FAMILY NAMES	GIVEN NAMES ABCDEFGH	GIVEN NAMES IJKLMNO	GIVEN NAMES PQRSTUVWXYZ	GRANTEES	BOOK	PAGE	No. of Acres	BRIEF DESCRIPTION, LOCATION, ETC. (Not Warranted)
9564 Sept 4, 1986	Miller	Ernest W. Daniel	Marion A. Knighton	Sarah	Marvin A. Knighton et al	1275	132	7.79	acres Deep Creek Rd. Butler Sp.
9773 Sept 9, 1986	"		Nell B. et al		Douglas L. Drake et al	1275	336	7.78	acres Bennett's Bridge Rd.
10637 Sept 12, 1986	"	H. R. et al			Donald J. Johnson	1275	675	}	Pt Lot 101 Palmetto Dr. Wonderland Range, Cleveland Sp.
"	"	Catherine et al			" " "	1275	675		
11717 Sept 22, 1986	"		Marion A. Rhonda B.		Clyde Roger Davidson et al	1276	328		Lot 61 + Pt 60 Gardens
12958 Sept 30, 1986	"		Opelia H.		Martha J. Miller	1276	979		Int Lot 11 Wade Hampton Sugar Creek
13690 Oct 3, 1986	"	Carolyn	Jack A.		Thomas J. Dunn et al	1277	409		Lot 26 Sugarcane Ct. Map 7 Botany Woods Sec VII
14331 Oct 8, 1986	"			Shirley B.	Donald K. Langnecker	1277	829		Lot 317 Bridgewater Dr. Blk E. Fairview, Butler Sp.
14760 Oct 10, 1986	"			Robert Earl	Earl G. Crawford et al	1278	58		Lot 15 Brookdale Ave.
15394 Oct 15, 1986	"		Marbert A. et al		C. Yvonne Eaves	1278	445	}	Lot 73 Fairfield Dr. Mauldin "Blended"
"	"		Laverne et al		" " "	1278	445		
17145 Oct 28, 1986	"			W. Jr. et al	Richard B. Williams et al	1279	405		Pleasant Valley Sec 1 Lot 21 Pleasant Ridge Ave. Deed Bk. 1040 pg 33
19223 Nov 12, 1986	"	Edwin + J. Paul			Malcolm J. Floyd	1280	528		Cancellation of Agreement, for any fee for this see Deed Bk 1148 pg 601
22021 Dec 1, 1986	"			W. N. Jr.	Fairlane/Hitchfield Co. Inc.	1282	19		Termination of Lease Agreement
22035 Dec 1, 1986	"	Frances S. Ruth	+	W. N. III et al	Judson T. Dringard Sr.	1282	9		Lot Laurens Rd (Hwy 276)
22136 Dec 2, 1986	"	Allene			Bryon A. Preston et al	1282	88		Lot 3 Blue Ridge Dr.

DIRECT or GRANTOR Index to Deeds — Greenville County, S. C.

8

REG. U. S. PAT. OFFICE *Chas. McCall* County Indexes Since 1888 An Identifying Trade Mark

Open at Proper Tab according to First Letter or Letters of Name and refer to Buff Sub-Index sheet for page reference.

COTT FAMILY NAME INDEX No. 75 © 1949
MADE BY THE COTT INDEX COMPANY, COLUMBUS, OHIO
SOLD BY PHOTO COPY SUPPLY, MAULDIN, S. C.

(7)

FILE NUMBER	DATE OF RECORD	GRANTORS FAMILY NAMES	GIVEN NAMES ABCDEFGH	GIVEN NAMES IJKLMNO	GIVEN NAMES PQRSTUWXYZ	GRANTEES	BOOK	PAGE	No. of Acres	BRIEF DESCRIPTION, LOCATION, ETC. (Not Warranted)
24207	Dec 9, 1986	Miller			B. yronne	Roger D. Miller	1282	734		Camelot Int Lot 70 Sagamore Lane
24581	Dec 11, 1986	"			W. W. Jr.	Fairbank Satchfield Co	1282	979		See orig See deed Bk 1148 pg 605 Termination of Lease Assignment
26093	Dec 15, 1986	"		III et al	James J.	East North Street Corp	1283	319		Slope Easement Agreement
26351	Dec 23, 1986	"			Roger D.	Henry L. Wright Jr	1284	58		Camelot Holly Tree Plantation Lot 70 Sagamore Lane
26368	Dec 23, 1986	"	Mrs Betty			Julia C. Beeks	1284	63		Lot 6 Quit Claim of Lot 6 Hopkins St. also
28001	Dec 29, 1986	"	Ronald	+	Shirley A.	Johnson Homes Inc	1284	382		Lot 17 Terra Oaks
28025	Jan 2, 1987	"	Ann			Elvira Green Properties	1285	277	100.13 ac.	Also Tract 5
28181	Jan 2, 1987	"	Hazel			Charles A. Phillips	1285	423		Lot 73 + pt 74
	Jan 5, 1987	"			Herbert et al Droy William	Alvin H. Steek	1285	567		Lot 52 Sec I Abney Mill Brandon Plant
29526	Jan 14, 1987	"	R.B. et al Clara			Virginia R. Biddell	1286	281		Lot 1-1/2 ac. Buncroft Rd. Hess pt Chick Sp. Sp.
30086	Jan 19, 1987	"	E. III Charles			Ann S. Erard	1286	566		Int Lot Wade Hampton Blvd. S. J. Ranchettes Austin Dr
30840	Jan 27, 1987	"			Vera K.	Beverly G. Edge	1287	173		pt Lot 20 Mustang Circle Denenger Place Sed 7
31141	Jan 29, 1987	"	Norma J		John H	Robert N. Schuster	1287	339		Lot 48 Hedgewood Terrace
31330	Jan 30, 1987	"			Ann J. W. et al	Reig A. Jr.	1287	474		Restition, See orig See deed Bk 734 pg 229
							1287	474		

DIRECT or GRANTOR Index to Deeds — Greenville County, S. C.

(y)

REG. U. S. PAT. OFFICE *Chas. McCott* County Indexes Since 1888 An Identifying Trade Mark

Open at Proper Tab according to First Letter or Letters of Name and refer to Buff Sub-Index sheet for page reference.

COTT FAMILY NAME INDEX No. 75 © 1949
MADE BY THE COTT INDEX COMPANY, COLUMBUS, OHIO
SOLD BY PHOTO COPY SUPPLY, MAULDIN, S. C.

FILE NUMBER DATE OF RECORD	GRANTORS FAMILY NAMES	GIVEN NAMES ABCDEFGHIJ	GIVEN NAMES JKLMNO	GIVEN NAMES PQRSTUVWXYZ	GRANTEES	BOOK	PAGE	No. of Acres	BRIEF DESCRIPTION, LOCATION, ETC. (Not Warranted)
32287 Feb 13, 1987	Miller			David L. Eans	Ben E. Lynn	1288	272		Lot 24, 25, 35+36 Wyan St. Chik.
32497 Feb 17, 1987	"	H. Hattaway			Boyer Miller Jr.	1288	489		Power of attorney
34155 Feb 23, 1987	"	(Mrs) Opal A.		Robert M.	Bernice C. Gallamore	1288	769		Lot 31 + Pt Lot 30 Rogers Ave Bethel Dr. Montclair Sec 3
34797 Feb 26, 1987	"	Eva E.			Wendell C. Miller	1289	120		Lot 36 Montclair Rd +
35259 Mar 2, 1987	"			Robert A.	Larry L. Wheeler	1289	299		Lot 186 Dawnwood Dr. Coach Hills
" "	"			Vicki B.	" " "	1289	299		
35550 Mar 3, 1987	"	Daniel M. Karen			Paul Timothy Gastonau	1289	432		Lot 27 Pinelook Forest Pinelook
39450 Mar 24, 1987	"	Margaret		Robert M.	Sabrina L. Burns	1291	101		Lot 29 Mapleton Dr.
40028 Mar 26, 1987	"			Robert C.	Lewis H. Miller Jr.	1291	329		Lot 1 Shirtsleeve Dr. Less Steps
40355 Mar 30, 1987	"	L. M.			Charles Brian Miller	1291	441		Lot 156 Manchester Ave + Milady St. Caroline Ct.
" "	"	Essie L.			" " "	1291	441		
43683 Apr 15, 1987	"	Beverly J.			Charles A. Simmons	1292	662		Summit Slopes Lot 85 Birchleaf Dr.
44805 Apr 21, 1987	"	Barbara			Gerry D. Wilson	1293	89		Meadow Lot 41 Camden Lane, Belle
47015 May 1, 1987	"			associates etal	R. Steve McHair	1293	943		Partnership Agreement
47014 May 1, 1987	"			associates etal	R. Steve McHair	1293	945		Amendment to partnership Agreement
46771 May 1, 1987	"			Katherine Robert J.	Jindal Associates	1293	818		Lot Jindal Ave.

DIRECT or GRANTOR Index to Deeds — Greenville County, S. C.

REG. U. S. PAT. OFFICE *Chas. McCorkle* County Indexes Since 1888 An Identifying Trade Mark

☞ Open at Proper Tab according to First Letter or Letters of Name and refer to Buff Sub-Index sheet for page reference.

COTT FAMILY NAME INDEX No. 75 © 1949
MADE BY THE COTT INDEX COMPANY, COLUMBUS, OHIO
SOLD BY PHOTO COPY SUPPLY, MAULDIN, S. C.

(3)

FILE NUMBER	DATE OF RECORD	GRANTORS FAMILY NAMES	GIVEN NAMES ABCDEFGHIJ	GIVEN NAMES JKLMNO	GIVEN NAMES PQRSTUVWXYZ	GRANTEES	BOOK	PAGE	No. of Acres	BRIEF DESCRIPTION, LOCATION, ETC. (Not Warranted)
47013	May 1 1987	Miller			Associates Road	S. Square	1293	935		Rds. Parcel Cr Miller + Woodruff Creek Ct. Belle Meade Sec 4
47376	May 5 1987	"			maury E.	Kirby B. Freeman ^{etal}	1294	93		Int Pt Lots 406 + 407 Pine Creek Ct. Belle Meade Sec 4
47373	May 5 1987	"	L. Barbara			Kirby B. Freeman ^{etal}	1294	94		Int Pt Lots 406 + 407 Pine
47474	May 5 1987	"			^{III} G. Grady	S. David Dalhouse	1294	127	0.26	acs Cureton St.
48661	May 11 1987	"			Vernon E.	Pally H. Miller	1294	654		Int Lot 7 Gaywood Dr. Sec 2
50769	May 21 1987	"			Janet M + Stanley V.	Ernest Weston Florence ^{etal}	1295	447		Lot 547 Map 4 Sugar Creek Sec 3
53028	June 2 1987	"			Kenneth	Thomas M. Champion	1296	396		Lots 51 + 52 Peppertree
54565	June 9 1987	"	Davis Barothy			Helen A. Evans	1297	25		Lot 3 James Knoll
56410	June 18 1987	"	Charles Davis			Sandra A. Weaner	1297	724		Lot 4 + Pt Lot 3 S. Main St.
57770	June 25 1987	"	Barothy			Telesia D. Byrd	1298	310		Durable power of attorney
58701	June 30 1987	"	Purdia D.			William H. Miller	1298	680		Lot 17 Arthur Ave
647	July 6 1987	"			Aeva Joseph	Mama Jean Miller	1299	39		Power of attorney
2157	July 13 1987	"	Bayce Jr.			Vollie B. Good ^{etal}	1299	650		Lot 1 Hwy 25 Howard Acres
2435	July 14 1987	"			Joseph A.	Hazel Virginia C. Miller	1299	750		Power of attorney
3765	July 21 1987	"			Lenard	Priscilla P. Miller	1300	253		Int Lot Waters Rd. Oneal Sp.
50338	July 29 1987	"			James D.	Pentresth Co. Inc	1301	125		Lot East North St.

DIRECT or GRANTOR Index to Deeds — Greenville County, S. C.

(7)

REG. U. S. PAT OFFICE *Chas McCott* County Indexes Since 1888 An Identifying Trade Mark

Open at Proper Tab according to First Letter or Letters of Name and refer to Buff Sub-Index sheet for page reference.

COTT FAMILY NAME INDEX No. 75 © 1949
MADE BY THE COTT INDEX COMPANY, COLUMBUS, OHIO
SOLD BY PHOTO COPY SUPPLY, MAULDIN, S. C.

FILE NUMBER DATE OF RECORD	GRANTORS FAMILY NAMES	GIVEN NAMES ABCDEFGHIJ	GIVEN NAMES JKLMNO	GIVEN NAMES PQRSTUVWXYZ	GRANTEES	BOOK	PAGE	No. of Acres	BRIEF DESCRIPTION, LOCATION, ETC. (Not Warranted)
5397 July 30, 1987	Miller	Boyce, Jr.			Bill Lambrell	1301	188		Lot Baswell Rd.
6317 Aug 4, 1987	"	Boyce Jr.			Duke Power Co.	1301	669		Right of way
9173 Aug 21, 1987	"	Boyce Jr.			Robert E. Dacus et al	1303	71		1.24 Baswell Rd. Howard Acres Tract 23 = 6.12 acs also Pt Tract 22
10870 Aug 31, 1987	"	Jonathan L.			John T. Douglas Jr.	1303	973		Lot Lot 53 Idlewild
11584 Sept 3, 1987	"	Arthur			Greenville County	1304	348		Drainage Assistance agreement
15188 Sept 28, 1987	"	E. H. & Goline Sandra et al			Spring Forest	1306	113		Restrictions
17657 Oct 14, 1987	"	Cynthia A. + Kenneth R. Jr.			Michael A. Herbert et al	1307	753		Lot 99 Chanticleer Sec II Rector Ave. also Lot 6, also 2.09 acres
18355 Oct 19, 1987	"	Deborah H.			Leta Perryman	1308	113		Trust Agreement, 13 Lots Darwin
18904 Oct 22, 1987	"	Martha Ann et al			Allen Finley et al	1308	471	0.53	Acres = Tract 4 - A
19211 Oct 23, 1987	"			Judith + Elec Sue H.	Sam C. Cady et al	1308	661		Lot 35 Highland Dr.
19818 Oct 28, 1987	"			Virginia Terri et al	Irving L. Welch et al	1308	983		Lot 37 Bahan St Chick Spg
20082 Oct 29, 1987	"			nee Sue H. Miller Susan H.	Collins Music Co. Inc	1309	136		32, 33 + 34 Cr. N. Main St Stone Ave also Lot Alley Lots 3, 4 + 6 also Lot 5 also Lots 29, 30, 31, Kathryn M. Miller
20254 Oct 30, 1987	"			Kathryn M. + Sidney G.	Paul J. Hood, et al	1309	206	1.49	Lot, Survey for Sidney G + Cleveland Service
20259 Oct 30, 1987	"			By estate of by exec. Estelle Houston + By United States Bankruptcy Court William	Jack P. Miller, et al	1309	210		Lot 27 + 28 Ridgeland Ave.
21762 Nov 10, 1987	"			Joan H.	United States Bankruptcy Court	1310	38		Bankruptcy Petition for by see Book 1239 pg 30 8
25150 Nov 25, 1987	"			J. D.	Laurens Electric Cooperative Inc.	1311	367		Amendment to Right of way Agreement

DIRECT or GRANTOR Index to Deeds — Greenville County, S. C.

REG. U. S. PAT OFFICE *ChumCott* County Indexes Since 1888 An Identifying Trade Mark

Open at Proper Tab according to First Letter or Letters of Name and refer to Buff Sub-Index sheet for page reference.

COTT FAMILY NAME INDEX No. 75 © 1949
MADE BY THE COTT INDEX COMPANY, COLUMBUS, OHIO
SOLD BY PHOTO COPY SUPPLY, MAULDIN, S. C.

(AA)

FILE NUMBER DATE OF RECORD	GRANTORS FAMILY NAMES	GIVEN NAMES ABCDEFGHIJ	GIVEN NAMES JKLMNO	GIVEN NAMES PQRSTUVWXYZ	GRANTEES	BOOK	PAGE	No. of Acres	BRIEF DESCRIPTION, LOCATION, ETC. (Not Warranted)
25472 Nov 30 1987	Miller				Robert E. Dacus ^{total}	1311	502		Rd. Howard Acres Tracts 24+25 Boswell
25543 Nov 30 1987	"				Catherine M. Zolnowski	1311	547		Reverend Pointe Lot 24 Atherton Way Sec 1
26544 Dec 7 1987	"				Hazel Virginia C. Miller	1312	242		Lots 44+68 5th St. Conestoga
"	"				" " "	1312	242		
26543 Dec 7 1987	"				Hazel Virginia C. Miller	1312	243		Lots 65, 66 + 67
"	"				" " "	1312	243		
26542 Dec 7 1987	"				Hazel Virginia C. Miller	1312	244		Lot 64, 7th St. Pine Forest
"	"				" " "	1312	244		
27112 Dec 16 1987	"				United States Bankruptcy ^{cut}	1312	552		Bankruptcy Petition
29635 Dec 29 1987	Miller				Charles L. Strutton III ^{at law}	1313	979		Lot 2 Blytheham Lot 123 Drakeville Rd. Simpsonville
30044 Dec 30 1987	Miller				Charles W. Deale III ^{at law}	1314	230		Lot 271 Wensley Rd. Greenville
30659 Jan 5 1988	"				James Larry Miller	1314	478	7.92	Acres Pleasant Dr.
30663 Jan 5 1988	"				James Larry Miller	1314	666	2.88	Acres River Rd.
30662 Jan 5 1988	"				James Larry Miller	1314	667	2.88	Acres Pollard Lane
30661 Jan 5 1988	"				J. Larry Miller	1314	668	6	Acres O Neal Sp. 6 Acres Shoe Meadow Rd.
30660 Jan 5 1988	"				J. Larry Miller	1314	669	2	Acres Jones Ave, Chick

DIRECT or GRANTOR Index to Deeds — Greenville County, S. C.

(AA)

REG. U. S. PAT. OFFICE *Chas McCott* County Indexes Since 1888 An Identifying Trade Mark

Open at Proper Tab according to First Letter or Letters of Name and refer to Buff Sub-Index sheet for page reference.

COTT FAMILY NAME INDEX No. 75 © 1949
MADE BY THE COTT INDEX COMPANY, COLUMBUS, OHIO
SOLD BY PHOTO COPY SUPPLY, MAULDIN, S. C.

FILE NUMBER DATE OF RECORD	GRANTORS FAMILY NAMES	GIVEN NAMES ABCDEFGHIJ	GIVEN NAMES JKLMNO	GIVEN NAMES PQRSTUVWXYZ	GRANTEES	BOOK	PAGE	No. of Acres	BRIEF DESCRIPTION, LOCATION, ETC. (Not Warranted)
31297 Jan 13 1988	Miller	Beatrice	etal		Windsor Properties Inc.	1315	82		Right of Way Easement
34174 Feb 4 1988	"		mp		Nancy Cole Patterson	1316	578		Lot 1 Valley Ridge Rd + Stearns Ave
"	"		"		"	1316	578		One aboypt lot 2 Stearns Ave Reopened Side Easement Rd. of Neal Jr.
34964 Feb 10 1988	"		Larry James		Linda Lee T. Miller	1317	21		Int 4 acres Meece Bridge Prop. Reg.
35051 Feb 11 1988	"	By master w/	Daniel Garbarough Jr.		First Fed St & Assoc of SC	1317	52		Unit 5-D Gorman Park Stariz
37296 Feb 29 1988	"		Marrow etal		Larry Eugene Marrow	1318	220		Int 2.54 acres Cannon Rd.
37297 Feb 29 1988	"		Marrow etal		Mildred Marrow Stroud	1318	222		Int 4.03 acres Cannon Rd.
37299 Feb 29 1988	"		Marrow etal		William Leon Marrow	1318	223		Int 3.75 acres Cannon Rd.
39481 Mar 14 1988	"	(Dr)	Donald L.		Shirley Ann Miller	1319	373		Rd. also 3 1/2 acres Int 20 acres Pine Log Ford St.
40440 Mar 21 1988	"	Exec + Dr	Francis S. + W. Stone +	W. III exec + Dr. etal W. P. Indiv etal Thomas	Albemale Associate	1319	915		Parcel cr. of Stearns Rd + Lane
"	"		John D.		"	1319	915		
41390 Mar 28 1988	"	Harling Grace	etal		Robert Earl Ramsey	1320	389		Lot 4 Arlington Ave.
44697 Apr 13 1988	"	Lee Edward	etal		C. C. Hice	1321	893	5.73	Acres McAuley Rd.
"	"	Arlene M	etal		" " "	1321	893		
44142 Apr 13 1988	"			Richard D.	John E. Madden Jr. etal	1321	918		Lot 59 Oak Hallam Sec III
45306 Apr 21 1988	"		Phelia		Charles E. Miller	1322	666		Lot 43 Sec B plat Mt. View Land

DIRECT or GRANTOR Index to Deeds — Greenville County, S. C.

REG. U. S. PAT. OFFICE *Chas McCott* County Indexes Since 1888 An Identifying Trade Mark

Open at Proper Tab according to First Letter or Letters of Name and refer to Buff Sub-Index sheet for page reference.

COTT FAMILY NAME INDEX No. 75 © 1949 MADE BY THE COTT INDEX COMPANY, COLUMBUS, OHIO SOLD BY PHOTO COPY SUPPLY, MAULDIN, S. C.

(BR)

FILE NUMBER DATE OF RECORD	GRANTORS FAMILY NAMES	GIVEN NAMES ABCDEFGHIJ	GIVEN NAMES JKLMNOPQ	GIVEN NAMES RSTUVWXYZ	GRANTEES	BOOK	PAGE	No. of Acres	BRIEF DESCRIPTION, LOCATION, ETC. (Not Warranted)
47166 May 2, 1988	Miller	David N.	etal		Jerry F. Palma	1323	782	2.08	Acres Clarendon Ave. Sans Sausi
" " "	"	Cindrea	etal		" " "	1323	782		
47841 May 5, 1988	"	Lindsey Gladys Rachel			Weldon E. Holtzclaw	1324	157	2.00	Acres Plat. Weldon E. Holtzclaw
89696 May 16, 1988	"			Rose E.	Ray S. Brock	1325	399		Sub Lot 216 Jones Dr. Augusta Ave.
57474 May 23, 1988	"	M. Nalores	James B.		College Properties, Inc.	1325	969		Sub. P.H. II Lot 183 Cliff Ridge Colony
51171 May 24, 1988	"			Jerry D. Exec. etal	Lois Anne Dill	1326	68		White Horse Rd. E.P. 1/2 Lot Old Fork Shoals Rd &
53227 June 1, 1988	"	Lehra S. G. Gary			Luster Young	1326	980		Lot 55 Belle Meade Sub.
55396 June 14, 1988	"	Arthur Jr. Charles			Charles A. Miller, Jr.	1328	30		Durable power of attorney
52491 June 24, 1988	"		Julienne	William Doyd etal	Steven D. Morrison	1329	374		Pond Sub Lot 31 Willow Pond Lane, Willow
1269 July 8, 1988	"			Ronald	Southwood Ave.	1330	972		Restriction
11313 July 8, 1988	"	Adams etal Beatrice			Liquin Creek Pt.	1330	931		Parcel Roberts Rd.
12666 July 15, 1988	"	By master W. Douglas A.	Daniel Scarborough Jr.		M.A. Parnell	1331	896		Acres Sub Lot 10 Jardy Circle, Enoree
3605 July 18, 1988	"		Margaret		Hepter S. Cureton	1332	64		Lawnfield St. Lot 45 of Meadowood
3641 July 21, 1988	"	Rick Donald	etal		City of Greenville	1332	383		Agreement
4129 July 25, 1988	"	Derrell Jr. Margaret		M. Sara H. Williams	Albert E. Urech	1332	662		Lot 4 Oak Forest Ave.
1590 July 29, 1988	"			Sara H.	Jimmie L. Jones, etal	1333	312		Prop. Regime Unit 18 Bridgman Hwy

DIRECT or GRANTOR Index to Deeds — Greenville County, S. C.

REG. U. S. PAT. OFFICE *Chas McCulloch* County Indexes Since 1888 An Identifying Trade Mark

Open at Proper Tab according to First Letter or Letters of Name and refer to Buff Sub-Index sheet for page reference.

COTT FAMILY NAME INDEX No. 75 © 1949
MADE BY THE COTT INDEX COMPANY, COLUMBUS, OHIO
SOLD BY PHOTO COPY SUPPLY, MAULDIN, S. C.

FILE NUMBER DATE OF RECORD	GRANTORS FAMILY NAMES	GIVEN NAMES ABCDEFGHIJ	GIVEN NAMES JKLMNO	GIVEN NAMES PQRSTUVWXYZ	GRANTEES	BOOK	PAGE	No. of Acres	BRIEF DESCRIPTION, LOCATION, ETC. (Not Warranted)
5275 July 29, 1988 16656	Miller		P. R. of Estate of Jessie M. Erexson		Quantia E. Miller	1333	391		Waddell St. Chick ¹⁹⁸⁸ Tp. Deed of Distribution dat 49
Aug 3, 1988 4826	"		By United States Bankruptcy Court		United States Bankruptcy Court et al	1333	825		Bankruptcy Petition Prop R. of
Aug 8, 1988 8303	"		By P.R. Martha H. Roger W.		Mary S. Elias	1334	189		Unit 8-C Hollywoods Harin 67+68 Sullivan Rd Bates Tp.
Aug 15, 1988 9833	"		Estate of Lucille Mcbee		Madene M. Harrison et al	1335	07		Deed of Distribution Pt Lots
Aug 22, 1988 12204	"		By United States Bankruptcy Court (Cathy) Catherine J. et al		United States Bankruptcy Court et al	1335	736		Bankruptcy Petition
Sept 19, 1988 114530	"		John S. et al		Southern Bell Telephone Inc.	1338	428		Right of way
Sept 21, 1988 " "	"		John H. Jr. et al		Gerry N. Marsh Builders	1338	630		Lot 30 Starrogate Hills Subd.
" "	"		Allen et al		" "	1338	630		
" "	"		Mary Charlene		" "	" "	" "		
15564 Sept 20, 1988 17991	"		By master W. Kirby Lee		Doris M. Poole	1339	294		Power of attorney Hampton Gardens Sec III
Oct 11, 1988 19248	"		By master W. Daniel Zabarough Jr.		American Federal Bank et al	1340	731		Lot 93 Balfer Dr. Evade Mills Sub. Ft. John
Oct 18, 1988 19487	"		Dean Misty + Ronald M. Eked		William N. Bardelon	1341	457		Lot 68 First St. Woodside
Oct 19, 1988 19887	"		Estate of By Eked William W. Hene C.		R. W. Miller	1341	581		Lots 2+3 Glenn Grove Park
Oct 21, 1988 19891	"		James J. et al		East North St. Professional Park	1341	815		Restrictions.
Oct 21, 1988 20100	"		James J. et al		Dr. Keith Anderson	1341	826	0.20	Anderson Acres survey for Dr. Keith
Oct 24, 1988 " "	"		By master W. Daniel Zabarough Jr. et al		John N. Blacknell et al	1341	935		Lot 41 South Pliney Circle S'ville
" "	"		By master W. Daniel Zabarough Jr. et al		" " "	1341	935		

DIRECT or GRANTOR Index to Deeds — Greenville County, S. C.

REG. U. S. PAT OFFICE *Chas. McCott* County Indexes Since 1888 An Identifying Trade Mark

Open at Proper Tab according to First Letter or Letters of Name and refer to Buff Sub-Index sheet for page reference.

COTT FAMILY NAME INDEX No. 75 © 1949
MADE BY THE COTT INDEX COMPANY, COLUMBUS, OHIO
SOLD BY PHOTO COPY SUPPLY, MAULDIN, S. C.

(C)

FILE NUMBER DATE OF RECORD	GRANTORS FAMILY NAMES	GIVEN NAMES ABCDEFGH	GIVEN NAMES IJKLMNO	GIVEN NAMES PQRSTUVWXYZ	GRANTEES	BOOK	PAGE	No. of Acres	BRIEF DESCRIPTION, LOCATION, ETC. (Not Warranted)
20293 Oct 25 1988	Miller			Kenley & Stanley M.	Johnson James, Inc.	1342	60		Lot 2 Riverwoods Sec. 1
21337 Oct 31 1988	"			Mrene etal	George E. Matishev Carpentry Inc.	1342	736		lots Lot 62 Pisgah Dr. Paris
22949 Nov 4 1988	"	Dallie G.			Blue Ridge Electric etal	1343	253		Easement
22289 Nov 4 1988	"	Frances			Ryan D. Carpenter etal	1343	210		Lot 34 Scout Rd
22288 Nov 4 1988	"	Frances S. Daniels			Ryan D. Carpenter etal	1343	209		23 1/4 ac. Mtn Sp.
22618 Nov 7 1988	"			DKA Blahy Rachel Lindsay Lindsay Rachel Westwood Sr. Phillip	Roger W. Gilbert etal	1343	537		Lot View Mont Dr. Paris W. Miller dal
22666 Nov 7 1988	"				Georgielee E. Miller	1343	547		Int 5.831 acres prop of Phillip
23090 Nov 9 1988	"	Boyce Jr.			Kate M. Loftis	1343	785		Power of attorney
23089 Nov 9 1988	"			Lillian	Kate M. Loftis	1343	773		Durable Power of attorney
23774 Nov 15 1988	"			Johnny	William Paul Norris Sr.	1344	271		3 Acres Goodwin Bridge Rd. South Forest Estates
28944 Dec 16 1988	"			J. Earl	John E. Davis, Sr.	1347	403		Lot 196 Plainfield Circle
130899 Dec 30 1988	"			Outdoor Advertising Inc. & Co.	W. N. Miller III etal	1348	677		Int. Lots 23 & 24 Oakway Sub. Also other property
130900 Dec 30 1988	"			Outdoor Advertising Inc. & Co.	W. N. Miller III etal	1348	680		Int. Tract Cedar Lane Rd
130908 Dec 30 1988	"			Jr. Clyde L. & John W.	Jack A. Embury etal	1348	688		Int. Tract Lots 20, 21 & 22 Helen Dr.
1916 Jan 13 1989	"			James D.	The Party Inc.	1350	91		Loan Agreement Rd.
2255 Jan 17 1989	"			Ann M. etal	Blanche L. Kellett	1350	286	121.33	Acres Cr Hippo & Neely Ferry

DIRECT or GRANTOR Index to Deeds — Greenville County, S. C.

REG. U. S. PAT. OFFICE *Chas. McCorkle* County Indexes Since 1888 An Identifying Trade Mark

Open at Proper Tab according to First Letter or Letters of Name and refer to Buff Sub-Index sheet for page reference.

COTT FAMILY NAME INDEX No. 75 © 1949
MADE BY THE COTT INDEX COMPANY, COLUMBUS, OHIO
SOLD BY PHOTO COPY SUPPLY, MAULDIN, S. C.

FILE NUMBER DATE OF RECORD	GRANTORS FAMILY NAMES	GIVEN NAMES ABCDEFGH	GIVEN NAMES IJKLMNO	GIVEN NAMES PQRSTUWXYZ	GRANTEES	BOOK	PAGE	No. of Acres	BRIEF DESCRIPTION, LOCATION, ETC. (Not Warranted)
4989 Feb 9, 1989	Miller	Lee Edward etal			American Telegraph Co American Telephone & Telegraph Co	1351	902		Easement
"	"	Olene M. Miller			" "	1351	902		
6204 Feb 10, 1989	"		J. E.		Jones E. White Jr.	1352	677		Offord Estates Sub. Sub Lot 42 Carolina St.
9329 Mar 2, 1989	"		James T. IV etal		Glen E. Barber etal	1354	756		Lot Old Spartanburg Rd.
12068 Mar 21, 1989	"		Ronald L. etal		James R. Yarnell	1356	553		Lot 40 Southwood Mr. Southwood Acres
" "	"		Sandra H. etal		" " "	1356	553		
16174 April 14, 1989	"		Trudy J. etal		Frank C. Bunnell	1358	965		St 33 Chestnut Hill
16803 April 19, 1989	"		Oil Co.		Pelham Road Food Mart	1359	341		Purchasing / Operating Agreement
17823 April 26, 1989	"		Phillip	W. S.	Duke Power Co.	1360	05		Right of way
18043 April 26, 1989	"		Robert A.		Yvoni B. Miller	1360	107		Sub Lot 23 North Garden Dr. Butler Jr.
19806 May 8, 1989	"		Linda W. etal	Robert E. etal	Frank S. Henderson Jr.	1361	100		Pt Lots 190 & 191 Sycamore & Attornment Agreement
20734 May 18, 1989	"	Gallery of Flowers + Walls, Inc.			S. Square etal	1362	224		Subordination, Non-Disturbance
20612 May 18, 1989	"	Christine etal			James W. Murphree etal	1362	142		Lot 16 Janglewood Mr Janglewood Sec 2
" "	"	"			" " "	1362	142		
21736 May 18, 1989	"	David L. etal	Linda L.		Jackie R. Jogle etal	1362	223		Lot 160 Sec 2 Berea Forest
21975 May 23, 1989	"	David L. etal		Pat L.	James E. Ray etal	1362	403		Lot 10 Sunset Hgts. Mauldin

DIRECT or GRANTOR Index to Deeds — Greenville County, S. C.

REG. U. S. PAT. OFFICE *ChumCott* County Indexes Since 1888 An Identifying Trade Mark

Open at Proper Tab according to First Letter or Letters of Name and refer to Buff Sub-Index sheet for page reference.


COTT FAMILY NAME INDEX No. 75 © 1949
MADE BY THE COTT INDEX COMPANY, COLUMBUS, OHIO
SOLD BY PHOTO COPY SUPPLY, MAULDIN, S. C.

()

FILE NUMBER DATE OF RECORD	GRANTORS FAMILY NAMES	GIVEN NAMES ABCDEFGHIJ	GIVEN NAMES JKLMNO	GIVEN NAMES PQRSTUVWXYZ	GRANTEES	BOOK	PAGE	No. of Acres	BRIEF DESCRIPTION, LOCATION, ETC. (Not Warranted)
23499 May 31, 1987	Miller				Carol Shely Schenk <i>et al</i>	1363	108		Power of Attorney
24417 June 5, 1987	"	Estate of	By P.R. Jesse W.		Baynard S. Lindell <i>et al</i>	1363	786		Int Lot 5 Blue Ridge + Belmont
24427 June 5, 1987	"	Florence Eleanore			Baynard S. Lindell <i>et al</i>	1363	807		Int Lot 5 Blue Ridge + Belmont
25775 June 14, 1987	"		Melba J.		Led A. Watson <i>et al</i>	1364	524		Cemetery Road Int Lot 70 Sec 11 Springwood
28458 June 30, 1987	"	C. Joe +	gacalyn Sr.		Lance P. Thornton <i>et al</i>	1366	145		Powderhouse Sub. Sec 7 Lot 29 Appomattox Dr.
32030 July 21, 1987	"	Boyd Daniel			Vincent + Tonya Mallison <i>et al</i>	1368	54		Int Lot 116 Lenore Ave. Sand Court
33186 July 28, 1987	"		Joseph +	Parrela J.	Thomas +	1368	666		Lot 6 Glenmore Dr. Glyden
34253 Aug 3, 1987	"		J. P. Jr.		Farmco <i>et al</i>	1369	297	7.34	Acres prop of J. P. Miller Jr
37812 Aug 24, 1987	"	By United States	Bankruptcy Court	<i>et al</i>	United States Bankruptcy Court <i>et al</i>	1371	188		Bankruptcy Petition
41347 Sept 13, 1987	"	P.R. Frances +		Willie James P.R. <i>et al</i>	Colby B. Sandkhan <i>et al</i>	1373	199		Int Cedar Lane Rd. Less property
"	"			W. N. III <i>et al</i>	" " "	1373	199		
"	"			Thomas W. <i>et al</i>	" " "	1373	199		
"	"		By P.R. Estate of	Thomas W. <i>et al</i>	" " "	1373	199		
"	"		By P.R. Estate of	W. N. Jr. <i>et al</i>	" " "	1373	199		
41495 Sept 14, 1987	"		James W. Jr.		Metropolitan Sewer Subd	1373	274		Right of way
42266 Sept 19, 1987	"		Lewie +		Maiselle Jackie Miller <i>et al</i>	1373	654		Int 1.74 Acres = Lot 1 Shifwood
43720 Sept 29, 1987	"	Gloria +		Bruce William	David Lee Floyd <i>et al</i>	1374	511		Seven Oaks Lot 55 Edwards Mill Court

DIRECT or GRANTOR Index to Deeds — Greenville County, S. C.

REG. U. S. PAT. OFFICE *Chas. McCall* County Indexes Since 1888 An Identifying Trade Mark

 Open at Proper Tab according to First Letter or Letters of Name and refer to Buff Sub-Index sheet for page reference.

COTT FAMILY NAME INDEX No. 75 © 1949
MADE BY THE COTT INDEX COMPANY, COLUMBUS, OHIO
SOLD BY PHOTO COPY SUPPLY, MAULDIN, S. C.

FILE NUMBER DATE OF RECORD	GRANTORS FAMILY NAMES	GIVEN NAMES ABCDEFGHIJ	GIVEN NAMES KLMNO	GIVEN NAMES PQRSTUVWXYZ	GRANTEES	BOOK	PAGE	No. of Acres	BRIEF DESCRIPTION, LOCATION, ETC. (Not Warranted)
46626 Oct 17, 1989	Miller	E. Charles	J. Martha	etal	Ophelia H. Miller	1376	316		View Land Co. Lot 43 Sec B. Mountain
46625 Oct 17, 1989	"				etal James H. Nivens jr.	1376	317		View Land Co. Lot 43 Sec B. Mountain
47657 Oct 18, 1989	"				etal Alvin Joel Smith	1376	567		Lot 8 Nix Circle
47331 Oct 19, 1989	"			McMahon Elra	etal Richard S. Waynes pack	1376	735		lots. Lot 32 Circle Down, Franklin Mauldin
47525 Oct 20, 1989	"	R. S. Serald Evelyn	B. Marsha Z. Miller	Clark	etal Robert C. Henderson	1376	850		Lot 86 Holly Springs Sec 2 Chick Bro of.
49947 Nov 2, 1989	"	Evelyn	Z.		etal Richard M. Ballentine	1378	447	.88	Acres - Tract 3, Paris Mtn.
50938 Nov 10, 1989	"	Patrick Daniel		Gail Patony	B. W. Masters	1379	56		View Land Co. Lot 105 Chandler St. mtn.
51251 Nov 13, 1989	"			Kathryn	Richard E. Miller	1379	257		Power of Attorney White Horse Rd Ext.
52455 Nov 20, 1989	"			Jerry D.	etal James J. Bryant jr.	1380	37		Lot Old Jack Shoals Rd + Setback Involuation
53073 Nov 27, 1989	"	Paul +	Jeffrey M.	etal	etal Deuter Woods	1380	563		Waiver of Restriction Covenant Jiffany Dr. Mayfair Estates
54862 Dec 5, 1989	"			James Thomas jr. By P.R.	etal James J. Miller III	1381	623		lots 34 + 35 Mayfair Dr. + Jay Rd. J. Deal Jr.
56222 Dec 14, 1989	"			Gene Weible	May L. Miller	1382	553		Deed of Distribution lots 7 + 8 Easement
56729 Dec 18, 1989	"	Boyce jr.			Telegraph Co. American Telephone +	1382	811		Communications Systems Cannon Rd.
56685 Dec 18, 1989	"	Charles A. jr.			etal B. Mack Hankey	1382	798	0.89	Acres North Lake Rd. +

Stop!