

# DIRECT or GRANTOR Index to Deeds — Greenville County, S. C.

REG. U. S. PAT. OFFICE *Chas McCott* County Indexes Since 1888 An Identifying Trade Mark


Open at Proper Tab according to First Letter or Letters of Name and refer to Buff Sub-Index sheet for page reference.

COTT FAMILY NAME INDEX No. 75 © 1949  
MADE BY THE COTT INDEX COMPANY, COLUMBUS, OHIO  
SOLD BY WALKER, EVANS & COGSWELL CO., CHARLESTON, S.C.

FILE NUMBER	DATE OF RECORD	GRANTORS FAMILY NAMES	GIVEN NAMES ABCDEFGHIJ	GIVEN NAMES JKLMNO	GIVEN NAMES PQRSTUVWXYZ	GRANTEES	BOOK	PAGE	No. of Acres	BRIEF DESCRIPTION, LOCATION, ETC. ( Not Warranted )
1571	July 18, 1915	McGee	Rollison			John E. Rollison	1021	463		Lot 6
21961	Mar. 1, 1976	"	Edwin B. et al.			The A.E. Green Co. Inc	1032	297		Lease
9477	Oct. 6, 1976	"			Dennon Rush	Roger D. Poole et al.	1044	133		near Marietta lot 11 Caswell Ave
11845	Oct. 29, 1976	"			Julia G. Robert & Daniel R. McGee	Dominic S. Handwick et al	1045	355		near Dr. Pinchurst lot 3 Montic Dr. (Paris)
31590	May 19, 1977	"	Daniel & Bobbie Ann et al.		Samuel Cranford	R. Blake Prayton et al	1056	936		Northgate - Blk K lots 6 & 7 E. Wendale Dr.
3510	July 1, 1977	"			Frank McLawan, Jr.	Charlie R. Pagnon et al	1059	683		Mfg. Co. Village Piedmont Sec. II lot 59 (S) River St. Piedmont
74092	Aug. 2, 1977	"			Rudlow N. Sadie S.	Adminis. of Veterans Affairs	1061	694		Mills Village, Sec. IV lot 79, Sixth St, Jackson Sts.
14093	Nov. 4, 1977	"	Daniel			Samuel Cranford McHee	1067	944		Int. lot 1 Carle + Rutherford
17467	Dec. 7, 1977	"	Daniel		Samuel Cranford	Daniel Rudisill McHee	1067	946		Int. Tract 5 = 1.65 Acs. Cleveland Tp.
17693	Dec. 9, 1977	"	Daniel		1-28-83 #18428	Barbara K. McHee et al	1069	802		Int. Tract 5 = 1.65 Acs. Cleveland Tp.
26265	Mar. 8, 1978	"	Bonnie S. Tankersley			Barbara Leust of S.C. et al	1069	966		Real Prop. Agree.
31629	Apr. 25, 1978	"	H. H.		Robert Lee	Miles M. Adair	1074	966		lot 5 Pinckney St.
36829	June 8, 1978	"	Charles M. Jr			Frances E. McHee	1077	743		Int. lot McCarter Ave + Drexel Ave.
32732	May 9, 1979	"	Frances E.			City of Greenville	1080	735		Pt. lot 4 Birnie St.
36111	June 6, 1979	"				Ichiro Ozumi, et al	1102	63		lot Cor McEaster + Drexel Ave.
		"			Mella R.	Mildred R. Fair	1104	210		lot 54 Antioch Church Rd. Idleville

# DIRECT or GRANTOR Index to Deeds — Greenville County, S. C.

(A1) REG. U. S. PAT. OFFICE *Chas. M. Catts* County Indexes Since 1888 An Identifying Trade Mark

 Open at Proper Tab according to First Letter or Letters of Name and refer to Buff Sub-Index sheet for page reference.

COTT FAMILY NAME INDEX No. 75 © 1949  
MADE BY THE COTT INDEX COMPANY, COLUMBUS, OHIO  
SOLD BY WALKER, EVANS & COGSWELL CO., CHARLESTON, S.C.

FILE NUMBER DATE OF RECORD	GRANTORS FAMILY NAMES	GIVEN NAMES ABCDEFGH	GIVEN NAMES IJKLMNO	GIVEN NAMES PQRSTUVWXYZ	GRANTEES	BOOK	PAGE	No. of Acres	BRIEF DESCRIPTION, LOCATION, ETC. ( Not Warranted )
37403 June 18, 1979	Mc Gee	Daniel R., et al			Richard W. Pettit, et al	1104	938	}	Lot 82 Fairford Circle, "Colonial Hills" Sec. I
" "	"	Barbara K., et al			" "	1104	938		
38181 June 25, 1979	"		Lillian W.		M. Hubert Buffington	1105	422		Int. Lot 1 East North St. "Brook Terrace"
1617 July 16, 1979	"			William P.	Carol Ann Neely	1106	727		Lot 12 Miami Ave. "Spring"
4340 Aug. 6, 1979	"		et al Jack A.		M. Hubert Buffington	1108	679		Int. Lot 1 E. North St.
21002 Jan. 3, 1980	"	et al Hugh P. et al Elise D.			Robert H. Watson, et al	1118	299	}	Lot 103 Newgate Dr. "Bellingham" Sec. II Sville
" "	"				" " "	1118	299		
30759 Apr. 17, 1980	"		et al Jack A.		M. Hubert Buffington	1124	244		And see deed bk. 1108 pg. 679 Renunciation of Deeds - for Orig.
33385 May 16, 1980	"		Dr. D.		Duke Power Company Kennedy	1126	13		Right of way
34392 May 29, 1980	"	Kennedy et al Barbara			Catherine Elizabeth Dowling et al	1126	594		Lot Hampton Ave. Mt. Tp.
18186 Dec. 18, 1980	"		Mildred O.		James Furman M <sup>c</sup> Gee Jr. Bank of Charleston	1139	154		Pl. lot 19 Warden Ave. Paris
22124 Feb. 3, 1981	"			et al Samuel C.	The South Carolina National	1142	152		Real Prop. Agreement Ft. Inn
31077 May 6, 1981	"		M. O. Bonnie & Hamilton		Robert T. Roper, Jr. et al	1147	602		Int. 16 1/8 Acres M <sup>c</sup> Carter Rd. Mt. Tp.
32610 May 22, 1981	"	Bonnie S. et al			Robert A. Hamilton	1148	689		Int. 2.84 Ac. S.C. Hwy 11 Blaney
2898 July 31, 1981	"	Charles M. Jr.			Williams Street Development Corp.	1152	783	4.55	Ac. Townes St. Extn Circle
8415 Oct. 2, 1981	"			Samuel C.	David B. Mann	1156	152		Pl. lots 1 & 2 Ashley Ave. Buist

# DIRECT or GRANTOR Index to Deeds — Greenville County, S. C.

( )

Open at Proper Tab according to First Letter or Letters of Name and refer to Buff Sub-Index sheet for page reference.

KEYS PRINTING CO., GREENVILLE, S. C.

(B)

FILE NUMBER DATE OF RECORD	GRANTORS FAMILY NAMES	GIVEN NAMES ABCDEFGH	GIVEN NAMES IJKLMNO	GIVEN NAMES PQRSTUVWXYZ	GRANTEES	BOOK	PAGE	No. of Acres	BRIEF DESCRIPTION, LOCATION, ETC. ( Not Warranted )
12563 Nov. 23, 1981	McGee	Bekkie D. & Mule A.			The S.C. Nat'l Bank	1158	710		Real Property Agreement
22684 Apr. 9, 1982	"	Bonnie S.			Donald H. Holbrook	1165	183		Lease Agreement
26983 June 2, 1982	"	Harold Ray, Jr.			Assurance Society of the U.S. The Equitable Life	1167	924		Sec. 3 Lot 116 Lexington Ct. Powderhorn Fairview Tp. Ft. Inn
27892 June 14, 1982	"	Carolyn C. et al			Margaret M. Campbell	1168	539		.26 acs. & lot Weston St. Ft. Inn
28619 June 21, 1982	"		M.O.		Robert J. Roper, et al	1169	2		Lot 16 1/2 Acres ME Carter Rd.
6043 Sept. 10, 1982	"			et al Samuel C.	Donald Rene Gilstrap	1173	608		Lot 3 Tomassie Ave.
6934 Sept. 20, 1982	"			Samuel C.	David B. Mann	1174	244		Lot 6 Blk A Lakewood
22582 Mar. 9, 1983	"			et al James	Gerald R. Glue Real Estate, Inc.	1184	100		Lot 127 Birnie St. Pinsett Plant Abney Mills
"	"			et al Latreel H	" " " "	1184	100		
28505 Apr. 29, 1983	"			Samuel C.	David B. Mann	1187	389		see Deed Bk 1174 pp. 244 Lot 6 Blk A Lakewood for orig
3974 Aug. 3, 1983	"	Charles M. Jr.			Charles Jackson Parkhurst	1193	692		Int. 116 Acs. State Rd. 15
8981 Sept. 16, 1983	"	Maxine		William P.	Elmer R. McKinney et al	1196	393		meade Sec 3 South Tp. Lot 30 3 Marlboro Dr. Belle
29423 Mar. 23, 1984	"	Charles M. Jr.			Charles Jackson Parkhurst	1208	829		clat. 116 acres
1956 Oct. 2, 1984	"	Daniel R.			Paula Sue Smith	1223	121		Lot 43 Front St. Nto.
"	"	Barbara K			" "	1223	121		
21002 Jan. 15, 1985	"			et al Samuel C.	Michael G. Rosensteel	1231	95		Swist Circle Pt Lots 142 Osley Ave (Harrison St)

# DIRECT or GRANTOR Index to Deeds — Greenville County, S. C.

85  
(B)

Open at Proper Tab according to First Letter or Letters of Name and refer to Buff Sub-Index sheet for page reference.


KEYS PRINTING CO., GREENVILLE, S. C.

( )

FILE NUMBER DATE OF RECORD	GRANTORS FAMILY NAMES	GIVEN NAMES ABCDEFGH	GIVEN NAMES IJKLMNO	GIVEN NAMES PQRSTUVWXYZ	GRANTEES	BOOK	PAGE	No. of Acres	BRIEF DESCRIPTION, LOCATION, ETC. ( Not Warranted )
22595 Jan 31, 1985	McGee	Charles M. Jr.			Charles Jackson Parkhurst	1232	66		Int 116 Acres State Rd 15 Dakwood Acres
24205 Feb 18, 1985	"	Construction & Development Co.		Inc.	Bryan C. Williams et al	1233	08		Lot 41 Dakwood Ave.
28760 Mar 29, 1985	"		Mildred D.		James Surman, McBee Jr. et al	1235	898		Attorney General Durable power of
28761 Mar 29, 1985	"		James Surman Sr.		Mildred D. McBee et al	1235	903		Attorney General Durable power of
34984 May 17, 1985	"	Edwin B.			Edna Shell S. McCraw	1239	747	.86	Sts - St. Ann Acres Cr N. Main & Fairview
41635 Jan 27, 1986	"	Andrew M.			Charles Jackson Parkhurst	1258	441	116	Acres State Rd 15
42987 June 23, 1986	"	Emma L.			Greenville County	1269	342		Drainage Assistance Agreement
42987 June 23, 1986	"	Emma L.			Greenville County	1269	343		Drainage Assistance Agreement
191 July 1, 1986	"	Frank G + Kathleen L.			Albert W. Egli et al	1269	981		Stally Free Plantation Ph II, III-13 Lot 118 + Pt 117 Stally Park Lane
6668 Aug 15, 1986	"	Bonnie S.			Rasmi S. Shalabi	1273	619		Pt Lot 6 Hammett St.
54885 June 10, 1987	"	Frances S.			Sandra McBee Brown	1297	116		Power of Attorney
54884 June 10, 1987	"	Harold S.			Sandra McBee Brown	1297	121		Power of Attorney
55866 June 16, 1987	"	Mary A + Daniel C.			Daniel D. Corbett	1297	495		Lot 36 Oak Forest
3931 July 23, 1987	"			Daniel C.	Betty Y. Clay	1300	310		Require Unit 241 Pinedale Hair prep
4361 July 24, 1987	"	Mary A + Samuel C.			R. O'Neil Labon Jr. et al	1300	657		Service Lot 71 Capers St. Crescent St. Ann Fairview JP
9534 Aug 24, 1987	"	Carolyn C.			James E. Cashion Jr.	1303	242	.26	Acres Weston St. also Lot

# DIRECT or GRANTOR Index to Deeds — Greenville County, S. C.

REG. U. S. PAT. OFFICE *Chas. McCall* County Indexes Since 1888 An Identifying Trade Mark

 Open at Proper Tab according to First Letter or Letters of Name and refer to Buff Sub-Index sheet for page reference.

COTT FAMILY NAME INDEX No. 75 © 1949  
MADE BY THE COTT INDEX COMPANY, COLUMBUS, OHIO  
SOLD BY PHOTO COPY SUPPLY, MAULDIN, S. C.


(C)

FILE NUMBER DATE OF RECORD	GRANTORS FAMILY NAMES	GIVEN NAMES ABCDEFGHIJ	GIVEN NAMES KLMNO	GIVEN NAMES PQRSTUVWXYZ	GRANTEES	BOOK	PAGE	No. of Acres	BRIEF DESCRIPTION, LOCATION, ETC. ( Not Warranted )
12077 Sept 9 1987	McGee	By Greenville County Probate Judge Elizabeth Wight (McM)			John Lee Miles et al	1304	617		Condominium Co. Village of Slates
19092 Oct 23 1987	"			(AKA) Rush Norman Mc Bee Rush Norman	Emma L. Mc Bee	1308	541		Int 2.47 acres Slates rd. S. C.
2139 Nov 31 1987	"		M. O.		Carey June Mc G. Roper et al	1314	213		Int 12 ac McCarter Rd. Jonathan
31549 Jan 15 1988	"		M. O. jr.		Carey June Mc G. Roper et al Foundation	1315	218		Int 12 Acres McCarter Rd.
36316 Feb 23 1988	"	Charles M.			The Clemson University	1317	660		Int 2.19 acres = Lot 8
43820 April 13 1988	"	Barbara L. et al			Inc of SBA Raegle Outdoor Advertising	1321	772		Lease Agreement
" " 46246	"	Daniel R. et al			" " "	1321	772		
Apr 17 1988 15576	"	David M. + Sherri C			Marcus L. Cannon et al	1323	197		Lot 63 Wedgfield Sub Sec IV
Sept 27 1988 " "	"	By Master w. Elaine Graham Jr. Odell et al			Appaw Administrator of Veterans	1339	303		St 361 Pleasant Valley
" " "	"	By Master w. Elaine Graham Jr. Mary A. et al			" " "	1339	303		
3260 Jan 23 1989	"			P. William	Jandra Kay Mc Gee	1350	925		Power of attorney Sec 1
33068 July 28 1989	"	David M. +		Sherri C. Dale	Victor G. Baudier et al	1368	597		Lot 118 Brookfield East
35991 Aug 14 1989	"			Vincent	Wilhelmina M. Turner	1370	269		Special power of attorney
35990 Aug 14 1989	"	Frances J.			Wilhelmina M. Turner	1370	270		Special power of Attorney McCarter Rd. Fairview Sp.
37057 Aug 21 1989	"		M. O.		Robert J. Roper et al jr.	1370	802		Int 50.59 acres Andrews Rd. Cleveland Sp.
44693 Oct 14 1989	"	Emma Lou			Rush Norman Mc Bee	1375	19		Int 0.02 acres Duckworth

# DIRECT or GRANTOR Index to Deeds — Greenville County, S. C.

(C1)

REG. U. S. PAT OFFICE *ChemLock* County Indexes Since 1888 An Identifying Trade Mark

 Open at Proper Tab according to First Letter or Letters of Name and refer to Buff Sub-Index sheet for page reference.

COTT FAMILY NAME INDEX No. 75 © 1949  
MADE BY THE COTT INDEX COMPANY, COLUMBUS, OHIO  
SOLD BY PHOTO COPY SUPPLY, MAULDIN, S. C.

FILE NUMBER DATE OF RECORD	GRANTORS FAMILY NAMES	GIVEN NAMES ABCDEFGH	GIVEN NAMES IJKLMNO	GIVEN NAMES PQRSTUWXYZ	GRANTEES	BOOK	PAGE	No. of Acres	BRIEF DESCRIPTION, LOCATION, ETC. ( Not Warranted )
46094 Oct 12, 1989	McGee		Lucille <sup>J.</sup>		Charles Mcbee <sup>etal</sup> jr.	1375	961		Co. Lot 167 Sec 4 Piedmont Mfg Biltmore Dr.
46578 Oct 16, 1989	"			Samuel C. <sup>etal</sup>	Roger Neil Frank III	1376	264		Lot 20 + Pt Lots 19, 30 + 31 Lake Heron Prop Reg III
46613 Oct 16, 1989	"		now Reba M. Mcbee Ford	Reba M.	Michael E. Mcbee	1376	294		Unit 29-B Wildaire - merry
48030 Oct 24, 1989	"	By POA Wilhelmina M. Turner	Wilhelmina M. Turner	Vincent Dale <sup>etal</sup>	Willie Brownee II	1377	091		Lot 3 c/a Court
" "	"	By POA Wilhelmina M. Turner	Wilhelmina M. Turner	Frances Jaze <sup>etal</sup>	" " "	1377	091		
49583 Nov 1, 1989	"		not A Reba M. Mcbee Ford	Reba M.	Michael E. Mcbee	Re-Record 1377	961		Herin Prop Reg III see Bk 1376 pg 294 Unit 29-B Wildaire - merry waka