

DIRECT or GRANTOR Index to Deeds — Greenville County, S. C.

REG. U. S. PAT. OFFICE *Chas. McCall* County Indexes Since 1888 An Identifying Trade Mark

Open at Proper Tab according to First Letter or Letters of Name and refer to Buff Sub-Index sheet for page reference.

COTT FAMILY NAME INDEX No. 75 © 1949
MADE BY THE COTT INDEX COMPANY, COLUMBUS, OHIO
SOLD BY WALKER, EVANS & COGSWELL CO., CHARLESTON, S.C.

(A)

FILE NUMBER DATE OF RECORD	GRANTORS FAMILY NAMES	GIVEN NAMES ABCDEFGHIJ	GIVEN NAMES KLMNOP	GIVEN NAMES QRSTUVWXYZ	GRANTEES	BOOK	PAGE	No. of Acres	BRIEF DESCRIPTION, LOCATION, ETC. (Not Warranted)	
18084 Jul 3, 1915 22811 Apr 3, 1975	McKinney	Northey	et al.	et al.	Lower Authority Western Carolina Regional County Homeless Mini-	1017	141		R/W 1912 2-1-3, Dec. Old mill Rd. Bates Tp.	
"	"	"	"	SA J.C. McKinney Spe C., et al.	"	"	1016	326	72.3	
"	"	"	"	Myrtle R	"	"	1016	326		
24035 Apr. 17, 1975	"	Claude	et al.		Diane P. McKinney	1016	926		Lot 5 white Horse Rd.	
26757 May 16, 1975	"	Nella B.	et al.		George O. Shields Bldg	1018	431		Lots 63 + 64 Bundett Est	
27634 May 27, 1975	"	"	Real Est. Corp. & Jones		D. C. State Hwy. Dept	1018	372		Release	
29822 June 18, 1975	"	Douglas C.		Sheryl K.	James A. Jones, et al	1019	995		Lot 48 Edward Forest Rd. 5 Pondan Hwy Petition, Pondan Rd. 50	
30099 June 20, 1975	"	Harold	et al.		Gibbs County	1020	163		277 - ... Tract # 2 = 7.5 ...	
35352 June 20, 1975	"	"	et al.		Cynthia Allen	1021	111		Mr. "Bundett Est."	
1481 July 17, 1975	"	Nella B.	et al.		George O. Shields Bldg	1021	411		Lot 60 cul-de-sac off Bundett 2771 ... Lot 5 = ...	
8451 Sept 30, 1975	"	"	et al.		Julia McKinney Brown	1025	881		Acres near Co. Jordan Rd & Hwy. 101	
10198 Oct. 16, 1975	"	Harold + James	et al.		"	1025	881		2.3	Acres Co Jordan Rd + Hwy. 101
"	"	Dora G.	et al.		"	"	1025	884		
10196 Oct 16, 1975	"	Harold + James P.	et al.		Harold McKinney	1025	884			
"	"	Dora G.	et al.		"	"	1025	884		
10573 Oct. 20, 1975	"	Henry R.	et al.		John B. Rason, et al.	1026	93		"Pleasant Dale" Lot 1 Pleasant Dale Cir,	

DIRECT or GRANTOR Index to Deeds — Greenville County, S. C.

(A1)

REG. U. S. PAT. OFFICE *Chemical* County Indexes Since 1888 An Identifying Trade Mark

Open at Proper Tab according to First Letter or Letters of Name and refer to Buff Sub-Index sheet for page reference.

COTT FAMILY NAME INDEX No. 75 © 1949
MADE BY THE COTT INDEX COMPANY, COLUMBUS, OHIO
SOLD BY WALKER, EVANS & COGSWELL CO., CHARLESTON, S.C.

FILE NUMBER DATE OF RECORD	GRANTORS FAMILY NAMES	GIVEN NAMES ABCDEFGHIJ	GIVEN NAMES JKLMNO	GIVEN NAMES PQRSTUVWXYZ	GRANTEES	BOOK	PAGE	No. of Acres	BRIEF DESCRIPTION, LOCATION, ETC. (Not Warranted)
11604 Oct 31, 1975	McKinney			Paul E. ^{etal.}	Harold Donald McKinney ^{etal.}	1026	613	50	Acc. land pt water on Enoree River also 2 1/8 Acc. Butler Tp
"	"			Palmer A. ^{etal.}	" "	1026	613		
"	"			William H. ^{etal.}	" "	1026	613		
12129 Nov 6, 1975	"	H. + Michael Diane	Michael Lawrence		Ernest D. Wilson	1026	874		3 1/2 Acs. Butler Tp Lot 12 Lawrence Rd. Sikes
13295 Nov 14, 1975	"		James P.		Harry E. Ware ^{etal.}	1028	405		Nightland Tp. near Nightland Lot 5 = 5 Acs. Jackson Rd
14050 Nov 29, 1975	"	Benny L. ^{etal.}			Duke Power Company	1027	810		Right of Way Agreement
"	"	Barbara C. ^{etal.}			"	1027	810		
14084 Nov 28, 1975	"		Louise R.		Samuel A. Mc Croxhey ^{etal.}	1027	855	0.566	Acres Spring St.
14111 Nov 1, 1975	"		James P.		Samuel A. Mc Croxhey ^{etal.}	1027	101		Lot = 5
14431 Dec 3, 1975	"			W.C.	Nancy H. Mc Kinney	1028	40		Int. 0.68 Acres Glassy Mt. Tp
14112 Nov 1, 1975	"		A. ^{etal.} Kenneth		Blue Ridge Electric	1028	209		Right of Way Columbus
"	"		Mary Ella ^{etal.} Wayne		"	1028	209		
16655 Dec 30, 1975	"		Kenneth		Ruth Nell McKinney Busnette	1021	480		pt. lot 8 Wood Dr. Third Spg. Tp lot 6 + pt. lot 7 Wood Dr. also
24394 Mar 25, 1976	"	AKIA Hazel F. Mc Kinney Meryl F. + David D.			Carl R. Thompson ^{etal.}	1030	672		pt. "E. J. Mullins subd" 5/16 lot 3 near 10th St. near Curtis
24152 Mar 21, 1976	"	Robert T. + Margaret			Rexie T. Lockley ^{etal.}	1025	711	2 1/100	Butler Tp. Acc. Sheldon Rd
25162 Apr 1, 1976	"	Bessie H.			Thurman B. McKinney	1034	23		D.C. Hwy. 211 Butler Tp. 1/2 Acs. pt. lot 8

DIRECT or GRANTOR Index to Deeds — Greenville County, S. C.

REG. U. S. PAT. OFFICE *Chas McCott* County Indexes Since 1888
An Identifying Trade Mark

Open at Proper Tab according to First Letter or Letters of Name and refer to Buff Sub-Index sheet for page reference.

COTT FAMILY NAME INDEX No. 75 © 1949
MADE BY THE COTT INDEX COMPANY, COLUMBUS, OHIO
SOLD BY WALKER, EVANS & COGSWELL CO., CHARLESTON, S.C.


(B)

FILE NUMBER DATE OF RECORD	GRANTORS FAMILY NAMES	GIVEN NAMES ABCDEFGHIJ	GIVEN NAMES JKLMNO	GIVEN NAMES PQRSTUVWXYZ	GRANTEES	BOOK	PAGE	No. of Acres	BRIEF DESCRIPTION, LOCATION, ETC. (Not Warranted)
25436 April 5, 1976	McKinney	now Louise M. McKinney	Wathins	Louise, et al	Linwood Biggs	1034	137		Lot 11 Bruce St. Hill sp.
26992 Apr. 21, 1976	"	"	"	H. William	Katie J. McKinney	1035	16		General Power of Atty.
586 July 7, 1976	"	Audrey + James C.	"	"	William J. Weir	1039	222		"Ridgewood" Lot 27 Greens Hill Dr.
1143 July 13, 1976	"	"	"	Pauline P.	Natham T. McKinney	1039	514		General Power of Atty.
1143 July 13, 1976	"	"	"	Pauline P.	Lawrence P. McKinney	1039	514		see deed on 932 p. 26 Revoke Power of Atty for sig.
1339 July 15, 1976	"	"	Mary S.	et al.	Jay Allen Quest	1039	596		see Lot Co. Hall Rd. + Dryon
"	"	"	"	"	"	1039	444		"
"	"	"	"	"	"	1039	444		"
2406 July 26, 1976	"	Harold J. et al	"	Paul E. et al	Ollin J. Palmer, et al	1040	173	24.84	Acres near J. Kent
"	"	"	"	Palmer	"	1040	173		"
"	"	"	"	H. et al	"	1040	173		"
"	"	"	"	William	"	1040	173		"
3511 July 30, 1976	"	"	"	"	"	1040	400		"
"	"	"	"	"	"	1041	400		"
4645 Aug 17, 1976	"	og Master Jounk P. McGinnis	Dr.	W.T.	First Sec. 2 + 8 Adams	1041	345		Ridgewood Lot 5 Ridgewood Dr.
4866 Aug 20, 1976	"	"	"	McKinney	Ellis M. Zincher, Jr.	1041	548	0.68	Acc. Glarry Mt. Tp. Cleveland Tp.
5381 Aug 25, 1976	"	Dianne Page	"	"	C. Ladelle Stator	1041	791		Tract #2 Deep Creek Rd.

DIRECT or GRANTOR Index to Deeds — Greenville County, S. C.

(B1)

REG. U. S. PAT. OFFICE *Chas McKim* County Indexes Since 1888 An Identifying Trade Mark

 Open at Proper Tab according to First Letter or Letters of Name and refer to Buff Sub-Index sheet for page reference.

COTT FAMILY NAME INDEX No. 75 © 1949
MADE BY THE COTT INDEX COMPANY, COLUMBUS, OHIO
SOLD BY WALKER, EVANS & COGSWELL CO., CHARLESTON, S.C.

FILE NUMBER DATE OF RECORD	GRANTORS FAMILY NAMES	GIVEN NAMES ABCDEFGHIJ	GIVEN NAMES JKLMNOPQ	GIVEN NAMES RSTUVWXYZ	GRANTEES	BOOK	PAGE	No. of Acres	BRIEF DESCRIPTION, LOCATION, ETC. (Not Warranted)
6558 Aug. 27, 1976	McKinney			R. J.	C. D. F. Co., Inc	1041	943		Part "Boyer Lawn" Blk 7 Lot 72 Lawrence Rd. East
5911 Aug. 30, 1976	"			Loyce A. et al	Leonard B. Hill, et al	1042	91	}	Lot 17 Richmond Dr. "Richmond Hills" Acc. III
"	"			Margaret A. et al	" .. " "	1042	91		
6418 Sept. 3, 1976	"	Adgier & Mildred		Ann L.	Verna B. Howard	1042	406		
6956 Sept. 10, 1976	"			A. J.	James S. Van Patterson	1042	693		Highway Prop. Agreement Unit #1 - 2 South Park
7335 Sept. 15, 1976	"			R. et al.	Duke Power Co.	1042	903	}	Right of Way
"	"			Bernny C. et al.	" "	1042	903		
"	"	Barbara			" "	1042	903		
7874 Sept. 21, 1976	"			Claud E.	Samuel A. McCroskey et al	1043	226		Part 0.5666 Acs. Springy Set Chick Spring Tp.
9183 Oct. 4, 1976	"			Deborah S. +	William E. Lockhart et al	1043	983		Lot 160 Overbrook Dr. Green
13658 Nov. 17, 1976	"			Cecil + Ora	Blue Ridge Electric	1046	343		Right of Way Easement
15603 Dec. 9, 1976	"			Lillian B.	R.A. McKinney Sr	1047	623		Lot
18555 Jan. 11, 1977	"			Lillian B. et al.	William M. Landreth, et al	1049	459		Acc. B. Parkville Lot Summit Dr. (Bennett St.)
19423 Jan. 21, 1977	"	Betty E.			B. P. Edwards, Inc.	1044	954		5 Tracts in or near Green
22213 Feb. 22, 1977	"	Betty E. et al.			B. P. Edwards, Inc.	1051	434		24 Tracts (near Wilshire Dr) Blk. B Stone Lot
22946 Mar. 1, 1977	"			James J.	William T. McKinney	1051	871		Part Lots 23 + 34 Brookwood Dr
24142 Mar. 14, 1977	"	Edna H.		William H.	Ed. Fel. S. & L. Ann.	1052	628		Real Prop. Agree.

DIRECT or GRANTOR Index to Deeds — Greenville County, S. C.

REG. U. S. PAT OFFICE *Chas. McClellan* County Indexes Since 1888 An Identifying Trade Mark

Open at Proper Tab according to First Letter or Letters of Name and refer to Buff Sub-Index sheet for page reference.

COTT FAMILY NAME INDEX No. 75 © 1949
MADE BY THE COTT INDEX COMPANY, COLUMBUS, OHIO
SOLD BY WALKER, EVANS & COGSWELL CO., CHARLESTON, S.C.

(C)

FILE NUMBER	DATE OF RECORD	GRANTORS FAMILY NAMES	GIVEN NAMES ABCDEFGHIJ	GIVEN NAMES KLMNO	GIVEN NAMES PQRSTUVWXYZ	GRANTEES	BOOK	PAGE	No. of Acres	BRIEF DESCRIPTION, LOCATION, ETC. (Not Warranted)
24836	Mar 21, 1977	McKinney	Arthur J. Jr.			John C. Blessingame etal	1053	86		St. Lot 13 Dale Dr. & Ellison Sec. I + II
30785	May 13, 1977	"	John R. etal			Gerry E. Milliken, Inc.	1056	512		Lot 90 Western Hills "Bundett Estate"
53666	June 6, 1977	"	Dessa B. etal			George O'Shields Bldg.	1058	83		Lot 24 Oak Park Dr.
970	July 11, 1977	"	Betty E.			B. P. Edwards, Inc. etal	1060	259		Pt. Lot 1, Drew Estate Bates, JP.
1668	July 15, 1977	"	Elbert J. Mangasie S. attly-in-fact for Norther J. McKinney & Uwan M. Sammons			H. Larry McKinney etal	1060	699		Pt. Lot 48, Love Dr. "Love"
2930	Jul. 27, 1977	"	Pauline Poole McKinney			Northern J. McKinney etal	1061	330	}	Int. 22 Acres Mush Creek Saluda JP.
"	"	"	attly-in-fact for Pauline Poole McKinney			" " "	1061	330		
5827	Aug. 22, 1977	"	Lucille S. etal			R. D. Purnsford Dist. Comm.	1063	197	}	28 3/4 aco. Saluda JP. Right of Way
6096	Aug. 24, 1977	"	Nazel etal			Drews Public Service	1063	348		
"	"	"	Edwin Julian etal			" " "	1063	348		
"	"	"	E. Elizabeth etal			" " "	1063	348		
9746	Sept. 27, 1977	"	cancelled 10-22-80 Dennis S. Tinkley Vickie Dale # 12642 Lot BK 72-432 NA			Banham Trust of S.C. Affairs	1065	685		Real Prop. Agree. Henth JP.
10748	Oct. 5, 1977	"	Carolyn MacArthur etal			Administrator of Veterans' etal	1066	208		Lot 97 Alpha Dr. "Kennedy Park"
12180	Oct. 18, 1977	"	Charles C. etal			Charles W. Rhodes, etal	1066	960	}	Lot 64, Bridges Rd. "Nalley Springs" Sec II Mauldin
"	"	"	Bertrude R.			" " "	1066	960		
12588	Oct. 21, 1977	"				Ray J. II Michael B. Payne, et al	1067	157		"East Highlands Lake" Sec. II Lot 10+ pt. lot 9 Belairmont Ave.

DIRECT or GRANTOR Index to Deeds — Greenville County, S. C.

1
(C)

REG. U. S. PAT. OFFICE *Chas. McCall* County Indexes Since 1888 An Identifying Trade Mark

 Open at Proper Tab according to First Letter or Letters of Name and refer to Buff Sub-Index sheet for page reference.

COTT FAMILY NAME INDEX No. 75 © 1949
MADE BY THE COTT INDEX COMPANY, COLUMBUS, OHIO
SOLD BY WALKER, EVANS & COGSWELL CO., CHARLESTON, S.C.

FILE NUMBER DATE OF RECORD	GRANTORS FAMILY NAMES	GIVEN NAMES ABCDEFGHIJ	GIVEN NAMES JKLMNO	GIVEN NAMES PQRSTUVWXYZ	GRANTEES	BOOK	PAGE	No. of Acres	BRIEF DESCRIPTION, LOCATION, ETC. (Not Warranted)
14851 Nov. 14, 1977	McKinney			Robert S.	<i>et al</i> Johnnie Melvin Reid, Jr.	1068	315		"Kennedy Park" Lot 145 Blenheim Dr. Tp.
14800 Nov. 14, 1977	"	<i>et al</i> Helen M.			<i>et al</i> James J. Strickburg	1068	301	26.32	Ac. Merrill Csto. Highland
15775 Nov. 21, 1977	"			Mary M. <i>et al</i>	Donald F. Waggoner	1068	780	25.95	Acres "Sugar Creek" Sec. I Lot 295 Middle Brook Rd.
18169 Dec. 14, 1977	"	E. S. now Edna McKinsey Rawlings			Jerry D. Carter, <i>et al</i>	1070	154		
19600 Dec. 30, 1977	"	Edna N.			Rawlings & G'Vello, Inc.	1071	30		6 Tracts Blk 1 Sec. V Lot 16 E. Highlands Ests. Piedmont Mfg. Village Piedmont
19762 Dec. 30, 1977	"	Harold B.			Jennie K. Caldwell	1071	103		Lot 160 E. Main St. (Ac.) Sec. IV
20214 Jan. 5, 1978	"			Washington, <i>et al</i> Marcella	Eddie Washington	1071	406		
20568 Jan. 9, 1978	"	Alvin J.			Parker Dever + Fire Sub'd.	1071	612		Right-of-Way "Buller's" Phase I Lot 145 Hoppin John Lane
20957 Jan. 13, 1978	"	By Master Frank P. McHowan, Jr. Adgie + Mildred Ann			First Fed. S. + P. Assn. <i>Inc.</i>	1071	860		"Burdette Csto" Lot 6 Heather Ln.
21407 Jan. 18, 1978	"	<i>et al</i> Della B.			George O. Shields Bldrs	1072	99		
21409 Jan. 18, 1978	"	Edna H.		William H.	Alfred B. Hammett, <i>et al</i>	1072	102		Lot Langley Rd.
21564 Jan. 19, 1978	"	Harold + James, Jr.			David Pauluk, <i>et al</i>	1072	228	16.26	Ac.
21562 Jan. 19, 1978	"	Filora H.			David Pauluk, <i>et al</i>	1072	230		Int. 16.26 Ac. Springs Tp. Greer Lot 26 Buncombe St. Chish
24820 Feb. 23, 1978	"			Patrela M.	Thomas R. McKinney	1074	90		
25681 March, 1978	"	<i>et al</i> Dennis R. Edney <i>et al</i> Barbara			Walter B. Summers, <i>et al</i>	1074	622		Lot Vannoy St. D'ville Tp.
"	"				" " "	1074	622		

DIRECT or GRANTOR Index to Deeds — Greenville County, S. C.

REG. U. S. PAT. OFFICE *Chas McCott* County Indexes Since 1888
An Identifying Trade Mark

 Open at Proper Tab according to First Letter or Letters of Name and refer to Buff Sub-Index sheet for page reference.

COTT FAMILY NAME INDEX No. 75 © 1949
MADE BY THE COTT INDEX COMPANY, COLUMBUS, OHIO
SOLD BY WALKER, EVANS & COGSWELL CO., CHARLESTON, S.C.

FILE NUMBER DATE OF RECORD	GRANTORS FAMILY NAMES	GIVEN NAMES ABCDEFGHIJ	GIVEN NAMES JKLMNO	GIVEN NAMES PQRSTUVWXYZ	GRANTEES	BOOK	PAGE	No. of Acres	BRIEF DESCRIPTION, LOCATION, ETC. (Not Warranted)
27620 Mar. 21, 1978	McKinney			Lillian J. et al	Greenville County	1075	720		Petition Dedicated Rd. Right-of-Way D'ville Austin Tp. Sec. II
29364 Apr. 5, 1978	"	Deane H.			Spi Prakash	1076	569		Lot 392 Willowtree Dr. "Westwood Hills"
29521 Apr. 6, 1978	"			Ralph J. et al	Jerry H. Hester	1076	654		Lot 4, Pemberton Dr. "Montroyal"
32757 May 3, 1978	"	6-12-79 # 36770	at al	conceded Linda	conceded Green, Fred S. & P. Acim.	1078	547		Real Prop. Agree.
" "	"	6-12-79 # 36770	at al	K. Wayne	" "	1078	547		
33619 May 11, 1978	"			Ralph W.	Ralph W. McKimney, Jr.	1078	996		Power of Attorney
34456 May 18, 1978	McKinney	Ella Mae			James G. Byars, et al	1079	463		Lot 19 Whalley Cir, Mauldin
36796 June 7, 1978	McKinney	Benjamin, Jr. Harold			James M. Endicott, et al	1080	702		Lot 10 Prentiss Ave Blk K.
37153 June 12, 1978	McKinney	Anthony Edison			Haynell Mc Kinney	1080	894		Ant. Lot 303 Rutherford Rd. "Piedmont Eats." Also Lot 304 Old Rutherford Rd. Chick Springs Tp.
" "	"	"		"	"	1080	894		
37149 June 12, 1978	McKinney	S/A Timothy Bryan	McKinney	Timothy B.	Haynell Mc Kinney	1080	898		Ant. Lot 303 Rutherford Rd. "Piedmont Eats." Also Lot 304 Old Rutherford Rd. Chick Springs Tp.
" "	"	"	"	"	"	1080	898		
37155 June 12, 1978	McKinney			Ronald G.	Haynell Mc Kinney	1080	899		Ant. Lot 303 Rutherford Rd. "Piedmont Eats." Also Lot 304 Old Rutherford Rd. Chick Springs Tp.
" "	"			"	"	1080	899		
677 July 7, 1978	McKinney	Hail P. + Carolyn	James Allen		Melvin Ross Wilhite	1082	688		Church Rd. "Oldmeld" Lot 64 Oldmeld Ave. + Antioch
2858 July 27, 1978	McKinney	Alvin			Parker Sewer + Fire Dubid.	Re-Record 1083	998		see Dwd Bk. 1071 - Pg. 612 Right-of-Way (252-1-17) for org.

DIRECT or GRANTOR Index to Deeds — Greenville County, S. C.

7
 (D1) REG. U. S. PAT. OFFICE *Chas McCott* County Indexes Since 1888 An Identifying Trade Mark

Open at Proper Tab according to First Letter or Letters of Name and refer to Buff Sub-Index sheet for page reference.

COTT FAMILY NAME INDEX No. 75 © 1949
 MADE BY THE COTT INDEX COMPANY, COLUMBUS, OHIO
 SOLD BY WALKER, EVANS & COGSWELL CO., CHARLESTON, S. C.

FILE NUMBER DATE OF RECORD	GRANTORS FAMILY NAMES	GIVEN NAMES ABCDEFGH	GIVEN NAMES IJKLMNO	GIVEN NAMES PQRSTUVWXYZ	GRANTEES	BOOK	PAGE	No. of Acres	BRIEF DESCRIPTION, LOCATION, ETC. (Not Warranted)
4517 Aug. 10, 1978	McKinney	Harold D.		et al Paul E.	Jack Hresham, et al	1085	57	12.345	Acc. Old Mill Rd.
" "	"			et al Palmer A.	" " "	1085	57		
" "	"			et al William H.	" " "	1085	57		
4558 Aug. 14, 1978	"			Thomas R.	John J. Hewitt, Jr.	1085	86		Springs Tp. Greer Lot 26 Buncombe St. Church
5044 Aug. 15, 1978	"	Harold D.	+	et al Paul E.	Kathleen Perry Jennings	1085	313	11	Acc. Old Mill Rd. near Tr. Rest.
" "	"	"		et al Palmer A.	" " "	1085	313		
" "	"	"		et al William H.	" " "	1085	313		
7601 Sept. 1, 1978	"	Della B.			William M. McKinney, Jr.	1086	944		Mauldin Lot 42 McKinney Dr. "Burdett Estate"
9665 Sept. 26, 1978	"	Evelyn ^{et al} Lucile			Frank A. Walker, et al	1088	609	5.6	Acc. Hart Rd. Highland Tp "Ellitson Acres"
9760 Sept. 26, 1978	"		Jeanine		Ernest Hayden	1088	644		Lot 53 Arbutus Trail Sec. A
11077 Oct. 6, 1978	"	Plumlee Ethel	et al Northern J.	et al	Francis P. Sparks	1089	439	16.45'	Acc. Boswell Rd Prop of Frances P. Sparks Saluda Tp
" "	"		Lucille L.		" " "	1089	439		
12089 Oct. 17, 1978	"		John P. + Pat		Associated, a Stel. Pts. Mauldin Gablemans	1090	72		Easement Deed Bk. 1071-30
16498 Nov. 29, 1978	"	Now Edna M Edna N. S/A Aileen Jones	et al Rawlings		Rawlings, Inc. of Greenville	Re-Record 1092	717		Corrective Deed - 6 Tracts - For orig. see 21
19905 Jan. 4, 1979	"	Aileen J.			S. M. Jones, Jr.	1094	808		Int. Lot. U.S. Hwy. 29 Also lots 8 thru
20478 Jan. 10, 1979	"	Arsel E. + Macon			The S.C. Nat'l Bank	1095	165		Real Prop. Agre.

CANCELLED
 Trust No. 8
 REGISTER OF DEEDS

#006432 2/2/16 Sat Bk 2481-2731

DIRECT or GRANTOR Index to Deeds — Greenville County, S. C.

Open at Proper Tab according to First Letter or Letters of Name and refer to Buff Sub-Index sheet for page reference.

KEYS PRINTING CO., GREENVILLE, S. C.

FILE NUMBER DATE OF RECORD	GRANTORS FAMILY NAMES	GIVEN NAMES ABCDEFGH	GIVEN NAMES IJKLMNO	GIVEN NAMES PQRSTUWXYZ	GRANTEES	BOOK	PAGE	No. of Acres	BRIEF DESCRIPTION, LOCATION, ETC. (Not Warranted)
23494 Feb. 1, 1979 25385	McKinney	51A Helen B. Mrs Kinney Elizabeth H.	Mrs. Lee		Ricklan A. McKinney et al	1096	347	1	Acres Shady Brooks Lane Estate Sec. II Shilla Butler Tp.
Mar. 5, 1978 27641	"			Paulina U.	J. Mark Wells, Jr. et al	1097	807		Lot 3 Carolina Ave. East Highlands
Mar. 27, 1979 30633	"	H. D. et al			Hill County	1099	357		Consent or R/W Dedication
Apr. 20, 1979 32553	"		Lucille et al		John O. Vernon	1100	939	1	Acres Poinsett Hwy. La. Post
May 8, 1979 829	"		Linda C. & Wayne		Ed. Ted. S. & L. Ann	1102	22		Real Prop. Agre. Mauldin
July 9, 1979 1099	"	Hene R.	Marilyn E.		W. D. Yarborough	1106	358		Lot 40 "Forester Woods" Sec. III Mills "Sec III"
July 11, 1979 1098	"		Lewis C. et al		G. Lee White	1106	493		Int. lot 63 Victor Monaghan Mills "Sec III"
July 11, 1979 1973	"	a/k/a Mrs. J. Carmelia W.	A. Mc Kinney		G. Lee White	1106	494		Int. lot 63 Victor Monaghan
July 18, 1979	"	Donald Harold		Palmer A. et al	Paul E. Mc Kinney et al	1106	941	3 1/2	Acres. Bates Tp.
"	"			William H. et al	" " "	1106	941		
4344 Aug. 6, 1979 5935	"			Ray, et al	Ernest G. Mc Kinney	1108	622		Lot 29 "Indian Hills"
Aug. 20, 1979 7216	"	By Master Betty	Frank P. Mc Lawren, Jr.		Sec. of Housing & Ur. Dev.	1109	706		Lot 36 "Oakview" Sec. V-A
Aug. 29, 1979 7281	"	S/a Joe	Charles Mc Kinney, Jr.		Margate R. Mc Kinney	1110	397	25	Acres. Buncombe Rd. Bates Tp.
Aug. 30, 1979 8906	"	S/a Dianne Diane P.	P. Mc Kinney		Ransay Ray Bentley et al	1110	449		Lot 5 White Horse Rd. lt. Sec. II Hawth Tp.
Sept. 13, 1979 10752	"		Lois R. & Walter N.		Miriam M. Potest Authority	1111	469		Lot 125 Manchester Ave. Carolina Mills "Sec. I"
Sept. 28, 1979	"	A. J. Dr.			Hill County Redevelopment	1112	562		Lot 170 (5) Bryant St. "Albany"

DIRECT or GRANTOR Index to Deeds — Greenville County, S. C.

(E)

Open at Proper Tab according to First Letter or Letters of Name and refer to Buff Sub-Index sheet for page reference.

KEYS PRINTING CO., GREENVILLE, S. C.

FILE NUMBER DATE OF RECORD	GRANTORS FAMILY NAMES	GIVEN NAMES ABCDEFGHIH	GIVEN NAMES IJKLMNO	GIVEN NAMES PQRSTUVWXYZ	GRANTEES	BOOK	PAGE	No. of Acres	BRIEF DESCRIPTION, LOCATION, ETC. (Not Warranted)
12718 Oct. 16, 1977	McKinney				Allert Ray McKinnay	1113	644		Int. Pt. Lot 1: 0.5 ac. Old Burns Grove Rd. + New Buncombe Rd. (U. S. Hwy. 25 E) Paris Mt. Tp.
" "	"				" "	1113	644		Dantt Tp.
14827 Nov. 1, 1977	"			Bennett et al Dandra	Harold Barton	1114	791		Lot 93 Dantt Dr. "Brookwood"
18322 Dec. 3, 1977	"			Randolph	Mary P. May	1116	722		Blk E Lot 10 Palmetto Ave. "Riverside"
21000 Jan. 3, 1980	"			Reathie	Henry Williams	1118	298		(Life Estate reserved) Lot Lee Rd. Chick Springs Tp.
21614 Jan. 10, 1980	"			John R.	Linda A. McKinnay	1118	696		Blk II Lot 15 Colonial Ave. "Riverside"
21868 Jan. 14, 1980	"			Wilton J. et al	The Worthy Group	1118	829		Fairport Way (County Rd. 434) Quit Claim 103.5 ac.
22721 Jan. 23, 1940	"	Mrs. Marion Frances Marion		Frances McKinnay (a/k/a Marion)	B. E. Wilson	1119	456		"Lago Succi Hgts." Int. lot 144 Map IV Lenoir Ave
23279 Jan. 29, 1980	"	Nan H.			George R. Wilkinson, Jr. et al	1119	695	1.03	acres
23885 Feb. 5, 1980	"			Randolph	Sammy L. Austin et al	1120	153	.14	acres also 1/4 acre Dantt Tp.
24207 Feb. 8, 1980	"	Haynell			Metropolitan Sewer Dist.	1120	298		Right-of-Way (P8-1-60+61)
28684 Mar. 28, 1980	"	Elyzabeth H.			Maria C. Butler	1122	925		Lot Perry Ave.
28956 Mar. 31, 1980	"	Bernice H.	+	Thurman B.	Ronald G. Moede et al	1123	91		Pt. lot 9 Hwy 291 Butter Tp. Sec. IV Denville
31605 Apr. 28, 1980	"	Gary C.	+	Patricia L.	John J. Near et al	1124	726		Lot 70 Coalmont Ct. "Bellingham"
32013 Apr. 1, 1980	"	Clyde A.	+	Sylvia J.	Met. Sewer Dist. Hwy 7 + H. Enterprises et al	1125	19		Right of way (P25-3-121) "Valley"
32436 May 6, 1980	"			Rosa L.	Charles H. Forrester	1125	208		Lot 274 Prancer Ave. "Pleasant"

DIRECT or GRANTOR Index to Deeds — Greenville County, S. C.

☞ Open at Proper Tab according to First Letter or Letters of Name and refer to Buff Sub-Index sheet for page reference.

(F)

KEYS PRINTING CO., GREENVILLE, S. C.

FILE NUMBER DATE OF RECORD	GRANTORS FAMILY NAMES	GIVEN NAMES ABCDEFGHIJ	GIVEN NAMES JKLMNO	GIVEN NAMES PQRSTUVWXYZ	GRANTEES	BOOK	PAGE	No. of Acres	BRIEF DESCRIPTION, LOCATION, ETC. (Not Warranted)
33796 May 21, 1980	McKinney	Dan H.	et al & Nannie B.		Mrs. Annie Lou Paines	1126	175	6.36	Acc. Center Rd. Saluda Tp
34062 May 23, 1980	"	Ilova Goodlett			James P. McKinney Jr.	1126	325		Life Estate Interest & White Horse Rd.
34183 May 27, 1980	"	Hazel			Lisa L. McKinney	1126	455		land for title, 9 8' acc Jarvis Rdg
34971 June 5, 1980	"	Elsie & James	now Pearl m ^c Kinney Wright	et al	Herman E. Carrell	1127	38	.90	acres Duncan Rd Bates Tp.
" "	"	Carl & Julia	now Julia m ^c Kinney Kling	et al	" " "	1127	38		
" "	"	Charlotte	now Charlotte m ^c Kinney Linton	et al	" " "	1127	38		
" "	"		now Mary Ruth m ^c Kinney Kandard	et al	" " "	1127	38		
" "	"		now Vallie m ^c Kinney Watson	et al	" " "	1127	38		
63 July 1, 1980	"	Edward Charles & Marilyn	ann		Jerry E. Harbuck et al	1128	484		Lot 1 "Gaston Hgts."
552 July 8, 1980	"	Della B.	et al		Robert L. Banta et al	1128	792		Lot 45 "Burdette Est."
2108 July 23, 1980	"	Carol P. & Kirby I. Jr.			William R. Hartness III et al	1129	736	0.61	acc. S.C Hwy 14
2533 July 28, 1980	"	Formerly Marilyn Barrett		et al	Thomas M. Hughes	1129	913		Trs. Rest Pt. lot 70-B Love Dr. "Love Est."
6158 Aug 28, 1980	"	Della B.			Joseph E. Cameron	1132	133		Lot 8 Burditt Estates Mauldin
6508 Aug 29, 1980	"	Elizabeth F &		Warren B.	John H. Jameson et al	1132	351		Lot 6 Balentine Dr. "Hounbrier"
7196 Sept 5, 1980	"		Joe C.		Joe C. McKinney, Jr.	1132	624		Lot 9 Poinsett Hwy.
7131 Sept 5, 1980	"	Calla Hays	Calla Hays	et al	Northen T. McKinney	1132	663		Tr. lot Buncombe Rd (Hwy 25) Bates

DIRECT or GRANTOR Index to Deeds — Greenville County, S. C.

7
(F)

Open at Proper Tab according to First Letter or Letters of Name and refer to Buff Sub-Index sheet for page reference.

KEYS PRINTING CO., GREENVILLE, S. C.

FILE NUMBER DATE OF RECORD	GRANTORS FAMILY NAMES	GIVEN NAMES ABCDEFGH	GIVEN NAMES IJKLMNO	GIVEN NAMES PQRSTUVWXYZ	GRANTEES	BOOK	PAGE	No. of Acres	BRIEF DESCRIPTION, LOCATION, ETC. (Not Warranted)
10274 Oct. 1, 1980	McKinney		Bene Cobb et al Marjorie		Mark A. Herd	1134	452		Lot 26 & 27 Highland
13631 Oct. 31, 1980	"	David D.			Vicki L. McKinney	1136	495		Lot 22 Spring Forest Rd. Spring Forest
13633 Oct. 31, 1980	"			Vicki L.	John B. Phillips et al	1136	496		Lot 22 Spring Forest Rd Spring Forest
14993 Nov. 14, 1980	"	Annie Mae			Wallace M. Owens et al	1137	333		Pt. lot 32 & lot 33 Austin Tp.
15340 Nov. 19, 1980	"			1/4 Vickie D. Vickie R.	David D. McKinney	1137	483		Lot 5 Lawrence Rd. Hampton Annex Tp.
16626 Dec. 2, 1980	"	Dan H.	Nannie B.		Arthur J. Miller III et al	1138	248		Lot 3 Caldwell Rd. Chick Spgs.
22587 Feb. 9, 1981	"	Dan H.	Nannie B.		Kenneth A. Drummond	1142	451		Lot 4 Caldwell St. Chick Spgs. Tp.
23264 Feb. 17, 1981	"		Merle H.		Helen Cooper McKinney	1142	873		Power of attorney
23263 Feb. 17, 1981	"	Helen Cooper			Merle H. McKinney	1142	880		Power of attorney
25890 Mar. 16, 1981	"		Nancy Henson et al		Metromont Materials Corp.	1144	427		Short Term Memorandum of Loan
25780 Mar. 16, 1981	"	Charles D.	Jewell B.		William Harold Lewis et al	1144	323		Lot 9 Warren Court Warren Ct. Farm Cricle)
31583 May 12, 1981	"	Donald L.		Pauline	Greenville County	1147	908		Easement Dedication (Bruce Tp.
32972 May 29, 1981	"	Carol M. et al			Dewitt McAlister	1148	912		Lot 23 Hart Valley Haven Cleveland
33606 June 3, 1981	"	Cecil	Ora H.		Donna Hudson	1149	265	1.58 ⁶⁰	Lot Hwy # 414 Saluda Tps.
34168 June 9, 1981	"	Bernice H.		Thurman B.	Charles M. Watson	1149	569		Lot Hwy 291
34446 June 11, 1981	"	Donald L.		Pauline A.	TRE associates, a Pto.	1149	781		Lot West Lee Rd also easment

DIRECT or GRANTOR Index to Real Estate Deeds -- Greenville County, S. C.

Open at Proper Tab according to First Letter or Letters of Name and refer to Buff Sub-Index sheet for page reference.

(G)

KEYS PRINTING CO., GREENVILLE, S. C.

FILE NUMBER	GRANTORS FAMILY NAMES	GIVEN NAMES ABCDEFGH	GIVEN NAMES IJKLMNO	GIVEN NAMES PQRSTUWXYZ	GRANTEES	BOOK	PAGE	No. OF ACRES	BRIEF DESCRIPTION, LOCATION, ETC. (NOT WARRANTED)
3397 Aug 6, 1981	McKinney			Joe C. Jr.	Joe C. McKinney Co. Md.	1153	132		Pt. lot 9 Weldon St.
3396 Aug 6, 1981	"			Joe C.	Greenville Rubber & Basket	1153	134	.6	Acres R/W Weldon St.
4413 Aug 18, 1981	"			Joe C.	Warren E Willis	1153	691	0.5	Acres Shelton Rd.
10956 Nov 2, 1981	"	By Caroline Z. Mattox Clerk of Court		Stanley	Margie Helen McKinney	1157	649		Prosperity Ct. "Pleasant Valley" Lot 384 Cr. Prosperity Ave & Estates" Sec. A.
11493 Nov. 9, 1981	"	Donald L.			Jane B. Patrick	1158	20		Lot 95 Pemlico Rd. "Gower Shelton Rd.
11538 Nov. 9, 1981	"			Joe C.	J. Walter Brashear	1158	24	55.6	acres Blue Ridge Dr. Also: 0.2 acs.
12055 Nov. 16, 1981	"			Ollie Belle Wade, et al	Martha M. Woodruff et al	1158	391	.91	acs = Tract A Watkins Rd.
12054 Nov. 16, 1981	"			Ollie Belle Wade, et al	Frank B. Woodruff et al	1158	392	.91	acs = Tract B Watkins Rd.
13095 Dec. 1, 1981	"	me Don L.			Laurens Electric Cooperative me.	1158	996		Right-of-Way Easement "Shoal Park"
13836 Dec. 11, 1981	"	Frances Mae			Fred H. McKinney	1159	364		Lot 38 Underwood Ave "Gleam
14773 Dec. 23, 1981	"	Wan. H. & Nannie B. et al			Eugene J. Boswell pts.	1159	955		Lot Hwy 414 Saluda Sp.
15449 Jan. 5, 1982	"			Larry A.	Three Associates, a Gen.	1160	602		Articles of Partnership Second Addendum to Hills Sec. I
19960 Mar. 8, 1982	"			Jack D.	Robert Thomas Fowler et al	1163	528		Lot 2 Richmond Dr. Richmond
26556 Apr. 15, 1982	"			Jerry F. et al	James Dean Brown, Jr. et al	1163	850		Lot 2
"	"			Martha M. et al	" " " "	1163	850		
22128 Apr. 2, 1982	"			R. J.	Russell Wayne Lowery, et al	1164	912		mill Rd. East Highlands Estate. Lot 6 Dakota Ave. (for Parkins

DIRECT or GRANTOR Index to Real Estate Deeds -- Greenville County, S. C.

(G1)

Open at Proper Tab according to First Letter or Letters of Name and refer to Buff Sub-Index sheet for page reference.

1875 PRINTING CO., GREENVILLE, S. C.

FILE NUMBER DATE OF RECORD	GRANTORS FAMILY NAMES	GIVEN NAMES ABCDEFGHIJ	GIVEN NAMES JKLMNO	GIVEN NAMES PQRSTUVWXYZ	GRANTEES	BOOK	PAGE	No. OF ACRES	BRIEF DESCRIPTION, LOCATION, ETC. (NOT WARRANTED)
23000 Apr. 15, 1982	McKinney	AIKIA Christell H. McKimney			Doris Jean McKimney	1165	418		Power of attorney O'Neal Tp.
28751 June 22, 1982	"	Crystal H. ^{et al}			Carl W. Plumblee	1169	66		Int. 0.2 Acs S.C. Hwy 290
28917 June 24, 1982	"	Ethel P.			John M. Ellidge	1169	155		Grant Estate map - Lot 5 Spring Street Dr. Spring Mill Village Sec 2
29001 June 25, 1982	"	H. Christopher & Kathryn H.			Ronald E. McJunkin	1169	229		Lot 4 Serrin St. Monaghan
29339 June 30, 1982	"	Diane P.		^{et al}	Joel Duane McMillen	1169	437		Lot Lee Rd. Chick Spg. Tp. Ter.
1399 July 19, 1982	"		Melanie W.M. Jr.		Charles Michael Thompson	1170	315		Lot 13 Towns St. Ext. Highland
2769 Aug 3, 1982	"	A. C. & Lillian H.	2.5.2001	CANCELLED	S.C. Nat'l Bank	1171	401		Real Property Agreement
2855 Aug 3, 1982	"	Barbara S.			Ruby S. Boyd	1171	396		Int Lot 4 Alvin Dr.
3025 Aug 5, 1982	"	Ethel P. ^{et al}			Orville David Park Jr.	1171	553		Tract 1 Buncombe Rd. O'Neal of Prosperity Ct. Pleasant Valley
3454 Aug 10, 1982	"		Margie H.		Alex Kinlaw, Jr.	1171	824		Lot 384 Prosperity Ave. and for original Deed BK 1171 Page 553
4917 Aug 27, 1982	"	Ethel P. ^{et al}			Orville David Park Jr.	1172	938		Tract I Buncombe Rd. O'Neal Tp.
5217 Aug 31, 1982	"	Christell H.			^{et al} Martha H. McKimney	1173	137		Int. Pt. Lot 14 Randall St
8315 Oct 5, 1982	"	Dianne ^{cancelled}		9-12-83	American Fed. S. & L. Assoc.	1175	209		Real Property Agreement
9140 Oct 14, 1982	"		Myrtle R.		William H. Kraus, ^{et al}	1175	717	3.1	Acres
9242 Oct 14, 1982	"		James L. ^{et al}		Grady Morgan	1175	749	1	Acres Mush Creek Rd.
"	"		Nancy ^{et al}		" "	1175	749		

DIRECT or GRANTOR Index to Deeds — Greenville County, S. C.

Open at Proper Tab according to First Letter or Letters of Name and refer to Buff Sub-Index sheet for page reference.

(H)

KEYS PRINTING CO., GREENVILLE, S. C.

FILE NUMBER	GRANTORS FAMILY NAMES	GIVEN NAMES ABCDEFGHIJ	GIVEN NAMES KLMNO	GIVEN NAMES PQRSTUVWXYZ	GRANTEES	BOOK	PAGE	No. of Acres	BRIEF DESCRIPTION, LOCATION, ETC. (Not Warranted)
DATE OF RECORD									
9298 Oct. 15, 1982	McKinney	Albert	Mary		W. K. Ellis, et al	1175	781	0.47	Acc. Duncan Chapel Rd.
9585 Oct. 20, 1982	"			Phillip	Joyce McKinney	1175	979		Power of Attorney
11374 Nov. 9, 1982	"		Linda A.		Bonnie B. Foster, et al	1177	14		Lot 15 Colonial Ave. Riverside
11373 Nov. 9, 1982	"	Albert	Mary		W. K. Ellis, et al	1177	30	0.47	Acc. Duncan Chapel Rd. for orig see Deed BK 1175 page 781
16691 Jan. 7, 1983	"	Carrie		12.11.92 #	77962 St. Bk. 136-1614 City of Greenville	1180	515		Grant Real Property Agreement for
16695 Jan. 7, 1983	"		Myrtle R.		Danny S. Estep, et al	1180	521	2.9	Acc. Sunset Ct. Bates Tp.
16824 Jan. 10, 1983	"			Timothy E.	Phillip B. McKinney, et al	1180	605		Quit Claim Deed Lot Anderson St.
16825 Jan. 10, 1983	"		Jenny E.		Phillip B. McKinney, et al	1180	606		Quit Claim Deed Lot Anderson St.
17516 Jan. 18, 1983	"	H. B. Jr.			American Ind. S. & L. Assn.	1180	999		Real Property Agreement
" "	"	Harold B. Sr.			" " "	1180	999		
18005 Jan. 24, 1983	"		Myrtle R.		R. D. Jackson	1181	252	9.8	Acc. Old Mill Rd. Bates Tp.
18003 Jan. 24, 1983	"		Myrtle R.		Douglas L. Burry, Jr., et al	1181	253	10.4	Acc. Old Mill Rd. Bates Tp.
18004 Jan. 24, 1983	"		Myrtle R.		John S. Maddox, et al	1181	254	9.5	Acc. Old Mill Rd. Bates Tp.
17980 Jan. 24, 1983	"		Myrtle R.		Mark Edens, et al	1181	256	3.4	Acc. Old Mill Rd. Bates Tp.
18523 Jan. 28, 1983	"		Joe C.		Jeffery M. Plumblee, et al	1181	497	1.8	Acc. Old Mill Rd. Bates Tp.
"	"		Myrtle R.		" " "	1181	497		

DIRECT or GRANTOR Index to Deeds — Greenville County, S. C.

(H1)

Open at Proper Tab according to First Letter or Letters of Name and refer to Buff Sub-Index sheet for page reference.

KEYS PRINTING CO., GREENVILLE, S. C.

FILE NUMBER DATE OF RECORD	GRANTORS FAMILY NAMES	GIVEN NAMES ABCDEFGHIJ	GIVEN NAMES JKLMNO	GIVEN NAMES PQRSTUVWXYZ	GRANTEES	BOOK	PAGE	No. of Acres	BRIEF DESCRIPTION, LOCATION, ETC. (Not Warranted)
18522 Jan. 28, 1983	McKinney			Joe C. <i>etal</i>	Prinitt A. Toole, <i>etal</i>	1181	509	17.0	Ac. Robertson Road Bates Tp.
"	"			Myrtle R. <i>etal</i>	" " " " "	1181	509		
18813 Feb. 1, 1983	"			Strickland & Judy <i>etal</i>	<i>Sewer Authority</i> Western Carolina Regional	1181	775		Right-of-way (T-9.6-1-195)
21596 Mar. 1, 1983	"			Myrtle R. <i>etal</i>	R. D. Jackson	1183	437	9.8	Ac. Old Mill Rd. Bates Tp. For orig see Deed BK 1181 Page 252
"	"			Joe C. <i>etal</i>	" " "	1183	437		
21595 Mar. 1, 1983	"			Myrtle R. <i>etal</i>	Douglas L. Burry, Jr. <i>etal</i>	1183	435	10.4	Ac. Old Mill Rd. Bates Tp. For orig see Deed BK 1181 Page 253
"	"			Joe C. <i>etal</i>	" " " "	1183	435		
21593 Mar. 1, 1983	"			Myrtle R. <i>etal</i>	John S. Maddox, <i>etal</i>	1183	436	9.5	Ac. Old Mill Rd. Bates Tp. For orig see Deed BK 1181 Page 254
"	"			Joe C. <i>etal</i>	" " " "	1183	436		
21594 Mar. 1, 1983	"			Myrtle R. <i>etal</i>	Mark Edens, <i>etal</i>	1183	434	3.4	Ac. Old Mill Rd. Bates Tp. For orig see Deed BK 1181 Page 256
"	"			Joe C. <i>etal</i>	" " " "	1183	434		
21969 Mar. 4, 1983	"	A/K/A		Mary M ^{Mc} Kinney Mary B.	Evelyn M ^{Mc} Kinney Lindsay	1183	695		Springs Tp. Lot 6 = 7.91 ac. also: 1/2 ac. Chick Ac. 2
23463 Mar. 17, 1983	"		Herold B.		Greystone Properties, Inc	1184	564	52.95	Acres S.C. Hwy 14 Rocky Creek Acres
27707 Apr. 25, 1983	"			Sarah Taylor <i>etal</i>	Etta Land Taylor	1186	931		Lot 9 Morris St.
32949 June 6, 1983	"			Myrtle R. <i>etal</i>	James H. Edwards <i>etal</i>	1189	726	2.44	Acres Cr. Summit Ct + Ebenezer Rd South Forest Estates
4083 Aug. 3, 1983	"		By master W. Daniel Della	Yarborough, Jr. W.J.	South Forest Estates	1193	742		Lot 63+64 Bradford Lane

DIRECT or GRANTOR Index to Deeds — Greenville County, S. C.

()

☞ Open at Proper Tab according to First Letter or Letters of Name and refer to Buff Sub-Index sheet for page reference.

KEYS PRINTING CO., GREENVILLE, S. C.

(2)

FILE NUMBER DATE OF RECORD	GRANTORS FAMILY NAMES	GIVEN NAMES ABCDEFGHIJ	GIVEN NAMES JKLMNOPQ	GIVEN NAMES RSTUVWXYZ	GRANTEES	BOOK	PAGE	No. of Acres	BRIEF DESCRIPTION, LOCATION, ETC. (Not Warranted)
6019 Aug 19, 1983	McKinney				Myrtle R.	1194	728	2.6	ac Bates Sp.
6069 Aug 22, 1983	"				Joe C. et al	1194	805	1.8	ac. Also 7.8 ac. Cor. Old Mill Rd. + Robertson Rd.
" "	"				Myrtle R. et al	1194	805		
10504 Sept 29, 1983	"				Myrtle R.	1197	453		
11192 Oct 4, 1983	"				Nancy B.	1197	754		Int 1 ac. Shady Brook Ln 1199 pg 477
17356 Nov 30, 1983	"				Gene et al	1201	492		Assignment for orig see Deed Bk
19153 Nov 15, 1983	"				David H. + Annie B.	1202	536	64.84	ac July 4/4 Saluda Sp.
19283 Dec 16, 1983	"				Helen C.	1202	638		Lot Jackson Rd.
20323 Dec 29, 1983	"				Nancy Adams et al	1203	354		+ Park Counties 2 tracts lots 15+16 Bath Greenville
20322 Dec 29, 1983	"				Nancy Adams et al	1203	358		Lot 14 = 3.63 ac. Old Appalachian Rd. Clem Mt. Sp. Both Cherokee + Park Counties
" "	"				" "	1203	358		
20321 Dec 29, 1983	"				Nancy Adams et al	1203	362		2 tracts Bath Greenville + Park Counties
20320 Dec 29, 1983	"				Nancy Adams	1203	366		Greenville + Park Counties Lot 5 = 1.48 ac. Clem Mt. Sp. Bath
21669 Jan 11, 1984	"				A. C. + Kathryn H.	1204	251		Lot 49 Woodside Mills Sec C
24871 Feb 13, 1984	"				Helen Cooper Indiv. + Executrix	1206	201		Lot Sherwood Rd.
20517 Feb 14, 1984	"				Helen C. Exec.	1206	275		Tract, Duncan Rd. Bates Sp.

DIRECT or GRANTOR Index to Deeds — Greenville County, S. C.

(21)

Open at Proper Tab according to First Letter or Letters of Name and refer to Buff Sub-Index sheet for page reference.

KEYS PRINTING CO., GREENVILLE, S. C.

()

FILE NUMBER DATE OF RECORD	GRANTORS FAMILY NAMES	GIVEN NAMES ABCDEFGHIJ	GIVEN NAMES JKLMNOPQ	GIVEN NAMES RSTUVWXYZ	GRANTEES	BOOK	PAGE	No. of Acres	BRIEF DESCRIPTION, LOCATION, ETC. (Not Warranted)
27626 Mar 9, 1984	McKinney			John	John E. Johnson	1207	729		Lot 17 old Appalachee Rd. Clary Mt. Joy also both Greenville City & Polk City N.C.
"	"			"	"	1207	729		
29231 Mar 22, 1984	"			Myrtle R.	Thomas E. Hallingsworth ^{etal}	1208	706		Pt 24.7 ac. E. Longwood Rd. Bates Tp
29232 Mar 22, 1984	"			Joe C. ^{etal}	Timothy J. Deming ^{etal}	1208	707		Pt. 10.3 ac. Old Mill Rd. Bates Tp.
"	"			Myrtle R. ^{etal}	" " "	1208	707		
"	"			Joe C. ^{etal}	Timothy J. Deming ^{etal}	1208	730	1.9	
29230 Mar 22, 1984	"			Myrtle R. ^{etal}	" " "	1208	730		acres. Robertson Rd. Bates Tp.
30369 Mar 30, 1984	"			Jane ^{etal}	David B. Adams ^{etal}	1209	370		Supp Tp Lot 21 included ac. Seed Chisel green
31105 Apr 5, 1984	"	Carolyn B + Marshall E			Warren Scott Stepp ^{etal}	1209	933		Pt Lots 42 + 43 Pine St.
31712 Apr 11, 1984	"			Myrtle R. ^{etal}	L. Allan Johnson ^{etal}	1210	259	3.3	ac. Summit Ct. Bates Tp.
33179 Apr 24, 1984	"	Barbara Cheaney			Ronnie W. Cheaney ^{etal}	1211	70		Chick Jp. Jp Lots Co. Circle, 5B + Summit Ave
33672 Apr 27, 1984	"	Grace L.			Wofford B. Coughlin ^{etal}	1211	326		Mountain Shadows Lot 32, Wheelridge Dr.
37429 May 29, 1984	"	Harold + James P. Jr. ^{etal}			Clifford Howard ^{etal}	1213	471		Highland Jp. Int Lot Jordan Rd.
46918 June 27, 1984	"			Jane N. ^{etal}	Evelyn Tins	1215	764		Int 1/2 acres Bates Tp
41220 June 29, 1984	"	Donald R. ^{etal}			Elaine M. Sweet	1215	951		Lot 25 Perry Rd.
"	"	now Deborah L. Limbaugh ^{etal}			" " "	1215	951		

DIRECT or GRANTOR Index to Deeds — Greenville County, S. C.

Open at Proper Tab according to First Letter or Letters of Name and refer to Buff Sub-Index sheet for page reference.

KEYS PRINTING CO., GREENVILLE, S. C.

FILE NUMBER DATE OF RECORD	GRANTORS FAMILY NAMES	GIVEN NAMES ABCDEFGHIJ	GIVEN NAMES JKLMNO	GIVEN NAMES PQRSTUVWXYZ	GRANTEES	BOOK	PAGE	No. of Acres	BRIEF DESCRIPTION, LOCATION, ETC. (Not Warranted)
54 July 2, 1984	McKinney			Stan M. ^{etal}	William E. Gooding ^{etal}	1216	88		Village Sec 1 Lot 6 Timber Lane Altamont
652 July 6, 1984	"	H. Donald	+	Palmer A. ^{etal}	Carroll W. Smith ^{etal}	1216	426	3.44	acc McElhenny Rd. Travelers Rest
"	"	"		Paul E. ^{etal}	"	1216	426		
"	"	"		William H. ^{etal}	"	1216	426		
1687 July 16, 1984	"	Craig V.	+	Sandra L. ^{etal}	Thomas E. Burton ^{etal}	1217	186		Lot 0.47 acc Saluda River Kanawha
40283 Aug 8, 1984	"	Colla H. ^{etal}			George A. Weather	1218	938		Lot 18 Stewart St. Blk C
5585 Aug 21, 1984	"			R. A.	Donald R. Hall ^{etal}	1219	790		Pt Tract 1 Austin Sp.
5943 Aug 23, 1984	"	Harold & James P.		etal	Roy W. Masteller ^{etal}	1220	129		Int Lot Jordan Rd. Highland
6273 Aug 27, 1984	"	Frances W.			Marilyn M. Copsey ^{etal}	1220	308		Porter of Attorney
6595 Aug 30, 1984	"	Frances W.			Gary L. Price ^{etal}	1220	695		Pt. Lot 13
8641 Sept 15, 1984	"			Myrtle R.	Jerry D. Dikstra ^{etal}	1222	92	3.2	ac. Cherry Rd. (Brown Rd.)
9354 Sept 25, 1984	"			Myrtle R.	Levin D. Styer	1222	662	2.9	ac. Junot Ct. Bate Sp.
10789 Oct 9, 1984	"			Mary A.	Gregory A. McKinney	1223	681		(Park Ave) Int Lot 12 Parkhurst Ave
15836 Nov 26, 1984	"	Nella B.			William M. McKinney ^{etal}	1227	146	3	acc. E. Butler Ave. Austin Sp.
16207 Nov 29, 1984	"			Northen T.	William M. Sanderson ^{etal}	1227	405	9.90	O'Neal Sp acc Jackson Bone Rd.
16206 Nov 29, 1984	"	Ethel P. & Lucille B.		etal	Northen T. McKinney	1227	404	5.23	O'Neal Sp. acc Jackson Bone Rd.

(J)

DIRECT or GRANTOR Index to Deeds — Greenville County, S. C.

(91)

Open at Proper Tab according to First Letter or Letters of Name and refer to Buff Sub-Index sheet for page reference.


KEYS PRINTING CO., GREENVILLE, S. C.

()

FILE NUMBER DATE OF RECORD	GRANTORS FAMILY NAMES	GIVEN NAMES ABCDEFGHIJ	GIVEN NAMES JKLMNO	GIVEN NAMES PQRSTUVWXYZ	GRANTEES	BOOK	PAGE	No. of Acres	BRIEF DESCRIPTION, LOCATION, ETC. (Not Warranted)
16980 Dec 5, 1984	McKinney	Betty			Jayne Brown	1227	970		Notes Chick Sp. Lot 9 Memorial Ch. Marrow
17997 Dec 14, 1984	"	Audrey S.	&	Paul E.	William P. McKinney	1228	815		Int 1/2 ac. Hwy 415 Bates, Sp.
17916 Dec 14, 1984	"	Ethel P.	Lucille S.		Diane Zeager	1228	763	9.90	O'Neal Sp. acc Jackson Grove Rd.
18286 Dec 18, 1984	"	Calla	Hayes		Nortlen T. McKinney	1229	56		Int 1.25 acc Little Japan Rd
19425 Dec 31, 1984	"			James H. Jr.	Royce C. Pitts	1230	145		pt lots 29 + 30 Walnut St.
22057 Jan 25, 1985	"			Lillian B.	Elyse Earle	1231	770		Power of attorney Bates, Sp.
23261 Feb 6, 1985	"	Audrey S.	&	Paul E.	William P. McKinney	1232	500		Int 3 1/2 acc Hwy 415
29878 Apr 5, 1985	"			Maria C.	James H. McKinney	1236	602		Power of attorney
29877 Apr 5, 1985	"			James H. Jr.	Maria C. McKinney	1236	606		Power of attorney
31120 Apr 11, 1985	"	Elaine M.	&	Thomas J.	Rhonda M. Cribbs	1237	416	3.4	Lot 12 Sunset Dr.
32814 May 1, 1985	"	Welle			Doug O. Bailey	1238	337		Lot 12 Bessitt Estate Mauldin
33456 May 6, 1985	"	Dan H.	&	Marianne B.	Donald E. Baldwin	1238	824		Lot 44 Elaine Ave. Chick Westcliffe sec III
35221 May 21, 1985	"	AKA Marie T.		Marie H.	Robert J. McKinney	1239	897		Int Lot 145 Saluda Circle Brook Farms
36256 May 30, 1985	"			Lillian Burns	Ray B. Zimmerman	1240	555		Lot 9 Deer Hwy, meadow
36578 May 31, 1985	"			W. J.	Irma Scarano	1240	742	2.9	acc Davidson Rd.
36566 May 31, 1985	"	Dianny		Kendall	Steven A. Phillips	1240	782		Hillcrest Circle Pt lots 6, 7 + 8 E. Hillcrest Dr.

DIRECT or GRANTOR Index to Deeds — Greenville County, S. C.

REG. U. S. PAT OFFICE *Chas McCott* County Indexes Since 1888 An Identifying Trade Mark

 Open at Proper Tab according to First Letter or Letters of Name and refer to Buff Sub-Index sheet for page reference.

COTT FAMILY NAME INDEX No. 75 © 1949
MADE BY THE COTT INDEX COMPANY, COLUMBUS, OHIO
SOLD BY WALKER, EVANS & COGSWELL CO., CHARLESTON, S.C.

(K)

FILE NUMBER DATE OF RECORD	GRANTORS FAMILY NAMES	GIVEN NAMES ABCDEFGH	GIVEN NAMES IJKLMNO	GIVEN NAMES PQRSTUVWXYZ	GRANTEES	BOOK	PAGE	No. of Acres	BRIEF DESCRIPTION, LOCATION, ETC. (Not Warranted)
39385 June 25, 1985	McKinney				Randolph Johnny Messer	1242	676		Blackwood St (Beal St) Lots 35, 37+39 Vermont St (Cold)
39426 June 24, 1985	"				Stan M. Timothy R. Davis	1242	720		Lot 4
1953 July 16, 1985	"				Roy J. McKinney	1244	258		Power of Attorney
2347 July 22, 1985	"	By Greenville County Clerk J. C. Collier Agent J. J. [unclear]			Henry W. B. Fair	1244	706		Lot 9 County Rd. (Valley Rd)
4593 Aug 8, 1985	"				Randolph Joseph R. McKinney	1246	101		Pt Lot 12 Santuck St (Jones St)
4588 Aug 8, 1985	"		Joseph R.		Randolph McKinney	1246	169		Pt Lot 12 Gartner St.
9877 Sept 4, 1985	"				Randolph Joseph A. McKinney	1248	02		Lot 12 1246 pg 61 pt lot 12, Santuck St, [unclear]
9692 Sept 19, 1985	"				Randolph C. E. Blankenship jr.	1249	77		Lot 13 Gartner St.
11924 Oct 4, 1985	"				Randolph Wilfred K. Marenz + Telegraph Co.	1250	329		Carolina Hgts. Sec 2 Lot 13 Theodore Circle
12003 Oct 7, 1985	"		Jane		Southern Bell Telephone	1250	388		Right of way
12467 Oct 18, 1985	"	Debrah		R. Stanley	Debitage Lake	1251	359		Restatement + Amendment of Restatement + protective Covenant
"	"	Donald		Jully F.	"	1251	359		
13610 Oct 18, 1985	"	Della Burdette			Marion W. Brown	1251	611		Lot 18 5 Village of Mills Mill Sec II
13619 Oct 18, 1985	"	By master W. Daniel [unclear] jr. Clarence Edward			First Fed St & Assoc [unclear]	1251	620		Lot 6 Palamon St. Canterbury
14036 Oct 23, 1985	"	Della B.			Richard Young	1251	846		6 Lots Burdett Estate
17230 Nov 19, 1985	"				Robert A. Otis E. Crisp	1253	632		Lot 19 Jonwick Hgts Sec II

DIRECT or GRANTOR Index to Deeds — Greenville County, S. C.

(K1) REG. U. S. PAT. OFFICE *Chas McCott* County Indexes Since 1888 An Identifying Trade Mark

Open at Proper Tab according to First Letter or Letters of Name and refer to Buff Sub-Index sheet for page reference.

COTT FAMILY NAME INDEX No. 75 © 1949
MADE BY THE COTT INDEX COMPANY, COLUMBUS, OHIO
SOLD BY WALKER, EVANS & COGSWELL CO., CHARLESTON, S.C.

FILE NUMBER DATE OF RECORD	GRANTORS FAMILY NAMES	GIVEN NAMES ABCDEFGHIJ	GIVEN NAMES JKLMNO	GIVEN NAMES PQRSTUVWXYZ	GRANTEES	BOOK	PAGE	No. of Acres	BRIEF DESCRIPTION, LOCATION, ETC. (Not Warranted)
22061 Jan 2, 1986	McKinney			<i>etal</i> Kathleen + Ronald W. Yarrifield Park		1256	760	}	Amendments to restrictive Covenants for Big see Deed Bks 836 + 862
" "	"		"	"	"	1256	760		
22454 Jan 7, 1986	"	<i>etal</i> Dene R.			John P. Jette	1257	77	0.23 ac.	Miller rd. Mauldin
22455 Jan 7, 1986	"	<i>etal</i> Dene R.			John P. Jette	1257	76	0.29 ac.	Rainbow Cr. Mauldin
23793 Jan 17, 1986	"			<i>prop</i> Ruben	James W. Lester	1257	820	3.0 ac.	Highlands Dr. (Jones St.)
23954 Jan 20, 1986	"			Joseph L.	Earl Weathers <i>etal</i>	1258	25		Pt Lot 12 Santee St.
25477 Feb 3, 1986	"			Robert A.	Jack D. Hill <i>etal</i>	1259	60		Chick Sp. Dr. Lot 91, Churchill Cir Augusta
26283 Feb 10, 1986	"	<i>etal</i> Della B			Richard Young	1259	576		Lots 1 & 9 Burrell Pt Burdett Ests. Mauldin
28369 Feb 28, 1986	"			<i>M. Jr.</i> William	Robert A. Wilkey <i>etal</i>	1260	762		Lot 42 McSwain Dr.
31025 Mar 24, 1986	"			<i>etal</i> Jean E.	James A. Basinger <i>etal</i>	1262	554		Sec. 2, Chick Sp. Dr. Lot 12 Ridge Sp. Dr. Chiles
31934 Mar 31, 1986	"			<i>M. Jr.</i> Melanie + William	Ellis E. Eselman <i>etal</i>	1263	38		Piedmont Park Pt Lot 10 Maplecraft St.
38570 May 21, 1986	"			<i>etal</i> Dan W. + Nannie B.	Mark Wutkins <i>etal</i>	1266	852	2.3	Acc. Hwy 414, Saluda Sp. Park
38802 May 22, 1986	"			Thomas A.	Lucia A. McKinney <i>etal</i>	1266	934		Int. Lot 71, Crosby Cr. Paramount
40964 June 6, 1986	"			<i>M. Jr.</i> Pete	James C. Edwards <i>etal</i>	1268	58	0.57 ac	Lot 1001 View Wood St. Coant
40969 June 6, 1986	"			<i>etal</i> Pete M.	James C. Edwards <i>etal</i>	1268	54	1.18 ac.	Phillip Inle
42043 June 16, 1986	"			Carole P + Kirby T. Jr.	Robert L. Davis Jr. <i>etal</i>	1268	727		Lot 46 Cherokee Forest Sec 2

DIRECT or GRANTOR Index to Deeds — Greenville County, S. C.

Open at Proper Tab according to First Letter or Letters of Name and refer to Buff Sub-Index sheet for page reference.

(L)

FILE NUMBER DATE OF RECORD	GRANTORS FAMILY NAMES	GIVEN NAMES ABCDEFGHIJ	GIVEN NAMES KLMNO	GIVEN NAMES PQRSTUWXYZ	GRANTEES	BOOK	PAGE	No. of Acres	BRIEF DESCRIPTION, LOCATION, ETC. (Not Warranted)
42916 June 20, 1986	McKinney			Randolph	Edgar Childs	1269	230		PT Lot 1 Almo St.
1312 Jul 9, 1986	"			Mathen ^{etal}	Sarah M. Cop	1270	684	15.7	ac = tract 2 McKinney Rd.
1210 July 9, 1986	"			Mathen ^{etal}	William M. Jandrew	1270	687	15.1	ac. = tract 3 McKinney Rd.
8896 Sept 2, 1986	"			Mary Jane J. M.	Metropolitan Sewer ^{Subdistrict}	1274	799		Right of way (294-3-13)
10040 Sept 9, 1986	"			Jack A. ^{etal}	David Allan Massie	1275	361		Lot 2 N. Acres Dr. North Acres
" "	"			Julia S. ^{etal}	" " "	1275	361		
16462 Oct 23, 1986	"			D. L. ^{etal}	Jerry S. Butson	1278	980		Lot 13 Welcome Acres
" "	"			Angela M. ^{etal}	" " "	1278	980		
16910 Oct 27, 1986	"			Henry B. ^{Gr.}	William M. Melanie M. McKinney	1279	269		Heritage Est. Lot 2.47 ac = tract 15 Heritage Dr.
16995 Oct 28, 1986	"			Daniel + Mennie	Riverplace Ltd. Pts.	1279	332		Lot 24 Cr Academy St. + Hammond
18384 Nov 4, 1986	"			Larry A. ^{etal}	Three "S" Enterprises ^{etal}	1279	970		3 Three S Enterprises Amendment to partnership Agreement
18383 Nov 4, 1986	"			Larry A. ^{etal}	Three "S" Enterprises ^{etal}	1279	973		3 Three S Enterprises Amendment to partnership Agreement
19858 Nov 14, 1986	"			Judy S. + Vick S. ^{etal}	Broneland Dell	1280	796		Restrictions
21436 Nov 26, 1986	"			(Anthony) ^{etal} Loyce A.	Shirley Jean Harper	1281	679		Lot 24 Morris St.
" "	"			Margaret A. ^{etal}	" " "	1281	679		
21654 Nov 26, 1986	"			M. Barry + Wynndy L.	J. David Butler	1281	825		Lot 36 Ruby Dr. New Furman

(over)

DIRECT or GRANTOR Index to Deeds — Greenville County, S. C.

(L1)

Open at Proper Tab according to First Letter or Letters of Name and refer to Buff Sub-Index sheet for page reference.

()

FILE NUMBER DATE OF RECORD	GRANTORS FAMILY NAMES	GIVEN NAMES ABCDEFGH	GIVEN NAMES IJKLMNO	GIVEN NAMES PQRSTUVWXYZ	GRANTEES	BOOK	PAGE	No. of Acres	BRIEF DESCRIPTION, LOCATION, ETC. (Not Warranted)
24148 Dec 9, 1986	McKinney	A.C.	Rathburn ²¹		Subd. Metropolitan Sewer	1282	658		Right of way (388-10-14)
24488 Dec 11, 1986	"	Ethel	Northen ¹	etal	Wayne A. Stone	1282	901	1.13	Acres on Roberts + Jackson Grove Rd. O'Neal Sp.
"	"		Lucille B.	etal	" " "	1282	901		
24487 Dec 11, 1986	"		Northen ¹	etal	Wayne A. Stone	1282	903	1.73	Sp. on Jackson Grove Rd. O'Neal
26380 Dec 23, 1986	"	Fred Henry			Mae P. McKinney	1284	78		Power of Attorney
27343 Dec 31, 1986	"			#38000 Company, 1989 Bk. 1371 pg 292 Jones Real Estate Corp.	Verdal Properties Inc	1284	825		Memorandum of Lease
27327 Dec 31, 1986	"		"	"	Verdal Properties Inc	1284	829		Leasehold Possessory Agreement
27419 Dec 31, 1986	"		Lindal +	Erwayne	Cameron Enterprises	1285	45		Takeover of Lot 30 + Plot 22 Lakeland Dr.
29137 Jan 12, 1987	"	C. Harold +	James P.		Kenneth Nelson Bowen	1286	76		Int. L.S. = 3.23 Acres Hwy 101
31848 Feb 3, 1987	"			Ray ^{etal}	Louise Frank Grajer	1287	693		Lot 29 Indian Hills Estates of Bates Sp.
39115 Mar 20, 1987	"		Luzon A.	AKA Ruby McKinney	A. Larry McKinney	1290	989		Int Plot 48 Lone Dr. Lone
45367 Apr 23, 1987	"			Ruth	Larry Richardson	1293	328		Lot 2 Prospect St Hampton Gardens Sec III
48359 May 8, 1987	"	George E.	Jeannine		S. Frank Hartway	1294	533		Lot 155 Halgate Dr. Wade
52222 May 22, 1987	"	Cecil +	Orna C.		Sharon Nowood Stroud	1295	682	2.0	ac. S.C. Hwy #414
52297 May 29, 1987	"		Janice F +	Robert G. Exec	Wuke Power Co.	1296	40		Right of way Butler Sp.
57300 June 23, 1987	"		Janita		Janita J. McKinney	1298	111		Lot Old Spartanburg Rd.

DIRECT or GRANTOR Index to Deeds — Greenville County, S. C.

REG. U. S. PAT. OFFICE *CharmLock* County Indexes Since 1888 An Identifying Trade Mark

Open at Proper Tab according to First Letter or Letters of Name and refer to Buff Sub-Index sheet for page reference.

COTT FAMILY NAME INDEX No. 75 © 1949
MADE BY THE COTT INDEX COMPANY, COLUMBUS, OHIO
SOLD BY PHOTO COPY SUPPLY, MAULDIN, S. C.

(M)

FILE NUMBER	DATE OF RECORD	GRANTORS FAMILY NAMES	GIVEN NAMES ABCDEFGHIH	GIVEN NAMES IJKLMNO	GIVEN NAMES PQRSTUVWXYZ	GRANTEES	BOOK	PAGE	No. of Acres	BRIEF DESCRIPTION, LOCATION, ETC. (Not Warranted)
57320	June 23/1987	McKinney		J. Etec		Andir + Etec Juanita J. McKinney	1298	113		Butler Sp. Lot Old Spartanburg Rd.
5042	July 29/1987	"		Mary + Ralph J.	SA Ralph James	J. Lynn Batson	1300	961		Ets. Chick Hays Sp. Lots 28 29 30 + 31 Mayfair
14558	Aug 24/1987	"	H. Larry			Donnie D. Castells etal	1303	250		Ets. Bates Sp. Pt Lot 48 Lone Av. Lone
10810	Aug 31/1987	"	Ethel P + Northen		T. etal	H. Gilreath Turner etal	1303	939	1.21	acres Robertson Rd.
116255	Oct 5/1987	"	By master w. Daniel yarbrough Jr.			Administrator of Veterans Affairs	1306	769		Lot 65 + Pt Lot 66 South
"	"	"	Charles D. etal			" " "	1306	769		Bay St. Canterbury Sec II
"	"	"	Edna J. etal			" " "	1306	769		
26621	Dec 7/1987	"	Evelyn Lucille Guest			Wivan McKinney Anderson	1312	289		Former g attorney
30004	Dec 30/1987	"	AKA Carole Jean Littlefield			Larry A. McKinney	1314	189		Title for Dring see Deed Bk 11230 p 958
30067	Dec 30/1987	"	Carole Jean			Larry A. McKinney	1314	193		Assignment of interest in Bond for
31438	Jan 14/1988	"	AKA Carole Jean Littlefield			Larry A. McKinney etal	1314	193		Quitclaim Prop Relg Unit 129 Anglerwood Hang
31436	Jan 14/1988	"	AKA William D McKinney Jr		W. D. Jr.	William M. Liddell etal	1315	164		Butler Sp. Int. Lot 96 McSwain Garden
31792	Jan 18/1988	"	Charles S.			William M. Liddell etal	1315	163		Butler Sp. Int Lot 96 McSwain Garden
32364	Jan 18/1988	"	Barry C.			William M. Liddell etal	1315	360		Butler Sp. Int Lot 96 McSwain Garden
35586	Jan 21/1988	"	Della Budette			David R. Stone	1315	547		But Lot 30 Bates Ave. Skyland
36597	Feb 17/1988	"	now Jonda McKinney Robinette		Jonda etal	Sylvia J. Scheaner	1317	314		Lot 33 Montclair Sub Sec 6
36598	Feb 24/1988	"		Northen T. etal		Betty C. Blackwell	1317	835		Int 8.10 acres of Lot Hwy 25
36599	Feb 24/1988	"		Northen J.		Wivan M. Anderson	1317	833		Int 7.43 acs U.S. Hwy 25

DIRECT or GRANTOR Index to Deeds — Greenville County, S. C.

(M)

REG. U. S. PAT OFFICE *Chas McKinn* County Indexes Since 1888 An Identifying Trade Mark

Open at Proper Tab according to First Letter or Letters of Name and refer to Buff Sub-Index sheet for page reference.

COTT FAMILY NAME INDEX No. 75 © 1949
MADE BY THE COTT INDEX COMPANY, COLUMBUS, OHIO
SOLD BY PHOTO COPY SUPPLY, MAULDIN, S. C.

FILE NUMBER DATE OF RECORD	GRANTORS FAMILY NAMES	GIVEN NAMES ABCDEFGHIJ	GIVEN NAMES JKLMNO	GIVEN NAMES PQRSTUVWXYZ	GRANTEES	BOOK	PAGE	No. of Acres	BRIEF DESCRIPTION, LOCATION, ETC. (Not Warranted)
41586 Mar 29 1988	McKinney	Edward		James H.	^{McKinney} Betty Louise Edwards	1320	515		Power of attorney
41585 Mar 29 1988	"	Betty Louise		James H. McKinney	James H. McKinney	1320	521		Power of attorney
41805 Mar 30 1988	"	Donald R		et al	Renneth A Baker	1320	621		Lot 11 (4.21 ac) Batewood Dr.
"	"	Deborah		et al	" "	1320	621		
41838 Mar 30 1988	"	Bernette Della		et al	David R. Stone	1320	637		Alley Lot 9 Allison Alley + Winnie
42467 Apr 1 1988	"	Donald		et al	Larry R. Ledbetter	1321	23		Easement
"	"	et al		et al	" "	1321	23		
42360 Apr 1 1988	"	James H.		et al	Boyce E. Pitts	1320	972		Walnut St. also cut alley cut Lot 28-A East North St. E. E. E.
42471 Apr 1 1988	"	Donald		et al	Larry L. Ledbetter	1321	14	1.1	acres Tigerville Rd near Locust Hill
"	"	Helen M.		et al	" "	1321	14		
43881 Apr 12 1988	"	Della B.		et al	J. Bruce Moore	1321	805		St. 101 + 102 Bursitt, Estate Sub. near S. V. Ville
45303 Apr 21 1988	"	Donald R.		et al	Deborah L. McKinney	1322	662		cut Lot 99 Heritage Lakes
53742 June 3 1988	"			Patricia	Shirley Kay Bevell	1327	243		Plots 8 + 9 Marion Rd.
57068 June 23 1988	"	Cecil + Ora C.		et al	Michael McKinney	1329	232	2.95	ac. Old Hwy 414
3028 July 19 1988	"			R. J. Washington	Joseph J. Bennett	1332	103	0.17	acres Vintage Ave.
8616 Aug 12 1988	"			Dolly L.	Annice C. Byrd	1334	864		Lot 1 Glen St.

CANCELLED
7-12-99
REGISTER OF DEEDS

DIRECT or GRANTOR Index to Deeds — Greenville County, S. C.

REG. U. S. PAT. OFFICE *ChumCott* County Indexes Since 1888 An Identifying Trade Mark

 Open at Proper Tab according to First Letter or Letters of Name and refer to Buff Sub-Index sheet for page reference.

COTT FAMILY NAME INDEX No. 75 © 1949
MADE BY THE COTT INDEX COMPANY, COLUMBUS, OHIO
SOLD BY PHOTO COPY SUPPLY, MAULDIN, S. C.

(N)

FILE NUMBER DATE OF RECORD	GRANTORS FAMILY NAMES	GIVEN NAMES ABCDEFGH	GIVEN NAMES IJKLMNO	GIVEN NAMES PQRSTUVWXYZ	GRANTEES	BOOK	PAGE	No. of Acres	BRIEF DESCRIPTION, LOCATION, ETC. (Not Warranted)
11244 Aug 31, 1988	McKinney	Harald			^{Telegraph Co.} American Telephone + et al	1336	738		Easement
11797 Sept 3, 1988	"	Cecil & Ora B.			Larry H. Denton	1337	49	1.00	acre County Rd.
13613 Sept 15, 1988	"	Carlynn et al			Mary Jane Gantle	1338	100		Int 9+10 N Pelotown Hts Rd.
15520 Sept 26, 1988	"	Caroline			William M. McKinney	1339	262		Int 2.50 acres Heritage
16490 Sept 30, 1988	"	F. D. et al			Greenville County	1339	860		Right of way Dedication
"	"	et al			"	1339	860		
18591 Oct 13, 1988	"	Esther Estate of By P. R.			Ann Lewis Still	1341	70		Power of attorney Springfield Ave
25086 Nov 22, 1988	"	Devey David			Mary Lesley McKinney	1345	120		Need of Distribution Lot 2 &
26902 Nov 23, 1988	"			et al Delia C.	Brenda R. Sellers	1345	243		Easement
"	"			et al Roy J.	"	1345	243		
25656 Nov 29, 1988	"			et al Myrtle R.	Greenville County	1345	443		Affidavit (Fall out Shelter Rd)
25658 Nov 29, 1988	"			et al Myrtle R.	Greenville County	1345	442		Affidavit (Fall out Shelter Rd) Statement of Consent to County
4186 Jan 30, 1989	"	Harry et al			Jimmy R. Randall	1351	401		Lot 50 Drury Lane, Mauldin
49123 Feb 1, 1989	"	Betty h			S Michael Bruce	1351	707	33.52	ac S.C. Hwy 101 + Memorial Dr. Etc
7238 Feb 17, 1989	"	Lucille			Vernon Co. Real Estate Inc.	1353	325	1	acre
9988 Mar 7, 1989	"	By Greenville County Probate Judge		et al Lynne Reese	Hattie McKinney	1355	225		Conservatorship #89 SC 2300020

DIRECT or GRANTOR Index to Deeds — Greenville County, S. C.

(N1)

REG. U. S. PAT OFFICE *Chas McColl* County Indexes Since 1888 An Identifying Trade Mark


 Open at Proper Tab according to First Letter or Letters of Name and refer to Buff Sub-Index sheet for page reference.

COTT FAMILY NAME INDEX No. 75 © 1949
MADE BY THE COTT INDEX COMPANY, COLUMBUS, OHIO
SOLD BY PHOTO COPY SUPPLY, MAULDIN, S. C.

FILE NUMBER DATE OF RECORD	GRANTORS FAMILY NAMES	GIVEN NAMES ABCDEFGH	GIVEN NAMES IJKLMNO	GIVEN NAMES PQRSTUVWXYZ	GRANTEES	BOOK	PAGE	No. of Acres	BRIEF DESCRIPTION, LOCATION, ETC. (Not Warranted)
9987 Mar 7 1989	McKinney	By Greenville County Probate Judge Alandas (minor)			Hattie McKinney	1355	226		Conservatorship # 87 SC B 0019
11687 Mar 17 1989	"		Myrtle		Wayne M. Batson	1356	308	3.73	Acres Road to Reservoir #3
19364 May 4 1989	"		Larry A	et al	Ressuth R. Danner	1360	860		Assignment of Partnership Int.
24355 June 5 1989	"	Calla A.			American Telephone & Telegraph Co.	1363	746		Easement
24356 June 5 1989	"	Calla A + Northern J.			American Telephone & Telegraph Co.	1363	751		Easement
24358 June 5 1989	"		N. J.		American Telephone & Telegraph Co.	1363	756		Easement
24357 June 5 1989	"		Northern J.		American Telephone & Telegraph Co.	1363	761		Easement
33626 Aug 1 1989	"	By United States Bankruptcy Court et al Thomas A.			United States Bankruptcy Court et al	1368	976		Bankruptcy Petition
33745 Aug 1 1989	"	E. L.			Henry A. Koch et al	1369	029		Lot 11 Governors Square Rd.
34969 Aug 8 1989	"			Jones Real Estate Corp.	Verdal Properties Inc.	1369	654		Lot Old Woodruff Rd + Haywood
36841 Aug 18 1989	"	Cecil + Ora G.			Jeffery S. McKenney	1370	667	1.92	ac. McKinney Rd See Blk 1284 pg 825
38000 Aug 24 1989	"			Jones Real Estate Corp.	Verdal Properties Inc. et al	1371	292		Termination of lease Agreement
41112 Sept 12 1989	"	Cecil + Ora G.			D. Bryan Lindsey	1373	22	2.72	Acres Old Hwy 414
41133 Sept 12 1989	"	Dorothy K.			Alvin G. McColl	1373	55	2.85	ac. Laurel Creek.
42213 Sept 19 1989	"	Diane H + Lawrence	Michael		James E. Swift et al	1373	630	0.68	Chick Spr. Sp. Acres Partridge Lane
45816 Sept 29 1989	"			Ray J.	Ronie C. Woodin et al	1374	572		Lot 4 Don Drive

DIRECT or GRANTOR Index to Deeds — Greenville County, S. C.

REG. U. S. PAT. OFFICE *Chas. McCall* County Indexes Since 1868 An Identifying Trade Mark

 Open at Proper Tab according to First Letter or Letters of Name and refer to Buff Sub-Index sheet for page reference.

COTT FAMILY NAME INDEX No. 75 © 1949
MADE BY THE COTT INDEX COMPANY, COLUMBUS, OHIO
SOLD BY PHOTO COPY SUPPLY, MAULDIN, S. C.

(0)

FILE NUMBER DATE OF RECORD	GRANTORS FAMILY NAMES	GIVEN NAMES ABCDEFGHIJ	GIVEN NAMES KLMNO	GIVEN NAMES PQRSTUVWXYZ	GRANTEES	BOOK	PAGE	No. of Acres	BRIEF DESCRIPTION, LOCATION, ETC. (Not Warranted)
45242 Oct 6, 1989	McKinney	Rene et al Angelica			Ruffus Roosevelt McCullough E. et al	1375	353		Lot 3 Unceda Dr.
4523 Oct 20, 1989	"			Wayne Shirley	James Thomas Harton	1376	805		Lot 243 Westwood South Sec 1 Sville
"	"				" " "	1376	805		
51601 Nov 14, 1989	"	Joe C. Margaret L.			Kathryn M. Watson	1379	498		McElhenny Rd. Travelers Rest Lot 11. 10 acres also Pt Lot 7
52448 Nov 17, 1989	"	Margaret			Charles V. McKenny	1379	951		Int lot 11 Sec 2. Moraghan Mps Village
"	"				"	1379	951		
53952 Nov 30, 1989	"	Cecil & Ora L.			William Goldsmith	1381	50	2.0 acres	Old Hwy 414

