

DIRECT or GRANTOR Index to Deeds — Greenville County, S. C.

REG. U. S. PAT. OFFICE *Chas. McCall* County Indexes Since 1888 An Identifying Trade Mark

Open at Proper Tab according to First Letter or Letters of Name and refer to Buff Sub-Index sheet for page reference.

COTT FAMILY NAME INDEX No. 75 © 1949
MADE BY THE COTT INDEX COMPANY, COLUMBUS, OHIO
SOLD BY WALKER, EVANS & COGSWELL CO., CHARLESTON, S.C.

(A)

FILE NUMBER	DATE OF RECORD	GRANTORS FAMILY NAMES	GIVEN NAMES ABCDEFGH	GIVEN NAMES IJKLMNO	GIVEN NAMES PQRSTUWXYZ	GRANTEES	BOOK	PAGE	No. of Acres	BRIEF DESCRIPTION, LOCATION, ETC. (Not Warranted)
	18080				<i>Cancelled</i>	7-29-26, # 1808 Deed BM 1039-828				<i>Lease</i>
	Feb 3, 1975	McDonald			<i>James P. Donnie S. Tankersley</i>	<i>Deer Fed. S. L. Aaron.</i>	1014	143		<i>Assignments of Rents &</i>
	18773									
	Feb. 11, 1975	"	<i>Jordan Ray</i>			<i>Jimmy Turner Jones</i>	1014	221		<i>Lot 13 Sec. 1 "Palham</i>
	"	"	<i>H. et al.</i>			"				<i>Wood</i>
	"	"	<i>Burden</i>			"	1014	221		
	20031				<i>Shaw, et al.</i>					
	Feb. 27, 1975	"			<i>Marion</i>	<i>Donald E. Baltry</i>	1015	74		<i>Lot 203 Westwood Forest Rd,</i>
	"	"			<i>et al.</i>	"				<i>Westwood Forest</i>
	"	"			<i>Kay Bouje</i>	"	1015	74		
	33411									
	Apr 9, 1975	<i>McDonald</i>	<i>Helen</i>			<i>Kyle McDonald Pickett</i>	1016	207		<i>Lot 1 Palham Forest "127" side</i>
	24173				<i>et al.</i>					
	Apr 18, 1975	<i>McDonald</i>			<i>Lewis E</i>	<i>Michael C. Jordan</i>	1017	25		<i>Lot 11 Co. Hunts Lane &</i>
	"	"			<i>et al.</i>	"				<i>County Rd "Springy Forest"</i>
	"	"			<i>Lynnda M</i>	"	1017	25		<i>Quinn Tp</i>
	812									<i>(Ans.) "Woodside Mills"</i>
	July 10, 1975	"	<i>Florence J.</i>			<i>Kelley, Inc.</i>	1021	11		<i>Lot 118 Sec. E. Eighth St.</i>
	3091									<i>"Green Forest"</i>
	Aug. 4, 1975	"	<i>Frances</i>		<i>William</i>	<i>Richard R. Coston</i>	1022	225		<i>Lot 19 Everest St. Sec. B</i>
	19700				<i>et al.</i>					<i>Tp.</i>
	Feb 3, 1976	"			<i>Martha</i>	<i>Cosie Camp</i>	1031	69		<i>pt. lot 33 Gordon St. Greenville</i>
	21857									<i>"Eastover"</i>
	Feb 27, 1976	"			<i>et al.</i>	<i>Ruth A.</i>	1032	238		<i>Lot 7 Beechwood Ave</i>
	23779					<i>W.B. Rogers</i>				<i>Creek Rd. Chick. Dapp. Tp.</i>
	Mar 18, 1976	"	<i>James R.</i>			<i>Vernon D. Wade</i>	1033	297		<i>pt. lot 13 Lower Branchy</i>
	26112				<i>Bennett, et al.</i>					<i>"Oak Crest Sec. 1" Greenville Tp.</i>
	Apr 12, 1976	"			<i>William</i>	<i>Mabel W. McDonald</i>	1034	545		<i>and lot 27 Sandlewood Dr.</i>
	30804									<i>at "Palham Exts."</i>
	May 27, 1976	"	<i>James</i>		<i>William</i>	<i>Hoyle J. Huskey</i>	1037	23		<i>lot 25 Independence No. Dec</i>
	1317									<i>"Cochran Place" Welcome Tp.</i>
	July 15, 1976	"	<i>Alvis</i>			<i>Hinda M. Maddox</i>	1039	614		<i>and lot 12 Maxey Ave.</i>

DIRECT or GRANTOR Index to Deeds — Greenville County, S. C.

(A1) REG. U. S. PAT. OFFICE *Chas McCott* County Indexes Since 1888 An Identifying Trade Mark


Open at Proper Tab according to First Letter or Letters of Name and refer to Buff Sub-Index sheet for page reference.

COTT FAMILY NAME INDEX No. 75 © 1949 MADE BY THE COTT INDEX COMPANY, COLUMBUS, OHIO SOLD BY WALKER, EVANS & COGSWELL CO., CHARLESTON, S.C.

FILE NUMBER DATE OF RECORD	GRANTORS FAMILY NAMES	GIVEN NAMES ABCDEFGH	GIVEN NAMES IJKLMNO	GIVEN NAMES PQRSTUVWXYZ	GRANTEES	BOOK	PAGE	No. of Acres	BRIEF DESCRIPTION, LOCATION, ETC. (Not Warranted)
1808 July 19, 1976	McDonald		^N James		Open Land S. + L. Adams	1039	830		Paid + Satisfied Assignment of Records + address for ring Assign. of Records + address see Vol. 1014 pg. 143
"	"		"		"	1039	830		
3666 Aug 6, 1976	"	Smith G.		Robert L.	Henry M. Miller	1041	14		Lot 11 + 12 " " " "
4345 Aug 10, 1976	"		Mary Ellen		Nugh A. Dille, et al	1040	894		Lot 11 #1 Lot Kathryn Ct. Chestnut
12837 Nov 9, 1976	"			R. Marion	Phillip I. Bondley et al	1041	208		General Power of Atty.
13095 Nov 12, 1976	"	Alvis			S.C. State Hwy Dept	1045	897		Release
14641 Nov 30, 1976	"	J. E. et al			Robert M. Talamal, et al	1046	30		Lot 11 Cochran Hgts.
"	"	Alma A. et al			William C. Whiteside	1047	24		Lot 6 Fairfield Rd. Sawlewood East. Sec. 14 Caslett Tp.
15493 Dec 8, 1976	"	by Frank P. McKeenan, Jr. master			Lila Tate Poole, et al	1047	453		Kellys Mill Rd. Int. Tract 4 = 3 acres Baten 2p.
15494 Dec 8, 1976	"	by Frank P. McKeenan, Jr. master			Lila Tate Poole, et al	1047	455		Int. 6 acres = Tract 2 Baten 2p.
15492 Dec 8, 1976	"	by Frank P. McKeenan, Jr. master			Larry S. Poole, et al	1047	457		Baten 2p. Int. Tract 1 Kellys Mill Rd. Baten 2p.
15495 Dec 8, 1976	"	by Frank P. McKeenan, Jr. master			Lila Tate Poole, et al	1047	459		Int. 5.6 acres = Tract 3
23216 Mar 3, 1977	"	Edward			Dred S. Bayne et al	1052	68	3.94	Acc. Acc. Rlw Bennett Bridge Rd. Fuller Tp
"	"	Baulah			"	1052	68		
25305 Mar 28, 1977	"	Ms. Dorothy C. Watson			Scarlett P. Elby	1053	454		Ridge Ave. Pleasant Valley pt. lot 10 + pt. lot 2 + parcel

DIRECT or GRANTOR Index to Deeds — Greenville County, S. C.

REG. U. S. PAT. OFFICE *Chas McCott* County Indexes Since 1888
An Identifying Trade Mark

 Open at Proper Tab according to First Letter or Letters of Name and refer to Buff Sub-Index sheet for page reference.

COTT FAMILY NAME INDEX No. 75 © 1949
MADE BY THE COTT INDEX COMPANY, COLUMBUS, OHIO
SOLD BY WALKER, EVANS & COGSWELL CO., CHARLESTON, S.C.

(B)

FILE NUMBER	GRANTORS FAMILY NAMES	GIVEN NAMES ABCDEFGHIJ	GIVEN NAMES JKLMNO	GIVEN NAMES PQRSTUVWXYZ	GRANTEES	BOOK	PAGE	No. of Acres	BRIEF DESCRIPTION, LOCATION, ETC. (Not Warranted)	
26169 April 11, 1977	McDonald	Flurence D.	John H.		S. L. Caswell	1053	884		Chney Mill Brandon Plant Lot 364 Mason St. Sec. II	
27557 Apr 14, 1977	"	David	Marion		Nellie C. Mc Donald	1054	629		"Northside Gardens" Ord. lot 63 Primrose Lane	
29247 Apr. 29, 1977	"		J. D.	etal.	William L. Mc Donald	1055	588	}	Tract Staunton Bridge Rd.	
"	"		Lilla C.	etal.	"	"	1055			588
30805 May 10, 1977	"	by Frank P. McSwan, Jr. Master	Fredde Franklin	etal	George D' Shields, Inc.					1056
"	"	by Frank P. McSwan, Jr. Master	Carolyn J.	etal	"	"		1056	344	
697 July 8, 1977	"	by Frank P. McSwan, Jr. Master	Rosalie S.		Adminis of Veterans' Affairs	1060	121		"Sunrise Terrace" Dist 9 Sunrise Dr.	
5845 Aug 15, 1977	"		Mary	W. C.	Fed. Fed. S+L. Admin.	1062	563		Road Prop. Agree. See IV 5/11/77	
1167 Sept. 1, 1977	MacDowell	Donald	Nancy		Richard W. Ruice	1064	6		Lot 203 Poinsettia	
10035 Sept. 28, 1977	McDonald		Mary B.	William S.	J. D. Mc Donald, et al	1065	762		Lot Staunton Bridge Rd.	
10910 Oct. 6, 1977	"	(S/A E. A. Mc Donald)	E. A.	Dr.	Toyota of Greenville, Inc.	1066	304		Lot Laurens Rd, Circle	
12358 Oct. 20, 1977	"	Adelaide M.			Helen M. McNeill	1067	77		lot pt. tract 10 Hillendale "Sherwood Forest" pt. lot 198, Nottingham Rd	
13459 Oct. 31, 1977	Mc Daniels	Ann S.	Michael J.		Leonard E. Williams et al	1067	616			
18436 Dec. 16, 1977	Mc Donald	Betty C.			Parker Sewer & Fire Sub'd	1070	398		Right of way	
18620 Dec. 19, 1977	Mc Donald	Betty C.			Parker Sewer & Fire Sub'd.	1070	455		Right of Way	
18620 Dec. 19, 1977	"	Betty C.			Parker Sewer & Fire Sub'd.	1070	467		Right of Way	

DIRECT or GRANTOR Index to Deeds — Greenville County, S. C.

(B1) REG. U. S. PAT. OFFICE *Chas McCott* County Indexes Since 1888 An Identifying Trade Mark

Open at Proper Tab according to First Letter or Letters of Name and refer to Buff Sub-Index sheet for page reference.

COTT FAMILY NAME INDEX No. 75 © 1949
MADE BY THE COTT INDEX COMPANY, COLUMBUS, OHIO
SOLD BY WALKER, EVANS & COGSWELL CO., CHARLESTON, S.C.

FILE NUMBER DATE OF RECORD	GRANTORS FAMILY NAMES	GIVEN NAMES ABCDEFGH	GIVEN NAMES IJKLMNO	GIVEN NAMES PQRSTUWXYZ	GRANTEES	BOOK	PAGE	No. of Acres	BRIEF DESCRIPTION, LOCATION, ETC. (Not Warranted)
18770 Dec. 21, 1977	McDonald	Carol B.	L. Michael		Michael E. Williams, et al	1070	526		"Northside Garden" Lot 40 Lullwater Rd. Dr. See V "Knollwood Hgts." Lot 5 Cor. Locke Dr. + Brakman
21092 Jan. 16, 1978	McDonald		Martha I.	Robert H.	Orion Michael Glich Jr	1071	929		
23623 Feb. 10, 1978	McDonald			William J.	Addie Paare Burnett	1073	496		Int Pt. Lot 5 Rogers Ave.
"	"			Velma W.	" " "	1073	496		
24519 Feb. 20, 1978	McDonald	Betty Chaplin			Larry R. Wagner	1073	936		Welcome Community Int. 2.19 Acs. S. G. Hwy. 81
25945 Mar. 6, 1978	McDonald's Corp.	et al			First Natl Bank of S. C.	1074	799		Non-Disturbance Agree. Kathryn T Chestnut Hill No. 1 for Orig. see Deed Bk 1040-894 Lot 59
29789 Apr. 10, 1978	McDonald		Mary Ellen		Hugh A. Hill, et al	1076	793		"Mountainbrooke" Lot 60 Grosacreek Ln.
38257 June 20, 1978	MacDonald	Chester R.			Layle MacDonald	1081	586		
3661 Aug. 3, 1978	MacDonald	Chester R.		cancelled 7-16-81 # 1443 AT BK 74-1217	Drer Fred J. & L. Drer.	1084	558		Real Property Agreement
"	"	Layle D. et al		cancelled 7-16-81 # 1443 AT BK 74-1217	"	1084	558		
6349 Aug. 28, 1978	McDonald		Shaw et al		Mauldin Cablevision Associates	1086	223		Easement
"	"		Marrin		" " "	1086	223		
6373 Aug. 28, 1978	McDonald	et al Deborah K.			Ruby D. Jordan	1086	259		Int. 12.58 Acs.
6374 Aug. 28, 1978	McDonald	et al Deborah K.			Charles H. Knight	1086	256		Acs. Int. Tract 1=6.29 Acs + Tract 2=0.57 Boyce Lane "H'ville Tp. Lot 86 E. Washington Rd. "Add.
8802 Sept. 18, 1978	McDonald		Mary Ellen		G. Darrell Floyd, et al	1088	43		
10236 Sept. 29, 1978	McDonald	et al Charles E.			Mauldin Cablevision Associates	1088	946		Easement
"	"	et al Betty			" " "	1088	946		

DIRECT or GRANTOR Index to Deeds — Greenville County, S. C.

Open at Proper Tab according to First Letter or Letters of Name and refer to Buff Sub-Index sheet for page reference.

KEYS PRINTING CO., GREENVILLE, S. C.

(C)

FILE NUMBER DATE OF RECORD	GRANTORS FAMILY NAMES	GIVEN NAMES ABCDEFGH	GIVEN NAMES IJKLMNO	GIVEN NAMES PQRSTUVWXYZ	GRANTEES	BOOK	PAGE	No. of Acres	BRIEF DESCRIPTION, LOCATION, ETC. (Not Warranted)
10837 Oct. 5, 1978	McDonald			R.E.	Elaine H. Keys	1089	300		Lots 1840 + 1841 Lake James
11072 Oct. 6, 1978	"	E. J.			Lantern Electric Corp. aka The Society of the U.S. Corp.	1089	512		Right of Way Easement Place "Sec. I"
12948 Oct. 25, 1978	"			Mary B. Turner Jr.	Equitable Life Assurance	1090	543		Lot 33 Longstreet Dr. "Dwenger Forest" Sec. III
16949 Dec. 4, 1978	M ^c Donald	Harry H.	Jane Nelson		Thomas E. Harrett, III et al	1093	77		Lot 26 Wood Hgts. Ave. "Edwards"
19851 Jan. 4, 1979	M ^c Donald	Faye Walsh			Elizabeth M. Cleveland et al	1094	825		Power of Attorney
22898 Feb. 5, 1979	M ^c Donald	Diane B.	+	Robert A.	Dalton Owen Blake, Jr. Diner Authority	1096	561		Lot 21 Bedford Dr. "Heathwood"
27017 Mar. 21, 1979	M ^c Donald	Patty J.			Western Carolina Regional of America, et al	1099	1		Right-of-Way (247-5-6-7) Subordination Agreement
31421 Apr. 27, 1979	M ^c Donald's	Corp. et al			Prudential Insurance Co.	1101	420		Non-Disturbance, Attornment +
31866 May 2, 1979	M ^c Donald		M. G.		Buaker A. Lee	1101	645		Lots 20 + 21 "Hicks + Jackson"
31995 May 2, 1979	M ^c Donald			Ralph E.	Winfield J. Hillebreast, et al	1101	683	146.8	Ac. M ^c Carson Rd.
32929 May 11, 1979	McDonald's	Delaware Corp. Corp.			Duke Power Company	1102	314		Right-of-Way Sec. I Butler Trp.
34513 May 24, 1979	M ^c Donald		Mary R.		Marion P. M ^c Donald	1103	198		Lot 16 Yancy Dr. "Lake Forest Hgts"
34790 May 25, 1979	McDonald			Robert, Jr. William et al	Kenneth H. Harce	1103	382		Lot Vardray St. Eto."
37500 June 18, 1979	McDonald	Charles E. Jr.	+	Patricia J.	Cathy S. Wilson	1104	979		Lot 322 Hialeah Rd. "Sec. B Homes Hgts."
2026 July 18, 1979	M ^c Donald	Edna B. et al			Jerry N. Skelton, et al	1106	952		Lot 9 Hillhouse St. "Duncan"
2847 July 25, 1979	M ^c Donald	Curtis S. et al			Thomas E. Dyer, et al	1107	639		Pt. Lot VII Suray Drive "Richmond Hills" Sec. II
" "	"	Grace V.			" " "	1107	639		

DIRECT or GRANTOR Index to Deeds — Greenville County, S. C.

(C1)

Open at Proper Tab according to First Letter or Letters of Name and refer to Buff Sub-Index sheet for page reference.

KEYS PRINTING CO., GREENVILLE, S. C.

FILE NUMBER DATE OF RECORD	GRANTORS FAMILY NAMES	GIVEN NAMES ABCDEFGHIH	GIVEN NAMES IJKLMNO	GIVEN NAMES PQRSTUWXYZ	GRANTEES	BOOK	PAGE	No. of Acres	BRIEF DESCRIPTION, LOCATION, ETC. (Not Warranted)
3336 July 30, 1979	MacDonald	Now Frances M. Durochie Frances M.			Paul R. Garney, et al	1108	114		Mauldin Lot 7 Fargo St. "Glendale III"
5158 Aug. 17, 1979	M ^c Donald	Elbert			Burford M ^c Donald	1109	580		Lot Saluda Tp Acres "See III"
7511 Aug 31, 1979	M ^c Donald			Willie James	Eleanor S. Young, et al	1110	589		Lot 9 Ledford Dr. "Fairfield"
8045 Sept 6, 1979	M ^c Donald		J. H., et al et al Sala M.		Joseph Stokes, et al	1110	887		Lot 64 Seabe St. "Bishop Hgts." Mauldin
" "	"				" " et al "	1110	887		
8936 Sept. 14, 1979	M ^c Donald	Corporation, et al			Blake P. Barrett, Jr.	1111	615		Ratification of non-disturbance attornment and Subordination Agre. for Orig. Agre. see deed bk 1101 pg 420 See Restriction Baywood Manor Bk 468 pg. 183 Mod. of front set back line for Lot 11
" "	"	"			" "	1111	615		
9407 Sept 18, 1979	M ^c Donald	Evelyn B. et al			_____	1111	802		
9943 Sept. 21, 1979	M ^c Donald	Bruce A.		Huff Susan	Larry Duan Brackett et al a S.C. Ren. ptr.	1112	35		Lot 10 Darlington Ave. Industrial Blvd. + Bi-Lo St. Austin Tp.
10318 Sept. 26, 1979	M ^c Donald			Mary Harrett et al owner (now Elsie Lee Thomas)	Warehouse Investments	1112	247		Quit Claim Lots VII + VIII R/W "Sterling College Pl." Lot 3 Valentine St. (for George Rd.)
18004 Nov. 29, 1979	M ^c Donald	Elsie Lee			William J. Swartz et al	1116	611		
21144 Jan. 7, 1980	M ^c Donald			Marion P. Jr.	Rakin Elaine G. M ^c Donald	1118	411		Lot Lot 15 Sollewood Drive "Cutler Ridge"
21595 Jan. 10, 1980	M ^c Donald			Ikeo H. M ^c Donald	Johnnie C. M ^c Donald a ptr.	1118	669		Lot 28 Rosalee Dr. Cutler Ridge
21596 Jan. 10, 1980	M ^c Donald			Johnnie C. M ^c Donald	Southern Investments,	1118	668		Lot 28 Rosalee Dr. Village See. II
21609 Jan. 10, 1980	M ^c Donald	Buy Master Ann D.		Frank P. M ^c Howan, Jr. Jay Lee	Admin of Veterans Affairs	1118	709		Lot 8 Eleventh St. "Judson Mills Co."
21874 Jan. 14, 1980	M ^c Donald			Nellie C.	Aaron Self et al	1118	977		Lot 50 Baham Rd. Quabrock Road

DIRECT or GRANTOR Index to Deeds — Greenville County, S. C.

☞ Open at Proper Tab according to First Letter or Letters of Name and refer to Buff Sub-Index sheet for page reference.

KEYS PRINTING CO., GREENVILLE, S. C.

(D)

FILE NUMBER	GRANTORS FAMILY NAMES	GIVEN NAMES ABCDEFGHIJ	GIVEN NAMES JKLMNO	GIVEN NAMES PQRSTUVWXYZ	GRANTEES	BOOK	PAGE	No. of Acres	BRIEF DESCRIPTION, LOCATION, ETC. (Not Warranted)
DATE OF RECORD									
23752 Feb. 4, 1980	McDonald			James W. H.	Lola M. Mc Donald	1120	49		Int. 3 Parcels
26489 Mar. 5, 1980	Mc Donald's	Corp. et al			Land Lease Corp. et al	1121	684		Easement Agreement
27756 Mar. 18, 1980	Mc Donald	Duffy, Jr. Edward	Linda J.		Tommy J. Lattimore, et al	1122	335		"Heritage Lakes" Lot 172 Steeplechase Ct. Bayce down add.
28961 Mar. 31, 1980	Mc Donald			Roy E. et al	One Thousand East North	1123	70		Lot Cor. Whitehall St. + Carolina Ave.
35963 June 17, 1980	Mc Donald			James W. H.	Lola M. Mc Donald	1127	618		Int. Pt. lots 6 + 7 Sycamore Dr.
36798 June 26, 1980	Mc Donald			Lola M.	Doris M. Carter Bogle	1128	211		Pt. lots 6 + 7 Sycamore Dr.
9053 Sept. 22, 1980	Mc Donald	Betty Chaplin			Allen L. Johnson et al	1133	968		"Pt. Dixie Farms" Int. lots 40 + 41 Stevenson Lane
9261 Sep. 23, 1980	Mc Donald	Elizabeth J.			Jerry M. Hemphill	1134	26		Gen. Durable Power of attorney
10944 Oct. 7, 1980	Mc Donald			Paul	Fid. Fid. S + L ass.	1135	45		Real Prop. Agreement
15908 Nov. 24, 1980	Mc Donald			Margaret E.	George J. Achille	1137	846		Orig. Prop. Reg. Unit A-2 Mc Daniel Green North By. Rd.
23579 Feb. 20, 1981	Mc Donald	Elizabeth J. Indiv. + exec.			Valentino A. Lopez, et al	1143	44		Pt. 4.84 Acre Tiger Br. Rd. (Jew's Buncombe Rd. Chick App. Tp.
27080 Mar. 27, 1981	Mc Donald			Patay, G. et al	Donald J. Williams, Sr.	1145	215		Lot 36 Buncombe Rd. Also: Pt. lot 35
29941 Apr. 27, 1981	Mc Donald			Lillian, et al	Marvel A. Brown, et al	1146	946	13.3	acres Jews Bridge Rd. O'Neal Sp. Park "Mauldin"
30331 Apr. 30, 1981	Mc Donald			Lillian, et al	Allen W. Johnson, et al	1147	172		Lot 83 Woodridge Cir Windsor
33056 May 29, 1981	Mc Donald			J. D. et al	Allen R. Lister, et al	1148	949		Tract Staunton Bridge Rd.
"	"			Lilla et al	" " " " "	1148	949		

DIRECT or GRANTOR Index to Deeds — Greenville County, S. C.

(D1)

Open at Proper Tab according to First Letter or Letters of Name and refer to Buff Sub-Index sheet for page reference.

KEYS PRINTING CO., GREENVILLE, S. C.

FILE NUMBER DATE OF RECORD	GRANTORS FAMILY NAMES	GIVEN NAMES ABCDEFGHIH	GIVEN NAMES IJKLMNO	GIVEN NAMES PQRSTUVWXYZ	GRANTEES	BOOK	PAGE	No. of Acres	BRIEF DESCRIPTION, LOCATION, ETC. (Not Warranted)
34496 June 12, 1981 841	McDonald's Corporation				L. Stewart Spinks ^{etal}	1149	829	.00482	acre I 85 Frontage Rd.
July 9, 1981 842	M ^c Donald	Frankie			Maedell M ^c Donald	1151	459		Dr. "Fore. Estates" Quit Claim Deed - Int. lot 44 Lockman
July 9, 1981 843	M ^c Donald	Henry			Maedell M ^c Donald	1151	460		Dr. "Fore. Estates" Quit Claim Deed - Int Lot 44 Lockman
July 9, 1981 844	M ^c Donald	Bobbie Joe			Maedell M ^c Donald	1151	461		Lockman Dr. "Fore Estates" Quit Claim Deed - Int Lot 44
July 9, 1981 3358	M ^c Donald	Carl			Maedell M ^c Donald	1151	462		Lockman Dr. "Fore Estates" Quit Claim Deed - Int. Lot 44
Aug 5, 1981 "	M ^c Donald		Morris C. ^{etal}		J. F. Powers ^{etal}	1153	78	1.32	Acres Greenville - Pelham Rd
"	"		Magreta H. ^{etal}		" " "	1153	78		less part
3385 Aug 6, 1981	M ^c Donald		Morris C. ^{etal}		James M. Hindman ^{etal}	1153	121	0.3	acs Greenville - Pelham Rd.
"	"		Magreta H. ^{etal}		" " "	1153	121		
3841 Aug. 11, 1981 8247	M ^c Donald			Paula	Maedell M ^c Donald	1153	396		Dr. Fore Estates Quit Claim Deed Lot #44 Lockman Rd.)
Oct. 1, 1981 8769	M ^c Donald	Frank B. ^{etal}			Charles E. M ^c Bride ^{etal} , Jr.	1156	50		Pt. Inact 5 Hwy 290 (old Buncombe Woods, Sec. VII
Oct. 7, 1981 9580	M ^c Donald		Nancy S. ⁺	Thomas E.	Eldon C. Reynolds, ^{etal}	1156	395		Lot 337 Wilmington Rd. Botany
Oct. 15, 1981 9829	M ^c Donald	Henry S.			Donald M. Causey	1156	868		for Div. see Deed Bk 628 Pg 207. Int. 92.50 acs South Saluda River
Oct. 19, 1981 9825	M ^c Donald		Lillian Marie		James Heyward M ^c Donald	1157	2		Lot 95 Windsor Park
Oct. 19, 1981 9838	M ^c Donald		Lillian		Lillian Marie M ^c Donald	1156	991		Lot 95 Windsor Park
Oct. 19, 1981	M ^c Donald		Lillian		Charles A. Leopard ^{etal}	1157	3		Inact #3 Corn Rd.

DIRECT or GRANTOR Index to Deeds — Greenville County, S. C.

☞ Open at Proper Tab according to First Letter or Letters of Name and refer to Buff Sub-Index sheet for page reference.

KEYS PRINTING CO., GREENVILLE, S. C.

(E)

FILE NUMBER DATE OF RECORD	GRANTORS FAMILY NAMES	GIVEN NAMES ABCDEFGH	GIVEN NAMES IJKLMNO	GIVEN NAMES PQRSTUVWXYZ	GRANTEES	BOOK	PAGE	No. of Acres	BRIEF DESCRIPTION, LOCATION, ETC. (Not Warranted)
13126 Dec. 1, 1981	McDonald	Charles	Stephen	et al	Furman Ray Gray	1158	989		Option
19215 Feb. 26, 1982	"	E. A.	Jr.		Kenneth M. Ham, et al	1162	978		Dr. "Pine Forest" Lot 9 Forester Dr. & Lanewood
4956 Aug 27, 1982	"	Charles Stephen	+	Victoria H.	Bradley B. Steele	1172	968		Lot 12 Aberdeen Ave. Parkhill
6869 Sept. 20, 1982	McDonald's	Corporation			Barnett Bank of Jacksonville	1174	296		Subordination Agreement Non-Disturbance Agreement +
11442 Nov 19, 1982	McDonald	C. Stephen	+	Victoria	John D. Dennis, III	1177	55		Pt. Lot 12 Mayers Park Sec. I
13176 Dec. 1, 1982	McDonald	Charles Stephen	et al		Furman Ray Gray	1178	195		Lot 152 Jedwood Dr.
13874 Dec. 8, 1982	McDonald	By master W. Daniel Garborage, Jr.	Alberta	+	Mamie B.	Administrator of Veterans Affairs	1178	590	Pt. Lot 2 Chick Spgs. Sp.
16392 Jan. 5, 1983	McDonald		Michael L.		Edwards, Bridges +	1180	346		Lot 90 Woodside Mills, Sec. C
19032 Feb. 2, 1983	McDonald	Eddie L.	+	Sarah D.	Walter Jeanes	1181	835	0.52	Property Ac. U. S. Hwy 25, Also Per.
21440 Feb. 28, 1983	McDonald	By master W. Daniel Garborage, Jr.	Earnest L.		Secretary of Housing Urban Development	1183	366		Woodfields Lot 281 Deerfield Rd. Sec. B
32054 May 20, 1983	"			Paul Allen	et al Pamela L. Brown	1189	137		Lot 15
4718 Aug. 9, 1983	McDonald	Dallas	Nathan		Doris Mildred McDonald	1194	83		Lot 24 Welcome St.
6138 Aug 26, 1983	"			W. H.	Nina H. McDonald	1195	184		Mountains Sp Int. lot East Lake Shore Dr. & Swan
7645 Sept 2, 1983	"			Margaret J.	et al W. B. Pollard Jr.	1195	702		Cemetery Cemetery Wood, lot 192-5. Springwood
8413 Sept 12, 1983	"			Allie C.	Lewis E. Bramlett	1196	122		pt lot 63 Primrose Lane

(over)

DIRECT or GRANTOR Index to Deeds — Greenville County, S. C.

(E1)


Open at Proper Tab according to First Letter or Letters of Name and refer to Buff Sub-Index sheet for page reference.

KEYS PRINTING CO., GREENVILLE, S. C.

FILE NUMBER DATE OF RECORD	GRANTORS FAMILY NAMES	GIVEN NAMES ABCDEFGHIJ	GIVEN NAMES JKLMNO	GIVEN NAMES PQRSTUVWXYZ	GRANTEES	BOOK	PAGE	No. of Acres	BRIEF DESCRIPTION, LOCATION, ETC. (Not Warranted)
13421 Oct 25, 1983	McDonald	<i>Donna S. Lankford</i> <i>cancelled 3-23-84 #29322</i>	<i>James W. D.</i>	<i>etc</i>	<i>Benny Gene Moon</i>	1199	155		<i>Contract of Sale (Bond for Title) pt lot 73, Fresh Meadow Farms</i>
"	"	<i>cancelled 3-23-84 #29322</i>	<i>Lola M.</i>	<i>etc</i>	"	1199	155		
16133 Nov 17, 1983	"	<i>SA E.A. McDonald</i>	<i>E.A. Jr.</i>	<i>Profit Sharing Plan M.D.P.A. I. Wayne</i>	<i>Investment Associates Richard Park Real Estate</i>	1200	737		<i>Agreement Memorandum of Partnership (U.S. Hwy 276)</i>
21535 Jan 10, 1984	"	<i>SA E.A. McDonald</i>	<i>E.A. Jr.</i>		<i>Jerry J. Ware</i>	1204	64		<i>Pt. lot 3 + pt lot 4 Laurens Rd. Sub St. Queen Heights</i>
29522 May 9, 1984	"	<i>Donna M.</i>	<i>etc</i>		<i>Onnie Kittle</i>	1207	826		<i>Pts lots 20 + 21, Julian St +</i>
30602 Apr 2, 1984	"	<i>Charles R. + Lisa A. + Susan C.</i>	<i>M.D. PA Profit Sharing Plan + Trust</i>	<i>D. Wayne</i>	<i>Steven J. Ligon</i>	1209	618		<i>Acc. Butler Sp. Lot 38 Mallory St. Holmes</i>
2147 July 10, 1984	MacDonald	<i>Helen J.</i>	<i>now Ellen M. Williams</i>	<i>B. Ellen</i>	<i>River Downs Assoc</i>	1216	766		<i>Partnership Agreement Northside Gardens Lot 62 Lullwater Rd. Property Regime Unit 113 Highlands Spring</i>
2349 July 20, 1984	"	<i>James W. D. et al</i>			<i>James N. Payne</i>	1217	694		<i>Pt Lot 73 Brookview Dr. Fresh Meadow Farms Sec 1</i>
2349 July 23, 1984	McDonald	<i>Lola M. et al</i>			"	1217	694		
15933 Nov 27, 1984	"	<i>Nellie C.</i>			<i>Subdistrict Metropolitan Sewer</i>	1227	195		<i>Right of Way (5451-1-1.1)</i>
24711 Feb 21, 1985	MacDonald		<i>Norman Ch. et al</i>		<i>Clyde S. Cureton, Jr.</i>	1233	449		<i>Lot 16 Havenhurst Dr. Homestead Acres</i>
"	"		<i>Phyllis B.</i>		"	1233	449		

DIRECT or GRANTOR Index to Deeds — Greenville County, S. C.

REG. U. S. PAT. OFFICE *Chas. McCott* County Indexes Since 1888
An Identifying Trade Mark

 Open at Proper Tab according to First Letter or Letters of Name and refer to Buff Sub-Index sheet for page reference.

COTT FAMILY NAME INDEX No. 75 © 1949
MADE BY THE COTT INDEX COMPANY, COLUMBUS, OHIO
SOLD BY WALKER, EVANS & COGSWELL CO., CHARLESTON, S.C.

(F)

FILE NUMBER DATE OF RECORD	GRANTORS FAMILY NAMES	GIVEN NAMES ABCDEFGHIJ	GIVEN NAMES JKLMNO	GIVEN NAMES PQRSTUVWXYZ	GRANTEES	BOOK	PAGE	No. of Acres	BRIEF DESCRIPTION, LOCATION, ETC. (Not Warranted)
27151 Mar 15, 1985	McDonald			Lilla Capps	Mary McDonald Petrusky	1234	916		General Power of attorney
28437 Mar 27, 1985	McDonald's Corp.			etal	J. C. Vaughan	1235	692		Agreement Non-Disturbance & Acknowledgment
34294 May 13, 1985	McDonald Beulah H.			etal	Lauren Electric Corporation	1239	304		Right of way (548.2-1-4)
"	"			etal	"	1239	304		
35576 May 23, 1985	MacDonald			Sr. etal Sara K.	Bobby J. King, Jr.	1240	61		Austin Sp. Lot 67 Glendale, Mauldin College Hts.
35700 May 24, 1985	McDonald			W. Woodrow	Irene L. McDonald	1240	162		Int Lot 16 + Pt Lot 17 E. North St.
38210 May 30, 1985	"			Charles L.	Kenneth Lee Steele	1240	533		Lot 8 Wynette Estates
38442 May 31, 1985	"			David Jefferson	Mary McDonald Petrusky	1240	701		General Durable Power of attorney
38295 June 7, 1985	McDonald			Norman D. + Phyllis B.	Cotton + Ruby Bldg	1241	967		Lot 253 Cambridge II
38589 June 18, 1985	"			Douglas M.	Laran Wright	1242	104		Haris. Prop. Regime Unit 27 Bridge View Mountsbrook
3918 June 24, 1985	"			Gayle C.	Chester R. MacDonald	1242	574		Int Lot 60 Crosscreek Lane
4268 July 12, 1985	McDonald			May Jenny	Nancy J. Smith	1243	959		Power of attorney
4262 July 12, 1985	"			May Jenny	Carroll G. Jones	1243	967		Power of attorney
5742 Aug 19, 1985	"			Francis Gerald etal by master W. Daniel Garbarough Jr.	Administrators of Veterans	1246	727		Lot 32 W. Lee Rd Super Hwy Home Sites
"	"			Brenda G. etal	"	1246	727		
19855 Dec 12, 1985	McDonald's Corporation				George J. Scaru etal	1255	246		Agreement

DIRECT or GRANTOR Index to Deeds — Greenville County, S. C.

(F1) REG. U. S. PAT. OFFICE *Chas McCott* County Indexes Since 1888 An Identifying Trade Mark

Open at Proper Tab according to First Letter or Letters of Name and refer to Buff Sub-Index sheet for page reference.

COTT FAMILY NAME INDEX No. 75 © 1949
MADE BY THE COTT INDEX COMPANY, COLUMBUS, OHIO
SOLD BY WALKER, EVANS & COGSWELL CO., CHARLESTON, S.C.

FILE NUMBER DATE OF RECORD	GRANTORS FAMILY NAMES	GIVEN NAMES ABCDEFGHIJ	GIVEN NAMES JKLMNO	GIVEN NAMES PQRSTUVWXYZ	GRANTEES	BOOK	PAGE	No. of Acres	BRIEF DESCRIPTION, LOCATION, ETC. (Not Warranted)
20817 Dec 20, 1985	McDonald		Deborah L.		Charles H. Knight	1255	934		Daklawn Sp. Int Pt Tract B-80.0922s Beech Spgs Rd.
22061 Jan 2, 1986	"		Larry S. et al		Merrifield Park	1256	760		Amendments to restrictive Covenants for div. see deed Bks 836 & 862
"	"		Nancy H. et al		" "	1256	760		
25049 Jan 29, 1986	"		William W. et al		Barbara M. Row	1258	629		Lot 2 + pt 5 Roxy Ave
"	"		Valerie W. et al		" "	1258	629		
27992 Feb 26, 1986	"	co. exec. et al	Fred N.		William P. Knight	1260	542		Lot 2 Eastwood Ct.
28394 Feb 28, 1986	"		Paul Allen et al		Robert E. West	1260	774		Lot 13
28767 Mar 4, 1986	"	#36113	Edward A. et al	5-2-86	James C. Massey Jr.	1261	69		Durable power of Attorney Free Plantation Pl 1, Austin Sp.
28766 Mar 4, 1986	"	By atty in fact James C. Massey Jr.	Edward A. et al		Wilma W. James C. Massey Jr. Gary L. Selvaggio et al	1261	74		Lot 71 Honey Horn Dr. Holly
30862 Mar 21, 1986	"	Co-Exec. et al	Fred N. et al		William Harry Balding et al	1262	446		Lot 7 Eastwood Ct. for div. see deed Bk 1261 pg 69
36113 Mar 21, 1986	"		Edward A. et al		Wilma W. James C. Massey Jr.	1265	547		Revocation of power of Attorney Stone Sand Co. Inc.
38623 Mar 21, 1986	"	now Carl G. Hammit	Carl G.		David D. Wycle et al	1266	857		pt. lot 2 W. Crisp St Rd. Sans Souci Highlands
40249 June 5, 1986	"		Herman E.		Laron Lee Smith	1267	667		Lot 19 Car Club & Furman Sec 1, 8'ville
41713 June 12, 1986	"				Rebecca A. Paul G. Mahony Jr.	1268	531		Lot 45 Westwood Dr. Westwood
4545 Aug 1, 1986	"				Paul Allen Shadie A. Hoffmann	1272	363		Lot 9 Blk A. Augusta Ct.
8973 Sept 2, 1986	Mac Donald		Chester R.		Edward C. Williams et al	1274	882		Lot 60, Mountainbrooke

DIRECT or GRANTOR Index to Deeds — Greenville County, S. C.

()

Open at Proper Tab according to First Letter or Letters of Name and refer to Buff Sub-Index sheet for page reference.

(G)

FILE NUMBER DATE OF RECORD	GRANTORS FAMILY NAMES	GIVEN NAMES ABCDEFGHIJ	GIVEN NAMES JKLMNOPQ	GIVEN NAMES RSTUVWXYZ	GRANTEES	BOOK	PAGE	No. of Acres	BRIEF DESCRIPTION, LOCATION, ETC. (Not Warranted)
9395 Sept 3, 1986	McDonald 's	Corp. etal			Central Realty Corp. etal	1275	18		Agreement Non-Disturbance + Attornment
9361 Sept 3, 1986	"	Corp. etal			S. C. Nat'l Bank etal	REm Book 1799	838		Subordination Agreement Non-Disturbance, Attornment +
9527 Sept 4, 1986	"			William R.	Bobbie W. Gaine	1275	114		Power of attorney
18696 Sept 15, 1986	McDonald		Mary B		William Junior Drake	1275	740		Lat. Famine Sp.
17520 Oct 30, 1986	"			Roy etal	Anthony D. Caruso etal	1279	588		Lot 273 Rock Creek Dr. Naples Park
" "	"			Patricia P. etal	" " "	1279	588		
21501 Nov 26, 1986	"	Fred N. Co. Exec etal			Brendolyn T. Stone etal	1281	724		Lot 8 Eastwood Ct.
22524 Dec 4, 1986	"			Paul Allan etal	George A. Weathers etal	1282	298		Lot 11 Phillips Lane
26316 Dec 23, 1986	"	Elaine R +		Stene E. etal	Ralph A. McConnell etal	1284	168		Person Dr. Pt Lots 13 + 14 on Cardinal +
27347 Dec 31, 1986	"	Bruce A. etal			William J. McDonald etal	1284	840		Lot 6 + Pt 5 Rogers Ave
31482 Jan 30, 1987	"		Mary Rhoden		Patrick McDonald Jr	1287	497		Power of attorney
34211 Feb 23, 1987	McDonald's	Corp. etal			Jim M. Maxwell etal	1288	871		Agreement Non-Disturbance + Attornment
31615 Mar 5, 1987	"	Corp. etal			G. J. Scarr etal	1289	717		Easement Agreement
36966 Mar 11, 1987	McDonald		Lula G		Frankie R. McDonald	1290	68		Part Sp. Joe Estates Int Lot 40 Lockman Dr.
43851 Apr 16, 1987	"	Fred N.			Westowne Investors Corp	1292	785		Int Lot 5 Broadus Ave.
46788 May 1, 1987	McDonald's	Corp. etal			E + S. Land Partners etal	1293	874		Easement Agreement

DIRECT or GRANTOR Index to Deeds — Greenville County, S. C.

(G1)

Open at Proper Tab according to First Letter or Letters of Name and refer to Buff Sub-Index sheet for page reference.

()

FILE NUMBER DATE OF RECORD	GRANTORS FAMILY NAMES	GIVEN NAMES ABCDEFGHIJ	GIVEN NAMES JKLMNO	GIVEN NAMES PQRSTUVWXYZ	GRANTEES	BOOK	PAGE	No. of Acres	BRIEF DESCRIPTION, LOCATION, ETC. (Not Warranted)
48030 May 7, 1987	McDonald	Carolyn C.			Joseph L. McSweeney	1294	355		Power of Attorney
48809 May 12, 1987	"	Sharon et al Marion			Donald E. Baltz Homes	1294	720		Lot 34 Brookside, Sec II
48891 May 12, 1987	"	Kay B. et al			" "	1294	720		
48923 May 12, 1987	"	Evelyn K.			Frances A. Hough	1294	732		Int Lots 2 & 3
48923 May 19, 1987	"	Janette + Homer B. et al			Brenda B. Forester	1301	591		Tract 4 Shilstone Dr.
"	"	Baulah H. et al			Lauren Electric Corporation	1302	933		Right of way (542-2-1-4)
13798 Sept 21, 1987	"	E. J.			" "	1302	933		
13797 Sept 21, 1987	"	Marguerite			John Richard McDonald	1305	421		Power of Attorney
26731 Nov 8, 1987	"	John Richard et al			Marguerite N. McDonald	1305	427		Power of Attorney
"	"	Baulah H. et al			Lauren Electric Corporation	1312	351		Amendment to Right-of-way Agreement for orig. Dec 1302 pg 903
32294 Jan 21, 1988	"	By Master W. Daniel + Barbara J. et al			" "	1312	351		
33844 Feb 2, 1988	"	Calvin B. + Sandra J. et al			Commercial Inty Co. Inc	1315	565		County Lot 16 Speedway Dr. Kings
35242 Feb 12, 1988	"	Deborah B. et al			Brenda A. Garrison	1316	430		Lot 54 Sunny Slopes, Sec 1 Rd.
38251 Mar 4, 1988	"	Roy Dale			Emily McDonald Smith	1317	126	2.8	Acres (Tract A) of Finley Bridge E. Lake Shore Dr. Lake Lanier, Albany GA
42185 Mar 31, 1988	"	Nina H. + W. H. et al			Jeffrey P. Impens	1318	776		Lot Also Lots 632 & 633 = 0.37 acres
	"	J. Frank			Hane C. Wilson	1320	852		Colonial Hills Butler Sp Lot 123 Woodleigh Dr.

DIRECT or GRANTOR Index to Deeds — Greenville County, S. C.

REG. U. S. PAT. OFFICE *Chas. McCott* County Indexes Since 1888 An Identifying Trade Mark

Open at Proper Tab according to First Letter or Letters of Name and refer to Buff Sub-Index sheet for page reference.

COTT FAMILY NAME INDEX No. 75 © 1949
MADE BY THE COTT INDEX COMPANY, COLUMBUS, OHIO
SOLD BY PHOTO COPY SUPPLY, MAULDIN, S. C.


(H)

FILE NUMBER	DATE OF RECORD	GRANTORS FAMILY NAMES	GIVEN NAMES ABCDEFGH	GIVEN NAMES IJKLMNO	GIVEN NAMES PQRSTUWXYZ	GRANTEES	BOOK	PAGE	No. of Acres	BRIEF DESCRIPTION, LOCATION, ETC. (Not Warranted)
45419	Apr 21, 1988	McDonald	Personal Representative Lewis E.			Beulah H. McDonald	1322	755	}	Deed of Distribution Int. 298 acs Butler Sp. also 20.3 acs + 33 acs + 5.3 acs + 85.48 acs Austin Sp.
"	"	"	Ray Personal Representative ← Estate of Edward J.			" " "	1322	755		
45420	Apr 21, 1988	"	Beulah H.			Lewis E. McDonald	1322	759	}	Int. 2.98 acs Butler Sp. also 20.3 acs + 33 acs + 5.3 acs + 85.48 acs Austin Sp.
"	"	"	"			" " "	1322	759		
45683	Apr 23, 1988	"			Paul Allen	Dale A. McDonald	1322	919	}	Bollywood Manor Int Lot 9 Woodland way O'Neal Sp.
53020	June 1, 1988	"	Clinton Joan			William E. Garner	1326	895		
55524	June 15, 1988	McDonald's	Cap			Nicholas G. Wemmer	1328	117	}	Int. Elaine parcel 0.765 ac parcel II Jervis Pk. also Easement also Int in Easement Agreement
56568	June 21, 1988	McDonald		Now Ruth M. Atkinson		" "	1328	117		
57067	June 23, 1988	"		R. Beth		Donna Reynolds Gant	1328	795	}	New Dunes Int. Blenheim Rd. Chick Spgs Sp.
57933	June 28, 1988	"		Deed		James H. McDonald	1329	119		
1117	July 7, 1988	"	Beulah H.		Ray Dale	Bobby J. McDonald	1329	598	2.9	Acres Survey for Bobby J. McDonald
18066	Aug 12, 1988	"	Emma L.			J. C. Burgess	1330	761	}	Lease Agreement Mill Village Lot 24 South Ave. Judson
16289	Aug 26, 1988	MacDonald			Willis A.	Douglas M. MacDonald	1336	153		
19572	Sept 1, 1988	McDonald			Sheila J.	Barry C. Warner et al	1336	909	}	James J. Attorney Lot prop of Sheila J. McDonald
13417	Sept 14, 1988	"	Bobby et al			Greenville County	1337	986		

DIRECT or GRANTOR Index to Deeds — Greenville County, S. C.

(H1)

REG. U. S. PAT OFFICE *Chas McCott* County Indexes Since 1888 An Identifying Trade Mark

 Open at Proper Tab according to First Letter or Letters of Name and refer to Buff Sub-Index sheet for page reference.

COTT FAMILY NAME INDEX No. 75 © 1949
MADE BY THE COTT INDEX COMPANY, COLUMBUS, OHIO
SOLD BY PHOTO COPY SUPPLY, MAULDIN, S. C.

FILE NUMBER DATE OF RECORD	GRANTORS FAMILY NAMES	GIVEN NAMES ABCDEFGHIJ	GIVEN NAMES JKLMNO	GIVEN NAMES PQRSTUVWXYZ	GRANTEES	BOOK	PAGE	No. of Acres	BRIEF DESCRIPTION, LOCATION, ETC. (Not Warranted)
13416 Sept 14, 1988	McDonald	Bobby et al				1337	990		Affidavit
16694 Oct 3, 1988	"	Elizabeth Nancy			Thomas W. Barnhill Jr. et al	1339	974		Lot 4 Prop 9 H.L.S. Investment Heritage Subd
16797 Oct 3, 1988	"	Nancy M Gault Nancy et al			Martha R. Dening	1340	32		Lot 160 Audubon Trail
19546 Oct 19, 1988	"			J. Wayne	Paul E. McSilva et al	1341	598		Lot 11 + Pt Lot 10 Kanawha Sec 3
20994 Oct 28, 1988	"			Robert	Moving Co. Inc. Sellers - McDonald House	1342	555		Lot 34 Craftstone Commons Riverside Condo Office Park Station
22423 Nov 4, 1988	"	C. Stephen			Christopher A. McCraw	1343	373		Unit 3 E + Unit 3 E 11g
25208 Nov 23, 1988	"	W. St. James	et al		Sybil G. Blanton	1345	217		Pt Lot 73 Fresh Meadow Farms Sec 1
"	"	Lola M.	et al		" " "	1345	217		
27082 Dec 6, 1988	"			W. Charles	Mary J. McDonald	1346	173		Pt Lot 47 Cherokee Forest Windmill
726 Jan 5, 1989	"	By City of Greenville Revenue Collector			Rodney B. Hunt et al	1349	287		Lot Bob St.
725 Jan 5, 1989	"	By City of Greenville Revenue Collector			Rodney B. Hunt et al	1349	290		Lot Bob St.
4053 Jan 27, 1989	McDonald's	et al Cape			American Telephone & Telegraph Co.	1351	344		Easement Simpsonville
3493 Mar 3, 1989	McDonald			Mrs Rebecca A. Mabry et al Rebecca A et al	Douglas Kirk Bowling et al	1357	535		Lot 45 Whitwood Drive Sec I
23786 June 1, 1989	"			Maureen Patrick	Ellen M. Boudette III	1363	369		Lot 15 Idlewood Pt.
"	"			Elaine G. et al Robin	"	1363	369		
24134 June 2, 1989	"			J. Heyward	Lola M. McDonald	1363	635		Attorney General durable power of

DIRECT or GRANTOR Index to Deeds — Greenville County, S. C.

REG. U. S. PAT OFFICE *ChumCott* County Indexes Since 1888 An Identifying Trade Mark

☞ Open at Proper Tab according to First Letter or Letters of Name and refer to Buff Sub-Index sheet for page reference.

COTT FAMILY NAME INDEX No. 75 © 1949
MADE BY THE COTT INDEX COMPANY, COLUMBUS, OHIO
SOLD BY PHOTO COPY SUPPLY, MAULDIN, S. C.

(I)

FILE NUMBER DATE OF RECORD	GRANTORS FAMILY NAMES	GIVEN NAMES ABCDEFGH	GIVEN NAMES IJKLMNO	GIVEN NAMES PQRSTUVWXYZ	GRANTEES	BOOK	PAGE	No. of Acres	BRIEF DESCRIPTION, LOCATION, ETC. (Not Warranted)
24135 June 2, 1989	McDonald		Lola M.		J. Heyward McDonald	1363	641		Attorney General. Durable power of
24046 June 2, 1989	"		Jan Melanie		Nora Jayne Arledge	1363	570		Int. 81 acre Forest Dr.
28002 June 28, 1989	"			Judith Bruce	Shelley B. Nees ^{et al}	1365	875		Buxton Pt lot 72 Wallingford Rd.
31024 July 18, 1989	"			Ralph E	Clyde M. Moody	1367	626		Judson Mills Village Lot 24, 4th Ave. Sec 2
4370 Sept 29, 1989	"			Ralph E	Mary F Phillip ^{et al}	1374	655		Pt 70 & lot 71 + pt lot 72 Buxton
"	"		also Sandra	Sandra ^{et al}		1374	655		
51520 Nov 14, 1989	"		James A. ^{gr.}		A. Rebecca McDonald	1379	386		Sec 5 Rowland Court Int Lot 221 Silverleaf
56334 Dec 28, 1989	Added - " Oct 2, 1997		also Mary B		BP oil co.	1383	819	.4410	ac. U.S. Hwy 876

