

DIRECT or GRANTOR Index to Deeds — Greenville County, S. C.

REG. U. S. PAT. OFFICE *ChumCott* County Indexes Since 1888 An Identifying Trade Mark

Open at Proper Tab according to First Letter or Letters of Name and refer to Buff Sub-index sheet for page reference.

COTT FAMILY NAME INDEX No. 75 © 1949
MADE BY THE COTT INDEX COMPANY, COLUMBUS, OHIO
SOLD BY PHOTO COPY SUPPLY, MAULDIN, S. C.

()

FILE NUMBER DATE OF RECORD	GRANTORS FAMILY NAMES	GIVEN NAMES ABCDEFGHIJ	GIVEN NAMES KLMNO	GIVEN NAMES PQRSTUVWXYZ	GRANTEES	BOOK	PAGE	No. of Acres	BRIEF DESCRIPTION, LOCATION, ETC. (Not Warranted)
31017 Jan 12, 1988	Master	For Estate of J. R. Tolbert Yarborough, Jr.		W. Daniel	Melvin Calvin Tolbert	1314	905	1.0 ac = Lot 1 Dallas Dr. Austin Sp.	
31019 Jan 12, 1988	"	For Estate of J. R. Tolbert		"	Edna Laura Ashmore	1314	907	2.18 ac = Lot 2 Austin Sp.	
31020 Jan 12, 1988	"	For Estate of J. R. Tolbert		"	James Tolbert	1314	909	1.51 ac = Lot 3 Austin Sp.	
31021 Jan 12, 1988	"	For Estate of J. R. Tolbert		"	Lessie Ivana Tolbert	1314	911	1.51 ac = Lot 4 Austin Sp.	
31022 Jan 12, 1988	"	For Estate of J. R. Tolbert		"	Lolita Yvonne Tolbert Palite	1314	913	1.51 ac = Lot 5 Austin Sp.	
31023 Jan 12, 1988	"	For Estate of J. R. Tolbert		"	Charles A. Tolbert	1314	915	1.51 ac = Lot 6 Austin Sp.	
31024 Jan 12, 1988	"	For Estate of J. R. Tolbert		"	Melvin Calvin Tolbert	1314	917	1 acre Butler Sp.	
31025 Jan 12, 1988	"	For Estate of J. R. Tolbert		"	Eugene Tolbert	1314	919	1.94 acres Butler Sp.	
31296 Jan 13, 1988	"	For Darwin L. Shaffer et al		"	Habersham Fed Savings Bank	1315	85	Coffee St. Parcel on North Main & East Sp. Sp.	
31540 Jan 15, 1988	"	For Estate of Frank J. Childress		"	David Charles Childress	1315	208	Lot 44 Sumter St. Chick S. Highland Estate	
31716 Jan 18, 1988	"	For Stephen L. Whitler et al		"	Dir of Housing + Urban Camp	1315	321	Lot 4 Clarence Ave. Sec. 5	
31888 Jan 19, 1988	"	For Martin E. Rogers et al		"	G. Robert Williams	1315	403	Lot 4 Camelot Dr. Woodall	
32010 Jan 19, 1988	"	For Carrie Bell Maronie		"	Wyo SC State Housing Authority First Fed L & L. Cassing & C	1315	446	Lot 15 Colorado St. W. Fifth St Woodside Mills Lot 28 + pt Lot 27 Sec. B	
32060 Jan 20, 1988	"	For Benson L. Bond et al		"	Granville Investors Inc.	1315	456	Lot 5 Denzin Rd. Simpsonville	
32153 Jan 24, 1988	"	For Samuel S. Dillard et al		"	Adminstrator of Veterans Affair	1315	488	Sec 1 Lot 15 Sunny Slopes	
32223 Jan 22, 1988	"	For Linda Wakaty, Jr. TKA Linda J. Via		"	Donald J. Reynolds	1315	526		

DIRECT or GRANTOR Index to Deeds — Greenville County, S. C.

100

REG. U. S. PAT OFFICE *SumCott* County Indexes Since 1888 An Identifying Trade Mark

Open at Proper Tab according to First Letter or Letters of Name and refer to Buff Sub-Index sheet for page reference.

COTT FAMILY NAME INDEX No. 75 © 1949 MADE BY THE COTT INDEX COMPANY, COLUMBUS, OHIO SOLD BY PHOTO COPY SUPPLY, MAULDIN, S. C.

FILE NUMBER DATE OF RECORD	GRANTORS FAMILY NAMES	GIVEN NAMES ABCDEFGHIJ	GIVEN NAMES KLMNO	GIVEN NAMES PQRSTUVWXYZ	GRANTEES	BOOK	PAGE	No. of Acres	BRIEF DESCRIPTION, LOCATION, ETC. (Not Warranted)
32294 Jan 21, 1988	Master	Gar Calvin B. McDonald et al	Harborough, Jr.	W. Daniel	Commercial Mtg Co. Inc	1315	565		"King Court" Lot 16 Speedway Dr.
32309 Jan 21, 1988	"	Gar John A. Counts et al	"	"	Principal Mutual Life Ins Co.	1315	568		Lot 17 Chestnut St.
32310 Jan 21, 1988	"	Gar Robert Duval Jones Jr.	"	"	Principal Mutual Life Ins Co.	1315	571		Lot 51 Alice St. Sunset
32337 Jan 21, 1988	"	Gar Michael A. Hightmire et al	"	"	John L. Chad.	1315	594		Plot Bk 6 - V pg 4 3 22.1 Acres Also 24.5 Acres
32371 Jan 21, 1988	"	Gar Robert M. Coggins et al	"	"	First Union National Bank	1315	634	1.53	Acres Gordon Rd.
32515 Jan 22, 1988	"	Gar Estate of John A. Walker	"	"	Blazer Financial Services	1315	734		Lot 45 Hilltop Ave.
32668 Jan 25, 1988	"	Gar James W. Stephens et al	"	"	John L. Watson	1315	792		Bronfield Ct. Blyton Lot 87 Cr Bronfield Dr + W. N. C. Valley
32809 Jan 26, 1988	"	For Frankie L. Jolley et al	"	"	Dep of Housing + Urban	1315	852		Lot, damaged to Frankie L. Jolley
32895 Jan 26, 1988	"	For Connie G. Remington	"	"	SCN Mtg. Corp	1315	910		Tempsville, Dist. 2 Lot 414 Popwood Drive
33158 Jan 28, 1988	"	For Maurice Parker	"	"	Jackson Development	1316	22		Butter Jy Unit 4 Popes Mt. Church Rd.
33207 Jan 28, 1988	"	For Frankie Lee Jenkins	"	"	Citizen Building + Loan	1316	44		Lot 8 Furman Hall Rd.
33281 Jan 28, 1988	"	For Robert R. Weaver et al	"	"	FEA Trust Mtg. Co. DMAC Mtg. Corp.	1316	94		26 Westwood Lot 561 Yellow Wood Dr. Sec.
33368 Jan 29, 1988	"	Gar Patricia B. Lemke	"	"	City Federal S + L Assoc	1316	115		Garhouses 1st Fl Unit Q-2 Woodwind
33369 Jan 29, 1988	"	Gar Wayne C. Patrick et al	"	"	City Federal S + L Assoc	1316	112		Lot 112 The Village Sec 2
33580 Feb 1, 1988	"	Gar Greenville Investment Group	"	"	Administrators of Veterans Affairs	1316	244		Lot 7 Holmes Acres
33928 Feb 2, 1988	"	Gar Alan B. Williamson et al	"	"	American Fed Bank	1316	465		Map 2 Sec 3 Sugar Creek Lot 722 East Shallowstone Rd

DIRECT or GRANTOR Index to Deeds — Greenville County, S. C.

REG. U. S. PAT. OFFICE *Chas McCott* County Indexes Since 1888 An Identifying Trade Mark

Open at Proper Tab according to First Letter or Letters of Name and refer to Buff Sub-Index sheet for page reference.

COTT FAMILY NAME INDEX No. 75 © 1949 MADE BY THE COTT INDEX COMPANY, COLUMBUS, OHIO SOLD BY PHOTO COPY SUPPLY, MAULDIN, S. C.

()

FILE NUMBER DATE OF RECORD	GRANTORS FAMILY NAMES	GIVEN NAMES ABCDEFGHIJ	GIVEN NAMES JKLMNO	GIVEN NAMES PQRSTUVWXYZ	GRANTEES	BOOK	PAGE	No. of Acres	BRIEF DESCRIPTION, LOCATION, ETC. (Not Warranted)	
34368 Feb 5, 1988	Master	For Greenville Auto Leasing, Inc. Yarborough, Jr.			W. Daniel	South Carolina Nat'l Bank	1316	686		Pleasantburg Dr. Parcel Laurens Rd & S.
24482 Feb 8, 1988	"	For Edward	E. Danbrell	etc	Sec of Housing + Urban	1316	753		Burkhead Subd Lots 8 + pt Lot 7 Westbrook Lane	
34481 Feb 8, 1988	"	For William W. Arnold	etc	" "	Sec of Housing + Urban	1316	756		Subd Lot 66 Chaley Dr. The Village	
24480 Feb 8, 1988	"	For Craig Hamery	etc	" "	First Real Estate Funding	1316	762		Prop Reg Unit B 13 Rainbow Village Subd	
34490 Feb 8, 1988	"	For James C. Burch	etc	" "	C. W. Hayes & Co.	1316	771		Subd Sec 1 Lot 135 Winding Way Peppercorn	
34673 Feb 9, 1988	"	For Marshall R. Manley	etal	" "	Countrywide Funding Corp	1316	858		Lot 114, The Shoals	
34903 Feb 10, 1988	"	For Edward G. Nodine	"	" "	Ellis Ray Idemitt	1316	960	2	ac. US Hwy 25 Junction Ret Prop Reg	
35051 Feb 11, 1988	"	For Jerry Ray Miller	"	" "	First Fed St & Assoc g & c	1317	52		Unit 5-13 Town Park Hwy Dr. Paramount Park	
35060 Feb 11, 1988	"	For Thomas D. Jenkins	"	" "	Alton C. Blackburn	1317	56	1	Lot 91 Crashing Circle + Ways	
35098 Feb 11, 1988	"	For Maurice S. Bass	"	" "	First Union National Bank g & c	1317	68	3.5	acres Hwy 23-912 Circle Jenkins Hts Sub Sec 2	
35088 Feb 11, 1988	"	For Christopher A. Snipes	etal	" "	Principal Mutual Life Ins Co.	1317	61		Pt Lots 5 + 6 Fairlawn Westwood Sub. Simpsonville	
35583 Feb 17, 1988	"	For Richard Mark Hanney	etal	" "	Alliance Mortgage Co.	1317	295		Lot 413 Agewood Ave Sec 1	
35748 Feb 17, 1988	"	For Gloria J. Birs	"	" "	W. O. Montgomery	1317	386	11.27	acres Arden Rd. Home near Piedmont	
35883 Feb 18, 1988	"	For Cathy R. Reeves	etal	" "	South Carolina National Bank	1317	443		Lot 107 Spring St. Also Mobile Hampton Acres	
35969 Feb 19, 1988	"	Estate of Diane D. Olson	"	" "	Robert Craig McCaulley	1317	491		Lot 14 Reid School Rd. North Sub. Sec 1	
35990 Feb 19, 1988	"	For William Mann	etal	" "	Sec of Housing + Urban Development	1317	497		Lot 11 Welch St. Dunes Mill	

DIRECT or GRANTOR Index to Deeds — Greenville County, S. C.

REG. U. S. PAT. OFFICE *Chambliss* County Indexes Since 1888 An Identifying Trade Mark


 Open at Proper Tab according to First Letter or Letters of Name and refer to Buff Sub-index sheet for page reference.

COTT FAMILY NAME INDEX No. 75 © 1949
MADE BY THE COTT INDEX COMPANY, COLUMBUS, OHIO
SOLD BY PHOTO COPY SUPPLY, MAULDIN, S. C.

FILE NUMBER DATE OF RECORD	GRANTORS FAMILY NAMES	GIVEN NAMES ABCDEFGHIJ	GIVEN NAMES JKLMNO	GIVEN NAMES PQRSTUVWXYZ	GRANTEES	BOOK	PAGE	No. of Acres	BRIEF DESCRIPTION, LOCATION, ETC. (Not Warranted)
36009 Feb 19/1988	Master	for Gene Ote Buller Yarborough, Jr.		Associates W. Daniel	Coffee Street Properties	1317	510		Coffee St. Also interest in party share Lot North Main St. & East
36371 Feb 23/1988	"	for Mack Field Holloway et al	"	" "	Sec of Housing & Urban Devep.	1317	696		Pleasant Valley Lots 65 & 66 Prince Ave.
36535 Feb 24/1988	"	for Alvin J. Crawford et al	"	" "	Alliance Mortgage Co.	1317	772		Prop Reg. Unit 7 - U Ridgeway Hwy
36881 Feb 26/1988	"	for Ronnie L. Harper	"	" "	Sec of Housing & Urban Devep.	1317	996		Grills Sub. Lot 13 Victor-Monaghan
36963 Feb 26/1988	"	for Allen C. Carter et al	"	" "	First Fed S & L Assoc.	1318	2		Sperry Dale Sec 1 Lot 1 New Dunham Bridge Rd.
38035 Mar 4/1988	"	for Patricia Diana Osberg	"	" "	Sec of Housing & Urban Devep.	1318	623		Butler Sp. Lot 21 Ridgewood Sub.
38490 Mar 8/1988	"	for Larry Chapman et al	"	" "	Sec of Housing & Urban Devep.	1318	876		Idlewild Lot 59 Antioch Church Rd.
38815 Mar 9/1988	"	for James T. Baldwin et al	"	" "	Principal Mutual Life Ins. Co.	1319	22		Lot 190 Oakcrest Sub. Sec 2
38934 Mar 10/1988	"	for Karen Elaine Taylor	"	" "	American Fed Bank	1319	99		Prop. Reg. Unit 132 Yorktown Hwy.
39152 Mar 11/1988	"	for Estate of W. R. Hale	"	" "	Robert G. Taylor	1319	222		Butler Sp. Tract East North St. Eptr
39194 Mar 11/1988	"	for Pauline Styles	"	" "	Services Co. of S.C. Inc.	1319	252		Hills Sec 1 Lot 2 Bane Rd. Whippoorwill
39217 Mar 11/1988	"	for Cecil J. Stroud	"	" "	Services Co. of S.C. Inc.	1319	269		Edwards Rd & Phillips Lane Int Lot 10 & PT Lot 9
39236 Mar 14/1988	"	for Robert Claude Brown	"	" "	Assoc. Financial Devep.	1319	284		Levy Sec II Lot 69 Wendenby Dr. Wendenby
39522 Mar 15/1988	"	for Darrell Wayne Bobb et al	"	" "	Sec of Housing & Urban Devep.	1319	377		Lots 3 & 4 Edwards Lake Rd
39683 Mar 15/1988	"	for Edward W. Clay Sr et al	"	" "	First Fed S & L Assoc. of S.C.	1319	446		Lot 75 Oakview Sub Sec V-B
39868 Mar 17/1988	"	for Blaris A. Mizum	"	" "	Services, Inc. First Family Financial	1319	541		Mauldin Lot 33 Montclair Sec III

DIRECT or GRANTOR Index to Deeds — Greenville County, S. C.

REG. U. S. PAT. OFFICE *ChumCott* County Indexes Since 1888 An Identifying Trade Mark

 Open at Proper Tab according to First Letter or Letters of Name and refer to Buff Sub-Index sheet for page reference.

COTT FAMILY NAME INDEX No. 75 © 1949
MADE BY THE COTT INDEX COMPANY, COLUMBUS, OHIO
SOLD BY PHOTO COPY SUPPLY, MAULDIN, S. C.

()

FILE NUMBER DATE OF RECORD	GRANTORS FAMILY NAMES	GIVEN NAMES ABCDEFGHIJ	GIVEN NAMES KLMNO	GIVEN NAMES PQRSTUVWXYZ	GRANTEES	BOOK	PAGE	No. of Acres	BRIEF DESCRIPTION, LOCATION, ETC. (Not Warranted)
39936 Mar 17 1988	Master	Estate of J. J. McSwain	Yarborough, Jr.	W. Daniel	Donald L. Stegall	1319	576		Tract 20 2 Tracts, Mac's Rd + S C
40057 Mar 18 1988	"	Mr Ellen P. Nealey	etal	" "	Delep Sec of Housing + Urban	1319	659		Estates Lot 99 McSwain Dr. Burdett
40205 Mar 18 1988	"	Dev Zenith Concept + Bardagna Consolidated DBA The Poinsett et al, a joint venture	" "	" "	etal J. C. Bible Jr.	1319	738		rights Int Lot S. Main St also
40242 Mar 21 1988	"	Mr Calbraith P. Foster	" "	" "	Delep. Sec of Housing + Urban	1319	784		Tract Whitehall St.
40463 Mar 22 1988	"	Mr Michael A. Robinson	" "	" "	S. C. Fed Savings Bank	1319	931		Park Lots 48 + 49 Bluff Dr. Kennedy
40462 Mar 22 1988	"	Mr Edward W. Clay	etal	" "	S. C. Fed Savings Bank	1319	935		One Idlewild Sub. Lot 39 Idlewild Ave + Parkton
40461 Mar 22 1988	"	Mr James S. Turner	etal	" "	S. C. Fed Savings Bank	1319	938		Sec III Lot 101 Cascade of Janglewood
40460 Mar 23 1988	"	Mr J. Michael Stalp	" "	" "	Delep. Sec of Housing + Urban	1319	941		Lot 11 Penarth Dr. (AKA Noble St)
40640 Mar 22 1988	"	Mr Southland Delep. Co. Inc.	" "	" "	College Properties, Inc.	1320	08		Lot 8 Cleveland St
40705 Mar 23 1988	"	Mr Listerneft Smith	" "	" "	Delep. Sec of Housing + Urban	1320	35		Acres Lot 30 Oakhill Dr. Shady
40704 Mar 23 1988	"	Mr Regina N. Foster	" "	" "	Delep. Sec of Housing + Urban	1320	38		Lot 169 Sutton Place Sub.
41030 Mar 24 1988	"	Mr John C. Cothran	" "	" "	John C. Cothran	1320	234		Lot Roberts Rd.
40876 Mar 24 1988	"	Mr James M. Donald	" "	" "	Delep. Sec of Housing + Urban	1320	141		Lot 281 Deerfield Rd. Western Hills, Sec T + II
40883 Mar 24 1988	"	Mr William H. Davis	" "	" "	Berald L. Blue	1320	155		Lot 124 Alice Fern Dr Valley
41086 Mar 25 1988	"	Mr Wong Edward Jackson	etal	" "	Delep. Sec of Housing + Urban	1320	255		Lot 320 Pacific Ave. Pleasant Rd.
41394 Mar 28 1988	"	Mr Cecil Golden	etal	" "	Barclays American Financial Inc.	1320	391		Lot Londres Circle + Boling

DIRECT or GRANTOR Index to Deeds — Greenville County, S. C.

REG. U. S. PAT. OFFICE *Chas McCott* County Indexes Since 1888 An Identifying Trade Mark

 Open at Proper Tab according to First Letter or Letters of Name and refer to Buff Sub-Index sheet for page reference.

COTT FAMILY NAME INDEX No. 75 © 1949
MADE BY THE COTT INDEX COMPANY, COLUMBUS, OHIO
SOLD BY PHOTO COPY SUPPLY, MAULDIN, S. C.

FILE NUMBER DATE OF RECORD	GRANTORS FAMILY NAMES	GIVEN NAMES ABCDEFGHIJ	GIVEN NAMES JKLMNOPQ	GIVEN NAMES RSTUVWXYZ	GRANTEES	BOOK	PAGE	No. of Acres	BRIEF DESCRIPTION, LOCATION, ETC. (Not Warranted)
41443 Mar 28, 1988	Master	For Estate of Linda Pittman Wilhite Warborough, Jr.			Gerry L. Wilhite	1320	404		Park Blk A. Lot 15 + 16 Grove
41534 Mar 29, 1988	"	For Daniel Whalsh Wilhite			W. Daniel C + S. Natl Bank	1320	480		# 87. CE 23-3085 Sealed Rec. 1293 pg 185 Cancellation of Nudby Court order
41578 Mar 29, 1988	"	For Philip A. Taylor et al			Sec of Housing + Urban Devop.	1320	489		Lot 8 Riverwoods Sub Sec 1 S'ville
41579 Mar 29, 1988	"	For Anthony McCreary et al			Sec of Housing + Urban Devop.	1320	492		Lot 659 Westwood Sub Sec 11 Acres Bates Sp.
41580 Mar 29, 1988	"	For Darrell Sipton et al			Sec of Housing + Urban Devop.	1320	495		Lot 17 Paris View Ave. Sunny
41581 Mar 29, 1988	"	For Benny R. Robinson et al			Sec of Housing + Urban Devop.	1320	498		Lot 6 Chestnut St. Sunny med
41577 Mar 29, 1988	"	For James E. Rosemond et al			Administrator of Veterans Affairs	1320	503		Lot 48 + Pt Lot 47 Carver Rd. Bantt Sp.
42212 Mar 31, 1988	"	For Estate of Bobby L. Starkey			Charles E. Williams	1320	871		Pt Lot 14 Washington Ave Acres, S'ville
42577 Apr 4, 1988	"	For Christine T. Gregg et al			Sec of Housing + Urban Devop.	1321	109		Lot 84 Boyd Ave. Hunters
42578 Apr 4, 1988	"	For Daniel G. Buchanan et al			Sec of Housing + Urban Devop.	1321	112		Lot 1 Palmetto Downs Sec 1
42980 Apr 5, 1988	"	For Robert L. Duncan et al			Johnnie A. Bragg	1321	324		Lot 54 Langforest Acres
43174 Apr 7, 1988	"	For Jimmy Wayne Wilkins			Sec of Housing + Urban Devop.	1321	431		Lot 19 South Franklin Rd. Also Right + lot in Coarment
43355 Apr 7, 1988	"	For Inew Creek Associates			Wabunhan Federal Savinp Bank	1321	502		Lot 5. Main St + W. McBe Ave
43791 Apr 12, 1988	"	For Naomi A. Graham			Financial, Inc. Barclays American	1321	758		Lot 188 Village 9 Mills Mill Honeycucke Ln. Duckhorn Hills
43818 Apr 12, 1988	"	For Hubert Howard			First Union Nat'l Bank	1321	769	12.126	Acres Lots 10, 11, 12, 13, 14 + Tract
43863 Apr 12, 1988	"	For Harold J. Hunt			American Fed Bank	1321	794		Lot 18 Bel Aire Dr.

DIRECT or GRANTOR Index to Deeds — Greenville County, S. C.

REG. U. S. PAT. OFFICE *Chas McCott* County Indexes Since 1888
An Identifying Trade Mark

 Open at Proper Tab according to First Letter or Letters of Name and refer to Buff Sub-Index sheet for page reference.

COTT FAMILY NAME INDEX No. 75 © 1949
MADE BY THE COTT INDEX COMPANY, COLUMBUS, OHIO
SOLD BY PHOTO COPY SUPPLY, MAULDIN, S. C. ()

FILE NUMBER DATE OF RECORD	GRANTORS FAMILY NAMES	GIVEN NAMES ABCDEFGHIJ	GIVEN NAMES KLMNO	GIVEN NAMES PQRSTUVWXYZ	GRANTEES	BOOK	PAGE	No. of Acres	BRIEF DESCRIPTION, LOCATION, ETC. (Not Warranted)
43864 Apr 12 1988	Master	For William Douglas McAfee Jr. Yarborough, Jr.		W. Daniel	American Fed Bank Depos	1321	797		Prop Reg Unit 5-D Yorktown Hairy
44211 Apr 14 1988	"	For David M. Middleton		" "	Sec of Housing + Urban	1321	950		Sec VI, Simpsonville Lot 676 Carkwood Dr. Westwood
44403 Apr 15 1988	"	For Bobby G. Reid Jr. et al		" "	Sec of Housing + Urban	1322	123		Mill Sub. Sec. 3 Lot 113 Wallaw St. Duncan
44724 Apr 18 1988	"	For David J. Stankins et al		" "	Sec of Housing + Urban Depos	1322	266		Lot 90 See Plat 86 132 pg 84
44875 Apr 19 1988	"	For Charles W. Smith et al		" "	Alliance Mortgage Co.	1322	370		Prop Reg Unit 11A Ridgerview Hairy
44876 Apr 19 1988	"	For Willie J. Backum et al		" "	Alliance Mortgage Co.	1322	372		Prop Reg Unit 1A Ridgerview Hairy
44877 Apr 19 1988	"	For Bradford C. Chambers et al		" "	Alliance Mortgage Co.	1322	376		Prop Reg Unit 201 Creek Villas Hairy
44984 Apr 19 1988	"	For Estate of Sandra J. Bayne Hart		" "	Barbara Ann Hawkins	1322	426		Lot Lot 5 Bates Rd.
45450 Apr 22 1988	"	For Kathleen Merritt		" "	Urban Dump Secretary of Housing +	1322	808		Reg. Unit 8 Rainbow Villas Day prop see South Jp.
45449 Apr 22 1988	"	For James H. McKinley et al		" "	Jim Walter Homes Inc.	1322	814		Lot 30 Sandhollow Ave Augusta
45716 Apr 25 1988	"	For Cornell W. Kilgore Jr. et al		" "	Jim Walter Homes Inc etal	1322	938	1.33	Neely Ferry Rd. Highland Tp.
45898 Apr 25 1988	"	For Estate of John W. Wren	Barbara Sr.	" "	Frances Barbara Taylor	1323	17	62.30	Acres Pink Hill Mill Rd
45899 Apr 25 1988	"	For Estate of John W. Wren	Barbara Sr.	" "	Frances Barbara Taylor etal	1323	20		Lot Jordan Rd. Highland Tp Duncan Mills Village Sec 2
45919 Apr 25 1988	"	For Lynn Esten now Lynn Esten Foster		" "	Randall S. Miller	1323	41		Lot 75 (#4) Blake St.
46097 Apr 26 1988	"	For Arthur L. Butler		" "	Jed W. Keller	1323	146		Lot 136 Berea Forest Sec 2 Village Sec 6
46197 Apr 27 1988	"	For B. Robert Coker Jr.		" "	Sec of Housing + Urban Depos	1323	171		Lot 49 "D" St. Judson Mill

DIRECT or GRANTOR Index to Deeds — Greenville County, S. C.

REG. U. S. PAT. OFFICE *Chas McCott* County Indexes Since 1888
An Identifying Trade Mark


Open at Proper Tab according to First Letter or Letters of Name and refer to Buff Sub-Index sheet for page reference.

COTT FAMILY NAME INDEX No. 75 © 1949
MADE BY THE COTT INDEX COMPANY, COLUMBUS, OHIO
SOLD BY PHOTO COPY SUPPLY, MAULDIN, S. C.

FILE NUMBER DATE OF RECORD	GRANTORS FAMILY NAMES	GIVEN NAMES ABCDEFGH	GIVEN NAMES IJKLMNO	GIVEN NAMES PQRSTUVWXYZ	GRANTEES	BOOK	PAGE	No. of Acres	BRIEF DESCRIPTION, LOCATION, ETC. (Not Warranted)
46386 Apr 28, 1988	Master			for Ida J. Smith Yarborough, Jr.	American Fed Bank & S&S etal	1323	267		Trance Sec 2 Lot 35 Engel Dr. Oakland Woodfield Sub.
46385 Apr 28, 1988	"			for Jimmy Scott et al	Jasper O. Manous	1323	270		Lot 91A Brook Forest Dr.
46384 Apr 28, 1988	"			for James B. Jones	Signet Home Loan Corp	1323	273		Lot 5 Chesterfield Estd Sec III
46447 Apr 28, 1988	"			for Clarence Aiken Jr.	William W. Mann	1323	310		Lot Pendleton St. + Barwood Cir. Barwood Sub.
46446 Apr 28, 1988	"			for Clarence Aiken Jr.	Allen E. Vaughn	1323	313		Lot 27 Staunton Bridge Rd
46994 May 2, 1988	"			for Rebecca A Kelley	Federal National Mtg	1323	460		Unit 4 Easton Parkway Hts Sub.
47275 May 2, 1988	"	In		for John L. Harris	Clyde Fed S & L Assoc.	1323	706		Lot 101 Taylor St. Nickltown essent + property + Goods
47536 May 3, 1988	"			Hospitality Associates of Dixie	Crown Chms of Greenville Co.	1323	832	3.35	Acc Laurens Rd. Also
47797 May 4, 1988	"			for Thomas R. Shroud et al	Principal Mutual Life	1324	13		Lot Prop of Bradley S + Jane M (week) Rd + 25 acs of Hwy 11 + 2.05 acs River Rd.
47794 May 5, 1988	"			for Pally Hood Annun	Silver Hawk Inc.	1324	132		103.7 acs Landrum Creek Rd + River Jallis Annex
48349 May 9, 1988	"			for Barbara C. Walker	Sec of Housing + Urban Affairs	1324	142		Pl Lot 17 White Circle + Caron Dr
48395 May 9, 1988	"			for William R. Stone et al	Administrator of Veterans Services Co. Inc.	1324	435		Lot 187 Colonial Hills Sec 4 Deerwood Sub.
48490 May 9, 1988	"			for Lewis R. Berryhill Jr. et al	Associates Financial	1324	479		Lot 37 Edge wood Ave. Court
48489 May 9, 1988	"			Estate of J. Houston Sales	Plymouth Capital Co. Inc	1324	543		Pl Lot 23 (0.93 acs) Panorama
48531 May 9, 1988	"			for Benny E. Bishop et al	Federal National Mtg. Association	1324	546		Lot 19 Benson Dr. Springfield
	"			for Billy W. Roberts	Citicorp mortgage, Inc.	1324	573	3.0	Acc. Slater Rd. Near Marietta

DIRECT or GRANTOR Index to Deeds — Greenville County, S. C.

REG. U. S. PAT OFFICE *Chas. McCall* County Indexes Since 1888 An Identifying Trade Mark

 Open at Proper Tab according to First Letter or Letters of Name and refer to Buff Sub-Index sheet for page reference.

COTT FAMILY NAME INDEX No. 75 © 1949 MADE BY THE COTT INDEX COMPANY, COLUMBUS, OHIO SOLD BY PHOTO COPY SUPPLY, MAULDIN, S. C. ()

FILE NUMBER DATE OF RECORD	GRANTORS FAMILY NAMES	GIVEN NAMES ABCDEFGH	GIVEN NAMES IJKLMNO	GIVEN NAMES PQRSTUVWXYZ	GRANTEES	BOOK	PAGE	No. of Acres	BRIEF DESCRIPTION, LOCATION, ETC. (Not Warranted)
48530 May 9 1988	Master	For George R. Rice Yarborough, Jr.		W. Daniel	Greenville National Bank	1324	576		Mills, Poinsett Plant Lot 17 Jefferson Circle, Abney
48552 May 10 1988	"	For Joseph B. Hicks et al		" "	NCNB National Bank JNC	1324	591		Lot 19 Marietta Hpts Sub
48860 May 11 1988	"	For Lester R. Boyd et al		" "	Secy of Housing + Urban Urban Dev.	1324	817		Lot 32 Forest Dr. Sub Sec 16
49193 May 12 1988	"	For Shirley G. Burtis		" "	Secy of Housing + Dev.	1325	18		Lot 2 Brook Forest Sub H. Hembree estate
49328 May 12 1988	"	For John H. Kimbree, et al		" "	Secy of Housing + Urban	1325	21		Lot plat Property of John Villegas, Sec 2
49328 May 13 1988	"	For O R Frye Proprietor		" "	Sec of Housing + Urban	1325	171		Lot 16 Mandy St, Monaghan Mills
49329 May 13 1988	"	For Charles H. Wade Jr. et al		" "	Sec of Housing + Urban	1325	174		Lot 36 Parkwood Hpts Sub Greenville
49332 May 13 1988	"	For Harold A. Hunt		" "	Ward S. Stone Jr	1325	168		pt Lts 65 + 66 Raleigh Hpts West
49353 May 16 1988	"	For Harold A. Hunt		" "	W. G. Merritt	1325	300		Lot 8 Weatherly Dr.
49355 May 16 1988	"	For Harold A. Hunt		" "	W. G. Merritt	1325	306		Lot 6 Flat prop of Mallie Fortner
49356 May 16 1988	"	For Harold A. Hunt		" "	W. G. Merritt	1325	309		Lot 7 Weatherly Dr.
49354 May 16 1988	"	For Harold A. Hunt		" "	W. G. Merritt	1325	303		College Park Lot 34 Drakman St, Stealing
50472 May 19 1988	"	For John C. Sothe Jr.		" "	First Fed S & L Assoc S.C.	1325	569		Lot 21 Bona Forest Sec 2
51276 May 23 1988	"	For Bobby M. Russell et al		" "	Sec of Housing + Urban Kenes.	1325	911		Lot 2 Tasha Dr.
51503 May 23 1988	"	For James H. Goldsmith Jr.		" "	Harriette B. Wade	1326	5	4.7580	Acres Saluda Lake
51778 May 24 1988	"	For Ann E. Fisher		" "	Citicorp Mortgage, Inc	1326	114		pt Lot 18 Pinckney St.

DIRECT or GRANTOR Index to Deeds — Greenville County, S. C.

REG. U. S. PAT. OFFICE *ChumCott* County Indexes Since 1888 An Identifying Trade Mark

Open at Proper Tab according to First Letter or Letters of Name and refer to Buff Sub-Index sheet for page reference.

COTT FAMILY NAME INDEX No. 75 © 1949
MADE BY THE COTT INDEX COMPANY, COLUMBUS, OHIO
SOLD BY PHOTO COPY SUPPLY, MAULDIN, S. C.

FILE NUMBER DATE OF RECORD	GRANTORS FAMILY NAMES	GIVEN NAMES ABCDEFGHIJ	GIVEN NAMES KLMNO	GIVEN NAMES PQRSTUVWXYZ	GRANTEES	BOOK	PAGE	No. of Acres	BRIEF DESCRIPTION, LOCATION, ETC. (Not Warranted)
53133 June 1, 1988	Master	For Jo Ellen Taylor	Jarborough, Jr.	W. Daniel	Caroline Investors Inc.	1326	887		Sta. Sterling College Park Add 1 Lot 30 on Valentine & Round Knob
53156 June 1, 1988	"	For E. Taylor	Hamkins	" "	John A. Kiriakides	1326	956	4.05	acs Butler Sp.
53493 June 6, 1988	"	For CCC	Bonding Co. Inc.	" "	Sec of Housing & Urban	1327	359		Lot 1 Bencombe Rd.
54115 June 6, 1988	"	For Edward W. Camp	" "	" "	South Carolina Bank	1327	406		Sub Lot 39 Idlewild Ave Idlewild.
54516 June 9, 1988	"	For James H. St. Clair	Jr.	" "	United Carolina Bank	1327	636		Lot 91 Oak View Sub. Sec II
54718 June 9, 1988	"	For Elizabeth H. Shore	" "	" "	Dorcas C. Huff	1327	723		466.66 acs Dogana Rd. 17.9 ac. + 23 ac. Grove Sp.
54717 June 9, 1988	"	For Samuel P. Vance Jr.	" "	" "	Samuel P. Vance Jr.	1327	726		7 ac. Shively Way Lot 146 Buena Vista St.
54716 June 9, 1988	"	For Richard R. Smith	" "	" "	Principial Mutual Life	1327	728		Lot 7 Fairview Sp.
54763 June 10, 1988	"	For Stewart E. Rogers Jr. et al	" "	" "	Alliance Mtg Co.	1327	754		Jayless Lot 20 Chick Spgs Sec II
54764 June 10, 1988	"	For Edwin E. Hallingsworth et al	" "	" "	Alliance Mtg Co.	1327	757		Prop Reg. Unit 11 - C Ridgeview Hwy
54778 June 10, 1988	"	For Dr. Frank S. Light et al	" "	" "	Sec of Housing & Urban	1327	774		Mar. Prop Reg. Unit 11 Rainbow Hills
54935 June 10, 1988	"	For Edna B. Eubanks	" "	" "	Perry S. Luthi	1327	822		2 Mills Mill Sub. Lot 59 Seth St. Village
55038 June 13, 1988	"	For James L. Goldsmith Jr.	" "	" "	Bank of America Nat	1327	840		Budgey Rd. Lot Wilcox Dr. + Farm
55081 June 13, 1988	"	For Estate of W. D. Ridgeway	" "	" "	State Crap I	1327	861	99.83	ac. Jenkins Budgey Rd.
55226 June 14, 1988	"	For Ruby A. Gile	" "	" "	Federal National Mtg	1328	19		Lot 8 Manning Ave Poplar Circle
55284 June 5, 1988	"	For Jeffrey S. Crayt aka Jeffrey S. Crayt	" "	" "	Jacob S. Crayt	1328	287		Lot 33 Cambridge II, Blawieck

DIRECT or GRANTOR Index to Deeds — Greenville County, S. C.

REG. U. S. PAT OFFICE *Chas. McCall* County Indexes Since 1888 An Identifying Trade Mark

Open at Proper Tab according to First Letter or Letters of Name and refer to Buff Sub-Index sheet for page reference.

COTT FAMILY NAME INDEX No. 75 © 1949
MADE BY THE COTT INDEX COMPANY, COLUMBUS, OHIO
SOLD BY PHOTO COPY SUPPLY, MAULDIN, S. C.

()

FILE NUMBER DATE OF RECORD	GRANTORS FAMILY NAMES	GIVEN NAMES ABCDEFGHIJ	GIVEN NAMES KLMNO	GIVEN NAMES PQRSTUVWXYZ	GRANTEES	BOOK	PAGE	No. of Acres	BRIEF DESCRIPTION, LOCATION, ETC. (Not Warranted)
55889 June 16, 1988	Master	For Charles F. Hawkins et al Yarborough,		Jr. W. Daniel	Services Co. of S.C. Inc. Associates Financial	1328	398		Sans Souci Hgts Sub. Lot 132 Callahan Ave. Village
55922 June 16, 1988	"	For Marion Ellis et al		" "	Richard P. Freeman	1328	422		Lot "C" St. Judson Mill
56139 June 17, 1988	"	For Daniel R. Martiney et al		" "	Sue Malpass	1328	582		Lot Chick Sox Rd. Ch. Fairfield Place
56157 June 17, 1988	"	For Nathaniel Taylor et al		" "	BB+J of South Carolina	1328	591		Lot 15 Maggie St + Top removable equipment
56343 June 20, 1988	"	For Harvard M. Curtis et al		" "	Fed. Nat'l. Mtg Assoc.	1328	680		Lot 10 Fairview Ave. Also Colony
56448 June 20, 1988	"	For Elizabeth Boyd Hunter et al		" "	Leroy A. Scott	1328	756		Pt Lots 224 + 225 Lakemont
56608 June 21, 1988	"	For Michael Brown et al		" "	Sec of Housing + Urban Development	1328	827		Lot 4 Verdun Estates Condo. Horiz. Prop. Reg.
56635 June 21, 1988	"	For Francis Greeland et al		" "	Merton Congdon	1328	841		Unit 2 Oak Grove Village
56845 June 22, 1988	"	For Sandra Patterson Capell et al		" "	First Nat'l Bank of Pickens County	1328	965		Lot 5 + Strip Fairview Rd.
56886 June 22, 1988	"	For James R. Johnson et al		" "	Associates Financial Services Co. of S.C. Inc.	1328	997		Lot Rabson St.
57072 June 22, 1988	"	For Arthur L. Butler Sr.		" "	BB+J of South Carolina	1329	124	2.95	Acres Goodwin Bridge Rd. West View Hgts
57155 June 23, 1988	"	For John H. Williams et al		" "	Sec of Housing + Urban Development	1329	153		Pt Lots 24 + 25 Hill St. Green
57474 June 24, 1988	"	For Donald R. Jones et al		" "	Lily Carolyn Jones	1329	368		Lot 4 Lot 5 + 6 + Lot 7 Holly Cut. Mills
57631 June 23, 1988	"	For Bruce S. Redmon et al		" "	Sec of Housing + Urban Development	1329	445		Lot 23 Jewett St. Sec 4 Judson Summitville, Westwood Subd.
57728 June 21, 1988	"	For Bruce S. Redmon et al		" "	Principal Metal Supply Inc	1329	544		Lot 451 Capewood Rd. Sec 4 Are. Pleasant Valley Hgts
57982 June 28, 1988	"	For Johnny James Clay et al		" "	Sec of Housing + Urban Development	1329	645		Lot 178 Long Hill St. Hgts

DIRECT or GRANTOR Index to Deeds — Greenville County, S. C.

REG. U. S. PAT. OFFICE *Chas. McClellan* County Indexes Since 1888 An Identifying Trade Mark

Open at Proper Tab according to First Letter or Letters of Name and refer to Buff Sub-Index sheet for page reference.

COTT FAMILY NAME INDEX No. 75 © 1949
MADE BY THE COTT INDEX COMPANY, COLUMBUS, OHIO
SOLD BY PHOTO COPY SUPPLY, MAULDIN, S. C.

FILE NUMBER DATE OF RECORD	GRANTORS FAMILY NAMES	GIVEN NAMES ABCDEFGH	GIVEN NAMES IJKLMNO	GIVEN NAMES PQRSTUVWXYZ	GRANTEES	BOOK	PAGE	No. of Acres	BRIEF DESCRIPTION, LOCATION, ETC. (Not Warranted)
58380 July 29, 1988	Master	For William H. Yarbrough, Jr.	W. Daniel	W. Daniel	Perry S. Luthi Jr.	1329	893		Sub # 8 Maggie St Fairfield
58512 July 3, 1988	"	For Thomas H. Stoddard			See E. Thomas	1329	963		Lot 67 Dargy St Blendale
665 July 5, 1988	"	For Estate of Beatrice B. Donohue			Jed W. Keller	1330	473		Lot 12 Blue Ridge Dr.
664 July 5, 1988	"	For Johnny Lee Austin			Jed W. Keller	1330	476		pt Lots 18+19 Dale Dr.
707 July 5, 1988	"	For Bertrude S. Bates			Hendrik J. Jacobs	1330	497		Bates Estate Int pt Lot 4 Less property
882 July 6, 1988	"	For Edgar P. Johnson			Scope Leasing Inc.	1330	594		Lot # 109 Chantrelle Dr II
896 July 6, 1988	"	For Dyrone Nash			Melba Financial Inc.	1330	606		Lot 84 Pleasant Valley Subd.
661 July 7, 1988	"	For Clarence Aiken Jr.			Filtration Products	1330	713		East Ave, abt Lot East Ave Lot 36, E Ave, lot in R/W abt lot
693 July 7, 1988	"	For Christine Ann Simmons AKA Chas Simmons			Sec of Housing + Urban Dev	1330	742		Lot 6 Howard Circle
704 July 7, 1988	"	For B. Robert Coker			Sec of Housing + Urban Dev	1330	745		Sanic Highland pt lot 56 Sunshine Ave, Sew
1755 July 12, 1988	"	For Charles Owens			Sec of Housing + Urban Dev	1331	254		Parcel prop of May St. Hazwood
1754 July 12, 1988	"	For Jerry Norton			Sec of Housing + Urban Dev	1331	257		Woodville Stg Lot 7 Spruce St. Sec A.
1862 July 12, 1988	"	For Mary McKnatt			Rice Corporation	1331	327		Look-up Forest Lots 24+25 Forest Dr.
1999 July 13, 1988	"	For Morris W. Wynne			Sec of Housing + Urban Dev	1331	461		Lot 88 Chestnut Estate Sec IV
2237 July 13, 1988	"	For William H. Yarbrough, Jr. Book 1334 pg 728			Donald R. Clur	1331	541		pt Francis L. Gillin Lots 19+20 property of John A
2394 July 14, 1988	"	For Estate of Noah Edgar Erwood			Stacy E. Faulk	1331	728		Lot 2 Marie Ave.

DIRECT or GRANTOR Index to Deeds — Greenville County, S. C.

REG. U. S. PAT. OFFICE *Chambliss* County Indexes Since 1888 An Identifying Trade Mark

 Open at Proper Tab according to First Letter or Letters of Name and refer to Buff Sub-Index sheet for page reference.

COTT FAMILY NAME INDEX No. 75 © 1949
MADE BY THE COTT INDEX COMPANY, COLUMBUS, OHIO
SOLD BY PHOTO COPY SUPPLY, MAULDIN, S. C.

()

FILE NUMBER DATE OF RECORD	GRANTORS FAMILY NAMES	GIVEN NAMES ABCDEFGHIJ	GIVEN NAMES JKLMNO	GIVEN NAMES PQRSTUVWXYZ	GRANTEES	BOOK	PAGE	No. of Acres	BRIEF DESCRIPTION, LOCATION, ETC. (Not Warranted)
2514 July 15, 1988	Master	Mr Eugene Jackson Jr.	Yarborough Jr.	Daniel	N.C.B. National Bank	1331	790		Valley Lot 38 Prosperity Ct. Pleasant Parkdale
2539 July 15, 1988	"	Mr Charles D. Taylor			Sec 9 Housing + Urban Dev. Act	1331	812		Lot 48 Woodridge Dr.
2577 July 15, 1988	"	Mr Equity Properties Inc.			First Fed S & L Assoc	1331	816	1.6	acres Bates Sp. Lions Club Rd
2578 July 15, 1988	"	Mr Equity Properties Inc.			First Fed S & L Assoc	1331	819	0.56	Lot Lions Club Dr +
2579 July 15, 1988	"	Mr Woods Construction Co. Inc.			Hahersham Fed Savings Bank	1331	822		Lot 26 Beechridge Way
2580 July 15, 1988	"	Mr Woods Construction Co. Inc.			Hahersham Fed Savings Bank	1331	825		Lot 29 Beechridge Way
2581 July 15, 1988	"	Mr Woods Construction Co. Inc.			Hahersham Fed Savings Bank	1331	828		Lot 32 Beechridge Way
2582 July 15, 1988	"	Mr Samuel Lee Redmond			Administrators of Veterans Affairs	1331	831		Lot 83 Belle Meade Sub.
2666 July 15, 1988	"	Mr Douglas A. Miller			M. A. Parnell	1331	896		Lot 10 Enoree Acres Sub.
2733 July 15, 1988	"	Mr Clarence Aiken Jr.			Thomas J. Sloan	1331	916		Lot Pendleton St.
2792 July 18, 1988	"	Mr Paul Samuel Davis et al			Administrators of Veterans Affairs	1331	966		Lot 19 Pleasant Dr. Mauldin
3019 July 18, 1988	"	Mr Jim J. Hambaker et al			Federal National Mtg. Assoc.	1332	99		Lot prop of Timothy J. Hambaker et al
3111 July 19, 1988	"	Estate of W. J. Thomas			B. R. Lett Leonard Jr.	1332	130		Lot 4 E. Mc Bee Ave.
3113 July 19, 1988	"	Mr Manuel J. Anderson			C. W. Haynes & Co. Inc.	1332	132		Lot 6 Staunton Bridge Rd. Pk 1 Mauldin
3114 July 19, 1988	"	Mr Charlotte Hedkov			Administrators of Veterans Affairs	1332	136		Lot 3-B Woodwind Townhouses
3112 July 19, 1988	"	Mr Bennington Park Broad Corp.			Gene A. Milsteen	1332	140		one lot easement also personal property Parcel Lanes Dr. also other easement

DIRECT or GRANTOR Index to Deeds — Greenville County, S. C.

REG. U. S. PAT. OFFICE *Chas McCotts* County Indexes Since 1888 An Identifying Trade Mark

 Open at Proper Tab according to First Letter or Letters of Name and refer to Buff Sub-Index sheet for page reference.

COTT FAMILY NAME INDEX No. 75 © 1949
MADE BY THE COTT INDEX COMPANY, COLUMBUS, OHIO
SOLD BY PHOTO COPY SUPPLY, MAULDIN, S. C. ()

FILE NUMBER DATE OF RECORD	GRANTORS FAMILY NAMES	GIVEN NAMES ABCDEFGHIJ	GIVEN NAMES KLMNO	GIVEN NAMES PQRSTUVWXYZ	GRANTEES	BOOK	PAGE	No. of Acres	BRIEF DESCRIPTION, LOCATION, ETC. (Not Warranted)
7645 Aug 11, 1988	Master				First Federal S & L Bank S.C.	1334	614		Lot Kennedy Rd.
7646 Aug 11, 1988	"				First Federal S & L Bank S.C.	1334	617	0.20 ac.	also interest in Easement abney mills Refers to Plant Lots 64 + 65 Circle Dr.
7979 Aug 12, 1988	"				Administrator of Veterans Affairs	1334	770		Tr 88cp. 23-1296, Sec 2nd Blk 1331 p 541 Cancellation of Trust by court order
8193 Aug 15, 1988	"				Donald R. Blair	1334	981		
8233 Aug 15, 1988	"				Mavis J. Johnson	1335	28		PT Lot 5 Overbrook Dr. Sec 6, Mauldin
8463 Aug 15, 1988	"				Sec of Housing + Urban	1335	99		Lot 30 Montclair Subd.
8530 Aug 16, 1988	"				Sec of Housing + Urban	1335	129		Lot 146 E. Park Baya Lawn Add.
8531 Aug 16, 1988	"				Alliance Mfg Co.	1335	134		Lot 49 University Hqrs. Bldg. Dr.
8532 Aug 16, 1988	"				Alliance Mfg Co.	1335	137		Lot 101 Brookside Sec 4 Phase II Sec 2nd Blk. 1307 pg 487
8777 Aug 17, 1988	"				Wayne Clark Arnold	1335	313		Cancellation of Bond for Title
8813 Aug 17, 1988	"				First Union Nat'l Bank of SC	1335	353		Lot 29 Summerplace Subd.
8837 Aug 17, 1988	"				Gerald L. Blair	1335	374		Lot 2 Konduras Circle
8880 Aug 17, 1988	"				Beneficial Finance Co. S.C. Inc.	1335	395		Lot 5 Cedar Lane Gardens
8879 Aug 17, 1988	"				Kenneth E. Lowell	1335	398		Lot 7 West Rd. Sec B.
9220 Aug 19, 1988	"				Raymond M. Samps etal	1335	635		Fair Hts Lot 7 Cumberland Ave
9285 Aug 19, 1988	"				Sec of Housing + Urban	1335	697		Lot Sullivan St. Ft. Chan

DIRECT or GRANTOR Index to Deeds — Greenville County, S. C.

REG. U. S. PAT. OFFICE *ChamCott* County Indexes Since 1888
An Identifying Trade Mark

 Open at Proper Tab according to First Letter or Letters of Name and refer to Buff Sub-Index sheet for page reference.

COTT FAMILY NAME INDEX No. 75 © 1949
MADE BY THE COTT INDEX COMPANY, COLUMBUS, OHIO
SOLD BY PHOTO COPY SUPPLY, MAULDIN, S. C.

FILE NUMBER DATE OF RECORD	GRANTORS FAMILY NAMES	GIVEN NAMES ABCDEFGHIJ	GIVEN NAMES JKLMNO	GIVEN NAMES PQRSTUVWXYZ	GRANTEES	BOOK	PAGE	No. of Acres	BRIEF DESCRIPTION, LOCATION, ETC. (Not Warranted)
9329 Aug 22, 1988	Master	for Prince Frank Bond Barbara Bond		W. Daniel	Affairs Administrator of Veterans	1335	730		Lot Prop of Prince F. Bond Court, Easley, S.C.
9647 Aug 23, 1988	"	for James L. Parks et al	"	"	Sec of Housing & Urban Affairs	1335	823		Lot 10 Blk D. Carolina
9646 Aug 23, 1988	"	for Dennis A. Robinson et al	"	"	Administrator of Veterans	1335	826		Lot 22 The Meadows Sec 2 Hills No 1
9648 Aug 23, 1988	"	for G. Duwayne Stephens et al	"	"	Fleet Real Estate Funding Corp	1335	832		Lot 2 Bear Grass Dr. Chestnut
10061 Aug 24, 1988	"	for Bertrude S. Bates et al	"	"	Clifford L. Collins	1336	03		pt Lot 4 Old Suncombe Rd.
18080 Aug 25, 1988	"	for Thomas A. Simpson et al	"	"	Affairs Administrator of Veterans	1336	19		Lot 100 Lowndes Hill Rd. Main Prop Beane Unit 15 at Rainbow Villa
10324 Aug 26, 1988	"	for Jackie Shamanski	"	"	Sec of Housing & Urban Affairs	1336	161		Access Lot 11 Sanford Dr. Fairfield Forest
10866 Aug 30, 1988	"	for James W. Vaughn et al	"	"	Sec of Housing & Urban Affairs	1336	444		Lot 49 Dublin Court Spring
19188 Aug 31, 1988	"	Estate of Gary L. Hodge	"	"	Ellison H. Threatt	1336	698		Lot 24 Morris St.
11292 Aug 31, 1988	"	for Shirley Jean Harper	"	"	Sec of Housing & Urban Affairs	1336	786		pt Lot 5 Park Place
11293 Aug 31, 1988	"	for A. E. Kephart Jr. et al	"	"	Sec of Housing & Urban Affairs	1336	789		Lot 62 Oakview Sec. V-8
11381 Sept 1, 1988	"	for Larry Mills et al	"	"	Sec of Housing & Urban Affairs	1336	813		Lot 6
11673 Sept 2, 1988	"	for James Phil Hay	"	"	Sec of Housing & Urban Affairs	1336	989		pt Tract C. Watson Rd.
11157 Sept 2, 1988	"	for William W. Brown et al	"	"	Southern Nat'l Bank of S.C.	1336	993		Lot 20 Morgan Hills Gibney mill
11656 Sept 2, 1988	"	for Elford Thompson	"	"	ncnb Nat'l Bank of N.C.	1336	996		Lot 10 West St. Sec. T.
12119 Sept 7, 1988	"	for Robert Ruth Johnson	"	"	Sec of Housing & Urban Affairs	1337	271		

DIRECT or GRANTOR Index to Deeds — Greenville County, S. C.

REG. U. S. PAT OFFICE *ChumCott* County Indexes Since 1888 An Identifying Trade Mark

Open at Proper Tab according to First Letter or Letters of Name and refer to Buff Sub-Index sheet for page reference.

COTT FAMILY NAME INDEX No. 75 © 1949
MADE BY THE COTT INDEX COMPANY, COLUMBUS, OHIO
SOLD BY PHOTO COPY SUPPLY, MAULDIN, S. C. ()

FILE NUMBER	GRANTORS FAMILY NAMES	GIVEN NAMES ABCDEFGH	GIVEN NAMES IJKLMNO	GIVEN NAMES PQRSTUWXYZ	GRANTEES	BOOK	PAGE	No. of Acres	BRIEF DESCRIPTION, LOCATION, ETC. (Not Warranted)
DATE OF RECORD									
13119	Master	for <i>James G. Alexander</i> et al			Finance & Develop Authority				One
Sept 13, 1988		Yarborough, Jr.			South Carolina Housing	1337	744		Lots 9+10 Ridgecreek
13288	"	for Michael D. Gilchrist et al		W. Daniel	Ins. Co.				
Sept 13, 1988		"		"	Principal Mutual Life	1337	877		Lot 5 Hughes Rd.
13335	"	for William A. Parker et al		"	Sec of Housing & Urban				
Sept 14, 1988		"		"	Develop	1337	908		Lot 10 Strange Rd.
13336	"	for Kenneth R. Hensley et al		"	Alliance Mtg. Co.				Prop Reg
Sept 14, 1988		"		"	Services of S.C. Inc	1337	911		Unit 79 Ridgeview Plaza
13480	"	for Napoleon Wakefield et al		"	Associates Financial				Hillsholough Subd Sec 2
Sept 14, 1988		"		"		1338	37		Lot 122 Basswood Dr.
13722	"	for Charles B. Long et al		"	Bank of Transylvania				
Sept 15, 1988		"		"	Rest	1338	164		Pt Lots 23+24
13721	"	for James E. Caranovich Jr. et al		"	American Fed Bank				Panderham Sec 4
Sept 15, 1988		"		"		1338	167		Lot 188 Appomattox Dr.
13732	"	for James M. Hill Sr et al		"	James Marion Hill Jr.				Parcel Cannon Rd.
Sept 15, 1988		"		"	Develop.	1338	171		Sub Sec 2
13972	"	for Mary E. Thompson		"	Sec of Housing & Urban				Lot 224 Sec 2 Abney Mills
Sept 19, 1988		"		"	Bank	1338	319		
14213	"	for Q R Delta Co. Inc.		"	Habersham Fed Savings			2.14	acres Bear Dr.
Sept 19, 1988		"		"		1338	460		
14507	"	for Estate of John A. Stroud		"	Joe B. Thomason				Int Lot 10 + Pt Lot 9 Owens Rd.
Sept 20, 1988		"		"	C.W. Haynes & Co. Inc.	1338	616		Mill Village Sec 4
14545	"	for Bobby J. Knight		"	Administrator of Veterans Affairs				Lot 75 Hutchins St. Duncan
Sept 21, 1988		"		"		1338	623		Panderham
14532	"	for Pazy Gary Hice et al		"	First Trident S & L Corp.				Lot 95 Manassas Dr. Sec 3
Sept 21, 1988		"		"		1338	626		Bancorp Park Ph II
14529	"	for Saffire Properties, Inc.		"	David L. Shaw				Lot 24 Hudson Pl. Also Lot 25
Sept 21, 1988		"		"		1338	640		Sec 1
14710	"	for Estate of Paul A. Baker		"	Betty H. Smith				Lot 168 Bryant St. Abney Mills
Sept 21, 1988		"		"		1338	756		Houses
14713	"	for Rudolph Valentino Wisley Jr et al		"					Lot 65 Second Ave. Village
Sept 21, 1988		"		"		1338	773		

DIRECT or GRANTOR Index to Deeds — Greenville County, S. C.

REG. U. S. PAT OFFICE *Chas McCorkle* County Indexes Since 1888
An Identifying Trade Mark

Open at Proper Tab according to First Letter or Letters of Name and refer to Buff Sub-Index sheet for page reference.

COTT FAMILY NAME INDEX No. 75 © 1949
MADE BY THE COTT INDEX COMPANY, COLUMBUS, OHIO
SOLD BY PHOTO COPY SUPPLY, MAULDIN, S. C.

FILE NUMBER DATE OF RECORD	GRANTORS FAMILY NAMES	GIVEN NAMES ABCDEFGH	GIVEN NAMES IJKLMNO	GIVEN NAMES PQRSTUWXYZ	GRANTEES	BOOK	PAGE	No. of Acres	BRIEF DESCRIPTION, LOCATION, ETC. (Not Warranted)
15206 Sept 23, 1988	Master	For Richard J. Starkey et al Yarborough, Jr.		W. Daniel	Crestar Mortgage Corp.	1339	84		Mills Lot 55 West 4th St. Woodside Town
15545 Sept 26, 1988	"	For Anita M. Schmidt	"	" "	Antje Ursula Slaton	1339	274		Unit 56 Stanley Dr. Harbor
15576 Sept 27, 1988	"	For Adell Mcbee et al	"	" "	Administrators of Veterans Affairs	1339	303		Lot 361 Pleasant Valley Hampton Gardens
15722 Sept 27, 1988	"	For Jacquelyn C. Loomadan et al	"	" "	Commercial Mortgage Co. Inc.	1339	417		Lot 3 Flamings Dr. Grade Branch Dr. Sheffield Forest Sec III
15799 Sept 28, 1988	"	For Estate of Caryle Woodrow Russ	"	" "	Robert E. Mensley et al	1339	446		Lot 70 Confederate Circle & Forest Sec I
16217 Sept 28, 1988	"	For J. Michael Stalp	"	" "	N.P. Employees Credit Union	1339	533		Lot 25 Hickory Ridge Altamont Town
16089 Sept 29, 1988	"	For Patricia A. Rogers	"	" "	Dept of Housing & Urban Affairs	1339	600		Lot 2 Friendship Hpts Fountain
16091 Oct 3, 1988	"	For James H. Jenkins et al	"	" "	Administrators of Veterans Affairs	1339	931		Lots 18, 19 + 12 Patton Ad.
16090 Oct 3, 1988	"	For Carl Dennis Benefield et al	"	" "	Administrators of Veterans Affairs	1339	934		Lot 1, Property of Green Pasture Colonial Valley Subd 1 Sec 6
16089 Oct 3, 1988	"	For Richard A. Ward et al	"	" "	Administrators of Veterans Affairs	1339	937		Lot 215 Amy Lane + Uplighten Rd. Lincoln Forest
16928 Oct 4, 1988	"	For Eric Jerome Blackmon	"	" "	Insilco Corporation	1340	109		Lot 21 Abraham Dr. Rts. Oneal Tp.
16929 Oct 4, 1988	"	For Franklin D. Ruff et al	"	" "	Insilco Corporation	1340	112	8.22	Acres Gap Creek + McAhee Park Ph II
16978 Oct 4, 1988	"	For Joffre Properties Inc.	"	" "	S.C. Federal Savings Bank	1340	149		Lot 18 Hudson Rd. Baucom Park Ph II
16979 Oct 4, 1988	"	For Joffre Properties Inc.	"	" "	S.C. Federal Savings Bank	1340	152		Lot 26 Hudson Rd. Baucom
17125 Oct 5, 1988	"	For James Harrison Bishop et al	"	" "	Fed. National Mtg. Assoc	1340	235		Lot 73 Berea Forest Sec 2 Court Barbrey Hgts # 2
17248 Oct 5, 1988	"	For Haskell E. Ashworth et al	"	" "	10/13/84 Manufactured Home Consumer Service Line, Inc. American General Finance	1340	275		Lot 21 Lee Haven Ct & Rockview

DIRECT or GRANTOR Index to Deeds — Greenville County, S. C.

REG. U. S. PAT OFFICE *Chas McCott* County Indexes Since 1888 An Identifying Trade Mark


 Open at Proper Tab according to First Letter or Letters of Name and refer to Buff Sub-Index sheet for page reference.

COTT FAMILY NAME INDEX No. 75 © 1949
MADE BY THE COTT INDEX COMPANY, COLUMBUS, OHIO
SOLD BY PHOTO COPY SUPPLY, MAULDIN, S. C. ()

FILE NUMBER DATE OF RECORD	GRANTORS FAMILY NAMES	GIVEN NAMES ABCDEFGHIJ	GIVEN NAMES JKLMNOPQ	GIVEN NAMES RSTUVWXYZ	GRANTEES	BOOK	PAGE	No. of Acres	BRIEF DESCRIPTION, LOCATION, ETC. (Not Warranted)
17991 Oct 11, 1988	Master	Jar Jan H. Miller	Yarborough, Jr.	W. Daniel	American Fed Bank	1340	731		Hampton Gardens Sec 111 Lot 193 Balfer Dr. Erade
18254 Oct 12, 1988	"	For Paul D. Morgan	"	"	Funding Corp Fleet Real Estate	1340	853		Street Lot 209 Elizabeth Dr. Clunker
18253 Oct 12, 1988	"	For Marion W. Nelson (aka Clarkdale)	"	"	Sec of Housing + Urban Dept	1340	856		Pleasant Valley Lot 90 Pleasantridge Ave
18370 Oct 12, 1988	"	For Estate of John H. "Mate"	"	"	Boone Price et al	1340	917		Camden Park Subd Int pt lot 71, Daniel Ave
18420 Oct 13, 1988	"	For Donald Louis Egan et al	"	"	Sec of Housing + Urban Dept	1340	965		Lot 87 Stonewood Sub
18633 Oct 14, 1988	"	For Michael S. Burton	"	"	Sec of Housing + Urban Dept	1341	84		Lot 1 Ashley Ave + Charlotte St.
18935 Oct 15, 1988	"	For Marshall M. Jackson et al	"	"	Administrator of Veterans Center	1341	253		Lot 1 Boyce Springs Ave
19179 Oct 18, 1988	"	For Carole B. Hawkins et al	"	"	The Mortgage Service	1341	407		Lot 38 Edgewood Subd. Kindlin Way Top Ridge Ct. Blended
19180 Oct 18, 1988	"	For Floyd W. Becktel et al	"	"	Alliance Mortgage Co.	1341	410		Lot 1 Top Ridge Place + Village Blvd. Fresh Meadows Farm
19754 Oct 20, 1988	"	For Donald E. Lamb	"	"	Grove Properties Preservation Commission	1341	680		Lot 15 Old Grove Rd + High By Court order Sealed BK 1341 pg 199
19881 Oct 21, 1988	"	For Southeast Federal Savings Bank	"	"	Greenville County Veterans Affairs	1341	799		Consolidation of Deed of Gift + Agreement Belle meadows
19800 Oct 21, 1988	"	For John Willie Hester et al	"	"	Administrator of Veterans Affairs	1341	731		Lot 266 Marlboro Dr. Sec 3
19799 Oct 21, 1988	"	For Sarah A. Gillespie	"	"	Administrator of Veterans Affairs	1341	734		Lot 2 Property of Allie J. Duncan
19852 Oct 21, 1988	"	For James Walter Jahn et al	"	"	Commercial Mortgage Co. Inc.	1341	777		Lot 25 Bephill Court Buxton Oak Crest also interest in R/W
19866 Oct 21, 1988	"	For W. R. Martin Corp.	"	"	Tomasee Land Co.	1341	786		Lots 4, 5, 9, 10, 11, 12, 13, 14, 15, 16, 17 + 18 S'ville
20100 Oct 24, 1988	"	For William J. Miller et al	"	"	John N. Blackwell etal	1341	935		Lot 41 South Pliny Circle

DIRECT or GRANTOR Index to Deeds — Greenville County, S. C.

REG. U. S. PAT. OFFICE *ChamCott* County Indexes Since 1888
An Identifying Trade Mark

 Open at Proper Tab according to First Letter or Letters of Name and refer to Buff Sub-Index sheet for page reference.

COTT FAMILY NAME INDEX No. 75 © 1949
MADE BY THE COTT INDEX COMPANY, COLUMBUS, OHIO
SOLD BY PHOTO COPY SUPPLY, MAULDIN, S. C.

FILE NUMBER DATE OF RECORD	GRANTORS FAMILY NAMES	GIVEN NAMES ABCDEFGHIJ	GIVEN NAMES KLMNO	GIVEN NAMES PQRSTUVWXYZ	GRANTEES	BOOK	PAGE	No. of Acres	BRIEF DESCRIPTION, LOCATION, ETC. (Not Warranted)
20446 Oct 26 1988	Master	For Mrs. J. J. Johnson Yarborough, Jr.			Chpt. Federal S. C.	1342	106		Lot Davis Rd. State Tp.
20941 Oct 28 1988	"	For Freddy J. Rosemond		W. Daniel	Sec of Housing + Urban	1342	437		Five Pleasant Valley Subd. Lot 287 + pt lot 286 (Pence)
20942 Oct 29 1988	"	For William J. Humber			Administrators of Veterans	1342	440		Home of S.W. P. Mendenhall Lot 168 Fifth St. S.W. Village
21159 Oct 31 1988	"	For Broader W. Banks			N.C.B. National Bank	1342	619		Justin J. Simpsonville Lot # 215 Sec 3 Westward Sub.
21157 Oct 31 1988	"	For J. Nathan Williams			Administrators of Veterans	1342	622		Custom Dr. Lot 107 Westward Subd.
21180 Oct 31 1988	"	For Douglas McCullough			Secretary of Housing +	1342	663		Pleasant Valley Subd. Lot 96 Pleasant Ridge Dr.
21562 Nov 1 1988	"	For Francine Chancellor			Sec of Housing + Urban	1342	846		Mills Lot 1 Second Ave. Judson
21682 Nov 1 1988	"	For Leon Clardy et al			Sec of Housing + Urban	1342	922		Cherokee Forest Lot 270 Cherokee Dr.
21815 Nov 2 1988	"	For Gabriel Humberto Parras			Fleet Real Estate Funding Corp.	1342	985		Riverswoods Lot 29 Sumter St. Sec 1
21806 Nov 3 1988	"	For Johnny D. Davis et al			Fleet Real Estate Funding Corp.	1342	988		Lot 87 Oakview Sec IV
21973 Nov 3 1988	"	For Elijah Oliver et al			Sec of Housing + Urban	1343	78		Mills Village Sec 6 Lot 88 Third St. Judson
22136 Nov 3 1988	"	For Estate of Fred G. Lindsey			Todd Langley Lindsey	1343	149		Int 0.0799 acres Townes Hwy also easement
22202 Nov 4 1988	"	For Estate of James Allen Hart			Houston Hart	1343	178		Lot Galedo St + Bennett
22447 Nov 7 1988	"	For Estate of J. Floyd Swilley			Metna Financial Inc	1343	410		Lot 161 Brookfield E. Sec I
22831 Nov 8 1988	"	For Estate of Roma Mason			Robert M. Spooner et al	1343	630		Lot 106 Columbia Ave
23011 Nov 9 1988	"	For Roma Mason Estate of			Johnny James McCarter	1343	729		Lot 107 Columbia Ave

DIRECT or GRANTOR Index to Deeds — Greenville County, S. C.

REG. U. S. PAT. OFFICE *ChumLock* County Indexes Since 1888 An Identifying Trade Mark

Open at Proper Tab according to First Letter or Letters of Name and refer to Buff Sub-Index sheet for page reference.

COTT FAMILY NAME INDEX No. 75 © 1949
MADE BY THE COTT INDEX COMPANY, COLUMBUS, OHIO
SOLD BY PHOTO COPY SUPPLY, MAULDIN, S. C.

()

FILE NUMBER DATE OF RECORD	GRANTORS FAMILY NAMES	GIVEN NAMES ABCDEFGHIJ	GIVEN NAMES KLMNO	GIVEN NAMES PQRSTUVWXYZ	GRANTEES	BOOK	PAGE	No. of Acres	BRIEF DESCRIPTION, LOCATION, ETC. (Not Warranted)
23100 Nov 10, 1988	Master	Jar Mason E. Stice et al	Yarborough, Jr.	W. Daniel	American Federal Bank 28B	1343	790		Sylvan Hills Lot 24 Marynyside Dr.
23123 Nov 10, 1988	"	Jar Arthur S. Wilson et al	"	"	N.C. N.C.N.B. National Bank & Ins. Co.	1343	804		Jerry Court South Sp. Lot 3 White Horse Rd &
23239 Nov 10, 1988	"	Jar Walter Maurice Hall et al	"	"	Principal Mutual Life	1343	881		Lot Harrison Bridge Rd.
23577 Nov 14, 1988	"	Jar Richard Carson et al	"	"	First Fed S & L Assoc	1344	187		Pabble Creek Ph. V. Sec II Lot 65 Pine View Terrace
23730 Nov 15, 1988	"	Jar Frances W. Mayle Estate	"	"	Sec of Housing & Urban Devel	1344	245		Property of B Robert Baker Jr
23898 Nov 15, 1988	"	Jar Joe M. Ramsey	"	"	Security Fed S & L Assoc	1344	356		Lot 1 Parkins Mill Court
24654 Nov 16, 1988	"	Jar G. Douglas Payne et al	"	"	Mary Ann J. Huff	1344	449		Village Hair Prop Reg Unit 2-B Plaza of Lewis Court
24582 Nov 18, 1988	"	Jar Dale R. McIntyre et al	"	"	American Federal Bank F.S.B.	1344	715		Lot 3 White Horse Rd. Also Millsville see Deed Bk 1338 p 23
24985 Nov 22, 1988	"	Jar Bobby J. Knight	"	"	C. W. Haynes & Co. Inc.	1345	21		Lot 75 Hutchins St. Sec 4 see 3 see Deed Bk 1338 p 26
24936 Nov 23, 1988	"	Jar Pazy Gary Stice et al	"	"	Administrators of Veterans Affairs Corp.	1345	25		Lot 95 Manassas N.W. border
25214 Nov 23, 1988	"	Jar Charles Trimmer et al	"	"	Galdome Health Credit Corp.	1345	204		PT Lot 8 Woodfin Ave. Estates
25213 Nov 23, 1988	"	Jar Brenda D. Bednarsz	"	"	Fleet Real Estate Funding Corp.	1345	207		Lot 2 Grove Rd. Weynette
25212 Nov 23, 1988	"	Jar Kenneth D. Crisp et al	"	"	Fleet Real Estate Funding Corp.	1345	210		Lot 3 yourn Rd.
25211 Nov 23, 1988	"	Jar Nancy Sampson et al	"	"	Fleet Real Estate Funding Corp.	1345	213		Lot 75 Oak Forest Sub Sec II N. Northgate
25411 Nov 23, 1988	"	Jar Alton L. Finley et al	"	"	Ann J. Kelly	1345	304		Lot 22 & PT Lot 217. Avondale
25617 Nov 28, 1988	"	Jar Roma Mason	"	"	Laraine B. Lowery	1345	417		Millsville Sec 3 Lot 70 Donaldson St. Monaghan

DIRECT or GRANTOR Index to Deeds — Greenville County, S. C.

REG. U. S. PAT. OFFICE *Chumlett* County Indexes Since 1888 An Identifying Trade Mark

 Open at Proper Tab according to First Letter or Letters of Name and refer to Buff Sub-Index sheet for page reference.

COTT FAMILY NAME INDEX No. 75 © 1949
MADE BY THE COTT INDEX COMPANY, COLUMBUS, OHIO
SOLD BY PHOTO COPY SUPPLY, MAULDIN, S. C.

FILE NUMBER DATE OF RECORD	GRANTORS FAMILY NAMES	GIVEN NAMES ABCDEFGHIJ	GIVEN NAMES JKLMNO	GIVEN NAMES PQRSTUVWXYZ	GRANTEES	BOOK	PAGE	No. of Acres	BRIEF DESCRIPTION, LOCATION, ETC. (Not Warranted)
25625 Nov 29, 1988	Master	Estate of Martin ^{Yarborough, Jr.}		W. Daniel	Patrick P. Doney ^{etal}	1345	430		gardens Int Lot 33 Northside
25677 Nov 29, 1988	"	for Martin Mohr		"	Alliance Mortgage Co.	1345	446		Sec 1 Lot 81 Nevers Place
25782 Nov 29, 1988	"	for Michael C. Burgess ^{etal}		"	Federal Nat'l Mtg Assoc.	1345	515	1.2	acres Batesview Dr. westwood Sect 11 S'ville
25928 Nov 30, 1988	"	for Jimmy A. Sullivan ^{etal}		"	Sec 9 Housing + Urban	1345	586		Lot 6 39 yellowwood Ct.
25927 Nov 30, 1988	"	for J. Michael Stalp		"	Sec 9 Housing + Urban	1345	589		pt Lot 65 Concord (Dover) St. mtn Tp. mt Creek Rd.
26000 Nov 30, 1988	"	for Robert Howard		"	Stage Curtains, Inc.	1345	622		Lot Beverly Rd. also Lot Paris
26079 Nov 30, 1988	"	for 135 South Main St. Associates		"	Southeast Fed Savings Bank	1345	652		Lot also interest in alley also Lot Court Square also Park Court
"	"	"		"	"	1345	652		It also Lot E. Court It also int in alley
26288 Dec 1, 1988	"	for Nancy M. McCorkle		"	Signet Home Loan Corp.	1345	738		Heris Prop Reg. Unit 408 The Highlands
26441 Dec 2, 1988	"	for Erhabdi H. Bates ^{etal}		"	First Citizen Mtg Corp	1345	809		Sec 17 Lot 18 Shubuta Dr. Farmington
26583 Dec 2, 1988	"	for J. H. Fox Properties ^{etal}		"	Creston Mtg Corp	1345	860		g Mize Village Lot 20-3. Seventh St, Judson
26677 Dec 5, 1988	"	for Janice L. Cobb		"	NCHB of South Carolina	1345	920		Caneyhoke Lot 22. Saratoga Dr.
26920 Dec 5, 1988	"	for Lillian V. Sullivan		"	Sec 9 Housing + Urban	1346	86		pt Lot 9 Staunton Court
27012 Dec 6, 1988	"	for John E. Pepper		"	Sec 9 Housing + Urban (Corp)	1346	95		Lot 183 Mayo Dr. Paramount
27154 Dec 6, 1988	"	for ^{John} David Deane Murray		"	Greenville County Redevelopment	1346	242		Lot S.C. Hwy 291

DIRECT or GRANTOR Index to Deeds — Greenville County, S. C.

REG. U. S. PAT OFFICE *ChumCott* County Indexes Since 1888 An Identifying Trade Mark

Open at Proper Tab according to First Letter or Letters of Name and refer to Buff Sub-Index sheet for page reference.

COTT FAMILY NAME INDEX No. 75 © 1949 MADE BY THE COTT INDEX COMPANY, COLUMBUS, OHIO SOLD BY PHOTO COPY SUPPLY, MAULDIN, S. C.

()

FILE NUMBER DATE OF RECORD	GRANTORS FAMILY NAMES	GIVEN NAMES ABCDEFGHIJ	GIVEN NAMES KLMNOP	GIVEN NAMES QRSTUWXYZ	GRANTEES	BOOK	PAGE	No. of Acres	BRIEF DESCRIPTION, LOCATION, ETC. (Not Warranted)
27353 Dec 8, 1988	Master			Harborough Jr.	Sec. of Housing & Urban Devop	1346	331		+ 122 Dyer St. Lot 93 Dyer St Pt late 12, 19
27356 Dec 8, 1988	"				Sec. of Housing & Urban Devop	1346	337		Overbrook Lot 132 Woodville Ave.
27540 Dec 8, 1988	"				Linda Ledford	1346	458		Est. Sec 14 Lot 14 Mt. Williamsburg
27928 Dec 12, 1988	"				American General Finance Inc.	1346	685	5	Wwy. 14 O'Neal Sp. Acs. Old CC Camp Rd.
28093 Dec 12, 1988	"				Branch Banking & Trust Co.	1346	811		Prop. Lot 23 Eliza J. Cooper
28135 Dec 13, 1988	"				Secretary of Housing & Urban Devop	1346	827		Calman High School Plots 56, 57 + 59 Mill Creek Rd.
28136 Dec 13, 1988	"				Administrator of Veterans Affairs	1346	830		Lot 50 Oak Forest Sec 14
28134 Dec 13, 1988	"				Administrator of Veterans Affairs	1346	834		Lot 42 Rodney Ave
28133 Dec 13, 1988	"				Administrator of Veterans Affairs	1346	837		Windsorville Lot 508 Chateaufort. Austin Sp.
28380 Dec 14, 1988	"				Household Finance Corp II	1346	990		Lots 26 + 27 Heavensd
28383 Dec 14, 1988	"				Lana Paris Moller	1346	994		Tract 5 = 13.92 acres also 20.37 acres also Pt Tract 2 = 28.1 acres less
"	"				"	1346	994		0.99 acres & C Hwy 290, O'Neal Sp. less 2.90 acres
"	"				"	1346	994		
29245 Dec 20, 1988	"				Sec of Housing & Urban Devop	1347	528		Lot 30 College Hgts
29241 Dec 20, 1988	"				Sec of Housing & Urban Devop	1347	527		Lot 92 Burdett Estates
29519 Dec 21, 1988	"				Sec of Housing & Urban Devop	1347	716	2.98	acres & C Hwy 253

DIRECT or GRANTOR Index to Deeds — Greenville County, S. C.

REG. U. S. PAT. OFFICE *Chambliss* County Indexes Since 1888 An Identifying Trade Mark

 Open at Proper Tab according to First Letter or Letters of Name and refer to Buff Sub-Index sheet for page reference.

COTT FAMILY NAME INDEX No. 75 © 1949
MADE BY THE COTT INDEX COMPANY, COLUMBUS, OHIO
SOLD BY PHOTO COPY SUPPLY, MAULDIN, S. C.

FILE NUMBER DATE OF RECORD	GRANTORS FAMILY NAMES	GIVEN NAMES ABCDEFGHIJ	GIVEN NAMES KLMNO	GIVEN NAMES PQRSTUWXYZ	GRANTEES	BOOK	PAGE	No. of Acres	BRIEF DESCRIPTION, LOCATION, ETC. (Not Warranted)
296 89 Dec 22 1988	Master	for Jack	Stanford	Butler et al Yarborough, Jr.	American Fed Bank	1347	831		Lot 37 Childress Dr.
299 43 Dec 27 1988	"	for Jeffery	Dean	Sykes et al	Sec of Housing & Urban	1348	10		Lot prop of Jeffery Dean Sykes
302 95 Dec 28 1988	"	for Timothy B.	Perry	et al	Sec of Housing & Urban	1348	203		Lot 5 Perry Rd.
150 77 Dec 30 1988	"	for Marquet	E. Shaw	Sr.	Deed W. Keller	1348	669		Shelwood Forest at lot 198 Nottingham Rd at 33E+33N Morgan Hill Add: Lot 332, Morgan Hill also lots
122 Jan 3 1989	"	for Delta	Q R Z	Properties	American Fed Bank	1348	858		Lot 332, Morgan Hill also lots
241 Jan 3 1989	"	for Lula	Vilora	Shakely	Sec of Housing & Urban	1348	994		Lot Plat Bl. A pg 478 Mills Village
630 Jan 5 1989	"	for Fred L.	Jordan	et al	First Union Nat'l Bank	1349	248		Lot 17, 4th Line Judson Rd. Butler Sp.
906 Jan 6 1989	"	for Dell	Properties	I by master James M. Allison	E. North Street Properties	1349	459		Tracts I, II + III Old Spartanburg
1583 Jan 11 1989	"	for David	Park	in Map of Yarborough	Woodruff Federal S & L	1349	830		Lot 3 - 5 gr. Judson Rd. Lawn Add.
1653 Jan 12 1989	"	for Estate of	E. Jones	Jones Yarborough Jr.	First Nat'l Bank	1349	883		Lot 3 Whitsett St. Boyce Mayfair Estd.
1857 Jan 13 1989	"	for Ernest E.	Sessions	et al	First Family Financial	1350	75		Lots 5354 + 55 Sutton Dr. North Hills, Hillcrest Sec.
2029 Jan 13 1989	"	for Estate of	Barbara	W. Daniel Jr.	Earle W. Daniel Jr.	1350	156		Lot 130 Parkwood Dr. Prop Reg.
2164 Jan 16 1989	"	for O.R. Joff	Properties	"	American Fed Bank	1350	245		Unit 1-C Yorktown Hwy
2400 Jan 18 1989	"	for James St.	St. Clair	"	Sec of Housing & Urban	1350	376		Lot 47 Oakview Sec V-A Rockvale
2399 Jan 18 1989	"	for Vickie A.	Jenkins	"	Sec of Housing & Urban	1350	391		Lot 5 Rockvale Dr. Sec 1 Boyce Lawn Add.
2596 Jan 19 1989	"	for Jacqueline	Talley	"	Sec of Housing & Urban	1350	481		Lot 86 E. Park Addition to

DIRECT or GRANTOR Index to Deeds — Greenville County, S. C.

REG. U. S. PAT. OFFICE *Chas. McCall* County Indexes Since 1888 An Identifying Trade Mark

Open at Proper Tab according to First Letter or Letters of Name and refer to Buff Sub-Index sheet for page reference.

COTT FAMILY NAME INDEX No. 75 © 1949
MADE BY THE COTT INDEX COMPANY, COLUMBUS, OHIO
SOLD BY PHOTO COPY SUPPLY, MAULDIN, S. C.

()

FILE NUMBER DATE OF RECORD	GRANTORS FAMILY NAMES	GIVEN NAMES ABCDEFGHIJ	GIVEN NAMES KLMNOP	GIVEN NAMES QRSTUVWXYZ	GRANTEES	BOOK	PAGE	No. of Acres	BRIEF DESCRIPTION, LOCATION, ETC. (Not Warranted)
2720 Jan 19 1989	Master	for estate of David P. Schumpert Jr. Tarborough, Jr.			W. Daniel	Oscar, Merold & Associates	1350	573	Miss Park Hair Prop Reg. Unit 3A1 + 3A119 Riverside Condo
2730 Jan 19 1989	"	for Jaylan Lee Robinson et al			"	Luthi Mortgage Co. Inc	1350	517	Lot 150 Kennedy Park Prop. Reg.
2791 Jan 20 1989	"	for Michael R. Zimmerman			"	Alliance Mortgage Co.	1350	562	Unit 9C Ridgeway Hair Prop Reg.
2790 Jan 20 1989	"	for Eddie Anderson			"	Alliance Mortgage Co.	1350	565	Unit 12B Ridgeway Hair Map 1 Sec 1 River Oaks
2789 Jan 20 1989	"	for Joffire Properties Inc.			"	First Fed S & L Assoc.	1350	577	Lot 27 River Oaks Rd.
2792 Jan 20 1989	"	for James McLadame			"	Sec of Housing & Urban Devel.	1350	583	Unit 68 Stanley Dr. Harbor
3103 Jan 23 1989	"	for Diane S. Moore, wife of Diane S. Edwards			"	Carolina Trustee Inc.	1350	807	Lot 9 Cambridge I.
3101 Jan 23 1989	"	for Carrie Sue Brooks			"	Ward S. Stone Jr.	1350	810	Lot 3 + pt lot 4 prop of st. Davis
3102 Jan 23 1989	"	for Clyde Otis Madden et al			"	Administrator of Veterans affairs	1350	813	Lot 30 Oakvale Dr. Oakvale Dr.
3270 Jan 23 1989	"	for Glenn W. Bell			"	S.C. National Bank	1350	930	Lot 8 Olive Dale Subd. Olive Dale Dr.
3904 Jan 27 1989	"	for Eugene Cleveland et al			"	Federal National Mtg Assn.	1351	245	Lot 1 Stanton Ridge Rd, Stanton
3905 Jan 27 1989	"	for Walter Eugene Moore et al			"	Carolina Trustee Inc.	1351	248	Lot 21-A + pt lot 20 Club Circle Chesterfield Sub Sec III
4125 Jan 30 1989	"	for Venus M. Young			"	Sec of Housing & Urban Development	1351	380	Lot 69 Charlewood Ave.
4328 Jan 31 1989	"	for Daniel J. Lewis			"	Administrator of Veterans affairs	1351	477	Lot 41 First Ave
4432 Jan 31 1989	"	for Tempo Place LTP			"	Home Federal S & L Assn.	1351	533	Panel 70 Mobile Rd
5733 Feb 3 1989	"	for Wallace W. Land et al			"	Sec of Housing & Urban Devel.	1351	989	Lot 45 Burgess St. Newland

DIRECT or GRANTOR Index to Deeds — Greenville County, S. C.

REG. U. S. PAT. OFFICE *ChumLock* County Indexes Since 1888 An Identifying Trade Mark

Open at Proper Tab according to First Letter or Letters of Name and refer to Buff Sub-Index sheet for page reference.

COTT FAMILY NAME INDEX No. 75 © 1949
MADE BY THE COTT INDEX COMPANY, COLUMBUS, OHIO
SOLD BY PHOTO COPY SUPPLY, MAULDIN, S. C.

FILE NUMBER DATE OF RECORD	GRANTORS FAMILY NAMES	GIVEN NAMES ABCDEFGHIJ	GIVEN NAMES JKLMNO	GIVEN NAMES PQRSTUVWXYZ	GRANTEES	BOOK	PAGE	No. of Acres	BRIEF DESCRIPTION, LOCATION, ETC. (Not Warranted)
5532 Feb. 7, 1989	Master	For Robert Yarborough, Jr. n. Nake et al		W. Daniel	Sec. of Housing & Urban Dev. as co-Exec.	1352	256		lt 267 Westwood South Sec. I also tract Burch Dr. (Aick Dr.)
5629 Feb. 7, 1989	"	For W. R. Frier et al		W. Daniel Jr.	Leland Edward Burch, et al F.A.	1352	295		lts 20 & 21 Sunset (L. Howard) Ave. 46.98 ac. Mauldin Rd.
6214 Feb 16 1989	"	For Sharon Warden et al		W. Daniel Jr.	Contract Savings Bank	1352	683		377 ac. U.S. Hwy 276 (Sumner Rd.) Gray Fox Run
6266 Feb 13, 1989	"	For Allen C. Breakman et al		" " "	Sec of Housing & Urban Dev.	1352	720		Lot 124 Newington Green
6450 Feb 14, 1989	"	For Sandra Foster		" " "	Sec of Housing & Urban Dev.	1352	815		Lot Brookforest Sub.
6714 Feb 14, 1989	"	Charles B. Simmons Jr.			Luthi Mortgage Co. Inc. Trustee & Assignee	1352	949		lot 24 Int 1/2 acre Areal sp = pt
6891 Feb 16, 1989	"	For Bobby L. Nelson et al		W. Daniel	S.C. State Housing Affairs	1353	14		lots 51 & 52 Buena Vista Personal prop. Belle Meade Sec 2
7703 Feb 22, 1989	"	Charles B. Simmons Jr.			Administrator of Veterans Affairs	1353	607		Lot 260 Marlboro Dr. also
7762 Feb. 22, 1989	"	For Charles B. Simmons Jr. et al			Sec of Housing & Urban Dev.	1353	609		Lot 195 Baldwin St Brandon Mill Village
" "	"	For Charles B. Simmons Jr. et al		W. Daniel	" " "	1353	609		
7781 Feb 22, 1989	"	For Martha Jane Raines et al			Franklin Raines et al	1353	690		Lot 4
7922 Feb 23, 1989	"	For Edward Cleveland et al			Sec of Housing & Urban Dev.	1353	761		Lot 180 Mills Mill Village
" "	"	For Edward Cleveland et al			" " "	1353	761		
7923 Feb 23, 1989	"	For Reedy Kiner et al		W. Daniel	Sec of Housing & Urban Dev.	1353	764		Lot 8 Scott St.
8044 Feb 24, 1989	"	For John L. Cannon		W. Daniel	Principal Mutual Life Ins Co.	1353	850		Lot 40 Pecan Terrace
8115 Feb 24, 1989	"	For Kenneth W. Chapman et al			John Patterson et al	1353	884		lots #14 + 15 Inaction Street

DIRECT or GRANTOR Index to Deeds — Greenville County, S. C.

REG. U. S. PAT OFFICE *ChumCott* County Indexes Since 1886 An Identifying Trade Mark

Open at Proper Tab according to First Letter or Letters of Name and refer to Buff Sub-Index sheet for page reference.

COTT FAMILY NAME INDEX No. 75 © 1949
MADE BY THE COTT INDEX COMPANY, COLUMBUS, OHIO
SOLD BY PHOTO COPY SUPPLY, MAULDIN, S. C.

()

FILE NUMBER DATE OF RECORD	GRANTORS FAMILY NAMES	GIVEN NAMES ABCDEFGHIJ	GIVEN NAMES KLMNNO	GIVEN NAMES PQRSTUVWXYZ	GRANTEES	BOOK	PAGE	No. of Acres	BRIEF DESCRIPTION, LOCATION, ETC. (Not Warranted)
8223 Feb 24, 1989	Master	For	Claud D. J. J.	Garbarough Jr.	W. Daniel	1353	947		South Lot 7 State Park Rd. + Peyton 88-CP-23-5417
8704 Feb 28, 1989	"	For Denise C. J.	Charles B. J.	Simon J.	Carolina Capital Resources Inc. et al	1354	245		Supplemental Order C.A.No.
8843 Mar 1, 1989	"	For S. W. J.	Charles B. J.	Simon J.	South Carolina State Housing	1354	390		Lot 15 Hardwood Ave. Fair Hts.
"	"	For S. W. J.	Garbarough Jr.	W. Daniel	" " "	1354	390		
8844 Mar 1, 1989	"	For Erskine J. J.	Charles B. J.	Simon J.	SKA Bankers Trust & C. NCB South Carolina	1354	393		PT Lot 21 E. North St. Etn Timberlake
"	"	For Erskine J. J.	Garbarough Jr.	W. Daniel	" " "	1354	393		
8879 Mar 1, 1989	"	For Heritage Park Associates et al	Charles B. J.	Simon J.	Sec of Housing + Urban Develop.	1354	413		Unit 25 - D survey for Heritage Park Develop.
"	"	For Heritage Park Associates et al	Garbarough Jr.	W. Daniel	" " "	1354	413		
8880 Mar 1, 1989	"	For Heritage Park Associates et al	Charles B. J.	Simon J.	Sec of Housing + Urban Develop.	1354	416		Unit 23 - D. survey for Heritage Park Develop.
"	"	For Heritage Park Associates et al	Garbarough Jr.	W. Daniel	" " "	1354	416		
8881 Mar 1, 1989	"	For Heritage Park Associates et al	Charles B. J.	Simon J.	Sec of Housing + Urban Develop.	1354	419		Unit 21 - D survey for Heritage Park Develop.
"	"	For Heritage Park Associates et al	Garbarough Jr.	W. Daniel	" " "	1354	419		
8882 Mar 1, 1989	"	For Heritage Park Associates et al	Charles B. J.	Simon J.	Sec of Housing + Urban Develop.	1354	422		Unit 19 - D survey for Heritage Park Develop.
"	"	For Heritage Park Associates et al	Garbarough Jr.	W. Daniel	" " "	1354	422		
8883 Mar 1, 1989	"	For Heritage Park Associates et al	Charles B. J.	Simon J.	Sec of Housing + Urban Develop.	1354	425		Unit 17 - D survey for Heritage Park Develop.
"	"	For Heritage Park Associates et al	Garbarough Jr.	W. Daniel	" " "	1354	425		

DIRECT or GRANTOR Index to Deeds — Greenville County, S. C.

REG. U. S. PAT. OFFICE *Chas. McKee* County Indexes Since 1888 An Identifying Trade Mark


 Open at Proper Tab according to First Letter or Letters of Name and refer to Buff Sub-Index sheet for page reference.

COTT FAMILY NAME INDEX No. 75 © 1949
MADE BY THE COTT INDEX COMPANY, COLUMBUS, OHIO
SOLD BY PHOTO COPY SUPPLY, MAULDIN, S. C.

FILE NUMBER DATE OF RECORD	GRANTORS FAMILY NAMES	GIVEN NAMES ABCDEFGHIJ	GIVEN NAMES JKLMNO	GIVEN NAMES PQRSTUVWXYZ	GRANTEES	BOOK	PAGE	No. of Acres	BRIEF DESCRIPTION, LOCATION, ETC. (Not Warranted)
8884 Mar 1, 1989	Master	For Heritage Park Associates Ltd. Pts	Charles B. Simmons Jr. et al	Heritage Park Associates Ltd. Pts	Sec 9 Housing + Urban Develop	1354	428		Unit 15-A survey for Heritage Park Develop
" "	"	For Heritage Park Associates Ltd. Pts	Charles B. Simmons Jr. et al	Heritage Park Associates Ltd. Pts	" " "	1354	428		
9090 Mar 2, 1989	"	For Sony E. McCoy et al	Charles B. Simmons Jr. et al	Sony E. McCoy et al	Sec 9 Housing + Urban Develop	1354	524		Lot 93 Chandler St. Sans Souci
" "	"	For Sony E. McCoy et al	Charles B. Simmons Jr. et al	Sony E. McCoy et al	" " "	1354	524		
9432 Mar 3, 1989	"	For Heritage Park Associates Ltd. Pts	Charles B. Simmons Jr. et al	Heritage Park Associates Ltd. Pts	Sec 9 Housing + Urban Develop	1354	818		Unit 9-B survey for Heritage Park Develop
" "	"	For Heritage Park Associates Ltd. Pts	Charles B. Simmons Jr. et al	Heritage Park Associates Ltd. Pts	" " "	1354	818		
9433 Mar 3, 1989	"	For Heritage Park Assoc. Ltd. Pts	Charles B. Simmons Jr. et al	Heritage Park Assoc. Ltd. Pts	Sec 9 Housing + Urban Develop	1354	821		Unit 10-B Survey for Heritage Park Develop
" "	"	For Heritage Park Assoc. Ltd. Pts	Charles B. Simmons Jr. et al	Heritage Park Assoc. Ltd. Pts	" " "	1354	821		
9434 Mar 3, 1989	"	For Heritage Park Assoc. Ltd. Pts	Charles B. Simmons Jr. et al	Heritage Park Assoc. Ltd. Pts	Sec 9 Housing + Urban Develop	1354	824		Unit 11-B survey for Heritage Park Develop
" "	"	For Heritage Park Assoc. Ltd. Pts	Charles B. Simmons Jr. et al	Heritage Park Assoc. Ltd. Pts	" " "	1354	824		
9435 Mar 3, 1989	"	For Heritage Park Assoc. Ltd. Pts	Charles B. Simmons Jr. et al	Heritage Park Assoc. Ltd. Pts	Sec 9 Housing + Urban Develop	1354	827		Unit 13-B survey for Heritage Park Develop
" "	"	For Heritage Park Assoc. Ltd. Pts	Charles B. Simmons Jr. et al	Heritage Park Assoc. Ltd. Pts	" " "	1354	827		
9436 Mar 3, 1989	"	For Heritage Park Assoc. Ltd. Pts	Charles B. Simmons Jr. et al	Heritage Park Assoc. Ltd. Pts	Sec 9 Housing + Urban Develop	1354	830		Unit 8-B survey for Heritage Park Develop
" "	"	For Heritage Park Assoc. Ltd. Pts	Charles B. Simmons Jr. et al	Heritage Park Assoc. Ltd. Pts	" " "	1354	830		
9438 Mar 3, 1989	"	For Heritage Park Assoc. Ltd. Pts	Charles B. Simmons Jr. et al	Heritage Park Assoc. Ltd. Pts	Sec 9 Housing + Urban Develop	1354	833		Unit 12-B survey for Heritage Park Develop
" "	"	For Heritage Park Assoc. Ltd. Pts	Charles B. Simmons Jr. et al	Heritage Park Assoc. Ltd. Pts	" " "	1354	833		

DIRECT or GRANTOR Index to Deeds — Greenville County, S. C.

REG. U. S. PAT. OFFICE *ChumLock* County Indexes Since 1888 An Identifying Trade Mark

 Open at Proper Tab according to First Letter or Letters of Name and refer to Buff Sub-Index sheet for page reference.

COTT FAMILY NAME INDEX No. 75 © 1949
MADE BY THE COTT INDEX COMPANY, COLUMBUS, OHIO
SOLD BY PHOTO COPY SUPPLY, MAULDIN, S. C.

()

FILE NUMBER DATE OF RECORD	GRANTORS FAMILY NAMES	GIVEN NAMES ABCDEFGHIJ	GIVEN NAMES JKLMNO	GIVEN NAMES PQRSTUVWXYZ	GRANTEES	BOOK	PAGE	No. of Acres	BRIEF DESCRIPTION, LOCATION, ETC. (Not Warranted)
9437 Mar 3 1989	Master	For Heritage Park Assoc. Ltd Pks	Charles B. Simmons Jr. et al	W. Daniel	Sec 9 Housing + Urban	1354	836		Unit 7-B survey for Heritage Park Devp.
" "	"	For Heritage Park Assoc. Ltd Pks	Charles B. Simmons Jr. et al	W. Daniel	" " "	1354	836		
9708 Mar 6 1989	"	For Robert K. Green	Charles B. Simmons Jr. et al	W. Daniel	Finance, Inc	1354	991		Lot 284A Botany Woods
9866 Mar 7 1989	"	For Elizabeth Young	Charles B. Simmons Jr. et al	W. Daniel	Security Pacific Business Affairs	1355	82		Lot 284 Bonaventure Dr Brook Dr.
9865 Mar 7 1989	"	For Mark Lee Cheney et al	Charles B. Simmons Jr. et al	W. Daniel	Administrators of Veterans Relep. Authority	1355	84		Lot 60 Belmont Hgts Cool
9897 Mar 7 1989	"	For Heritage Park Associates	Charles B. Simmons Jr. et al	W. Daniel	S C State Housing Finance	1355	84		Lot 43 Riverwoods Sec III
" "	"	For Heritage Park Associates	Charles B. Simmons Jr. et al	W. Daniel	Sec 9 Housing + Urban	1355	113		Unit 22-C survey for Heritage Park Devp.
9898 Mar 7 1989	"	For Heritage Park Associates	Charles B. Simmons Jr. et al	W. Daniel	" " "	1355	113		
" "	"	For Heritage Park Associates	Charles B. Simmons Jr. et al	W. Daniel	Sec 9 Housing + Urban	1355	116		Unit 24-C survey for Heritage Park Devp.
9934 Mar 7 1989	"	For Greater Columbia Devp. Cor.	Charles B. Simmons Jr. et al	W. Daniel	" " "	1355	116		
9893 Mar 7 1989	"	For Heritage Park Associates et al	Charles B. Simmons Jr. et al	W. Daniel	Sec 9 Housing + Urban	1355	145		2 W. Pae Mfg Co. Lot 108 Sec 1 Village House
" "	"	For Heritage Park Associates et al	Charles B. Simmons Jr. et al	W. Daniel	Sec 9 Housing + Urban	1355	161		Unit 18-C survey for Heritage Park Devp.
9894 Mar 7 1989	"	For Heritage Park Associates et al	Charles B. Simmons Jr. et al	W. Daniel	" " "	1355	161		
" "	"	For Heritage Park Associates et al	Charles B. Simmons Jr. et al	W. Daniel	Sec 9 Housing + Urban	1355	164		Unit 16-C survey for Heritage Park Devp.
9895 Mar 7 1989	"	For Heritage Park Associates et al	Charles B. Simmons Jr. et al	W. Daniel	" " "	1355	164		
" "	"	For Heritage Park Associates et al	Charles B. Simmons Jr. et al	W. Daniel	Sec 9 Housing + Urban	1355	167		Unit 20-C survey for Heritage Park Devp.
" "	"	For Heritage Park Associates et al	Charles B. Simmons Jr. et al	W. Daniel	" " "	1355	167		

DIRECT or GRANTOR Index to Deeds — Greenville County, S. C.

REG. U. S. PAT OFFICE *Chas. McCall* County Indexes Since 1888 An Identifying Trade Mark

 Open at Proper Tab according to First Letter or Letters of Name and refer to Buff Sub-Index sheet for page reference.

COTT FAMILY NAME INDEX No. 75 © 1949
MADE BY THE COTT INDEX COMPANY, COLUMBUS, OHIO
SOLD BY PHOTO COPY SUPPLY, MAULDIN, S. C.

FILE NUMBER/ DATE OF RECORD	GRANTORS FAMILY NAMES	GIVEN NAMES ABCDEFGHIJ	GIVEN NAMES JKLMNO	GIVEN NAMES PQRSTUVWXYZ	GRANTEES	BOOK	PAGE	No. of Acres	BRIEF DESCRIPTION, LOCATION, ETC. (Not Warranted)
9896 Mar 7, 1989	Master	For Heritage Park Associates		Charles B. Simmons Jr. et al	Sec 9 Housing + Urban ^{Delep}	1355	170		Unit 14-C survey for Heritage Park Delep.
" "	"	For Heritage Park Associates		W. Daniel	" " "	1355	170		
10411 Mar 9, 1989	"	For Green Motel Inc.		W. Daniel	Content Savings Bank ^{F.A.}	Re Record 1355	560		3.99 ac. Lot U.S. Hwy 276 + lot 6.98 ac. Mauldin Rd. personal property See Bk. 1352 pg 683
10449 Mar 10, 1989	"	For Wendy F. Jones et al		Charles B. Simmons Jr. et al	Sec 9 Housing + Urban ^{Delep.}	1355	578		Lot 12 Colonial Ave Riverside
" "	"	For Wendy F. Jones et al		W. Daniel	" " "	1355	578		
10813 Mar 13, 1989	"	For Equity Properties Inc.		Charles B. Simmons Jr. et al	D.C. National Bank	1355	807	.60	ac. Lion Park at Rte 29 Woodside Mills
10873 Mar 14, 1989	"	For William F. Algood III aka Wilmer F. Algood		W. Daniel	Alliance Mtg Co.	1355	834		Lot 75 second pt Sec A
10872 Mar 14, 1989	"	For Stephen M. Dempsey et al		Charles B. Simmons Jr.	Sec 9 Housing + Urban ^{Delep.}	1355	837		Lot 6 Overbrook Land Co
10877 Mar 14, 1989	"	For Heritage Park Associates		Charles B. Simmons Jr. et al	Sec 9 Housing + Urban ^{Delep}	1355	849		Unit 3-A survey for Heritage Park Delep.
" "	"	For Heritage Park Associates		W. Daniel	" " "	1355	849		
10878 Mar 14, 1989	"	For Heritage Park Associates		Charles B. Simmons Jr. et al	Sec 9 Housing + Urban ^{Delep.}	1355	852		Unit 1-A survey for Heritage Park Delep.
" "	"	For Heritage Park Associates		W. Daniel	" " "	1355	852		
10879 Mar 14, 1989	"	Charles B. Simmons Jr. et al		Charles B. Simmons Jr. et al	Sec 9 Housing + Urban ^{Delep}	1355	855		Unit 5-A survey for Heritage Park Delep.
" "	"	For Heritage Park Associates		W. Daniel	" " "	1355	855		

DIRECT or GRANTOR Index to Deeds — Greenville County, S. C.

REG. U. S. PAT. OFFICE *Chambers* County Indexes Since 1868 An Identifying Trade Mark

Open at Proper Tab according to First Letter or Letters of Name and refer to Buff Sub-Index sheet for page reference.


COTT FAMILY NAME INDEX No. 75 © 1949
MADE BY THE COTT INDEX COMPANY, COLUMBUS, OHIO
SOLD BY PHOTO COPY SUPPLY, MAULDIN, S. C.

()

FILE NUMBER DATE OF RECORD	GRANTORS FAMILY NAMES	GIVEN NAMES ABCDEFGHIJ	GIVEN NAMES JKLMNO	GIVEN NAMES PQRSTUVWXYZ	GRANTEES	BOOK	PAGE	No. of Acres	BRIEF DESCRIPTION, LOCATION, ETC. (Not Warranted)
10880 Mar 14, 1989	Master	For Heritage Park Associates		Charles B. Simmons Jr. et al	Sec of Housing + Urban Dev	1355	858	Unit 2 - A survey for Heritage Park Dev.	
" "		For Heritage Park Associates		W. Daniel	" "	1355	858		
10881 Mar 14, 1989	"	For Heritage Park Associates		Charles B. Simmons Jr. et al	Sec of Housing + Urban Dev	1355	861	Unit 4 - A survey for Heritage Park Dev.	
" "		For Heritage Park Associates		W. Daniel	" "	1355	861		
10882 Mar 14, 1989	"	For Heritage Park Associates		Charles B. Simmons Jr. et al	Sec of Housing + Urban Dev	1355	864	Unit 6 - A survey for Heritage Park Dev.	
" "		For Heritage Park Associates		W. Daniel	" "	1355	864		
10919 Mar 14, 1989	"	For Paul A. Stroup et al		Charles B. Simmons Jr.	Joe B. Thomason et al	1355	879	Pleasantdale Sub Lot 31 Pleasantdale Circle	
11647 Mar 14, 1989	"	For Jennifer Anne Case	McDougal	W. Daniel	Trust Fed S + L Assoc of C	1355	926	Lot 11 Washington Ave	
11340 Mar 16, 1989	"	For George J. Bradley et al		Charles B. Simmons Jr.	Principal Mutual Pipe Lin	1356	121	Brandon Plant Site 2	
11724 Mar 17, 1989	"	For Palmetto Real Estate	Trust	W. Daniel	Spiny Oil Co. Inc.	1356	337	Lot 451 Jones St, Abney Mills see Deed Bk 1268 pg 671 By Court Order # 86-CV-23-5624	
11862 Mar 20, 1989	"	For Larry Crafton et al		Charles B. Simmons Jr.	Julius H. King	1356	413	Lot 20 Judson Rd.	
12292 Mar 22, 1989	"	For J. H. ...		Charles B. Simmons Jr.	Custom Built Home	1356	673	Removal Property Lots 17 + 18 Jambina St. Abn	
12477 Mar 23, 1989	"	For Phoenix East Dev. Corp. et al		Charles B. Simmons Jr.	James M. Baiter	1356	808	Lot 130 "B" St. Woodside Mills	
12574 Mar 23, 1989	"	For Hillside Estates		Charles B. Simmons Jr. et al	CJ Development	1356	858	152991 acres Pelham Rd	
" "	"			W. Daniel	" "	1356	858		
12627 Mar 24, 1989	"	For Robert D. Hutchinson et al		Charles B. Simmons Jr.	Administrator of Veterans Affairs	1356	932	Mauldin Meadows Lot 9 Mauldin Circle	

DIRECT or GRANTOR Index to Deeds — Greenville County, S. C.

REG. U. S. PAT. OFFICE *Chas. McClellan* County Indexes Since 1888 An Identifying Trade Mark

 Open at Proper Tab according to First Letter or Letters of Name and refer to Buff Sub-Index sheet for page reference.

COTT FAMILY NAME INDEX No. 75 © 1949
MADE BY THE COTT INDEX COMPANY, COLUMBUS, OHIO
SOLD BY PHOTO COPY SUPPLY, MAULDIN, S. C.

FILE NUMBER DATE OF RECORD	GRANTORS FAMILY NAMES	GIVEN NAMES ABCDEFGHIJ	GIVEN NAMES JKLMNO	GIVEN NAMES PQRSTUVWXYZ	GRANTEES	BOOK	PAGE	No. of Acres	BRIEF DESCRIPTION, LOCATION, ETC. (Not Warranted)
12626 Mar 24, 1989	Master	For Charles Clarke Jones et al	Charles B. Simmons Jr.	W. Daniel	Affairs Administrators of Veterans	1356	934		Lot 49A Star Dr. Ahney mills, Brandon Plant
" "	"	For Charles Clarke Jones et al	Charles B. Simmons Jr.	W. Daniel	" " "	1356	934		
12724 Mar 24, 1989	"	For Roy E. Scheibner	Charles B. Simmons Jr.	W. Daniel	American Fed Bank & B	1356	964		#51 Herin Prop Reg. Unit 51-B Dover Townhouse
13059 Mar 28, 1989	"	For Q. R. Joffe Properties	Charles B. Simmons Jr.	W. Daniel	Sec of Housing & Urban	1357	121		mills Village Sec 4 Pt Lot 20 Seventh St. Judson
13232 Mar 29, 1989	"	For Thomas J. Joffe et al	Charles B. Simmons Jr.	W. Daniel	Sec of Veteran Affairs	1357	235		Lot Branching Drive Haven Sub. Sect 4
13239 Mar 29, 1989	"	For Henry East Shipley Corp.	Charles B. Simmons Jr.	W. Daniel	Sec of Housing & Urban	1357	231		Lot 12 Second Ave. Village meade Sec 1+20
13480 Mar 3, 1989	"	For William J. Davis et al	Charles B. Simmons Jr.	W. Daniel	Richard S. Green	1357	526		Lot 134 Camden Lane Belle Marian Circle Roland Hgts
13479 Mar 3, 1989	"	For James K. McClellan et al	Charles B. Simmons Jr.	W. Daniel	Federal National Mtg	1357	528		pt lots 29+30 Allen Ave + Way, Brentwood Sec III
14150 Apr 3, 1989	"	For Dale W. Scott et al	Charles B. Simmons Jr.	W. Daniel	William Robert Turrey	1357	980		Lot 133 Brentwood
14627 Apr 5, 1989	"	For Benny Lee Swann et al	Charles B. Simmons Jr.	W. Daniel	Landmark Financial Service & Sec of Authority	1358	198		Lot 5 Queen St. Fountain Inn
15354 Apr 11, 1989	"	For Terry D. Smith et al	Charles B. Simmons Jr.	W. Daniel	S C State Housing Finance	1358	551		Lot Ackley St.
15853 Apr 13, 1989	"	For Fred Carter Investment Co.	Charles B. Simmons Jr.	W. Daniel	American Federal Bank	1358	821		Lot 7 Jewery Ave, Carolina st
15911 Apr 13, 1989	"	For Margaret D. Brewer et al	Charles B. Simmons Jr.	W. Daniel	Ramoth C. Medlin et al	1358	88		Lot W. Parker Rd
16363 Apr 17, 1989	"	For Mark S. Blackwell et al	Charles B. Simmons Jr.	W. Daniel	Woodrow R. Blackwell	1359	75		Creek Dr + Boners Circle Lot 51 King Acres, Bent mills Sec C
16749 Apr 19, 1989	"	For Benny Marlin Carlton	Charles B. Simmons Jr.	W. Daniel	Co. of S.C. Inc.	1359	310		Lot 65 "A" Subd. Woodside Pleasant Valley
16750 Apr 19, 1989	"	For Charles McElther Brown	Charles B. Simmons Jr.	W. Daniel	Associates Financial Services Co. of S.C. Inc.	1359	312		Lot 398 Pasadena Ave.

DIRECT or GRANTOR Index to Deeds — Greenville County, S. C.

REG. U. S. PAT. OFFICE *ChumCott* County Indexes Since 1888 An Identifying Trade Mark

Open at Proper Tab according to First Letter or Letters of Name and refer to Buff Sub-Index sheet for page reference.

COTT FAMILY NAME INDEX No. 75 © 1949
MADE BY THE COTT INDEX COMPANY, COLUMBUS, OHIO
SOLD BY PHOTO COPY SUPPLY, MAULDIN, S. C.

()

FILE NUMBER DATE OF RECORD	GRANTORS FAMILY NAMES	GIVEN NAMES ABCDEFGHIJ	GIVEN NAMES JKLMNO	GIVEN NAMES PQRSTUVWXYZ	GRANTEES	BOOK	PAGE	No. of Acres	BRIEF DESCRIPTION, LOCATION, ETC. (Not Warranted)
16769 Apr 19 1989	Master			For Nancy L. Hart Charles B. Simmons Jr.	First Fed St & L Assoc of SC	1359	320		Prop Rec Unit 16 B Summit Place Hwy Jawn
16909 Apr 19 1989	"			For David H. Harmon	First Fed St & L Assoc of SC	1359	432		Unit 57 Stanley Dr. Harbor Intn 2P.
16987 Apr 20 1989	"			For Ansel C. Bridgeman	South Carolina Nat'l Bank	1359	483		Lot Heuler Bridge Rd. Paris Tgs.
17257 Apr 21 1989	"			For Joseph B. Dayles et al	John L. Chard	1359	672		Lot 21 Catalina Dr. Paris
17313 Apr 21 1989	"			For Tandem Realty Group Inc.	Ray Walker Trucking Co. Inc. et al	1359	691	51	Lot 3 = 2.38acs Sweetbriar Ct. Ac = tract 5 less property less
17365 Apr 24 1989	"			For Jimmy S. Thurston	Finance + Devop Authority South Carolina State Housing	1359	715		Lot 55 Eptn. of Sharon Park
17591 Apr 25 1989	"			For Steven W. Coker et al	Sec of Housing + Urban Devop.	1359	898		Lot Plat Bk 10 - L pg 35 Devop.
18148 Apr 27 1989	"			For Heritage Park associates	Sec of Housing + Urban Devop.	1360	173		Unit 29 - E. Heritage Park
18149 Apr 27 1989	"			For Heritage Park Associates	Sec of Housing + Urban Devop.	1360	176		Unit 28 - E Plat Bk 10K pg 54 Park Devop.
18150 Apr 27 1989	"			For Heritage Park Associates	Sec of Housing + Urban Devop.	1360	178		Unit 31 - E survey for Heritage Park Devop.
18151 Apr 27 1989	"			For Heritage Park Associates	Sec of Housing + Urban Devop.	1360	181		Unit 26 - E. survey for Heritage Park Devop.
18152 Apr 27 1989	"			For Heritage Park Associates	Sec of Housing + Urban Devop.	1360	184		Unit 36 - F survey for Heritage Park Devop.
18153 Apr 27 1989	"			For Heritage Park Associates	Sec of Housing + Urban Devop.	1360	186		Unit 33 - F survey for Heritage Park Devop.
18154 Apr 27 1989	"			For Heritage Park Associates	Sec of Housing + Urban Devop.	1360	188		Unit 35 - F survey for Heritage Park Devop.
18155 Apr 27 1989	"			For Heritage Park Associates	Sec of Housing + Urban Devop.	1360	190		Unit 32 - F survey for Heritage Park Devop.
18156 Apr 27 1989	"			For Heritage Park Associates	Sec of Housing + Urban Devop.	1360	192		Unit 34 - F survey for Heritage Park Devop.

DIRECT or GRANTOR Index to Deeds — Greenville County, S. C.

REG. U. S. PAT OFFICE *ChumCott* County Indexes Since 1888 An Identifying Trade Mark

Open at Proper Tab according to First Letter or Letters of Name and refer to Buff Sub-Index sheet for page reference.

COTT FAMILY NAME INDEX No. 75 © 1949
MADE BY THE COTT INDEX COMPANY, COLUMBUS, OHIO
SOLD BY PHOTO COPY SUPPLY, MAULDIN, S. C.

FILE NUMBER DATE OF RECORD	GRANTORS FAMILY NAMES	GIVEN NAMES ABCDEFGHIJ	GIVEN NAMES JKLMNO	GIVEN NAMES PQRSTUVWXYZ	GRANTEES	BOOK	PAGE	No. of Acres	BRIEF DESCRIPTION, LOCATION, ETC. (Not Warranted)
18157 Apr 27, 1989	Master	For Heritage Park Associates	Charles B. Simmons, Jr.		Sec of Housing + Urban Denep	1360	175		Park Denep Unit 30-E survey for Heritage
18158 Apr 27, 1989	"	For Heritage Park Associates	"	"	Sec of Housing + Urban Denep	1360	197		Park Denep Unit 27-E survey for Heritage
18822 May 1, 1989	"	For Roger J. Weathers	"	"	Edward Harrison Miller etal	1360	541		Dr. + Wayman Smith Rch. 1.05 acres + 0.05 acres Wood
18936 May 2, 1989	"	For Estate of Charles D. Potts	"	"	Colonial Mortgage Co.	1360	599		Lot 125 Rinerdale
19092 May 3, 1989	"	For Shilva Draper Jr. etal	"	"	UP pt etal Greenville - Oxford Assoc.	1360	844		23-103 Order - Judgment Case # 84CP
19205 May 3, 1989	"	For Donald L. Double et al	Donald L. Double		Sec of Veterans Affairs	1360	712		Lot 323 Belle Meade Sec 3
19283 May 3, 1989	"	For Estate of Julia Elizabeth Gresham etal	W. Daniel		Henry R. Mason	1360	819		6.48 ac. Deer Spg Rd.
"	"	For Estate of Julia Elizabeth Gresham etal	Charles B. Denson Jr. etal		"	1360	819		"
19545 May 5, 1989	"	For David Kitchin	"	"	Sec of Housing + Urban Denep.	1360	963		Marig Prop Reg. Unit 28 Rainbow Villas Aves. Eastover
19550 May 5, 1989	"	For Johnny Lee Paden etal	"	"	Sec of Veterans Affairs	1360	981		Lot 19 Beechwood + Brunson
19591 May 5, 1989	"	For Joseph Cantrill etal	"	"	Sorhan Equity Mtg Corp.	1361	4		Lot Old 4 & Hwy 29, Beer
19858 May 8, 1989	"	For Lee Vonne Taylor	"	"	Marie S. Payne	1361	140		Lot 58 Brookforest Sub.
19956 May 8, 1989	"	For James P. Bacon etal	"	"	American Heritage Inc	1361	173		Lot 11 Clearview Hpts. Park
20003 May 8, 1989	"	For Lewis E. Richardson etal	W. Daniel		ITT Financial Services	1361	204		Lot 28 Colgate Ave. College Line St. Chick Spg. Green
20026 May 9, 1989	"	For Dixie J. Howard etal	Charles B. Simmons Jr.		Frank B. Foster etal	1361	221		Lot 1 Rotan + Line St. Lot 2 James J. Poe Mtg Co.
20059 May 9, 1989	"	For Phoenix/East Denep Corp. etal	"	"	Sec of Housing + Urban Denep.	1361	231		Lot 240 Seventh Ave. Village

DIRECT or GRANTOR Index to Deeds — Greenville County, S. C.

REG. U. S. PAT. OFFICE *ChumLock* County Indexes Since 1888 An Identifying Trade Mark

Open at Proper Tab according to First Letter or Letters of Name and refer to Buff Sub-Index sheet for page reference.

COTT FAMILY NAME INDEX No. 75 © 1949
MADE BY THE COTT INDEX COMPANY, COLUMBUS, OHIO
SOLD BY PHOTO COPY SUPPLY, MAULDIN, S. C.

()

FILE NUMBER DATE OF RECORD	GRANTORS FAMILY NAMES	GIVEN NAMES ABCDEFGHIJ	GIVEN NAMES JKLMNO	GIVEN NAMES PQRSTUVWXYZ	GRANTEES	BOOK	PAGE	No. of Acres	BRIEF DESCRIPTION, LOCATION, ETC. (Not Warranted)
20060 May 9 1989	Master	For Robert L. Hamilton	Charles B. Simmons, Jr.	et al	Genep. Sec of Housing & Urban Services Co. of S.C.	1361	237		Magonia Acres Lot 24 Cool Brook Dr.
20203 May 9 1989	"	For James M. Byson	"	et al	Associates Financial	1361	296		Lot 9 Etny of Brookforest
20226 May 10 1989	"	For Paul H. Moore	W. Marie	et al	Sec of Housing & Urban	1361	324		pt lot 86 Creston Dr. Wetmore
20250 May 10 1989	"	For William Pearson	Charles B. Simmons Jr.	et al	Cecil W. Buchanan	1361	347		Lot 3 Greenliff Drive of Catonsville
20359 May 11 1989	"	For Donald Washington	Charles B. Simmons Jr.	et al	Dorchester Financial Corp	1361	487		Lot 19 Bates Street (Maple St) Regina
20437 May 11 1989	"	For Estate of Harold St. Bruce	Charles B. Simmons Jr.	et al	Dallas Bank	1361	424		Unit 12-C Ridgewood Hwy prop.
20624 May 12 1989	"	For David J. Dent	W. Marie	et al	David R. Stone	1361	675		Lot 100 Jay St. Subd
20836 May 12 1989	"	For Alva Wayne Duren	Charles B. Simmons Jr.	et al	Alice Holloway of S.C.	1361	664		Lot 91 Deer Ln. Deman Mills
20931 May 15 1989	"	For Fred C. Watson	Charles B. Simmons Jr.	et al	Branch Banking & Trust Co. S.C.	1361	713		Lot 4 Mt. Williamson Estate Sec 3
20959 May 15 1989	"	For Joseph E. Peerman	Charles B. Simmons Jr.	et al	United Carolina Bank of Credit Union	1361	725		Lot 10 Mt. Williamson Estate
20982 May 15 1989	"	For Elmore A. Wilson	Charles B. Simmons Jr.	et al	CBS Service Federal	1361	736		Lot 3 Ryan Ave. Property, Regina
21357 May 17 1989	"	For St. Bruce Fuller	Charles B. Simmons Jr.	et al	Federal Home Loan Mtg Corp	1361	968		Unit 15-A Summit Place Drive
21371 May 17 1989	"	For Myra E. Brown	Charles B. Simmons Jr.	et al	First Financial Inc.	1361	997		Lot 29 Magnolia Dr. Property
21372 May 17 1989	"	For Buddy B. Hood	Charles B. Simmons Jr.	et al	Hubert W. Palmer	1362	001		pt lot of Palmer Fishing Lake D. Sullivan
21457 May 17 1989	"	For Estevan Jeff Sullwell	Charles B. Simmons Jr.	et al	Charles W. Kelleth Jr.	1362	044		115 ac. plot of the Estate of Gony
21750 May 17 1989	"	For William W. Wild	Charles B. Simmons Jr.	et al	James L. Eskew	1362	261		Lot 14 Stallings Rd + Bryntone

DIRECT or GRANTOR Index to Deeds — Greenville County, S. C.

REG. U. S. PAT. OFFICE *ChumCott* County Indexes Since 1888 An Identifying Trade Mark

Open at Proper Tab according to First Letter or Letters of Name and refer to Buff Sub-Index sheet for page reference.

COTT FAMILY NAME INDEX No. 75 © 1949
MADE BY THE COTT INDEX COMPANY, COLUMBUS, OHIO
SOLD BY PHOTO COPY SUPPLY, MAULDIN, S. C.

FILE NUMBER DATE OF RECORD	GRANTORS FAMILY NAMES	GIVEN NAMES ABCDEFGHIJ	GIVEN NAMES JKLMNO	GIVEN NAMES PQRSTUVWXYZ	GRANTEES	BOOK	PAGE	No. of Acres	BRIEF DESCRIPTION, LOCATION, ETC. (Not Warranted)
21765 May 19 1989	Master	For Edward H. Page III et al	Charles B. Simmons, Jr.		Carolina Investors Inc.	1362	267		Houses Lot 9 "D" St. Sec 3 Village right of ingress & egress Lot prop of W.W. Pate, also See C. 1st Personal Property Lot 133 Pine Wood Lane
21800 May 19 1989	"	For James B. Baldsmith	"		Samuel J. Glenn	1362	296		
22001 May 22 1989	"	For James R. Butler et al	"		Sec of Housing + Urban Develop	1362	393		Lot 133 Pine Wood Lane
22000 May 22 1989	"	For Richard Allen Duce et al	"		Sec of Veterans Affairs Develop	1362	395		Lot 5 Sweet Hgts Terrace Dr.
22749 May 25 1989	"	For Cynthia M. Durbin et al	"		Sec of Housing + Urban Develop	1362	765		Lot 4 Redwood Dr.
22881 May 26 1989	"	For Clyde E. Ewalt Estate	"		Sec of Housing + Urban Develop	1362	816		Lots 46 + 47 Mera St. Waco St
22956 May 26 1989	"	For Q.R. Fox Properties	"		Sec of Housing + Urban Develop	1362	838		Plots 4 + 5 West Ave. + McGinnis Sts.
24062 June 2 1989	"	For Frank Wayne Head et al	"		Sec of Housing + Urban Develop	1363	552		Plots 24 Piedmont Ave
24061 June 2 1989	"	For Michael E. Dickert et al	"		Sec of Housing + Urban Develop	1363	554		Lot 11 Buncombe Rd.
24471 June 6 1989	"	For Steve Eskew et al	"		Marion Davis et al	1363	871		Lot
24615 June 6 1989	"	For Phoenix East Develop. Corp.	"		American Fed Bank	1363	936		Lot 67 Goodrich St
24614 June 6 1989	"	For Phoenix East Develop Corp	"		American Fed Bank	1363	938		Lot 178 "A" St. 2 W. Pae Mfg Co
24674 June 6 1989	"	For Larry Walton et al	"		Julius H. King	1363	992		Blk 1356 pg 413 Lot 22. Johnson Rd. see deed
25046 June 8 1989	"	For Roma Mason W. Daniel	"		W. H. Alford	1364	135		Lot 14 City View
25069 June 9 1989	"	For Charles J. Cooper Charles B. Dunson	"		Roger Forbush et al	1364	147		Cont. on #880 23496, See Blk. 1291 pg 526 Cancellation of Bond for Title, By
25070 June 9 1989	"	For Jerry Eugene Brummond et al	"		Mid-State Trust II	1364	151	0.50	acres Plot Blk 13-M pg 94

DIRECT or GRANTOR Index to Deeds — Greenville County, S. C.

REG. U. S. PAT. OFFICE *ChumLok* County Indexes Since 1888 An Identifying Trade Mark

Open at Proper Tab according to First Letter or Letters of Name and refer to Buff Sub-Index sheet for page reference.

COTT FAMILY NAME INDEX No. 75 © 1949
MADE BY THE COTT INDEX COMPANY, COLUMBUS, OHIO
SOLD BY PHOTO COPY SUPPLY, MAULDIN, S. C.

()

FILE NUMBER DATE OF RECORD	GRANTORS FAMILY NAMES	GIVEN NAMES ABCDEFGHIJ	GIVEN NAMES JKLMNO	GIVEN NAMES PQRSTUVWXYZ	GRANTEES	BOOK	PAGE	No. of Acres	BRIEF DESCRIPTION, LOCATION, ETC. (Not Warranted)
25298 June 12 1989	Master	For James C. Fickell et al	Charles B. Simmons, Jr.		Sec 2 Housing & Urban Devp	1364	262		Belle Meade Sec 1 & 2 Lot 198 Camden Lane
25320 June 12 1989	"	For Nevada Pacific Devp. Corp	"		Am South Bank of Georgia	1364	283	44.07	1.837 acs + 2.489 acs Battery Park acs Butler Rd also easement to Park
25456 June 12 1989	"	For Ann D. Bryson	"		Luthi Mortgage Co. Inc	1364	362		Lot 217 Magna Dr. Paramount
25455 June 12 1989	"	For Joan E. Castell	"		Luthi Mortgage Co. Inc	1364	364		Lot 6 Columbia Ave.
25659 June 13 1989	"	For Fed National Mtg Assoc.	"		Clinton M. Hunter III	1364	451		Lot 73 Brea Forest Sec 2
25854 June 14 1989	"	For En Enterprises Inc.	"		Burgin Used Cars, Inc	1364	553		Lot Goodwin + Wilson Sts
26052 June 15 1989	"	For Sandra G. Smith AKA Sandra Imbragulia	"		James P. Imbragulia	1364	740		Order setting aside Pomeroy Attorney & granting temporary injunction CA 70 88-CF-23-189
"	"	"	"		"	1364	740		
26043 June 15 1989	"	For Denise Fields W. Daniel	W. Daniel		Sec 2 Housing & Urban Devp.	1364	730		Lot 1 Howe St
26257 June 16 1989	"	For Estate of G. Gilbreath Trammell + w. David Trammell et al	G. Gilbreath Trammell		Renee A. Trammell	1364	856	16.74	ac Blind Jugger Rd.
26495 June 19 1989	"	For Phillip S. Grant et al	Charles B. Simmons Jr. et al		Services, Inc.	1364	965		Lot 15 Blendale Hgts
26522 June 19 1989	"	For Stanley J. Warren	"		First Family Financial Services Corp	1364	970		Lot Bay Creek Rd.
27363 June 23 1989	"	For Equity Properties Inc.	"		Chrysler First Financial et al	1365	482	2.0	acres Batten Sp also personal Property
27378 June 23 1989	"	For Danny N. Porter	"		John L. Chard	1365	501	20.77	acs S.C. Hwy 48 Valleybrook
27379 June 23 1989	"	For Peggy Ann Coit	"		John L. Chard	1365	523		Lot 18 Deer Creek Dr. Sec 1

DIRECT or GRANTOR Index to Deeds — Greenville County, S. C.

REG. U. S. PAT OFFICE *Chumlocks* County Indexes Since 1888 An Identifying Trade Mark

Open at Proper Tab according to First Letter or Letters of Name and refer to Buff Sub-Index sheet for page reference.

COTT FAMILY NAME INDEX No. 75 © 1949
MADE BY THE COTT INDEX COMPANY, COLUMBUS, OHIO
SOLD BY PHOTO COPY SUPPLY, MAULDIN, S. C.

FILE NUMBER DATE OF RECORD	GRANTORS FAMILY NAMES	GIVEN NAMES ABCDEFGHIJ	GIVEN NAMES JKLMNO	GIVEN NAMES PQRSTUVWXYZ	GRANTEES	BOOK	PAGE	No. of Acres	BRIEF DESCRIPTION, LOCATION, ETC. (Not Warranted)
27492 June 26, 1989	Master	For Wade S. Miesse	Charles B. Simmons, Jr.	et al	Sec 9 Housing + Urban Devs.	1365	598		Brook Glenn Gardens Lot 20 Ravensworth Rd. Ave By-Pass
27567 June 26, 1989	"	For Intertec Corp	"	"	James B. Madray Jr.	1365	642		Lot 9 Fern Ave + Stone Cypress Hills
27673 June 26, 1989	"	For Perry Mims Jr.	"	et al	Ted W. Keller	1365	683		Lot 55 Valley View Lane
27746 June 27, 1989	"	For Thomas B. Johnson	"	"	Fleet Real Estate Funding Corp	1365	725		Lot 3 Dagan St.
29020 July 5, 1989	"	For Michael N. Hill	"	et al	Sec 9 Housing + Urban Devs.	1366	509		Hill et al Lot 14 prop of Michael D. Hill et al
29471 July 7, 1989	"	For Hubert C. Smith	"	et al	Dequit Home Loan Corp	1366	750		Lot 85 + 86 Creston Dr + Chick Spg Dr.
29547 July 7, 1989	"	For Bobbie J. Beddingfield	"	"	Woodbury Federal S & L	1366	828		Lot 1 S.E. Hwy 14 + Wood Dr. E. Park Boyce Lane add. Lot Clevevine Ave.
29609 July 10, 1989	"	For Michael S. Burton Sr.	"	"	Alliance Mortgage Co.	1366	895		Adelstein Highlands Lot 2 Melville Ave
29620 July 10, 1989	"	For Larry J. Bayne	"	et al	Alliance Mortgage Co.	1366	897		pt Lots 99 + 98 Brookforest
29621 July 10, 1989	"	For Fred Bahh	"	"	Alliance Mortgage Co.	1366	899		Lot 5 Hill Ave Mill Rd. also Mobile Home
29622 July 10, 1989	"	For Randall L. Hamby	"	et al	William E. McCullough Inc	1366	902		28.74 acres S.C. Hwy 414 + Coy
29961 July 11, 1989	"	For News, Inc.	"	"	Lawyers Title of S.C. Inc.	1367	060		1.12 acs = tract B Sap Creek Rd. also 1.12 acs = tract C. also two mobile homes
29963 July 11, 1989	"	For William Frank Caldwell AKA W. Frank Caldwell	"	"	United Carolina Bank	1367	063		Forest Lot 60 Sec 2 Brookwood Wonderland Ranch
29964 July 11, 1989	"	For Robert L. Odom Jr.	"	et al	United Carolina Bank	1367	065		Lot 10 3 + Pt Lot 10 2
30037 July 11, 1989	"	For Kenneth C. Wightman	"	et al	American Federal Bank	1367	112		

DIRECT or GRANTOR Index to Deeds — Greenville County, S. C.

REG. U. S. PAT. OFFICE *ChumCats* County Indexes Since 1888 An Identifying Trade Mark

Open at Proper Tab according to First Letter or Letters of Name and refer to Buff Sub-Index sheet for page reference.

COTT FAMILY NAME INDEX No. 75 © 1949
MADE BY THE COTT INDEX COMPANY, COLUMBUS, OHIO
SOLD BY PHOTO COPY SUPPLY, MAULDIN, S. C.

()

FILE NUMBER DATE OF RECORD	GRANTORS FAMILY NAMES	GIVEN NAMES ABCDEFGHIJ	GIVEN NAMES JKLMNO	GIVEN NAMES PQRSTUVWXYZ	GRANTEES	BOOK	PAGE	No. of Acres	BRIEF DESCRIPTION, LOCATION, ETC. (Not Warranted)
30420 July 13, 1989	Master	For James H. Lowden	Charles B. Simmons, Jr.		C. J. Bull	1367	316		Lot Hampton Ave.
30518 July 14, 1989	"	For John K. Davis et al	" "		College Properties, Inc.	1367	357		Lot 367 Cliff Ridge Colony Rolling Meadows
30519 July 14, 1989	"	For Leonard F. Hooks et al	" "		Principal Mutual Life	1367	359		Lot 18 Pink Hill Mill Rd.
30594 July 14, 1989	"	For Alvin L. Kerr	" "		C. E. Matkin	1367	395		Lot 6 Janiere Ridge
31009 July 18, 1989	"	For May Eugene Compton et al	" "		Sec of Housing + Urban	1367	592		Site 20 Lot Church St + Miller St. Chick
31077 July 18, 1989	"	For Nancy J. Godfrey et al	" "		Shelley Realty + Const Co.	1367	642		Phase I Lot 21 Hunter Wood Sec II
31313 July 19, 1989	"	For Johnny Seaks	" "		Buggin - Campbell	1367	770		Lot 4 Survey of Johnny Seaks
31312 July 19, 1989	"	For Yolanda Pope et al	" "		Buggin - Campbell	1367	772		Lot 5 + 6 Survey of Yolanda Pope et al
31479 July 20, 1989	"	For James K. Wheeler et al	" "		Carolina Investors	1367	848		Tree Plantation Lot 20 Bethel Rd. Holly
31718 July 21, 1989	"	For Charles B. Jennings Sr.	" "		Brent L. Hill et al	1367	982		Lot 43 Sec 3 Wade Hampton
30005 July 21, 1989	"	For T. S. D. Inc.	" "		Jed W. Keller	1368	38		PT Lot 2 East North St.
32086 July 24, 1989	"	For William E. Soulesby	" "		Sec of Housing + Urban	1368	67	.28	Acres prop of Carl Michael Lee et al
32087 July 24, 1989	"	For Bessie Robinson	" "		Sec of Housing + Urban	1368	69		Sts. Hecker-John 21st PT Lots 30 + 31 Hall + Bafter
32260 July 24, 1989	"	For William Manchester et al	" "		First Fed St L Assoc + C Co.	1368	160		PT Lot 5, 21 + 22 + 25 South Hill's Estate
32625 July 26, 1989	"	For James Michael Pruitt et al	" "		Branch Banking + Trust	1368	289	2.07	Acres = Lot 4 Baswell Rd.
32641 July 26, 1989	"	For David T. Carroll	" "		Sec of Veterans Affairs	1368	296		Lot Wilton St.
32641 July 27, 1989	"	For Roosevelt E. Parker Barabough, Jr. W. Daniel	" "		Sec of Housing + Urban	1368	402		PT Lot 71 Blackwood St.

DIRECT or GRANTOR Index to Deeds — Greenville County, S. C.

REG. U. S. PAT OFFICE *ChumCott* County Indexes Since 1888 An Identifying Trade Mark

Open at Proper Tab according to First Letter or Letters of Name and refer to Buff Sub-Index sheet for page reference.

COTT FAMILY NAME INDEX No. 75 © 1949
MADE BY THE COTT INDEX COMPANY, COLUMBUS, OHIO
SOLD BY PHOTO COPY SUPPLY, MAULDIN, S. C.

FILE NUMBER DATE OF RECORD	GRANTORS FAMILY NAMES	GIVEN NAMES ABCDEFGHIJ	GIVEN NAMES KLMNOP	GIVEN NAMES QRSTUVWXYZ	GRANTEES	BOOK	PAGE	No. of Acres	BRIEF DESCRIPTION, LOCATION, ETC. (Not Warranted)
33026 July 28, 1989	Master	For Jana M. Hamell	et al		Sec 9 Housing + Urban Denep	1368	578		Lot 21 Taylors
33631 Aug 1, 1989	"	For Douglas C. Johnson	et al		Sec 9 Housing + Urban Denep	1368	960		Lot 23 Welcome Acres
33720 Aug 1, 1989	"	For William X. Castillo	et al		Corp. Federal Home Loan Mtg	1369	014		Prop Rm. Unit 16-21 Yorktown 2 Hwy Pleasant Valley
33973 Aug 2, 1989	"	For Otis Smith	et al		Sec 9 Housing + Urban Denep	1369	147		Lot 270 Princes Ave.
34198 Aug 3, 1989	"	For Timothy R. Davis			Denep Sec 9 Housing + Urban	1369	264		Lot 4 Maple Ave East
34372 Aug 4, 1989	"	For Joseph V. McEade	et al		Denep Sec 9 Housing + Urban	1369	344		Lot 5 Bayne Dr.
34453 Aug 4, 1989	"	For James E. Hendrickson	et al		Sec 9 Veterans Affairs	1369	382		Cardell Sub. Lots 34 + 35 Stokes Rd Ave. Dixie Hwy Sec 1
34452 Aug 4, 1989	"	For Orlando Lyons	et al		Sec 9 Veterans Affairs	1369	384		pt Lots 86 + 89 Lowndes Regime
35181 Aug 9, 1989	"	For Jane B. Millewa			Federal National Mtg Assn.	1369	720		Unit 15 C. Ridgeview (orig prop) Lake
35182 Aug 9, 1989	"	For Judy A. Murren			Alliance Mtg Co.	1369	722		Lot 91 Black Horse Run (orig prop)
35183 Aug 9, 1989	"	For James E. Mattison	et al		Federal National Mtg Assn.	1369	724		Lot 34 Forest ac Sec 11
35258 Aug 9, 1989	"	For M. Estepius Jr.			Wipac Paint + Hardware	1369	814	.81	ac. US Hwy 25 + Augusta Rd.
35429 Aug 16, 1989	"	For James W. Crawford			Denep Sec 9 Housing + Urban	1369	892	0.87	acres SC Hwy 253
35483 Aug 16, 1989	"	For Fitzgerald, McKenna Properties			NCHB Nat'l Bank & S C	1369	907	2.75	acres Rutherford Rd.
35745 Aug 11, 1989	"	For George W. Gary	et al		Denep Sec 9 Housing + Urban	1370	113		pt Lots 14 + 15 Elm St. Dessy Blvd.
35744 Aug 11, 1989	"	For Samuel E. Belcher			Denep Authority S C State Housing Finance	1370	115		Lot 355 Woodward St. +

DIRECT or GRANTOR Index to Deeds — Greenville County, S. C.

REG. U. S. PAT. OFFICE *Chumlett* County Indexes Since 1888 An Identifying Trade Mark

Open at Proper Tab according to First Letter or Letters of Name and refer to Buff Sub-Index sheet for page reference.

COTT FAMILY NAME INDEX No. 75 © 1949
MADE BY THE COTT INDEX COMPANY, COLUMBUS, OHIO
SOLD BY PHOTO COPY SUPPLY, MAULDIN, S. C.

()

FILE NUMBER DATE OF RECORD	GRANTORS FAMILY NAMES	GIVEN NAMES ABCDEFGH	GIVEN NAMES IJKLMNO	GIVEN NAMES PQRSTUVWXYZ	GRANTEES	BOOK	PAGE	No. of Acres	BRIEF DESCRIPTION, LOCATION, ETC. (Not Warranted)
35929 Aug 14, 1989	Master	For Wendely	H. Smittle		American Fed Bank FSB	1370	223		Lot 7 Oak Crest Ct. Oak Crest
36298 Aug 15, 1989	"	For Richard W. Nabas Jr			Deborah O Ducker	1370	411		2nd flr title Subd Bk. 1246 pgs
36533 Aug 16, 1989	"	For Boyd V. Backwell			Federal Nat'l Mtg Assoc.	1370	538		Order # 89CP23-2281 Condules
36534 Aug 16, 1989	"	For Angelo Cuzzini et al			Federal Nat'l Mtg Assoc.	1370	540		Unit 17A Ridgeway Housg
36535 Aug 16, 1989	"	For Jerry L. Freeman et al			City Fed S + Loan	1370	542		Unit 13B Ridgeway Housg
36536 Aug 16, 1989	"	For Martin Dohr			Federal Nat'l Mtg Assoc	1370	544		Unit 202 Creek Villas Housg
36822 Aug 18, 1989	"	For George A. Hammond Jr.			D. J. Hannon	1370	672		Unit 5-B Town Park g Hill
37269 Aug 21, 1989	"	For Edna D. Suttles			General Accident Ins Co of America	1370	902		Plat 1 Hampton Ave Etn +
37494 Aug 22, 1989	"	For William W. Hamell			S.C. Federal Savings Bank	1371	28		Lot 1217 + Enoree. Rds
37493 Aug 22, 1989	"	For William W. Hamell			S.C. Federal Savings Bank	1371	30		Unit 6-102 Court Ridge Housg
37496 Aug 22, 1989	"	For William W. Hamell			S.C. Federal Savings Bank	1371	32		Unit E-101 Court Ridge Housg
37495 Aug 22, 1989	"	For William W. Hamell			S.C. Federal Savings Bank	1371	34		Unit D-102 Court Ridge Housg
37900 Aug 24, 1989	"	For Genevieve Dubois			First Fed S + L. Assoc. of S.C.	1371	223		Unit 3-101 Court Ridge Housg
38231 Aug 25, 1989	"	For James P. Weir et al			Heat Finance Inc	1371	425		Unit 2
38604 Aug 29, 1989	"	For Thomas Raza Khorsani			Sec of Veterans Affairs	1371	596		Lot 81 Riverwood Circle, River
38603 Aug 29, 1989	"	For Simon Kuper et al			DMAC Mortgage Corp	1371	598		Unit 124 Kimfield Dr South
	"								Village
	"								Lot 46 Sun 4 Duncan Mill
	"								Lot 59 Wedgewood Place Sec T.

DIRECT or GRANTOR Index to Deeds — Greenville County, S. C.

REG. U. S. PAT OFFICE *Chas McCott* County Indexes Since 1888
An Identifying Trade Mark

Open at Proper Tab according to First Letter or Letters of Name and refer to Buff Sub-Index sheet for page reference.

COTT FAMILY NAME INDEX No. 75 © 1949
MADE BY THE COTT INDEX COMPANY, COLUMBUS, OHIO
SOLD BY PHOTO COPY SUPPLY, MAULDIN, S. C.

FILE NUMBER DATE OF RECORD	GRANTORS FAMILY NAMES	GIVEN NAMES ABCDEFGHIJ	GIVEN NAMES KLMNNO	GIVEN NAMES PQRSTUVWXYZ	GRANTEES	BOOK	PAGE	No. of Acres	BRIEF DESCRIPTION, LOCATION, ETC. (Not Warranted)
38605 Aug 29 1989	Master	For William P. Jackson et al	Charles B Simmons Jr		Secretary of Veteran Affairs	1371	600		Subd. Lot 15 Idlewild Ave, Steved
40046 Sept 5 1989	"	For Mack Messingville et al	"	"	Shirley Virginia Howard	1372	339		Lot 8 Pebble Creek Pl II Park Rd.
41843 Sept 18 1989	"	For Edward L. Walter jr. et al	"	"	Carolina Investors Inc.	1373	437		1.83 ac + 1.49 acs State
41856 Sept 18 1989	"	For John W. Tate et al	"	"	United Carolina Bank & S.C.	1373	444		Chick Eggs Sp. Lot 2 Main + Donaldson St
41872 Sept 18 1989	"	For C. Eston Johnson et al	"	"	First Fed S & L Assoc & C	1373	446		Weehawken Hill Lot 12 Weehawken Circle
41895 Sept 18 1989	"	For Alan B. Huellmental jr. et al	"	"	American Fed Bank & B & Sville S.C.	1373	464		Unit 4-21 Yorktown Grille & C. Park Prop Reg.
42543 Sept 21 1989	"	For Charles C. Fowler et al	"	"	Town Park Association	1373	826		Unit 31-29 Jorrie Park Lebether St
42743 Sept 22 1989	"	For Don O. Kalleis Sr.	"	"	Transouth Financial Corp.	1373	933		pt Lots 28 + 29 Calvert + Pollen Davis Park aboht rights
42825 Sept 22 1989	"	For D.A. D. a & e Ben Pts.	"	"	Independent Life & Accident Ins. Co.	1373	958		Lot 2-75 Interstate Blvd. Garnt Sp.
42895 Sept 25 1989	"	For Estate of John A. Dunbar	"	"	Sec of Housing + Urban Devop.	1373	977		Lot 226 Rockvale Dr. Sec 1, also personal property
43097 Sept 25 1989	"	For Willie Roy Barnett et al	"	"	Dan W. Rigby jr. et al	1374	140		Lot 6 Whipperwill Sub.
43652 Sept 28 1989	"	For Susan H. Grady	"	"	Greenville County Redevelopment Authority	1374	463		pt Lots 2 + 3 Plat Bk CCC pg 57
44854 Oct 5 1989	"	For Russell A. Phillips	"	"	Sec of Housing + Urban Devop.	1375	121		Lot 3 Woodland Dr.
45305 Oct 9 1989	"	For Ernest H. Ring	"	"	Federal National Mtg Assn.	1375	400		Lot 4 Pinckney St Old Spartanburg Rd.
45634 Oct 10 1989	"	For Hilda H. Grange jr.	"	"	Racene B. Carson	1375	652		Lot 31 North St. Also Lot 30
45750 Oct 12 1989	"	For John R. Stewart jr. et al	"	"	Sec of Housing + Urban Devop.	1375	871		Villas Harig Prop Reg. Unit 3 Bldg A Rainbow

DIRECT or GRANTOR Index to Deeds — Greenville County, S. C.

REG. U. S. PAT. OFFICE *Chambers* County Indexes Since 1888 An Identifying Trade Mark

 Open at Proper Tab according to First Letter or Letters of Name and refer to Buff Sub-Index sheet for page reference.

COTT FAMILY NAME INDEX No. 75 © 1949
MADE BY THE COTT INDEX COMPANY, COLUMBUS, OHIO
SOLD BY PHOTO COPY SUPPLY, MAULDIN, S. C.

()

FILE NUMBER DATE OF RECORD	GRANTORS FAMILY NAMES	GIVEN NAMES ABCDEFGH	GIVEN NAMES IJKLMNO	GIVEN NAMES PQRSTUVWXYZ	GRANTEES	BOOK	PAGE	No. of Acres	BRIEF DESCRIPTION, LOCATION, ETC. (Not Warranted)
46034 Oct 12, 1989	Master	for Joseph L. Cannon			Roger F. Case	1375	945		L. L. Coleman Estate Lots 1, 2, 12, 13, + 14 Sub for Mills Lt Chen
46233 Oct 13, 1989	"	for William D. Burdell et al	"	"	Principal Mutual Life Ins. Co.	1376	34		Lot 68 First St. Woodside Colony.
46234 Oct 13, 1989	"	for P. Marcus Rogers	"	"	College Properties Inc.	1376	36		Lot 265 Ph III Cliff Ridge Ph II
46278 Oct 13, 1989	"	for Thomas B. Johnson Co. Inc.	"	"	Principal Mutual Life Ins. Co.	1376	46		Lot 1-N Woodwind Townhouse
46555 Oct 16, 1989	"	for Kirk R. Williams et al	"	"	Larry S. Shaw	1376	249		Lot Christ Rock Camp Rd Prop Reg.
46630 Oct 17, 1989	"	for Elaine C. Taylor	"	"	American Fed Bank ^{F&B}	1376	321		Unit 208 Englishside Haring forest
47090 Oct 18, 1989	"	B. Robert Coker, Jr. et al	"	"	American Fed. Bank ^{F&B}	1376	609		Lot 4-5 Woodmont Circle Brook-
47091 Oct 18, 1989	"	B. Robert Coker, Jr.	"	"	American Fed Bank ^{F&B}	1376	605	1.25	ac. tract - N. Parker Rd.
46995 Oct 18, 1989	"	Donald Edward Cape et al	"	"	Quonny Building System Inc.	1376	531		St. 3 Craftstone Commons - Sec I
46898 Oct 18, 1989	"	James D. Hendricks et al	"	"	Sec of Housing + Urban Development	1376	501		St 61 Chestnutfield Estates - Sec III American Legion Rd.
47454 Oct 20, 1989	"	for Stephen B. Pustaner et al	"	"	Insoles Corp.	1376	807	2.5	ac = Lot 30 Forrest Hills Sheffield Forest Sec 3
47455 Oct 20, 1989	"	for Stephen L. Whitten et al	"	"	Sec of Veterans Affairs	1376	809		Lot 99 Confederate Circle included Carport
47700 Oct 23, 1989	"	for Harry Lee Harris et al	"	"	Sec of Veterans Affairs	1376	907		Lot 156 Rockvale ^{Sec 2} also
48353 Oct 26, 1989	"	for Dorothy Lee Webb	"	"	Sec of Housing + Urban Devp	1377	258		Lot, property of Dorothy Lee Webb
48355 Oct 26, 1989	"	for Samuel Pyle	"	"	Sec of Housing + Urban Devp	1377	262		Lot Fleming St + Hayward Ave
48912 Oct 30, 1989	"	for Timothy R. Davis	"	"	Sec of Housing + Urban Devp	1377	570		St Tract 18 Wildwood Rd.

DIRECT or GRANTOR Index to Deeds — Greenville County, S. C.

REG. U. S. PAT OFFICE

Chambliss County Indexes Since 1888
An Identifying Trade Mark



Open at Proper Tab according to First Letter or Letters of Name and refer to Buff Sub-Index sheet for page reference.

COTT FAMILY NAME INDEX No. 75 © 1949
MADE BY THE COTT INDEX COMPANY, COLUMBUS, OHIO
SOLD BY PHOTO COPY SUPPLY, MAULDIN, S. C.

FILE NUMBER DATE OF RECORD	GRANTORS FAMILY NAMES	GIVEN NAMES ABCDEFGHIJ	GIVEN NAMES JKLMNO	GIVEN NAMES PQRSTUVWXYZ	GRANTEES	BOOK	PAGE	No. of Acres	BRIEF DESCRIPTION, LOCATION, ETC. (Not Warranted)
49284 Oct 31 1989	Master	For Estate of J. P. + Bonnie M. Scarborough		W. Daniel	Amos Tolbert	1377	817		Ad. Court Order, 2.615 ac Ridge Cedar Terrace, Mauldin
49823 Nov 2 1989	"	For Charles D. Cope		Charles B. Simmons Jr.	Sec of Housing + Urban Dev. Corp. S.C. Inc.	1378	403		Lot 57 Pinehurst Dr. Mtg Co. Sec 1
50475 Nov 7 1989	"	For Edward E. Yeargin		"	Associates Financial Services	1378	796		Lot 24 Congress St. S.W. Pal Sec 1K
50621 Nov 8 1989	"	For Glen Allen Cash et al		"	C.W. Haynes + Co.	1378	875		Lot 99 Chesterfield Estates Sec IV
50620 Nov 8 1989	"	For Dwight Williams		"	C.W. Haynes + Co.	1378	877		Lot 81 Chesterfield Estates City View Annex
50622 Nov 8 1989	"	For John B. Ballard et al		"	Sec of Veterans Affairs	1378	879		Lots 78 + 79 W. Marion Rd. PUD Ph II
50640 Nov 8 1989	"	For Jerry S. Bray		"	Sec of Veterans Affairs	1378	881		Lot 12 Creekside Villas Cherokee Forest
51521 Nov 14 1989	"	For Barbara L. Mitchell		"	Paul D. Lister et al	1379	383		Lot 270 Cherokee Dr.
51567 Nov 14 1989	"	For Karen W. Buford		"	Metmar Financial Inc	1379	396		Lot 19 Mountain Creek Ph 2 Pleasant Valley South Sp
51912 Nov 16 1989	"	For Estate of Calvin Hill et al		"	Berald R. Blur Real Estate, Inc.	1379	718		Lot 278 Prancer Ave. Montague Rd.
52145 Nov 17 1989	"	For Twenty-First Century Communications, Ltd Pts		"	Greenville Family Broadcast Inc.	1379	899	18.25	Acres SC Hwy 250 +
52690 Nov 21 1989	"	For Preston B. Shealey et al		"	Carolina First Bank of Greenville S.C.	1380	238	2	acres Harts Lane Seminole abt pt lot 15 = 67/100 ac S.W. Lot 15 + 16 less pt lot 15 + Renew Part Subd.
52915 Nov 22 1989	"	For Lloyd Allen Ramey		"	Jessie D. Gray	1380	433		Lot 27 School St. Bray Mill
52818 Nov 22 1989	"	For Rosy Ruth Willoughby et al		"	Sec of Housing + Urban Dev. Corp.	1380	260		Lot 31 Emily Lane Woodwood
52907 Nov 22 1989	"	For Michael G. Sutor Jr. et al		"	South Carolina National Bank	1380	403		Lot Ashmore Ave.
53040 Nov 22 1989	"	For Estate of Lattie Sloan Martin		"	Graceland Cemetery Assoc. Corp.	1380	521		

DIRECT or GRANTOR Index to Deeds — Greenville County, S. C.

REG. U. S. PAT OFFICE *Chas. McCott* County Indexes Since 1888 An Identifying Trade Mark

 Open at Proper Tab according to First Letter or Letters of Name and refer to Buff Sub-index sheet for page reference.

COTT FAMILY NAME INDEX No. 75 © 1949
MADE BY THE COTT INDEX COMPANY, COLUMBUS, OHIO
SOLD BY PHOTO COPY SUPPLY, MAULDIN, S. C.

()

FILE NUMBER	GRANTORS	GIVEN NAMES	GIVEN NAMES	GIVEN NAMES	GRANTEES	BOOK	PAGE	No. of Acres	BRIEF DESCRIPTION, LOCATION, ETC. (Not Warranted)
DATE OF RECORD	FAMILY NAMES	ABCDEFGHIJ	IJKLMNOP	QRSTUVWXYZ					
53091 Nov 27, 1989	Master	Jar William Walton Fecht II			Ins. Co. Principal Mutual Life	1380	557		Park Lot 54 Sharon Dr. Sharon Augusta Rd. Ranches
53108 Nov 27, 1989	"	Charles B. Simmons, Jr			Sec of Housing & Urban	1380	577		Lot 222 Dalling Ave. Pine Forest Dr.
53149 Nov 27, 1989	"	Jar Charles E. Robinson			Barry W. Flowers et al	1380	591		Unit 42 + Pt Units 40, 41 + 43 Pine Forest
53243 Nov 28, 1989	"	Jar Estate of Jack A. Stand			Chialin Chin	1380	602		Int Lot 127 Mapleton Dr.
53298 Nov 28, 1989	"	Jar James Dean Brown Jr.			Sec of Housing & Urban	1380	606		Lot 2 prop of Eliza J. Looper Personal property
53925 Nov 30, 1989	"	Jar Margaret M. Mells			Sec of Veterans Affairs	1380	996		Lot 3 Potomac Ave. also Mill Rd. (Jallant Estate survey for)
53926 Nov 30, 1989	"	Jar Estate of Jere Center Jallant			Annie J. Harris	1381	16		5.0 acres + 43.77 acres Belue
53927 Nov 30, 1989	"	Jar Estate of Robert Lee Jallant			Carolyn J. Single et al	1381	18	48.78	acres Belue Mill Rd.
54316 Dec 1, 1989	"	Jar Collins Christens Inc.			Carolina Investors Inc	1381	266		Lot 18 Palmetto St. Sec 2 Bellingham
54331 Dec 1, 1989	"	Jar David A. Stenhouse et al			Sec of Housing & Urban	1381	268		Lot 185 Chonendale Lane
" "	"	Jar David A. Stenhouse et al W. Daniel			" " "	1381	268		
54335 Dec 1, 1989	"	Jar James Robert Calvert Charles B. Simmons Jr.			Hugh Michael Drake	1381	271	5.0	Valley Acres, Rabon Rd. acres Tract 13 Rabon
55258 Dec 6, 1989	"	Charles B. Dennis Jr.			Emore River Baptist Ch	1381	881	13.14	ac. Cont. order, Case # 89 cp 23 2082
55337 Dec 6, 1989	"	Charles B. Dennis Jr.			Buedemey Inc.	1381	785		Lot 18, Kulgare Plantation
55380 Dec 8, 1989	"	Jar Robert E. Scott			Unit Parcel Sch of South	1381	942	2.63	ac. New Field Spring Rd. Paramount Park
55780 Dec 12, 1989	"	Jar Patricia Walker Butler			William D. Richardson	1382	226		Lot 195 Crosby Circle

DIRECT or GRANTOR Index to Deeds — Greenville County, S. C.

REG. U. S. PAT. OFFICE

County Indexes Since 1888
An Identifying Trade Mark



Open at Proper Tab according to First Letter or Letters of Name and refer to Buff Sub-Index sheet for page reference.

COTT FAMILY NAME INDEX No. 75 © 1949
MADE BY THE COTT INDEX COMPANY, COLUMBUS, OHIO
SOLD BY PHOTO COPY SUPPLY, MAULDIN, S. C.

FILE NUMBER DATE OF RECORD	GRANTORS FAMILY NAMES	GIVEN NAMES ABCDEFGHIJ	GIVEN NAMES JKLMNO	GIVEN NAMES PQRSTUVWXYZ	GRANTEES	BOOK	PAGE	No. of Acres	BRIEF DESCRIPTION, LOCATION, ETC. (Not Warranted)
55822 Dec 12 1989	Master	Jar Ready	River	Denep Corp.	American Fed Bank ^{28B}	1382	257		also Lot 4 Mt. Zion St. Richland Hills Lots 22 + 24 Mt. Eustace Railroad St.
56141 Dec 14 1989	"	Jar Ready	River	Denep. Corp.	American Fed Bank ^{28B}	1382	483		Lots 12, 13 + 14 also Lot 1
56213 Dec 14 1989	"	Jar Johnny C.	Irby	etal	Sec of Housing + Urban Denep. Corp.	1382	527		Lot 60 Mauldin, Blendale
56258 Dec 14 1989	"	Jar Prestige Builders	of	Biville Ltd.	First Trident Savings + Loan	1382	566		Lot 22 Bradley Oaks
56257 Dec 14 1989	"	Jar Prestige Builders	of	Biville Ltd.	First Trident S + L Corp	1382	568		Lot 34 Ashford
56357 Dec 15 1989	"	Jar Dwight	William		HDC Company	1382	602		Lot 87 Willow Pond Subd.
57049 Dec 20 1989	"	Jar James B. Johnson	Co. Inc.		Principal Mutual Life Ins.	1383	090		Lot 93 Wedgefield Sec 1 Morgan Circle
57230 Dec 20 1989	"	Jar James A. McCall	etal		Federal Nat'l Mtg Assoc.	1383	142		Pt Lots 29 + 30 Alice Ave +
57587 Dec 22 1989	"	Jar Estate of Willie L.	Shumate	etal	Sec of Veterans Affairs	1383	361		Pt. Lot Perry Ave.
57828 Dec 27 1989	"	Jar Luerna Plumley	etal	Jar W. Daniel	Jim Harrison	1383	504	3.0 Acres	Chick Spg Sp.
58037 Dec 27 1989	"	Jar Caleb Eugene Carter	etal	Charles B. Simmons	S. Bruce Moore	1383	621		Lot west Bladen St. tree
58153 Dec 28 1989	"	Jar Martin A. McClung	etal		First Fed S + L Assoc. g/c	1383	701		Lot 133 Sugar mill Sub.
58292 Dec 29 1989	"	Jar Donald F. Whitley			American Federal Bank ⁷⁵³	1384	71		Brandm Plant Lot 54 Sect. Abney Mills