

DIRECT or GRANTOR Index to Deeds — Greenville County, S. C.

REG. U. S. PAT OFFICE *Chas. M. Calkins* County Indexes Since 1888 An Identifying Trade Mark

Open at Proper Tab according to First Letter or Letters of Name and refer to Buff Sub-Index sheet for page reference.

COTT FAMILY NAME INDEX No. 75 © 1949
MADE BY THE COTT INDEX COMPANY, COLUMBUS, OHIO
SOLD BY WALKER, EVANS & COGSWELL CO., CHARLESTON, S.C.

(A)

FILE NUMBER	DATE OF RECORD	GRANTORS FAMILY NAMES	GIVEN NAMES ABCDEFGHIJ	GIVEN NAMES JKLMNO	GIVEN NAMES PQRSTUVWXYZ	GRANTEES	BOOK	PAGE	No. of Acres	BRIEF DESCRIPTION, LOCATION, ETC. (Not Warranted)
15815	Jan. 2, 1975	Leslie	mae Annie	4	W. N.	Mary B. Dawson ^{etal.}	1012	543		Lot 12 Elrod St. (Williams)
16324	Jan 9, 1975	"			W. N., Inc.	Joseph T. Barkshire ^{etal.}	1012	306		Lot 162 Part "Down Park"
16323	Jan 9, 1975	"			W. N., Inc.	George A. G. Braxton, Jr. ^{etal.}	1012	808		Lot 147 Part "Down Park"
16789	Jan. 15, 1975	"			W. N., Inc.	Margaret P. Walters	1013	160		Lot 143 "Kingsgate Sec 2"
18162	Feb. 3, 1975	"	Armed T. ^{etal.}			James E. White, ^{etal.}	1014	111		Lot 432 "Del Norte Etc."
"	"	"	Gemma B. ^{etal.}			" "	1014	111		"
21275	Mar. 14, 1975	"				Wilma E. ^{etal.} Blease G. Coleman	1015	588		Lot 6 Prop. R.A. Moseley
22127	Mar. 26, 1975	"				W. N., Inc. Joseph A. Lucien ^{etal.}	1015	994		Merrifield Park Lot 630 Sec. II Parliament
22555	Apr. 1, 1975	"				W. N., Inc. Jerome R. Jempton, Jr. ^{etal.}	1016	158		Lot 16 "Kingsgate Sec. 2"
22817	Apr. 3, 1975	"				W. N., Inc. Brenton W. Bruma ^{etal.}	1016	314		+ Camelot Dr., "Camelot" Lot 22 cor. Lancelot Dr.
22816	Apr. 3, 1975	"				W. N. Inc. Cornelius Vander Weale ^{etal.}	1016	315		Forest Paris Mt. Tr. Lot 29 Dundee Lane, "Stratford Etc." Sec. III
22851	Apr. 3, 1975	"				W. N. Inc. William Marshall ^{etal.}	1016	348		Lot 3 Queensway, "Pelham"
22909	Apr. 4, 1975	"				W. N., Inc. Robert W. Brown ^{etal.}	1016	371		Lot 204 "part Down Park"
22913	Apr. 4, 1975	"				W. N., Inc. D. J. + R. ^{Waks, Inc.} Short Metal	1016	376		Lot Augusta Rd.
23172	Apr. 7, 1975	"				W. N., Inc. Jackie B. Evans, ^{etal.}	1016	422		Lot 82 "Dove Lane"
23911	Apr. 16, 1975	"				W. N., Inc. Tommy W. Proctor ^{etal.}	1016	885		Lot 95 "Coach Hills"

DIRECT or GRANTOR Index to Deeds — Greenville County, S. C.

(A1)

REG. U. S. PAT. OFFICE *Chas McCott* County Indexes Since 1888 An Identifying Trade Mark

Open at Proper Tab according to First Letter or Letters of Name and refer to Buff Sub-Index sheet for page reference.

COTT FAMILY NAME INDEX No. 75 © 1949 MADE BY THE COTT INDEX COMPANY, COLUMBUS, OHIO SOLD BY WALKER, EVANS & COGSWELL CO., CHARLESTON, S.C.

FILE NUMBER DATE OF RECORD	GRANTORS FAMILY NAMES	GIVEN NAMES ABCDEFGH	GIVEN NAMES IJKLMNO	GIVEN NAMES PQRSTUVWXYZ	GRANTEES	BOOK	PAGE	No. of Acres	BRIEF DESCRIPTION, LOCATION, ETC. (Not Warranted)
25022 Apr 29, 1915	Lesley	W. Newitt			Shelma P. Lesley	1017	468		Washington Ave. Greenville Tp. Lot 3 Texas Ave. Also lot 34
25211 May 1, 1915	"			W. N. Inc of J. Price, et al 2 gen. pts	Academy Rental Co.	1017	214		Lot 15 New Dr. Academy Rental Co. a gen. pts. Memorandum of pts. Agree. of
23711 May 6, 1915	"			W. N., a partner	P. Dean Midgett et al	1018	48		Lot 203 "Couch Hills"
28115 May 9, 1915	"			W. N., Inc	Joint Ventures, Inc.	1018	104		Spent Box C. Chick Dept. Tp. Lot 48 Edwards Rd. Columbus
26173 May 12, 1915	"			W. N., Inc	Shelma P. Newitt Lesley	1018	357		Lot 34 Washington Ave. Greenville Tp. 42 Int. Lot 3 Texas Ave. Also "Shenwood Forest"
26010 May 1, 1915	Lesley			W. N., Inc	Robert W. Schuster et al	1018	677		Lot 160 Scarlett St.
27266 May 22, 1915	Leslie			W. N., Inc	Raymond W. Temple et al	1018	356		Lot 74 "Couch Hills"
27154 May 1, 1915	"			W. N., Inc	William G. Johnson	1019	135		Lot 108 "Couch Hills"
23362 Jun 6, 1915	"			W. N.	David D. McDonald	1019	433		Plawantburg, W. pt. Lot near Greenbriar Rd +
28843 Jun 6, 1915	"			W. N., Inc	Kenneth R. Olson et al	1019	436		Lot 138 "Couch Hills"
27178 Jun 17, 1915	"			W. N., Inc	Richard E. Ingram et al	1019	765		See Plantation 1-5 in 24. Lot 46 near Greenbriar Rd. Holly "Stratton Place"
30685 June 26, 1915	"			W. N., Inc	J. C. Inezier et al	1020	378		Lot 58 Broadwater W. "Pleasant Valley"
2640 July 30, 1915	Lesley	Evelyn K	+		Ronald D. Betty D. Gordon	1022	8		Lot 251 Potomac Ave. "Palham Eats" Dec. III
3142 Aug 5, 1915	Leslie			W. N., Inc	Richard R. Davis et al	1022	303		Lot 49 Ashburn, Place "Hilly Tree Plantation" Lactic P
4606 Aug 26, 1915	"			W. N., Inc	William W. Neizer et al	1022	904		Lot 66 Fish Brook Way

DIRECT or GRANTOR Index to Deeds — Greenville County, S. C.

REG. U. S. PAT. OFFICE *Chas. McCath* County Indexes Since 1888 An Identifying Trade Mark

Open at Proper Tab according to First Letter or Letters of Name and refer to Buff Sub-Index sheet for page reference.

COTT FAMILY NAME INDEX No. 75 © 1949
MADE BY THE COTT INDEX COMPANY, COLUMBUS, OHIO
SOLD BY WALKER, EVANS & COGSWELL CO., CHARLESTON, S.C.

(B)

FILE NUMBER DATE OF RECORD	GRANTORS FAMILY NAMES	GIVEN NAMES ABCDEFGHIJ	GIVEN NAMES JKLMNO	GIVEN NAMES PQRSTUVWXYZ	GRANTEES	BOOK	PAGE	No. of Acres	BRIEF DESCRIPTION, LOCATION, ETC. (Not Warranted)
6046 Sept 4, 1975	Leslie			W. N., Inc	John C. Evans et al.	1023	664		Lot 18 Kingsgate Sec 2
7274 Sept 17, 1975	"	# 19759 <i>Cancelled</i>	1255	A 225 et al.	William Southern Bk + Tr. Co.	1024	371		Assignment of lease Ave. Bk. D. Riverside
9282 Oct 7, 1975	"	<i>James S. Underhill</i>		Nick J.	James D. Carlton	1025	425		Lot 16 pt. Lot 14 Palmetto
9434 Oct 8, 1975	"			W. N., Inc	George W. Stetson et al.	1025	506		Lot 27 "Dove Tree"
10577 Oct 20, 1975	"			W. N., Inc	William C. Davis et al.	1026	90		Plate "Dec 5" Lot 51, Guil Dr. "Knollwood"
10896 Oct 23, 1975	"			W. N., Inc	Max C. Hutchins et al.	1026	201		Lot 21 Stratton Place
12404 Nov 10, 1975	"			W. N. Inc.	Clyde S. McIntyre et al.	Re Record 1027	11		Lot 473, Pimlico Rd. Sec 2. "Bower Estate" for Original deed see deed book 798 pg. 407
"	"			"	"	Re-record 1027	"		
"	"			"	"	"	"		
13600 Nov 21, 1975	"			W. N., Inc	James J. Jennings et al.	1027	571		Lot 143 Kingsgate Sec II
13780 Nov 25, 1975	Lesley		Martha B.		Workers of the City of Greenville The Commission of Public	1027	674	1.92	Acres E. of Green Meadows Rd.
"	"				"	1027	674		
19265 Jan 29, 1976	Leslie			W. N., Inc	Deborah A. Durett	1030	839		"Stratton Place" Lot 79 R/W Providence Square
20154 Feb 9, 1976	"			W. N., Inc	David Clark Goddard et al.	1031	363		Lot 34 Stratton Place
20306 Feb 10, 1976	"			W. N., Inc	Southland Properties Inc.	1031	461		Lot 28 Stratton Place
24512 Mar 26, 1976	"			W. N., Inc	James B. Dorrell et al.	1033	702		Lot 26 Palham, East Sec. III
25605 April 6, 1976	"			W. N. Inc.	Florence J. Briggs	1034	232		Lot 7 Jane Lee

DIRECT or GRANTOR Index to Deeds — Greenville County, S. C.

(B1)

REG. U. S. PAT. OFFICE *Case McCott* County Indexes Since 1888 An Identifying Trade Mark

Open at Proper Tab according to First Letter or Letters of Name and refer to Buff Sub-Index sheet for page reference.

COTT FAMILY NAME INDEX No. 75 © 1949
MADE BY THE COTT INDEX COMPANY, COLUMBUS, OHIO
SOLD BY WALKER, EVANS & COGSWELL CO., CHARLESTON, S.C.

FILE NUMBER DATE OF RECORD	GRANTORS FAMILY NAMES	GIVEN NAMES ABCDEFGHIJ	GIVEN NAMES JKLMNO	GIVEN NAMES PQRSTUVWXYZ	GRANTEES	BOOK	PAGE	No. of Acres	BRIEF DESCRIPTION, LOCATION, ETC. (Not Warranted)
27036 Apr 21, 1976	Leslie				W.N., Inc. Stephen R. Yearick ^{etal.}	1035	21		Lot 73 "Stratton Place"
27040 Apr 21, 1976	"				Ralph William J. Gill ^{etal.}	1035	26	0.80	Acc.
27355 Apr 23, 1976	"				W.N. Inc. Lloyd E. ... ^{etal.}	1035	179		Acc. "Northwood Hills" Austin Tp Lot 21 + 144 "King's Gate" + 145 + 146
30024 May 20, 1976	"				W.N. Inc. Dale Walton Turner ^{etal.}	1036	604		Lot 118 Dove Tree
30121 May 21, 1976	"				W.N. Inc. Norman F. Cheek Jr. ^{etal.}	1036	608		Lot 10 King's Gate Sec. II
30580 May 26, 1976	"				W.N. Inc. Janice W. Shelton ^{etal.}	1036	730		Lot 10 "Stratton Place" Phase II
31480 Jun 3, 1976	"				W.N. Inc. Nevenyer Rd. Land Co. ^{etal.}	1037	378		lots 12 + 144 "King's Gate" Phase II
32162 Jun 1, 1976	Lesley	Brenda	B., etal		Lawrence Fred. S + S. Casen.	1037	751		Lot D'Ville Austin Tp.
32316 Jun 11, 1976	Leslie				W.N., Inc. P. Wallace Wilson ^{etal.}	1037	851		Lot 85 "Northwood Hills" "Dr. Swain Garden" Butler Tp
32844 Jun 16, 1976	Leslie				Sara Jane Coy Edward Durham Jr. ^{etal.}	1038	126		Lot 41 Linwood Ave. Chick's Gap Tp.
33603 June 27, 1976	"				W.N. United Development Services, Inc. ^{etal.}	1038	530	15.24	Acc. Walker Springs Rd
34188 June 30, 1976	"				W.N. Inc. Sidney C. Spivey ^{etal.}	1038	802		Lot 20 Dove Tree
3412 July 2, 1976	Leslie				W.N. Inc. ... ^{etal.}	1038	103		Lot 27 "Stratton Place" Austin Tp.
3549 July 10, 1976	Lesley	Brenda J.	etal.		Propertunities, Ltd.	1039	130	2.0	Acc + 34 Acc Sec pt. "Lion Hill" Lot 301
3615 July 31, 1976	Leslie	Ann Marie	+		W.N. Inc. ... ^{etal.}	1040	405		Lot 301
Aug 6, 1976	Leslie				W.N. Inc. Bernice C. Helms.	1040	836		Lot 45 Honey Hill Sec. II + Old Iron way "Nolly's Pine Plantation" Phase I Austin Tp.
"	"				" " " "	1040	836		

DIRECT or GRANTOR Index to Deeds — Greenville County, S. C.

REG. U. S. PAT. OFFICE *Chas. M. Calkins* County Indexes Since 1888 An Identifying Trade Mark

Open at Proper Tab according to First Letter or Letters of Name and refer to Buff Sub-Index sheet for page reference.

COTT FAMILY NAME INDEX No. 75 © 1949
MADE BY THE COTT INDEX COMPANY, COLUMBUS, OHIO
SOLD BY WALKER, EVANS & COGSWELL CO., CHARLESTON, S.C.


2
(C)

FILE NUMBER DATE OF RECORD	GRANTORS FAMILY NAMES	GIVEN NAMES ABCDEFGHIJ	GIVEN NAMES JKLMNO	GIVEN NAMES PQRSTUVWXYZ	GRANTEES	BOOK	PAGE	No. of Acres	BRIEF DESCRIPTION, LOCATION, ETC. (Not Warranted)
4078 Aug. 11, 1976	Hesley		Jo Nell		Jamie B. Black	1041	73		Quail Hollow Mills Sec. C Lot 56 (#81) E. Seventh St.
04194 Aug. 12, 1976	Heslie			W. H.	Nuke Power Co.	1041	148		Right of Way
66674 Sept. 8, 1976	"			W. N. Moore	B. Thomas White et al	1042	544		Lot 14 Kinrossgate Sec. II
7751 Sept. 21, 1976	"			W. N. Moore	Holly Tree Plantation <i>a. et al. pto</i>	1043	251		Dr. Hollingsworth Pl. Sec. II Austin T. Lot 29 Holly Tree Plantation
9102 Oct. 4, 1976	"			W. N. Moore	Sam H. Ruben et al	1043	976		Home "Hanging Map." Lot 88 + pt. Lot 87 Hawthorne Sec. I
9299 Oct. 5, 1976	"			W. N. Moore	Sidney R. Pickett et al	1044	53		Lot 69 "Merrifield Park"
10344 Oct. 10, 1976	"			W. N. Moore	W. N. Moore et al	1044	82		19 pg. 129 Lot 10 "Pleasantdale"
11931 Nov. 1, 1976	"			W. N. Moore	William B. Nash et al	1045	405		lots 10 + 11 Pleasantdale
13498 Nov. 16, 1976	"	also known as	William A. Heslie, Jr.	W. N. Moore	Frances C. Eutaw	1046	208		Lot 22 Dove Tree Prop. Regime
14795 Nov. 30, 1976	"			William A. Heslie, Jr.	Rebekah T. Zornstow	1047	53		Unit 6C Dawn Park Hoiz. see bk 662 pg. 266
15007 Dec. 2, 1976	"			W. Leonard	W. N. Heslie	1047	150		Lot 47 Dawn Park for orig deed
17548 Dec. 30, 1976	"			W. N. Moore	Gary W. Dinley et al	1048	825		Lot 56 Stratton Place "Sheffield Forest" Sec. III
17981 Jan. 5, 1977	"			W. N. Moore	Richard A. Ward et al	1049	152		Lot 99 Confederate Cir.
19355 Jan. 20, 1977	"			W. H. et al.	Caiaphas J. Thompson	1049	913		2 lots Lindlton St. Venia Int. 29.
19837 Jan. 27, 1977	"			W. H. Inc.	William L. Shealy et al	1050	157		Lot 25 Bullhill Ct. Buxton
20863 Feb. 8, 1977	"			W. N. Moore	Maurice A. Jones et al.	1050	714		Lot 20 "Kinrossgate" Sec. II

DIRECT or GRANTOR Index to Deeds — Greenville County, S. C.

2
(C1)

REC. U. S. PAT. OFFICE *Chas McCott* County Indexes Since 1888 An Identifying Trade Mark

 Open at Proper Tab according to First Letter or Letters of Name and refer to Buff Sub-Index sheet for page reference.

COTT FAMILY NAME INDEX No. 75 © 1949
MADE BY THE COTT INDEX COMPANY, COLUMBUS, OHIO
SOLD BY WALKER, EVANS & COGSWELL CO., CHARLESTON, S.C.

FILE NUMBER DATE OF RECORD	GRANTORS FAMILY NAMES	GIVEN NAMES ABCDEFGHIJ	GIVEN NAMES JKLMNO	GIVEN NAMES PQRSTUVWXYZ	GRANTEES	BOOK	PAGE	No. of Acres	BRIEF DESCRIPTION, LOCATION, ETC. (Not Warranted)
20929 Feb. 9, 1977	Leslie			W. N. Inc.	John P. Sheppard, et al	1050	776		Lot 132 Coach Hills
21865 Feb. 18, 1977	"			W. N. Inc.	Alfred J. Holden, et al	1051	255		Lot 125. Coach Hills
22362 Feb. 24, 1977	"			W. N. Inc.	Larry G. Shaw, et al	1051	563		Wale Lot 66 & 67 Cedar Butler Tp.
22866 Mar. 1, 1977	"			W. N. Inc.	Orville E. McKibben	1051	853		Lot Howell Rd.
24637 Mar. 18, 1977	"			W. N. Inc.	Margaret E. Lowery	1052	988		Lot Walker Spgs. Rd.
26103 April 1, 1977	"			W. N. Inc.	D. N. King, et al	1053	856		Lot 270 Westwood Section Chick Spring #2
26166 April 1, 1977	"			W. N. Inc.	Mickey R. Nemerey, et al	1053	898		Lot 21 + pt. lot 22 Melvin Sec. 8
26727 April 7, 1977	"			W. N. Inc.	Harry C. Preacher, et al	1054	235		Lot 286 Deverger Place RD.
27341 Apr. 15, 1977	"			W. N. Inc.	Gordon E. Mason, et al	1054	659		Lot Walker Springs "Hollytree Plant. Phase II" Austin Tp
27642 Apr. 15, 1977	"			W. N. Inc.	Robert C. Thompson, et al	1054	664		Lot 31 Plantation Dr. Sec. II
28034 Apr. 19, 1977	"			W. N., et al	Beechwood	1	245		Dedication of Roads & Streets "Stratton Place"
29523 May 2, 1977	"			W. N. Inc.	Robert V. Barry, et al	1055	809		Lot 74 Bridgeway Dr
29620 May 2, 1977	"			W. N. Inc.	Paul D. Spifford, et al	1055	834		Lot 22 Blue Rd.
30590 May 11, 1977	"			W. L.	S. C. State Navy Department	1056	419	0.136	Over Smith Nine Rd. Butler Tp.
30751 May 13, 1977	"			W. N. Inc.	Annie Harland, et al	1056	471		Lot 12 Eisenhower, 2 Sec II
30753 May 14, 1977	"			W. N. Inc.	Lee G. Moore	1056	412		Lot 158 "Hingogate"

DIRECT or GRANTOR Index to Deeds — Greenville County, S. C.

REG. U. S. PAT. OFFICE *Chas McCott* County Indexes Since 1888 An Identifying Trade Mark

Open at Proper Tab according to First Letter or Letters of Name and refer to Buff Sub-Index sheet for page reference.

COTT FAMILY NAME INDEX No. 75 © 1949
MADE BY THE COTT INDEX COMPANY, COLUMBUS, OHIO
SOLD BY WALKER, EVANS & COGSWELL CO., CHARLESTON, S.C.

FILE NUMBER	GRANTORS	GIVEN NAMES	GIVEN NAMES	GIVEN NAMES	GRANTEES	BOOK	PAGE	No. of Acres	BRIEF DESCRIPTION, LOCATION, ETC. (Not Warranted)
DATE OF RECORD	FAMILY NAMES	ABCDEFGHIJ	IJKLMNOP	QRSTUVWXYZ					
32721 May 30, 1977	Leslie				W. N. Mrs. Thomas David Saunders ^{Sp. et al.}	1057	518		"Gower Estab." Sec. B Lot 236 + pt. lot 235
32953 May 31, 1977	"				W. N. Robert A. Legrow ^{et al.}	1057	626		Lot 27 "Broadleaf Forest" Park" Sec. I
34130 June 16, 1977	"	Beth B	*	A. III William	HBA Properties, Inc ^{et al.}	1058	299		Lot 7 Rockwood Dr. Myers Way. 25 O'ville Tp.
36224 June 29, 1977	"	Nella	*	Sammy	Norma Jean Smith ^{et al.}	1059	501	5	Acres. ca. Hwy. 25 3 & U.S. "Dorchester Woods" Sec. III Mauldin
36481 June 30, 1977	"	Beth B.	*	A. III William	David L. Naughton ^{et al.}	1059	635		Lot 156 Cypress Creek Dr. "Holly Spgs." Sec. II Mauldin
36521 June 30, 1977	"	Deborah G.			David C. Jennings ^{et al.}	1059	653		Lot 120 Springdale Dr. Hwy. 25 Sec. III Mauldin
82 July 1, 1977	"				W. N. Mrs. William P. Blackwell ^{et al.}	1059	682		Lot 67 "Old Knollywood" Mfg. Co. Village Piedmont Sec. III
12 July 1, 1977	"		B. et al. Kenneth		Charlie R. Brown ^{et al.}	1059	683		Lot 59 (S) River St. Piedmont
7522 July 15, 1977	"				W. N. Mrs. William H. Craigh, Jr. ^{et al.}	1060	602		Lot 56 "Gray Fox Run" Dr. "Camelot" Correctional Inst.
1864 July 18, 1977	"				W. N. Brenton D. Bruns, et al	1060	732		Lot 22 Lancelot Dr. & Camelot for Orig. see deed Bk. 1016 pg. 314
2365 July 22, 1977	"				W. N. Mrs. Allan R. Green, et al	1061	9		"Woodharbor" Lot 17 Woodharbor Dr.
3101 Jul 29, 1977	"			et al Odell P.	Thomas William Mathis	1061	489		Lease
" " "	"			et al Inez K.	" " "	1061	489		
3854 Aug 4, 1977	"				W. N. Mrs. Shirley M. Breen	1061	850		Lot 25 "Pleasantdale"
3938 Aug 5, 1977	"				W. N. Mrs. Robert M. Ingram	1061	934		Lot 18 Woodharbor

DIRECT or GRANTOR Index to Deeds — Greenville County, S. C.

2
(01)

REG. U. S. PAT OFFICE *Chas McCott* County Indexes Since 1888
An Identifying Trade Mark

Open at Proper Tab according to First Letter or Letters of Name and refer to Buff Sub-Index sheet for page reference.

COTT FAMILY NAME INDEX No. 75 © 1949
MADE BY THE COTT INDEX COMPANY, COLUMBUS, OHIO
SOLD BY WALKER, EVANS & COGSWELL CO., CHARLESTON, S.C.

FILE NUMBER DATE OF RECORD	GRANTORS FAMILY NAMES	GIVEN NAMES ABCDEFGHIJ	GIVEN NAMES JKLMNO	GIVEN NAMES PQRSTUVWXYZ	GRANTEES	BOOK	PAGE	No. of Acres	BRIEF DESCRIPTION, LOCATION, ETC. (Not Warranted)
4735 Aug 12, 1977	Lesley				Ronald D. Evelyn D. Lesley et al	1062	398		slnt. lot Page Dr.
5835 Aug. 22, 1977	Leslie				W. N. Inc. William H. Ferguson, Jr.	1063	187		Lot 3 Woodharbor
6500 Aug. 29, 1977	Leslie				W. N. Inc. Milton H. Hawn, et al	1063	629		Lot 174 Trent Dr. "Avon Park"
8104 Sept. 12, 1977	"				W. N. V-2, Inc.	1064	586		slnt. lot Baling Rd.
9206 Sept. 12, 1977	"				W. N. V-2, Inc.	1064	591		of Len Memorandum of Agree. Blk. E
8623 Sept. 16, 1977	"				W. N. William R. Hodges	1064	906		Lot 23, "Highland Terrace"
10274 Sept. 30, 1977	Leslie				W. N. + Shaw, Inc. William B. Bramlett	1065	982		Sets 22, 23 + 24 Mt. Cornwall Rd.
10502 Oct. 3, 1977	Lesley				Consolidated Lines, Inc.	1066	54	8 1/2	QCD, Austin Tp. Fairview Tp.
11721 Oct. 13, 1977	Lesley				Paul H. Bentley	1066	728		Lot Main St, Ft. Ince
11998 Oct. 17, 1977	Leslie				W. N. Inc. Samuel C. Sigou, et al	1066	864		Lot 60 "Dove Tree"
12298 Oct. 19, 1977	"				W. N. Inc. Marianne E. Bolton	1067	35		Lot 10, Gray Fox Run see, III
12614 Oct. 21, 1977	"				W. N. Inc. Colonial Hills Baptist Church	1067	180		Lot 120 Colonial Hills "Woodharbor"
14560 Nov. 9, 1977	Leslie				W. N. Inc. Gregory R. Hamilton, et al	1068	192		Lot 9 Woodharbor Dr.
15707 Nov. 21, 1977	Leslie				W. N. Inc. Barney S. Melton, et al	1068	775		Lot 86 Dove Tree
16305 Nov. 25, 1977	"				W. N. Inc. Robert C. Cooper, et al	1069	92		Lot 34 Quail Hill Estd.
16969 Dec. 2, 1977	"				W. N. Inc. Larry O. Neicher, et al	1069	504		Lot 12 Woodharbor

CANCELLED
9-21-10 #64019 DEED BK 2378-1281
REGISTER OF DEEDS

Was 21. H. Shaw, Inc.

DIRECT or GRANTOR Index to Deeds — Greenville County, S. C.

REG. U. S. PAT. OFFICE *Chas. McCatt* County Indexes Since 1888 An Identifying Trade Mark

Open at Proper Tab according to First Letter or Letters of Name and refer to Buff Sub-Index sheet for page reference.

COTT FAMILY NAME INDEX No. 75 © 1949
MADE BY THE COTT INDEX COMPANY, COLUMBUS, OHIO
SOLD BY WALKER, EVANS & COGSWELL CO., CHARLESTON, S.C.

FILE NUMBER	DATE OF RECORD	GRANTORS FAMILY NAMES	GIVEN NAMES ABCDEFGHIJ	GIVEN NAMES JKLMNO	GIVEN NAMES PQRSTUVWXYZ	GRANTEES	BOOK	PAGE	No. of Acres	BRIEF DESCRIPTION, LOCATION, ETC. (Not Warranted)
17469	Dec. 7, 1977	Leslie			W. N. Inc.	Alvin J. Smith, et al	1069	787		"Woodmere" Lot 7 Brandywine Ct. (Terrydale)
17812	Dec. 12, 1977	"			W. N. Inc.	W. Harry Wickliffe, et al	1069	984		Lot 49 "Henderson Forest"
17886	Dec. 12, 1977	"			W. N. Inc.	for orthodox Assoc. Mt. Pisgah Sharon Place & Hunt Joseph A. Wells, et al	1069	986		Lot 5 Lawrence Rd. St. (Arivestank St.) "E. Lynn Add." Corrective Deed - Lot 127 Johnson
19801	Jan. 3, 1978	"			W. N. Inc.	J. M. Tull Industries, (51/2 Martha K. Sudyk)	1071	161		Palham Rd. "Palham Estate" Dec III
20818	Jan. 12, 1978	"			W. N. Inc.	Martha K. Hutchins,	1071	753		Lot 42 Queenaway (Dr.) & for orig. see deed Bk. 979 pg 382 + deed Bk. 977 pg 319
20958	Jan. 13, 1978	"			W. N. Inc.	Gynthia F. Harter	1071	844		Lot 7 Woodharbor "Heathwood"
21964	Jan. 24, 1978	"			W. N. Inc.	Timothy D. Henson, et al	1072	493		Lot 13 E. Heathwood Dr.
22695	Feb. 1, 1978	"			W. N. Inc.	Norman Wells, et al	1072	927		Lot 75 "Gray Fox Run"
25927	Mar. 6, 1978	"			W. N. Inc.	Thomas E. Hartzell, et al	1074	724		Lot 33 "Holly Tree Plantation"
27363	Mar. 17, 1978	"			W. N. Inc.	R. Wayne Pickelimer, et al	1075	530		Lot 8 Woodharbor Dr. "Woodharbor"
27404	Mar. 20, 1978	"			W. N. Inc.	John C. White, Jr.	1075	589		Lot 10 Woodharbor Dr. "Woodharbor"
28985	April 3, 1978	"			W. N. Inc.	Ralph Barry Dapton, et al	1076	372		Lot 13 "Woodharbor"
29154	April 3, 1978	"			W. N. Inc.	Michael J. Bambara, et al	1076	444		Lot 11 "Woodharbor"
29337	April 5, 1978	"			William S. B&B Rentals		1076	552		Correction Deed - Lot 9 Cabu Dr. Cahib Springs Tp. For orig. see Deed Bk. 925-194
	" "	"			"	" "	1076	552		

DIRECT or GRANTOR Index to Deeds — Greenville County, S. C.

(E)

REG. U. S. PAT. OFFICE *Chas. M. Catts* County Indexes Since 1888 An Identifying Trade Mark

Open at Proper Tab according to First Letter or Letters of Name and refer to Buff Sub-Index sheet for page reference.

COTT FAMILY NAME INDEX No. 75 © 1949
MADE BY THE COTT INDEX COMPANY, COLUMBUS, OHIO
SOLD BY WALKER, EVANS & COGSWELL CO., CHARLESTON, S.C.

FILE NUMBER DATE OF RECORD	GRANTORS FAMILY NAMES	GIVEN NAMES ABCDEFGHIJ	GIVEN NAMES JKLMNO	GIVEN NAMES PQRSTUVWXYZ	GRANTEES	BOOK	PAGE	No. of Acres	BRIEF DESCRIPTION, LOCATION, ETC. (Not Warranted)
30483 Apr. 14, 1978	Leslie				W. N. Inc. Peter J. DeFrongo, et al	1077	131		"Holly Tree Plantation" Phase II Sec II Quater Lot 47 Holly Tree Lane + Hollybrook Way
30480 Apr. 14, 1978	Leslie				W. N. Inc. Leland A. Henson, et al	1077	162		Lot 24 Woodharbor Dr. "Woodharbor"
30941 Apr. 19, 1978	Leslie				W. N. Inc. Timothy P. Sullivan et al	1077	372		Lot 103 "Gray Fox Run"
31839 Apr. 27, 1978	Leslie		John D. et al		Nathan William Davis et al	1077	914	1.40	Ace White Rd. Ashburn Tp.
"	"		Mary G.		" " " "	1077	914		
32350 May 1, 1978	Leslie				W. N. Inc. Larry M. Voreis	1078	223		Lot 28 Rising Sun Ct. "The Meadows"
33092 May 8, 1978	Leslie				W. N. V. H. Hopple, et al	1078	752		Lot Buncombe St. Lakes
34205 May 17, 1978	Leslie				W. N. Inc. Dale G. Blair et al	1079	346		Lot 150 Fine Hair Turn "Heritage"
34874 May 22, 1978	Leslie				W. N. Inc. Academy Rental Co. a/k/a Kento	1079	706		Lot 4 + Lot 10 Henderson Forest (Jerry Lake)
35280 May 26, 1978	Leslie				W. N. Inc. Charles S. Hay, et al	1079	846		Lot 145 "Heritage Lakes"
35944 June 4, 1978	Leslie				W. N. Inc. Ronald S. Helder et al	1080	229		Lot 14 "Woodharbor"
36000 June 1, 1978	Leslie				W. N. Inc. Betty W. Ballinger	1080	242		Lot 287 "Dwinger Place" Sec VIII
36858 June 8, 1978	Leslie				W. N. Inc. Billy A. Garrett et al	1080	722		Lot 155 "Heritage Lakes" Meadows" Sec VII
37380 June 13, 1978	"				W. N. Inc. Harold S. Waters, Jr. et al	1081	1		Lot 27 Rising Sun Ct. "The"
38779 June 23, 1978	Leslie				W. N. Inc. Norman E. Barr, et al	1081	832		Lot 2 Woodharbor Dr. "Woodharbor"
38777 June 23, 1978	Leslie				W. N. Inc. Charles E. Wood, et al	1081	833		Pt. lot 31 Quail Hill Dr.

DIRECT or GRANTOR Index to Deeds — Greenville County, S. C.

REG. U. S. PAT OFFICE *Chas McCott* County Indexes Since 1888 An Identifying Trade Mark

Open at Proper Tab according to First Letter or Letters of Name and refer to Buff Sub-Index sheet for page reference.

COTT FAMILY NAME INDEX No. 75 © 1949
MADE BY THE COTT INDEX COMPANY, COLUMBUS, OHIO
SOLD BY WALKER, EVANS & COGSWELL CO., CHARLESTON, S.C.

(F)

FILE NUMBER	DATE OF RECORD	GRANTORS FAMILY NAMES	GIVEN NAMES ABCDEFGHIJ	GIVEN NAMES JKLMNOPQ	GIVEN NAMES RSTUVWXYZ	GRANTEES	BOOK	PAGE	No. of Acres	BRIEF DESCRIPTION, LOCATION, ETC. (Not Warranted)
38785	June 23, 1978	Leslie				W. N. Inc. Carol G. Fisher	1081	834		Lot 36 Henderson Forest "Jerrydale"
546	July 7, 1978	"				W. N. Inc. David N. Vaughan, et al	1082	646		Lot 8, "Woodmere"
524	July 7, 1978	"				W. N. Inc. John F. Cummings, et al	1082	649		Lot 98 "Gray Fox Run"
1406	July 14, 1978	"				W. N. Inc. Anne Leach	1083	153		Northwood Hills "See I" Lot 27 Denonshire Lane "Reni Pt."
1405	July 14, 1978	"				W. N. Inc. Melvin D. Redd	1083	154		"Reni Pt. Northwood Hills" See I Lots 28, 29 + 30 Denonshire Lane
1640	July 17, 1978	"				W. N. Inc. John K. McKay, et al	1083	260		Lot 7 Gray Fox Run (Jerrydale)
1846	July 18, 1978	"				W. N. Inc. Academy Rental Co. a Div. Pts. a Gen. Pts.	1083	366		Lot 5 "Henderson Forest"
1845	July 18, 1978	"				W. N. Inc. Academy Rental Co.	1083	367		Lot 40 "Gray Fox Run"
2330	July 24, 1978	"				W. N. Inc. John E. Mauser, et al	1083	661		Lot 9 Woodmere
3860	Aug. 4, 1978	"				W. N. Inc. Michael H. Shadenly, et al	1084	677		Lot 3 Woodmere "Mayfair Est." Blk 6
4333	Aug. 9, 1978	"				W. N. Inc. Linda Eaker Randolph	1084	978		Lot 14 + pt. lot 18 Mayfair Dr.
5174	Aug. 18, 1978	Lesley		Martha B.		Hugh P. Atkins, et al	1085	608		Lot 5 Highland Dr. Green
5496	Aug. 21, 1978					W. N. Inc. James M. Darby, et al	1085	722		Lot 23 "Pelicle Creek" Phase I Dr. "Sheffield Forest"
5832	Aug. 22, 1978	Leslie				W. N. Inc. Barry K. Hodge, et al	1085	887		Lot 8 Col. Schenck Ave + Brookridge Forest"
6343	Aug. 28, 1978	Leslie				W. N. Inc. Patricia S. Wood	1086	172		Lot 126 Le Grand Blvd. "Sherwood"
6945	Aug. 31, 1978	Leslie		(now Ruby B. Stephens)		Ruby B. Darish H. Reece, et al	1086	541		Lot 1

DIRECT or GRANTOR Index to Deeds — Greenville County, S. C.

(F-1)

REG. U. S. PAT. OFFICE *Chas McCotts* County Indexes Since 1888 An Identifying Trade Mark

Open at Proper Tab according to First Letter or Letters of Name and refer to Buff Sub-Index sheet for page reference.

COTT FAMILY NAME INDEX No. 75 © 1949
MADE BY THE COTT INDEX COMPANY, COLUMBUS, OHIO
SOLD BY WALKER, EVANS & COGSWELL CO., CHARLESTON, S.C.

FILE NUMBER DATE OF RECORD	GRANTORS FAMILY NAMES	GIVEN NAMES ABCDEFGHIJ	GIVEN NAMES JKLMNO	GIVEN NAMES PQRSTUVWXYZ	GRANTEES	BOOK	PAGE	No. of Acres	BRIEF DESCRIPTION, LOCATION, ETC. (Not Warranted)
8291 Sept. 13, 1978	Leslie			Sidney Lee	Ward & Stone	1087	278		Buncombe St. Grille Tp. Int. Lot Rutherford St., Also lot
8288 Sept. 13, 1978	"			Bozeman Robert	Ward & Stone	1081	281		Buncombe St. Grille Tp. Int. Lot Rutherford St., Also lot
8287 Sept. 13, 1978	"	Harriet Jean		Ansell III William	Ward & Stone	1087	282		Buncombe St., Grille Tp. Int. Lot Rutherford St., Also lot
8286 Sept. 13, 1978	"			Ansell III William	Ward & Stone	1087	283		Buncombe St., Grille Tp. Int. Lot Rutherford St., Also lot
8634 Sept. 15, 1978	"			W.N., Inc.	E. Walter Goldman, et al	1087	952		Lot 4 Woodmere
9456 Sept. 22, 1978	"			W.N. Inc.	^{a Corp.} Westminster Company, Inc.	1088	441		Lot Baling Rd.
9697 Sept. 26, 1978	"			William A.	Fid. Fid. D. + S. Assn.	1088	669		Real Prop. Agree.
10499 Oct. 3, 1978	"			W.N. Inc.	Woodson W. Johnson, et al	1089	94		Lot 5 "Woodmere"
14217 Nov. 6, 1978	"			W.N. Inc.	Thomas R. Moore, et al	1091	360		Lot 1 "Pebble Creek Ph I"
14741 Nov. 13, 1978	"			W.N., Inc.	Charles A. Morris, et al	1091	652		Lot 38 Heritage Lakes
19285 Dec. 28, 1978	"			W.N.	Martha M. Cline	1094	442		Lot Buncombe St.
20147 Jan. 8, 1979	"			William A.	Fid. Fid. D. + S. Assn.	1095	20		Real Prop. Agree.
21659 Jan. 23, 1979	"			W.N., Inc.	Larry M. Crawford, et al	1095	865		Laylors (91/4 lot #33 Melvinville) Lot Mill St. Chick Springs Tp.
22106 Jan. 29, 1979	"			W.N. Inc.	Frederick G. Dunagan ^{et al}	1096	124		Lot 211 "Pebble Creek" Phase I
27547 Mar. 26, 1979	"			W.N.	James A. Hopple	1099	242		Lot Buncombe St. "Riversdale Acres" Paris, Mt. Tp.
29523 Apr. 11, 1979	"	Elizabeth W.		Carl W. Leslie		1100	297		Int. Lot 12 Racine Ct. (Welpot Dr.)

DIRECT or GRANTOR Index to Deeds — Greenville County, S. C.

Open at Proper Tab according to First Letter or Letters of Name and refer to Buff Sub-Index sheet for page reference.

KEYS PRINTING CO., GREENVILLE, S. C.

FILE NUMBER DATE OF RECORD	GRANTORS FAMILY NAMES	GIVEN NAMES ABCDEFGH	GIVEN NAMES IJKLMNO	GIVEN NAMES PQRSTUVWXYZ	GRANTEES	BOOK	PAGE	No. of Acres	BRIEF DESCRIPTION, LOCATION, ETC. (Not Warranted)
29839 Apr. 13, 1979	Leslie			W. N. Inc.	Kurt D. Kabelt, et al	1100	492		Lot 69 "Gray Fox Run" (Pelzer Rd.) Hablans Tr.
30096 Apr. 17, 1979	Leslie		John David		James H. Hall, et al	1100	649	2.20	Acc. Whitt Rd. + McMahon Rd.
32864 May 10, 1979	Leslie			W. N. Inc.	Robert L. DuBose, et al	1102	166		Lot 74 Canebroke I
32925 May 11, 1979	Leslie			W. N. Inc.	Rickey M. Lankford, et al	1102	254		Lot 53 Gray Fox Run
33614 May 17, 1979	Leslie	Barbara L.	+	Robert D.	L. Kent Battenfield, et al	1102	717		Lot 313 Cherokee Forest Spring Tr. Blk B
35058 May 29, 1979	Lesley	Noris, et al			Earl L. Raines	1103	527		Lot 15 + pt. Lot 16 Culture Rd. Chick
35421 June 1, 1979	Leslie			W. N. Inc.	Dennis W. Cox, et al	1103	770		Lot 125 "Heritage Lakes"
35923 June 5, 1979	Leslie			W. N. Inc.	Steven E. Rollins, et al	1104	82		Lot 55 "Gray Fox Run"
36492 June 8, 1979	Leslie			W. N. Inc.	Charles D. Ledford, et al	1104	366		Lot 171 Heritage Lakes
36958 June 13, 1979	Leslie			W. N. Inc.	Duke Power Company	1104	737		Right of Way
37700 June 20, 1979	Leslie			W. N. Inc.	Darryl W. Wilson, et al	1105	147		Lot 73 "Canebroke I" Cons. Sec IV - For orig deed see Blk 776 - pg. 471
38312 June 26, 1979	Leslie			W. N. Inc.	John W. Kent, et al	1105	457		Correcting Deed - Lot 231 Fairhollow Dr. W. Blvd
38985 June 29, 1979	Leslie			W. N. Inc.	Tim J. Nelson, et al	1105	736		Lot 23 "Canebroke I"
44 July 2, 1979	Leslie			W. N. Inc.	Cecil C. Robinson Jr.	1105	877		Lot 166 "Heritage Lake"
645 July 6, 1979	Leslie			W. N. Inc.	W. N. Leslie	1106	281		Lot 39 "Heritage Lakes" Trus. Inc. "Hollytree Plantation" see Tr. Austin Tr.
2727 July 25, 1979	Leslie			W. N. Inc.	Leslie J. Brown, et al	1107	589		Lot 37 Cor. Plantation Dr. + Holly

DIRECT or GRANTOR Index to Deeds — Greenville County, S. C.

(91)

Open at Proper Tab according to First Letter or Letters of Name and refer to Buff Sub-Index sheet for page reference.

KEYS PRINTING CO., GREENVILLE, S. C.

FILE NUMBER DATE OF RECORD	GRANTORS FAMILY NAMES	GIVEN NAMES ABCDEFGH	GIVEN NAMES IJKLMNO	GIVEN NAMES PQRSTUVWXYZ	GRANTEES	BOOK	PAGE	No. of Acres	BRIEF DESCRIPTION, LOCATION, ETC. (Not Warranted)
1228 July 11, 1979	Leslie			W. N. Inc.	Robert E. Harner, et al	1106	531		Lot 10 Brandywine Ct. "Woodmere"
3144 July 27, 1979	"			et al	The City of Greenville, S.C.				
"	"			W. N. Inc.	Commissioners of Public Works	1107	966		All water lines, mains, valves, etc. in, under along Strang, Buckingham Way, Wiltshire + Stonehedge Ct.
"	"			"	"	1107	966		
3948 Aug. 2, 1979	"			W. N. Inc.	Brent R. Shealy, et al	1108	446		Lot 68 "Dray Fox Run"
4059 Aug. 2, 1979	"			W. N. Inc.	Edward Duffy Jr. et al McDonald	1108	457		Lot 172 "Heritage Lakes"
4494 Aug. 7, 1979	"			W. N. Inc.	Don K. Martin, et al	1108	750		Lot 158 "Pellice Creek" Phase I
7227 Aug. 30, 1979	"			W. N. Inc.	Maritta F. Kaiser, et al	1110	425		Lot 29 Henderson Forest (Terrydale)
7228 Aug. 30, 1979	"			W. N., Inc.	Academy Rental Company Inc.	1110	450		Lot 6 Henderson Forest (Terrydale)
9197 Sept. 17, 1979	"			W. N., Inc.	Jeanette H. Campbell	1111	676		Lot 72 "Dray Fox Run"
9153 Sept. 17, 1979	"			W. N., Inc.	V. M. Jernigan, et al	1111	703		Lot 8 "Kingzote" Sec. II
9788 Sept. 21, 1979	"			W. N. Inc.	Patricia A. Bentrin	1111	974		Lot 67 "Dray Fox Run"
12449 Oct. 12, 1979	"			W. N. Inc.	Ronald E. Strossner et al	1113	509		Lot 11 "Woodmere"
12767 Oct. 16, 1979	"	Genice J.			Jeanette Bartelt	1113	676		"Highlands" Lot 9 Georgia Ave. Bks. A.
14193 Oct. 26, 1979	"			W. N. Inc.	Stewart S. Smith	1114	367		Lot 173 "Heritage Lakes"
15659 Nov. 7, 1979	"			et al W. N. Inc.	Add. to Woodmere	1115	144		+ Restrictions See Deed Bk. 1034-409 Declaration of Covenants, Conditions
15980 Nov. 4, 1979	"			W. N. Inc.	Antonio P. Floresca et al	1115	380		Lot 54 "Dray Fox"

DIRECT or GRANTOR Index to Deeds — Greenville County, S. C.

Open at Proper Tab according to First Letter or Letters of Name and refer to Buff Sub-Index sheet for page reference.

KEYS PRINTING CO., GREENVILLE, S. C.

(A)

FILE NUMBER DATE OF RECORD	GRANTORS FAMILY NAMES	GIVEN NAMES ABCDEFGH	GIVEN NAMES IJKLMNO	GIVEN NAMES PQRSTUWXYZ	GRANTEES	BOOK	PAGE	No. of Acres	BRIEF DESCRIPTION, LOCATION, ETC. (Not Warranted)
17315 Nov. 21, 1979	Leslie				W. N., Inc. Austin S. Graft, et al	1116	193		Lot 13 "Windsor Oaks" Sec. II
17613 Nov. 26, 1979	"				" " " Lucius M. Cline, III et al	1116	342		Add. Woodmere Lot 12 Scattedale Dr.
17621 Nov. 26, 1979	"				" " " John W. Burnett	1116	354		Lot 13 Add. "Woodmere"
18479 Dec. 4, 1979	"				" " " V. W. Jernigan et al	Re-Record 1116	797		Inv. orig see Deed Bk. 1111 Pg. 703 Lot 8 "Kinggate" Sec II
20862 Dec. 31, 1979	Lesley		Martha B.		Pam J. Dill	1118	225		Green Int. lot Cr. W. Poinsett + Spring St.
22051 Jan. 15, 1980	Leslie		(now Harriet B. Janner)	Harriet B.	Bill B. Boyeman	1118	935		Int. lot 2 West Park ave.
22110 Jan. 16, 1980	Leslie				W. N. Inc. Michael D. Beauregard et al	1118	987		Forest Addition Lot 6 Pine Branch Dr. Sheffield
24442 Feb. 12, 1980	Lesley		Martha B.		a.s.c. 2 nd Flr. Pk. Heritage Properties	1120	395	8.68	also: Lot Highland Dr. Ac. Memorial Dr. Ext Green also easement
25389 Feb. 22, 1980	Leslie				W. N., Inc. Linda S. Whiteman	1120	957		Lot 8 "Blair Ests" Sec. I Oaks" Sec. II
27428 Mar. 14, 1980	Leslie				W. N., Inc. Glenda E. Jones	1122	164		Lot 25 Buckingham Way "Windsor"
29215 Apr. 2, 1980	Leslie				Ralph M. Danny L. Hunter et al	1123	289	6.08	Access Hwy 23-52 Oaklawn Sp.
29956 Apr. 9, 1980	Leslie				W. N., Inc. West Carolina Home Bldg., Inc.	1123	705		Lot 174 "Heritage Lakes"
31624 Apr. 21, 1980	Leslie				W. N. Inc. Sonia d. Langel	1124	383		Lot 9 Windsor Oaks Sec. III
31644 Apr. 28, 1980	Leslie				III, et al William A. Greenville Calvinian Builders, Inc.	1124	741		Easement
35355 June 10, 1980	Leslie				W. N., Inc. West Carolina Home Builders, Inc.	1127	234		Lots 124 + 164 "Heritage Lakes"
36427 June 23, 1980	Leslie				W. N. Indiv. West Carolina Home	Correction and 1127	915		Lot 124 + 164 "Heritage Lakes"

DIRECT or GRANTOR Index to Deeds — Greenville County, S. C.

(241)

Open at Proper Tab according to First Letter or Letters of Name and refer to Buff Sub-Index sheet for page reference.

KEYS PRINTING CO., GREENVILLE, S. C.

FILE NUMBER DATE OF RECORD	GRANTORS FAMILY NAMES	GIVEN NAMES ABCDEFGHIJ	GIVEN NAMES JKLMNO	GIVEN NAMES PQRSTUVWXYZ	GRANTEES	BOOK	PAGE	No. of Acres	BRIEF DESCRIPTION, LOCATION, ETC. (Not Warranted)
36953 June 27, 1980 981	Leslie			W.N., Inc.	Charles W. Denny, II ^{etal}	1128	300		Lot 7 Windsor Oaks Sec. II
July 14, 1980 1739	"			W.N. Inc.	James Kenneth Shephard ^{etal}	1129	39		Lot 24 Brushy Creek Ridge "Brushy Creek Ridge"
July 21, 1980 1867	"			W.N., Inc.	Charles O. Dome, ^{etal}	1129	543		Lot 23 Brushy Creek Ridge
July 22, 1980	"			W.N., Inc.	Linda Eaker Randolph	1129	619		Lot 19 & pt. Lot 18 Mayfair Dr. "Mayfair Ests." Bldg C., for orig see Deed Bk. 1084 pg. 978
" "	"			" "	" "	1129	619		see Deed Bk. 1084 pg. 978
4038 Aug 11, 1980 3939	"			W.N. Inc.	Windsor Oaks Sec. III	1130	859		Site Lots 1 thru 8 Restrictive Covenant Windsor Oak Oaks Sec. II
Aug 11, 1980 4118	"			W.N. Inc.	Martin P. Dunn, ^{etal}	1130	816		Lot 21 Buckingham Way Windsor
Aug 12, 1980 4334	Leslie	Genice J.	etal		Ronald U. Morris, ^{etal}	1130	938		Lot 11 Lison Rd.
Aug 13, 1980 6501	Leslie			W.N., Inc.	James J. La Rotonda, ^{etal}	1131	68		Lot 6 Windsor Oaks Sec. II
Aug 29, 1980 7015	Leslie			W.N., Inc.	Ronald A. Edge, ^{etal}	1132	346		Lot 6 Windsor Oaks Sec. III
Sept 4, 1980 8018	Leslie			W.N. Inc.	Donald A. Ashby ^{etal}	1132	567		Lot 7 Windsor Oaks, Sec. III Dr. "Sheffield Forest"
Sept. 12, 1980	"			W.N. Inc.	Barry R. Hodge ^{etal}	1133	214		Lot 8 Cor. Idlewild Ave & Brookridge for orig see Bk 1085 pg. 887
"	"			" " "	" " " "	1133	214		
11382 Oct. 10, 1980 14392	Leslie			W.N. Inc.	Donald L. West ^{etal}	1135	237		Lot 8 Windsor Oaks Sec. III Lower Estate Sec. B
Nov. 7, 1980 15419	Leslie			W.N. Inc.	Thomas Davis Saunders, Jr.	1136	994		Lot 236 & Pt. 235 Buckingham Rd.
Nov. 19, 1980	Leslie			W.N. Inc.	James M. Justice, ^{etal}	1137	548		Lot 5 Windsor Oaks Sec. 3

DIRECT or GRANTOR Index to Real Estate Deeds -- Greenville County, S. C.

Open at Proper Tab according to First Letter or Letters of
Name and refer to Buff Sub-Index sheet for page reference.

(I)

KEYS PRINTING CO., GREENVILLE, S. C.

FILE NUMBER	GRANTORS FAMILY NAMES	GIVEN NAMES ABCDEFGH	GIVEN NAMES IJKLMNO	GIVEN NAMES PQRSTUVWXYZ	GRANTEES	BOOK	PAGE	NO. OF ACRES	BRIEF DESCRIPTION, LOCATION, ETC. (NOT WARRANTED)
DATE OF RECORD									
18907 Dec. 30, 1980	Leslie	Billie S. &			William A. Martha C. Goned	1139	733		Shie Eats. Butler Jf. Lot 8 Quail Shie Dr - Quail
19859 Jan. 8, 1981	"				William A. Ralph W. Callahan, Jr. et al	1140	449		Lot 2 Henderson Rd.
20517 Jan 16, 1981	"				W. N. Inc. Dana H. Cosh, et al	1140	914		Lot 2 "Windsor Oaks" Sec III
20620 Jan 16, 1981	"				W. N. Inc. G. Michael Bates, et al	1140	990		Lot 4 Windsor Oaks Sec. III
20550 Jan 16, 1981	"				W. N. Jack E. Shaw, Jr.	1141	69		Lot Pleasantburg Dr. (S.C. Hwy 291)
20939 Jan. 21, 1981	Lesley		et al Martha B.		Gerald J. Cronin et al	1141	293		Lot 5 Highland Dr. Sec. II
24394 Mar. 2, 1981	Leslie				W. N. Inc. Steven W. Barmore, et al	1143	456		Lot 39 Wiltshire Ct. Windsor Oaks
26248 Mar. 20, 1981	Leslie				W. N. Inc. David J. Jackson, et al	1144	694		Lot 22 "Brushy Creek Ridge"
27477 Apr. 1, 1981	Leslie				W. N. Inc. Dennis J. Lewis, et al	1145	440		Lot 5 Brushy Creek Ridge Creek Ridge
27637 Apr. 2, 1981	Leslie				W. N. Inc. Thomas M. Sultzger, et al	1145	536		Lot 6 Brushy Creek Ridge "Brushy Sec. 4
27711 Apr. 2, 1981	Leslie				W. N. Harvey J. Rosen	1145	582		Lot 1984 199 Colonial Hills Brandon Plant Sec. 2
29683 Apr. 22, 1981	Leslie	Annie Mae &		W. L.	W. N. Leslie, Trustee	1146	760		Lot 406 Wilson St. Abney Mills
29682 Apr. 22, 1981	Leslie				W. N. Inc. W. L. Leslie, et al	1146	761		Lot 39 "Heritage Lakes" Brandon Plant Sec. 2
29681 Apr. 22, 1981	Leslie	Annie Mae &		W. L.	W. N. Leslie, Trustee	1146	767		Lot 394 Wilson St. Abney Mills Oaks" Sec. 3
36226 Apr. 29, 1981	Leslie				W. N. Inc. Stephen M ^e Cain Lamb et al	1147	132		Lot 1 Buckingham Way Windsor Plantation Austin Tp.
31915 May 15, 1981	Leslie				W. N. Inc. Donald J. Kiger, et al	1148	140		Lot 42 Bethel Rd. Holly Tree

DIRECT or GRANTOR Index to Real Estate Deeds -- Greenville County, S. C.

(2)

Open at Proper Tab according to First Letter or Letters of
Name and refer to Buff Sub-Index sheet for page reference.

KEYS PRINTING CO., GREENVILLE, S. C.

FILE NUMBER DATE OF RECORD	GRANTORS FAMILY NAMES	GIVEN NAMES ABCDEFGH	GIVEN NAMES IJKLMNO	GIVEN NAMES PQRSTUVWXYZ	GRANTEES	BOOK	PAGE	NO. OF ACRES	BRIEF DESCRIPTION, LOCATION, ETC. (NOT WARRANTED)
32958 May 28, 1981	Leslie				of the City of Greenville W. N. Inc. Commissioners of Public Works	1148	916		Court Water lines, mains, valves etc. Harlequin Daks Sec. II
714 July 8, 1981	"				W. N. Inc. Maurice C. Barkley, et al	1151	387		Lot 24 Buckingham Way Windsor
2878 July 31, 1981	"				W. N. Inc. James H. Hayes, Jr.	1152	763		Lot 3 Windsor Oaks Sec. III
3492 Aug 6, 1981	"		Nelson Lee		Ann Campbell	1153	166		Woodbrier Lot 10 + pt. lot 9 Marion Rd.
4027 Aug 13, 1981	"				W. N. Inc. Douglas Wayne Golden et al	1153	492		Lot 28 "Heritage Lakes"
4475 Aug 18, 1981	"				W. N. Inc. Fred Pearson Flowers et al	1153	707		Lot 111 Heritage Lakes
5516 Aug 31, 1981	"				William L. Richard A. Rude, et al	1154	327		Lot 10 Calm Dr. Chick Spgs. Sp.
10686 Oct 29, 1981	"				W. N. Inc. John L. Mc Mahan, Jr. et al	1157	473		Lot 87 "Add Stratton Place" Greenville County
11214 Nov 4, 1981	"				W. N. Inc. Addition to Heritage Lakes	1	412		Dedication of Street & Road to Mills Brandon Plant Sec. 2
11167 Nov 4, 1981	"				W. N. Inc. R. D. Carpenter, et al	1157	767		Lot 406 (#5) Wilson St. Abney lots 2-6 "add Boiling Court"
11561 Nov 9, 1981	"				W. N. Inc. Thomas R. Strange, Sr. et al	1158	36		Lot 88 Colonial Hills Sec. 5 also
11957 Nov 13, 1981	"				W. N. Inc. Charles W. Burks, et al	1154	281		Lot 26 "Heritage Lakes"
15573 Jan 6, 1982	"				W. N. Inc. Jack E. Shaw, Trustee	1160	683		Lot 203 Heritage Lakes
15572 Jan 6, 1982	"				W. N. Inc. Jack E. Shaw, Trustee	1160	684		Lot 193 Heritage Lakes
15571 Jan 6, 1982	"				W. N. Inc. Jack E. Shaw, Trustee	1160	685		Lot 194 Heritage Lakes
17165 Feb 1, 1982	"	Charles W.			Betty H. Lesley	1161	697		pt. lot 14 Pittman Cir.

DIRECT or GRANTOR Index to Deeds — Greenville County, S. C.

☞ Open at Proper Tab according to First Letter or Letters of Name and refer to Buff Sub-Index sheet for page reference.

KEYS PRINTING CO., GREENVILLE, S. C.

(J)

FILE NUMBER DATE OF RECORD	GRANTORS FAMILY NAMES	GIVEN NAMES ABCDEFGHIJ	GIVEN NAMES JKLMNO	GIVEN NAMES PQRSTUVWXYZ	GRANTEES	BOOK	PAGE	No. of Acres	BRIEF DESCRIPTION, LOCATION, ETC. (Not Warranted)
20431 Mar. 13, 1982	Leslie			W. N., Inc.	<i>et al</i> Milton H. Smith,	1163	828		Taylor's Chick Spgs. Sp. Lot Cor. Hill St & Mill St. Sec. 5
22264 Apr. 5, 1982	Lesley		Martha B.	<i>et al</i>	Jack H. McCarley, <i>et al</i>	1164	956		Chandler Rd. Tract Cr. Memorial Dr. Ext. 4
22809 Apr. 13, 1982	Leslie			W. N. Inc.	Matthew V. Sufioletto, <i>et al</i>	1165	266		Lot 4 Collins Creek Sec. 1
24122 Apr. 29, 1982	Leslie			W. N. Inc.	<i>et al</i> Benjamin E. Powell Jr.	1166	126		Lot 40 "Heritage Lakes S/D"
24147 Apr. 29, 1982	Leslie			W. N. Inc.	<i>et al</i> Dan H. Williams,	1166	141		Lot 27 Heritage Lakes
24216 Apr. 30, 1982	Leslie			W. N. Inc.	<i>et al</i> Brian A. Robinson	1166	204		"Wendover Oaks" Sec. 2 Lot 22 Buckingham Way Richmond Hills, Sec. 5
24971 May 10, 1982	Lesley		Larry N.		Fred Phillip Smith	1166	628		Lot 6 Konnarock Cir
28453 June 18, 1982	Leslie			W. N.	<i>et al</i> William P. Renninger	1168	865		Lots 17 & 18 "Buena Vista"
2015 July 26, 1982	Leslie			W. N., Inc.	<i>et al</i> John P. Scurry	1170	707		Lot 29 "Heritage Lakes"
2186 July 28, 1982	Leslie			W. N. Inc.	<i>et al</i> Stratton Place	1170	819		Covenants. for Div. of Prop. 961 pp. 67 Consent to Adoption of Restrictions
8552 Oct. 7, 1982	Leslie			W. N. Inc.	<i>et al</i> Heritage Lakes	1175	377		Amended Restatement & Amendment of Restrictions and Protective Covenants
" "	" "			" "	" "	1175	377		Lots 83 Through 208
8785 Oct. 8, 1982	Leslie			W. N., Inc.	<i>et al</i> Shedrick Harrison Jr.	1175	485		Lot 189 "Heritage Lakes"
10066 Oct. 26, 1982	Leslie			W. N., Inc.	Donnie Shaw	1176	168		Lot 202 "Heritage Lakes Revi."
10664 Oct. 26, 1982	Leslie			W. N., Inc.	Ronnie Shaw	1176	169		Lot 207 "Heritage Lakes Revi."
10065 Oct. 26, 1982	Leslie			W. N., Inc.	Ronnie Shaw	1176	170		Lot 205 "Heritage Lakes Revi."

DIRECT or GRANTOR Index to Deeds — Greenville County, S. C.

(91)

Open at Proper Tab according to First Letter or Letters of Name and refer to Buff Sub-Index sheet for page reference.

KEYS PRINTING CO., GREENVILLE, S. C.

FILE NUMBER DATE OF RECORD	GRANTORS FAMILY NAMES	GIVEN NAMES ABCDEFGHIJ	GIVEN NAMES JKLMNOPQ	GIVEN NAMES RSTUVWXYZ	GRANTEES	BOOK	PAGE	No. of Acres	BRIEF DESCRIPTION, LOCATION, ETC. (Not Warranted)
10067 Oct. 26, 1982	Leslie				W. N., Mr. Donnie Shaw	1176	171		Lot 190 Heritage Lakes Revi Sec. II
10332 Oct. 28, 1982	"				W. N., Mr. William E Anderson ^{etal}	1176	295		Lot 35 Westminster Village
10426 Oct. 29, 1982	"				W. N., Mr. Bradley Keith Presley ^{etal}	1176	322		Lot 31 "Heritage Lakes" Subbed 3k 1176 Pg. 322
13871 Dec. 8, 1982	"				W. N., Mr. Bradley Keith Presley ^{etal}	1178	562		Lot 31 Heritage Lakes For Orig
15269 Dec. 22, 1982	"				W. N., Mr. Tom B. Rogers, Jr. ^{etal}	1179	415		Lot 90 Heritage Lakes "Abray Mills" Brandon Plant
17353 Jan 14, 1983	"				W. N., Mr. Junius J. Turner ^{etal}	1180	895		Lot 14 (#11) Bennett St. Sec. I
19071 Feb. 2, 1983	"				W. N. Mr. James Phillip Cox ^{etal}	1181	846		Lot 93 Heritage Lakes Sec. II
21598 Mar 1, 1983	"				W. N., Mr. Danny L. Garnett ^{etal}	1183	440		Lot 93 Westminster Villages Forest
21727 Mar 2, 1983	"				W. N. Mr. Richard L. Jackson ^{etal}	1183	510		Lot 27 Abraham Dr. "Lincoln
22207 Mar 7, 1983	"				W. N. Mr. Gerald E. McKibben ^{etal}	1183	429		Lot Howell Rd. Butler Tp.
23319 Mar 16, 1983	"	David D. Sr.			Gene Franklin ^{etal}	1184	512	1	Pine whitt Rd. Oaklawn
23410 Mar 17, 1983	"	Beth B. ^{Cancelled} Dannie S. Hankins		6-9-83	William A. American Fed. S. & L. Assoc. ^{etal}	1184	609		Real Prop Agree.
25201 Apr. 1, 1983	"				W. N., Mr. Larry W. Lee ^{etal}	1185	448		Lot 187 Heritage Lakes
25316 Apr. 4, 1983	"				W. N. Mr. James M. Munns, III ^{etal}	1185	575		Lot 91 Heritage Lakes
26352 Apr. 12, 1983	"				Steven American Fed. S & L Assoc.	1186	256		Real Property Agreement
27455 Apr 21, 1983	Lesley	Charles L.			Jimmy Garland Leslie	1186	777		Lot 15 Durham St.

DIRECT or GRANTOR Index to Deeds — Greenville County, S. C.

(K)

Open at Proper Tab according to First Letter or Letters of Name and refer to Buff Sub-Index sheet for page reference.

KEYS PRINTING CO., GREENVILLE, S. C.

FILE NUMBER DATE OF RECORD	GRANTORS FAMILY NAMES	GIVEN NAMES ABCDEFGH	GIVEN NAMES IJKLMNO	GIVEN NAMES PQRSTUVWXYZ	GRANTEES	BOOK	PAGE	No. of Acres	BRIEF DESCRIPTION, LOCATION, ETC. (Not Warranted)
16180 Nov. 17, 1983	Leslie			W. N. Inc.	Harrogate Hills	1	465		Dedication: Book Greenville County Dedication of Road & Street & Forest
16355 Nov 21, 1983	"			W. N. Inc.	Wallace M. Dillard	1200	848		Lot 96 Abraham Dr. Lincoln
18047 Dec 6, 1983	"			W. N. Inc.	Roy Campbell et al	1201	981		Lot 207 Heritage Lakes
20611 Dec 30, 1983	"			W. N. Inc.	Phillip Paul Dattilo et al	1203	539		Harney Ln, Heritage Lakes Lot 186 Cr. Saddleback Place +
21150 Jan 5, 1984	Lesley		Martha B	et al	Robert H. Prange	1203	865		Int Lot 1 Highland Dr.
22006 Jan 16, 1984	"		Martha B.		Thetis B. Rush	1204	413		Attorney limited durable power of
22906 Jan 24, 1984	Leslie			W. N. Inc.	Craftman Builders	1205	4		Lot 33, Harrogate Hills
22874 Jan 24, 1984	Lesley		Martha B.	et al	Carl Pittman Jr.	1205	46		Highlands Dr. Green also tract 76 Lot 3 Cr. Doyon St +
23373 Jan 30, 1984	Leslie			W. N. Inc.	John Paul McQuire	1205	326		Hills Lot 17 Harrogate Ct. Harrogate
23386 Jan 30, 1984	"			W. N. Inc.	San Del Builders	1205	331		Lot 18 Harrogate Hills
24044 Feb 3, 1984	Lesley		Martha B.		J. W. Penning et al	1205	793		Lot, Lot Highland Dr. Green
24829 Feb 13, 1984	Leslie			W. N. Inc.	Raymond R. Johnson Jr.	1206	184		Lot 19 Windsor Oaks Sec 2.
25310 Feb 16, 1984	"			W. N. Inc.	Richard L. Jackson et al	1206	413		see see deqd. Bk 1183 pg 510 Lot 25 Lincoln Forest for
25672 Feb 21, 1984	Leslie			W. N. Inc.	James Leary Builders	1206	635		Lot 24, Harrogate Hills
26424 Feb 21, 1984	Lesley	by atty in fact Thetis B. Rush	Martha B.	et al	Rudde Bay + Wnt Sum substituted	1207	73		Lot 4 + 2-B Highland Dr
27500 Mar 8, 1984	Leslie			W. N. Inc.	The Metropolitan	1207	670		Hills R/W Sewer Pipe, line etc Harrogate

DIRECT or GRANTOR Index to Deeds — Greenville County, S. C.

()

Open at Proper Tab according to First Letter or Letters of Name and refer to Buff Sub-Index sheet for page reference.

(L)

FILE NUMBER DATE OF RECORD	GRANTORS FAMILY NAMES	GIVEN NAMES ABCDEFGHIH	GIVEN NAMES IJKLMNO	GIVEN NAMES PQRSTUVWXYZ	GRANTEES	BOOK	PAGE	No. of Acres	BRIEF DESCRIPTION, LOCATION, ETC. (Not Warranted)
27657 Mar 9, 1984	Leslie				W. N. Inc. Worth D. Kiger	1207	748		Lot 19, Harrogate Hills
27622 Mar 9, 1984	"				W. N. Inc. Ed Buzen Co. Inc.	1207	783		Lot 21, Harrogate Hills
28329 Mar 15, 1984	"				W. N. Inc. Bridges Enterprises	1208	123		Lots 2+3 Ashwike Lane, Ashwike
28593 Mar 16, 1984	"				W. N. Inc. Jerry N. Smith et al	1208	401		Lot 81 Stratton Place
28942 Mar 20, 1984	"				W. N. Inc. Wallace M. Willard	1208	576		See deed bk 1200 pg 848 Lot 27, Resi, Lincoln Court, for orig
29492 Mar 26, 1984	"				W. N. Inc. Craftsman Builders, Inc	1208	878		Lot 6 Ashwike
30374 Mar 30, 1984	"				W. N. Inc. Larry D. Metcalf et al	1209	376		Lot 49 Windsor Oak Sec 2
30560 April 2, 1984	"				W. N. Inc. Ricky Dean Price	1209	585		Lot 208 Heritage Lakes
30941 Apr 4, 1984	"				W. N. Inc. Stanley C. Gray et al	1209	853		Lot 199, Heritage Lakes Resi.
31215 Apr 6, 1984	"				W. N. Inc. Ronald Jordan Inc.	1210	08		Lot 20 Harrogate Ct, Harrogate
31782 Apr 11, 1984	"				James H. Cable	1210	316		Tract Georgia St + W. 276 St.
"	"			Odell P. et al	"	1210	316		Inc
32566 Apr 18, 1984	"				W. N. Inc. R. Lee Reynolds Inc	1210	709		Lot 29 Harrogate Hills
32699 Apr 19, 1984	"				William A. Greenville Technical College	1210	867		Wintersberry Ct. Lot No. 1-A Cleveland St + Sophrian Ct.
32754 Apr 19, 1984	"				W. N. Inc. Carolina Builders, Inc	1210	857		Lot 30 Harrogate Hills
33174 Apr 24, 1984	"				W. N. Inc. LeVett Co. Inc.	1211	77		Lot 25 Harrogate Hills

DIRECT or GRANTOR Index to Deeds — Greenville County, S. C.

(21)

Open at Proper Tab according to First Letter or Letters of Name and refer to Buff Sub-Index sheet for page reference.

()

FILE NUMBER DATE OF RECORD	GRANTORS FAMILY NAMES	GIVEN NAMES ABCDEFGHIJ	GIVEN NAMES JKLMNO	GIVEN NAMES PQRSTUWXYZ	GRANTEES	BOOK	PAGE	No. of Acres	BRIEF DESCRIPTION, LOCATION, ETC. (Not Warranted)
33397 Apr 25, 1984	Leslie			✓ W. N. Inc.	George O'Shields, Inc. Bldg.	1211	203		Harrogate Hills Lot 23, Harrogate Ct.
33395 Apr 25, 1984	"			W. N. Inc.	James Leary Builders, Inc.	1211	205		Lot 34, Harrogate Hills
33510 Apr 26, 1984	"			W. N. Inc.	James E. Carter, et al	1211	249		Lot 39 Heritage Lakes
33567 Apr 26, 1984	"			W. N. Inc.	J. P. McGuire	1211	259		Lot 16 Harrogate Hills
36107 May 16, 1984	"		(John David)		Gene Franklin, et al	1212	736	2.953	Acres + 1.899 Acres
36108 May 16, 1984	"		(John David)		Mark Reece, et al	1212	738	4.890	Acres
37037 May 24, 1984	"			W. N. Inc.	DBA Shoemaker Construction Nervin Shoemaker	1213	272		Lot 192 Heritage Lakes
37825 May 31, 1984	"			W. L.	W. N. Leslie, Inc.	1213	948		Lot 182 Aron Park
37825 May 31, 1984	"	Annie Mae M.			W. N. Leslie, Inc.	1213	949		Park Lots 123, 156 + 205 Aron
38666 June 6, 1984	"			W. N. Inc.	John D. Thomas	1214	438		Lot 11, Harrogate Hills
39787 June 6, 1984	"			W. N. De.	DBA Grand Blvd Jonathan Beach	1214	471		Harrogate Hills Lot 4 Castlebridge Ct.
39339 June 13, 1984	"	Annie Mae M.			W. N. Leslie Inc.	1214	780		Lot 155 Aron Park
40767 June 26, 1984	"			W. N. Inc.	Randall R. Blouin, et al	1215	658		Lot 224 Chanticleer Sec. II
7490 Sept 6, 1984	"			W. N. De.	R. C. Galloway Jr.	1221	148		Lot 3 Hudson Pkwy also Parcel
8081 Sept 14, 1984	"			W. N. De.	Alan R. Thomas, et al	1221	566		Lot 32 Harrogate Hills
8167 Sept 13, 1984	"			W. N. Inc.	David A. Smith	1221	648		Lot 5 Ashwicker

DIRECT or GRANTOR Index to Deeds — Greenville County, S. C.

Open at Proper Tab according to First Letter or Letters of Name and refer to Buff Sub-Index sheet for page reference.

(M)

FILE NUMBER DATE OF RECORD	GRANTORS FAMILY NAMES	GIVEN NAMES ABCDEFGHIJ	GIVEN NAMES JKLMNO	GIVEN NAMES PQRSTUVWXYZ	GRANTEES	BOOK	PAGE	No. of Acres	BRIEF DESCRIPTION, LOCATION, ETC. (Not Warranted)
8211 Sept 13, 1984 8752	Leslie			W. N. Inc.	Colonial Co. Inc. works of the City of Greenville	1221	853		Original Contract see Deed Bk 855 pg 515 Release Lot 82 Cedar Vale for lines, etc. Pine Gate
Sept 19, 1984 19722	"			W. N. Inc.	Commissioners of Public	1222	183		Easement, all water mains,
Sept 28, 1984 10612	"			W. N. Inc.	Duke Power Co.	1222	996		Right of way
Oct 9, 1984 11753	"			W. N.	Jack R. Porter etc	1223	632		Sub 15, Harrogate Hills
Oct 18, 1984 12796	"	Annie May + Conrad Jerning		W. L.	New Lewis Leslie	1224	355		Lot
Oct 29, 1984 13411	"			W. N. Inc.	William Bruce Elgin etc	1225	55		Lot 15 Durham St.
Nov 1, 1984 13578	"			W. N. Inc.	John S. Grindley	1225	410		Lot 83 Stratton Place
Nov 2, 1984 13860	"			W. N. Inc.	Ronald Jordan, Inc.	1225	547		Lot 27 Harrogate to Greenville County
Nov 6, 1984 13786	"			W. N. Inc.	Pine Gate	1	509		Dedication + Transfer of Streets + Roads
Nov 6, 1984 14157	"			W. N. Inc.	Fred C. Pitts etc	1225	701		Lot 26 Harrogate Hills
Nov 8, 1984 " "	"			W. N. Inc.	Pine Gate	1225	980		Building restrictions + protective Covenants Applicable to all numbered lots on plat known as Pine Gate
" "	"			" "	" "	1225	980		
Nov 30, 1984 18136	"			W. N. Inc.	Delaney H. Griffin	1227	725		Lot 31 Harrogate Hills
Dec 6, 1984 18501	"			W. N. Inc.	Carne + Bush Bldrs	1228	930		Lot 10 Harrogate Hills
Dec 19, 1984 over 257	"	Annie Nelson		+ William C.	Del Norte Estate	1229	236		Restriction, 1-489

DIRECT or GRANTOR Index to Deeds — Greenville County, S. C.

(71)

Open at Proper Tab according to First Letter or Letters of Name and refer to Buff Sub-Index sheet for page reference.

()

FILE NUMBER DATE OF RECORD	GRANTORS FAMILY NAMES	GIVEN NAMES ABCDEFGHIJ	GIVEN NAMES JKLMNOPQ	GIVEN NAMES RSTUVWXYZ	GRANTEES	BOOK	PAGE	No. of Acres	BRIEF DESCRIPTION, LOCATION, ETC. (Not Warranted)
18473 Dec 19 1984 20094	Leslie			W. N. Inc.	Ronald Jordan Inc.	1229	219		Lot 6 Danroyte Hills
Jan 7 1985 20496	"			W. N. Inc.	R. C. Galloway Inc.	1230	544		Lot 7 Danroyte Hills
Jan 10 1985 20497	"			W. N. Inc.	Jack E. Shaw	1230	728		Lot 26 Pine Gate Ct. Pine Gate Pine Gate
Jan 10 1985 20498	"			W. N. Inc.	Ronnie Shaw	1230	729		Lot 18 + 19 Pine Gate Ct. Dr. Pine Gate
Jan 10 1985 20592	"			W. N. Inc.	Ronnie Shaw	1230	730		Lot 12 + also lot 27 Pine Gate Reserve
Jan 11 1985 20592	"			William A.	Riverbend Interstate L ^{td}	1230	791		Unit 127 Riverbend Inter prop
Jan 11 1985 23253	"			William A.	Riverbend Interstate L ^{td}	1230	799		Unit 128 Riverbend Inter prop
Feb 6 1985 23195	"			W. N. Inc.	Ronald Jordan, Inc.	1232	478		Lot 30 Pine Gate
Feb 6 1985 23501	"			W. N. Inc.	Jonathan Perry JPA Rural Residence	1232	437		Lot 15, Pine Gate Dr. Pine Gate
Feb 6 1985 23978	"			W. N. Inc.	Jonathan Perry	1232	487		Lot 2 Pine Gate
Feb 14 1985 23939	"			W. N. Inc.	City of Mauldin	1232	909		Right of Way (547.3-1-57458) Madedeb
Feb 14 1985 23938	"			W. N. Inc.	J. C. Cof	1232	871		Lot 13 also Lot 14 Pine Gate
Feb 14 1985 25197	"			W. N. Inc.	Ronnie Shaw et al	1232	872		Lot 23 Windsor Oaks, Sec II
Feb 27 1985 25328	"			W. N. Inc.	Ronald Jordan, Inc.	1233	732		Lot 34 Pine Gate
Feb 28 1985 26413	"			W. N. Inc.	James W. Haynes	1233	827		Lot 20 Pine Gate
Mar 8 1985	"			W. N. Inc.	Worth D. Kiger	1234	499		Lot 33 Pine Gate

DIRECT or GRANTOR Index to Deeds — Greenville County, S. C.

REG. U. S. PAT. OFFICE *Chas McCott* County Indexes Since 1888 An Identifying Trade Mark

Open at Proper Tab according to First Letter or Letters of Name and refer to Buff Sub-Index sheet for page reference.

COTT FAMILY NAME INDEX No. 75 © 1949
MADE BY THE COTT INDEX COMPANY, COLUMBUS, OHIO
SOLD BY WALKER, EVANS & COGSWELL CO., CHARLESTON, S.C.

(N)

FILE NUMBER	DATE OF RECORD	GRANTORS FAMILY NAMES	GIVEN NAMES ABCDEFGH	GIVEN NAMES IJKLMNO	GIVEN NAMES PQRSTUVWXYZ	GRANTEES	BOOK	PAGE	No. of Acres	BRIEF DESCRIPTION, LOCATION, ETC. (Not Warranted)
26508	Mar 11, 1985	Leslie				W. N. Inc. John Thomas Builders John H. Thomas	1234	530		Lot 17 Pine Gate
27006	Mar 14, 1985	"				W. N. Inc. James Leary Bldg Inc	1234	865		Lot 205 Heritage Lakes
27468	Mar 19, 1985	"				W. N. Inc. Carre Construction Co. Jerre Carre	1235	94		Lot 23 Pine Gate
28335	Mar 26, 1985	"				W. N. Inc. R. C. Falloway, Inc.	1235	650		mauldin Lot 37, Pine Gate
28447	Mar 27, 1985	"				W. N. Inc. Martin + Pittman Bldg	1235	707		Lot 4 Pine Gate
28979	Apr 1, 1985	"				W. N. Inc. James Leary Bldg Inc	1236	166		Lot 3 Harrogate Hills
29174	Apr 1, 1985	"				W. N. Inc. J. C. Coy	1236	172		Lot 1 Pine Gate
29583	Apr 3, 1985	"				W. N. Inc. Furman Cooper Bldg Inc	1236	381		Lot 194 Heritage Lakes
29764	Apr 4, 1985	"				W. L. William Leonard Leslie	1236	508		Lot
29763	Apr 4, 1985	"				W. L. Larry Gene Leslie	1236	509		Lot
29762	Apr 4, 1985	"				W. L. Ray Allen Leslie	1236	570		Lot
29761	Apr 4, 1985	"				W. L. Annie Mae Leslie	1236	511		cont Lot
29910	Apr 5, 1985	"				W. N. Inc. James Leary Bldg Inc	1236	613		Lot B Harrogate Hills
30814	Apr 15, 1985	"				W. N. Inc. Worth N. Kizer	1237	180		Lot 29 Pine Gate
30842	Apr 15, 1985	"				W. N. Inc. James Leary Bldg Inc	1237	208		Lot 28 Pine Gate
31145	Apr 24, 1985	"				W. N. Inc. Carre + Bldg	1237	265		Lot 24 Pine Gate

DIRECT or GRANTOR Index to Deeds — Greenville County, S. C.

(N1)

REG. U. S. PAT. OFFICE *Chas McCott* County Indexes Since 1888 An Identifying Trade Mark


Open at Proper Tab according to First Letter or Letters of Name and refer to Buff Sub-Index sheet for page reference.

COTT FAMILY NAME INDEX No. 75 © 1949
MADE BY THE COTT INDEX COMPANY, COLUMBUS, OHIO
SOLD BY WALKER, EVANS & COGSWELL CO., CHARLESTON, S.C.

FILE NUMBER DATE OF RECORD	GRANTORS FAMILY NAMES	GIVEN NAMES ABCDEFGH	GIVEN NAMES IJKLMNO	GIVEN NAMES PQRSTUVWXYZ	GRANTEES	BOOK	PAGE	No. of Acres	BRIEF DESCRIPTION, LOCATION, ETC. (Not Warranted)
21 x 21 Apr 26 1985 32138	Leslie			W. N.	William N. Figer	1238	7		Lot 31 Pine Gate
Apr 26 1985 32155	"			W. N.	Caroline Builders	1238	11		Lot 1 Pine Gate
Apr 26 1985 33355	"			W. N. Inc.	James Henry Elders Inc.	1238	40		Lot 36 Pine Gate
May 2 1985 33354	"			W. N. Inc.	James L. Futrell	1238	559		Lot 41 Pine Gate
May 3 1985 34258	"			W. N. Inc.	Bush Properties, Inc	1238	745		Lot 22 Harrogate Hills
May 13 1985 35223	"			W. N. Inc.	Martin + Pittman Builders	1239	278		Lot 3 Pine Gate
May 21 1985 37322	"			William III	John J. Manning	1239	877		Lot 31 Summerplace
June 6 1985 37374	"			W. N. Inc.	James Henry Elders, Inc.	1241	234		Lot 10, Pine Gate Date
June 7 1985 37559	"			W. N. Inc.	Carolina Builders of S.C., Inc	1241	262		Lot 8, Pine Gate Dr., Pine
June 16 1985 37789	"			W. N. Inc.	Donna Smith	1241	377		Lot 205 Devon Park
June 11 1985 37949	"			W. N. Inc.	J. Stanley Johnson	1241	542		Lot 6 Pine Gate
June 12 1985 38524	"			W. N. Inc.	John W. Thomas	1241	700		Lot 22, Pine Gate
June 18 1985 39218	"			W. N. Inc.	Batewood Builders	1242	42		Lot 39 Pine Gate
June 24 1985 1180	"			W. N. Inc.	Batewood Builders	1242	525		Lot 5 Pine Gate
July 6 1985	"	Amie Mae	+	W. Leonard	Ronnie Shaw	1243	870		Monaghan Mills Dr. 3 Lot 10 Donaldson St. Vista

DIRECT or GRANTOR Index to Deeds — Greenville County, S. C.

REG. U. S. PAT. OFFICE *Chas. M. Catts* County Indexes Since 1888 An Identifying Trade Mark

 Open at Proper Tab according to First Letter or Letters of Name and refer to Buff Sub-Index sheet for page reference.

COTT FAMILY NAME INDEX No. 75 © 1949
MADE BY THE COTT INDEX COMPANY, COLUMBUS, OHIO
SOLD BY WALKER, EVANS & COGSWELL CO., CHARLESTON, S.C.


(0)

FILE NUMBER DATE OF RECORD	GRANTORS FAMILY NAMES	GIVEN NAMES ABCDEFGH	GIVEN NAMES IJKLMNO	GIVEN NAMES PQRSTUVWXYZ	GRANTEES	BOOK	PAGE	No. of Acres	BRIEF DESCRIPTION, LOCATION, ETC. (Not Warranted)
1182 July 10, 1985	Leslie			W. N. Inc.	Ronnie Shaw	1245	857		Lot 20 Ashville
1534 July 15, 1985	"			W. N. Inc.	Worth D. Rizer	1244	100		Lot 203, Heritage Lakes
3082 July 29, 1985	"			W. N. Inc.	Paul S. Radcliffe of city of Greenville	1245	48		Lot 12 Harrogate Hills
4377 Aug 6, 1985	"			W. N. Inc.	Commissioners of Public Works	1245	942		the Oaks, Pebble Creek Ph. X Sec. II R/W water mains, lines, valves
4443 Aug 7, 1985	"			W. N. Inc.	John H. Thomas	1245	998		Sub 7 Harrogate Hills
4901 Aug 12, 1985	"			W. N. Inc.	James Leary Alder Jr.	1246	205		Lot 11 Pine Gate
6554 Aug 26, 1985	"			W. N. Inc.	Ronald Jordan Jr.	1247	205		Lot 32 Pine Gate
9153 Sept 16, 1985	"			W. N. Inc.	Worth D. Rizer of the city of Greenville	1248	847		Lot 35 Pine Gate
10890 Sept 30, 1985	"			W. N. Inc.	Commissioners of Public Works of Ph. X Sec. II	1249	768		Pebble Creek Ph. XII Sec. I R/W water mains, lines etc Roads to Greenville County
11342 Oct 1, 1985	"			W. N. Inc.	The Oaks, Pebble Creek, Ph. X	1	541		Dedication & transfer of streets & roads to Greenville County
11341 Oct 1, 1985	"			W. N. Inc.	Pebble Creek, Ph. XII, Sec. I	1	542		Dedication & transfer of streets & roads to Greenville County
12627 Oct 16, 1985	"			W. N. Inc.	Pebble Creek Ph. X Sec. II	1250	689		Pebble Creek Ph. X Sec. II Restrictions & protective covenants to to Pebble Creek Sec. 12
12628 Oct 11, 1985	"			W. N. Inc.	Pebble Creek Sec 12	1250	691		Restrictions & protective covenants to to Pebble Creek Sec. 12
12658 Oct 11, 1985	"			W. N. Inc.	The Metropolitan Sewers Substituted	1250	738		Ph. X R/W Sewers line etc. The Oaks
12659 Oct 11, 1985	"			W. N. Inc.	The Metropolitan Sewers Substituted	1250	739		Ph. XII Sec. I R/W Sewers line etc. Pebble Creek
12917 Oct 15, 1985	"			W. N. Inc.	James Leary Builders Inc.	1250	899		Lot 5 Harrogate Hills

DIRECT or GRANTOR Index to Deeds — Greenville County, S. C.

(01)

REG. U. S. PAT. OFFICE *Chas McCott* County Indexes Since 1888 An Identifying Trade Mark


 Open at Proper Tab according to First Letter or Letters of Name and refer to Buff Sub-Index sheet for page reference.

COTT FAMILY NAME INDEX No. 75 © 1949
MADE BY THE COTT INDEX COMPANY, COLUMBUS, OHIO
SOLD BY WALKER, EVANS & COGSWELL CO., CHARLESTON, S.C.

FILE NUMBER DATE OF RECORD	GRANTORS FAMILY NAMES	GIVEN NAMES ABCDEFGH	GIVEN NAMES IJKLMNO	GIVEN NAMES PQRSTUVWXYZ	GRANTEES	BOOK	PAGE	No. of Acres	BRIEF DESCRIPTION, LOCATION, ETC. (Not Warranted)
13527 Oct 18, 1985	Leslie			W. N. Inc.	R. C. Ballouay, Inc.	1251	601		Lot 40 Pine Gate Saragote Hills
14820 Oct 23, 1985	"			W. N. Inc.	James Leary Bldg Inc.	1251	835		Lot 14 Castlebridge Ct.
14682 Oct 28, 1985	"			W. N. Inc.	James Leary Bldg Inc.	1252	164		Lot 19 Pine Gate
15394 Nov 1, 1985	"			W. N. Inc.	James Leary Bldg Inc.	1252	540		Lot 18, Pine Gate
15395 Nov 1, 1985	"			"	James Leary	1252	241		Lot 2, Saragote Hills subd.
16191 Nov 8, 1985	"			William A. Warren III	A. Warren A. Starney et al	1253	28		Lot 27 Summerplace
16581 Nov 13, 1985	"			W. N. Inc.	James J. Blending et al	1253	340		Lot 7, Peblecreek Pt X sec. II Ln. Aron Park
17949 Nov 26, 1985	"			W. N. Inc.	John E. Madden Jr.	1254	50		Pt Lots 155 + 156 Marlour Pt X Sec 2
18012 Nov 26, 1985	"			W. N. Inc.	Donnie Shaw	1254	99		Lots 20 + 23 Peblecreek Pt X Sec 2
18011 Nov 26, 1985	"			W. N. Inc.	Ronnie Shaw	1254	101		Lots 16 + 14 Peblecreek
19293 Dec 9, 1985	"			W. N. Inc.	Norm Smith	1254	944		Lot 182, pts of Aron Park for Orig see Deed BK 1024 pg 377
19759 Dec 12, 1985	"			William A. et al	Southern Bank Trust Co	1255	225		Satisfactory assignment of lease
19763 Dec 12, 1985	"			W. N. Inc.	James Leary	1255	160		Lot 12 Pine Gate
21843 Dec 31, 1985	"			W. N. Inc.	Caroline Builders of S.C.	1256	208		Lot 1
22115 Jan 3, 1986	"		Peblecreek VII Sec 1	W. N. Inc.	Duke Power Co.	1256	895		Right of way
22110 Jan 3, 1986	"			W. N. Inc.	John H. Thomas	1256	881		Lot 1, Saragote Hills

DIRECT or GRANTOR Index to Deeds — Greenville County, S. C.

REG. U. S. PAT OFFICE *Chas McCott* County Indexes Since 1888
An Identifying Trade Mark

 Open at Proper Tab according to First Letter or Letters of Name and refer to Buff Sub-Index sheet for page reference.


COTT FAMILY NAME INDEX No. 75 © 1949
MADE BY THE COTT INDEX COMPANY, COLUMBUS, OHIO
SOLD BY WALKER, EVANS & COGSWELL CO., CHARLESTON, S.C.

(P)

FILE NUMBER DATE OF RECORD	GRANTORS FAMILY NAMES	GIVEN NAMES ABCDEFGHIJ	GIVEN NAMES JKLMNO	GIVEN NAMES PQRSTUVWXYZ	GRANTEES	BOOK	PAGE	No. of Acres	BRIEF DESCRIPTION, LOCATION, ETC. (Not Warranted)
22770 Jan 9, 1986	Leslie			In. W. N.	Frank P. Hammond	1257	302		Lot 185 Heritage Lakes
22795 Jan 9, 1986	"			In. W. N.	David Allen Reed	1257	300		Lot 204 Heritage Lakes
23660 Jan 16, 1986	"			In. W. N.	Jerry C. Langley	1257	763		Lot 38 Club Forest
23791 Jan 17, 1986	"			William J. William	William J. & William J. <i>et al</i>	1257	831		Lot
24829 Jan 28, 1986	"			W. N. Inc.	R. C. Galloway, Inc.	1258	574		Lot 19 Ashwicks
26252 Feb 10, 1986	"			W. N. Inc.	Ronald Jordan, Inc.	1259	578		Lot 191 Heritage Lakes
26421 Feb 11, 1986	"			W. N. Inc.	Jurman Cooper Bldg	1259	625		Lot 16 Pine Gate
27581 Feb 21, 1986	"			W. N. Inc.	Perry Construction Co.	1260	255		Sec II Lot 6 Pebblecreek, Ph X
28181 Feb 27, 1986	"			W. N. Inc.	Donnie Shaw	1260	669		Sec I Lot 21 Pebblecreek Ph XII
28180 Feb 27, 1986	"			W. N. Inc.	Ronnie Shaw	1260	671		Sec I Lot 20 Pebblecreek Ph XII
29462 Mar 10, 1986	"			W. N.	Ronald Shaw <i>et al</i>	1261	578		High Rd. Int. 34 Acs Lowndes
29461 Mar 10, 1986	"			W. N.	Ronald Shaw <i>et al</i>	1261	579		High Rd. Int. 34 Acs Lowndes
29459 Mar 18, 1986	"			W. N. Inc.	Pebble Creek Sec. 12	1262	159		Applicable to Pebble Creek Sec. 12 Restriction + Protection Covenants
30859 Mar 21, 1986	"			W. N. Inc.	Worth S. Kizer	1262	429		Pebblecreek Ph X Lot 15 Double Oak Ct. The Oaks
31852 Mar 31, 1986	"			W. N. Inc.	Perry Const. Co.	1262	10		Ph X Lot 6 The Oaks Pebble Creek
31928 Mar 31, 1986	"			W. N. Inc.	Robert C. McCoig <i>et al</i>	1263	54		Ph. I Pebble Creek Lot 11, Bullyard Dr. Phase XII

DIRECT or GRANTOR Index to Deeds — Greenville County, S. C.

(P1) REG. U. S. PAT OFFICE *Chester McCorkle* County Indexes Since 1888 An Identifying Trade Mark

 Open at Proper Tab according to First Letter or Letters of Name and refer to Buff Sub-Index sheet for page reference.

COTT FAMILY NAME INDEX No. 75 © 1949
MADE BY THE COTT INDEX COMPANY, COLUMBUS, OHIO
SOLD BY WALKER, EVANS & COGSWELL CO., CHARLESTON, S.C.

FILE NUMBER DATE OF RECORD	GRANTORS FAMILY NAMES	GIVEN NAMES ABCDEFGHIJ	GIVEN NAMES JKLMNO	GIVEN NAMES PQRSTUVWXYZ	GRANTEES	BOOK	PAGE	No. of Acres	BRIEF DESCRIPTION, LOCATION, ETC. (Not Warranted)
32353 Apr 2, 1986	Leslie			W. N. Inc.	Ronnie Shaw	Corrective Deed 1263	343		for Orig see Deed Bk 1260 pg 671 Lot 20 Pebble Creek Ph 12 Sec 1
32354 Apr 2, 1986	"			W. N. Inc.	Donnie Shaw	Corrective Deed 1263	344		See Deeds for orig see Deed Bk 1254 pg 99 Lots 20+23 Pebble Creek PUD Ph 8
32354 Apr 2, 1986	"			W. N. Inc.	Donnie Shaw	Corrective Deed 1263	345		Orig see Deed Bk 1260 pg 669 Lot 21 Pebble Creek Ph 12 Sec 1 for
32353 Apr 2, 1986	"			W. N. Inc.	Ronnie Shaw	Corrective Deed 1263	346		The Oaks for orig see Deed Bk 1254 pg 101 Lots 16+14 Pebble Creek PUD Ph X Sec 2
32466 Apr 3, 1986	"			W. N. Inc.	Franklin Co.	1263	411		Sec 2 Lot 3 The Oaks PUD Ph X
33349 Apr 11, 1986	"			W. N. Inc.	Carter & Bush, Inc.	1263	892		Lot 8 Harrogate Hills
34073 Apr 17, 1986	"			By	Raylene A. Leslie	1264	331		Lot 212 Jonesville, Greenville County Lots Cemetery Deed Lot 212 PUD Ph X Sec 2
33975 Apr 17, 1986	"			W. N. Inc.	John H. Thomas	1264	272		Lot 25 The Oaks, Pebble Creek
34078 Apr 17, 1986	"			W. N. Inc.	Carter & Bush, Inc.	1264	321		Lot 9 Harrogate Hills
34216 Apr 18, 1986	"			"	John K. Potts	1264	400		PUD Phase I Lot 11, The Oaks Pebble Creek Sec. 01
34893 Apr 18, 1986	"			"	Jack W. Sunderman of the City of Greenville, S.C.	1264	427		Lot 15 Pebble Creek Phase II Lakes Sec II
35711 Apr 24, 1986	"			W. N. Inc.	Commissioners of Public Works	1264	818		Plus Water mains etc Heritage
36050 Apr 26, 1986	"			W. N. Inc.	Frank P. Sunderman A. III et al	1265	266		Lot 15 Heritage Lakes
30506 May 1, 1986	"			William	Glenn C. Lambrecht of the City of Greenville S.C.	1265	419		Lot 11 Gray Fox Run Pebble Creek Ph XII Sec II
37004 May 6, 1986	"			W. N. Inc.	Commissioners of Public Works	1265	709		Water mains Lines etc. Plus Phase I Sec. 2
May 9, 1986	"			W. N. Inc.	Douglasland Homes	1266	216		Lot 8, The Oaks Pebble Creek

DIRECT or GRANTOR Index to Deeds — Greenville County, S. C.

Open at Proper Tab according to First Letter or Letters of Name and refer to Buff Sub-Index sheet for page reference.

(Q)

FILE NUMBER DATE OF RECORD	GRANTORS FAMILY NAMES	GIVEN NAMES ABCDEFGH	GIVEN NAMES IJKLMNO	GIVEN NAMES PQRSTUVWXYZ	GRANTEES	BOOK	PAGE	No. of Acres	BRIEF DESCRIPTION, LOCATION, ETC. (Not Warranted)
37468 May 13, 1986	Leslie			W. W. Jr.	Jungard + Assoc.	1266	268		Phase 1, Sec. 2 Lot 4, The Oaks, Pebble Creek, Pub & Greenville County
38631 May 21, 1986	"			W. W. Inc.	Pebble Creek, Ph. XII ^{Sec I}	Dedication Book	1	557	Dedication & Transfer of Streets & Road Applicable to Pebble Creek Ph 12 Sec 2
38691 May 22, 1986	"			W. W. Inc.	Pebble Creek Ph 12 Sec 2	1266	896		Restrictions & protective Covenants
38694 May 22, 1986	"			W. W. Inc.	Frank P. Hammond ^{etal}	1266	906		Lot 183, Heritage Lakes
38680 May 22, 1986	"			W. W. Inc.	Thomas R. Mezurik	1266	898		Lot 6 Pebble Creek, Ph 12
41063 June 9, 1986	"			W. W. Jr.	R. C. Galloway Inc.	1268	150		Lot 38 Pine Gate
41396 June 11, 1986	"			W. W. Inc.	Worth D. Kiger	1268	357		Pub Ph X Sec 2 Lot 19 The Oaks, Pebble Creek
41568 June 11, 1986	"			W. W. Inc.	Alois Orsorang	1268	449		Lot 19 Pebble Creek Ph 12 Sec 1
42983 June 23, 1986	"			W. W. Jr.	Worth W. Kiger	1269	266		Phase 12 Lot 16, Pebble Creek Subd. Sec. one
231 July 1, 1986	"			W. W. Inc.	Batewood Builders ^{Inc.}	1270	28		Lot 25 Pine Gate Mauldin
752 July 7, 1986	"			W. W. Inc.	Danny E. Watson ^{etal}	1270	441		Pub Ph X Sec II Lot 22 The Oaks Pebble Creek
1361 July 10, 1986	"			W. W. Jr.	Denge, Bandle Smith ^{etal}	1270	717		Lot 12 Pebble Creek Sec. I, Ph
2497 July 17, 1986	"			Steven ^{etal}	B S + B Assoc.	1271	337		Memorandum of pts.
2499 July 17, 1986	"			W. W. Inc.	Nancy B. Minton	1271	348		Phase X Sec. 2 Lot 10, Oaks, Pebble Creek Pub
2613 July 18, 1986	Lesley	By atty in fact	Shelia B. Pugh Martha B. ^{etal}	Steven ^{etal}	Robert H. Prange ^{adpts.}	1271	439		Lot 7 also 2.37 acs.
2600 July 18, 1986	Leslie			Steven ^{etal}	B S + B Associates	1271	428	2.00	Acres Settlement Rd.

DIRECT or GRANTOR Index to Deeds — Greenville County, S. C.

(Q1)

☞ Open at Proper Tab according to First Letter or Letters of Name and refer to Buff Sub-Index sheet for page reference.

()

FILE NUMBER DATE OF RECORD	GRANTORS FAMILY NAMES	GIVEN NAMES ABCDEFGHIJ	GIVEN NAMES JKLMNO	GIVEN NAMES PQRSTUWXYZ	GRANTEES	BOOK	PAGE	No. of Acres	BRIEF DESCRIPTION, LOCATION, ETC. (Not Warranted)
2796 July 21, 1986	Leslie			Inc W. N.	John H. Thomas	1271	520		Phase 1 Sec 11 Lot 20 The Oaks Pebble Creek PUD
13316 July 23, 1986	"			W. N. Inc	Derrill N. Severus	1271	778		PH 1 X Sec 2 Lot 1 The Oaks, Pebble Creek
3714 July 25, 1986	"			W. N. Inc	K.C. Galloway Inc.	1271	937		Lot 4 Ashville
4711 Aug 1, 1986	Lesley	Essie ^{W.}			Myra L. O'Shields	1272	457		Lot C Welcome + Daniels Ave.
4710 Aug 1, 1986	"	Essie ^{W.}			Myra L. O'Shields	1272	458		Lot C Welcome + Daniels Ave.
4547 Aug 1, 1986	Leslie			W. N. Inc	Ed Burgess Co. Inc.	1272	362		PH 1 X Sec 2 Lot 17 The Oaks Pebble Creek
6143 Aug 12, 1986	"			W. N. Inc	Came + Bush Inc.	1273	338		Lot 28 Harrogate Hills
6731 Aug 15, 1986	"			W. N. Inc	Frank P. Hummer	1273	626		Lot 200 Heritage Lakes
6816 Aug 18, 1986	"			W. N. Inc	Gabriel Builders Inc.	1273	700		PH X Sec 2 Lot 24 The Oaks, Pebble Creek PUD
6981 Aug 18, 1986	"			W. N. Inc	Bobby G. Gillespie ^{etal}	1273	741		PH X Sec 2 Lot 21 The Oaks, Pebble Creek PUD
7570 Aug 22, 1986	"			W. N. Inc	Nancy J. Anderson	1274	125		Oaks Pebble Creek Sec 2 ph 10 Lot 13 Oak Brook Way, The
8416 Aug 28, 1986	"			W. N. Inc	Gaterood Builders Inc.	1274	506		PH 1 X Sec 2 Lot 12 The Oaks Pebble Creek
8826 Aug 29, 1986	Lesley			Ray J ^{etal} Dybil M ^{etal} Inc.	Rocky Edward Butler	1274	734		Lot 4 Cr. Embarked Blvd (now Budin Dr.) + Budin Cr.
8819 Aug 29, 1986	Leslie			W. N. Inc	Robert J. Nagala ^{etal}	1274	720		Lot 31 Pebble Creek Sec 2 PUD
9160 Sept 2, 1986	Leslie			W. N. Inc	Waldrop Construction	1274	877		PH. 12 Lot 22, Pebble Creek Sec. 1

DIRECT or GRANTOR Index to Deeds — Greenville County, S. C.

☞ Open at Proper Tab according to First Letter or Letters of Name and refer to Buff Sub-Index sheet for page reference.

(R)

FILE NUMBER DATE OF RECORD	GRANTORS FAMILY NAMES	GIVEN NAMES ABCDEFGHIJ	GIVEN NAMES JKLMNO	GIVEN NAMES PQRSTUVWXYZ	GRANTEES	BOOK	PAGE	No. of Acres	BRIEF DESCRIPTION, LOCATION, ETC. (Not Warranted)
9866 Sept 8, 1986	Leslie			W. N. Inc	Donnie Shaw etal	1275	312		Village Lot 22 Sec 1 2.W. Fox Mfg. Co.
12254 Sept 25, 1986	Lesley	By atty in fact Thelma B. Rush		Martha B.	Elizabeth M. Ballenger etal	1276	566	1.91	Highland Dr. Acres in Memorial Dr. Extn + Kd. Green
12252 Sept 25, 1986	"	By atty in fact Thelma B. Rush		Martha B.	Elizabeth M. Ballenger etal	1276	570		Int 139 Acres Grove meadow
13192 Oct 1, 1986	Leslie			W. N. Inc	Frank P. Hammond	1277	119		Lot 201 Heritage Lakes Sp.
14558 Oct 9, 1986	"			W. N. Inc	Ralph L. Nimmons etal	1277	969		Lot 11 Galphin Dr. Chick Sp
18986 Nov 10, 1986	"			W. N. Inc Data See I Appen III	Pebble Creek Subd.	1280	329		Restrictions + protective covenants
18981 Nov 10, 1986	"			W. N. Inc	Walter D. Higin	1280	327		One Lot 28 Pebble Creek Phase 12 Sec
19100 Nov 10, 1986	"			W. N. Inc	Ed. Burgess Co. Inc.	1280	420		Phase III Sec. I Lot 5, western street Pebble Creek
19266 Nov 11, 1986	"			W. N. Inc	Gerry L. Taylor	1280	498		PUD Ph X Sec II Lot 5 The Oaks, Pebble Creek
19878 Nov 14, 1986	"	Benice & Nick J		etal	Dorothy J. Willard	1280	780	omit clear	Lot 13 Highlands
21660 Nov 24, 1986	"			W. N. Inc	Sutherland Homes Inc.	1281	482		Lot 4 Pebble Creek Ph XII Sec 1
24115 Dec 9, 1986	Lesley	For Doris Smith Doris			Dorcas Doris Pennell	1282	645		Village Lot 13 Appalosa Dr. Mountain
24976 Dec 15, 1986	Leslie			W. N. Inc	Ronald Shaw etal	1283	310		Still Rd Int Pt Tract C. Lowndes
26886 Dec 29, 1986	"			W. N. Inc	Frank P. Hammond	1284	447		Lot 198 Heritage Lakes Subd.
27105 Dec 30, 1986	"			W. N. Inc	W. M. Webster III	1284	622		Forest Lot 22 Abraham Dr. Lincoln
27431 Dec 31, 1986	"			W. N. Inc	John A. Thomas	1284	980		PUD Ph X Sec 2 Lot 27 The Oaks, Pebble Creek

DIRECT or GRANTOR Index to Deeds — Greenville County, S. C.

(R1)

☞ Open at Proper Tab according to First Letter or Letters of Name and refer to Buff Sub-Index sheet for page reference.

()

FILE NUMBER DATE OF RECORD	GRANTORS FAMILY NAMES	GIVEN NAMES ABCDEFGHIJ	GIVEN NAMES IJKLMNO	GIVEN NAMES PQRSTUVWXYZ	GRANTEES	BOOK	PAGE	No. of Acres	BRIEF DESCRIPTION, LOCATION, ETC. (Not Warranted)
27505 Dec 21, 1986	Leslie	D. Cynthia		et al W. N.	Agnes P. Vause	1285	313		Quit. claim Lot
27512 Dec 31, 1986	"	Cynthia		et al W. N.	Agnes P. Vause	1285	314	0.864	ac. Wade Hampton Blvd.
27398 Dec 31, 1986	"			Inc. W. N.	John N. Landreth Jr	1284	951		Sec II Lot 35 Pebble Creek Ph IV
27911 Jan 2, 1987	"			et al W. N.	Ronald. Sham	1285	494		Lot 17 tract C Lowndes Hill Rd.
30216 Jan 20, 1987	"			et al W. N.	Agnes P. Vause	1286	644		Assignment of Lease
38873 Mar 19, 1987	"			W. N. Inc	Ray Mostella	1290	883		Lot 30 Pebble Creek, Sec 1
43208 Apr 13, 1987	Lesley	Smith Doris			Sharon Davis Pennell	1292	466		Village Lot 73 Appaloosa Dr. Mustang
45982 Apr 28, 1987	Leslie			Inc W. N. Inc	Sutherland Homes	1293	553		Lot 3 Pebble Creek, Sec 1 Ph 12, PUD Ph I Sec 2
45907 Apr 28, 1987	"			W. N. Inc	Jon Peery	1293	556		Lot 9 The Oaks, Pebble Creek PUD Ph I Sec 2
46111 Apr 28, 1987	"			W. N. Inc	John H. Thomas	1293	600		Lot 2 The Oaks, Pebble Creek
49234 May 13, 1987	"			W. N. Inc	Pebble Creek	1294	814		Restrictions + Protective Covenants
49230 May 13, 1987	"			W. N. Inc	Charles V. Mullen Jr	1294	817		Lot 7 Pebble Creek, Sec 1 Ph 12
5184 May 19, 1987	"			W. N. Inc	Mitchell Wabney	1295	228		Ph I & Sec 2 Lot 18 The Oaks Pebble Creek PUD
53294 June 2, 1987	"			W. N. Inc	Spring Forest at Butler	1	584		+ Greenville County Dedication of Road + Streets
54343 June 8, 1987	"			W. N. Inc	Spring Forest at Butler	1296	954		Restrictions + Protective Covenants
55057 June 11, 1987	"			W. N. Inc	Sharon Place Sec I	1	585		County Dedication of streets + Road to Greenville

DIRECT or GRANTOR Index to Deeds — Greenville County, S. C.

REG. U. S. PAT. OFFICE *Chem-Lette* County Indexes Since 1888 An Identifying Trade Mark

Open at Proper Tab according to First Letter or Letters of Name and refer to Buff Sub-Index sheet for page reference.

COTT FAMILY NAME INDEX No. 75 © 1949
MADE BY THE COTT INDEX COMPANY, COLUMBUS, OHIO
SOLD BY PHOTO COPY SUPPLY, MAULDIN, S. C.

(S)

FILE NUMBER DATE OF RECORD	GRANTORS FAMILY NAMES	GIVEN NAMES ABCDEFGHIJ	GIVEN NAMES KLMNO	GIVEN NAMES PQRSTUVWXYZ	GRANTEES	BOOK	PAGE	No. of Acres	BRIEF DESCRIPTION, LOCATION, ETC. (Not Warranted)
55869 June 16, 1987	Leslie			W. N. Inc	Sharon Place Sec I	1297	506		Covenants Restrictions + Protective
56213 June 17, 1987	Leslie	Annie Mae et al			Horace McDougle	1297	643		67.25 Ac. Dunklin St. Int 66 1/2 Acres, also Tract 14
56952 June 22, 1987	Leslie			W. N. Inc	Shoemaker Const. + Cabinets of the City of Greenville	1297	957		Sec I Lot 26, Pebble Creek Ph. 12
194 July 1, 1987	"			W. N. Inc	Commission of Public Works	1298	790		Appurtenant water the water main line valves +
184 July 1, 1987	"			W. N. Inc	Ronnie Shaw	1298	854		Sec 1 Lot 33 Sharon Place
116 July 16, 1987	"			W. N. Inc	Steven P. Reynolds	1299	61		Lot 14 Pebble Creek
2849 July 16, 1987	"			W. N. Inc	Bilt - Rite Builders	1299	905		Lot 27 Pebble Creek
3744 July 17, 1987	"			W. N. Inc	Charles M. Lass et al	1300	70		Sec 1 Lot 2 Pebble Creek Ph XII
5395 July 30, 1987	"			W. N. Inc	Frank P. Hammond	1301	168		Lot 196 Heritage Lakes
12604 July 31, 1987	"			W. N. Inc	Luella J. Dawson et al	1301	334		Lot 96 Lincoln Forest
6315 Aug 4, 1987	"			W. N. Inc	James D. Rhodes	1301	682		Lot 12 Spring Forest at Bath
9028 Aug 20, 1987	"			W. N. Inc	Gatewood Builders, Inc.	1302	984	23,950	Sec 1 Lot 9 Pebble Creek Ph 12
9075 Aug 20, 1987	"			W. N. Inc	Donnie Shaw	1303	05		Lot 12 Sharon Place Sec 1
9103 Aug 21, 1987	"			W. N. Inc	Duke Garner Co.	1303	30		Right of way + front W. D.
10557 Aug 28, 1987	"			W. N. Inc	Ronnie Shaw et al	1303	788		PT Lot 155 Cr Marlborough Lane Lakes
10819 Aug 31, 1987	"			W. N. Inc	Frank P. Hammond	1303	956		Lots 184 + 197 Heritage

DIRECT or GRANTOR Index to Deeds — Greenville County, S. C.

(51)

REG. U. S. PAT OFFICE *Chas McCalls* County Indexes Since 1888 An Identifying Trade Mark

Open at Proper Tab according to First Letter or Letters of Name and refer to Buff Sub-Index sheet for page reference.

COTT FAMILY NAME INDEX No. 75 © 1949
MADE BY THE COTT INDEX COMPANY, COLUMBUS, OHIO
SOLD BY PHOTO COPY SUPPLY, MAULDIN, S. C.

FILE NUMBER DATE OF RECORD	GRANTORS FAMILY NAMES	GIVEN NAMES ABCDEFGH	GIVEN NAMES IJKLMNO	GIVEN NAMES PQRSTUVWXYZ	GRANTEES	BOOK	PAGE	No. of Acres	BRIEF DESCRIPTION, LOCATION, ETC. (Not Warranted)
11561 Sept 3, 1987 13318	Leslie			Jr. W. W.	Jewins Jr. Walsh Construction of the City of Greenville	1304	325		Lot 18 Pebble Creek Sec 1 installed at Park Lane Assoc. & easements all water mains, lines, valves etc
Sept 16, 1987 13880	"			W. N. Inc	Commissioners of Public Works	1305	185		Mt. J.
Sept 21, 1987 117082	"		Elizabeth Nancy	etal	Earle S. Prevost	1305	453	1	Acres Buncombe Co. Paris
Oct 9, 1987 17555	"			W. N. Inc	Sutherland Jones Inc.	1307	333		Lot 32 Pebble Creek Sec 1 Ph 12
Oct 13, 1987 18711	"			W. N. Inc	G. Sue Davis	1307	633		Lot 17 Pebble Creek Sec 1 see deed bk 1301 page 334
Nov 21, 1987 19031	"			W. N. Inc.	Lacelle G. Downs DBA John A. Thomas Builders	1308	367		Lot 28 Lincoln Forest, for orig. Deed
Oct 22, 1987 26292	"			W. N. Inc	John A. Thomas	1308	521		Lot 13 Spring Forest Butler Roads to Greenville County Dedication & Transfer of Street
Oct 30, 1987 21254	"			W. N. Inc	Park Lane Subd	1	607		Dedication & Transfer of Street
Nov 5, 1987 22908	"			W. N. Inc	Park Lane	1309	801		Restriction & Protective Covenants
Nov 16, 1987 23208	"			W. N. Inc	David C. Jones	1310	141		Lot 2 Spring Forest Butler Tr. for restrictions see deed bk 1250 pg 691 Amendment to restrictions
Nov 22, 1987 24044	"			W. N. Inc	Pebble Creek Sec 12	1310	331		Amendment to restrictions
Nov 18, 1987 25284	"			W. N. Inc	Donald E. Hammon	1310	793		Lot #8 Pebble Creek Subd Sec 1
Nov 27, 1987 25426	"			W. N. Inc	Warth D. Kiger	1311	426		Lot 28 Sharon Place
Nov 30, 1987 26372	"			W. N. Inc	Southeastern Properties	1311	479		Lot 4 Spring Forest at Butler
Dec 4, 1987 26793	"			W. N. Inc	Rhodes Brothers Builders	1312	157		Lot 15 Spring Forest at Butler Ph 12
Dec 8, 1987	"			W. N. Inc	Warth D. Kiger	1312	382		Lot 29 Pebble Creek Sec 1

DIRECT or GRANTOR Index to Deeds — Greenville County, S. C.

REG. U. S. PAT. OFFICE *Chas. McCall* County Indexes Since 1888 An Identifying Trade Mark

Open at Proper Tab according to First Letter or Letters of Name and refer to Buff Sub-Index sheet for page reference.

COTT FAMILY NAME INDEX No. 75 © 1949
MADE BY THE COTT INDEX COMPANY, COLUMBUS, OHIO
SOLD BY PHOTO COPY SUPPLY, MAULDIN, S. C.

(T)

FILE NUMBER	GRANTORS	GIVEN NAMES	GIVEN NAMES	GIVEN NAMES	GRANTEES	BOOK	PAGE	No. of Acres	BRIEF DESCRIPTION, LOCATION, ETC. (Not Warranted)
DATE OF RECORD	FAMILY NAMES	ABCDEFGH	IJKLMNO	PQRSTUVWXYZ					
26963 Dec 9, 1987	Leslie				DBA Rhodes Brothers Bldg. et al W. N. Inc. James N. Rhodes	1312	500		Correction Need Orig. see Deed Bk 1312 pg 157 Lot 15 Spring Forest at Butler
27873 Dec 15, 1987	"				The City of Greenville & C W. N. Inc. Commissioners of Public Works	1312	950		installed Sharon Place ^{also 2nd} see water mains, lines, valves etc
28364 Dec 18, 1987	"				W. N. Inc. Southeastern Properties	1313	218		Lot 15 Sharon Place Sec I
28360 Dec 18, 1987	"				W. N. Inc. Southeastern Properties	1313	219		Lot 13 Sharon Place Sec I
28823 Dec 23, 1987	"				W. N. Inc. Peter M. Marston et al	1312	420		Lot 11 Sharon Place Sec I
29659 Dec 29, 1987	"				DBA Brush Builders W. N. Inc. Jonathan Brush	1314	9		Lot 21 Pine Gate Subd.
30926 Jan 1, 1988	"				W. N. Inc. Southeastern Properties	1314	875		Lot 10 Spring Forest at Butler
31618 Jan 12, 1988	"				W. N. Inc. Worth D. Rieger	1314	927		Lot 27 Sharon Place Sec I
31203 Jan 13, 1988	"				W. N. Inc. Ronald Jordan Inc	1315	45		Butler Lot 14 Spring Forest at
31617 Jan 15, 1988	"				DBA Kenney Construction W. N. Inc. Gary Kenney	1315	265		Lot 32 Sharon Place
32476 Jan 22, 1988	"				W. N. Inc. San-DeL Builders Inc.	1315	701		Lot 15 Park Lane
33353 Jan 29, 1988	"				W. N. Inc. Sharon Place Sec II	1	617		& Road to Greenville County Dedication & Transfer of Street
33609 Feb 1, 1988	"				W. N. Inc. Sharon Place Sec II	1316	260		Covenants Restrictions & Protective
33608 Feb 1, 1988	"				W. N. Inc. Ronald Sham et al	1316	262		Field Rd. Int Pt. Tract C Lowndes
34778 Feb 9, 1988	"				W. N. Inc. Ronald Jordan Inc	1316	913		Lot 29 Sharon Place Sec I
34900 Feb 10, 1988	"				W. N. Inc. Ansell Parker Builders Inc.	1316	956		Lot 31 Sharon Place Sec I

DIRECT or GRANTOR Index to Deeds — Greenville County, S. C.

(T1)

REG. U. S. PAT. OFFICE *Chem-Lite* County Indexes Since 1888 An Identifying Trade Mark

Open at Proper Tab according to First Letter or Letters of Name and refer to Buff Sub-Index sheet for page reference.

COTT FAMILY NAME INDEX No. 75 © 1949
MADE BY THE COTT INDEX COMPANY, COLUMBUS, OHIO
SOLD BY PHOTO COPY SUPPLY, MAULDIN, S. C.

FILE NUMBER DATE OF RECORD	GRANTORS FAMILY NAMES	GIVEN NAMES ABCDEFGHIJ	GIVEN NAMES JKLMNO	GIVEN NAMES PQRSTUVWXYZ	GRANTEES	BOOK	PAGE	No. of Acres	BRIEF DESCRIPTION, LOCATION, ETC. (Not Warranted)
25114 Feb 11 1988	Leslie			Inc. W. N.	Footlock Water-P. Inc	1317	75		Lot 5 Park Lane Subd.
25122 Feb 12 1988	"			Inc. W. N.	Johnson Homes Inc.	1317	78		Lot 18 Park Lane Subd.
25167 Feb 12 1988	"			Inc. W. N.	James L. Wata	1317	101		Lot 9 Sharon Place Sec I
25223 Feb 12 1988	"			Inc. W. N.	Worth D. Kiger	1317	118		Lot 3 Sharon Place Sec I
25821 Feb 18 1988	"			Inc. W. N.	The Metropolitan Sewer Subd.	1317	404		Valves Appurtenant to this water park & sewer All Sewer lines pipe, Manhole
25820 Feb 15 1988	"			Inc. W. N.	The Metropolitan Sewer Subd.	1317	405		all sewer line pipe Manhole Valves etc installed Building way & Rincade Dr. St. Sharon place
35999 Feb 19 1988	"			DBA John H. Thomas Builders W. N. Inc	John H. Thomas	1317	509		Lot 18 Sharon Place Sec 1
37487 Mar 1 1988	"			W. N. Inc.	Worth D. Kiger	1318	294		Lot 6 Spring Forest at Butler
37988 Mar 3 1988	"			W. N. Inc.	James Leary Builders	1318	595		Lot 4 Sharon Place Sec 1
37989 Mar 3 1988	"			W. N. Inc.	James Leary Builders	1318	596		Lot 30 Sharon Place Sec 1
37990 Mar 3 1988	"			W. N. Inc.	James Leary Builders	1318	597		Lot 23 Sharon Place Sec 1
37991 Mar 3 1988	"			W. N. Inc.	James Leary Builders	1318	598		Lot 26 Sharon Place Sec 1
38091 Mar 4 1988	"			W. N. Inc.	Johnson Homes Inc.	1318	669		Lot 17 Park Lane Sub.
38366 Mar 7 1988	"			W. N. Inc.	Timothy D. Sizemore et al	1318	836		Lot 7 Sharon Place Sec 1
38791 Mar 9 1988	"			DBA John H. Thomas Builders W. N. Inc.	John H. Thomas	1319	14		Lot 14 Sharon Place Sec 1

DIRECT or GRANTOR Index to Deeds — Greenville County, S. C.

REG. U. S. PAT OFFICE *Chem-Lite* County Indexes Since 1888 An Identifying Trade Mark

Open at Proper Tab according to First Letter or Letters of Name and refer to Buff Sub-Index sheet for page reference.

COTT FAMILY NAME INDEX No. 75 © 1949
MADE BY THE COTT INDEX COMPANY, COLUMBUS, OHIO
SOLD BY PHOTO COPY SUPPLY, MAULDIN, S. C.

(U)

FILE NUMBER DATE OF RECORD	GRANTORS FAMILY NAMES	GIVEN NAMES ABCDEFGH	GIVEN NAMES IJKLMNOP	GIVEN NAMES QRSTUVWXYZ	GRANTEES	BOOK	PAGE	No. of Acres	BRIEF DESCRIPTION, LOCATION, ETC. (Not Warranted)
39070 Mar 11, 1988	Leslie				W. N. Inc. David C. Jones ^{etal}	1319	193		Buttery Lot 1 Spring Forest at
39156 Mar 11, 1988	"				W. N. Inc. Foothills Delta - P, Inc.	1319	229		Lot 6 Park Lane Sub.
39415 Mar 14, 1988	"				" " " Johnson Homes Inc.	1319	347		Lots 37+38 Sharon Place Sec. 2
41172 Mar 25, 1988	"				" " " Bury + Son Home Bldg.	1320	302		Lot 4 Park Lane Subd.
42084 Mar 31, 1988	"	By atty in fact Paul G. Leslie Jr. Billie S			Elmer C. Goodwin	1320	786		Lot 164 Chanticleer Sec 4
" "	"	By atty in fact Paul G. Leslie Jr.			" " "	1320	786)
" "	"	attly in fact for William A. Leslie et al			" " "	1320	786		
" "	"				" " "	1320	786		
42359 Apr 1, 1988	"				W. N. Inc. Ronald Gardan, Inc.	1320	951		Lot 24 Sharon Place sec 1
43418 Apr 8, 1988	"				W. N. Inc. Foothills Delta - P Inc	1321	535		Lot 7 Park Lane Sub.
43491 Apr 8, 1988	"				W. N. Inc. Gabriel Builders Inc	1321	580		Sec 1 Lots 104 35 Sharon Place
43909 Apr 13, 1988	"				W. N. Inc. Johnson Homes, Inc	1321	815		Lot 10 Park Lane
44513 April 15, 1988	"				W. N. Inc. Johnson Homes Inc.	1322	190		Lot 62 Sharon Place Sec. 2
47371 May 3, 1988	"				W. N. Inc. DBA Renaud Construction Gary Renaud	1323	862		Lot 42 Sharon Place Sec 2
47292 May 3, 1988	"				W. N. Inc. Bridges & Kirkus	1323	918		Lot 34 Sharon Place Sec. 1
48285 May 9, 1988	"				W. N. Inc. Wirth D. Kiger	1324	433		Lot 22 Sharon Place Sec 1
48899 May 11, 1988	"				W. N. Inc. Maudel C. Smith	1324	822		Lot 20 Park Lane Sub.

DIRECT or GRANTOR Index to Deeds — Greenville County, S. C.

(41)

REG. U. S. PAT. OFFICE *Chas McCott* County Indexes Since 1888 An Identifying Trade Mark

 Open at Proper Tab according to First Letter or Letters of Name and refer to Buff Sub-Index sheet for page reference.

COTT FAMILY NAME INDEX No. 75 © 1949
MADE BY THE COTT INDEX COMPANY, COLUMBUS, OHIO
SOLD BY PHOTO COPY SUPPLY, MAULDIN, S. C.

FILE NUMBER DATE OF RECORD	GRANTORS FAMILY NAMES	GIVEN NAMES ABCDEFGH	GIVEN NAMES IJKLMNO	GIVEN NAMES PQRSTUVWXYZ	GRANTEES	BOOK	PAGE	No. of Acres	BRIEF DESCRIPTION, LOCATION, ETC. (Not Warranted)
49627 May 16, 1988	Leslie			W. N. Inc	<i>Inc</i> Ansel Parker Builders	1325	348		Lot 19 Sharon Place Sec 1
50692 May 18, 1988	"			W. N. Inc	Dale Properties Inc. Construction Co.	1325	584		Lot 5 Spring Forest at Butler Sec 1
52121 May 26, 1988	"			W. N. Inc	Jimmy M. Bridges	1326	276		Lots 16 & 17 Sharon Place
52789 May 31, 1988	"			W. N. Inc	James Leary Builders Inc.	1326	738		Lot 49 Sharon Place Sec 2
52790 May 31, 1988	"			W. N. Inc	James Leary Builders Inc.	1326	739		Lot 2 Sharon Place Sec 1
53138 June 1, 1988	"			W. N. Inc	Giles Properties Inc.	1326	947		Lot 11 Spring Forest at Butler
53539 June 2, 1988	"			W. N. Inc	Ronald L. Jordan Inc	1327	118		Lot 6 Sharon Place Sec 1
53839 June 6, 1988	"			W. N. Inc	Tom Leary Builders Inc.	1327	299		Lot 36 Sharon Place Sec 2
53915 June 6, 1988	"			W. N. Inc	Worth W. Piper	1327	308		Lot 20 Sharon Place Sec 1
55093 June 13, 1988	"			W. N. Inc	Datwood Builders Inc.	1327	866		Lot 22 Park Lane Sub
55962 June 15, 1988	"			W. N.	Johnson Home Inc.	1328	215		Lot 56 Sharon Place Sec 2
55979 June 16, 1988	"	Deborah R +		Sidney	James M. Bruce III	1328	453		Plots 9 & 8 Rock Creek Dr.
57801 June 24, 1988	"			W. N. Inc	Johnson Home Inc. Builders	1329	365		Lot 9 Park Lane
57802 June 27, 1988	"			W. N. Inc	Burry & Son Home	1329	567		Lot 21 Park Lane
58275 June 27, 1988	"			W. N. Inc	Ansel Parker Builders Inc. DBA Renard Construction	1329	568		Lot 52 Sharon Place Sec 2
June 29, 1988	"			W. N. Inc	Gary Renard	1329	822		Lot 63 Sharon Place Sec 2

DIRECT or GRANTOR Index to Deeds — Greenville County, S. C.

REG. U. S. PAT. OFFICE *Chas McCotts* County Indexes Since 1888 An Identifying Trade Mark

 Open at Proper Tab according to First Letter or Letters of Name and refer to Buff Sub-Index sheet for page reference.

COTT FAMILY NAME INDEX No. 75 © 1949
MADE BY THE COTT INDEX COMPANY, COLUMBUS, OHIO
SOLD BY PHOTO COPY SUPPLY, MAULDIN, S. C.

(V)

FILE NUMBER DATE OF RECORD	GRANTORS FAMILY NAMES	GIVEN NAMES ABCDEFGH	GIVEN NAMES IJKLMNO	GIVEN NAMES PQRSTUVWXYZ	GRANTEES	BOOK	PAGE	No. of Acres	BRIEF DESCRIPTION, LOCATION, ETC. (Not Warranted)
313 July 1, 1988	Leslie			Er. N. Inc.	San-Del Builders Inc	1330	310		Lot 14 Park Lane
2429 July 20, 1988	"			W. N. Inc.	Johnson Homes Inc	1332	312		Lot 57 Sharon Place Sec 2
5896 Aug 2, 1988	"			Er. N. Inc.	National Home Builders Inc.	1333	705		Lot 44 Sharon Place Sec 2
8398 Aug 15, 1988	"			Er. N. Inc.	Ronald Jordan Inc	1335	65		Lot 1 Sharon Place Sec 1
8949 Aug 18, 1988	"			Er. N. Inc.	Mitchell Mahney, Inc.	1335	457		Lot 51 Sharon Place Sec 2
9835 Aug 23, 1988	"			Er. N. Inc.	Worth D. Kizer	1335	894		Lot 5 Sharon Place Sec 1
10027 Aug 24, 1988	"			Er. N. Inc.	DBA John H. Thomas Builders John H. Thomas	1335	995		Butler Lot 9 Spring forest at
10214 Aug 25, 1988	"	Brenda M			Sharon F. McAlister	1336	102		Regina Unit 23 Parkview Horiz prop.
11616 Sept 1, 1988	Lesley	Vilma			Thomas Staples et al	1336	945		Sec 1 Abney Mills Unit Lot 19 Baldwin St
14614 Sept 21, 1988	Leslie			W. N. Inc.	Bunton Dump Cap	1338	725		IF 206 10 Pebble Creek Phase 12 Sec
15397 Sept 26, 1988	Leslie			Er. N. Inc.	Sickerson Co.	1339	197		Park Lane Lot 23 Park Lane Court
16309 Sept 30, 1988	"			Er. N. Inc.	San-Del Builders Inc	1339	736		Lot 16 Park Lane
16692 Oct 3, 1988	"			Er. N. Inc.	Foot Hills Delta - P Inc.	1339	912		Lot 8 Park Lane
17073 Oct 4, 1988	"			Er. N. Inc.	Mendal A. Smith	1340	215		Lot 19 Park Lane
17662 Oct 7, 1988	"			W. N. Inc.	Ansell Parker Builders Inc.	1340	548		Lot 39 Sharon Place Sec 2
18056 Oct 11, 1988	"			Er. N. Inc.	Ansell Parker Builders Inc.	1340	768		Lot 65 Sharon Place Sec 2

DIRECT or GRANTOR Index to Deeds — Greenville County, S. C.

(VI)

REG. U. S. PAT OFFICE *Chas McCott* County Indexes Since 1888 An Identifying Trade Mark


 Open at Proper Tab according to First Letter or Letters of Name and refer to Buff Sub-Index sheet for page reference.

COTT FAMILY NAME INDEX No. 75 © 1949
MADE BY THE COTT INDEX COMPANY, COLUMBUS, OHIO
SOLD BY PHOTO COPY SUPPLY, MAULDIN, S. C.

FILE NUMBER DATE OF RECORD	GRANTORS FAMILY NAMES	GIVEN NAMES ABCDEFGHIJ	GIVEN NAMES JKLMNOPQ	GIVEN NAMES RSTUVWXYZ	GRANTEES	BOOK	PAGE	No. of Acres	BRIEF DESCRIPTION, LOCATION, ETC. (Not Warranted)
18781 Oct 14 1988	Leslie			W. N. Inc.	DBA John A. Thomas Builders John A. Thomas	1341	153		Lot 60 Sharon Place Sec 2 Lincoln Forest
18844 Oct 14 1988	"			W. N. Inc.	Insilco Corporation	1341	200		Lot 21 Abraham Dr. Avalon Estates. Paris Mtn Tp.
20182 Oct 24 1988	"		Mary Ann	S. et al Inc.	Margerie E. Chumley	1341	993		Lot 65 Crestview Dr. Phase 12, See I
20542 Oct 26 1988	"			W. N. Inc.	Neil G. Whitman	1342	190		Lot 21 Pebble Creek Subd.
22655 Nov 7 1988	"			W. N. Inc.	Honested Bldg of S.C.	1343	545		Lot 21 Sharon Place Sec I
22675 Nov 7 1988	"			W. N. Inc.	Jack P. Tate et al	1343	551		Lot 7 Spring Forest at Wattle
23177 Nov 10 1988	"	Estate of Jean W. Indis & Exec.		W. N. Inc.	Richard M. Sandidge et al	1343	826		Lot 43 Crestwood
25840 Nov 29 1988	"			W. N. Inc.	Dimitry Ray Justice et al	1345	548		Lot 64 Sharon Place Sec 2
26301 Dec 2 1988	"			W. N. Inc.	The Smith Companies of Greenville Inc.	1345	827		Lot 61 Sharon Place Sec 2
28750 Dec 16 1988	"			W. N. Inc.	Johnson Homes Inc.	1347	210		Lot 12 Park Lane Phase 12, See I
29575 Dec 21 1988	"			W. N. Inc.	James C. Cill et al	1347	772		Lot 20 Pebble Creek Subd.
185 Jan 3 1989	"			W. N. Inc.	Johnson Homes Inc.	1348	931		Lot 13 Park Lane
599 Jan 5 1989	"			W. N. Inc.	Ronald Shaw et al	1349	239		Lot 10, 11, 12, 13, 14, 15, 16, 17, 18, 19, 20, 21, 22, 23, 24, 25, 26, 27, 28, 29, 30, 31, 32, 33, 34, 35, 36, 37, 38, 39, 40, 41, 42, 43, 44, 45, 46, 47, 48, 49, 50, 51, 52, 53, 54, 55, 56, 57, 58, 59, 60, 61, 62, 63, 64, 65, 66, 67, 68, 69, 70, 71, 72, 73, 74, 75, 76, 77, 78, 79, 80, 81, 82, 83, 84, 85, 86, 87, 88, 89, 90, 91, 92, 93, 94, 95, 96, 97, 98, 99, 100
1304 Jan 10 1989	Lesley		Linda G.	Inc.	Johnny W. Lesley	1349	689		Assignment of Bond for Title
3137 Jan 23 1989	Leslie			W. N. Inc.	Don-Dee Bldg Inc.	1350	850		Lot 11 Park Lane
4032 Jan 27 1989	"			W. N. Inc.	Charles Parker Builders	1351	318		Lot 50 Sharon Place Sec 2

DIRECT or GRANTOR Index to Deeds — Greenville County, S. C.

REG. U. S. PAT OFFICE *Chas McCott* County Indexes Since 1888 An Identifying Trade Mark

 Open at Proper Tab according to First Letter or Letters of Name and refer to Buff Sub-Index sheet for page reference.

COTT FAMILY NAME INDEX No. 75 © 1949
MADE BY THE COTT INDEX COMPANY, COLUMBUS, OHIO
SOLD BY PHOTO COPY SUPPLY, MAULDIN, S. C.


(W)

FILE NUMBER DATE OF RECORD	GRANTORS FAMILY NAMES	GIVEN NAMES ABCDEFGH	GIVEN NAMES IJKLMNO	GIVEN NAMES PQRSTUVWXYZ	GRANTEES	BOOK	PAGE	No. of Acres	BRIEF DESCRIPTION, LOCATION, ETC. (Not Warranted)
5029 Feb 2, 1989	Leslie			Inc. W. N.	Jack E. Shaw Jr.	1351	939		Lot 3 Spring Forest at Butler
5027 Feb 2, 1989	"			Inc. W. N.	Jack P. Dater	1351	956		Lot 8 Spring Forest at Butler
7791 Feb 27, 1989	"			Inc. W. N.	Bridges/Kirkus Const. Co.	1353	700		Sec 1 Lot 25 Sharon Place
8244 Feb 24, 1989	"			Inc. W. N.	S. R. Kirkus	1353	981		Sec II Lot 8 3 Pebble Creek PH IV
8808 Mar 1, 1989	"			Estate of R. P. R. William H.	Van D. Sawyer	1354	345		Regime Unit 152 Myrtlewood Hwy prop
10268 Mar 9, 1989	"			et al W. N. Inc	Sanford Kirkus et al	1355	494		Corrective Deed see Bk 1323 pg 918 Lot 34 Sharon Place Sec 1
11190 Mar 15, 1989	"			Inc. W. N.	James Leary Sudder	1356	01		Lot 43 Sharon Place Sec 2
11667 Mar 17, 1989	"	allen Edward	Inc. Juanita		Cameron Enterprises Inc.	1356	298		Hills Ph II Lot 13 Walton Court, North
13658 Mar 30, 1989	"			Estate of R. P. R. William H.	Emmie C. Love	1357	639		William Greene outside Hwy prop Regime Deed of Distribution Division 9
15353 Apr 11, 1989	"			Inc. W. N.	Steven Lee Lisk	1358	662		Lot 48 Sharon Place Sec 2
17012 Apr 20, 1989	"			Inc. W. N.	DBA Bridges & Kirkus Tommy Bridges et al	1359	497		Sec 1, Ph 12 Lot 24 Pebble Creek Sub
17184 Apr 21, 1989	"			Inc. W. N.	Ronnie Shaw et al	1359	635		Park Lot 12 3 + 4 Ph Lot 56 Aron
19690 May 2, 1989	"	(Elliott) E. Debbie	+	(Clyde) C. Ronald	John W. Garst et al	1360	700		Lot 133 Berea Forest Sec II
21290 May 16, 1989	"			W. N.	Ronnie Shaw	1361	913		Power of attorney
23739 Apr 6, 1989	"			Inc. W. N.	DBA John W. & Sharon Sudder John W. Sudder	1363	324		Lot 26 Pine Gate Court, Pine Gate
24901 June 8, 1989	"			Inc. W. N.	Tommy Bridges et al	1364	057		Ph 12 Lot 23 Pebble Creek Sub Sec 1

DIRECT or GRANTOR Index to Deeds — Greenville County, S. C.

(W1)

REG. U. S. PAT. OFFICE *Chas. McCall* County Indexes Since 1868 An Identifying Trade Mark

 Open at Proper Tab according to First Letter or Letters of Name and refer to Buff Sub-Index sheet for page reference.

COTT FAMILY NAME INDEX No. 75 © 1949
MADE BY THE COTT INDEX COMPANY, COLUMBUS, OHIO
SOLD BY PHOTO COPY SUPPLY, MAULDIN, S. C.

FILE NUMBER DATE OF RECORD	GRANTORS FAMILY NAMES	GIVEN NAMES ABCDEFGHIJ	GIVEN NAMES JKLMNOPQ	GIVEN NAMES RSTUVWXYZ	GRANTEES	BOOK	PAGE	No. of Acres	BRIEF DESCRIPTION, LOCATION, ETC. (Not Warranted)
31500 July 20, 1989	Leslie			W. N. Inc.	DBA Renard Construction Gary N. Renard	1367	913		Lot 59 Sharon Place Sec 3
33399 July 31, 1989	"			W. N. Inc.	Bridges + Kirkus	1368	810		Sec 1 Ph 12 Lot 25 Pebble Creek Sub.
38913 Aug 1, 1989	"			W. N. Inc.	Mitchell Nahney Inc	1369	117		lots 24 3 Park Lane
42696 Oct 25, 1989	"			W. N. Inc.	works of the city of Greenville Commissioners of Public	1374	168		values appurtenances Sharon Place Sec 3 N/W. cell water main, new
43507 Sept 28, 1989	"			W. N. Inc.	Ansell Parker Builder	1374	398		Lot 58 Sharon Place Sec 2
45671 Oct 6, 1989	"			W. N. Inc.	Sharon Place, sub 3 Subdistrict		1 692		Dedication + transfer of St + Hts installed Sharon Place Pub. Sec III
46726 Oct 17, 1989	"			W. N. Inc.	The Metropolitan Sewer	1376	359		all lines, pipes, valves etc
49315 Oct 19, 1989	"			W. N. Inc.	Sharon Place Sec 3	1376	722		Restriction + Protective Covenants
47313 Oct 19, 1989	"			W. N. Inc.	Donnie Shaw	1376	724		Lot 77 Sharon Place Sec 3
47314 Oct 19, 1989	"			W. N. Inc.	Sandra Shaw	1376	725		Lot 91 Sharon Place Sec 3
47311 Oct 19, 1989	"			W. N. Inc.	Rodnie Shaw	1376	726		Lot 81 Sharon Place Sec 3
47312 Oct 19, 1989	"			W. N. Inc.	Jack E. Shaw et al	1376	730		Lot 72 Sharon Place Sec 3
48744 Oct 27, 1989	"	H. G. Ellan Harold + Mary By Greenville County Tax Collector			Ravin J. Hatch et al	1377	445		Rolls Lot 131 Fieldstone Place Coach
51704 Nov 15, 1989	"	Gordon			Bresham + Patterson	1379	589		Lot
55781 Dec 12, 1989	"			W. N. Inc.	Sharon Place Sec 3	1382	222	Granted	See BE 1376 pg 722 Restriction + Protective Covenants