

DIRECT or GRANTOR Index to Deeds — Greenville County, S. C.

REG. U. S. PAT. OFFICE *Chas McCatt* County Indexes Since 1888
An Identifying Trade Mark

Open at Proper Tab according to First Letter or Letters of Name and refer to Buff Sub-Index sheet for page reference.

COTT FAMILY NAME INDEX No. 75 © 1949
MADE BY THE COTT INDEX COMPANY, COLUMBUS, OHIO
SOLD BY WALKER, EVANS & COGSWELL CO., CHARLESTON, S.C.

(A)

FILE NUMBER DATE OF RECORD	GRANTORS FAMILY NAMES	GIVEN NAMES ABCDEFGHIJ	GIVEN NAMES JKLMNOPQ	GIVEN NAMES RSTUVWXYZ	GRANTEES	BOOK	PAGE	No. of Acres	BRIEF DESCRIPTION, LOCATION, ETC. (Not Warranted)
16057 Jan. 6, 1975	Lee			W. D. Leach	T. H. Cinnamon et al	1012	675	}	Rd. also lot 1 CC Camp Rd. + lot Country Club Rd. + CC Camp Country Club Rd., O'Neal Tp.
"	"			"	"	1012	675		
116304 Jan. 8, 1975	"				+ Telegraph Co. Southern Bell Telephone	1013	777		
16721 Jan. 14, 1975	"				Ralph S. C. Nat'l Bank	1013	108		Area Old Hwy #27 4.5 mi. S. of Mt. Airy Assignment of interests in the int. in lease see Deed bk 1013 pg. 108
17461 Jan. 23, 1975	"				+ Telegraph Co. Southern Bell Telephone	1013	569		Assignment for Assignment of lease of lease for lease see bk 1806 pg. 657
17463 Jan. 23, 1975	"				Ralph S. C. Nat'l Bank	1013	615		Satisfaction of Collateral Assign.
22203 Mar. 27, 1975	"			2. Frances Perry W. Dannie S. Lusk remc	W. J. D. + L. Adam et al.	1016	45		Real Property Agree. Blasensgame Rd, Daritt Tp.
22286 Mar. 31, 1975	"			Rogers Katherine	Charlotte K. Luthi	1016	81		Tract Co Brushy Creek + Bramlette Rd. + Arch St. cont. lot 9 Sec. C. Co
23865 Apr. 15, 1975	"			Elizabeth	Christine M. Shaver	1016	799		Bramlette Rd. cont. lot 10 Sec. C.
23866 Apr. 15, 1975	"			Elizabeth	William S. Gray	1016	800		
23867 Apr. 15, 1975	"			Elizabeth	Fannie Lee Shaver	1016	801		cont. lot 11 Bramlette Rd. Gray Creek App. Tp.
26048 May 9, 1975	"			Lawina B. William E. et al.	Frank Hewitt	1018	18		lot 2 near Smith Rd. near
26927 May 14, 1975	Lee			Leonard	Jane M. Ellefson et al.	1018	502	}	lot 46 Ingottus St. Sec. C "Rockwood Park"
"	"			et al.	"	1018	502		
"	"			Span W.	"	1018	502		
27053 May 20, 1975	Lee			Geneva et al.	Alvin B. Allen	1018	555		at "Woodside Mills" lot 12 Sec. B W. Sixth near Tr. Post
27676 May 27, 1975	"				Wilson C. United Machine Works, remc.	1018	911		cont. 2.30 Acs. 11.5 Hwy. 25

DIRECT or GRANTOR Index to Deeds — Greenville County, S. C.

(A1) REG. U. S. PAT. OFFICE *Chas McCott* County Indexes Since 1888 An Identifying Trade Mark

Open at Proper Tab according to First Letter or Letters of Name and refer to Buff Sub-Index sheet for page reference.

COTT FAMILY NAME INDEX No. 75 © 1949 MADE BY THE COTT INDEX COMPANY, COLUMBUS, OHIO SOLD BY WALKER, EVANS & COGSWELL CO., CHARLESTON, S.C.

FILE NUMBER DATE OF RECORD	GRANTORS FAMILY NAMES	GIVEN NAMES ABCDEFGH	GIVEN NAMES IJKLMNO	GIVEN NAMES PQRSTUVWXYZ	GRANTEES	BOOK	PAGE	No. of Acres	BRIEF DESCRIPTION, LOCATION, ETC. (Not Warranted)
28501 Jun. 4, 1915	X.oo		Construction Corp.	Ralph	Ralph Lee	1019	307		Gen. S'ville Motor Boat Club Lots 8, 9, 24 + 25 Club
28499 Jun. 4, 1915	"			Ralph	Barney J. Jones et al.	1017	308		Club S'ville Motor Boat Club, also fruit trees lots 24 + 25 Motor Boat
30451 Jun. 24, 1915	"	m. Henry			Ezela Mae W. Lee	1020	247		pt. lot 3 Augusta Rd.
1377 July 16, 1915	"		Ollie et al.		J'ville County Decker Authority	1021	317		Applicant for Public Rd.
1410 July 17, 1915	"		Ralph, Consta		Western Carolina Regional	1021	433		Right of Way (134.4-1-25) under office W'ville Tp.
1884 July 22, 1915	"	w George			Robert J. Dutton et al.	1021	636		Lot 2 L.L. Camp Rd. Lot 2 "Queen Hpts"
2800 July 31, 1915	"		Lala S.		Orack Hawkins, et al	1022	92		Part Lot 1 Julian St. also part
2801 July 31, 1915	Lu		Lala S. +	Margherita, et al Walter	Burke Alvah Lee	1022	101		Lot. 29 Echols Dr.
"	"			Richard	" "	1022	101		
2802 July 31, 1915	"	5/4 Annette J. Annette Lindal			Burke Alvah Lee	1022	93		Int. Lot 29 Echols Dr. "Western Ave."
2838 Aug. 12, 1915	"	George + Whitman George			Wesley C. Martin	1023	237		Lot 12 Richmond Ave. Confirmation
5941 Sept. 4, 1915	"		James R. et al.		J'ville County	1023	277		Applicant for Public Rd
5941 Sept. 11, 1915	"	Mrs. Agnes	James R. et al.		J'ville County	1023	311		Re. New Petition
8955 Oct. 3, 1915	"		Ezela Mae		March Ellen W. Wadsworth et al.	1022	237		pt. lot 3 Augusta Rd
12397 Nov. 15, 1915	"		James J. et al.		Jamesie P. Perkins, III et al.	1027	23		Lot 26 Alice St.
"	"		Wida H. et al.		" "	1027	23		Own. Lot Hpts. St. John

DIRECT or GRANTOR Index to Deeds — Greenville County, S. C.

REG. U. S. PAT OFFICE *Chas McCott* County Indexes Since 1888 An Identifying Trade Mark

☞ Open at Proper Tab according to First Letter or Letters of Name and refer to Buff Sub-Index sheet for page reference.

COTT FAMILY NAME INDEX No. 75 © 1949
MADE BY THE COTT INDEX COMPANY, COLUMBUS, OHIO
SOLD BY WALKER, EVANS & COGSWELL CO., CHARLESTON, S.C.

(B)

FILE NUMBER DATE OF RECORD	GRANTORS FAMILY NAMES	GIVEN NAMES ABCDEFGHIJ	GIVEN NAMES KLMNO	GIVEN NAMES PQRSTUVWXYZ	GRANTEES	BOOK	PAGE	No. of Acres	BRIEF DESCRIPTION, LOCATION, ETC. (Not Warranted)
14308 Dec. 2, 1975	Lee			J. Leonard	Gradencia P. McCallum	1027	968		"Seagueno Park" Lot 510 Spartanburg St. Windside Mills Co. reg. 1018 p. 55
16047 Dec. 22, 1975	Lee	Geneva, et al			Alvin B. Allen	Re-record 1029	166		Lot 12 Sec. B W. Dupont St. "Sunfield Park" etc. Lot 81
16371 Dec. 24, 1975	"			Michael J. ...	William P. ...	1029	301		
20202 Feb 9, 1976	"			Ralph	D.C. Nat'l Bk	1031	422		Assignment of Rents at Crestone Dr. "West View" cont. pt. lots 85 + 86 Co. Valley View Hts. Chick Spring Sp.
21552 Feb 25, 1976	"			Norma	Norman E. Dima	1032	70		Lot 49 Lakeland St. Lake Gville Mtns Boat Club, elm. lots 8 + 9 Club Dr.
22600 Mar 8, 1976	"	formerly Marcella A.W. Pitman		Marcella Pitman	Dawson W. Dill, Jr. et al	1032	643		
24242 Mar 24, 1976	"			Ralph	Wallace C. Steele et al.	1033	581		
25666 April 6, 1976	"			Thomas D.	Cleo L. Lee	1034	283		Int. lot 14 Perry Rd. "Newland" "Glenwood Ave." lot 28 Drenholm RD.
28084 Apr. 20, 1976	"	Barbara			Dream, Inc.	1035	551		
30330 May 24, 1976	"			Ernie D. Gibson	Williams J. Yancey	1036	800		"Seagueno" Gville sp. pt. lot 28 Edgewood Ave
33060 June 8, 1976	Lee	Hungla		et al.	Paul A. Reznickoff	1038	240		lot 9 Henderson Rd. "Green Eats" Sec. E
189 July 2, 1976	Lee			Leonard E. et al	Philip J. Rorer	1039	97		Trust Agreement S.B. Sloan Est. sp. reg. see deed 898 p. 102
189 July 2, 1976	Lee			Lucille Sloan	Thomas J. Sloan	1039	88		67.05 Acre Jordan RD. Highland sp. also S. Co.
011358 Oct 25, 1976	"			Kenneth + Ruby	Thomas C. Cobb	1045	83		lot 10 Sherwood Trust

DIRECT or GRANTOR Index to Deeds — Greenville County, S. C.

5
(B1)

REG. U. S. PAT. OFFICE *Chas McCott* County Indexes Since 1888 An Identifying Trade Mark

Open at Proper Tab according to First Letter or Letters of Name and refer to Buff Sub-Index sheet for page reference.

COTT FAMILY NAME INDEX No. 75 © 1949
MADE BY THE COTT INDEX COMPANY, COLUMBUS, OHIO
SOLD BY WALKER, EVANS & COGSWELL CO., CHARLESTON, S.C.

FILE NUMBER DATE OF RECORD	GRANTORS FAMILY NAMES	GIVEN NAMES ABCDEFGHIJ	GIVEN NAMES JKLMNO	GIVEN NAMES PQRSTUVWXYZ	GRANTEES	BOOK	PAGE	No. of Acres	BRIEF DESCRIPTION, LOCATION, ETC. (Not Warranted)
15631 Dec 9, 1976	Lee			W. E.	John Robert Cummings ^{etal}	1047	636		"D" St. Sec. I "Hillside House" Lot 153 (35) Fifth Ave. & "Silver Shoals" Sec. I
16368 Dec 11, 1976	"			Millard H.	Ester Louise Mullinan	1048	18		Lot 10 Shoals Dr.
21357 Dec 14, 1977	"	Carl E		etal.	Michael R. Hoffman ^{etal.}	1050	953	}	pt. Lot 57 Navenner Place, Sec. I
"	"	Betty W.		etal.	" "	1050	953		
23360 Mar 4, 1977	"	Ann P.		Max J.	Thomas Eugene Couch	1052	131		photo. Lot 38 Club View photo: Sec. I Butler Tp.
23810 Mar 10, 1977	"			L. W.	Ann Miller Lee	1052	726		Lot 71 Yancey Dr. Lake Forest
27125 Apr 11, 1977	"			John & Ruby L.	Lois W. Clay	1054	431		Lot 1 Shoals Rd.
29242 Apr 29, 1977	"	Earl Bly		etal.	William D. Taylor	1055	614		cont. Lot 62 Long Ave. Sec. II Chick Pops. Tp.
30163 May 6, 1977	"	formerly Rachel Ann Roberts		Rachel Ann M.	Bob Maxwell Baldus ^{John M. D. et al}	1056	206		Lot 85 Watson Rd. "Deerwood" "Green Estate" Sec. I
32642 May 30, 1977	"			Sydney M. William	Jerry J. Derbault	1057	714		Lot 78 Henderson Rd
34438 June 16, 1977	Lee			Spending Ray	Robert Lewis & Dix ^{et al}	1058	420		Right of way at Pitt Tp.
35436 June 22, 1977	Lee			Stan. Jr	Harold M. Lee	1059	41		cont. tract 2 piece rd at Pitt Tp.
35401 June 22, 1977	"			Stan. Jr	Harold M. Lee	1059	41		cont. 1.11 ac. piece rd
2290 July 21, 1977	"	Elsie Krapp			Joseph E. Lee	1060	751		Power of attorney "del Norte East"
3018 July 28, 1977	"			Joan K. & Ronald J.	Charles Craig Zende, et al	1061	377		Lot 77 del Norte Rd. "Laurie Forest" Bates Lp.
4582 Aug 10, 1977	"	Beulah M.		Jerrill H.	Marion P. Lee, et al	1062	297		Lot 19 Wynnwood Dr.

DIRECT or GRANTOR Index to Deeds — Greenville County, S. C.

REG. U. S. PAT. OFFICE *Chas. McCott* County Indexes Since 1888 An Identifying Trade Mark

Open at Proper Tab according to First Letter or Letters of Name and refer to Buff Sub-Index sheet for page reference.

COTT FAMILY NAME INDEX No. 75 © 1949
MADE BY THE COTT INDEX COMPANY, COLUMBUS, OHIO
SOLD BY WALKER, EVANS & COGSWELL CO., CHARLESTON, S.C.

5
(C)

FILE NUMBER DATE OF RECORD	GRANTORS FAMILY NAMES	GIVEN NAMES ABCDEFGHIJ	GIVEN NAMES KLMNO	GIVEN NAMES PQRSTUVWXYZ	GRANTEES	BOOK	PAGE	No. of Acres	BRIEF DESCRIPTION, LOCATION, ETC. (Not Warranted)
7604 Sept. 7, 1977	Lee			Spears Mary	Lewis P. Stratton	1064	299		Lat Vannoy St.
8088 Sept. 12, 1977	"			Nansine	et al Herbert Van Keuren, III,	1064	581		Lot 24 "Liberty Pk"
9520 Sept. 23, 1977	Lee			Raymond Robert	Ronald Duane Langham	1065	380		Dr. "Dukeland Park" Lot 28 + pt. lot 27 ME Mahin
10407 Oct. 3, 1977	Lee			et al Robert W.	Donald F. Waggoner	1066	35		Lot 124 Beaufort St.
"	"			et al Susan H.	" "	1066	35		"Mrs Swain Gardens" Sec. II
13463 Oct. 31, 1977	Lee			Mary Sue	Parker Lewis & Finc Surf	1067	652		Right of Way
13716 Nov. 2, 1977	"			Jerry W.	Jewel P. Browder	1067	749		Lot 6 Pt. lot 5 White Horse
14278 Nov. 7, 1977	"	(Mrs) Jr.		Harriet Harold	Kenneth Whitt, et al	1068	25		"Stonewood" Ft. Ann Lot 59 Brooklawn Dr.
15193 Nov. 16, 1977	"			III, et al Walter M.	Norma Laya H. Wiggins	1068	500		Lot 8 Bridle Path Ln.
"	"			et al Rebecca P.	" " "	1068	500		"Mountainbrook"
16247 Nov. 25, 1977	Lee			Virginia J.	First Nat'l Bank of S.C.	1069	103		encumber Real Estate Agreement not to Convey or
16527 Nov. 29, 1977	Lee			Ray Jimmy	Robert D. Mahaffey, et al	1069	299		Lot 12 Sec. II Carolina Hgts
18122 Dec. 14, 1977	Lee			R. et al	6-18-90 # 29382 S.F. 82-119-55, 149 Fid. Fid. S. & S. Assn.	1070	162		Real Prop. Agree.
"	"			et al	6-18-90 # 29382 S.F. 82-119-1119.	1070	162		
21908 Jan. 24, 1978	Lee			Judy R. Thomas, Jr.	John Ramsey, et al	1072	471		"Junction Hgts." Pt. lot 38 P. Parker Rd.
24783 Feb. 22, 1978	Lee			Nolan Freight, shc. Way Motor	C. E. Runion	1074	71	1.5	Acres

DIRECT or GRANTOR Index to Deeds — Greenville County, S. C.

(C1) REG. U. S. PAT OFFICE *Chas McCotts* County Indexes Since 1888 An Identifying Trade Mark

Open at Proper Tab according to First Letter or Letters of Name and refer to Buff Sub-Index sheet for page reference.

COTT FAMILY NAME INDEX No. 75 © 1949
MADE BY THE COTT INDEX COMPANY, COLUMBUS, OHIO
SOLD BY WALKER, EVANS & COGSWELL CO., CHARLESTON, S.C.

FILE NUMBER DATE OF RECORD	GRANTORS FAMILY NAMES	GIVEN NAMES ABCDEFGH	GIVEN NAMES IJKLMNO	GIVEN NAMES PQRSTUVWXYZ	GRANTEES	BOOK	PAGE	No. of Acres	BRIEF DESCRIPTION, LOCATION, ETC. (Not Warranted)
25018 Feb. 24, 1978	Lee	Gathy M.	+	Jr. Ray Jackson	James Michael Finley, et al	1074	175		"Sharon Park" Lot 38 Derwood Ln.
25149 Feb. 27, 1978	Lee	Hurdle H. Jr. att'y-in-fact for Rose E. Grant			Adrian J. Steinmann	1074	231		"Mountain Brook" Lot 76 Vineyard Ln.
26072 Mar. 7, 1978	Lee	Mary-Deane Eilrod			Source Eilrod Anderson	1074	920		Lot 10 Vannoy St.
26262 Mar. 8, 1978	Lee	Larry C.			Charles D. Jones, Jr. et al	1074	962		Lot # 5 Laraine Dr. Meadow- brook Farms Subdivision
"	"	Judy R.			" " " "	1074	962		
26566 Mar. 10, 1978	Lee	Henry M. Supplier, Inc.			Henry M. Lee D/B/A Datterfield's Used Cars	1075	170		Hwy. 276 Mauldin Lot Cor. E. Butler Ave. + U.S.
27153 Mar. 16, 1978	Lee	Henry M. as att'y in bankruptcy, et al			E. M. Datterfield	1075	405		Lease Agreement
29438 Apr. 5, 1978	Lee	S. Winston			Robert A. Moore, et al	1076	578		Ft. Hunt 1 Stokes Rd.
31071 Apr. 20, 1978	Lee	Elsie K. (Formerly Renalda Glapp Dadenhoff)			Nancy Lee Wood et al	1077	445		"Green Hills" Sub. Lot 9 Chipwood Lane
31469 Apr. 24, 1978	Lee	Renalda G.			Ann D. Holliday	1077	647		"South Cherokee Park" Lot 38 + pt. lot 39 Granite Ave.
31472 Apr. 24, 1978	Lee	Renalda G.			Ann D. Holliday	1077	644		"Overbrook Land Co." Pt. lot 106 Lourdes Hill Rd. Hill
31468 Apr. 24, 1978	Lee	Gora			Josephine H. Harris	1077	654		Subdivision Book lot. lot 30 Morgan St. "Morgan to Greenville County Dedication of Road + Trust
32735 May 3, 1978	Lee	East, Sub'd			C. S. Willingham	1	272		
33646 May 11, 1978	Lee	Katherine S.			Calvin E. Watson, et al	1078	993		Lot 8 McCall Rd. "Shiloh Eats" Sec II
34062 May 16, 1978	Lee	Mae Rinner Hillie +		Paul	Robert L. Catron, et al	1079	256		Lot 43 Morgan St. "Morganhill Add"
35974 June 1, 1978	Lee	Henry M. Supplier, Inc.			Henry M. Lee	1080	225	77.40	Acc. Butler Tp.

DIRECT or GRANTOR Index to Deeds — Greenville County, S. C.

REG. U. S. PAT. OFFICE *Chas McCott* County Indexes Since 1888 An Identifying Trade Mark

Open at Proper Tab according to First Letter or Letters of Name and refer to Buff Sub-Index sheet for page reference.

COTT FAMILY NAME INDEX No. 75 © 1949
MADE BY THE COTT INDEX COMPANY, COLUMBUS, OHIO
SOLD BY WALKER, EVANS & COGSWELL CO., CHARLESTON, S.C.

(D)

FILE NUMBER	DATE OF RECORD	GRANTORS FAMILY NAMES	GIVEN NAMES ABCDEFGHIJ	GIVEN NAMES KLMNNO	GIVEN NAMES PQRSTUWXYZ	GRANTEES	BOOK	PAGE	No. of Acres	BRIEF DESCRIPTION, LOCATION, ETC. (Not Warranted)
36602	June 6, 1978	Lee	by Frank P. McDown, Trustee Bennie, Jr. & Joanne H.			Administrator of Veterans' Affairs	1080	598		"Sylvan Hills" Lot 59, Cor. Milton Dr. & Lake Terrace
36956	June 9, 1978	"	et al <i>conceded 2-2-79 # 25154</i>			Community Bank	1080	770		Real Prop. Agree.
"	"	"	et al <i>conceded 3-2-79 # 25154</i>			"	1080	770		
37468	June 14, 1978	"	Margaret S.			David D. Stoddard	1081	164		Power of Attorney
37466	June 14, 1978	"	By atty-in-fact David D. Stoddard			William Jeff Flynn et al	1081	166		Lot 25 "Green Mill Village" Green (Dakota Ave.) "Fair Hgts."
38387	June 21, 1978	"	Margaret Stoddard et al			E. Millard Limb	1081	637		Lot 2 Blk. B Parkside Mill Rd.
38525	June 22, 1978	"	Barbara A.			Robert E. Hines, et al	1081	742		Pte. Lots 6 & 7 Howell Cir. "Rodgers Valley Hgt."
"	"	"	et al James M.			"	1081	742		
38486	June 22, 1978	"	et al Joyce D.			"	1081	742		
2583	July 25, 1978	"	Hladya W.			Frank S. Lee, Jr.	1081	749	.70	Acres, Country Club Rd. O'Neal Trp.
"	"	"	David E. et al			Fid. Fed. S. & S. Assn.	1083	815		Real Prop. Agree.
"	"	"	et al Donna Sturdivant			"	1083	815		
4091	Aug 7, 1978	"	David et al			Marilyn R. Marks	1084	849		Unit 24 Stanley Dr. "Harbor Town"
4546	Aug 10, 1978	"	Elsie Knapp			Nancy Lee Wood	1085	67		Power of Attorney
8784	Aug 29, 1978	"	Millard H. Now Giles M. Sunford			Charles Earl Dill et al	1086	306	5.44	Ces. R/W Sweet Gum Rd.
9697	Sept. 18, 1978	"	Giles S.			Peter H. Georgiades, et al	1088	35		Lot 14 Perry Rd. "Newlands"
"	Sept. 26, 1978	"	et al Donnie S. Tankersley Lucian R. Jr.			Fid. Fed. S. & S. Assn.	1088	670		Real Prop. Agree.

DIRECT or GRANTOR Index to Deeds — Greenville County, S. C.

(D1)

REG. U. S. PAT. OFFICE *Chas McCott* County Indexes Since 1888 An Identifying Trade Mark

Open at Proper Tab according to First Letter or Letters of Name and refer to Buff Sub-Index sheet for page reference.

COTT FAMILY NAME INDEX No. 75 © 1949 MADE BY THE COTT INDEX COMPANY, COLUMBUS, OHIO SOLD BY WALKER, EVANS & COGSWELL CO., CHARLESTON, S.C.

FILE NUMBER DATE OF RECORD	GRANTORS FAMILY NAMES	GIVEN NAMES ABCDEFGH	GIVEN NAMES IJKLMNO	GIVEN NAMES PQRSTUVWXYZ	GRANTEES	BOOK	PAGE	No. of Acres	BRIEF DESCRIPTION, LOCATION, ETC. (Not Warranted)
12709 Oct. 23, 1978	Lee	Cynthia R.			Roland Emeritt Ransom ^{et al}	1090	402		Pt. Lot 100 York Dr. "Carnella Park"
15424 Nov. 17, 1978	Lee	Carl M.			Charles R. Miller, et al	1092	201	}	Pt. Lot 155 Wendfield Dr. also int. Lot 155 Sunny Pines Sec. II
" "	"	Nehorah B.			" "	1092	201		
16143 Nov. 24, 1978	Lee	H. M.			^{Sanvier Authority} Western Carolina Regional	1092	539		Right of Way (253-2-24) Under "Sec. II"
16346 Nov. 28, 1978	Lee		James P.		Roscoe Hines, et al	1092	632		Pt. Lot 17 Garen Dr. "Fallis"
17592 Dec. 8, 1978	Lee	Clifton B.			J. Frank Williams	1093	467		Lot 38 Sec. I "Richmond Hills" "Weehawken Hill"
17632 Dec. 11, 1978	Lee	Donald Joseph		Rosa E.	J. Mat Hunt, Jr.	1093	503		Lot 21 Weehawken Circle Sec. II
18561 Dec. 19, 1978	Lee	Frank B. III			Arvol W. Hodge, et al	1094	14		Lot 14 Westview Ave. "East Valley" Real Estate
21786 Jan 24, 1979	Lee	Donnie S. Lankford		Virginia J.	First National Bank of S. C.	1095	936		Agree. Not to Convey or Encumber
22558 Feb. 1, 1979	Lee	Henry M. Suppliers, Inc.			Henry M. Lee	1096	363		5 Tracts
24779 Feb. 28, 1979	Lee	Donnie S. Lankford M. H.			Charles D. Bayne, et al	1097	613		Bond for title Prop. Saluda Tp.
32587 May 8, 1979	Lee			R. et al	S. C. Nat'l Bank	1102	17	}	Real Prop. Agree.
" "	"			Lynne B. et al	" "	1102	17		
36110 June 6, 1979	Lee			Steven B.	William D. Taylor	1104	212		Int. Lot 62 Long Shoals Rd. Village, Sec. II
37505 June 18, 1979	Lee	Clearence J.			Steven R. Hill, et al	1104	987		Lot 62 Second Ave. Judson Mill

Next Page

DIRECT or GRANTOR Index to Deeds — Greenville County, S. C.

Open at Proper Tab according to First Letter or Letters of Name and refer to Buff Sub-Index sheet for page reference.

KEYS PRINTING CO., GREENVILLE, S. C.

FILE NUMBER DATE OF RECORD	GRANTORS FAMILY NAMES	GIVEN NAMES ABCDEFGH	GIVEN NAMES IJKLMNO	GIVEN NAMES PQRSTUWXYZ	GRANTEES	BOOK	PAGE	No. of Acres	BRIEF DESCRIPTION, LOCATION, ETC. (Not Warranted)
1560 July 13, 1979	Lea	et al Hurdle H., Jr.			Williams M. Lee	1106	677	}	Lot 7-A Henderson Rd. Also easement
" "	"	et al Frances J.			" "	1106	677		
3743 Aug. 1, 1979	Lee	J. Barbara	Kenneth	Justin	John Robert Bishop et al	1108	307	}	Park Lot 79 Duvinton Dr. "Windsor" "Woodfields, Inc." Dentl 2p.
4892 Aug. 10, 1979	Lee	David	et al		Thomas G. Petras, et al	1109	33		
6133 Aug 21, 1979	Lee	A. P.			Deleable of Greenville	1109	852	}	Park License for Leewood Trailer Lane Rd. (D.G. Hwy. 183) + Marion Rd. Rt. 2-78 Ac tract Cor Cedar Lane
7467 Aug 31, 1979	Lee	Henry M.			Gordon E. Mann	1110	552		
8026 Sept. 6, 1979	Lee		Jimmy R.	et al	Paul E. Vaughan, et al	1110	870	}	Lot 12 Claxton Dr. "Farmington Acres"
" "	"		Judy R.	et al	" " "	1110	870		
12515 Oct. 15, 1979	Lee	Charles E.		Sally P.	Eugene Young, et al	1113	548	}	Sec II Lot 25 Woodland Ct. Woodhedge
13319 Oct. 19, 1979	Lee	Francis J.	Jerry W.		Eugene E. Bishop, et al	1113	929		
14095 Oct. 26, 1979	Lee	Fay Riddle			Roger Byron Nunn et al	1114	330	}	Lot 128 Pine Brook Forest "Cagle Park" Blk B Pt. lot 27 Indal Ave.
16020 Nov. 9, 1979	"	David E. et al			William H. Smith et al	1115	391		
" "	"	Sanna S. et al			" " " "	1115	391		
21414 Jan. 9, 1980	Lee	Annal Dennis S. Linderly	9.10.81 # 6531	Lot BK 75-273	Ronnie E. Greer Ted. S. + L. Asin. Inc.	1118	587	}	Real Prop. Agree.
22180 Jan. 16, 1980	Lee	Henry M.			East Greenville County Farms	1119	14		
(over)								77.826	Ass. County Rd. Butler Tp.

DIRECT or GRANTOR Index to Deeds — Greenville County, S. C.

(E1)

Open at Proper Tab according to First Letter or Letters of Name and refer to Buff Sub-Index sheet for page reference.

KEYS PRINTING CO., GREENVILLE, S. C.

FILE NUMBER DATE OF RECORD	GRANTORS FAMILY NAMES	GIVEN NAMES ABCDEFGH	GIVEN NAMES IJKLMNO	GIVEN NAMES PQRSTUVWXYZ	GRANTEES	BOOK	PAGE	No. of Acres	BRIEF DESCRIPTION, LOCATION, ETC. (Not Warranted)
28319 Mar. 25, 1980	Lee		Eugene Michael etal		Robert I. Thompson	1122	758		Lot 12, Elkoney Rd.
" "	"		Deann Kathleen etal		" " "	1122	758		Paris Mt. Tp.
29273 Apr. 2, 1980	"	Jaye W.	+	Rodney J.	Michael Eugene Lee etal	1123	294	6.583	Access Settlement Rd. Bates Tp.
30107 Apr. 10, 1980	Lees		Leonard E. etal		Piedco Associates a Pte.	1123	775		Lot Laurens Rd + Shoppers Rd.
31190 Apr. 23, 1980	Lee	Henry M.			Lisa Bruce Price Reynolds	1124	489		Lot 4 Rowley St.
31323 Apr. 24, 1980	Lee			W. O.	Billy M. Lee, Sr.	1124	564		Power of Attorney
31810 Apr. 29, 1980	Lee		aka John Michael Lee J. Michael etal		Gilbert H. Sayres etal	1124	801		Lot 61 Suffolk Ct. "River Downs"
" "	"		aka Susan Virginia H. Lee Susan V. etal		" " "	1124	801		
31878 Apr. 30, 1980	Lee	Henry M.			E. M. Satterfield	1124	865		Hwy 276 Mauldin Pt. lots 19 + 20 Cr. E. Butler Ave - b View across
35836 June 6, 1980	Lee	Elizabeth B.			Huston D. Taylor, Jr.	1127	58		Pt. lot 3 Razor Dr. "Mountain Blk B. "Carolina Court"
35969 June 17, 1980	Lee	for Hampton Enterprises, Inc.		J. Winston as reviewer	Robert A. Johnson, Jr.	1127	592		Pt. lots 5 + 6 Jerry Ave. (alta Vista) Dewenger Place Sec. 1
36350 June 23, 1980	Lee	Carl David			Carl E. Lee an 22l. Corp.	1127	886		Mt. Lot 57 + pt lot 58 Paddock Ln. Forest Sec. 1
36472 June 23, 1980	Lee	Gloria B.	+	Wilson C.	Employer Transfer Corp.	1127	931		Lot 18 Bond St. Brookwood Friendship Hgts. Blk B. 2nd Inn
404 July 7, 1980	Lee		Luther		Hattie B. Lee	1128	728		Mt. Lot 14 Hellami. 4. Ept.
3655 Aug. 7, 1980	Lee	George etal			Jerry L. Cobb etal	1130	655		Lot 4 Third Ave. Jackson Mills Village Sec. 2
" "	"	Beulah etal			" " " "	1130	655		

DIRECT or GRANTOR Index to Deeds — Greenville County, S. C.

☞ Open at Proper Tab according to First Letter or Letters of Name and refer to Buff Sub-Index sheet for page reference.

KEYS PRINTING CO., GREENVILLE, S. C.

(F)

FILE NUMBER	DATE OF RECORD	GRANTORS FAMILY NAMES	GIVEN NAMES ABCDEFGH	GIVEN NAMES IJKLMNO	GIVEN NAMES PQRSTUVWXYZ	GRANTEES	BOOK	PAGE	No. of Acres	BRIEF DESCRIPTION, LOCATION, ETC. (Not Warranted)
3727	Aug. 8, 1980	Lee	Harold V. ♀		Jerry D.	Vivian B. Lee	1130	699	1	(A/K/A Finley By. Rd.) Acre Keeler Mill Rd.
6014	Aug. 27, 1980	"	Dorothy Davis Ind. & as Exct. & Trustee			Burke A. Lee	1132	16	}	Int. Pt. lots 1 & 20 Elm St.
"	"	"	Allen Clifton			" " "	1132	16		
6755	Sept 2, 1980	"			William M.	Lynn M. Lee	1132	459		Int. lot 6 Henderson Rd.
7074	Sept 4, 1980	"		Lynn M.		William M. Lee	1132	593		Laurel Hgts. Lot 31 + 32 Fairlane Cr.
8533	Sept. 17, 1980	"	as 2s. for A.G.	S. Food Systems Inc. Debit		M. A. 2la Corp.	1133	615	4.15	Center Gantt Tp. acres Perimeter Rd. Wauldem
9837	Sept. 29, 1980	"		L. Winston		A.S.C. Meat Import Ltd.	1133	615		
10381	Oct 2, 1980	Lea	Burke A. etal			David E. Andrews	1134	392		Lot 29 Forest
12278	Oct. 20, 1980	Lee	Hurdle H.		Lucian R. Jr.	Jerry M. Bruce	1135	777	1.68	Lot 49 Dura St. Pleasantburg Creek Dr. Edwards Forest Sec. III Acres = Lot 37 & Pt. lot 19 Wood
12492	Oct. 21, 1980	Lee		James J. etal		William R. Garrett etal	1135	887	}	Lot 47 Conestee Gantt Tp.
"	"	"		Ida Hagle		" " " "	1135	887		
13070	Oct. 27, 1980	"		Lillie M. ♀	Ray J. Sr.	James B. Clardy	1136	183		Sec. 6 Lot 59 Badger St. Duncan Mills
13317	Oct. 28, 1980	"		Linda D.		Paul Franklin Lee	1136	339		Lot 12 Rainbow Dr. (Formerly Dreatur Dr.)
19280	Dec. 19, 1980	"	A. P.			Robert Lee Drake, etal	1139	225		Lot 4
19208	Dec. 31, 1980	"	Bob etal			Line Brook Forest Sub'd	1140	12		Con. see Deed BK 977 Pg. 767 Exh. of Arch. Comm. Powers. for Protective
20249	Jan 14, 1980	"	Dorothy M.	1-16-87 # 1995 cancelled Donnie S. Tankersley RMC	99-1090	Redevelopment authority Greenville County	1140	772		Real Prop. Agree

DIRECT or GRANTOR Index to Deeds — Greenville County, S. C.

(F1)

Open at Proper Tab according to First Letter or Letters of Name and refer to Buff Sub-Index sheet for page reference.

KEYS PRINTING CO., GREENVILLE, S. C.

FILE NUMBER DATE OF RECORD	GRANTORS FAMILY NAMES	GIVEN NAMES ABCDEFGH	GIVEN NAMES IJKLMNO	GIVEN NAMES PQRSTUVWXYZ	GRANTEES	BOOK	PAGE	No. of Acres	BRIEF DESCRIPTION, LOCATION, ETC. (Not Warranted)
2054 Jan 16, 1981	Lee		Linda S.		Robert O. Wilson	1140	931		"Isagyuenna Park" Int. Lot 35 Blackburn St.
22152 Feb. 4, 1981	"			William M.	Lynn M. Lee	1142	163		Lot 7 A Henderson Rd.
24434 Mar. 2, 1981	"	Fung-Chun	Kan-Chee		Timothy W. Scully, et al	1143	500		Place Sec. 4 Lot 100 Windward Way Dewinger Village
25436 Mar 11, 1981	"		Linda, et al		Belton Robert Coker, Jr. et al	1144	137		Int. Lot 3, B St. Judson Mills
26528 Mar. 23, 1981	"			Winfree et al	Raymond L. Stubblefield	1144	870		Lot 10 Southwood Dr. "Southwood Acre"
" "	"			Ruth S.	" " "	1144	870		
26787 Mar. 25, 1981	"	Curtis			William D. Thomas	1145	1		Marietta Bates Sp. Pt. lot 2 Chestnut Ridge Rd.
27823 Apr. 3, 1981	"	F/K/A Fay L. H. Riddle		V. Lynn	David A. Clyborne	1145	648		Butler Sp. Int. lots 2 + 3 Bateville Rd.
28129 Apr. 7, 1981	"	Fay Riddle			Hugh A. Clarke	1145	811		Lot 23 + Pt. 24 Grove Rd. Woodland
30193 Apr. 29, 1981	"			Winfree et al	William P. Haas	1147	103		Lot 11 Southwood Dr. "Southwood Acre"
" "	"			Ruth S.	" " "	1147	103		
31321 May 8, 1981	"			Velma Mae	Steven R. Price, et al	1147	730		Sec. III Dille Lot 85 Worian Dr. "Brentwood" "North Park"
33551 June 3, 1981	"		Kate Rogers for united States Bankruptcy Court		David L. Sanders, et al	1149	218		Lot 64 + pt. lot 63 North Park Dr.
36223 June 30, 1981	"		L. Winston as Trustee		William E. Mc Cullough a Sen. Pts	1150	848		Lots 3, 4, 5, 6 Hwy 29 Stone Land Co. Sec. 3
1155 July 14, 1981	"	A. P.			Wilson Farms Co.	1151	658		Pt. lot 8 Ch. Jarreau + Elizabeth St. St.
3163 Aug 4, 1981	"			Robert E. Jr.	Michael Patrick Keeshen	1152	959		Lot "C" Cr. Randall + Robinson

DIRECT or GRANTOR Index to Real Estate Deeds -- Greenville County, S. C.

Open at Proper Tab according to First Letter or Letters of Name and refer to Buff Sub-Index sheet for page reference.

SEYB PRINTING CO., GREENVILLE, S. C.

(6)

FILE NUMBER DATE OF RECORD	GRANTORS FAMILY NAMES	GIVEN NAMES ABCDEFGH	GIVEN NAMES IJKLMNO	GIVEN NAMES PQRSTUVWXYZ	GRANTEES	BOOK	PAGE	NO. OF ACRES	BRIEF DESCRIPTION, LOCATION, ETC. (NOT WARRANTED)
4149 Aug 14, 1981	Lee	for United States Bankruptcy Court Dist of S.C.	L. Winston	Trustee	James K. Lister et al	1153	545		Acres Sec. II Lot 96 Cateham Way, "Horseshoe Village of Mills Mill Bond for Title Lot #120 (37-38) 5th St.
4593 Aug 19, 1981	"	Fay Riddle			Barbara Joyce Ivory	1153	791		
5081 Aug 25, 1981	"	United States Bankruptcy Court Dist. of S.C.	L. Winston	Trustee for	Arlene M. Jaworaki	1154	70		Lot 11 Sugarberry Dr. "Dove Tree"
7058 Sept. 17, 1981	"			Wanda L.	Harold V. Lee	1155	209		Lot 4 Blks A "Buist Lands" Blks 11
8886 Oct. 8, 1981	"		Linda D. & Ronnie E.	et al	Larry G. Shaw-Bldis Inc.	1156	488		Lot 11 Florida Ave. Highland Ridgmont Lata Chick Spg. Tp.
11297 Nov. 5, 1981	"			Sally Davis	Ray Cash, et al	1157	828		Lot 109 Churchill Ave. (Sugdale Dr.) Easement
14368 Dec. 19, 1981	"	Curtis			Blue Ridge Electric Coop. Inc.	1159	696		Electric Line Right of Way
14558 Dec. 23, 1981	"			Robert Paul	Myrtle P. Lee	1159	761	5.6	Acres Watson Mt. Rd. Saluda Tp.
15915 Jan. 12, 1982	"		1/2 J + M Coffee Shop		Collins Music Co. Inc.	1161	68		Coin Machine Agreement see Book 1097 page 613
16839 Jan. 27, 1982	"			M. H.	Charles D. Bayne, et al	1161	553		Cancellation of Bond for Title to orig
16838 Jan 27, 1982	"			M. H.	Ronald J. Boija, et al	1161	501		Lot Saluda Tp. Pty Reg.
17664 Feb. 5, 1982	"			Walter M. III	Beverly Jean Pepple	1162	110		Unit 1-D Sugar Creek Villas Horiz Horiz. Prop. Reg.
18387 Feb. 16, 1982	Lees		Jean Wright, et al	Freight. Inc.	Michael H. Watts	1162	528		Unit 16-D Lewis Village
21866 Mar 31, 1982	Lee			Way Motor	ABC Treadco, Inc.	1164	724	15.86	acres Hwy 14 Chick Spg Sp. Reg.
21927 Apr. 1, 1982	Lee	Carl E.			Mary H. Jeffords	1164	779		Unit 20 Trentwood Horiz Prop "Craftstone Acres"
22185 Apr 2, 1982	Lee	Frances M.			Cecil J. Lee	1164	884		Unit Pt. Lot 19 Wedgewood Ave

DIRECT or GRANTOR Index to Real Estate Deeds -- Greenville County, S. C.

(G)

Open at Proper Tab according to First Letter or Letters of Name and refer to Buff Sub-Index sheet for page reference.

KEYS PRINTING CO., GREENVILLE, S. C.

FILE NUMBER DATE OF RECORD	GRANTORS FAMILY NAMES	GIVEN NAMES ABCDEFGH	GIVEN NAMES IJKLMNO	GIVEN NAMES PQRSTUWXYZ	GRANTEES	BOOK	PAGE	NO. OF ACRES	BRIEF DESCRIPTION, LOCATION, ETC. (NOT WARRANTED)
22184 Apr. 2, 1982	Lee	Frances M.			Cecil J. Lee	1164	885		Mt. 3 Parcels Cleveland Twp.
22438 Apr. 7, 1982	"		Ineight, Inc.	Way Motor	ABC Ineadco, Inc	1165	52	15.86	acres Hwy 14 Chick Speg. Twp Creek Ph. II
23079 Apr. 15, 1982	"		for U S Bankruptcy Court Dist of S.C.	L. Winston as Trustee	First Federal S. & L.	1165	426		Quit Claim Deed Lot 16 3 Pebble
23592 Apr. 22, 1982	"	Eugene Burnes			Brenda Bates Lee	1165	744		Mt. lot 82 "Oak Forest" Sec. III Int. Easement
23849 Apr. 26, 1982	"	now Lynn M. Vicario	Lynn M.		Frank X. Werber, et al	1165	918		Lot 7 A Henderson Road also
23850 Apr. 26, 1982	"	now Lynn M. Vicario	Lynn M.		Frank X. Werber, et al	1165	919		Lot 6 Henderson Road
25049 May 11, 1982	"	Bernice Chi Nguyen	+ Ronald G.		James D. Ernest et al	1166	669		Pt. Lot 4 Shirley Rd, South Twp.
285 July 2, 1982	Lee	Chinh	+ Lee Van		Julius A. Jones et al	1169	681		Lot 8 Chick Speg. Twp.
587 July 8, 1982	Lee		Nouna H. Thomas A.		Carolina Fed. S & L Assoc. et al	1169	849		Real Property Agreement
1471 July 20, 1982	Lee	(S/A Elsie Knapp Lee) Elsie K.			Nancy Lee Wood, et al	1170	471		General & Durable Power of Attorney
1796 July 25, 1982	Lee	Trustee for Bankrupt	Caralina Aviation, Inc., et al	Winston		1170	648		Release
2327 July 29, 1982	Lee	Herald E.	+ Joyce B.		Ronald L. Brennan Development Secretary of Housing & Urban	1170	915	2.0	Acres
2308 July 29, 1982	Lee	Carl M.			" " " " "	1170	902		Lot 11. Sigersville Rd. Bates Twp.
"	"	Deborah B.			" " " " "	1170	902		
2460 July 30, 1982	Lee		for United States Bankruptcy Court	L. Winston, as Trustee	Albert Schkohn Mitchell, et al	1170	991		Lot 12 Oakview Sec. I
7094 Sept 22, 1982	Lee	Clifton			Annie Mae Passmore	1174	344		Pt. lot 19 "Woodville Hgts."

DIRECT or GRANTOR Index to Deeds — Greenville County, S. C.

Open at Proper Tab according to First Letter or Letters of Name and refer to Buff Sub-Index sheet for page reference.

KEYS PRINTING CO., GREENVILLE, S. C.

FILE NUMBER DATE OF RECORD	GRANTORS FAMILY NAMES	GIVEN NAMES ABCDEFGHIJ	GIVEN NAMES JKLMNO	GIVEN NAMES PQRSTUVWXYZ	GRANTEES	BOOK	PAGE	No. of Acres	BRIEF DESCRIPTION, LOCATION, ETC. (Not Warranted)
8217 Oct. 4, 1982	Lee	By attys in fact	Joseph E. Lee et al		Joseph Earle Lee	1175	75		Green Hills Int. lot 9 Chipwood Lane
8216 Oct. 4, 1982	"	By attys in fact	Joseph E. Lee, et al		Nancy Lee Wood	1175	77		Green Hills Int. lot 9 Chipwood Lane
8217 Oct. 4, 1982	"	attys. in fact for	Elice K. Lee	Joseph E. et al	Joseph Earle Lee	1175	75		Hills Int. lot 9 Chipwood Lane
8216 Oct. 4, 1982	"	attys. in fact for	Elice K. Lee	Joseph E. et al	Nancy Lee Wood	1175	77		Hills Int. lot 9 Chipwood Lane
9085 Oct. 13, 1982	"	now Elizabeth S. Lee	M ^{rs} Duffie		Julia D. Shaver	1175	675		Int. Lot 11 Bramlett Rd.
11672 Nov. 12, 1982	"			Road 66	Hindman Music Co.	1177	218		Bin machine Agreement
12015 Nov. 17, 1982	"	Frances L.	Jerry W.		American Ind. & L. Co.	1177	378		Lot 6 + Pt. Lot 5 White Horse Rd.
12512 Nov. 23, 1982	"		Eugene + Larry	Stanley et al Richard	B. E. Lee	1177	679	1.68	ac. Bats Tp.
13920 Dec. 8, 1982	"	Bankruptcy of	Butler Rd. Machine & L. Winston, Jr. in		Dynamic Inkators	1178	5B3		Part 3 Marlinton Rd. "Cherokee Forest"
14969 Dec. 20, 1982	"	David R. + Jane E.			Charles H. Collins	1179	239		Lots 306 + 307 Elizabeth Dr. Sec. I (# 82-01538)
15430 Dec. 23, 1982	"	for United States Bankruptcy Court	L. Winston as Trustee		Palmetto Properties & Leasing Ltd.	1179	504		Lot 12 Sandown Cir. "Poppertree"
15698 Dec. 29, 1982	"	for Industrial Maintenance & Mechanical Services, Inc.	L. Winston, as Receiver		Charles A. McCullough	1179	765		6 Lots Sunny Slope
16380 Jan 5, 1983	"			et al	G. P. Apperson, Jr.	1180	288		Lot Watta Ave.
22011 Mar 4, 1983	"			et al	Milford Simpson	1183	710		Farne Lot 4 Loraine Dr. Meadowbrook
25351 Apr 4, 1983	"			et al	David E. Underwood, et al	1185	593		Lot 13 Wendemere Dr. Cherokee Forest
"	"			et al	" " " "	1185	593		

DIRECT or GRANTOR Index to Deeds — Greenville County, S. C.

(21)

Open at Proper Tab according to First Letter or Letters of Name and refer to Buff Sub-Index sheet for page reference.

KEYS PRINTING CO., GREENVILLE, S. C.

FILE NUMBER DATE OF RECORD	GRANTORS FAMILY NAMES	GIVEN NAMES ABCDEFGHIJ	GIVEN NAMES JKLMNO	GIVEN NAMES PQRSTUWXYZ	GRANTEES	BOOK	PAGE	No. of Acres	BRIEF DESCRIPTION, LOCATION, ETC. (Not Warranted)
27709 Apr. 25, 1983	Lee	Jr. Hurdle H.	ital		Frank X. Werber ^{ital}	1186	919		option for First Refusal
"	"	Frances J.	ital		" " " "	1186	919		
28759 May 2, 1983	Lee	Charan D.	+	Jr. Thomas A.	Mary Alice Pinkley	1187	465		1/2 1/3 Lot 18 Waverly Ct. Augusta
28994 May 4, 1983	Lee	Joanna Grant			David Carlisle Lee	1187	650		Durable Power of Attorney
29469 May 9, 1983	Lee	Hurdle H. Jr.	ital		Frank X. Werber ^{ital}	1187	870		Amendment to option for First Refusal for orig he Deed BK 1186 pg. 919
"	"	Frances J.	ital		" " " "	1187	870		
32642 June 2, 1983	Lee	as Tr. in Bankruptcy for Electronic Com. Inc.		Winston	Clair F. Rice	1189	539	1.77	Acres
32648 June 2, 1983	"	as Tr. in Bankruptcy for Electronic Com. Inc.		Winston	Anthony J. Skatell ^{SA.}	1189	538		Int 107 Acres Congaree Rd
34857 June 22, 1983	"	Myrtle P.			David Leon Weidenbach	1190	958	5.6	Acres Watson Mt. Rd. Saluda Tp.
35661 June 29, 1983	"	Dennis S. Inks ⁴⁻²⁷⁻⁸⁹ ^{ital} 18174 Set. Bl. 113-824		Pharmal	American Fed. S. & Sav. Assoc.	1191	401		Real Property Agreement
"	"	Dennis S. Inks ⁴⁻²⁷⁻⁸⁹ ^{ital} 18174 Set. Bl. 113-824		Patrice M.	"	1191	401		
5300 Aug 5, 1983	Lee	Elizabeth			H. D. Lee Jr.	1194	421		Release Mt. Jo. life estate, Int 50 1/4 Acres
5829 Aug 7, 1983	"	Brenda Bates			Del C. Wing ^{ital}	1194	648		Lot 82 Oak Forest Sec III
8952 Sept 16, 1983	"	Clara C.			Margaret Cowen	1196	378		Circle also pt lot 14 Augusta Dr. Lot 15 W. Augusta Dr. Augusta
10859 Oct 3, 1983	"			M. William	Charlotte A. Griffin	1197	564		Lot 20
10825 Oct 3, 1983	"		Mark S. ^{ital}		Caron S. Snow ^{ital}	1197	658		Lot 9/1 on Ravensworth Rd & Brook Glenn Rd - Brook Glenn Gardens
"	"		Jean W. ^{ital}		" "	1197	658		

DIRECT or GRANTOR Index to Deeds — Greenville County, S. C.

☞ Open at Proper Tab according to First Letter or Letters of Name and refer to Buff Sub-Index sheet for page reference.

KEYS PRINTING CO., GREENVILLE, S. C.

(1)

FILE NUMBER DATE OF RECORD	GRANTORS FAMILY NAMES	GIVEN NAMES ABCDEFGHIJ	GIVEN NAMES JKLMNO	GIVEN NAMES PQRSTUVWXYZ	GRANTEES	BOOK	PAGE	No. of Acres	BRIEF DESCRIPTION, LOCATION, ETC. (Not Warranted)
11195 Oct 4, 1983	Lee			Jr. Winston	Bank of Green etc	1197	756		Lot 145 Chanticker Sec 4
12191 Oct 13, 1983	"	JKA Mary B. Siefert		Mary B.	J. Frank Black De S.C. Pts.	1198	382		Lot D Park Row PUD
12518 Oct 17, 1983	"			Linda T. + Ronnie E.	Q.R. Joff Properties	1198	630		Judson Mill Village Lots 20A, 20B + 20C, Second Ave
15563 Nov. 11, 1983	"			Matilda A	Norman R. Lee Jr.	1200	379		Lot 9 Stokes St. Carolee
16682 Nov 22, 1983	"	as Tr. in bankruptcy for N. Keith Brown		L. Winston	Jr. J. S. L. Oscar S.C.	1200	991		X See T Quit claim Lot 14 Pebble Creek PUD Phase Hills, Sec 4
18076 Dec 6, 1983	"	NKA Gladys Sue Poole		Gladys Sue	William A. Huff et al	1201	954		Lot 15, Vicksburg Dr. Richmond
18894 Dec 14, 1983	"	as Tr. in bankruptcy for N. Keith Brown		L. Winston	Jr. J. S. L. Oscar S.C.	1202	386		Quit Claim Lot 14 Pebble Creek PUD Phase X See T Dunwoody BK 1200/91 Quit Claim Lot 14 Pebble Creek PUD Phase X See T
22200 Jan. 17, 1984	"	as Tr. in bankruptcy for Michael A. Daniel		L. Winston et al	William R. Garland et al	1204	515		Sevenson Place, Sec 1. Quit Claim Lot 77 Longstreet Dr.
23531 Jan 31, 1984	"			Linda W. et al	Bobbie L. Lee et al	1205	427		Lot. Lot 1 Meyers Dr (Sunset Dr.)
"	"			James Robert et al	" " "	1205	427		
23530 Jan 31, 1984	"	Bymaster W Daniel Garbarino et al		Lynn + Tommy	Bobby L. Lee et al	1205	424		Lot Lot 1 Meyers Dr (Sunset Dr)
24264 Feb 7, 1984	"	Bankrupt for Michael A. Daniels		L. Winston Jr. in	William R. Garland et al	1205	923		Quit Claim Lot 17 Longstreet Dr. Dunwoody Place Def 1 Inglewood BK 1204/91 S15
27156 Mar 5, 1984	"	attly in fact for		Annie Maudie + Kathryn Jerry W.	Patricia H. McCauley	1207	503		Denase Lot 73 Capers St. Crescent
31320 Apr 9, 1984	"			Stacyard etc	John Wilton Lee	1210	64		General power of Attorney
34622 May 4, 1984	"			Paul etc	Michael D. Alderman et al	1211	943	3	cc. McPherson Rd. O'Neil Sp
"	"			Willie	" "	1211	943		

DIRECT or GRANTOR Index to Deeds — Greenville County, S. C.

(11)


Open at Proper Tab according to First Letter or Letters of Name and refer to Buff Sub-Index sheet for page reference.

KEYS PRINTING CO., GREENVILLE, S. C.

FILE NUMBER DATE OF RECORD	GRANTORS FAMILY NAMES	GIVEN NAMES ABCDEFGH	GIVEN NAMES IJKLMNO	GIVEN NAMES PQRSTUVWXYZ	GRANTEES	BOOK	PAGE	No. of Acres	BRIEF DESCRIPTION, LOCATION, ETC. (Not Warranted)
39270 June 12, 1984	Lee			Sarah J.	Roy J. Lee et al	1214	734		Lot 4 Lilly St.
40192 June 20, 1984	"			Winston	Elizabeth J. Elmore	1215	317		Lot 9 E. Augusta Place
41020 June 27, 1984	"			William E. Samuel R.	C. John Phillips et al	1215	819		Lot 66 Carriage Dr. Coachman Ests Sec 2
" July 2, 1984	"	Candace B.		Robert M. Virginia J.	Robert W. Hayes et al	1216	109		Subs. Sec I Lot 64, Cannon Dr., Pine Bluff
" July 6, 1984	"		Myrtle P. Bradshaw	Myrtle P.	Ronald D. Barnes	1216	504		Lot 16, Hwy 415, Parkview Sec
" Sept 27, 1984	"	Carl E.			William W. Bradshaw et al	1220	958		Sub 6.1 Ac Hwy 11, Classy Mt. Sp
" Oct 18, 1984	"			Winston	Doug S. Manington	1222	830		Lot 8, Crown Hills
" Oct 19, 1984	"	Burke Oswald			J. A. Ross	1224	419		Quit Claims Lot 7-10 Scuffletown Elm St
" Oct 19, 1984	"			Walter M.	Richard Hubert Lee	1224	519		Int. Pt Lots 20 + 1 Blk in Elm St
" Dec 27, 1984	"	Ann P.			Richard Hubert Lee	1224	520		Int. Pt Lots 20 + 1 Blk in Elm St
" Jan 3, 1985	"		Millard H.		William K. Lee Jr.	1229	177		Lot 9 Chipwood Lane Green Hill Sp.
" Jan 24, 1985	"			Ralph	Louise Lee Lindsey et al	1230	330	0.93	Acres Lee Lake Rd. Saluda assignment see Deed Bk 1031 pg 422
" Jan 28, 1985	"	Herman			S.C. National Bank	1231	698		Release of assignment of rental for
" Jan 28, 1985	"				William M. Landreth	1231	870		2 parcels Sakota Hills

DIRECT or GRANTOR Index to Deeds — Greenville County, S. C.

REG. U. S. PAT. OFFICE *Chas McCott* County Indexes Since 1888
An Identifying Trade Mark

 Open at Proper Tab according to First Letter or Letters of Name and refer to Buff Sub-Index sheet for page reference.

COTT FAMILY NAME INDEX No. 75 © 1949
MADE BY THE COTT INDEX COMPANY, COLUMBUS, OHIO
SOLD BY WALKER, EVANS & COGSWELL CO., CHARLESTON, S.C.

(9)

FILE NUMBER DATE OF RECORD	GRANTORS FAMILY NAMES	GIVEN NAMES ABCDEFGH	GIVEN NAMES IJKLMNO	GIVEN NAMES PQRSTUVWXYZ	GRANTEES	BOOK	PAGE	No. of Acres	BRIEF DESCRIPTION, LOCATION, ETC. (Not Warranted)
23094 Feb 5, 1985	Lee	Frances H. etal			Helen H. Howell etal	1232	389		Real Estate Agreement Horse Add! South Sp. Lot 5 Evelyn Dr. White
25866 Feb 26, 1985	"			W. E.	Jimmy C. A. Henry etal	1233	642		Ests Sec A. Lot 26 Pinnacle Rd. Somers
25583 Mar 1, 1985	"			William M.	May Edwin Whitley Jr etal	1233	999		
26924 Mar 14, 1985	"	Bessie			Betty John	1234	791		General Power of Attorney
28559 Mar 28, 1985	"	Bessie			Betty John	1235	830		Int. lot 23
30314 Apr 9, 1985	"	Anna Marie etal			Dwight E. Yeager Jr	1236	832		Agreement to determine option for first refusal and Amendment for option see deed Ch. 1186 pg 919 & Amendment Ch. 1187 pg. 870
30532 Apr 11, 1985	Lee	Hurdle H. J. etal			Frank X Werber etal	1237	12	} 1.21	Ac + .15 Ac Henderson Rd + Cleveland St. Extn.
"	"	Frances J. etal			" " "	1237	12		
"	"	"			" " "	1237	12		
36755 June 3, 1985	Lee	Hurdle H. etal			James Clement Stein etal	1240	887		
"	"	Frances J. etal			" " "	1240	887		
587 Jul 3, 1985	Lee		L. Winston Jr.		Adron Brewster	1243	435		Monticello Ests. W. Monticello Rd Quit Claim Lot 56 Hwy 20 Highland Sp.
825 July 8, 1985	"		Maudie J.		David Roy Farnham etal	1243	592	18	ac. Wimp Rd (Jug factory Rd)
17976 Sept 5, 1985	"	Hurdle + Joyce			Kenneth D. O'Shield	1248	89		Easement for water line across Lot 4 + Pt Lot 5, Southland
9428 Sept 17, 1985	"		as sr. Winston etal		Andrew J. White Jr.	1248	986		
6456 Aug 23, 1989	"		as receiver L. Winston		John E. Meekler	1249	141		Lots Sunny Slope Subd. City View

(over)

DIRECT or GRANTOR Index to Deeds — Greenville County, S. C.

(J1)

REG. U. S. PAT. OFFICE *Chas. M. Cotts*

County Indexes Since 1888
An Identifying Trade Mark



Open at Proper Tab according to First Letter or Letters of Name and refer to Buff Sub-Index sheet for page reference.

COTT FAMILY NAME INDEX No. 75 © 1949
MADE BY THE COTT INDEX COMPANY, COLUMBUS, OHIO
SOLD BY WALKER, EVANS & COGSWELL CO., CHARLESTON, S.C.

FILE NUMBER DATE OF RECORD	GRANTORS FAMILY NAMES	GIVEN NAMES ABCDEFGHIJ	GIVEN NAMES JKLMNO	GIVEN NAMES PQRSTUVWXYZ	GRANTEES	BOOK	PAGE	No. of Acres	BRIEF DESCRIPTION, LOCATION, ETC. (Not Warranted)
11328 Oct 1, 1985	Lea				Sylvia P. Cheras	1250	120	} 1.5 acs	
"	"				" " "	1250	120		
11181 Oct 1, 1985	Lee				William C. Strange	1250	37		Pt Lot 9 Phillips Lane
12198 Oct 8, 1985	"				Stewart Hammond	1250	457		Lots 29+30 (Pt. Lots 29+30) Washington Ave.
"	"				" " "	1250	457		
13283 Oct 11, 1985	"				Western Carolina Ref. Co.	1251	112	60.18 ac.	Divided up
13461 Oct 18, 1985	"				Heritage Lakes Subd.	1251	351		Restatement & Amendment of Restrictions and protective covenants
"	"				" "	1251	351		1st Ave (New Buncombe Rd) Park Place Quit Claim Lots 1, 3, 5 + Pt 7 on First St.
15051 Oct 31, 1985	"				Chasmin, Inc.	1252	323		Brandon Plant
15132 Oct 31, 1985	"				Jessie Mae Saxon	1252	370		Lot 269 Sec 2, Abney Mills
16151 Nov 15, 1985	"				Matthew Lill Lee	1253	316		Lot 21, Laurel Hills, Laurel
16803 Nov 16, 1985	"				Bobby L. Lee	1253	382		Lot 144 Laurel Hills, (Acres 1.4)
16860 Nov 16, 1985	"				Matthew Lill Lee	1253	385		Lot 26, Laurel Hills, Laurel mill
20264 Dec 17, 1985	"				Richard L. Wade	1255	539		Bond for Title Lot Judson
24902 Jan 10, 1986	Lee				The Housing Authority of the City of Greenville	1257	310		Lot 8 Abney Street
"	"				" "	1257	310		

DIRECT or GRANTOR Index to Deeds — Greenville County, S. C.

Open at Proper Tab according to First Letter or Letters of Name and refer to Buff Sub-Index sheet for page reference.

(2)

FILE NUMBER DATE OF RECORD	GRANTORS FAMILY NAMES	GIVEN NAMES ABCDEFGHIJ	GIVEN NAMES JKLMNO	GIVEN NAMES PQRSTUWXYZ	GRANTEES	BOOK	PAGE	No. of Acres	BRIEF DESCRIPTION, LOCATION, ETC. (Not Warranted)
27282 Feb 19, 1986 27282	Lee	AKA Jay L. H. Riddle Jay Riddle			Richard L. Wade	1260	101		Agnes L. W. Pae Mfg Co. Sec 1 Lot 8 Buncombe Rd. Village of Centre Hwy prop. Reside
Feb 21, 1986 28726	"			Dr. et al Winston	Marilyn Dantebury	1260	275		Quit claim Unit A-3 Galley
Mar 4, 1986 29336	"		J. S. Linda		Linda S. Lee	1261	11		Lot 80 Brody Rd East Sec. I Lynn Sec 3
Mar 10, 1986 29528	"		James E. for Receiver of Creditors of Winston	Creasing Winston Inc.	Elaine Lee	1261	557		Quit Lot 44 Darby Ct. Chick
Mar 13, 1986 31950	"				Mona Eugene Spitzer et al	1261	989		Quit claim Lot Wenden Ct. see deed Bk 1012 P. 779
Mar 31, 1986 31927	"			Ralph	Lawrence E. McKinn	1263	56		Assignment of Lease for Lease main St. + North St. (aka South St.)
Mar 31, 1986 37410	"			Ralph	Lawrence E. McKinn et al	1263	55	3.09	ac. or. old U.S. Hwy # 29 (aka
Mar 13, 1986 38309	"	By master w. Daniel Danny		et al Jolley	et al Jolley	1266	232		Lot B Highland Bk "D" Mountainbrook
May 20, 1986 38228	"			Walter M.	James O. Skelton	1266	661		Lot 21, Candlewyck Lane
May 27, 1986 40254	"	Clifton			Mary L. Muller	1267	117		General power of Attorney Pl. IV
June 3, 1986 42921	"		AKA Robyn Lee Robyn J.		Divian Elizabeth Robinson et al	1267	676		Lot 2-W Woodwind Townhouse
June 20, 1986 482	"		Harold Joyce B.		Ronnie E. Hudson et al	1269	223	6.00	acres Austin Sp.
Jul 1, 1986 2058	"		John C. Daniel Garbarough Jr.		Michael D. Bayle	1270	55		Lot 91 Fairlane Dr. Greenville
Jul 15, 1986 2426	"		Otis J. + Patricia A.		Bankers Life Co. et al	1271	59		Lot 228 Woodfields
July 17, 1986 2572	"		AKA Jay J. H. Riddle Jay J. H. Riddle		Thomas F. Riddle	1271	299		Lot 2 Poplar Mt. Rd. Hayco ac.
July 25, 1986	"		Margaret C. Brown Margaret C. Brown		W. E. Lindsey	1271	877		Lot 3 Chick Sp. Dr.

DIRECT or GRANTOR Index to Deeds — Greenville County, S. C.

(KI)


☞ Open at Proper Tab according to First Letter or Letters of Name and refer to Buff Sub-Index sheet for page reference.

()

FILE NUMBER DATE OF RECORD	GRANTORS FAMILY NAMES	GIVEN NAMES ABCDEFGH	GIVEN NAMES IJKLMNO	GIVEN NAMES PQRSTUVWXYZ	GRANTEES	BOOK	PAGE	No. of Acres	BRIEF DESCRIPTION, LOCATION, ETC. (Not Warranted)
7063 Aug 19, 1986	Lee				Ronnie E. Hudson ^{etal}	1273	805	2	Acres
12787 Sept 29, 1986	"				Hinda L. Wilson	1276	907		Lot 225
15571 Oct 16, 1986	"	Betty Jane			Edward Edwin M. Lee	1278	553		Power of attorney Brooknie Rd. Bellingham Sec 2
17589 Oct 31, 1986	"		L. Winston		A. Gerald Stroud	1279	645		Quit Claim Lot 154 + Pt Lot 155 Butcher rd. Eggt of way dedication, old
19220 Nov 12, 1986	"	Eddie		Roy ^{Jr}	Greenville County	1280	566		Tract 1 Staunton Bridge
21643 Nov 26, 1986	"	Helen S. Johnson		William L.	Kathryn B. Johnson	1281	823		Int Lot Blue Ridge Dr.
22791 Dec 5, 1986	"	Mavis Carlisle			Thedare Capers ^{gr.}	1282	474		Int Lot Blue Ridge Dr.
22790 Dec 5, 1986	"	David			Thedare Capers ^{gr.}	1282	476		Quit Claim Lot 31 Nuggat St.
30235 Jan 20, 1987	"		L. Winston	as Resina	Eddie R. Harbin	1286	628		Int Parcel Russton Place Sec 2 Pk 2 for orig see Deed Bk 1274 pg 241 & Bk 1283 pg 763
33499 Feb 17, 1987	"				James B. ^{etal} Smith + Steele Builders	1288	494		
"	"				Nancy M. ^{etal}	1288	494		
34638 Feb 25, 1987	"				Paul Lewis	1289	55		Power of Attorney
35414 Mar 2, 1987	"				Kay Nelson	1289	385		Int Lot 145 Circle Dr. Greenbriar
35363 Mar 2, 1987	"	Burke A.			Ella Mae Miller	1289	413		Lot 26 Aberdeen Ave. Park Hill
"	"	Eileen J.			" " "	1289	413		
39182 Mar 23, 1987	"				Lenderman Mary Louise	1291	33		General power of attorney

DIRECT or GRANTOR Index to Deeds — Greenville County, S. C.

REG. U. S. PAT. OFFICE *Chas McCott* County Indexes Since 1888 An Identifying Trade Mark

 Open at Proper Tab according to First Letter or Letters of Name and refer to Buff Sub-Index sheet for page reference.

COTT FAMILY NAME INDEX No. 75 © 1949
MADE BY THE COTT INDEX COMPANY, COLUMBUS, OHIO
SOLD BY PHOTO COPY SUPPLY, MAULDIN, S. C.

(L)

FILE NUMBER DATE OF RECORD	GRANTORS FAMILY NAMES	GIVEN NAMES ABCDEFGHIJ	GIVEN NAMES JKLMNO	GIVEN NAMES PQRSTUVWXYZ	GRANTEES	BOOK	PAGE	No. of Acres	BRIEF DESCRIPTION, LOCATION, ETC. (Not Warranted)
40094 Mar 27, 1987 49415	Lee		Myrtle P.	Myrtle P.	Roberta Mary	1291	337	6.1 ac.	S.C. Hwy #11 Dancy Mt. Jc.
May 14, 1987 51316	"			Lee as Receiver Winter	Brenda E. Davis	1294	913	3.34 ac.	Coach Hills
May 26, 1987 51464	Lea	Hurdle N. et al			Juliet P. Fleming etal	1295	718		Lot 104 Dawnwood Dr Sec. 2
May 26, 1987 51667	Lee		Leonard J.		Don C. Patterson	1295	766		Lots 3 + 4 Fenwick Hgts. Dr. Castdale
May 26, 1987 54121	Lee	David G.		+ Sharon B.	James W. McSwain	1295	826		Pt. Lots 50 + 50A, Elm
June 5, 1987 57996	"	Barbara	Kenneth		William L. Rice etal	1296	822		Lot 42 Woodledge Sec 1
June 26, 1987 58360	"		Ruth H.	Ruth H. Barber	William Davidson	1298	417		Lot 115 Auburn Circle
June 29, 1987 58523	"		J. Winter		John W. Cooper	1298	551		High Spring Sec 4 Hunt Lane Lot 34 + pt lot 35
June 30, 1987 335	"		J. Winter		Hartwick B. Wilhelm etal	1298	626		Lot 67 Brook Dr. Sec. III
July 1, 1987 242	"	Edith B.		+ Roy J.	Michael H. Barnett	1298	869	2.94	ac Mountain Creek Rd. Chick
July 2, 1987 3118	"	Deage W.			Thomas L. Blue	1298	995		Lots 34 + 36 Mills
July 17, 1987 3089	Lee		Louise L.		John Wilton Lee	1300	29		Lot 99 E. Eight St (One) Woodside
July 17, 1987	"	H. J. et al			J. Bernette Connell	1300	01		Lot Rock Creek. Fairway Wood
	"	Frances			"	1300	01		
3313 July 20, 1987	Lee		Lily S.	+ Sherwin S.	Charles N. Lowland etal	1300	74		Lot 148 Del Norte Rd.
3527 July 20, 1987	"	Jay Riddle			Barbara Joyce Chesney	1300	168		Lot 120 Seth St. Mills Mill

DIRECT or GRANTOR Index to Deeds — Greenville County, S. C.

(11)

REG. U. S. PAT OFFICE *Chas McCott* County Indexes Since 1888 An Identifying Trade Mark

Open at Proper Tab according to First Letter or Letters of Name and refer to Buff Sub-Index sheet for page reference.

COTT FAMILY NAME INDEX No. 75 © 1949
MADE BY THE COTT INDEX COMPANY, COLUMBUS, OHIO
SOLD BY PHOTO COPY SUPPLY, MAULDIN, S. C.

FILE NUMBER	GRANTORS FAMILY NAMES	GIVEN NAMES ABCDEFGH	GIVEN NAMES IJKLMNO	GIVEN NAMES PQRSTUWXYZ	GRANTEES	BOOK	PAGE	No. of Acres	BRIEF DESCRIPTION, LOCATION, ETC. (Not Warranted)
3703 July 21, 1987	Lee	By master Eugene et al	as trustee of trust of Eugene et al		affairs Administrator of Veterans	1300	226		Lot 2 Jersey Pine Drive
"	"	By master Eugene et al	as trustee of trust of Eugene et al		" "	1300	226		
5396 July 30, 1987	"		L. Winston	Jr.	Harriet O'Neill	1301	189		View Crest Jones St. Quit Claim Lot 13 Cr Mountain
0811 Aug 6, 1987	Lees-Wright				A. Meyers, Inc.	1301	885		Notice of Sale of Partnership & Prentiss Ave.
10067 Aug 27, 1987	Lee		L. Winston	Jr.	1208 Properties @ S.C. Gen	1303	500		Int 1.15 Acs Cr Augusta St
12987 Sept 14, 1987	"	By City of Greenville Revenue Collector Mary E. Richardson		Will	Eddie Slich	1305	19		Quit Claim Lot W. Washington St.
12988 Sept 14, 1987	"	By City of Greenville Revenue Collector Mary E. Richardson		Will	Eddie Slich	1305	22		Quit Claim Lot W. Washington St.
17680 Oct 14, 1987	"		Leonard		James R. Garrison	1307	755		Annex Lots Marion Rd. City View
18766 Oct 21, 1987	"		Sweeney et al		Lula Grace Johnson	1308	375		Int. 87 Acres = Tract B
18765 Oct 21, 1987	"		Sweeney et al		Claude Allen Sweeney	1308	376		Int 6.97 Acres = Tract E.
18764 Oct 21, 1987	"		Sweeney et al		Sadie Mae Sweeney	1308	377		Int 7.26 Acres = Tract A
18763 Oct 21, 1987	"		Sweeney et al		Flarene Sweeney Martin	1308	378		Int 7.53 Acres = Tract C
21214 Nov 5, 1987	Lea	Hurdle et al			James C. Stein et al	1309	778		Int Lot 7 Henderson Rd.
"	"	Frances J.			" " "	1309	778		
22808 Nov 10, 1987	Lee			Ray	Duke Tower Co	1310	51		Agreement
27851 Nov 15, 1987	"		as Receiver S. Winston		M. Frank Ward	1312	935		Quit Claim Lot Cr of Andrews St + W. Main

DIRECT or GRANTOR Index to Deeds — Greenville County, S. C.

REG. U. S. PAT. OFFICE *ChumCott* County Indexes Since 1888 An Identifying Trade Mark

Open at Proper Tab according to First Letter or Letters of Name and refer to Buff Sub-Index sheet for page reference.

COTT FAMILY NAME INDEX No. 75 © 1949
MADE BY THE COTT INDEX COMPANY, COLUMBUS, OHIO
SOLD BY PHOTO COPY SUPPLY, MAULDIN, S. C.

(M)

FILE NUMBER DATE OF RECORD	GRANTORS FAMILY NAMES	GIVEN NAMES ABCDEFGH	GIVEN NAMES IJKLMNO	GIVEN NAMES PQRSTUVWXYZ	GRANTEES	BOOK	PAGE	No. of Acres	BRIEF DESCRIPTION, LOCATION, ETC. (Not Warranted)
28249 Dec 17, 1987	Lee		W. Linda		Janglewood Baptist Church	1313	183		Lot 36 (Julien) Julian Ave.
28730 Dec 22, 1987	"	AKA Claudia M. Holland	Claudia M.		Kenneth Curtis Lee	1312	390		Woodledge Sec 1 Int Lot 51 Adams Mill Rd
30666 Dec 31, 1987	"	Change F	Mei Kwei		Randy C. Brooks et al	1314	393		Ward Creek Lot 10 Pine Crest Drive Mauldin
31705 Jan 15, 1988	"		L. Winston et al		Donald E. Watson et al	1315	315		Rd. Greenbrier Quit claim, Lot 97 Log Shoals
32538 Jan 22, 1988	"		L. Winston		Nan Lynn	1315	737		Horse Rd. Quit Claim Lot 22 White
34920 Feb 10, 1988	"	Dadon P		Ray Wanda Sue et al	Huke Power Co.	1316	969		O. H. ac. Virginia Ave
35175 Feb 12, 1988	"			Randall Patricia et al	Charles A. Bearden	1317	106		Lot 132 Strange Rd + Nantley Carter St, Day Fox Run Sec. 2
37003 Feb 26, 1988	"		Leonard		Verle L. Radermacher jr.	1318	57		Land Co. Lot 83 Plat #2 Overbrook
38051 Mar 4, 1988	"			William M.	Puckett-Scheetz Agency Inc. et al	1318	629		Memorandum of Lease
38857 Mar 16, 1988	"		Jane J		Billy Joe Moore et al	1319	49		Lot 38 E Castle St, Center Sp.
41444 Mar 28, 1988	"		Jane A. et al		Michael H. Baente et al	1320	406	2.94	ac. Mt. Creek Rd. Chick Spg. Sp.
41589 Mar 29, 1988	"	AKA Jay Riddle	Jay Riddle		Robert A. Putnam et al	1320	530		Acres Sub. Lot 1 Roper Mt. Rd. Jay's
45685 Apr 22, 1988	"	George Inc	George Inc		George W. Lee et al	1322	923		also Lot in early walk Lot (#423) South Main St.
49228 May 12, 1988	"	John	Marian		Spartan Petroleum Co. Inc.	1325	57		Lease Agreement
53608 June 2, 1988	"	Clifford B.	Margie		Shant Holt	1327	147		Lot 3 under 12th 843 pg 63 Diminution of Retention, lot 63 +

DIRECT or GRANTOR Index to Deeds — Greenville County, S. C.

(M1)

REG. U. S. PAT. OFFICE *Chas McCott* County Indexes Since 1888 An Identifying Trade Mark

Open at Proper Tab according to First Letter or Letters of Name and refer to Buff Sub-Index sheet for page reference.

COTT FAMILY NAME INDEX No. 75 © 1949
MADE BY THE COTT INDEX COMPANY, COLUMBUS, OHIO
SOLD BY PHOTO COPY SUPPLY, MAULDIN, S. C.

FILE NUMBER DATE OF RECORD	GRANTORS FAMILY NAMES	GIVEN NAMES ABCDEFGH	GIVEN NAMES IJKLMNO	GIVEN NAMES PQRSTUWXYZ	GRANTEES	BOOK	PAGE	No. of Acres	BRIEF DESCRIPTION, LOCATION, ETC. (Not Warranted)
52941 June 1, 1988	Lee			etal	Gregory M. Johnson etal	1326	812		Lot 187 Harness Trail Add: to Heritage Lakes
" "	"			etal	" " "	1326	812		
53660 June 3, 1988	"	Charles (Pattall) A. P.		J etal	Robert Lee Drake etal	1327	209		Also interest in sewer line Tracts 2 + 3 Old Grove Rd.
57713 June 27, 1988	"			Leonard	Hazel Merryman etal	1329	539		Fence Agreement
7463 July 5, 1988	"	Bobby L. Raff		etal	Joel P. Van Dyke etal	1330	380		Lot 1 Meyers Dr.
680 July 5, 1988	"	Harold		etal	D. J. Allen etal	1330	458		Lot 3 Cason Ave.
" "	"	Elaine		etal	" " "	1330	458		
629 July 5, 1988	Lee			Executor etal	Jackie D. Wray etal	1330	462		1.0 ac. Cripple Creek Rd, also int Strip
" "	"	Est. of B. E. Lee. Chas. H. Wray		etal	" "	1330	462		
1610 July 11, 1988	Lee	Carla B +	Lucian R. Jr.		Larry N. Briggs etal	1331	194	1.62 ac	Wood Creek Dr. + Woodleigh Ave. Lots 17, 18 + 19 + Pt Lot 27
8775 Aug 17, 1988	"		Leonard		J. Keith Johnson etal	1335	302		breed Chick Eggs Pt Lots 1 + 2 Daniel Ave.
12918 Sept 12, 1988	"	B. E.			Robert L. Johnston etal	1337	633	1.68	acres Bates Sp.
116869 Oct 3, 1988	"	Anthony L.		etal	Kenneth A. Presley etal	1340	74		Lot 13 Green Pastures
" "	"	Cynthia L.		etal	" " "	1340	74		
19894 Oct 21, 1988	"		Leonard	J.	James Landreth etal	1341	812		San Souci Lot 34 Blue Ridge Dr
20539 Oct 26, 1988	"		Etors by P.R. Dr.	Wilson C.	Elizabeth H. Lee	1342	188		U.S. Hwy 25 Pair mtg Sp Need of Distribution, Int. Lot

DIRECT or GRANTOR Index to Deeds — Greenville County, S. C.

REG. U. S. PAT. OFFICE *Chas McCott* County Indexes Since 1888 An Identifying Trade Mark

Open at Proper Tab according to First Letter or Letters of Name and refer to Buff Sub-Index sheet for page reference.

COTT FAMILY NAME INDEX No. 75 © 1949
MADE BY THE COTT INDEX COMPANY, COLUMBUS, OHIO
SOLD BY PHOTO COPY SUPPLY, MAULDIN, S. C.


(7)

FILE NUMBER DATE OF RECORD	GRANTORS FAMILY NAMES	GIVEN NAMES ABCDEFGH	GIVEN NAMES IJKLMNO	GIVEN NAMES PQRSTUVWXYZ	GRANTEES	BOOK	PAGE	No. of Acres	BRIEF DESCRIPTION, LOCATION, ETC. (Not Warranted)
Oct 27 1989 20759	Lee				Robert B. Ruth K Lee	1342	386		General Power of attorney
Oct 27 1989 20758	"				Ruth K Robert B. Lee	1342	389		General Power of attorney
Nov 15 1988 23813	"	Denge W. Mary B			City of Greenville	1344	309		Indemnity/Held Hand Agreement
Nov 15 1988 23913	"	Clifton Edward etal			Ernest Flemming Jr. etal	1344	361		Lot 8 Ordrest Park
Dec 8 1988 27460	"	Elizbeth etal			Carl M. Lee etal	1346	396		Part pt 2p. Int lot New Remora Rd (us Hwy 25 Inter Ave 10
Dec 14 1988 28451	"	Donald D. etal			Jessie Mae Lee etal	1347	42		Deed of Distribution, Int lot 58
Jan 10 1989 1398	"	Spic-Char etal			Margaret B. Martin etal	1349	739		Lot 14 3 Bloomfield Court Aerenger Place Sec 9
" "	"	Emily etal			" " "	1349	739		
Feb 10 1989 6076	"	Cecil J. etal			Cecil James Lee Jr.	1352	587		Lot Cleveland Sp. Also 1.25 ac
" "	"	Frances M. etal			" " "	1352	587		also Pt tract 4
Mar 1 1989 8926	"	Brenda etal			Antonia Raigosa	1354	440		Int claim pt lot 10 William
Mar 3 1989 9493	"		Janet A +	Paul J	Scott A. Smith etal	1354	857		Lot 39 Cambridge I Washington Hqs.
Mar 6 1989 9756	"			Robbie mae	William Kenneth Washington	1355	26		Int Lot 51 Nelson St.
Mar 17 1989 11771	"	Donald Paul etal			Mary McElhenny Lee	1356	372	.48	acres Sugarloaf Rd.
" "	"	Diane M. etal			" " "	1356	372		
Mar 20 1989 11940	"	Carl E.			Joseph Kevin Daly etal	1356	449		pt Lot 58 Paddock Lane, Less pt Lot 57 Lot 57 Aerenger Place Sec II Also

DIRECT or GRANTOR Index to Deeds — Greenville County, S. C.

(N1)

REG. U. S. PAT. OFFICE *Chas McCott* County Indexes Since 1888 An Identifying Trade Mark

 Open at Proper Tab according to First Letter or Letters of Name and refer to Buff Sub-Index sheet for page reference.

COTT FAMILY NAME INDEX No. 75 © 1949
MADE BY THE COTT INDEX COMPANY, COLUMBUS, OHIO
SOLD BY PHOTO COPY SUPPLY, MAULDIN, S. C.

FILE NUMBER DATE OF RECORD	GRANTORS FAMILY NAMES	GIVEN NAMES ABCDEFGH	GIVEN NAMES IJKLMNO	GIVEN NAMES PQRSTUWXYZ	GRANTEES	BOOK	PAGE	No. of Acres	BRIEF DESCRIPTION, LOCATION, ETC. (Not Warranted)
13364 Mar 29 1989	Lee			Robbie Mae	William Kenneth Washington Church by Dis.	1357	296		4 1/2 Lot 51 Nelson St. Washington Co. Village Sec 3
14280 Apr 4 1989	"	Antia S. + J. Don		etal	Piedmont United Methodist	1358	35		Lot 78 Main St Piedmont Htg.
24451 June 5 1989	"	Charles A. + Roy J. Fico Jay J. H. Riddle			Audrey Ann Guy	1363	858		Lot 4 Lilly St.
27143 June 22 1989	"	Jay Riddle			Richard L. Wade	1365	376		1/2 Lot 17 Eighth St. See 4 Jackson Bridge Rd
31006 July 15 1989	"			Richard J.	Boyd A. DeLoach	1367	601		Don't for Site 3 ac. Kuler Sheffield Forest
33542 July 31 1989	"	Bonnie J + Joseph C.			Richard P. Hertzler etal	1368	910		Lot 10 Confederate Ave O'Neal Sp. Jamestown Estates
34008 Aug 2 1989	"	Brenda L. + William M.			Jeffery N. Janbe etal	1369	179		Lot 23 Williamsburg Dr.
38144 Aug 5 1989	"	Henry M.			Paul M. Parker etal	1371	377		pt lots 14 + 15 Low Snie Creek Wallingford Rd. Buxton
38995 Aug 30 1989	"		as. in. L. Winston	etal	John C. Carmichael	1371	842		Quit Claim lot Lot 62
40696 Sept 8 1989	"		Lail Kathleen		Upstate Land Co.	1372	696		Lot 26 Laurel Hills Sub. Regime
40979 Sept 12 1989	"	Carl E. Estate of By P.R.			Carl David Lee	1372	889		Unit 61 Crestwood Dr. prop. 4 Reenes Ave + Murrell St.
41678 Sept 15 1989	"	Edgar James Estate of By P.R.			Sarah Elizabeth Lee	1373	329		Deed of Distribution Lots 37 11 Murrell Rd.
441677 Sept 15 1989	"	Edgar James			Sarah Elizabeth Lee etal	1373	326		Deed of Distribution Pt Tract
446750 Oct 17 1989	"		J. Leonard		Bessie Mae Boykin	1376	404		Lot 10 Butler Sp.
49971 Nov 3 1989	"		Sweeney Shirley Ann		Roy C. Cook etal	1378	471		Lot Plat Bk 170 pg 33
55362 Dec 8 1989	"	Carl E.			James A. Drake etal	1381	932		Lot 84 Scottswood Ph 1