


# DIRECT or GRANTOR Index to Deeds — Greenville County, S. C.

REG. U. S. PAT. OFFICE *Chas. McCott* County Indexes Since 1888 An Identifying Trade Mark

 Open at Proper Tab according to First Letter or Letters of Name and refer to Buff Sub-Index sheet for page reference.


COTT FAMILY NAME INDEX No. 75 © 1949  
MADE BY THE COTT INDEX COMPANY, COLUMBUS, OHIO  
SOLD BY WALKER, EVANS & COGSWELL CO., CHARLESTON, S.C.

(A)

FILE NUMBER DATE OF RECORD	GRANTORS FAMILY NAMES	GIVEN NAMES ABCDEFGHIJ	GIVEN NAMES JKLMNO	GIVEN NAMES PQRSTUVWXYZ	GRANTEES	BOOK	PAGE	No. of Acres	BRIEF DESCRIPTION, LOCATION, ETC. ( Not Warranted )
16042 Jan. 6, 1975	Leopard	Charles <sup>et al.</sup>			Madge L. Paris	1012	703		pt. tract 3 Corn. Rd. near Mauldin
"	"	Carrie Lee <sup>c. et al.</sup>			" "	1012	703		
18780 Feb. 11, 1975	Leopard	(seller) Jerry L.			A. A. Leopard	1014	533		(upper route) Chick Spgs. To Tract Green-Bronxby Creek Rd.
27911 May 24, 1975	Leopard	Charles A. <sup>et al.</sup>			Madge L. Paris <sup>(partners)</sup>	1014	23		Agreement
"	"	Carrie Lee <sup>c. (seller), et al.</sup>			" "	1014	23		
2804 July 3, 1975	Leopard		Jesse		Eddie P. Howard <sup>et al.</sup>	1022	85	25.6	Leopard Rd near H. Iron, Austin To Ac. near Co. Jones Mill Rd.
9555 Oct. 9, 1975	"		Jesse		Harry Dean Jones <sup>et al.</sup>	1025	573	10.0	Ac. Leopard Rd.
28075 Apr. 30, 1976	"		Crismen Virginia		William C. Henderson	1035	548		Est. Lot 67 Duben Rd. T.W. Hill
9204 Oct. 4, 1976	"		Robert (Bobby) Virginia		Davidson Enterp. Inc <sup>et al.</sup>	1043	999		Tracts 1 + 2 Hudson Rd.
21924 Feb. 18, 1977	"		Bobby Virginia		James M. Moore, Jr. <sup>et al.</sup>	1051	241		Lot Davemport Ave. Green
23249 Mar. 4, 1977	Leopard	Don W. <sup>et al.</sup>			United States of America	1052	88		Lot 74 Sunny Slopes, Sec. I
"	"	Deborah A. <sup>et al.</sup>			" "	1052	88		
25368 Mar. 25, 1977	Leopard	Don C. + Mary B.			Mrs. Leon M. Smith	1053	378	5	Tip Gas. Millers Rd Butler
26078 April 1, 1977	Leopard		Thelma C.		Lester J. Hodge, et al	1053	831		" "Centerbury Sec F" Lot 47 Third Day St. Creek Rd.
2984 July 29, 1977	Leopard		Jerry L. + Ruth F.		Steven M. Steading <sup>et al.</sup>	1061	341		Tract 2A = 2.54 Acres Bronxby Creek Rd. less 2.54 Acres
2983 July 28, 1977	Leopard		Jerry L. + Ruth F.		Betty A. Hartzclaw	1061	343		Tract 2 = 10.22 Acres Bronxby

# DIRECT or GRANTOR Index to Deeds — Greenville County, S. C.

(A1) REG. U. S. PAT. OFFICE *Chas. M. Catts* County Indexes Since 1888 An Identifying Trade Mark

 Open at Proper Tab according to First Letter or Letters of Name and refer to Buff Sub-Index sheet for page reference.

COTT FAMILY NAME INDEX No. 75 © 1949  
MADE BY THE COTT INDEX COMPANY, COLUMBUS, OHIO  
SOLD BY WALKER, EVANS & COGSWELL CO., CHARLESTON, S. C.

FILE NUMBER DATE OF RECORD	GRANTORS FAMILY NAMES	GIVEN NAMES ABCDEFGHIJ	GIVEN NAMES JKLMNO	GIVEN NAMES PQRSTUVWXYZ	GRANTEES	BOOK	PAGE	No. of Acres	BRIEF DESCRIPTION, LOCATION, ETC. ( Not Warranted )
7365 Sept. 2, 1977	Leopard	Aaron			Carol D. Stone, et al	1064	146		7/25 Ft. Sumner Lot 38, S.B. Hwy. 418 Sunset
10470 Oct. 3, 1977	Leopard	Don G. et al			Charles A. Leopard, et al	1066	49		Lot 25 Woodridge Cir. Austin Tp. Mauldin "Windsor Park"
" "	"	Gatty B. et al			" "	1066	49		
13061 Oct. 27, 1977	Leopard			Virginia J. et al	Douglas D. Smith, et al	1067	416		Lot 3 W. Painsatt St. Area pto Park" Bates Tp.
15851 Nov. 21, 1977	Leopard	Charles H. Mildred R.			Luther Henderson, et al	1068	218		Lot 39 Walnut Ln "LeRoy Damage Release Advance Construction Prop." near Union
16438 Nov. 28, 1977	Leopard		Lula	W. R.	Colonial Pipeline Co.	1069	206		Lot 33 Leona Ave "H. H. Cox
26763 Mar. 14, 1978	Leopard		Linda D.	Robert H.	Robbie Black, et al	1075	238		
27186 Mar. 16, 1978	Leopard		Jerry	Ruth F. James et al	Lee J. Waters	1075	434		Lot 3 (1.32 Acs.) Near Taylors
29005 Apr. 3, 1978	Leopard			Virginia	Samuel S. Glenn	1076	392		Lot North Ave.
29551 Apr. 6, 1978	Leopard			Shelma C.	Lester T. Hodge, et al	1076	668		Lot 61 Brentwood Cir. "Lyndale"
34096 May 16, 1978	Leopard		Olin D. et al		John W. Bridges et al	1079	266		Real Prop. Agree.
" "	"		Louise et al		" " "	1079	266		
34097 May 16, 1978	"		Olin D. et al		Land Fund Limited	1079	268		Real Prop. Agree.
" "	"		Louise et al		" " "	1079	268		
35530 May 29, 1978	Leppard	Donn W. +		Shannon M.	Don W. Phillips	1079	990		Unit 112 Stanley Dr. "HarborDown" For orig. see Deed Bk. 719 Pg. 55
36288 June 2, 1978	Leppard	Ben A. et al			Liberty Life Insurance Co.	1080	416		Cancellation of Assignment of Lease

# DIRECT or GRANTOR Index to Deeds — Greenville County, S. C.

REG. U. S. PAT. OFFICE *Chas McCott* County Indexes Since 1888 An Identifying Trade Mark

Open at Proper Tab according to First Letter or Letters of Name and refer to Buff Sub-Index sheet for page reference.

COTT FAMILY NAME INDEX No. 75 © 1949  
MADE BY THE COTT INDEX COMPANY, COLUMBUS, OHIO  
SOLD BY WALKER, EVANS & COGSWELL CO., CHARLESTON, S.C.

FILE NUMBER DATE OF RECORD	GRANTORS FAMILY NAMES	GIVEN NAMES ABCDEFGH	GIVEN NAMES IJKLMNO	GIVEN NAMES PQRSTUVWXYZ	GRANTEES	BOOK	PAGE	No. of Acres	BRIEF DESCRIPTION, LOCATION, ETC. ( Not Warranted )
2313 July 21, 1978	Leopard		it al	John D.	D. Donald S. Horham, et al	1083	648	}	Assignment of installment Contract for Sale of Real Estate
" "	"		it al	Linda	" " "	1083	648		
7166 Sept. 1, 1978	Leopard			Linda S.	James Roy Ramsey, et al	1086	623		Park Lots 21, 22, + 23 11 Morris St., "Marrow Mills" Brille.
13915 Nov. 2, 1978	Leopard	Ansel			Church of God of Prophecy	1091	162		Lot 157 (#1) South Cove "Woodside
18531 Dec. 19, 1978	Leopard	Ansel S.	+	Ruth	Madys Davis	1093	993	3.55	Acres. Hwy. 253 Bates Tp. Pleasantburg Dr. "Paramount Park"
19238 Dec. 28, 1978	Leppard	Grace W.			Karen J. Campbell	1094	432		Int. pt. lots 54, 55 + 56 S.C. Hwy 291 Tp. Also personal prop.
24397 Feb. 23, 1979	Leopard	AK/a Lula	Leopard Adams	Lula M.	Paul R. Tucker, et al	1097	332		Tract 1 = 1 Acre Georgia Rd. Austin
32345 May 7, 1979	Leopard			John Daniel	Michael S. Perry, et al	1101	871	}	Lot 5
" "	"			Linda M.	" " "	1101	871		
6451 Aug. 23, 1979	Leopard			Jerry S.	Richard R. Bailey, et al	1109	956		Rd. Tract 1 = 4.79 Acres. Brushy Creek "Gami" Bates Tp.
16509 Nov. 15, 1979	"				Aue O. et al Georgia R. Owens	1115	669		Int. pt. lot 27 Lolan Rd. Meadowbrook
16548 Nov. 15, 1979	"			Olin D. et al	Robert Daniel Alexander	1115	676	}	.49 acres Fairview Rd. Fairview Tp.
" "	"			Louise et al	" " "	1115	676		
21048 Jan. 3, 1980	Leopard	Don C.	et al		Raymond Larry Harnelson	1118	351	}	Lot 63 Hickory Ln. "Glendale II Austin Tp. Mauldin
" "	"	Catherine B.	et al		" " "	1118	351		
24311 Feb. 11, 1980	Leopard	Earl + Margie			Herbert Eugene Joyner	1120	318		Austin Tp. Pt. lot 9 West Golden Steps Rd.

# DIRECT or GRANTOR Index to Deeds — Greenville County, S. C.

4  
B1)

REG. U. S. PAT. OFFICE *Chas. McCott* County Indexes Since 1888  
An Identifying Trade Mark


Open at Proper Tab according to First Letter or Letters of Name and refer to Buff Sub-Index sheet for page reference.

COTT FAMILY NAME INDEX No. 75 © 1949  
MADE BY THE COTT INDEX COMPANY, COLUMBUS, OHIO  
SOLD BY WALKER, EVANS & COGSWELL CO., CHARLESTON, S.C.

FILE NUMBER DATE OF RECORD	GRANTORS FAMILY NAMES	GIVEN NAMES ABCDEFGHIJ	GIVEN NAMES JKLMNO	GIVEN NAMES PQRSTUVWXYZ	GRANTEES	BOOK	PAGE	No. of Acres	BRIEF DESCRIPTION, LOCATION, ETC. ( Not Warranted )
29344 Apr. 3, 1980	Leopard			<i>Jky James</i> <i>Virginia etal</i>	<i>John R. Parris Jr. etal</i>	1123	357		<i>Green Chick Spgs. Sp.</i> <i>Lot w. Poinsett St. + Newmarket ave.</i>
31606 Apr. 28, 1980	Leppard		<i>Olga Rena</i>		<i>Frank Redding</i>	1124	725	1.87	<i>Acres Hwy. 50</i>
5531 Aug. 22, 1980	Leopard	<i>Grace O. etal</i>			<i>Jerry D. Stancell, etal</i>	1131	783		<i>Lot 6 Richardson St. Sville</i>
24346 Feb. 27, 1981	Leppard		<i>John S. +</i>	<i>Wilma</i>	<i>Bettye Dill</i>	1143	404		<i>Some</i> <i>Lot 20 DuLington Ave. Sans</i>
29941 Apr. 27, 1981	Leopard	<i>Indiv. &amp; Exec.</i>			<i>Marvel A. Brown, etal</i>	1146	940	13.3	<i>Acres Java Bridge Rd. Oreal Sp.</i> <i>"Wyners Park" Mauldin</i>
30331 Apr. 30, 1981	Leopard	<i>Aaron, etal</i>			<i>Allan W. Johnson, etal</i>	1147	172		<i>Lot 83 Woodridge Cir.</i>
9825 Oct. 19, 1981	Leopard	<i>Indiv. &amp; Exec.</i>			<i>Lillian Marie McDonald</i>	1156	991		<i>Lot 95 Windsor Park</i>
9830 Oct. 19, 1981	Leopard	<i>Indiv. &amp; Exec.</i>			<i>Charles A. Leopard etal</i>	1157	3		<i>Tract # 3 Corn Rd.</i> <i>Brandon Plant, Sec. I</i>
26567 Apr. 13, 1983	Leopard	<i>Carolyn</i>			<i>Frances B. Carlton</i>	1186	306		<i>Lot 55 Bennett St. Abney Mills</i>
28144 Apr. 27, 1983	Leopard	<i>Carolyn</i>			<i>Blue Ridge Electric Cooperative Inc.</i>	1187	213		<i>Electric Line right of way Easement</i>
3525 Aug. 1, 1983	"		<i>Louise etal</i>		<i>Michael J. Scanlon</i>	1193	457		<i>Lot 677 Yellow Wood Dr</i> <i>Westwood Sec. II</i>
"	"		<i>Olin D. etal</i>		" " "	1193	457		
9871 Sept 23, 1983	"		<i>C. Michael</i>		<i>The Vista Co. Inc.</i>	1197	08	1/2 ac.	<i>Duncan Chappell Rd.</i>
12299 Oct 13, 1983	Leppard		<i>James A.</i>		<i>Nutex Inc. &amp; S.C. Corp.</i>	1198	450		<i>Lot 5 Worley Rd.</i>
22930 Jan 24, 1984	Leopard		<i>Margaret + Thomas E.</i>		<i>William Errett Simons etal</i>	1208	5		<i>Lot 61 Brooks Ave</i>
1874 Feb 1, 1984	"	<i>Clark H.</i>			<i>Deane B. Frylich etal</i>	1209	461	0.872 ac.	<i>July 411</i>

# DIRECT or GRANTOR Index to Deeds — Greenville County, S. C.

REG. U. S. PAT. OFFICE *Chas. M. Cott* County Indexes Since 1888 An Identifying Trade Mark

 Open at Proper Tab according to First Letter or Letters of Name and refer to Buff Sub-Index sheet for page reference.

COTT FAMILY NAME INDEX No. 75 © 1949  
MADE BY THE COTT INDEX COMPANY, COLUMBUS, OHIO  
SOLD BY WALKER, EVANS & COGSWELL CO., CHARLESTON, S.C.

(C)

FILE NUMBER DATE OF RECORD	GRANTORS FAMILY NAMES	GIVEN NAMES ABCDEFGHIJ	GIVEN NAMES JKLMNO	GIVEN NAMES PQRSTUVWXYZ	GRANTEES	BOOK	PAGE	No. of Acres	BRIEF DESCRIPTION, LOCATION, ETC. ( Not Warranted )
22131 Jan 21, 1985	Leopard	David W.			Duke Power Co.	1231	856		Right of way
25068 Feb 26, 1985	Leopard	Clara K.			George M. Ross <sup>etal</sup>	1233	706		Purchase & Sales Contract
30536 Apr 11, 1985	"	Clara K.			George M. Ross <sup>etal</sup>	1236	999	4.5	Woodwing Rd. Acres Co. Old Georgia +
11346 Oct 1, 1985	Leopard	Melodee + Robert <sup>Ann</sup>			Lauren Electric Co. <sup>Inc.</sup>	1250	167		Right of way
19761 Nov 12, 1985	"	Mary <sup>DBA. The Red Lion Restaurant</sup>			Collins Music Co. <sup>Inc.</sup>	1255	126		Music Machine Agreement
23446 Jan 15, 1986	"	James J.			Shelby S. Leopard	1257	666		Richard High Jr. - I Lot 11 Cr. Siphoning + Kitchburg Dr.
7625 Aug 22, 1986	Leppard	James A. <sup>etal</sup>			William G. Wampole <sup>etal</sup>	1274	150		Suit Claim Lot 9 Mooney Rd.
" "	"	Linda E. <sup>etal</sup>			" " "	1274	150		Chick Spz Sp.
7630 Aug 22, 1986	"	James A. <sup>etal</sup>			William G. Wampole <sup>etal</sup>	1274	151		Lots + Pt Lots
" "	"	Linda E. <sup>etal</sup>			" " "	1274	151		
7628 Aug 22, 1986	"	James A. <sup>etal</sup>			William G. Wampole <sup>etal</sup>	1274	155		Lot 1 Sheffield Lane Crown Park
" "	"	Linda E. <sup>etal</sup>			" " "	1274	155		
9687 Sept 5, 1986	Leopard	Caroline			Milo J. Helton	1275	205		Lot 11 Woodchick
26269 Dec 23, 1986	Leppard	Anthony + Sharon			Edward W. Smith <sup>etal</sup>	1284	157		Agreement
37419 Mar 12, 1987	"	John A.			Mattie C. Leppard	1290	208		Walden Int Lots 22, 24+25 Bequell Circle
50524 May 20, 1987	Leopard	Nadine L + Ronnie L.			Mendell Smith	1295	358	2.21	Acres Austin Sp.

# DIRECT or GRANTOR Index to Deeds — Greenville County, S. C.

(C1) REG. U. S. PAT. OFFICE *Chas McCott* County Indexes Since 1888 An Identifying Trade Mark

Open at Proper Tab according to First Letter or Letters of Name and refer to Buff Sub-Index sheet for page reference.

COTT FAMILY NAME INDEX No. 75 © 1949  
MADE BY THE COTT INDEX COMPANY, COLUMBUS, OHIO  
SOLD BY WALKER, EVANS & COGSWELL CO., CHARLESTON, S.C.

FILE NUMBER DATE OF RECORD	GRANTORS FAMILY NAMES	GIVEN NAMES ABCDEFGHIJ	GIVEN NAMES JKLMNO	GIVEN NAMES PQRSTUVWXYZ	GRANTEES	BOOK	PAGE	No. of Acres	BRIEF DESCRIPTION, LOCATION, ETC. ( Not Warranted )
11979 Sept 8, 1987	Leppard		James A.	etal	Kenneth C. Wightman	1304	544		Lat 103 + Pt Lat 102 Wonderland Range
" "	"		Linda E.	etal	" " "	1304	544		
30134 Dec 31, 1987	Leopard			W. Raymond	Richard A. Leopard	1314	336	1.23 ac.	New Harrison Bridge Rd.
45254 Apr 20, 1988	"	Carolyn L.			Donnie Howard	1322	656	2.8 acres	SC Hwy 11
45257 Apr 20, 1988	"	Carolyn L.			Johnny L. Howard	1322	657	2.4 acres	SC Hwy 11
7483 Aug 10, 1988	Leopard	Dora			Patricia A. Wilson	1334	552		Spanglo Lat 130 Siden Ave New Chick
11383 Sept 1, 1988	"		Joe		Wilton Erade	1336	811	1 acre	also lat Sherwood Rd. also road
723932 Nov 16, 1988	Leopard			Ray Nell	David W. Leopard	1344	387		also 1.403 ac. plat BK. 8-V pg 2 Int 2.11 ac. plat Bk. 8-V pg
25301 Nov 23, 1988	"	David			Ray Nell P. Leopard	1345	251		Int 5.13 acres Hwy 417
27189 Dec 7, 1988	Leopard	David			Lee A. Leopard	1346	248	2.11 ac.	also 1.403 ac.
23911 Jan 1, 1989	Leppard		John S + Wilma B.		Ronnie M Vaughn	1363	454		Lot 5 Clearview Dr.
49405 Nov 1, 1989	Leppard		John Samuel		Robert H. Frederick	1377	886		Louie Lot 74 Mcmakin Dr. Sand