

# DIRECT or GRANTOR Index to Deeds — Greenville County, S. C.

REG. U. S. PAT. OFFICE *Chas. M. Cott* County Indexes Since 1888 An Identifying Trade Mark

☞ Open at Proper Tab according to First Letter or Letters of Name and refer to Buff Sub-Index sheet for page reference.

COTT FAMILY NAME INDEX No. 75 © 1949  
MADE BY THE COTT INDEX COMPANY, COLUMBUS, OHIO  
SOLD BY WALKER, EVANS & COGSWELL CO., CHARLESTON, S.C.

( 4 )


FILE NUMBER	DATE OF RECORD	GRANTORS FAMILY NAMES	GIVEN NAMES ABCDEFGHIJ	GIVEN NAMES JKLMNO	GIVEN NAMES PQRSTUVWXYZ	GRANTEES	BOOK	PAGE	No. of Acres	BRIEF DESCRIPTION, LOCATION, ETC. ( Not Warranted )
21448	Mar 16, 1975	Hiller				David R Spangenberg <sup>etal.</sup>	1015	714		"Powderhorn" Sec. I Dills Lot 34 Camelbreak Lane
22681	Apr. 2, 1975	"				Duke Power Co.	1016	244		Right of Way
24726	Apr 24, 1975	"				Erick B. Nege <sup>etal.</sup>	1017	321	2.51	Access tract Lake Circle Dr etc. Altamont Rd.
28595	Apr 4, 1975	"				Paris Mt. Water & Sewer District	1017	346		All water lines, mains
30856	June 27, 1975	"				Summit X Assn., Inc.	1020	424		Articles of Assoc.
30858	June 27, 1975	"				Summit X Assn., Inc.	1020	429		By Laws of Summit X Assn. Inc.
30857	June 27, 1975	"					1020	443		Water - Prod. Regime Master Deed Summit X
426	July 2, 1975	"				William A. Garrett, Jr. <sup>etal.</sup>	1020	828		Sec. I "Powderhorn" Lot 33 Camelbreak Lane
2925	July 1, 1975	"				John R. Bible <sup>etal.</sup>	1022	139		Lot New St.
015504	Dec 15, 1975	"				Edward R. Vivian C. D.C. Natl Bk	1028	759		Real Property Assn.
13205	Dec 18, 1975	"				Dometrie J. Liator	1029	31		"Powderhorn" Dills Lot 35 Camelbreak Lane Sec. I
19847	Feb 4, 1976	"					1031	207		Recession of Restrictive Covenants Paris Mt. Villa for original see Deed bk 782 pg 135 & bk 767 pg 5
19848	Feb 4, 1976	"				Summit X Assn., Inc.	1031	209		Recession of By-Laws of Summit X Assn., Inc. for original see Deed bk 1020 pg 427 thru 441
		"				"	1031	209		

*Cancelled*  
*Bonnie S. Lankford*  
*7-3-79 & # 379 Sat BK 67-784*

# DIRECT or GRANTOR Index to Deeds - Greenville County, S. C.

(A-1)

REG. U. S. PAT. OFFICE *Chas. McCatt* County Indexes Since 1888 An Identifying Trade Mark

 Open at Proper Tab according to First Letter or Letters of Name and refer to Buff Sub-Index sheet for page reference.

COTT FAMILY NAME INDEX No. 75 © 1949  
MADE BY THE COTT INDEX COMPANY, COLUMBUS, OHIO  
SOLD BY WALKER, EVANS & COGSWELL CO., CHARLESTON, S.C.

FILE NUMBER DATE OF RECORD	GRANTORS FAMILY NAMES	GIVEN NAMES ABCDEFGHIJ	GIVEN NAMES JKLMNO	GIVEN NAMES PQRSTUVWXYZ	GRANTEES	BOOK	PAGE	No. of Acres	BRIEF DESCRIPTION, LOCATION, ETC. ( Not Warranted )
19849 Feb. 4, 1976	Hilborn		Joe W.		_____	1031	210		Recession of Master Deed for original see deed bk 1020 pg. 443 thru 470
"	"		"		_____	1031	210		
19850 Feb. 4, 1976	"		Joe W.		Dummit & Olson, Inc.	1031	211		Recession of Articles of Incorp. "Dummit & Olson, Inc." for original see deed bk 1020 pg. 424 thru 428 "Powderhouse" See I 5' Ville
"	"		"		" "	1031	211		
19997 Feb. 6, 1976	"		Joe W.		Kent A. Davis, et al	1031	268		Lot 36 Camelback Lane for George E. Mc Dougall, tract A
26514 Feb. 12, 1976	"		Joe W. et al.		_____	1031	372		Agreement to Restrictive Covenants
22636 Mar. 8, 1976	"		Joe W.		Robert H. Richard	1033	690		"Powderhouse" See I 5' Ville Lot 34 Camelback Lane
23505 Mar. 16, 1976	"		Joe W.		James R. Cockrill	1033	135		See I "Powderhouse" Lot 42 Camelback Lane
27112 Apr. 21, 1976	"		Joe W.		Dummit & Olson, Inc.	1038	60		Lots "Dummit & "
27115 Apr. 21, 1976	"	<i>Cancelled 10/14/81 Dannie S. Lankford vs MC</i>	Dummit & Olson, Inc.	x 4-30-79		1101 - 590	# 31594		Covenants + Restrictions x Olson, Inc.
27116 Apr. 21, 1976	"	B. + Curran	Joe W. et al.		Dummit & Olson, Inc.	1038	78		By Deed of Dummit
29829 May 3, 1976	"		Joe W.		Harold S. Livingston, et al.	1038	83		
30351 May 19, 1976	"		Joe W.		William David Hise	1038	304		Lot West Wendale Dr. "Powderhouse" See I
302 May 24, 1976	"		Joe W.		James G. Bickman, et al.	1038	77		Lot #1 "Powderhouse" See I
6165 Sept. 1, 1976	"		Joe W.		Robert H. Richard, et al.	1039	173		Lot #1 "Powderhouse" See I
	"		Joe W. et al.			1042	230		Middleton Place Blair, Pa. Rejoins Declaration Master Deed Establishment

# DIRECT or GRANTOR Index to Deeds — Greenville County, S. C.

REG. U. S. PAT OFFICE *Chas McCott* County Indexes Since 1888 An Identifying Trade Mark

Open at Proper Tab according to First Letter or Letters of Name and refer to Buff Sub-Index sheet for page reference.

COTT FAMILY NAME INDEX No. 75 © 1949  
MADE BY THE COTT INDEX COMPANY, COLUMBUS, OHIO  
SOLD BY WALKER, EVANS & COGSWELL CO., CHARLESTON, S.C.

(B)

FILE NUMBER DATE OF RECORD	GRANTORS FAMILY NAMES	GIVEN NAMES ABCDEFGHIJ	GIVEN NAMES JKLMNOPQ	GIVEN NAMES RSTUVWXYZ	GRANTEES	BOOK	PAGE	No. of Acres	BRIEF DESCRIPTION, LOCATION, ETC. ( Not Warranted )
6336 Sept. 3, 1976	Hillen	Indexed in map, see page 108		Max	City of Simpsonville	1042	442		Plant S. Way
6710 Sept. 8, 1976	Hillen			Joe W. et al.	Harrel M. Clark	1042	567		Unit A-23 Middleton Place
6709 Sept. 8, 1976	"			Joe W. et al.	Charles W. Strigles et al.	1042	568		Unit A-25 Middleton Place
8517 Sept. 28, 1976	"			Joe W. et al.	James A. Hines Jr et al.	1043	573		Unit A-5 Middleton Place
8530 Sept. 28, 1976	"			Joe W. et al.	Juanita B. Foster	1043	583		Unit A-1 Middleton Place
8527 Sept. 28, 1976	"			Joe W. et al.	Quarter Sulley et al.	1043	584		Unit B-9 Middleton Place
8528 Sept. 28, 1976	"			Joe W. et al.	Olin W. Willis	1043	585		Unit B-12 Middleton Place
8534 Sept. 28, 1976	"			Joe W. et al.	Beryl G. Hillen	1043	586		Unit B-30 Middleton Place
8595 Sept. 28, 1976	"			Joe W. et al.	Thomas C. Brodmax	1043	607		Unit A-21 Middleton Place
8596 Sept. 28, 1976	"			Joe W. et al.	Thomas C. Clay	1043	608		Unit B-32 Middleton Place
8597 Sept. 28, 1976	"			Joe W. et al.	James Monaghan et al.	1043	609		Unit B-34 Middleton Place
8598 Sept. 28, 1976	"			Joe W. et al.	Penny Woods, Jr.	1043	610		Unit B-33 Middleton Place
8599 Sept. 28, 1976	"			Joe W. et al.	Rex M. Sulko et al.	1043	611		Unit B-35 Middleton Place
8600 Sept. 28, 1976	"			Joe W. et al.	Beverly Klyce	1043	612		Unit B-31 Middleton Place
8601 Sept. 28, 1976	"			Joe W. et al.	Robert W. Foster	1043	623		Unit A-24 Middleton Place
9915 Oct. 11, 1976	"			Joe W.	Joe W. Hillen, Jr et al.	1044	381		Lot Range View Cir

# DIRECT or GRANTOR Index to Deeds — Greenville County, S. C.

(B-1)

REG. U. S. PAT. OFFICE *Chas McCott* County Indexes Since 1888 An Identifying Trade Mark

Open at Proper Tab according to First Letter or Letters of Name and refer to Buff Sub-Index sheet for page reference.

COTT FAMILY NAME INDEX No. 75 © 1949 MADE BY THE COTT INDEX COMPANY, COLUMBUS, OHIO SOLD BY WALKER, EVANS & COGSWELL CO., CHARLESTON, S.C.

FILE NUMBER DATE OF RECORD	GRANTORS FAMILY NAMES	GIVEN NAMES ABCDEFGHIJ	GIVEN NAMES JKLMNO	GIVEN NAMES PQRSTUVWXYZ	GRANTEES	BOOK	PAGE	No. of Acres	BRIEF DESCRIPTION, LOCATION, ETC. ( Not Warranted )
12884 Oct. 12, 1976	Miller		Joe W.	etal.	William N. Miller III	1044	545		Moisy Prop. Regime Unit B-21 Middleton Place
12943 Oct. 11, 1976	"		Joe W.	etal.	Julie Morrison	1044	810		Unit B-21 Middleton Place
11479 Oct. 26, 1976	"		Joe W.	etal.	John J. Brown	1045	153		Moisy Prop. Regime Unit B-15 Middleton Place
12263 Nov. 3, 1976	"		Joe W.		William N. Miller, Jr	1045	573		Moisy Prop. Regime Unit A-22 Middleton Place
12749 Nov. 9, 1976	"		Joe W.	etal.	Margaret Ann Moseley	1045	834		Moisy Prop. Regime Unit 100-A-2 Middleton Place
12907 Nov. 10, 1976	"		Joe W.	etal.	Edna H. Bianco	1045	928		Moisy Prop. Regime Unit A-3 Middleton Place
16793 Dec. 22, 1976	"		Joe W.	etal.	Carl S. Matheny	1048	298		Place Moisy Prop. Regime Unit B-11 Middleton Middleton Place Moisy Prop. Regime
20745 Feb. 7, 1977	"		Joe W.		William N. Miller, Jr	1050	666		Unit A-26; A-28 & B-13
23773 Mar. 9, 1977	"		Joe W.	& etal.	Allen E. Beck	1052	700		for Home Loan Co. Moisy Prop. Regime
23873 Mar. 10, 1977	"		Joe W.	etal.	Bonnie Lee S. Lewis	1052	460		Unit 94-B Middleton Place
24586 Mar. 17, 1977	"		Joe W.		William N. Miller, Jr	1052	943		Unit Units A-26, A-28 & B-13 Middleton Place Moisy Prop. Regime, for orig deed see 11, 12, 13, 14, 15, 16, 17, 18, 19, 20, 21, 22, 23, 24, 25, 26, 27, 28, 29, 30, 31, 32, 33, 34, 35, 36, 37, 38, 39, 40, 41, 42, 43, 44, 45, 46, 47, 48, 49, 50, 51, 52, 53, 54, 55, 56, 57, 58, 59, 60, 61, 62, 63, 64, 65, 66, 67, 68, 69, 70, 71, 72, 73, 74, 75, 76, 77, 78, 79, 80, 81, 82, 83, 84, 85, 86, 87, 88, 89, 90, 91, 92, 93, 94, 95, 96, 97, 98, 99, 100
28144 Apr. 30, 1977	"		Joe W.		Patricia C. Hughes	1007	965		Place Moisy Prop. Regime Unit A-8 Middleton
31248 May 2, 1977	"		Joe W.		Donald Warren Weston	1052	321		for Home Loan Co.
304534 June 14, 1977	"		Joe W.		Judy W. Moore	1058	512		Moisy Prop. Regime Unit A-1 Middleton Place
34722 June 15, 1977	"		Joe W.		Eleanor R. Black	1057	610		Place Moisy Prop. Regime Unit A-6 Middleton

# DIRECT or GRANTOR Index to Deeds — Greenville County, S. C.

REG. U. S. PAT. OFFICE *Chas McCott* County Indexes Since 1888 An Identifying Trade Mark

Open at Proper Tab according to First Letter or Letters of Name and refer to Buff Sub-Index sheet for page reference.


COTT FAMILY NAME INDEX No. 75 © 1949  
MADE BY THE COTT INDEX COMPANY, COLUMBUS, OHIO  
SOLD BY WALKER, EVANS & COGSWELL CO., CHARLESTON, S.C.

FILE NUMBER DATE OF RECORD	GRANTORS FAMILY NAMES	GIVEN NAMES ABCDEFGHIJ	GIVEN NAMES JKLMNO	GIVEN NAMES PQRSTUVWXYZ	GRANTEES	BOOK	PAGE	No. of Acres	BRIEF DESCRIPTION, LOCATION, ETC. ( Not Warranted )
145 July 1, 1977	Miller	Curnan B.			David Lee Bateman	1059	811		Hoiz. Prop. Regime Unit A-2 Middleton Place
328 July 5, 1977	Miller	Induxed in error, see page 108		May M.	William J. Alexander III et al	1059	870	3.55	Montage Rd. #2 Austin Tp. Acres. Cor. Neely Ferry Rd. &
339 July 5, 1977	Miller			Joe W. et al	Myman M. Cohen, et al	1059	889		Hor. Prop. Regime Unit 4-4 Middleton Place
13824 Nov. 2, 1977	"			Joe W.	Barbara Jean Kirley	1067	802		Plots "A"ville Tp. Lot 23 Waverly Ct. "Augusta
15479 Nov. 17, 1977	"			Joe W.	Myron P. Fisher	1068	609		Powderhorn, Sec. I D'ville Lot 37 Canebrake Lane
19157 Dec. 30, 1977	"			Joe W.	Daryl W. Brooks et al	1071	116		"Powderhorn" Sec I Lot 38, Canebrake Lane,
23579 Feb. 10, 1978	"			Joe W.	Duke Power Co.	1073	531		Right of way Plantation "Austin Tp. Phase I
28357 Mar. 27, 1978	"			Joe W.	H. Doyle Harvill, et al	1076	17		Lot 76 Spring Hill Dr. "Holly Tree Estate" Also Int easement
29148 Apr. 3, 1978	"			Joe W.	Doris Brannock Jennings	1076	439		Lots 9+15 R/W Henderson Rd. "Homer Plantation
30060 Apr. 11, 1978	"			Joe W.	Roy M. Conley et al	1076	911		Lot 58 Long Point Way "Holly Tree D'ville County
34323 May 17, 1978	"			Joe W.	Altamont Forest	Dedication Book	1	274	Dedication of Road & Streets & Lakes" (Formerly Saddle Horse Farms)
34032 May 16, 1978	"			Joe W.	Edward Cooling, et al	1079	239		Lot 137 Black Horse Run "Heritage I"
35183 May 25, 1978	"			Joe W.	Arthur H. Gardner et al	1079	818		Lot 35 Saratoga Dr. "Canebrake I"
1770 July 18, 1978	"			Joe W.	_____	1083	322		Restrictions Altamont Forest Forest" Sec I
1768 July 18, 1978	"			Joe W.	Jack A. Morris, Jr.	1083	340		Lot 27 Hickory Ridge "Altamont Property Regime
3002 July 28, 1978	"	Curnan B.			James A. Kennedy	1084	55		Unit B-29 Middleton Place Horz

# DIRECT or GRANTOR Index to Deeds — Greenville County, S. C.

18  
(c-1)

REG. U. S. PAT. OFFICE *Chas McCott* County Indexes Since 1888 An Identifying Trade Mark

 Open at Proper Tab according to First Letter or Letters of Name and refer to Buff Sub-Index sheet for page reference.

COTT FAMILY NAME INDEX No. 75 © 1949  
MADE BY THE COTT INDEX COMPANY, COLUMBUS, OHIO  
SOLD BY WALKER, EVANS & COGSWELL CO., CHARLESTON, S.C.

FILE NUMBER DATE OF RECORD	GRANTORS FAMILY NAMES	GIVEN NAMES ABCDEFGHIJ	GIVEN NAMES JKLMNO	GIVEN NAMES PQRSTUVWXYZ	GRANTEES	BOOK	PAGE	No. of Acres	BRIEF DESCRIPTION, LOCATION, ETC. ( Not Warranted )
4770 Aug. 14, 1978	Hiller		etal Joe W.		_____	1085	239	}	"Altamont Forest" Sec. I Amendment to Restrictive Covenants for Orig. See Sub Bk. 1083 pg. 322 ←
"	"		"		_____	1085	239		
6439 Aug. 28, 1978	"		Joe W.		Harold E. Addis, et al	1086	269		"Altamont Forest" Sec. I Lot 30 Altamont Forest Dr., also pt. 29 Sec. I
8200 Sept. 13, 1978	"		Joe W.		William B. Denton, Jr. et al	1087	246		Lot 1 Altamont Rd. "Altamont Forest"
9382 Sept. 22, 1978	"		Joe W.		Michael S. Cooley, et al	1088	418		"Powderhorn" Lot 41 Ganchessah Ln. Sec. I Forest "Sec. I"
10543 Oct. 3, 1978	"		Joe W.		Paul O. Batson, III	1089	123		Lot 8 Persimmon Lane "Altamont Forest" Sec. I
11934 Oct. 16, 1978	"		Joe W.		Brian H. McClelland, et al	1089	956		Lot 31 Altamont Forest Dr. "Altamont Forest" Sec. I
12436 Oct. 19, 1978	"		Joe W.		Ray F. Patton, et al	1090	254		"Altamont Forest" Sec. I Lot 14 Altamont Forest Dr.
15613 Nov. 20, 1978	"		Joe W.		Joe W. Hiller, Jr. et al	1092	275		Forest "Sec. I" Lot 12 Altamont Forest Dr. "Altamont"
21265 Jan. 18, 1979	"		Joe W.		Terry A. Killbreth, et al	1095	573		Lot 13 "Altamont Forest"
22410 Jan. 31, 1979	"	Calaribel			Fred R. Hiller, III	1096	301		Power of Attorney
22482 Jan. 31, 1979	"		J. W.		H. Harold Jarleton, Jr. et al	1096	330	2.07	Acc. Pilham Rd. Less pt.
25864 Mar. 9, 1979	"		Joe W. Jr.		Duke Power Company	1098	116		Right of Way Dillon County
28608 Apr. 4, 1979	"	Cancelled Doris S. Lankford #5360	8-14-79 #5360	Deed. BK. 1 - 321	Holly Woods The City of Greenville, S. C. Commissioners of Public Works of	1	305		Dedication of Road & Streets or along Holly Woods Ln. "Holly Woods" Sec. I
28324 Apr. 2, 1979	"		Joe W. et al		_____	1099	695		Water lines, mains, valves, etc. under
31594 Apr. 30, 1979	"		Joe W. et al		_____	1101	509		Rescission of Declaration By-law Plats & easement - for Orig. see Sub Bk. 1005 pg. 141 and 1035 pg. 61 and Plat 59-26
"	"		"		_____	1101	509		

# DIRECT or GRANTOR Index to Deeds — Greenville County, S. C.

Open at Proper Tab according to First Letter or Letters of Name and refer to Buff Sub-Index sheet for page reference.

KEYS PRINTING CO., GREENVILLE, S. C.

FILE NUMBER	GRANTORS FAMILY NAMES	GIVEN NAMES ABCDEFGHIJ	GIVEN NAMES JKLMNO	GIVEN NAMES PQRSTUVWXYZ	GRANTEES	BOOK	PAGE	No. of Acres	BRIEF DESCRIPTION, LOCATION, ETC. ( Not Warranted )
31600 Apr. 30, 1979	Hiller		Joe W.		Dempsey B. Hammond	1101	477		Easement Lot 4 Altamont Rd. "The Summit"
36560 June 11, 1979	"		Joe W.		"The Summit" Subdivision	1104	482		Restrictive Covenants (SUMMIT X) Forest" Sec. I
281 July 3, 1979	"		Joe W.		J. Michael Stolp	1106	13		Lot 25 Hickory Ridge "Altamont Green" Sec. IV
329 July 3, 1979	"		Leland R. + Virginia C.		Frygane R. Rod, et al	1106	64		Lot 9 Kenilworth Dr. "Wellington Prop. Regime (Master Deed)
5273 Aug. 14, 1979	"		Joe W.			1109	246		Declaration of Holly Woods Horiz Forest" Sec. I
5824 Aug. 17, 1979	"		Joe W.		Charles T. Hinton, Jr. et al	1109	576		Lot 4 Persimmon Ln. "Altamont Prop. Regime
5907 Aug. 20, 1979	"	Gurran B.	Joe W.		Patricia J. Stach	1109	673		Unit B-10 "Middleton Place Horiz
7131 Aug. 29, 1979	"		Joe W.		James L. Knorr, et al	1110	334		Lot 9. Avondale Dr.
7367 Aug. 30, 1979	"		Joe W.		Western Carolina Regional <small>Interjurisdictional</small>	1110	522		Right of Way (542.6 - 1-33) Forest" Sec. I
12025 Oct. 10, 1979	"		Joe W.		Merald F. Reynolds, et al	1113	311		Lot 10 Altamont Forest Dr. "Altamont "Holly Woods" Sec. I
12273 Oct. 11, 1979	"		Joe W.		Commissioners of Public	1113	433		Easement Holly Woods Ln. Prop. Regime
14063 Oct. 26, 1979	"		Joe W.		James P. Mc Namara	1114	326		Unit 2-A + 2-B Holly Woods Horiz Forest" Sec. I
19771 Dec. 17, 1979	"		Joe W.		William B. Jackson et al	1117	495		Lot 6 Persimmon Lane "Altamont
21114 Jan. 4, 1980	"		Joe W.		Douglas H. Westbrooks et al	1118	398		Unit 4-A Holly Woods Horiz Prop. Regime Forest" Sec. I
23948 Feb. 5, 1980	"		Joe W.		Jay A. Brooks, et al	1120	173		Lot 5 Persimmon Lane "Altamont
27426 Mar. 14, 1980	"		Joe W.		Sherrad D. Banks, et al	1122	167		Unit 4-F Holly Woods Horiz Prop. Reg.

# DIRECT or GRANTOR Index to Deeds — Greenville County, S. C.

(D-1)

Open at Proper Tab according to First Letter or Letters of Name and refer to Buff Sub-Index sheet for page reference.

KEYS PRINTING CO., GREENVILLE, S. C.

FILE NUMBER DATE OF RECORD	GRANTORS FAMILY NAMES	GIVEN NAMES ABCDEFGH	GIVEN NAMES IJKLMNO	GIVEN NAMES PQRSTUVWXYZ	GRANTEES	BOOK	PAGE	No. of Acres	BRIEF DESCRIPTION, LOCATION, ETC. ( Not Warranted )
30086 Apr 10, 1980	Hiller		Joe W.		Ellen N. Hiller	1123	760		Regime Unit 1-B Holly Woods Horiz Prop
32054 May 1, 1980	"		Joe W.		Frank W. Garlock et al	1124	988		Lot 5 "The Summit" also vacant
33755 May 21, 1980	"		Joe W.		John C. Marler	1126	144		"Altamont Forest" Sec. F Lot 21 Altamont Forest Drive
35 July 1, 1980	"		Joe W.		Gerald D. Davis, et al	1128	499		Regime Unit 4-B Holly Woods Horiz Prop
3684 Aug 1, 1980	"		Joe W.		Fredy H. Muller, et al	1130	321		Lot 8 Altamont Rd. "The Summit"
4133 Aug 12, 1980	"		Joe W.		Andrew W. Moehlenbrock	1130	940		Regime Unit 4 E Holly Woods Horiz Prop
5499 Aug 22, 1980	"		Joe W.		Perry M. Weinberg, et al	1131	799		Lot 22 "Altamont Forest" Sec I Forest Sec. One
7071 Sept 4, 1980	"		Joe W.		Donald Kemp Lloyd et al	1132	584		Lot 9 Persimmon Ln. Altamont
8458 Sept 16, 1980	"		Co. Exec. et al	Wanda W.	Joe W. Hiller, Jr.	1133	564		Altamont Forest Sec. 1 Int lot 12 Altamont Forest Dr.
9730 Sept 26, 1980	"		Joe William		Louise M. Davis	1134	334		Horiz Prop. Reg. Unit E-30 Middleton Place
14814 Nov 12, 1980	"		Joe W.		Classic Investments, Ltd	1137	212		Unit 3-A Holly Woods Horiz Prop Reg. Sec. 1
15029 Nov 14, 1980	"		Joe W.		Peter J. Elliman	1137	329		Lot 26 Hickory Ridge "Altamont Forest" "Village"
19764 Jan 7, 1984	"		Joe W.		Chet D. Lawson, et al	1140	370		Lot 6 Blair Hunt Dr. "Eastgate Gardens" Butler Sq.
19783 Jan 8, 1981	"		Joe W. Co-Exec. et al		Jayne H. Tucker	1140	437		Lot 58 Shalypdale Court "M & Durain Forest Sec I"
21719 Jan 30, 1981	"		Joe W.		Raj K. S. Dhillon, et al	1141	728		Lot 7 Persimmon Lane Altamont
21818 Jan 30, 1981	"		Joe W.		Frederick W. D'Offile, Jr.	1141	772		"Altamont Forest" Lot 23 Altamont Forest Dr.



# DIRECT or GRANTOR Index to Deeds — Greenville County, S. C.

Open at Proper Tab according to First Letter or Letters of Name and refer to Buff Sub-Index sheet for page reference.

KEYS PRINTING CO., GREENVILLE, S. C.

(E)

FILE NUMBER DATE OF RECORD	GRANTORS FAMILY NAMES	GIVEN NAMES ABCDEFGH	GIVEN NAMES IJKLMNO	GIVEN NAMES PQRSTUVWXYZ	GRANTEES	BOOK	PAGE	No. of Acres	BRIEF DESCRIPTION, LOCATION, ETC. ( Not Warranted )
22514 Feb. 9, 1981	Hiller		Joe W.		_____	1142	480		First Amendment to Declaration (Master Deed) of Holly Woods Horiz Prop. Reg. see Deed Bk. 1109 Pg. 252
" "	"		" "		_____	1142	480		
28347 Apr. 9, 1981	"		Joe W.		Kathy d. Painter	1145	925		
29269 Apr. 17, 1981	"		Joe W.		Raj K. S. Dhillon, et al	1146	552		Lot 7 Altamont Forest Sec. I Findig Henderson Dr.
33084 May 29, 1981	"		Joe W.		Lynn McKinley Lee et al	1148	962	0.561	acres Cleveland St. Extn & Prop. Reg.
35434 June 23, 1981	"		Joe W.		Hampton Shuping	1150	398		Unit 5-E Holly Woods Horiz.
35975 June 26, 1981	"		Joe W.		Peggy B. League Estate of	1150	686		Unit 3B Hollyville Horv. Prop. Reg. Prop. Reg.
509 July 7, 1981	"		Joe W.		Classic Speculation	1151	291		Unit 5-C Holly Woods Horiz "Altamont Forest" Sec. I
1353 July 16, 1981	"		Joe W.		Jakob Messer, et al of Greenville	1151	773		Lot 15 Altamont Forest Dr.
3752 Aug 11, 1981	"		Joe W.		Summit Bldg Co.	1153	355		Lot Altamont Rd. Paris Mt. Sp. see Deed Bk. 1109 Pg. 246 - 1142 Pg. 480 for Orig Second Amendment to Master Deed
5938 Sept 3, 1981	"		Joe W.		Holly Woods Horiz Prop Reg Co.	1154	543		
10357 Oct 26, 1981	"	Curran, et al			Carolina Builders & Realty	1157	283		Lot 12 Florida Ave. Highland Prop. Reg.
10996 Nov. 2, 1981	"		Joe W.		Mary Rivers Addison	1157	671		Unit 5-B Holly Woods Horiz & Henderson Rd.
11109 Nov 3, 1981	"		Joe W.		David Bernstein, et al	1157	712		Pt. lot 12-A Cleveland St. Extn. Prop. Reg.
15848 Jan 11, 1982	"		Joe W.		M. Wayne Kral, et al	1160	952		Unit 7-C Holly Woods Horiz Prop. Reg.
19176 Feb. 26, 1982	"		Joe W.		Doris Volkhardt	1162	970		Unit 7-B Holly Woods Horiz

# DIRECT or GRANTOR Index to Deeds — Greenville County, S. C.

(E-1)

Open at Proper Tab according to First Letter or Letters of Name and refer to Buff Sub-Index sheet for page reference.

KEYS PRINTING CO., GREENVILLE, S. C.

FILE NUMBER DATE OF RECORD	GRANTORS FAMILY NAMES	GIVEN NAMES ABCDEFGH	GIVEN NAMES IJKLMNO	GIVEN NAMES PQRSTUVWXYZ	GRANTEES	BOOK	PAGE	No. of Acres	BRIEF DESCRIPTION, LOCATION, ETC. ( Not Warranted )
26969 June 2, 1982	Hiller		Joe W.		Joseph M. Kee, Jr. <sup>etal</sup> Inc.	1167	916		Forest" Sec. I Lot 28 Hickory Ridge" Altamont
29260 June 29, 1982	"		Joe W.		Summitt Bldg. of S'ville Inc.	1169	365		2 Lots Paris mt. Sp. <sup>Paris</sup> "Altamont Forest"
3570 Aug 11, 1982	"		Joe W.		Summitt Bldg. of S'ville Inc.	1171	982		Lot 20 Altamont Forest Dr.
9801 Oct. 11, 1982	"		Joe W.		Fred Biffala <sup>etal</sup>	1175	524		Forest" Paris mt. Sp. <sup>Paris</sup> Lot 20 Altamont Forest Dr.
13039 Nov. 30, 1982	"		Joe W. <sup>etal</sup> Indiv.			1177	999		Agreement
13040 Nov 30, 1982	"		Joe W. <sup>etal</sup> Indiv		Burns E. Cole	1178	170		Assignment of Income
14478 Dec 14, 1982	"		Joe W.		Linda Ann Vonderhaar	1178	915		Pl. I also Easement Ingress & Egress Lot 5, Stoneridge Dr. "Stoneridge"
25739 Apr. 6, 1983	"		Joe W.		R. Jack Foster <sup>etal</sup>	1185	889		also Pt. lot 6 Lot 6 Altamont "The Summitt"
27189 Apr. 19, 1983	"		Joe W.		Steve Blancq	1186	672		Altamont Forest Lot # 3 Persimmon Lane
27219 Apr. 19, 1983	"	Ellen N.			Lloyd W. Mc Cauley	1186	653		Lot 23 Newlands Blk 1
31445 May 25, 1983	"		Joe W.		Stephen D. Blancq	1188	839		Do not see orig see deqd BK 1186 pg 672 lot 3 Persimmon Lane Altamont
18324 Dec 8, 1983	"		Joe W.		First National Bank of S.C.	1202	104		profits Assignment of leases, rents &
20404 Dec 29, 1983	"		Joe W.		Ann Curran <sup>Killed</sup> Bridges	1203	392		Halloran Hgts.
23390 Jan 30, 1984	"		Joe W.		James H. Gains <sup>etal</sup>	1205	352		Lot 15 Woodhaven Dr. Pl. 885 pg 310
8559 Sept 17, 1984	"	Ellen N. <sup>etal</sup>			D. Frank League	1221	896		Lot 5 Henderson Rd. In orig see deqd
1106 Sept 21, 1984	"	Ellen N.			Peter Duggan <sup>Children</sup>	1222	315		parcel U.S. Hwy 25 Road South Rd.

# DIRECT or GRANTOR Index to Deeds — Greenville County, S. C.

Open at Proper Tab according to First Letter or Letters of Name and refer to Buff Sub-Index sheet for page reference.

( F )

FILE NUMBER DATE OF RECORD	GRANTORS FAMILY NAMES	GIVEN NAMES ABCDEFGH	GIVEN NAMES IJKLMN	GIVEN NAMES PQRSTUVWXYZ	GRANTEES	BOOK	PAGE	No. of Acres	BRIEF DESCRIPTION, LOCATION, ETC. ( Not Warranted )
13172 Oct 31, 1984	Hiller	44A Mary Reine Adkins	Mary Reine		Tom E. Scott et al	1225	328		Regime Unit 5-B Hollywood Hwy prop
14165 Dec 10, 1984	"		Joe W.		William J. Prosser	1228	220		Sub Lot 2 Revere In Altamont
24119 Feb 15, 1985	"		Joe W.		William M. Landrum et al	1232	975		Lot 7 The Summit
27334 Mar 18, 1985	"		Joe W.		Joe W. Hiller Jr.	1235	47		Parcel Reedy Fork Rd.
27496 Mar 19, 1985	"		Joe W.		Larry S. Shaw et al	1235	116		Lot 2 Kensington Circle
31432 Apr 19, 1985	"		Joe W.		Joe W. Hiller Jr.	1237	602		Lot Altamont Rd. Prop. Regime
139141 June 24, 1985	"		Joe W.		Sybil Brewer Hudson	1242	539		Unit 8-B Hollywood Hwy
5353 Aug. 15, 1985	"		Joe W.		William H. Hawkins et al	1246	501	4.463	Acc. Reedy Fork Rd.
21813 Dec 31, 1985	"		Joe W.		Joe W. Howell	1256	652		Lot 1, Altamont Rd, Stroudge Summit
28328 Feb 28, 1986	"		Joe W.		Joe W. Hiller, Jr.	1260	742		Lot 2 Altamont Rd. The Summit
28834 Mar 4, 1986	"		Joe W.		Wesley B. Hammond	1261	152		0.32 ac. Altamont Rd. The Summit
31507 Mar 27, 1986	"		Joseph W.		James R. Thomas Jr. et al	1262	789		Lot 3 Altamont Rd. Summit Prop. Regime
34810 Apr. 23, 1986	"		Joe W.		Gerald J. Engelman et al	1264	287		Unit 7-A Hollywoods Hwy Regime
42787 June 20, 1986	"	Ellen +	Joe W		Hollywood Hwy prop	1269	138		Third Amendment to Declaration for reg. Deeds bk 1109 pg 246 + Amendment 1142 pg 480 + 1154 pg 543
25519 Dec 17, 1986	"		Joe W		Debbie Wagoner	1283	500		Lot 15 Brookport

# DIRECT or GRANTOR Index to Deeds — Greenville County, S. C.

( F-1 )

Open at Proper Tab according to First Letter or Letters of Name and refer to Buff Sub-Index sheet for page reference.

( )

FILE NUMBER DATE OF RECORD	GRANTORS FAMILY NAMES	GIVEN NAMES ABCDEFGHIJ	GIVEN NAMES KLMNO	GIVEN NAMES PQRSTUVWXYZ	GRANTEES	BOOK	PAGE	No. of Acres	BRIEF DESCRIPTION, LOCATION, ETC. ( Not Warranted )
27543 Mar 31 1986	Hiller	Deed in Error HEILER		B. Dusay	Julien H. Bauman	1282	260		Power of attorney
27573 Dec 31 1986	Hiller	atly in fact for Edgar P. York		Randall S.	Sony Vincent	1285	222		Easement Agreement
32689 Feb 18 1987	"	atly in fact for Joe W. Rick A. Means et al		Randall S.	Hollywood Hwy prop John R. Traran	1288	577		atly in fact for Joe W. Rick A. Means et al Hollywood Hwy prop John R. Traran
39852 Mar 26 1987	"				Lynn McKinley Lee	1291	261		Reqin Hollywood Hwy prop John R. Traran
47261 May 4 1987	"				Progs W. Miller co. In.	1294	65		Reqin Hollywood Hwy prop John R. Traran
55656 June 15 1987	"				Pari Mt. Construction et al	1297	436		Reqin Hollywood Hwy prop John R. Traran
56269 June 8 1987	"				Ray R.S. Hiller co. In.	1297	736		Reqin Hollywood Hwy prop John R. Traran
56507 June 18 1987	"				Chris L. Baker	1297	660		Reqin Hollywood Hwy prop John R. Traran
57716 June 18 1987	"				Chris L. Baker	1297	738		Reqin Hollywood Hwy prop John R. Traran
57715 June 25 1987	"				Chris L. Baker	1298	269		Reqin Hollywood Hwy prop John R. Traran
12205 June 25 1987	"				Chris L. Baker	1298	274		Reqin Hollywood Hwy prop John R. Traran
41271 Sept 9 1987	"				Altamont Forest Sec I	1304	630		Reqin Hollywood Hwy prop John R. Traran
43957 May 25 1988	"				Bill J. Clay Crescent 110	1320	336		Reqin Hollywood Hwy prop John R. Traran
47137 April 12 1988	"				Prestige Builders et al	1321	849		Reqin Hollywood Hwy prop John R. Traran
46748 Apr 13 1988	"				Frederick W. Siffels Jr.	1321	908		Reqin Hollywood Hwy prop John R. Traran
46748 Apr 29 1988	"				Ronald Myers	1323	541		Reqin Hollywood Hwy prop John R. Traran

# DIRECT or GRANTOR Index to Deeds — Greenville County, S. C.

REG. U. S. PAT. OFFICE *Chas. McCall* County Indexes Since 1888 An Identifying Trade Mark

Open at Proper Tab according to First Letter or Letters of Name and refer to Buff Sub-Index sheet for page reference.

COTT FAMILY NAME INDEX No. 75 © 1949  
MADE BY THE COTT INDEX COMPANY, COLUMBUS, OHIO  
SOLD BY PHOTO COPY SUPPLY, MAULDIN, S. C.


( G )

FILE NUMBER	GRANTORS FAMILY NAMES	GIVEN NAMES ABCDEFGHIJ	GIVEN NAMES JKLMNOPQ	GIVEN NAMES RSTUVWXYZ	GRANTEES	BOOK	PAGE	No. of Acres	BRIEF DESCRIPTION, LOCATION, ETC. ( Not Warranted )
468 11 April 29, 1988	Hiller			Joe W.	Debra A. Picken	1323	582		Regime Unit 5 D Hollywood Hwy prop
473 79 May 3, 1988	"			Joe W. Jr.	E. Thomas Kinghorn <sup>etal</sup>	1323	868		Forest Dr. Altamont Forest Dr 1 Bond for Title Lot 12 Altamont
475 46 May 3, 1988	"			Joe W. Jr.	Barry W. Huley <sup>etal</sup>	1324	22	1.28	A. Huley ac. Plat of Barry W + Cynthia
475 44 May 3, 1988	"			Joe W.	Barry W. Huley <sup>etal</sup>	1324	24	3.75	A. Huley ac. Plat of Barry W + Cynthia
481 July 11, 1988	"			Joe W. <sup>etal</sup>	William B. Jackson	1331	200		1083 pg 322 Waiver of Restriction See Deed B
480 July 12, 1988	"			atly in fact for American Enterprise Randall <sup>etal</sup>	John J. Martin Jr.	1331	438	0.23	ac. also 2 Easements less property
483 9 Oct 3, 1988	"			Joe W.	Veronica S. Meyer	1340	35		Regime Unit 8-A Hollywood Hwy prop
483 69 Oct 13, 1988	"			Joe W.	First National Bank of S.C.	1341	52		Law mt. Unit Altamont Forest Drive
486 4 Oct 13, 1988	"			Randall	Claretta Smith	1341	54		See 2 previous deeds. Lot 12 Deepan Mill Village
486 25 Oct 18, 1988	"	Claribel			Fred R. Miller Jr.	1341	503		Double Power of attorney assessments Boca Vista
488 6 Nov 15, 1988	"			Joe W. <sup>etal</sup>	Robert F. Patterson	1344	353		Lots 5 N. Rockview Dr also
488 3 Nov 23, 1988	"			Joe W. <sup>etal</sup>	Robert F. Patterson	1345	300		Alta also Alw Lot 5 North Rockview Dr, Boca
486 46 Dec 2, 1988	"			Joe W.	Betty Stang <sup>etal</sup>	1345	905		Regime Unit # 7-B Hollywood Hwy prop
486 45 Dec 2, 1988	"			Joe W.	Drew F. Tucker	1345	907		Lot 1 Altamont Rd The Summit
480 9 Feb 6, 1989	"			Joe W. <sup>etal</sup>	Altamont Forest Sec I	1351	786		Covenants + Amendment to Restrictive Covenants Waiver of Violation of Restrictive Covenants
"	"			"	"	1351	786		See BK 1083 pg 322

# DIRECT or GRANTOR Index to Deeds — Greenville County, S. C.

(G-1)

REG. U. S. PAT. OFFICE *Cott* County Indexes Since 1888 An Identifying Trade Mark

 Open at Proper Tab according to First Letter or Letters of Name and refer to Buff Sub-Index sheet for page reference.

COTT FAMILY NAME INDEX No. 75 © 1949  
MADE BY THE COTT INDEX COMPANY, COLUMBUS, OHIO  
SOLD BY PHOTO COPY SUPPLY, MAULDIN, S. C.

FILE NUMBER DATE OF RECORD	GRANTORS FAMILY NAMES	GIVEN NAMES ABCDEFGH	GIVEN NAMES IJKLMNO	GIVEN NAMES PQRSTUVWXYZ	GRANTEES	BOOK	PAGE	No. of Acres	BRIEF DESCRIPTION, LOCATION, ETC. ( Not Warranted )
6871 Feb 18, 1989	Hiller			attly in fact for Edgar P. York	Randall S. David R. Stone	1353	10		Lot North main St.
9521 Mar 3, 1989	"		A. J. et al		Joyce W. Junker et al	1354	872		Substitution Agreement
12359 Mar 22, 1989	"		Frederick			1356	728		Access Agreement
12364 Mar 22, 1989	"			attly in fact for Richard G. Coker		1356	728		Access Agreement
21267 May 17, 1989	"			attly in fact for Richard G. Coker	Kenneth S. Langley et al	1356	732		Easement Lot property of Kenneth S. Langley
22184 May 22, 1989	"			Joe W. et al	Southern Bell Telephone et al	1361	990		Right of way
40973 Sept 11, 1989	"			Joe W. et al	Robert McCormack	1362	481		Prop Rights Tract 4-C Hollywood Hwy Baton Estate
50995 Nov 10, 1989	Hiller	Ellen Y.		attly in fact for Francis Randall S. et al	Christopher New et al	1372	833	49.96	acres survey for Laura Ridge Rd.
				Velma Y.	Charles W. Locke et al	1379	99		Int 1.42 acres Anderson