

# DIRECT or GRANTOR Index to Deeds — Greenville County, S. C.

REG. U. S. PAT. OFFICE *Chas McCorkle* County Indexes Since 1888 An Identifying Trade Mark

Open at Proper Tab according to First Letter or Letters of Name and refer to Buff Sub-Index sheet for page reference.

COTT FAMILY NAME INDEX No. 75 © 1949  
MADE BY THE COTT INDEX COMPANY, COLUMBUS, OHIO  
SOLD BY WALKER, EVANS & COGSWELL CO., CHARLESTON, S.C.

(A)

FILE NUMBER DATE OF RECORD	GRANTORS FAMILY NAMES	GIVEN NAMES ABCDEFGHIJ	GIVEN NAMES JKLMNOPQ	GIVEN NAMES RSTUVWXYZ	GRANTEES	BOOK	PAGE	No. of Acres	BRIEF DESCRIPTION, LOCATION, ETC. ( Not Warranted )
17102 Jan 20, 1975	Griffin	Jr. Lloyd J.			et al. Walter W. Wilson Upper S.C., Inc.	1013	347		Sec. A + B Lot 34 Good St "Oak Hill Brookwood Forest, Sec. II, Lot 53 Wintergreen Lane, Crick Springs Sp.
18520 Feb. 7, 1975	"	"			Goodwill Industries of	1014	345		}
"	"	"			" " "	1014	345		
"	"	"			" " "	1014	347		
22949 Apr. 4, 1975	"	"		D. et al.	Walter Thomas E. House et al.	1016	419		Lot 9 VonHollen Dr. (King St.) + Church St (Mills Ave.) Tracts A + B Cor. Augusta & Winton St
26049 May 9, 1975	"	J. Jr. m.d. Lloyd			Heritage Development Corp	1018	17		1/2 Acre Lot Cor Stone Ave
28936 Jun 9, 1975	"	Clara Lee			et al. Daniel Jackson Griffin	1019	513		Sec 5 East Highlands Eats Lot 9 Carolina Ave Blk I Bates Tp.
28727 Jun 9, 1975	"	"		W. Gladstone	Margaret J. Tate	1019	548		Lot 3 "Old White Horse Rd"
30226 June 20, 1975	"	Jr. m.d. Lloyd J.			et al. Thomas L. Hunt, Jr.	1020	133		Lot 4 Rockvale Sub Sec II
332 July 2, 1975	"	Linda J.		William E.	Zedernick W. Bunch et al.	1020	759		"Dogwood Terrace" Lot 9 Indian Trail Justine Tp. Dille
1578 July 18, 1975	"	Betty V. et al.			Ida J. Vaughan	1021	471		Lot Cor Maple + Trade etc.
2715 May 11, 1975	"	"		Walter D. et al.	"	1021	613		"
1111 July 1, 1975	"	"			Denver Authority	1021	807		Lot
2383 July 25, 1975	"	"		Walter D. et al.	Western Carolina Regional	1021	807		
2382 July 25, 1975	"	Donald E. et al.			Nicholas Boone et al.	1021	894		} Lot 112 Co. Seminole No. 4 Janswood St "Westwood" Sec 2 Dille
"	"	Georgia P. et al.			"	1021	894		

# DIRECT or GRANTOR Index to Deeds — Greenville County, S. C.

(A)

REG. U. S. PAT. OFFICE *Chas McColl* County Indexes Since 1888 An Identifying Trade Mark

Open at Proper Tab according to First Letter or Letters of Name and refer to Buff Sub-Index sheet for page reference.

COTT FAMILY NAME INDEX No. 75 © 1949 MADE BY THE COTT INDEX COMPANY, COLUMBUS, OHIO SOLD BY WALKER, EVANS & COGSWELL CO., CHARLESTON, S.C.

FILE NUMBER DATE OF RECORD	GRANTORS FAMILY NAMES	GIVEN NAMES ABCDEFGH	GIVEN NAMES IJKLMNO	GIVEN NAMES PQRSTUVWXYZ	GRANTEES	BOOK	PAGE	No. of Acres	BRIEF DESCRIPTION, LOCATION, ETC. ( Not Warranted )
3200 Aug 5, 1975	Griffin	Bryan W. Hilda	Coon Hilda	D. Howerton)	Jimmy D. Ruffe <sup>etal</sup>	1022	286		Sharon Dr. "Bittmore" lot 44 Bear Dr. (Bear 5 East of Peter White lot 6 Alice Ave. Also lot
3165 Aug 5, 1975	"	Earl			Rodney Fred Adams Nat'l Bk	1022	302		Real Property Agree.
4267 Aug 15, 1975	"			John C. <sup>etal</sup>	Citizens + Southern	1022	763		
"	"			Jo Anne M. <sup>etal</sup>	" "	1022	763		
5964 Sept 3, 1975	"	Grace S. <sup>etal</sup>			Greenville County	1023	656		Petition Dedicated Road Right of Way Ch. C. Carnell <sup>etal</sup>
6336 Sept 8, 1975	"	Howard + Smith			Kitty F. Griffin	1023	320		lot 6 McDaniel "Westwood" Sec II Austin Tp.ville
7142 Sept 16, 1975	"	Barbara Sp.	+	Rudy B.	William H. Oquash <sup>etal</sup>	1024	265		lot 26 Claytonville Dr. "Hyde Park"
8011 Sept 23, 1975	"	George A.			Sarah T. Griffin	1024	761		1/2 lot 2 Sec. I
9032 Oct 3, 1975	"			Monroe Ronald	Patricia E. Wright	1025	286		lot 14 Marietta Nto. ville Tp. lease pt.
10528 Oct 20, 1975	"	Howard	+	Pearl	Dr. Taft Joseph	1026	96		lot 15 15th. 1 McCall St.
13972 Nov 26, 1975	"			Walter S.	Citizens & Sav. Nat'l Bank <sup>2nd</sup>	1027	750		Collateral Assign. of Leasehold in Lease. for lease sudul Bk. 691 pg. 43; 694 pg. 372 718 pg. 109 W. 45. page 376
"	"			"	" " " "	1027	750		1/2 lot 10.40 Sec. 1
16868 Dec 31, 1975	"			Walter D.	Baldemagn Corp	1027	620		
21149 Jan 26, 1976	"			Walter D. <sup>etal</sup>	Neven C. Richardson <sup>etal</sup>	1031	836	30.49	Acres Mc Kinney Rd. + Highway 211
22224 Mar 2, 1976	"			Walter D. <sup>etal</sup>	Coy S. Ruffman, Jr.	1032	740	2.00	Sec. 10.40 McCall Rd. nears Department
22666 Mar 9, 1976	"			Walter	Bob Jones University, Inc.	1032	717		Amendment to

# DIRECT or GRANTOR Index to Deeds — Greenville County, S. C.

REG. U. S. PAT. OFFICE *Chas McCott* County Indexes Since 1888 An Identifying Trade Mark

Open at Proper Tab according to First Letter or Letters of Name and refer to Buff Sub-Index sheet for page reference.

COTT FAMILY NAME INDEX No. 75 © 1949  
MADE BY THE COTT INDEX COMPANY, COLUMBUS, OHIO  
SOLD BY WALKER, EVANS & COGSWELL CO., CHARLESTON, S.C.

( B )

FILE NUMBER	DATE OF RECORD	GRANTORS FAMILY NAMES	GIVEN NAMES ABCDEFGHIJ	GIVEN NAMES JKLMNO	GIVEN NAMES PQRSTUVWXYZ	GRANTEES	BOOK	PAGE	No. of Acres	BRIEF DESCRIPTION, LOCATION, ETC. ( Not Warranted )
24618	Mar 24, 1916	Griffin			D. et al. Walter	Judson T. Mims et al. Judson T. Mims	1033	754		276) also lot Laurens Rd. lot Laurens Rd. U.S. Hwy
27459	Apr. 20, 1916	"	Gr. M.D. Lloyd S.			Morris N. Martin	1035	240		lot Laurens Ave.
29046	May 1, 1916	"		B James		W.M. Bundine	1036	45		Camp White near Rd.
29323	May 1, 1916	"				Walter S. Griffin	1036	271		"I was interested in this land"
30204	May 21, 1916	"	Billy D.			Walter S. Stafford et al.	1036	730		lane "Gardens" lot 35 "Jorguel Lane" Cedar
31795	Jun. 7, 1916	"	Gr. M.D. Lloyd S.		consolidated 12-12-77 # 17880 Dannie S. Sankersley 1916	Grant S. S. + - land	1037	543		Real Property
135	July 1, 1916	"			Sarah B.	Rosa Belle Suttle	1038	983		lot 4 Charlotte St.
4905	July 25, 1916	"				Robert S. Craig	1040	211		lot 41 Charlotte St.
7257	Aug 4, 1916	"	Margaret		et al.	Lucinda B. Goldsmith	1041	520		appt. 10 near Green lot 250 West St. Chick Park
7963	Sept 14, 1916	"	Lloyd S.	Gr. M.D.		Robert A. Haton	1042	861		lot 5 Hale Dr. "Pinehurst"
11034	Sept 22, 1916	"	Lloyd S.	Gr. M.D.		Bobby W. Goo et al.	1043	267		lot 41 - Rogers Ave.
11085	Oct 21, 1916	"			Walter S.	Gentry A. Griffin	1044	903		Pt. lot 5 Hemlock Dr.
11085	Oct 21, 1916	"			"	" " "	1044	903		Baywood Manor. also lot 18 above with life Est.
116652	Dec 21, 1916	"			Walter S.	Dana C. Dunsen	1048	204		lot West Park Ave.
17530	Dec 30, 1916	"			Walter S.	Harriett Properties	1048	844		lot 97 "Rain" Cir Harris Prop. Regime Unit 12 Williams at North

# DIRECT or GRANTOR Index to Deeds — Greenville County, S. C.

(B-V) REG. U. S. PAT. OFFICE *Chas McCott* County Indexes Since 1888 An Identifying Trade Mark

 Open at Proper Tab according to First Letter or Letters of Name and refer to Buff Sub-Index sheet for page reference.

COTT FAMILY NAME INDEX No. 75 © 1949  
MADE BY THE COTT INDEX COMPANY, COLUMBUS, OHIO  
SOLD BY WALKER, EVANS & COGSWELL CO., CHARLESTON, S.C.

FILE NUMBER DATE OF RECORD	GRANTORS FAMILY NAMES	GIVEN NAMES ABCDEFGHIJ	GIVEN NAMES JKLMNO	GIVEN NAMES PQRSTUVWXYZ	GRANTEES	BOOK	PAGE	No. of Acres	BRIEF DESCRIPTION, LOCATION, ETC. ( Not Warranted )
19761 Jan 26, 1977	Griffin			Walter S.	Wagner Brothers done.	1050	108		also vend proposed P/R tract Lot 2pt South Main St. (Laurens Rd) Mauldin
21287 Feb 14, 1977	"			Walter S.	The Krystal Co.	1050	926	0.86	Ac. U.S. Hwy. 276 Mauldin
21479 Feb 15, 1977	"			Walter S.	Ray G. Henderson	1051	30	1.618	Ac. Henderson Dr.
21725 Feb 17, 1977	"	Harold C. et al.		Louise S. Johnson	"	1051	170		Lot C & pt. lot B W. Earle St.
"	"	Curtis B. et al.		"	"	1051	170		
21771 Feb 17, 1977	"	David et al.		Direct Deed S. & S. Jones	"	1051	333		Real Prop. Acq.
"	"	Bessie S. et al.		"	"	1051	333		
22914 Mar 1, 1977	"			Walter S.	Citizens + Southern Natl Bk	1051	870		Released of Collateral Assign of deposits int. in lease for sig see Deed bk 1027 pg 750. Outright in lease Concurrent Assign. of Deposits
"	"			"	"	1051	870		
24920 Mar 15, 1977	"			Walter S.	Southern Bank + Trust Co Dist. Comm.	1052	730		
26559 Apr 5, 1977	"	Charles H. +		Patricia B. et al.	Berea Public Service	1054	168		Right of Way
28470 Apr 22, 1977	"			Walter S.	Joyner & G'Vill, Inc. et al.	1055	151		Lots 5 & 6 Laurens Rd. St. Chick Sp. to Jones pt. lot 5 & pt. lot 10 Springs "Moonville"
29315 Apr 29, 1977	"			Reece, Jr. et al.	Mary Brooks Griffin Dist.	1055	634		Int. lot Old Augusta Rd.
31363 May 18, 1977	"			Julia Grace et al. (James E. Griffin Ind. + Tr.)	Southville Area Inc	1056	831		
32932 May 31, 1977	"			James Edwin et al.	Harrison W. Miller et al.	1057	634		Lot 9 Vintage Ave. (west side) W. 2. High in the lot. See 11- Book 7
"	"			Rozo W. et al.	"	1057	634		
"	"			Phil C. et al.	"	1057	634		

# DIRECT or GRANTOR Index to Deeds — Greenville County, S. C.

REG. U. S. PAT OFFICE *Chas McCott* County Indexes Since 1888 An Identifying Trade Mark

Open at Proper Tab according to First Letter or Letters of Name and refer to Buff Sub-Index sheet for page reference.

COTT FAMILY NAME INDEX No. 75 © 1949  
MADE BY THE COTT INDEX COMPANY, COLUMBUS, OHIO  
SOLD BY WALKER, EVANS & COGSWELL CO., CHARLESTON, S.C.

(c)

FILE NUMBER DATE OF RECORD	GRANTORS FAMILY NAMES	GIVEN NAMES ABCDEFGHIJ	GIVEN NAMES KLMNNO	GIVEN NAMES PQRSTUWXYZ	GRANTEES	BOOK	PAGE	No. of Acres	BRIEF DESCRIPTION, LOCATION, ETC. ( Not Warranted )
32937 May 31, 1977	Griffin		John W.		Harrison W. Miller <sup>etal.</sup>	1057	638		Ave) & Highlands Est. Sec IV Blk G West. Lot 9 Vintage Ave (Westinghouse)
34231 June 10, 1977	"			Ruth N.	Gladys Dunderbunk	1058	316		Lot 6 Bridgeway RD. for sig. see bk 1056 pg. 831
34756 June 15, 1977	"		Lula Grace		South of Jville Area Five	1058	638		West. Lot Old Augusta RD. Moomill
36280 June 29, 1977	"		Kathryn H.		Luther Thomas Blankinship	1059	521	4.18	Acres. Henderson Ave.
310 July 5, 1977	"	H. B. et al	Donnie S. Sankersley	3-8-79 # 25656 set bk 64-802	Bankers Trust of S.C.	1059	924		Real Property Agre.
"	"	Curtis B. et al	Donnie S. Sankersley	3-8-79 # 25656 set bk 64-802	"	1059	924		
901 July 11, 1977	"	E +	Edwin, et al		Pearlie G Moore	1060	203		Int. 1.0 ac. near Davenport RD.
"	"	"	Joe L. et al		"	1060	203		
"	"	"	John D. et al		"	1060	203		
900 July 11, 1977	"	E +	Edwin et al		Joe L. Griffin	1060	204		Int. 1.0 acs
"	"	"	John D. et al		"	1060	204		
899 July 11, 1977	"	E +	Edwin et al		Dorothy B. Seawright	1060	205		Int. 1.0 acs.
"	"	"	Joe L. et al		"	1060	205		
"	"	"	John D. et al		"	1060	205		
3765 Aug. 3, 1977	"		R., Jr.		Lee C. Griffin	1061	813		McClure Dr., The Sandbrook Farm Int. Pt. lot 57. Jaler Rd.
4144 Aug. 8, 1977	"	George W.	Donnie S. Sankersley	11-9-78 # 14594 set bk 62-489	First Fed. S. L. L. L. L.	1062	50		Real Prop. Agre.

# DIRECT or GRANTOR Index to Deeds — Greenville County, S. C.

7  
(C)

REG. U. S. PAT. OFFICE *Chas McCott* County Indexes Since 1888 An Identifying Trade Mark


Open at Proper Tab according to First Letter or Letters of Name and refer to Buff Sub-Index sheet for page reference.

COTT FAMILY NAME INDEX No. 75 © 1949  
MADE BY THE COTT INDEX COMPANY, COLUMBUS, OHIO  
SOLD BY WALKER, EVANS & COGSWELL CO., CHARLESTON, S.C.

FILE NUMBER DATE OF RECORD	GRANTORS FAMILY NAMES	GIVEN NAMES ABCDEFGHIJ	GIVEN NAMES JKLMNO	GIVEN NAMES PQRSTUVWXYZ	GRANTEES	BOOK	PAGE	No. of Acres	BRIEF DESCRIPTION, LOCATION, ETC. ( Not Warranted )
5712 Aug. 22, 1977	Griffins	Helen Ross	+	Ross W.	et al Dorah Ann Griffin	1063	101		St. ... St. ("Alney Mills Branch") Sec II
9181 Sept. 1, 1977	"	Floyd A. Jr.	M.D.		William S. Chandler,	1063	906		Tract 392 McClellan St (Wilson Fairview Tp. For orig see 136,980, pg 62)
8077 Sept. 12, 1977	"			Walter S.	et al W. David Roe, et al	1064	620		Parcel Duffletown Rd: also at 1100 St. S'ville Austin Sp. Int. Nat. cov Main & Trade St. Bk 6
11990 Oct. 17, 1977	"	Elizabeth	U. et al		Verla W. Saunders	1066	865		Norse Rd. also at 1100 St. S'ville Austin Sp. Int. Nat. cov Main & Trade St. Bk 6
12011 Oct. 17, 1977	"	Edward	+	Woodrow	et al Jonathan Earle Whiteside	1066	388	5.65	Norse Rd. acc. 4.36 acs. Old White
12005 Oct. 17, 1977	"	Cecil C.	+	Wade R.	Jonathan Earle Whiteside	1066	383	5.65	Norse Rd. acc. 4.36 acs. Old White
12418 Oct. 20, 1977	"			Joe S.	Joe S. Griffin, et al	1067	97	1.0	Accs.
13460 Oct. 31, 1977	"			Walter S.	Jack S. Fracker, Jr.	1067	615		St. Penn. St. Peace Pt. "Berea Forest" Sec II Set 16 Berea Forest Cir
13344 Oct. 31, 1977	"			Jackie L. et al Tommy M.	James L. Johnson, et al	1067	565		
14043 Nov. 4, 1977	"			Kathryn H.	Sadie D. Porter	1067	929		Tract A-3, 135 Acres, also tract B-0.226 acs. Fork Shoals Rd. also Int. in roadbed. + R/W
"	"			"	"	1067	929		
15300 Nov. 16, 1977	"			et al Walter S.	Joint Venture Hilder Creek Properties	1068	512		Int. 2 tracts Tr. Rest
17621 Dec. 8, 1977	"			et al Walter S.	J. Peace + Associates, Ltd.	1069	869	13.64	Acc. R/W Old Buncombe Rd.
18638 Jan. 19, 1977	"			Nelle V. et al	Donald F. Waggoner a Ltd. Pts.	1070	436	42.76	Acc. Woodruff Rd.
19084 Dec. 22, 1977	"			et al Walter S.	Douglas Properties	1070	665	3.587	Acc. McAlhany Rd "Pleasantburg Industrial Park"
29700 Jan. 11, 1978	"			Walter S.	S. C. National Bank, et al	1071	697		Set Commercial Dr.

# DIRECT or GRANTOR Index to Deeds — Greenville County, S. C.

REG. U. S. PAT OFFICE *Chas McCott* County Indexes Since 1888 An Identifying Trade Mark

 Open at Proper Tab according to First Letter or Letters of Name and refer to Buff Sub-Index sheet for page reference.

COTT FAMILY NAME INDEX No. 75 © 1949  
MADE BY THE COTT INDEX COMPANY, COLUMBUS, OHIO  
SOLD BY WALKER, EVANS & COGSWELL CO., CHARLESTON, S.C.


7  
( D )

FILE NUMBER DATE OF RECORD	GRANTORS FAMILY NAMES	GIVEN NAMES ABCDEFGHIJ	GIVEN NAMES KLMNO	GIVEN NAMES PQRSTUWXYZ	GRANTEES	BOOK	PAGE	No. of Acres	BRIEF DESCRIPTION, LOCATION, ETC. ( Not Warranted )
22332 Jan. 27, 1978	Griffin	Donald E.			Georgia P. Griffin	1072	723		"Bupton" abt. Lat 66 Beersgrove Dr. Bridge Rd. + Grant Rd. + West Blvd.
23218 Feb. 6, 1978	"	Carl Milton, Jr. by Frank P. McSwain, Jr. master			Donald S. Nakers, et al	1073	286		Lat 37 + pt. lat 32 Harris St / Bunt
23215 Feb. 6, 1978	"	Ella May Jerry, et al by Frank P. McSwain, Jr. master			Admin. of Veterans Affairs	1073	302	} Lat 101 Abney Mill. Poinsett Plant	
"	"	Bennie Lee, III. et al			"	1073	302		
23684 Feb. 10, 1978	"			Walter S. Jr. Contact, Inc.		1073	518		personal prop. Lat Beersgrove St. also
23686 Feb. 10, 1978	"			Walter S. Contact, Inc. et al		1073	534	Agreement	
24692 Feb. 21, 1978	Griffin	Caroline Haskell, et al			Alfred Markus White III et al	1074	22		2 parcels Jones Ave. Yardon Rd. Jay low, Chick Springs Sp.
24821 Feb. 23, 1978	Griffin			Salmadge M. Cornelia H. Griffin		1074	89		1/2 lat. Lots 23, 24, 25, 26 Rutter- Chick Springs Sp.
24822 Feb. 23, 1978				Salmadge M. Cornelia H. Griffin		1074	88		Lat 47 Super Rd. near there
26124 Mar 7, 1978	Griffin		James E. Jr.		U.S. of America	1074	870		"Clearing Area" Lat 47 Clearing Area
29156 Apr. 3, 1978	"			Walter S.	Hunter Frankl, et al Inc.	1076	456	2.063	Acres. U.S. Hwy I-85
29166 Apr. 3, 1978	"			Walter S.	Edda Textile Machines of S.C.	1076	453	2.063	Acres. U.S. Hwy I-85
30923 Apr. 19, 1978	"	Margaret E. et al			Realistic Bedrock Inc.	1077	363		"Shady Acres" Lots 26 + 27 Oakhill Dr. Spec. Sp.
31352 Apr. 24, 1978	"	Lula May			Brian C. Styles, et al	1077	621		Int. Pt. lots 11 + 12 Crain St. Chick
33079 May 8, 1978	"	Bobby	9-10-2001	R. Robert et al	Bank of America	1078	835		Real Prop. Agreem. "Duncan Hgts." Hillville Tp.
34379 May 18, 1978	"	Nellie M.			Heneva Edmondson	1079	441		Int. pt. lots 5 + 6 Hillhouse St.

# DIRECT or GRANTOR Index to Deeds — Greenville County, S. C.

7  
(D-1)

REG. U. S. PAT. OFFICE *Chas. McCall* County Indexes Since 1888 An Identifying Trade Mark

 Open at Proper Tab according to First Letter or Letters of Name and refer to Buff Sub-Index sheet for page reference.

COTT FAMILY NAME INDEX No. 75 © 1949  
MADE BY THE COTT INDEX COMPANY, COLUMBUS, OHIO  
SOLD BY WALKER, EVANS & COGSWELL CO., CHARLESTON, S.C.

FILE NUMBER DATE OF RECORD	GRANTORS FAMILY NAMES	GIVEN NAMES ABCDEFGHIJ	GIVEN NAMES JKLMNO	GIVEN NAMES PQRSTUVWXYZ	GRANTEES	BOOK	PAGE	No. of Acres	BRIEF DESCRIPTION, LOCATION, ETC. ( Not Warranted )
35913 May 31, 1978	Griffin			Walter S.	Lucile V. McCoy	1080	169		Lot Brille Tp. also driveway rights Brooks Rd.
36146 June 1, 1978	"	et al Calvin H.			Donald E. Bally	1080	281		Int. 25.1 Acs. cor Old Laurens Rd + "Dellvista Hgts."
36765 June 7, 1978	"			Pool, et al Rebecca H.	Marshall Anthony Mullins et al	1080	697		Lot 2 Maria Louise Ln. Acs"
37092 June 9, 1978	"			Patricia <sup>Ann</sup> Burdin	Gregory C. Aranger et al as ex. & Tr. of Est. of John J. Douglas	1080	857		Lot 63 Cherrylane Dr. "Farmington"
38433 June 21, 1978	"			Walter S.	Bankers Trust	1081	658		Int. 8.75 Acs. Cor. Ridge Rd. + Fairforest Way. Also 26.03 Acs. Fairforest Way
"	"			"	"	1081	658		
511 July 6, 1978	"	Floyd J. et al		<del>cancelled</del> Walter S. et al etc	Cartorder 10-1-916 #69212 Brille Tp. Pg 176 B. B. Parks. et al	1082	633		Agreement Hwy 276 + Whalley Cir, Mauldin
1133 July 12, 1978	"			Sara W.	Eastside Development, Inc.	1082	973		Quit Claim - Int. 14.041 Acs R/W US Cir + West Butler Ave. Mauldin
1128 July 12, 1978	"			Sara W.	Paramount Builders, Inc.	1082	944		Quit Claim - Int 8.8 Acs R/W Whalley Mauldin
1127 July 12, 1978	"	et al Dallas W. Sr.			Paramount Builders, Inc.	1082	991	8.8	Acs. R/W Whalley Cir + West Butler Ave.
2275 July 21, 1978	"			Walter S.	Robert S. Small, Jr.	1083	626		Int. 1.66 Acs. Laurens Rd. + Evelyn
3047 July 28, 1978	"	Mr. Hinger S.	<del>CANCELLED</del> REGISTER OF DEEDS	2-16-98 # 11525 Int OK 187-1996	Robert Larry Community Bank	1084	169		Real Prop Agree. also Int. easement for egress + ingress
5875 Aug. 23, 1978	"	Ella Mae O. + J. B., Jr.			Gene Laman Ward, et al	1085	941		2 Acres S. Saluda River Water Tp.
6534 Aug. 29, 1978	"	Earnie Lee			Odeesa A. Griffin, et al	1086	316		Lot 11 + pt. lot 12 McCall St. Tigerville Highland Tp.
6966 Sept. 1, 1978	"			Jackie C. + Tommy M.	Paul E. Blackmon, et al	1086	588		Lots 44 + 45 Cream Ave.
9597 Sept. 25, 1978	"			Walter S.	Alcen C. Greene	1088	582		Lot 45 + pt. lot 46 McKee St.



# DIRECT or GRANTOR Index to Real Estate Deeds -- Greenville County, S. C.

Open at Proper Tab according to First Letter or Letters of Name and refer to Buff Sub-Index sheet for page reference.

(E)

KVA PRINTING CO., GREENVILLE, S. C.

FILE NUMBER DATE OF RECORD	GRANTORS FAMILY NAMES	GIVEN NAMES ABCDEFGHIJ	GIVEN NAMES JKLMNO	GIVEN NAMES PQRSTUVWXYZ	GRANTEES	BOOK	PAGE	NO. OF ACRES	BRIEF DESCRIPTION, LOCATION, ETC. (NOT WARRANTED)
10046 Sept 28, 1978	Griffin			Indiv., et al Walter S.	Co. shc. First Piedmont Mortgage	1088	779		of Way Unit 6 Tracts water rights + right- Rd. Paris Mt. Tp.
12628 Oct. 23, 1978	"	Sanford Erline			Carrie Rhodes Sanford	1090	390		Int. lots 7, 8 + pt. lot 9 Sulphur Springs Rd. Paris Mt. Tp.
12628 Oct. 23, 1978	"	Sanford Erline			Carrie Rhodes Sanford	1090	392		Int. lots 7, 8 + pt. lot 9 Sulphur Springs Rd. Paris Mt. Tp.
12628 Oct. 23, 1978	"	Sanford Erline			Carrie Rhodes Sanford	1090	391		Int. lots 7, 8 + pt. lot 9 Sulphur Springs Rd. Paris Mt. Tp.
13641 Nov. 1, 1978	"	Charles H.		Patricia B. Walter Enterprises	7, 25-85 + 2928 St-36190-1092	1091	36		Lot 91 Kingwood Dr. "Shamrock Acres"
14325 Nov. 7, 1978	"	George W.		Sarah J.	First Fed. S. & L. Assn.	1091	433		Real Property Agreement
14446 Nov. 8, 1978	"	Hentry A.			Lynn Ross Marshall	1091	480		Lot W. Parks Ave Mills
14641 Nov. 9, 1978	"			Wanda D.	Carl M. Griffin	1091	563		Int. Lot 224 Draper St. Sec II Arney
14851 Nov. 13, 1978	"		etal Lula Grace		District of South Greenville Area Fire	1091	685		Lot Old Augusta Rd. R/W Moonville
14849 Nov. 13, 1978	"		etal Lula Grace		District of South Greenville Area Fire	1091	686		Int. Lot Old Augusta Rd. R/W, Moonville
15349 Nov. 16, 1978	"			Sylvia etal	Mauldin Gallevision Associates	1092	142		Easement
20325 Jan. 9, 1979	"			Thomas, Jr. Indiv.	Mallie R. Griffin	1095	67		cht. Lot Boushy Creek Rd Rights
21196 Jan. 17, 1979	"			Walter S. et al	Co. shc. First Piedmont Mortgage	1095	530		cht. Tracts A, B, C, D, E + F Also Water Prop. Regime
24129 Feb. 21, 1979	"			Walter S.	John A. Balen	1097	202		Unit 1 Williams at North Horiz.
25087 Mar. 2, 1979	"		Jeanne B.		Charles E. Hunt, et al	1097	698		Lot 4 Central Ave. "Marshall Ests"
25895 Mar. 9, 1979	"			Wiley J.	Elizabeth Joan Nalley et al	1098	120		Lot 31 Marion Rd. "Monaghan"

# DIRECT or GRANTOR Index to Real Estate Deeds -- Greenville County, S. C.

Open at Proper Tab according to First Letter or Letters of Name and refer to Buff Sub-Index sheet for page reference.

KEYS PRINTING CO., GREENVILLE, S. C.

FILE NUMBER	GRANTORS FAMILY NAMES	GIVEN NAMES ABCDEFGH	GIVEN NAMES IJKLMNO	GIVEN NAMES PQRSTUWXYZ	GRANTEES	BOOK	PAGE	No. OF ACRES	BRIEF DESCRIPTION, LOCATION, ETC. (NOT WARRANTED)
27291 Mar. 23, 1979	Griffin	Edwin			Deemer Authority Western Carolina Regional	1099	188		Right-of-Way (566.2-1-1)
"	"	Carlton E.	et al + John D.		"	1099	188		
"	"		et al Joe Louis		"	1099	188		
27308 Mar. 23, 1979	"		Jeanne B.		J. A. Burdine, et al	1099	144		Pt. lot 6 Burdine Rd.
27397 Mar. 23, 1979	"			Ronald K.	Robert W. Hassold, et al	1099	154	10.70	Ceres Lopez Mt. + Miller Rds.
29585 Apr. 12, 1979	"		Mildred B.		Thomas E. Bush et al	1100	376		Sec. II Lot 41 Linden Dr. "Pinehurst"
30219 Apr. 18, 1979	"		J. E.		Greenville County	1100	784		Petition "Lakewood"
31030 Apr. 25, 1979	"		Nancy Sue		Melvin Martin Griffin	1101	176		Int. Lot 9 + pt. lot 8 Evergreen Circle
31437 Apr. 27, 1979	"	atty. in fact for	William T.		Richard C. Lince	1101	398	1.78	Acc. Turner Rd. Highland Tp
31664 Apr. 30, 1979	"		Lula Grace		Malinda M. Fulghum	1101	481	.81	25 (Augusta Rd.) Moonville Community Ces = Lot 3 Old Augusta Rd + U.S. Hwy "Mills"
33986 May 21, 1979	"	Barbara Ann + Mack			Alta Mae Halloway	1102	960		Lot 53 (#31) Norwood St. Victor Monaghan Apts. Tr. Trust
34567 May 24, 1979	"			et al Walter S.	G. B. Martin, Jr.	1103	270		Int. Strip Old Buncombe Rd Village Grille Dr.
36122 June 6, 1979	"		Nellie M.		Lucia S. Bennetfield	1104	209		Lot 6 Columbia Ave. "Riverside" Blk C
37383 June 18, 1979	"			et al William T.	Secretary of State of Mich. Corp.	1105	59		Certificates of Incorporation
38804 June 28, 1979	"			et al Walter S.	Edmore Rose Associates, Inc.	1105	675	14.85	Acres + 23.75 Acres
1208 July 11, 1979	"			et al Walter S.	Walter L. Patton et al a Sim Pts.	1106	525		quit claim deed Int. 73.29 Acres
38631 June 27, 1979	"			et al Walter S.	Gilder Creek Dev. Co.	1105	560	255.5	Acres "Gilder Creek Prop" also easement

# DIRECT or GRANTOR Index to Deeds — Greenville County, S. C.

Open at Proper Tab according to First Letter or Letters of Name and refer to Buff Sub-Index sheet for page reference.

KEYS PRINTING CO., GREENVILLE, S. C.

7  
( F )

FILE NUMBER DATE OF RECORD	GRANTORS FAMILY NAMES	GIVEN NAMES ABCDEFGH	GIVEN NAMES IJKLMNO	GIVEN NAMES PQRSTUVWXYZ	GRANTEES	BOOK	PAGE	No. of Acres	BRIEF DESCRIPTION, LOCATION, ETC. ( Not Warranted )
1559 July 13, 1979	Griffin			et al Walter S.	et al Charles P. Ballenger	1106	672	22.99	Acc. Buncombe Rd.) + Cathey St. (Second St.)
2133 July 19, 1979	Griffin			Jr. et al Walter S.	Michael Dinko, et al	1107	49		Lot Poinsett Hwy. U. S. Hwy 25 +
2482 July 23, 1979	Griffin			et al Walter S.	BMA of S. C. Inc. County, P. C. a Body Politic	1107	454	37280	Acc.
3991 Aug 2, 1979	Griffin			et al Katherine H.	The School District of Hixville	1108	487	3.332	Acc. Tp.
4282 Aug 3, 1979	Griffin			Minnie	et al Annie Ruth Kennedy	1108	600		Lot 2 Worley Rd Chick Springs Lot 6 Butler Tp.
4650 Aug 7, 1979	Griffin			Mrs. Dora B.	James F. Hillbert, et al	1108	912		Lots 4 + 5 Fish Hatchery Rd. Also Old Paris Mtn. Rd. Butler Tp.
5528 Aug 15, 1979	Griffin			Minnie	as Tr. et al Annie Ruth Kennedy	1109	454		Lot. Tract 3-35 Acc. Also lot
9407 Sept. 18, 1979	Griffin	Gentry A. &		Walter S.	_____	1111	802		Modification of front set back line for Lot 11 - Rowland Mann. (for Restriction see deed Bk. 468 pg. 183)
" " "	"	"	"	"	_____	1111	802		
11291 Oct. 3, 1979	Griffin			et al Walter S.	M <sup>s</sup> Shanda, Inc.	1112	904		2 Tracts Austin Tp.
13543 Oct. 23, 1979	"	now Charmaine O. Smith Charmaine O.			Cynthia Leaque Griffin	1114	49		Int. Lot 1 Eunice Drive
14053 Oct 26, 1979	"			Lula Grace et al	J. W. Moon, Jr.	1114	311		Parcel Old Augusta Rd.
14816 Nov. 1, 1979	"			Lorraine A.	J. E. Griffin	1114	803		"Cole Acres" Chick Springs Tp. Lot Lot 7 Old Rutherford Rd.
19962 Dec. 19, 1979	"	Alberta			Alvin Smith	1117	596		Lot Brockman St. Greenville Tp.
20267 Dec. 21, 1979	"			William D.	Susan R. Griffin	1117	778		Int. Lot 42 Penarth St. (Table St.)
20268 Dec. 21, 1979	"			Susan L.	Mary J. Phillips	1117	781		Lot 42 Penarth St. (Table St.)

# DIRECT or GRANTOR Index to Deeds — Greenville County, S. C.

7  
( f 2 )

Open at Proper Tab according to First Letter or Letters of Name and refer to Buff Sub-Index sheet for page reference.

KEYS PRINTING CO., GREENVILLE, S. C.

FILE NUMBER DATE OF RECORD	GRANTORS FAMILY NAMES	GIVEN NAMES ABCDEFGHIJ	GIVEN NAMES JKLMNO	GIVEN NAMES PQRSTUVWXYZ	GRANTEES	BOOK	PAGE	No. of Acres	BRIEF DESCRIPTION, LOCATION, ETC. ( Not Warranted )
20457 Dec 26, 1979	Griffin	Dallas W. Sr. et al			Sun Belt Properties, Inc.	1117	888	89.2	Acres - R141 Augusta Rd "Mountain Shadows"
21299 Jan 7, 1980	Griffin	Franky Cynthia L. Head Cynthia			Michael B. Head	1118	497		7th lot 22 Main Ave Dr. (County Rd. 434)
21868 Jan 14, 1980	Griffin			et al Walter S.	The Worthy Group	1118	829	103.5	New Jamboree Way "Westcliffe" Sec. 1-C
23447 Jan 30, 1980	Griffin	Harold J. + Karin H.			Jack E. Moore, et al	1119	879		Lot 122 E. Lankford Rd. of Real Property
24723 Feb 15, 1980	Griffin			et al Walter S.	Am. Dev. Corp. Inc. The Dynamic North Greenville Society of the U.S.	1120	617		Option Contract for purchase Kenmore Dr. Santa Sp.
25123 Feb 20, 1980	Griffin			J.K.	The Equitable Life Insurance	1120	807		Lots 2+3 "Kenmore Terrace" + Griffin Rd.
27872 Mar 19, 1980	Griffin		M. et al Lula Grace		Jerry M. Stubblefield et al	1122	420	5	acres Mooresville Old Augusta Rd
28023 Mar 20, 1980	Griffin		et al Julius, Jr.		United States of America	1122	583		Lot 11 Chesley Dr. "The Village" Sec. I Arond Sp.
" " " "	"		et al Louella M.		" " "	1122	583		
29253 Apr 2, 1980	Griffin			et al Stephen L.	Donald V. Hindman et al	1123	269		Lot Cr. Honeycreek Lake Little Creek No. 1 + Chester No.
" " " "	"			Jonda et al	" " " "	1123	269		
31644 Apr 28, 1980	Griffin			et al Janet W. R. et al	Greenville Cablevision Associates	1124	741		Easement
31993 May 1, 1980	Griffin	Earl		et al Earl + Steve S. Griffin	11-6-80 # 14326, Lot BK 72-727 Community Bank	1125	23		Real Property Agreement
33731 May 21, 1980	Griffin			Steve Leon	George A. Griffin, Jr.	1126	193		Lot Lot 2 "Hyde Park" Sec. I Gibney Mills
885 July 11, 1980	Griffin	Carl M. Sr. + Jerry Wayne			Carroll C. Garrett et al	1128	967		Lot 224 Draper St. Sec 2
2651 July 29, 1980	Griffin			et al Walter S.	Western Carolina Regional Singer Authority	1129	997		Right of Way (486-1-392)

# DIRECT or GRANTOR Index to Deeds — Greenville County, S. C.

Open at Proper Tab according to First Letter or Letters of Name and refer to Buff Sub-Index sheet for page reference.

KEYS PRINTING CO., GREENVILLE, S. C.

( 8 )

FILE NUMBER DATE OF RECORD	GRANTORS FAMILY NAMES	GIVEN NAMES ABCDEFGH	GIVEN NAMES IJKLMNO	GIVEN NAMES PQRSTUWXYZ	GRANTEES	BOOK	PAGE	No. of Acres	BRIEF DESCRIPTION, LOCATION, ETC. ( Not Warranted )
3109 Aug 1, 1980	Griffin	Howard J.	& Linda S.		Joseph J. Burke <sup>et al</sup>	1130	331		Lot 47 "Camelot" (Holly Lane)
5753 Aug 25, 1980	"			Edwin James, et al	Carlton E. Griffin, et al	1131	893	1.78 acres Ravenport Rd.	
" "	"			John D., et al	" " " "	1131	893		
" "	"			Joe L., et al	" " " "	1131	893		
6060 Aug 27, 1980	"	C. L.			Betty Griffin Head	1132	70		
6295 Aug 29, 1980	"				Walter S. <sup>et al</sup> Fidelity Trust Corp. Developers, Inc.	1132	228		Lot R/w Piedmont Hwy (S.C. 20)
14003 Nov. 3, 1980	"			Nancy Sue <sup>et al</sup>	Associated Builders & Developers	1136	660		Lot Old Laurens Rd. Austin Tp.
19556 Jan 6, 1981	"				Walter S. Diamond Winter, Ltd.	1140	261		Ing. Rest Mt. Ln. 1 (14.05 acres) Howard Rd
19787 Jan 8, 1981	"	Betty V. et al			James A. Leppard	1140	439		Lot 5 Paris Station
20700 Jan 19, 1981	"	Earnestine P.			Layman V. Griffin, et al	1141	146	Quit Claim, 8.63 acres Brusky Crk. Rd. (Batesville Rd) Butler Tp. also Mt. lot 1 Julian St. + Worley Rd. Chick Spgs Tp. Bond for Willie Erskin Johns (80-1328) Agreement - Security for Bail	
" "	"	"			" " " "	1141	146		
22471 Feb 6, 1981	"	Daisy R.		William L. <sup>et al</sup>	U. S. District Court	1142	408		
23521 Feb 19, 1981	"			Whit <sup>et al</sup>	Milford H. Sutherland	1143	29		Power of Attorney
23509 Feb 19, 1981	"			Whit <sup>et al</sup>	Builders & Developers, Inc.	1142	971	33.1	Acres East Georgia Rd. Hope Tp.
25115 Mar 9, 1981	"	Grace W. <sup>et al</sup>			James N. Sweeney, et al	1143	891		Lot 45 acres Barker Rd. Fairview
26425 Mar 23, 1981	"			James L.	Henry P. Goodwin	1144	898		Limited Durable Power of attorney

# DIRECT or GRANTOR Index to Deeds — Greenville County, S. C.

7  
( 8 - )

Open at Proper Tab according to First Letter or Letters of Name and refer to Buff Sub-Index sheet for page reference.

KEYS PRINTING CO., GREENVILLE, S. C.

FILE NUMBER DATE OF RECORD	GRANTORS FAMILY NAMES	GIVEN NAMES ABCDEFGH	GIVEN NAMES IJKLMNO	GIVEN NAMES PQRSTUVWXYZ	GRANTEES	BOOK	PAGE	No. of Acres	BRIEF DESCRIPTION, LOCATION, ETC. ( Not Warranted )
30511 May 1, 1981 34208	Griffin	Waisy L.	+	William L. etal	United States of America In Gen. Pts.	1147	243		See Deed Bk. 1142 Pg. 408 Subordination Agreement
June 9, 1981 34206	"	"	"	Walter S. etal	Balden Creek Dev. Co.	1149	571	255.5	For Orig. See deed Bk. 1105 pg. 560 See Deed Bk. 840 Pg. 329 for Orig. also easement
June 9, 1981 35901	"	"	"	Walter S. etal	Walter L. Patton, etal	1149	574		For Orig. See deed Bk. 1106 pg. 525 Quit Claim Int. 73.29 ac
June 26, 1981 332	Griffin	"	"	Walter S. etal	Mildred C. Wearn & Public Transportation	1150	663		See Deed Bk. 840 Pg. 329 for Orig. Correction to Renunciation of Dowry
July 2, 1981 679	Griffin	"	"	Mrs Sarah W. etal	S.C. Dept. of Highways	1151	177		Release
July 8, 1981 1752	Griffin	Donald E., etal	"	" etal	Sec. of State	1151	408		Articles of Incorporation
July 21, 1981	Griffin	"	"	Randall M. etal	Mattie Lou W. Price	1152	68	}	Lot 71 Cheyenne Dr. "Westwood" Sec. I Aentini Sp.
" "	"	"	"	Patricia J. etal	" " "	1152	68		
Sept. 8, 1981 6453	Griffin	"	"	Lula Grace M. etal	McWade, R.D.C. Gen Pts.	1154	705		
Sept. 10, 1981	Griffin	Harold C. Jr.	"	"	Sydney L. Gale, etal	1154	819	}	Lot 1 & pt. lots 2 & 5 James St.
" "	"	Curtis B. etal	"	"	" " " "	1154	819		
6749 Sept. 14, 1981 7175	Griffin	Carleton E.	"	"	Sijvana Griffin	1155	27		acres Butler Sp. Quit Claim Deed Int. 8.63
Sept 16, 1981 7175	Griffin	"	"	Walter S. etal	City of Greenville	1155	350		Right of Way (M12.2-1-1)
Sept. 18, 1981 7175	Griffin	"	"	Walter S. etal	City of Greenville	1155	352		Right of Way (M12.3-1-1)
Sept. 18, 1981	Griffin	"	"	Walter S. etal	City of Greenville	1155	356		Right of Way (M11.1-1-3.1)

# DIRECT or GRANTOR Index to Deeds — Greenville County, S. C.

( )

☞ Open at Proper Tab according to First Letter or Letters of Name and refer to Buff Sub-Index sheet for page reference.

KEYS PRINTING CO., GREENVILLE, S. C.

H

FILE NUMBER DATE OF RECORD	GRANTORS FAMILY NAMES	GIVEN NAMES ABCDEFGHIJ	GIVEN NAMES JKLMNO	GIVEN NAMES PQRSTUVWXYZ	GRANTEES	BOOK	PAGE	No. of Acres	BRIEF DESCRIPTION, LOCATION, ETC. ( Not Warranted )
9128 Oct. 9, 1981	Griffin		James L.		Mo. Sijuanita Griffin	1156	578		Butler Ig. Quit Claim Pt. 8163 Acs. = Lot 2
9415 Oct. 14, 1981	Griffin			Walter S. et al	Local Company Inc.	1156	727	6.5	acres R/W Fairforest Way
9419 Oct. 14, 1981	Griffin	Barbara H. +		Morris Thomas	Dillard J. Hice, et al	1156	732		"Hillandale Hpts" Pt. lot 23 Crestline Rd.
10258 Oct. 23, 1981	Griffin		Mo. Kathryn H.		Harry Lee Henderson, et al	1157	252		General Power of attorney
10261 Oct. 23, 1981	Griffin		By Power of atty. Harry L. Henderson	Kathryn H. et al	Donald Gueter, et al	1157	237		Claim Mt. R/W Lot 3 White Horse Extn. Quit
12431 Nov. 20, 1981	Griffin		By atty in fact Harry L. Henderson	Kathryn H. et al	Perry L. Jones, Sr.	1158	621		Lot 1
14254 Dec. 17, 1981	Griffin			Rebecca Joy	D. J. Allen, et al	1159	579		Randall Dr. Quit Claim Dead 6.25 Acs.
19635 Mar. 3, 1982	Griffin			Walter S. Jr.	Gentry A. Griffin	1163	317		Lot (208) Means St.
21094 Mar. 22, 1982	Griffin	Harold J. + Karin H.			Karin H. Griffin	1164	197		Lot 22 "Rustic Estates" Mauldin
21554 Mar. 26, 1982	Griffin			Lula Grace, et al	Luxon Inc. a S.C. Corp.	1164	481		Moonville 5.80 Acs. + 5.54 Acs. Griffin Dr.
22421 Apr. 6, 1982	Griffin			Walter S. et al (Bobby)	Southmont Properties Inc.	1165	38	15.84	acres R/W Glenwood Rd. Orig see Deed Bk 1153 Pg. 100
22934 Apr. 14, 1982	Griffin			Robert L.	Keith Stewart, et al	1165	343		Assignment of bond for Little, Inc
23055 Apr. 15, 1982	Griffin		Carl M. Jr.		Duke Power Co.	1165	402		Right of way
23720 Apr. 23, 1982	Griffin	C.C. +	Mo. Lois		William B. Griffin et al	1165	835	1.02	acres Payne Dr.
25276 May 13, 1982	Griffin			Karin H.	Bobby J. Jones	1166	815		Lot 22 Rustic Ests. Mauldin
25411 May 14, 1982	Griffin			Macla. Dannie S. Lankford	Sherry H. Griffin	1166	890		Power of attorney

# DIRECT or GRANTOR Index to Deeds — Greenville County, S. C.

H-1

☞ Open at Proper Tab according to First Letter or Letters of Name and refer to Buff Sub-Index sheet for page reference.

KEYS PRINTING CO., GREENVILLE, S. C.

( )

FILE NUMBER DATE OF RECORD	GRANTORS FAMILY NAMES	GIVEN NAMES ABCDEFGH	GIVEN NAMES IJKLMNO	GIVEN NAMES PQRSTUVWXYZ	GRANTEES	BOOK	PAGE	No. of Acres	BRIEF DESCRIPTION, LOCATION, ETC. ( Not Warranted )
25516 May 17, 1982	Griffin				Jerry Wayne & Vivian Lee <sup>2</sup> Elizabeth J. Benton	1166	995	2.01	Acres Home Rd. Highland Tp.
26717 May 31, 1982	"				Jerry Wayne & Vivian Lee <sup>2</sup> Elizabeth J. Benton	1167	792	2.01	Re-Record Acres Home Rd. Highland Tp.
28751 June 22, 1982	"	Cleo P. et al			Carl W. Plumlee Partnership, Inc.	1169	66		Lot 0.2 Acres S.C. Hwy 290 O'Neal Park Ave.
1407 July 19, 1982	"				Walter S. Greenville Central Area	1170	308		0.51 + 0.41 Acres. Townes + W.
2133 July 27, 1982	"	B. Langton et al			Bill E. Dale	1170	771		Lot 3 Old Furcough Rd. + unnamed St. Bates Tp.
" "	"	Grace Moore et al			" " "	1170	771		
3025 Aug 5, 1982	"	Cleo P. et al			Orville David Park, Jr.	1171	553		Tract 1 Buncombe Rd. O'Neal Tp.
3492 Aug 11, 1982	"				Walter S. Jr. Nelle Griffin McPherson	1171	884		Durable Power of Attorney Saddleback Cove Rd. Traveler Rest
4473 Aug 23, 1982	"				Walter S. et al Diamond Winter, Inc.	1172	562	2.2	Acres Old Buncombe Rd + Re-Record For Orig see Deed BK 1171 Page 553
4917 Aug 27, 1982	"	Cleo P. et al			Orville David Park, Jr.	1172	938		Tract 1 Buncombe Rd. O'Neal Tp.
6787 Sept 17, 1982	"				Walter S. et al City of Traveler Rest	1174	78		Drainage Easement Agreement
6779 Sept 17, 1982	"				Walter S. et al City of Traveler Rest	1174	69		Parcel Old Buncombe Rd.
12204 Nov 18, 1982	"				Ms. Sara B. Sam L. Huffman	1177	494		Pt. lot 5 Temple St.
13370 Dec 2, 1982	"				W. Gladston Roger Clontz	1178	319		Lot 2 White Horse Rd. Bates Tp.
14657 Dec 10, 1982	"				W. S. Richard M. Major	1179	32		Lot 1 New White Horse Rd. Bates Super Pt.
15904 Dec 30, 1982	"				Walter S. et al Blind of S.C. National Federation of the	1180	61		Int. Pt. Lot 1 Buncombe St.



# DIRECT or GRANTOR Index to Deeds — Greenville County, S. C.

Open at Proper Tab according to First Letter or Letters of Name and refer to Buff Sub-Index sheet for page reference.

KEYS PRINTING CO., GREENVILLE, S. C.

( 1 )

FILE NUMBER DATE OF RECORD	GRANTORS FAMILY NAMES	GIVEN NAMES ABCDEFGHIJ	GIVEN NAMES KLMNO	GIVEN NAMES PQRSTUVWXYZ	GRANTEES	BOOK	PAGE	No. of Acres	BRIEF DESCRIPTION, LOCATION, ETC. ( Not Warranted )
17538 Jan. 18, 1983	Griffin			Bowles Sara	Grace Evelyn Green	1181	27		Durable Power of Attorney
17822 Jan. 20, 1983	"			etal	City of Travelers Rest	1181	199		sewer line right of way and deed of
17995 Jan. 24, 1983	"	Ann M.		etal	Louise Murray	1181	270		Int. Lot Hwy 291
19232 Feb. 3, 1983	"			Walter S.	United Way	Dedication Book 1	439		Dedication of street to City of Greenville
19233 Feb. 3, 1983	"			Walter S.	City of Greenville	1182	39		Right of way & easement
20222 Feb. 15, 1983	"		Layman +	Jijuania	Oglesby L. Griffin	1182	586	2.723	acres Bumpy Creek Rd.
20224 Feb. 15, 1983	"		Oglesby L. +	Jijuania	Layman V. Griffin	1182	587	1.548	acres Bumpy Creek Rd.
26223 Feb. 15, 1983	"		Oglesby L.	etal	Jijuania & Griffin	1182	588	4.375	acres Bumpy Creek Rd.
"	"		Layman	etal	" " "	1182	588		
21830 Mar. 3, 1983	"			Walter S.	Duke Power Co.	1183	657		Right of way Industrial Park
23080 Mar. 15, 1983	"			Walter S.	Perry A. Lenardis	1184	422		Lot Industrial Dr. Pleasantburg
23079 Mar. 15, 1983	"			Walter S.	Perry A. Lenardis	1184	424		Pleasantburg Industrial Park Quit Claim Lot Industrial Dr.
23533 Mar. 18, 1983	"	Betty V.		etal	Michael Dean Burns	1184	653	2.25	Acres Gresham Rd.
24860 Mar. 31, 1983	"		Oglesby L. +	Jijuania	Willette P. Griffin	1185	298		Quit Claim Lot 1 Worley Rd. Chick Spgs. Sp.
28347 Apr. 29, 1983	"	Corine J.	John Walker		Redevelopment Authority Greenville County	1187	287		Lot 2 Bostic St. Chick Spgs.
28348 Apr. 29, 1983	"	Harriet Levetta			Redevelopment Authority Greenville County	1187	288		Lot 2 Bostic St. Chick Spgs.

# DIRECT or GRANTOR Index to Deeds — Greenville County, S. C.

(I)

Open at Proper Tab according to First Letter or Letters of Name and refer to Buff Sub-Index sheet for page reference.

KEYS PRINTING CO., GREENVILLE, S. C.

FILE NUMBER DATE OF RECORD	GRANTORS FAMILY NAMES	GIVEN NAMES ABCDEFGHIJ	GIVEN NAMES JKLMNO	GIVEN NAMES PQRSTUVWXYZ	GRANTEES	BOOK	PAGE	No. of Acres	BRIEF DESCRIPTION, LOCATION, ETC. ( Not Warranted )
30908 May 20, 1983	Griffin	Carlton E.	James Edwin et al		John I. Griffin	1188	594		Int. 1.28 Acres
"	"		Joe L. et al		"	1188	594		
832 July 8, 1983	"	Harold et al			William Moses Griffin	1191	941		Lot 42 Dunlop Dr.
831 July 8, 1983	"	Emmanuel			William Moses Griffin	1191	942		Lot 42 Dunlop Dr.
2505 July 22, 1983	"			Walter S. et al	Requiem Saver Authority Western Carolina	1192	963		Appurtenant Agreement + Grant of Easement
2802 July 26, 1983	"		Johanna L.		William Moses Griffin	1193	56		Lot 42 Dunlop Dr.
7285 Aug 31, 1983	Griffin	Nella Means			Marino Dusty Valentine	1195	462	1.40 ac.	Lot 4 Dallas Dr.
7888 Sept 7, 1983	"			Sandra A.	George A. Griffin Jr.	1195	879		Int. Lot 2, Hyde Park Sec. I
10026 Sept 26, 1983	"			Joyce D. + William P. et al	Prestige Builders of Greenville, SC	1197	97		See F Lot 2 Rockwood Dr. Myer Park
10862 Oct 3, 1983	"			Joyce J. et al	James K. Picklesimer et al	1197	650		See H Lot 149 Cameo Ct. "Hillbush"
11543 Oct 7, 1983	"			Walter S. et al	Cavalier Properties a Bus. Pro.	1198	08	5.83	Ac. Cavalier Dr.
11549 Oct 7, 1983	"			Harry D. Henderson et al	John A. Edwards et al	1197	997		Lot 2
13470 Oct 25, 1983	"			June C. Virginia et al	Northern T. Mc Kinney et al	1199	142	1.7	ac. Buncombe Rd. ( Hwy 25 )
13584 Oct 26, 1983	"			Walter S. et al	John Joseph Davis	1199	243		Quit Claims, Int Lot 28, Pleasantdale
13677 Oct 26, 1983	"			Dora W. et al	Wayne G. King	1199	294		Quit Claims Int Lot Whitley Co
13812 Oct 27, 1983	"	Dallas Whitley Jr.			Randy Lee Shelton	1199	368		Quit Claims Int. - Quaker Sp. Int Lot 28, Pleasantdale + Willie St.

# DIRECT or GRANTOR Index to Deeds — Greenville County, S. C.

Open at Proper Tab according to First Letter or Letters of Name and refer to Buff Sub-Index sheet for page reference.

KEYS PRINTING CO., GREENVILLE, S. C.

( 5 )

FILE NUMBER DATE OF RECORD	GRANTORS FAMILY NAMES	GIVEN NAMES ABCDEFGHIJ	GIVEN NAMES JKLMNO	GIVEN NAMES PQRSTUVWXYZ	GRANTEES	BOOK	PAGE	No. of Acres	BRIEF DESCRIPTION, LOCATION, ETC. ( Not Warranted )
13938 Oct 28, 1983	Griffin	Dorcas	<i>Cancelled Deed Bk 1199 Page 782 Nov-2, 1983 H 10614</i> Donna S. Linkenley KMC		Vernon Ellison	1199	415		Durable Power of Attorney orig see deed Bk 1199 pg 415
14614 Nov 2, 1983	"	Dorcas			Vernon Ellison	1199	782		Revocation of power of attorney for
17227 Nov 29, 1983	"			Jane C. Virginia	Jane C. Jowers et al	1201	422	3.5	ac. tract / Bencombe Rd Bates Sp.
27993 Nov 13, 1984	"		Mark A.		Sherry H. Griffin 40 pgs	1207	979		See deed Bk 1166 pg 890 Revocation of Power of attorney for orig
28654 Nov 19, 1984	"			Walter S.	Wenwood Investments	1208	427		7 Tracts
29145 Nov 22, 1984	"	Calvin +		Raymond	Sarah Louise Griffin	1208	693		Lot 97 Belle Meade Sec 1 + 2
32397 Apr 17, 1984	"		Lula Grace Moon		Arthur E. Sheek	1210	632	3.54	Acres. Flora Louise Dr.
33283 Apr 24, 1984	"		Lou		Regina P. Cathran	1211	152		Bond for title Lot, 107 Ruby Dr.
34403 Mar 2, 1984	"	Betty V. et al			Michael D. Burns et al	1211	741		Real property Agreement
34897 Mar 2, 1984	"	Betty V. et al			Robert P. Rath et al	1211	764	5.7	Acres
35971 Mar 15, 1984	"		Nellie V. et al		Redmont Equipment Rt. 100	1212	667		Lot 1446 Lot Vaughn Ad. + Wadsworth Ad, S.C.
35864 Mar 15, 1984	"			Walter S.	J. Walter Bashier	1212	607		Parcel Carlington Ad.
37383 June 4, 1984	"	Clyde E.			Walter M. Griffin	1214	302		Lot Estelle Ave, Austin Sp.
40921 June 27, 1984	"		J. H.		Victor K. Selzerow et al	1215	782		Lot 1 + PT Lot 3 Less Easement
106 July 2, 1984	"	Ella Mae +	J. B.		C. Douglas Wilson	1216	131	53.04	Ac.

0000

# DIRECT or GRANTOR Index to Deeds — Greenville County, S. C.

(K)

Open at Proper Tab according to First Letter or Letters of Name and refer to Buff Sub-Index sheet for page reference.

KEYS PRINTING CO., GREENVILLE, S. C.

FILE NUMBER DATE OF RECORD	GRANTORS FAMILY NAMES	GIVEN NAMES ABCDEFGHIH	GIVEN NAMES IJKLMNO	GIVEN NAMES PQRSTUVWXYZ	GRANTEES	BOOK	PAGE	No. of Acres	BRIEF DESCRIPTION, LOCATION, ETC. ( Not Warranted )
1076 July 10, 1984	Griffin			Walter S.	Don Co. Inc. Piedmont Natural	1216	755		Lease Agreement
1496 Jan 13, 1984	"			Dora Mae	Alberta C. Joby	1217	96		Barney Sp Pipe State. Reamed - Lts. 47448
2497 July 24, 1984	"	Carrie	Elaine	Lanford	Barry Lanford Griffin	1217	132		Palmer Mt. Sp. Sub Lts 7+8 + pt 9 Sulphur Sp Rd.
3601 Aug 1, 1984	"			Minnie J.	Essay Fowler	1218	474		Sub Lts New St. Iron Strip
6665 Aug 30, 1984	"			Walter S.	Frank L. Outlaw II	1220	579	11.787	acs Also Portions
1146 Sept 4, 1984	"			Walter S.	Drew Property Pts.	1220	935	22.99	ac. Also. Int Easement
7833 Sept 10, 1984	"	George + Marie +	Reece Jr.		Hattie D. Griffin	1221	388		Int Lot 45 Willard St. Abney Mills Pinsett Plant
"	"			Reece	" " "	1221	388		
9597 Sept 27, 1984	"	Dora W.			Peller L. S. Ray	1222	788		Power of Attorney to King Oil Cookfield et 835/8248
9043 Sept 27, 1984	"			Dora Whalley	Shell Oil Co.	1222	561		Agreement assign Note, Rent + Mtg.
10423 Oct 4, 1984	"			Dula Dore Mon	Joseph Thomas Mon	1223	455		Sub 1 July 25
10405 Oct 4, 1984	"			Dula Dore Mon	Joseph Thomas Mon	1223	457		Sub 2 July 25
2056 Oct 31, 1984	"	By United States Trust		ate	United States of America	1225	260	1.0	ac.
"	"	By United States Trust		Mildred P.	" "	1225	260		
14250 Nov 9, 1984	"			Walter S.	East North Associates	1226	37		(New Academy Way) Sub E. North St. Glass St.
14251 Nov 9, 1984	"			Walter S.	East North Associates	1226	38		Sub 6 + pt 7 E. North St.

# DIRECT or GRANTOR Index to Deeds — Greenville County, S. C.

Open at Proper Tab according to First Letter or Letters of Name and refer to Buff Sub-Index sheet for page reference.

(2)

FILE NUMBER DATE OF RECORD	GRANTORS FAMILY NAMES	GIVEN NAMES ABCDEFGH	GIVEN NAMES IJKLMNO	GIVEN NAMES PQRSTUWXYZ	GRANTEES	BOOK	PAGE	No. of Acres	BRIEF DESCRIPTION, LOCATION, ETC. ( Not Warranted )
14461 Nov 12, 1984 1286	Griffin			R.B.	Dora Jane Bestick the	1226	267		General Power of attorney for Andrew St. Griffith
Nov 12, 1984 17109	"	Barbara A.			Wayne M. Carter	1226	202		Lot 37+38 Welborn St (E. Welborn)
Dec 6, 1984	"	Carlton E. James et al	Eduwin	John D. et al	Joe L. Griffin	1228	40		Int 1.44 acs
"	"	"	"	"	" " "	1228	40		
17262 Dec 7, 1984 18509	"	"	"	Louise Cruik Sarah et al	Martha Ann Cruik	1228	167		Sp. Maritta Lot 1 Mt. Pilgrim Rd. Cleveland
Dec 19, 1984 19286	"	Doris W. et al		William J. et al	Del Norte Ests	1229	234		Restrictions Lots 1 through 489
Dec 28, 1984 21450	"	"	"	Romy Chapman et al	Henry Scoggins	1229	842		Lot 11, Rice St (Maritta Ave)
Jan 21, 1985 24668	"	"	"	Walter S. et al	Duke Pomer Co. Walter S. et al	1231	447		Right of way Cov
Feb 15, 1985 24667	"	Edis + Esau		Walter S. et al	Commissioner of Public	1232	932		all water mains, lines etc, Saddleback
Feb 15, 1985 26047	"	Dallas W. et al		Sara W.	Laurance E. McPain	1232	996	7.56	ac. Cr. Tavern Rd + W. Butler Ave
Mar 5, 1985 26683	"	Betty J. Indiv + Exec.		Sara W. et al	Cecil D. Buchanan et al	1234	277		Lot 1+2 Riverside near Portin Sec II Mauldin
Mar 12, 1985 29912	"	Dallas W. + et al		Sara W. et al	George W. Mansard et al	1234	643		Lot 77 Peachtree Terrace
Apr 5, 1985	"	Archie J. et al			Kathleen Reading	1236	675	3	ac. Ridge Rd. Highland Sp.
"	"	Boyd M. et al			" " "	1236	675		
30851 Apr 15, 1985	"	"		Joe L.	Carlton E. Griffin	1237	204	1.44	ac.

over

# DIRECT or GRANTOR Index to Deeds — Greenville County, S. C.

( m )

☞ Open at Proper Tab according to First Letter or Letters of Name and refer to Buff Sub-Index sheet for page reference.

( )

FILE NUMBER DATE OF RECORD	GRANTORS FAMILY NAMES	GIVEN NAMES ABCDEFGH	GIVEN NAMES IJKLMNO	GIVEN NAMES PQRSTUVWXYZ	GRANTEES	BOOK	PAGE	No. of Acres	BRIEF DESCRIPTION, LOCATION, ETC. ( Not Warranted )
32687 Apr 30, 1985 23104	Griffin			etc Walter S.	etc City of Greenville Commissioner of Public Works	1238	270		Saddleback Cove. R/W Water Main, line etc.
May 2, 1985 24233	"	By Matthew W. Daniel	Yubnough	Margie M.	Dee of Housing & Urban Affairs	1238	578		Sub 159 Creeby Cr. Permanent pl
May 13, 1985	"			Robert J.	etc Douglas C. Robertson	1239	263		Sub 167 Arrow Park
34535 May 14, 1985 24194	"	Ind. & atty infant Hayne P. Jr.		Virginia A.	etc Belmont Heights	1239	435		Belmont Heights Subd. Protective Covenants to
June 6, 1985 29143	"	Indexed in Earl	Griffin	Robert	etc McNeil Griffin	1242	789		Sub Jayho Chick Sp. Sp.
June 28, 1985 103	"			Opal	Richard H. Case	1242	871		Sub 2 & pt lots 3 Green Street Chick Sp. Sp.
July 1, 1985 5611	"			Debra H.	etc Annie Mae J. Hill	1243	143		Int Pt. Lot 1, Chick Spgs Rd. O'Neal Sp.
Aug 16, 1985 6118	"			Cornelia H.	etc Calvin W. Townsend	1246	698	0.95	acs = Lot 1 Wings Rd. Ad. Hillside Mt. View Rd. A. Hillside Sub lot 24 Cr. Nathan Rd. Davidson
Aug 21, 1985 9641	"	aka W.C. Griffin		Thomas	etc Darben H. Griffin	1246	932		For orig See sub Bk 1178 pg 319 Sub lot 24 Cr. Nathan Rd. Davidson
Sept 19, 1985 9950	"	Deborah		James R. Henderson	etc Roger Clontz	1249	47		Sub 2 White Horse Rd. Sub Sp. Horse Rd. Eftw.
Sept 20, 1985 10672	"	By atty infant		Kathryn H.	etc Eugene Allison	1249	232		Lot 4 = 2.476 acs white
Sept 23, 1985 10673	"			Betty V.	etc Michael D. Burns	1249	278	1.92	acs Woodruff Rd (US Hwy 146)
Sept 23, 1985 12033	"			Betty V.	etc Willie L. Burns Sr.	1249	280	16.0	acs Woodruff Rd (US Hwy 146)
Oct 7, 1985 12633	"			Walter	etc John W. DeJoy	1250	394		Easement
Oct 11, 1985	"			Lula Grace	etc Joseph Thomas Moon	1250	725		Need Bk 1223 pg 455 Lot 1 Hwy 25 for orig see



# DIRECT or GRANTOR Index to Deeds — Greenville County, S. C.

( 0 )

Open at Proper Tab according to First Letter or Letters of Name and refer to Buff Sub-Index sheet for page reference.

( )

FILE NUMBER DATE OF RECORD	GRANTORS FAMILY NAMES	GIVEN NAMES ABCDEFGHIJ	GIVEN NAMES JKLMNO	GIVEN NAMES PQRSTUVWXYZ	GRANTEES	BOOK	PAGE	No. of Acres	BRIEF DESCRIPTION, LOCATION, ETC. ( Not Warranted )
26017 Feb 6, 1986	Griffin			Jr James Lanier	Elva Rose Griffin	1259	441		Sec 3 Ppse II Lots 24 Sumnerfield Ridge Sumner
28582 Mar 3, 1986	"	Bonnie + Barney Allison	John + Mary	John + Susan Tranville Jr	City of Greenville	1260	864		Easement
33511 Apr 14, 1986	"			Patricia Bernaine Campbell	Daniel Lynn Griffin	1260	864		Power of attorney
34716 Apr 23, 1986	"			Walter S	Wade W. Dennis	1264	781		Lot Industrial Dr. Seymour Dr.
39176 May 27, 1986	"		R. Michael		Alvone Lee Griffin	1267	106	11.10	ac. mt. Sebastian Church Rd Sp. Greenland Cemetery
43791 June 17, 1986	"			Burdaw Patricia	Ottie Smith	1269	722		Lot 148 Sec III (Spec 1 & 2) welcome Pottery woods Dr.
1411 July 10, 1986	"			Ronald H.	Kim R. Varner	1270	733		Lot 282 Sec III Bonaventure Dr. St. Washington Hgwy
1848 Jul 11, 1986	"	By Greenville County Tax Collector Searcy E	By Greenville County Tax Collector Nathan Morgan	Jessie Mal (Sister)	Bene B. Thompson	1270	896		Lot 24 Cr Green Ave + Lafayette
2515 Jul 17, 1986	"	By Greenville County Tax Collector Nathan Morgan	By master W. Daniel Garbairough Jr.	Carol Catherine	Heartie M. Ferguson	1271	351		Int lot
6139 Aug 12, 1986	"			Estate of Walker William	M. Graham Proffitt III	1273	321	34.96	acres Batesville Rd.
12496 Sept 26, 1986	"	J. Preston			The Trust Commission	1276	784		deed # 923 of 340 Assignment of contract, Foreign Sec
14750 Oct 10, 1986	"	Carroll + James M			Cynthia Marie Peacock	1278	60		Lot 25 A McDonald at North Hill
14771 Oct 19, 1986	"	Eddie			Paulie Griffin Moore	1278	136		Lot 1 old County Rd. Fairview
16572 Oct 30, 1986	"			Bella	Thomas C. Holland Jr.	1278	951		Lot 25, Kenworth Ct. Sec 2, Wellington
21601 Nov 26, 1986	"			William	Larry Gene Pettit	1281	773		Lot 74 Wellingfield Rd. Sugar Creek
"	"			Paul D	"	1281	773		map 2 Sec III



# DIRECT or GRANTOR Index to Deeds — Greenville County, S. C.

REG. U. S. PAT OFFICE *Chas. McCall* County Indexes Since 1888 An Identifying Trade Mark

Open at Proper Tab according to First Letter or Letters of Name and refer to Buff Sub-Index sheet for page reference.

COTT FAMILY NAME INDEX No. 75 © 1949  
MADE BY THE COTT INDEX COMPANY, COLUMBUS, OHIO  
SOLD BY PHOTO COPY SUPPLY, MAULDIN, S. C.

(P)

FILE NUMBER	DATE OF RECORD	GRANTORS FAMILY NAMES	GIVEN NAMES ABCDEFGH	GIVEN NAMES IJKLMNO	GIVEN NAMES PQRSTUVWXYZ	GRANTEES	BOOK	PAGE	No. of Acres	BRIEF DESCRIPTION, LOCATION, ETC. ( Not Warranted )
21709	Nov 28, 1986	Griffin	B. Langdon	Moore et al Lula Grace		Bobbie Moore Green et al	1281	830		Int 1.02 acs Old Augusta Rd.
24143	Dec 9, 1986	"		Karen + Timothy		Michael Ted Whitman et al	1282	676		Lot 134 Bellamy Lane Sec. 2 5/16
24445	Dec 10, 1986	"		Oglesby L. + Dijana		Willette Druggin et al	1282	862	1.545	Acres see deed BC 1186 pg 587 ac Bushy Creek Rd aka Bateville Rd
24446	Dec 10, 1986	"			Willette	Brushy Creek Farms	1282	866	1.545	Int Brushy Creek Rd aka Bateville
24447	Dec 10, 1986	"	Am master (minor) Dawn Shawn Dayman	Daniel Garbarough vigness (minor) Rayman	Willette	Brushy Creek Farms Associates	1282	863		Lot Brushy Creek Rd.
26721	Dec 29, 1986	"	Barbara	et al		Duke Power Co	1284	525		Right of way
	"	"	David G	et al		" "	1284	525		" "
27633	Dec 31, 1986	"		Ophal et al		A. Keith Pratt et al	1285	121		Lot 1 Junit D.
	"	"		B et al Laurie		" "	1285	121		" "
28014	Jan 2, 1987	"		Oglesby L.		Dijana G. Druggin	1285	416	4.355	ac Brushy Creek Rd, For orig deed
28015	Jan 2, 1987	"			Willette	Dijana G. Druggin	1285	417	4.355	ac Brushy Creek Rd. For orig deed
28016	Jan 2, 1987	"			Dijana	Brushy Creek Farms	1285	422	4.355	ac Brushy Creek Rd.
28336	Jan 6, 1987	"	Blenda S.	et al		Jim Walter James Inc	1285	674	0.97	acs North Trail End Saluda Sp.
"	"	"	Cliffard	et al		" " "	1285	674		" "
30658	Jan 26, 1987	"	Betty V.	et al		Woodruff Properties	1286	899		Int 48.62 Acres

over

# DIRECT or GRANTOR Index to Deeds — Greenville County, S. C.

(Q)

REG. U. S. PAT. OFFICE *Chas McCorkle* County Indexes Since 1888 An Identifying Trade Mark

Open at Proper Tab according to First Letter or Letters of Name and refer to Buff Sub-Index sheet for page reference.

COTT FAMILY NAME INDEX No. 75 © 1949  
MADE BY THE COTT INDEX COMPANY, COLUMBUS, OHIO  
SOLD BY PHOTO COPY SUPPLY, MAULDIN, S. C.

FILE NUMBER	GRANTORS FAMILY NAMES	GIVEN NAMES ABCDEFGH	GIVEN NAMES IJKLMNO	GIVEN NAMES PQRSTUWXYZ	GRANTEES	BOOK	PAGE	No. of Acres	BRIEF DESCRIPTION, LOCATION, ETC. ( Not Warranted )
DATE OF RECORD									
32541 Feb 17, 1987	Griffin			S. Walter	John J. Lancaster	1288	528	1.297	ac. Commercial Dr.
34355 Feb 24, 1987	"			S. Siguara	Oglesby L. Griffin	1288	926	2.730	In orig. deed by Bl. 1182 p. 586 Acres Brushy Creek Rd.
34355 Feb 24, 1987	"			Willette	Oglesby L. Griffin	1288	927	2.730	In orig. deed by Bl. 1182 p. 586 Acres Brushy Creek Rd.
34356 Feb 24, 1987	"	By master W. Daniel yarbrough jr.		Willette	Oglesby L. Griffin	1288	924	2.730	see deed bk 1182 p. 586 Acres Brushy Creek Rd for orig
35672 Mar 3, 1987	"	By Master W Daniel yarbrough jr. Estate of Calvin et.		et al	Columbus J. Owens	1289	501		Greenbriar Cont Lot 145 Circle Dr.
42773 Apr 9, 1987	"			David	Jerry J. Hightower	1292	272		Int'l Cleveland Sp.
43356 Apr 14, 1987	"	George E. et al League			Theodore A. Manias	1292	562		Lot 1
" "	"	Cynthia et al			" " "	1292	562		
43543 Apr 14, 1987	"		Lisa A		Liberty Investments Inc	1292	605		Austin Sp. Lot 56 Hunters Acres
54108 June 5, 1987	"		Herman John		William Arthur Griffin	1296	839		Int'l Lot 13 Washington Hpts
54107 June 5, 1987	"		Herman John +	Arthur William III et al	James H. Williams	1296	840		Lot 12 Washington Hpts
54480 June 9, 1987	"			Paul C. et al	Carlton W. Greene et al	1297	22		Lot 8 Fred Jones Estate
" "	"			Jolly P	" "	1297	22		
55763 June 16, 1987	"	near Della M. Madden Della M.			Robert Madden	1297	550		Sp. Int'l Lot Estelle Ave. Austin
56338 June 18, 1987	"			Paul C. et al	Thomas F. Priestley et al	1297	682		Lot 7 Fred Jones Estate Uncl Sp.
" "	"			Jolly P.	" "	1297	682		



# DIRECT or GRANTOR Index to Deeds — Greenville County, S. C.

( 5 )

REG. U. S. PAT. OFFICE *ChumCott* County Indexes Since 1888 An Identifying Trade Mark

Open at Proper Tab according to First Letter or Letters of Name and refer to Buff Sub-Index sheet for page reference.

COTT FAMILY NAME INDEX No. 75 © 1949  
MADE BY THE COTT INDEX COMPANY, COLUMBUS, OHIO  
SOLD BY PHOTO COPY SUPPLY, MAULDIN, S. C.

FILE NUMBER DATE OF RECORD	GRANTORS FAMILY NAMES	GIVEN NAMES ABCDEFGHIJ	GIVEN NAMES JKLMNO	GIVEN NAMES PQRSTUVWXYZ	GRANTEES	BOOK	PAGE	No. of Acres	BRIEF DESCRIPTION, LOCATION, ETC. ( Not Warranted )
26952 Dec 9 1987	Griffin			S et al Walter	Part 5c. The City of Greenville	1312	492		Parcel Daddelback Cove Rd Highland Est. Sec 5
27188 Dec 10, 1987	"	Daniel Jackson			Joanne Virginia M. Cheney	1312	623		Int. Lot 9 Carolina Ave. East Acres Rd.
28522 Dec 18, 1987	"		Lula Grace	moon et al	Bobbie Moon Green	1313	250		Int 8.85 acres = Tract 2, Moon Acres Rd.
28577 Dec 18, 1987	"		Lula Grace	moon et al	Elizabeth Frances Moon Tripp	1313	253		Int 8.85 acres = Tract 4, Moon Acres Rd.
28499 Dec 18, 1987	"		Lula Grace	moon et al	James Walter Moon Jr.	1313	249		Int 8.85 acres = Tract 1 Moon Acres Rd.
33631 Feb 1, 1988	"		James Calvin	et al	Joseph Duck	1316	252		30.45 ac. = Tract 1 Rd. Est.
33607 Feb 1, 1988	"		James Calvin	et al	Joseph Duck	1316	254		1.49 ac. = Tract 8 White Horse Strip Drive
34067 Feb 3, 1988	"		Retty F.	et al	H. Scott Paris	1316	529		Parcel Bittel Dr. + North Golden
35841 Feb 18, 1988	"		John C.		Metropolitan Sewer Subd.	1317	414		R/W (293-1-25) St.
46440 Mar 2, 1988	"			Walter	Albemarle Associates Inc.	1319	915		Parcel Cr. of James Rd. + Pence
44216 Apr 14, 1988	"	Blenda			Blue Ridge Electric Cooperative Inc.	1322	12		Right of way
45740 Apr 25, 1988	"			Margaret	Donald Ray Sawney et al	1322	958		pt lot 13 Grandview Hills
46959 May 2, 1988	"			3-10-88 Robert I.	Anthony Brook Cely	1323	675		Bond for Little Lot 200 Trent Dr Iron Park
"	"			#10514 3-10-88 Jeri B.	"	1323	675		"
47000 May 3, 1988	"	R Carolyn + James M.			Robert J. Griffin et al	1323	673		Lot 201 Iron Park Ept. for orig Sewer Bk 1316 pg 352
52041 May 26, 1988	"			James	Joseph Duck	1326	252		30.45 ac. = Tract 1 White Horse Rd.

# DIRECT or GRANTOR Index to Deeds — Greenville County, S. C.

REG. U. S. PAT. OFFICE *ChemCote* County Indexes Since 1888 An Identifying Trade Mark

Open at Proper Tab according to First Letter or Letters of Name and refer to Buff Sub-Index sheet for page reference.

COTT FAMILY NAME INDEX No. 75 © 1949  
MADE BY THE COTT INDEX COMPANY, COLUMBUS, OHIO  
SOLD BY PHOTO COPY SUPPLY, MAULDIN, S. C.


(+)

FILE NUMBER DATE OF RECORD	GRANTORS FAMILY NAMES	GIVEN NAMES ABCDEFGHIJ	GIVEN NAMES KLMNO	GIVEN NAMES PQRSTUVWXYZ	GRANTEES	BOOK	PAGE	No. of Acres	BRIEF DESCRIPTION, LOCATION, ETC. ( Not Warranted )
56221 June 17, 1988	Griffin			etc Walter S.	GD pt Johny Springs (address)	1328	623		Easement for Utilities
56575 June 21, 1988	"	Carey h.			Jalbridge M. Griffin	1328	825		Plat 23-26 Rutledge tr Int life estate, lot 47 Subw
56576 June 21, 1988	"			P.R. etc Jalbridge	Jalbridge M. Griffin etc	1328	823		Deed of Distribution, lot 47 Subw
"	"	Estate of By P.R. etc Cecelia Anne				1328	823		Rd also lot 23-26, Rutledge tr Plat Chick Spp 2p, Taylor Franklin Rest Int S. Mac Wilhelm Water Dr
58299 June 29, 1988	"			S. etc Walter	David D. Douglas	1329	834		
5235 July 29, 1988	"			Walter S.	Wayne Creel et al	1333	360		Parcel, Laurens Road
8442 Aug 15, 1988	"			N Nakomei	William E. Griffin	1335	73		Power of Attorney
11892 Sept 2, 1988	"			Estate of Arthur By P.R. William	Bobbie L. Ferguson	1337	121		Washington Hts Subd Deed of Distribution, lot B
12626 Sept 9, 1988	"	Catherine	ll.		Luzana Nicker	1337	477		Power of attorney
14399 Sept 20, 1988	"			Estate of By P.R. James	Lorraine A. Griffin	1338	545		De Old Rutledge Rd. Chick Spp 2p. Deed of Distribution, lot 1 Cole
16431 Sept 30, 1988	"	Evelyn Charles			Dorayne E. Griffin	1339	804		Double Power of attorney
16433 Sept 30, 1988	"	Dorayne			Charles Evelyn Griffin	1339	809		Double Power of attorney
16886 Oct 7, 1988	"			Lorraine Mamie	James Michael Johnson	1340	563		lot 7 Cole Ave. Piedmont Park Rd
18096 Oct 11, 1988	"				Robert Larry Griffin	1340	772		Power of attorney
18095 Oct 11, 1988	"			By atty in fact Robert L. Griffin Mamie	Thomas Morris Griffin	1340	775		lot 55 Louise Ave.
"	"			atty in fact for Mamie L. Griffin Robert L.	" " "	1340	775		

# DIRECT or GRANTOR Index to Deeds — Greenville County, S. C.

( U )

REG. U. S. PAT OFFICE *Chas. McClellan* County Indexes Since 1888 An Identifying Trade Mark

 Open at Proper Tab according to First Letter or Letters of Name and refer to Buff Sub-Index sheet for page reference.

COTT FAMILY NAME INDEX No. 75 © 1949  
MADE BY THE COTT INDEX COMPANY, COLUMBUS, OHIO  
SOLD BY PHOTO COPY SUPPLY, MAULDIN, S. C.

FILE NUMBER DATE OF RECORD	GRANTORS FAMILY NAMES	GIVEN NAMES ABCDEFGHIJ	GIVEN NAMES JKLMNO	GIVEN NAMES PQRSTUVWXYZ	GRANTEES	BOOK	PAGE	No. of Acres	BRIEF DESCRIPTION, LOCATION, ETC. ( Not Warranted )
23665 Nov 14, 1988	Griffin		now Louise Mathison		Regina R. Prater	1344	326		Lot 50 New Surman Hgts.
23803 Nov 15, 1988	"		Freddie Louise		Subd. Metropolitan Sewer	1344	300		Right of way (293-1-25) Christ Church Cemetery
24978 Nov 22, 1988	"		Elsa Rose	John C.	etal Jury Juror Rainey	1345	87		Quit Claim int Lot 246 Sec VI Bank Bend of
25169 Nov 22, 1988	"		Bobby W.		Dolly Springs Subd.	1345	193		Release, int backline, Lot 34
26045 Nov 30, 1988	"		Laurie +	A. J.	Kenneth S. Jones	1345	631		Lot 18 Honeybee Lane
28134 Dec 13, 1988	"		By master w. Daniel	Stephen Hunt	Adminstrator of Veteran	1346	834		Lot 42 Rodney Ave
"	"		By master w. Daniel	Robin Pruntt	"	1346	834		
30126 Dec 27, 1988	"		Mcquilligan		Dreville County	1348	144		Drainage Assistance Agreement
356 Jan 6, 1989	"		Charles R. Ehee		M. Anthony McAlister	1349	337		Lot 1 property of Yards Street Medical Court
"	"		Charles R. Ehee		"	1349	337		
5413 Feb 6, 1989	"		Beatrice Spearman		Judy News Styles	1352	184		Remembred 0.35 ac. O'Neil St Back of Distribution 1 1/2 ac. Old
5590 Feb 7, 1989	"		Beatrice	William	Mary W. Griffin	1352	272		Lot 18 Hollis St.
"	"		AKA Agonie Bell Griffin	AKA Sammie	"	1352	272		
"	"		Janie B.	Samuel	"	1352	272		
"	"			Rory J.	"	1352	272		
7146 Feb 23, 1989	"		Matha		Edward C. Howell	1353	174		Int 1.0 ac. Cays Creek Rd.
10083 Mar 8, 1989	"		Rose Elean +	James L. J.	Swanquite	1355	285		See Bk 1193 pg 306 South Amendment to Restriction

# DIRECT or GRANTOR Index to Deeds — Greenville County, S. C.

REG. U. S. PAT. OFFICE *Chem-Lock* County Indexes Since 1888 An Identifying Trade Mark

Open at Proper Tab according to First Letter or Letters of Name and refer to Buff Sub-Index sheet for page reference.

COTT FAMILY NAME INDEX No. 75 © 1949  
MADE BY THE COTT INDEX COMPANY, COLUMBUS, OHIO  
SOLD BY PHOTO COPY SUPPLY, MAULDIN, S. C.

( V )

FILE NUMBER DATE OF RECORD	GRANTORS FAMILY NAMES	GIVEN NAMES ABCDEFGHIJ	GIVEN NAMES JKLMNO	GIVEN NAMES PQRSTUVWXYZ	GRANTEES	BOOK	PAGE	No. of Acres	BRIEF DESCRIPTION, LOCATION, ETC. ( Not Warranted )
10514 Mar 10, 1989	Griffin			etal Robert J.	Anthony Brook Cely	1355	627		Satisfaction of Bond for Title see Road Bk 1323 pg 675
" " " "	"			etal Jeri B.	" " "	1355	627		
10518 Mar 10, 1989	"			etal Robert J.	Anthony Brook Cely	1355	628		Lot 200 Trent Av. Aron Park
" " " "	"			etal Jeri B.	" " "	1355	628		
11582 May 17, 1989	"			Jerry W.	Christine E. Dossie	1356	264		Var. property Regime Unit #17-A Sugar Creek Villas
12846 May 24, 1989	"	Carlton		Jerry	Laura Ellen Messer	1357	26		Lot 6 Scott Street
14942 April 7, 1989	"			etal Robert J.	James Thomas Kelt	1358	356		Lot 201 Aron Park
" " " "	"			etal Jeri B.	" " "	1358	356		
15498 April 11, 1989	"			Robert J.	Jeri B. Griffin	1358	639		In Jerry E. Rice et al Int Draft B. 4.40 ac. Sunny
18462 April 28, 1989	"			etal Walter S.	Shirley R. Evin	1360	332	30 ac	McElhenny Rd. Jamboree Rest
19056 May 2, 1989	"	Hayne P. jr	+	Virginia	Joe M. Nettles	1360	679		Belmont Hts. Inc. Lot 58 Sheffield Rd. Sec 2
19057 May 2, 1989	"	Preston jr Hayne	+	Apple Virginia	Joe M. Nettles	1360	680		Belmont Hts. Lot 59 Sheffield Rd. Sec 2
25548 June 13, 1989	"	D.W.			Duke Power	1364	404		Right of way Sec 4
34096 Aug 2, 1989	"			Stephen J.	Joan J. Casswell	1369	215		Lot 26 Richmond Hills
39281 Aug 31, 1989	"	Dallas W			Leisir Farhan	1371	998	1.66	S.C. Hwy 276
39291 Aug 31, 1989	"	Dallas W.			Nik Karayannis	1372	05	1.66	ac. = Tract 2 Hwy 276, Siler

# DIRECT or GRANTOR Index to Deeds — Greenville County, S. C.

(W)

REG. U. S. PAT OFFICE *Chas McCott* County Indexes Since 1888 An Identifying Trade Mark

Open at Proper Tab according to First Letter or Letters of Name and refer to Buff Sub-Index sheet for page reference.

COTT FAMILY NAME INDEX No. 75 © 1949  
MADE BY THE COTT INDEX COMPANY, COLUMBUS, OHIO  
SOLD BY PHOTO COPY SUPPLY, MAULDIN, S. C.

FILE NUMBER DATE OF RECORD	GRANTORS FAMILY NAMES	GIVEN NAMES ABCDEFGH	GIVEN NAMES IJKLMNO	GIVEN NAMES PQRSTUVWXYZ	GRANTEES	BOOK	PAGE	No. of Acres	BRIEF DESCRIPTION, LOCATION, ETC. ( Not Warranted )
41505 Oct 14 1989 44993 Oct 5 1989	Griffin			<del>Entered by P.R.</del> Ruth Taylor et al Robert J. et al Dori B	Donald R. Druppin Gwen E. Rice et al	1373	278		ave Deed of Distribution, Int. Davis
46468 Oct 16 1989 49490 Nov 1 1989 50464 Nov 7 1989	"			Walter S. et al Nelle M + Walter S. et al By United States Bankruptcy Court William Henry et al By United States Bankruptcy Court Patricia Ann	Liberty Life Ins Co. Humble Oil Refining Co. et al United States Bankruptcy Court " " " "	1376	189		Assignment of Lease see Bk 778 pg 423 Satisfaction of Conditional Deed Bk 737 pg 557 Cancellation of Lease see
52898 Nov 22 1989 50471 Dec 15 1989	"			Entered by P.R. David C. et al Donald	Elizabeth Anne wife Druppin Bonnie R. Davis	1378	760		Bankruptcy Petition
	"					1380	396		ave Cunningham Ave Deed of Distribution, Int. lot 25 Gray Regimen Unit 20 Dentwood (orig. prop)
	"					1375	244	4.40	ac = Tract B. less 2.13 ac.
	"					1375	244		