

DIRECT or GRANTOR Index to Deeds — Greenville County, S. C.

REG. U. S. PAT OFFICE *Chas McCott* County Indexes Since 1888
An Identifying Trade Mark

Open at Proper Tab according to First Letter or Letters of
Name and refer to Buff Sub-Index sheet for page reference.

COTT FAMILY NAME INDEX No. 75 © 1949
MADE BY THE COTT INDEX COMPANY, COLUMBUS, OHIO
SOLD BY WALKER, EVANS & COGSWELL CO., CHARLESTON, S.C.

(A)

FILE NUMBER DATE OF RECORD	GRANTORS FAMILY NAMES	GIVEN NAMES ABCDEFGHIJ	GIVEN NAMES KLMNO	GIVEN NAMES PQRSTUVWXYZ	GRANTEES	BOOK	PAGE	No. of Acres	BRIEF DESCRIPTION, LOCATION, ETC. (Not Warranted)
17047 Jan. 20, 1975	Greene	Holmes Norman			Willie Joe Hill, et al	1013	312		Lot 3 Webster RD
17190 Jan. 21, 1975	Green	George H, et al			Eunice M. Green, et al	1013	365	9mt. 47	Green CRich Springs Jp. Acres Old Buncombe Rd. near
17194 Jan. 21, 1975	"	Hubert S.			" " " "	1013	372	9mt. 47	Green CRich Springs Jp. Acres Old Buncombe Rd. near
18594 Feb. 7, 1975	Green	Bud Leslie A.			Sandra L. Smith	1014	396		14 "Woodland Hgts." CRich Springs Jp. Lots 2 & 3 Bassie Ave. State Hwy
18550 Feb. 7, 1975	"	Alma B.			Jack E. S Raw	1014	405		291 By-Pass Lease & Option Agree. Lot 2 Blk 2
19101 Jan. 17, 1976	"					1014	411	1.121	
20078 Jan. 23, 1976	Greene	Arthur A. Marcus			Greenville County	1015	120		
20071 Feb. 2, 1976	"	Arthur A. Marcus				1015	124		
20071 Feb. 2, 1976	"	Arthur A. Marcus				1015	121		
20071 Feb. 2, 1976	"	Arthur A. Marcus				1015	121		
20071 Feb. 2, 1976	"	Arthur A. Marcus				1015	121		

DIRECT or GRANTOR Index to Deeds — Greenville County, S. C.

(A-1)

REG. U. S. PAT. OFFICE *Chas McCott* County Indexes Since 1888 An Identifying Trade Mark

Open at Proper Tab according to First Letter or Letters of Name and refer to Buff Sub-Index sheet for page reference.

COTT FAMILY NAME INDEX No. 75 © 1949 MADE BY THE COTT INDEX COMPANY, COLUMBUS, OHIO SOLD BY WALKER, EVANS & COGSWELL CO., CHARLESTON, S.C.

FILE NUMBER DATE OF RECORD	GRANTORS FAMILY NAMES	GIVEN NAMES ABCDEFGHIJ	GIVEN NAMES JKLMNOPQ	GIVEN NAMES RSTUVWXYZ	GRANTEES	BOOK	PAGE	No. of Acres	BRIEF DESCRIPTION, LOCATION, ETC. (Not Warranted)
22421 Mar 31, 1975	Green			et al. Robert D. Greenville County		1016	57		Petition Medicated Rd. R/W
23586 Apr 11, 1975	"	W. L. Dennis		William J. W. J. & A. W. W.		1016	1088		Real Property Acq.
25566 May 5, 1975	"	W. L. Dennis		William J. W. J. & A. W. W.		1017	765		1st 7+ + "Dennis tract"
"	"	"	"	"	"	1017	765		Lot 2 cor. Knollwood Dr. & Kingsley Dr. "Knollwood Npts."
26405 May 14, 1975	"		James Bunch		Blake P. Garrett et al.	1018	208		tract. Division Tp. 24 S. 44 W. 44 W. Corner of C. & W.C.
26991 May 20, 1975	Greene			Thomas W. Aileen C. Greene		1018	534		"Rowley Place" Lot 26 Ravinia Ave.
27612 May 27, 1975	"	Jenny W.		Royal C. Wendy et al.		1018	322		Lot 211 Ravinia Ave. "Augusta Rd. Parkway"
27613 May 27, 1975	"	Jenny W.		Alvora Foster et al.		1018	347		Lot 201 Ravinia Ave. Dr.
28371 Jun 2, 1975	"	Jenny W.	Marion Perry		William D. Carpenter et al.	1018	324		Part Lot to Oakview "Jenny W. Perry" Dr. 2 Muller
28374 Jun 4, 1975	Green	Boyd J. + P. B. + A. et al.	Lincoln		Jim Vaughan et al.	1017	242		Lot 121 Ravinia Ave.
"	"	Charles + Hazel (Green Carter)	James		Helen C. Moore	1019	360		Lot 41 Ravinia Ave. "Washington Npts."
"	"	Wendy et al.			"	1011	360		Gills Tp.
"	"	+ (Dorothy, James M. Kiser)			"	1011	360		
29116 Jun 17, 1975	"	Dorothy + Shackleton, et al.	Mary Charles		Hugh B. Cooper	1017	531		Old Market Rd. Quitclaim Lot 2. 2 Ave
"	"	Blanche		Cancelled Anna S. Lankford SAC # 62661					
"	"			Cancelled Anna S. Lankford SAC # 62661					

DIRECT or GRANTOR Index to Deeds — Greenville County, S. C.

6
②

REG. U. S. PAT OFFICE *Chas. M. Cotts* County Indexes Since 1888 An Identifying Trade Mark

Open at Proper Tab according to First Letter or Letters of Name and refer to Buff Sub-Index sheet for page reference.

COTT FAMILY NAME INDEX No. 75 © 1949
MADE BY THE COTT INDEX COMPANY, COLUMBUS, OHIO
SOLD BY WALKER, EVANS & COGSWELL CO., CHARLESTON, S.C.

FILE NUMBER DATE OF RECORD	GRANTORS FAMILY NAMES	GIVEN NAMES ABCDEFGH	GIVEN NAMES IJKLMNO	GIVEN NAMES PQRSTUVWXYZ	GRANTEES	BOOK	PAGE	No. of Acres	BRIEF DESCRIPTION, LOCATION, ETC. (Not Warranted)
346 July 2, 1975	Green	Ydoston T.			Billy C. Green et al	1020	775		Washington Baptist Church Community North County Rd. McElhenny Rd.
340 July 3, 1975	Greene	Charles T.	+ Dana J.		James G. Schmidt ^{et al}	1020	780		"Carriage Eats" Lot 6 Brushy Creek Rd.
768 July 10, 1975	Green		Mabelle G.		Ronald E. Hughes	1021	45		Sec. I Lot 5 Isaac Lane - "Green Hills"
1577 July 18, 1975	"	Eunice W.	+ Randall R.		M. M. Woodward, et al	1021	470		Lots 4 & 5 S'ville Tp
2570 July 30, 1975	"		Michael ^{W.}		Frankie N. Zimmerman ^{et al}	1021	975		Lot 7 Arch St. Extension Rd. Saluda Tp
2938 Aug 1, 1975	"			Robert D. Powers ^{et al}	James R. Glover ^{et al}	1022	180	5.34	ACS near Mush Creek Lake Cummings
3746 Aug 11, 1975	"			Patsy	Edgar C. Green, Jr.	1022	525		Lot 8 1/2 acre Old Rd Tp.
4567 Aug 20, 1975	Greene		Ollie James		Duke Power Co.	1022	912		Right of way Agree. "Forest"
5128 Aug 26, 1975	Green		Jacqueline		Riemand W. Mutzke ^{et al}	1023	210		Lot 44 Wana St "Perranthy"
6394 Sept 8, 1975	Greene		Oliver B.		Duke Power Co.	1023	830		Right of way
6736 Sept 11, 1975	Green		Merrill et al		Joyce J. Green	1024	93	.82	Acres Baling Road
"	"		Joyce J. et al		" " "	1024	93		
6736 Sept 11, 1975	Green		Merrill et al		Merrill Green	1024	95		
"	"		Joyce J. et al		" "	1024	95		Lot, also Lot 8 Chick Springs Sp.
	(Over)								

- OVER -

DIRECT or GRANTOR Index to Deeds — Greenville County, S. C.

(B-1)

REG. U. S. PAT. OFFICE *Chas McCott* County Indexes Since 1888 An Identifying Trade Mark

Open at Proper Tab according to First Letter or Letters of Name and refer to Buff Sub-Index sheet for page reference.

COTT FAMILY NAME INDEX No. 75 © 1949
MADE BY THE COTT INDEX COMPANY, COLUMBUS, OHIO
SOLD BY WALKER, EVANS & COGSWELL CO., CHARLESTON, S.C.

FILE NUMBER DATE OF RECORD	GRANTORS FAMILY NAMES	GIVEN NAMES ABCDEFGHIJ	GIVEN NAMES JKLMNO	GIVEN NAMES PQRSTUVWXYZ	GRANTEES	BOOK	PAGE	No. of Acres	BRIEF DESCRIPTION, LOCATION, ETC. (Not Warranted)
7217 Sept 16, 1915	Greene	a. Fred	John A.	Roose N. etal.	Duke Power Co.	1024	296	}	Right of Way.
"	"		Jimmy P. etal.	"	"	1024	296		
"	"		Ollie, etal.	"	"	1024	296		
"	"		James etal.	"	"	1024	296		
"	"		Mattie A. etal.	"	"	1024	296		
7218 Sept 16, 1915	"	a. Fred	Mattie A.	Roose N. etal.	Duke Power Co.	1024	300	} 0.52	Acres. also with Rd. Right of Way.
"	"		Ollie, etal.	"	"	1024	300		
"	"		James etal.	"	"	1024	300		
"	"		John A. etal.	"	"	1024	300		
"	"		Jimmy P. etal.	"	"	1024	300		
7431 Sept 18, 1915	Green		John H.	William R. etal.	Allied Textile Sales, Inc. a corp.	1024	410	} Lot 2 Cox Bridge Rd.	
"	"		Samuel etal.	"	"	1024	410		
1311 Oct 30, 1912	Greene		Margaret	William A. etal.	United States Insurance Systems, Inc.	1020	301		Option / Purchase by
1311 Nov 14, 1910	Green		Robert B.		Greenville County	1021	21		100' frontage Highway & Public
14048 Nov 22, 1915	Green		M. W.		Duke Power Company	1027	801		Right of Way Agreement
14313 Dec 2, 1915	"	n. Chalmer	Marcelle		Cecil E. Smith	1027	965	3.25	County Rd. O'Neal Sp. Acres. Jug Factory Rd. + Water Sp.
14354 Dec 2, 1915	Greene		M. M.	Victor H.	Pine Corporation	1027	987		into 10+1. Street Dr.
14728 Dec 3, 1915	"		Christopher	Marion A.	Blue Ridge Electric Cooperative, Inc.	1028	195		Right of Way Easement

DIRECT or GRANTOR Index to Deeds — Greenville County, S. C.

REG. U. S. PAT OFFICE *Chas McCott* County Indexes Since 1888 An Identifying Trade Mark

Open at Proper Tab according to First Letter or Letters of Name and refer to Buff Sub-Index sheet for page reference.

COTT FAMILY NAME INDEX No. 75 © 1949
MADE BY THE COTT INDEX COMPANY, COLUMBUS, OHIO
SOLD BY WALKER, EVANS & COGSWELL CO., CHARLESTON, S.C.

6
(c)

FILE NUMBER DATE OF RECORD	GRANTORS FAMILY NAMES	GIVEN NAMES ABCDEFGHIJ	GIVEN NAMES JKLMNO	GIVEN NAMES PQRSTUVWXYZ	GRANTEES	BOOK	PAGE	No. of Acres	BRIEF DESCRIPTION, LOCATION, ETC. (Not Warranted)
15005 Dec. 10, 1975	Greene			Maurice + et al.	Joe D. Bramlett, et al.	1028	422		Lot Hwy. 14
15175 Dec. 11, 1975	Greene	David B			Thomas W. Greene	1028	585		Power of Atty.
15557 Dec. 16, 1975	Greene		#11/12	Mary Elizabeth Howard	et al. Bryan C. Athina, Jr	1028	790	2.95	For original deed see bk 1003 p. 364 Also Between Dam Creek Highway & Tp
15915 Dec. 19, 1975	"			Mary Elizabeth and Suzanne D. Hadden	Dist. Commission Dandra D. Berea Public Service	1029	136		Right of Way
16045 Dec. 22, 1975	"	Charles E. et al.			Mervin H. Taylor, et al.	1029	175		Lot 45 Kathryn Ct. "Chestnut Hills #1"
"	"	Bertie B. et al.			" " "	1029	175		"Drexel Terrace"
16968 Jan. 2, 1976	Greene	Elizabeth		now Elizabeth B. Greene Drummond	Paul R. Brassmeyer et al.	1029	704		Sub. Lot 20 Salmore Cir.
17603 Jan. 9, 1976	Greene	Betty R. + Morris H.		et al.	Paul Parker	1030	12		pt. Lot 234 + Lot 235
"	"			Mervin, et al.	" "	1030	12		McCrary Pt. "McCrary Tract" Gullah Tp.
"	"			Elizabeth et al.	" "	1030	12		
17874 Jan. 9, 1976	Greene			Donald M. Westmoreland	Sandra R. Westmoreland et al.	1030	02		Lot Old Mountain Creek Rd. (U.S. Hwy. 29) + Pine Knoll Dr.
19065 Jan. 27, 1976	Greene			Evelyn A.	a 230. pts. Sikem Properties	1030	721	3.54	Ass. Wide Hampton Blvd.
19682 Feb. 3, 1976	"			Hill, + Evelyn + Lowell H.	The Great Commission, Inc.	1031	61	2	Ass. Paris Tp. + express Wakefield Lane
20335 Feb. 11, 1976	"			Evelyn + Lowell H.	The Great Commission, Inc.	1031	494		Plus to 40 ft. Strip to improve O'Neal Tp.
20395 Feb. 11, 1976	Greene			Maggie W.	Donald H. Jones, et al.	1031	534		Lot 12 Lake Cunningham plus to Bates Tp.
20499 Feb. 12, 1976	Greene			Ernest + Billy J.	United States of America	1031	556		Lot 15 Valerius Cir. Marietta

DIRECT or GRANTOR Index to Deeds — Greenville County, S. C.

6
(D-1)

REG. U. S. PAT. OFFICE *Chas McCott* County Indexes Since 1888
An Identifying Trade Mark

Open at Proper Tab according to First Letter or Letters of Name and refer to Buff Sub-Index sheet for page reference.

COTT FAMILY NAME INDEX No. 75 © 1949
MADE BY THE COTT INDEX COMPANY, COLUMBUS, OHIO
SOLD BY WALKER, EVANS & COGSWELL CO., CHARLESTON, S.C.

FILE NUMBER DATE OF RECORD	GRANTORS FAMILY NAMES	GIVEN NAMES ABCDEFGHIJ	GIVEN NAMES JKLMNO	GIVEN NAMES PQRSTUWXYZ	GRANTEES	BOOK	PAGE	No. of Acres	BRIEF DESCRIPTION, LOCATION, ETC. (Not Warranted)
2024 Aug 29, 1916	Greene				Maudlin, et al. Maudlin, et al. Baptist	1040	496	.11	W. Maudlin Rd. Near Maudlin
"	"				" "	1040	496		
3255 Aug 2, 1916	"	Alvin et al.			Mark F. Simmons	1040	496		1/2 "Cypress Hill" Village Lot 5 Palmetto Rd. Chgo
3602 Aug 16, 1916	Greene	Daniel Ray et al.			Greene County	1040	851		Petition & Easement
8602 Aug 16, 1916	Greene	Carol H. + Roger et al.			Greene County	1040	858		Petition & Easement
8608 Aug 16, 1916	Greene	Henry D.			Robert S. Hartzell et al.	1040	833		Lot M E Kittick Rd.
8680 Aug 31, 1916	Greene		Marie Louise		Lula Mae White	1042	174		Ext. Lot Fifth Ward Cleveland Forest
6493 Sept 9, 1916	Greene			Roy D.	S. Edward Hershey et al.	1042	610		Lot 147 Knollwood Lane
6957 Sept 10, 1916	Greene	Albert R. +		Rosa Mae	Phillip A. Rumsey et al.	1042	684		Ext. of Sec. I Lot 28, Knollwood Forest Rd., Grove Jr.
7196 Sept 14, 1916	"	Bobbie Moon			W. Marshall Green et al.	1042	851	1.77	Sec. 1, S. 25 Augusta
8820 Sept 27, 1916	"	Alvin W. et al.			William C. Jones et al.	1042	750		Grant County Rd.
8821 Sept 20, 1916	"	Alvin W. et al.			W. Harold Jones et al.	1042	756		Grant County Rd.
12174 Nov 2, 1916	"			Willie et al.	Greene County	1045	561		Right of Way Petition
12564 Nov 5, 1916	Greene	Casey R. +		Ray	Nora Goodman Greene	1045	740		Lot 89 cor. Duke St. & Whitney St. "Duncan"
"	"	Frank T. et al.			" "	1045	740		Sec. II Maudlin
13377 Nov 13, 1916	Greene		L.S. Jr.		Richard M. Zula et al.	1046	139		Lot 57 "Parkwood"

DIRECT or GRANTOR Index to Deeds — Greenville County, S. C.

6
(E)

REG. U. S. PAT. OFFICE *Chas. McCall* County Indexes Since 1888 An Identifying Trade Mark

Open at Proper Tab according to First Letter or Letters of Name and refer to Buff Sub-Index sheet for page reference.

COTT FAMILY NAME INDEX No. 75 © 1949
MADE BY THE COTT INDEX COMPANY, COLUMBUS, OHIO
SOLD BY WALKER, EVANS & COGSWELL CO., CHARLESTON, S.C.

FILE NUMBER	DATE OF RECORD	GRANTORS FAMILY NAMES	GIVEN NAMES ABCDEFGHIJ	GIVEN NAMES JKLMNO	GIVEN NAMES PQRSTUVWXYZ	GRANTEES	BOOK	PAGE	No. of Acres	BRIEF DESCRIPTION, LOCATION, ETC. (Not Warranted)
13557	Nov 17, 1976	Greene			Suzanne	Carl E. Sanford, Jr	1046	250	1.01	Saluda Tp. Ac. Lake Mullinere
13617	Nov 17, 1976	Greens	by Masterbrook P. McQueen Jr.			Cameron-Brown Co.	1046	282		lot 23 Mauldin also
13903	Nov 19, 1976	"	Carol G. + Roger G.			Barbara T. Phillips	1046	495		"Killsborough" Sec II lot 115 Liberty Lane
13974	Nov 22, 1976	"	Mattie G. Greene			Riverside Baptist Church	1046	556	8.51	Ac. Sauer Rd. near Green
13975	Nov 22, 1976	"	Mattie G.			Riverside Baptist Church	1046	605		Real Est. Agreement
14509	Nov 29, 1976	"	Palmer, et al			Alfred G. Jarrette	1046	910		pt. lots 15 + 16 Perry Ave + Beach St.
"	"	"	Ann, et al.			" "	1046	910		
"	"	"	Beverly			" "				
15266	Dec 6, 1976	"	Edgar C. Jr.			Dee Smith Co. Inc.	1047	323		View On O'Neal Tp. lot 99 Manley St + Pine
15539	Dec 8, 1976	Greene		L. D., et al		western Carolina Regional	1047	551		
"	"	"		Maurice C., et al		" "	1047	551		Notice of Condemnation
15778	Dec 10, 1976	Greens	Gail Robertson	et al.		Carlyle R. Bryant	1047	731	12	Ac - lot 5
16432	Dec 17, 1976	Greens	Doc, Auto Parts, etc			Leon J. McCall	1048	34		W. Scenic Dr. "Montevideo" Bldg lots 1, + 2 + 3 + 4 Scenic Dr
16555	Dec 20, 1976	Greens	Billy C.			Ruby G. Greene	1048	146		Rd cont. 2 lots McElhenny
17147	Dec 28, 1976	"		Robert S.		Ernest P. Brown	1048	546	2.02	Ac Saluda Tp. Rd.
17228	Dec 29, 1976	Greene	Mattie G. Greene			James Ollie Greene	1048	591	18.8	Ac. Hammatt Bridge
17874	Jan 4, 1977	Green				Lewis Parker, Jr	1049	69		St. legs pt. also lot Oscar St + Prescott St lot Oscar St + Bailey St (Prescott St)

DIRECT or GRANTOR Index to Deeds — Greenville County, S. C.

6

(E) REC. U. S. PAT. OFFICE *Chas. McCall* County Indexes Since 1888 An Identifying Trade Mark


Open at Proper Tab according to First Letter or Letters of Name and refer to Buff Sub-Index sheet for page reference.

COTT FAMILY NAME INDEX No. 75 © 1949
MADE BY THE COTT INDEX COMPANY, COLUMBUS, OHIO
SOLD BY WALKER, EVANS & COGSWELL CO., CHARLESTON, S.C.

FILE NUMBER DATE OF RECORD	GRANTORS FAMILY NAMES	GIVEN NAMES ABCDEFGH	GIVEN NAMES IJKLMNO	GIVEN NAMES PQRSTUVWXYZ	GRANTEES	BOOK	PAGE	No. of Acres	BRIEF DESCRIPTION, LOCATION, ETC. (Not Warranted)
17873 Jan. 4, 1911	Green	Charles			Lewis Parker, Jr	1049	72		St.) less pt. also lot Oscar St. + Trescott St. lot Oscar St. + Bailey St. (Trescott St.)
17872 Jan. 4, 1911	Green	Allan			Lewis Parker, Jr	1049	75		less pt. also lot Oscar St. + Trescott St. lot Oscar St. + Bailey St. (Trescott St.)
17871 Jan. 4, 1911	"	"		Raven	Lewis Parker, Jr	1049	78		less pt. also lot Oscar St. + Trescott St. lot Oscar St. + Bailey St. (Trescott St.)
17875 Jan. 4, 1911	"	Jemima B.			Lewis Parker, Jr	1049	82		less pt. also lot Oscar St. + Trescott St. lot Oscar St. + Bailey St. (Trescott St.)
17876 Jan. 4, 1911	"	Marie	etal.		Lewis Parker, Jr	1049	87		lot Oscar St. + Bailey St. (Trescott St.) less pt. also lot Oscar St. + Trescott St.
"	"	James	etal.		"	1049	87		
18084 Jan. 6, 1911	Greene	Chalmer + Marcelle	etal.		C. Wayne Bryant	1049	241	1.21	
18673 Jan. 12, 1911	Green	Edna S.	etal.		United Fed. S. + L. Assn	1049	592		cont. lot on College + N.
18061 Jan. 14, 1911	Greene	Florida M.			Richard M. Miller	1049	677	0.36	Acc. Woodruff Rd. "Parkwood" Sec. I Mauldin
20259 Feb. 1, 1911	Green	James			Spence Mitchell	1050	399		cont. lot 48 Oak Park Dr.
20894 Feb. 8, 1911	Greene	James + James	Pherson, etal.	Nelson + Roccoe	James Ollie Greene	1050	724	18.8	Acc. Hammet Bridge RD.
"	"	Jimmy	Amadio, etal.		"	1050	724		
"	"	John			"	1050	724		
2113 Feb. 10, 1911	"	Alvin W.			Richard Dillon Bradley	1050	829		lot 1 Phoenix Ave. S. Side
21728 Feb. 11, 1911	Greene	J. B.			Charles Blomberg	1051	155		lot 75 Goodrich St. Township 11. "See also lot."
Feb. 1, 1911	"	Don B.			Eunice J. Greene	1051	152		lot pt. lot 2 Old

DIRECT or GRANTOR Index to Deeds — Greenville County, S. C.

REG. U. S. PAT. OFFICE *Chas. McCall* County Indexes Since 1888 An Identifying Trade Mark

 Open at Proper Tab according to First Letter or Letters of Name and refer to Buff Sub-Index sheet for page reference.

COTT FAMILY NAME INDEX No. 75 © 1949
MADE BY THE COTT INDEX COMPANY, COLUMBUS, OHIO
SOLD BY WALKER, EVANS & COGSWELL CO., CHARLESTON, S.C.

(7)


FILE NUMBER DATE OF RECORD	GRANTORS FAMILY NAMES	GIVEN NAMES ABCDEFGH	GIVEN NAMES IJKLMNO	GIVEN NAMES PQRSTUWXYZ	GRANTEES	BOOK	PAGE	No. of Acres	BRIEF DESCRIPTION, LOCATION, ETC. (Not Warranted)
22813 Feb 28, 1977	Greene	Alvin W. et al.			J. O. Phillipio et al.	1051	816		"Woodland Village" lot 7 Palham Rd.
24870 Mar 21, 1977	Greene	Billy Joe			Ruth Greene Evans	1053	96		West lot 5-A White Horse "West Georgia Hwy"
25398 May 25, 1977	Greene	James V.			Wida Mae L. Greene	1053	387		West lot 19 Seminole Dr.
25425 Mar 28, 1977	"	Helen H. + Paul D. et al.		Robert A. et al.	A. D. Sumner	1053	418	0.70	Ac. Gap Creek Rd.
"	"			Robert A. et al.	" "	1053	418		
25563 Mar 28, 1977	Greene	Lewis D. et al.			Seven Authority Western Carolina Regional	1053	495	}	Resolutions
"	"	Marion C. et al.			" "	1053	495		
25706 Mar 29, 1977	Greene	Ben-S Co. done			James E. Bennett M.D.	1053	548	}	Bridle Rd. lot 32 = 5.92 Ac. hrs Dr. + Daleyore Dr. "Pinecrest" lot 38 + pt lot 39 Jarwood
25901 Mar 31, 1977	Greene			Ronald et al.	Jammy Ray McBrade et al.	1053	736		
25994 Mar 31, 1977	"			Ronald et al.	Jim Ed S. + L. Green	1053	746	}	Real Property Copies
"	"			Victoria K. et al.	" "	1053	746		
26173 Apr 1, 1977	"			P. Margaret et al.	J. J. Ponder as Tr.	1053	875	}	Inact Green "Blue Sky Park" lots 2 + 3 Corbin Lane Oleendale Austin Tp. Mauldin West lot 111 Fairfield Dr. Rd. "Lake Forest Hg." Sec. II
26773 Apr 7, 1977	"			James P.	Jack Michael Davis	1054	256		
26995 Apr 8, 1977	Greene	James L.			William P. Greene	1054	385	}	lot 5 Queenbrier Rd. (Surrey) "Adamo Mill Estab." Mauldin lot 16 Millcrest Way
27451 Apr 14, 1977	Greene	Wiley S. et al.			Robert L. Smith	1054	595		
27833 Apr 18, 1977	"	Weldon Edward + Susan R.			Opover Smith et al.	1054	794		

DIRECT or GRANTOR Index to Deeds — Greenville County, S. C.

6

(7-1)

REG. U. S. PAT. OFFICE *Chas. McCott* County Indexes Since 1888 An Identifying Trade Mark

 Open at Proper Tab according to First Letter or Letters of Name and refer to Buff Sub-Index sheet for page reference.

COTT FAMILY NAME INDEX No. 75 © 1949
MADE BY THE COTT INDEX COMPANY, COLUMBUS, OHIO
SOLD BY WALKER, EVANS & COGSWELL CO., CHARLESTON, S.C.

FILE NUMBER DATE OF RECORD	GRANTORS FAMILY NAMES	GIVEN NAMES ABCDEFGHIJ	GIVEN NAMES JKLMNO	GIVEN NAMES PQRSTUVWXYZ	GRANTEES	BOOK	PAGE	No. of Acres	BRIEF DESCRIPTION, LOCATION, ETC. (Not Warranted)
28004 Apr. 11, 1977	Green			T. Sp. William	Ollie Bell Green	1054	868	4	also 421/100 Dec. Saluda Tp. Dec. Jess pt. Cleveland Tp & Railroad St. Mill Int. lot Cor. W. Curtis St.
28998 Apr. 27, 1977	"	Ind. & Exec. Edna S. etal			Jeff R. Richardson, Jr.	1055	463		Green Rd Int. 15.7 Dec. Prop Mauldin
27571 May 3, 1977	"		Michael W.		Paul Green	1055	788		Int. 15.7 Dec. Prop Mauldin
27523 May 2, 1977	Greene	M. Lathrine	Greene		Michelle Greer Corporation	1055	807		Lot 28 Blandett Exe.
30101 May 12, 1977	Green		Margaret	F. etal.	J. G. Jordan, etal.	1056	777		Int. 15.7 Dec. Prop Mauldin
30102 May 12, 1977	Greene	Debra C. * Marion P.	Marion P.		John R. Ruse etal.	1056	751		Int. 15.7 Dec. Prop Mauldin
31032 May 16, 1977	"		Paula W.	etal.	Gary Keith Webb etal	1056	636		Lot Old Little Texas Rd. Rd. "Moonville"
31363 May 18, 1977	Green	West Mason Bobbie	etal.		South Greenville Area Fire	1056	831		Int. lot Old Augusta
31301 May 18, 1977	"		Robert S.	etal.	Willie Myrtle Jones	1056	812	13.20	Dec. Saluda Tp. Saluda Tp.
31308 May 18, 1977	"		Joseph M.		Robert S. Greene	1056	817		Lot Jerusalem Bridge Rd
31309 May 18, 1977	"		Joseph M.		Willie Myrtle Jones	1056	818	13.20	Dec. Saluda Tp.
31330 May 18, 1977	Greene	Camille John G. The 1977	J. T.	H 206	S.C. Nat'l Bk.	1056	811		Road Property Agree
32646 May 30, 1977	Green		John S.	etal.	Parker Sewer & Pipe	1057	508		Right of Way
"	"		Loene	etal.	"	1057	508		
34021 June 9, 1977	"		Robert S.	etal.	C. J. Green	1058	223	1.24	Saluda Tp. Dec. C. J. Green prop
34323 June 9, 1977	"		Joseph W.		C. J. Green	1058	224	1.24	Saluda Tp. Dec. C. J. Green prop

DIRECT or GRANTOR Index to Deeds — Greenville County, S. C.

REG. U. S. PAT. OFFICE *Chas. McCott* County Indexes Since 1888 An Identifying Trade Mark

Open at Proper Tab according to First Letter or Letters of Name and refer to Buff Sub-Index sheet for page reference.

COTT FAMILY NAME INDEX No. 75 © 1949
MADE BY THE COTT INDEX COMPANY, COLUMBUS, OHIO
SOLD BY WALKER, EVANS & COGSWELL CO., CHARLESTON, S.C.

(G)

FILE NUMBER DATE OF RECORD	GRANTORS FAMILY NAMES	GIVEN NAMES ABCDEFGHIJ	GIVEN NAMES KLMNO	GIVEN NAMES PQRSTUVWXYZ	GRANTEES	BOOK	PAGE	No. of Acres	BRIEF DESCRIPTION, LOCATION, ETC. (Not Warranted)
34023 June 9, 1977	Green			et al.	Georgia Mae Smith	1058	225	3.6	Saluda Tp. Ac. of N. Green prop.
34024 June 9, 1977	"				Georgia Mae Smith	1058	226	3.6	Saluda Tp. Ac. of N. Green prop.
34379 June 13, 1977	Greene	Bobby	Joseph N.	6-30-82 # 2936508 at BK. 77-800	Bank of Greens	1058	388		Real Property Assoc. Tp.
34619 June 15, 1977	"	Chalmer	Marcelle		Arnold Edwards	1058	562		Not State Hwy 14 Highland for orig. see bk. 1056 pg. 831
34756 June 15, 1977	Green	Bobbie West			South Greenville Area Fire	1058	638		Dist. Re-record Cont. Lot Old Augusta Rd. Merrill Sec. III
35230 June 20, 1977	Greene	Bobbie C.		Robert T.	Ronald Bi Land	1058	921		Lot 108 Colonial i.v.
35721 June 23, 1977	Green	Corine Id			Doc Greene's Auto Parts	1059	142	64/100	Bates Tp. Jess Pt. Acres Hendersonville Hwy
37876 July 1, 1977	Greene		Luther J.		Willard Wayne Mahaffey	1059	743	1	Acres Woodruff Rd. "Super Hwy Home Sites"
2909 July 18, 1977	Greene		Maribelle		Floyd W. Thomas, et al	1060	763		Lot 155 Broad Vista Blvd. See III, Austin Tp. S'ville
3017 July 27, 1977	"			Les P.	Leland D. McFee, et al	1061	318		Lot 246 Bellwood Cir. "Westwood" Anderson Bridge Rd. easement
3529 July 28, 1977	Green		Maudie T. et al		Sweetie Anderson	1061	376		Pt. Tract Cor. S.C. Hwy. 296 + Home 2p.
3614 Aug 2, 1977	Greene		Ruler Grace		Ruby Henderson Cortucci	1061	711	3.50	acs. S.C. Rd # 50 "Bellingham" Sec I
4623 Aug 2, 1977	Green	D. J. Jr.			Joel K. Odum, et al	1061	745		Lot 8 Batesford Dr. "Bellingham" Sec I, S'ville
4716 Aug 11, 1977	"		Linda M.		John S. Green	1062	338		Int. Lot 22 Batesford Dr. Proffitt Dr. "Liberty Pk."
4874 Aug 12, 1977	"	Elliott +	Maribelle		Cherry B. Marshall	1062	394		Lot 23 cor. Edwards Rd. + Whitin St. Duncan Mill Hillage
1280 Aug 12, 1977	Greene		Joel		Nora Henderson Greene	1062	421		Lot 89, Sec II cor. Duke St. +
July 13, 1977	Green		Luther C.		Cecil C. Green	1060	452		Lot Piedmont Hwy. No. 64

DIRECT or GRANTOR Index to Deeds — Greenville County, S. C.

6



REG. U. S. PAT. OFFICE *Chas McCott* County Indexes Since 1888 An Identifying Trade Mark

Open at Proper Tab according to First Letter or Letters of Name and refer to Buff Sub-Index sheet for page reference.

COTT FAMILY NAME INDEX No. 75 © 1949
MADE BY THE COTT INDEX COMPANY, COLUMBUS, OHIO
SOLD BY WALKER, EVANS & COGSWELL CO., CHARLESTON, S.C.

FILE NUMBER DATE OF RECORD	GRANTORS FAMILY NAMES	GIVEN NAMES ABCDEFGHIJ	GIVEN NAMES JKLMNOPQ	GIVEN NAMES RSTUVWXYZ	GRANTEES	BOOK	PAGE	No. of Acres	BRIEF DESCRIPTION, LOCATION, ETC. (Not Warranted)
5372 Aug. 17, 1977	Green			Robert F.	Blue Ridge Electric Corp., Inc.	1062	892		Right of Way Easement
5372 Aug. 17, 1977	"			Robert S.	Blue Ridge Electric Corp., Inc.	1162	894		Right of Way Easement
5878 Aug. 23, 1978	"		Michael		Paul Green	Re-Record 1063	254		for orig. see deed bk 1055 pg 798 Int. 15.7 Acs. Hag Creek Rd. near Tr. Post
6022 Aug. 24, 1977	"	Clarence H.			Ernest P. Brown, et al	1063	310	5	Acres Allen Fld. (Cousin Rd) + square
6284 Aug. 25, 1977	"		Michael Paul (AKIA Mattie J. Green)		Barry S. Eshew, et al	1063	459		25 ft. easement ingress for orig. see deed bk 1048 pg 591
6665 Aug. 27, 1977	Green		Mattie J.		James Ollie H. Green, et al	1063	468	18.8	Acres Hammett Bridge Rd. into Whalley Cir Austin Tp Plat 4+5 public Rd.
1027 Sept. 1, 1977	Greene		S/A Madge H. Greene Carithern		The First Baptist Church of Mauldin	1063	960		
8015 Sept. 4, 1977	Greene		Mable H. Dannie & Jankins		The First Baptist Church of Taylor	1064	563		Partial Property Agree. U.S. Hwy. 29A, Taylor, which agree Tp Int. cor. Bandy Creek Rd. & Old
8019 Sept. 9, 1977	"		Rayle R. et al	Ralph H.	S.E. First Baptist Church of Taylor	1064	559		
9067 Sept. 20, 1977	"		Lillie Mae		Ronald L. Jones	1065	121		Int, Brooks Dr.
9068 Sept. 20, 1977	"		Michael		Ronald L. Jones	1065	124	1	ac. Brooks Dr.
9394 Sept. 23, 1977	"		Michael		James Preace	1065	339		Int Pat, Hill Tp.
"	"	Florence R.		William, Jr.	"	1065	339		
"	"			Rosevelt, et al	"				
9743 Sept. 27, 1977	"			Pat S.	Allen J. Hopkins, et al	1065	697		"Manifold Park" Lot 10, Day III
12091 Sept. 24, 1977	"		(Dorothy Math. S. Johnson)		Luddy Lee Green	1065	831		"Westwood" Dec III D'ville Int. lot 268 Bellwood Ave.

Next Page

DIRECT or GRANTOR Index to Deeds — Greenville County, S. C.

REG. U. S. PAT. OFFICE *Clas McCatt* County Indexes Since 1888 An Identifying Trade Mark

☞ Open at Proper Tab according to First Letter or Letters of Name and refer to Buff Sub-Index sheet for page reference.

COTT FAMILY NAME INDEX No. 75 © 1949
MADE BY THE COTT INDEX COMPANY, COLUMBUS, OHIO
SOLD BY WALKER, EVANS & COGSWELL CO., CHARLESTON, S.C.

(H)

FILE NUMBER	DATE OF RECORD	GRANTORS FAMILY NAMES	GIVEN NAMES ABCDEFGHIJ	GIVEN NAMES JKLMNO	GIVEN NAMES PQRSTUVWXYZ	GRANTEES	BOOK	PAGE	No. of Acres	BRIEF DESCRIPTION, LOCATION, ETC. (Not Warranted)
10912	Oct. 6, 1977	Greene		L. D.	et al	Sanitar Authority Western Carolina Regional	1066	370	}	Right of Way B 4.4-1-94
"	"	"			et al	" " "	1066	370		
11551	Oct. 12, 1977	"		Marion G.	et al	Sanitation Dist. of Political Greater Greenville	1066	641	}	Set Blackberry Valley Rd.
"	"	"		Jimmy E.	et al	" "	1066	641		
13285	Oct. 28, 1977	Green		Willie		Harvey Rivers	1067	558		H'ville Tp. "Brewerton" Lots 129, 130 + 131 Baling Gin
13334	Oct. 29, 1977	"	Ella Mae			James W. Pagan, et al	1067	547		Set 200 "Augusta Rd. Ranches" Mill "Dec. VI
13388	Oct. 31, 1977	Greene	Charles			Hattie S. Greene	1067	583		Int. Set 79 Fourth St. "Judson Cable Circle
13548	Nov. 1, 1977	Greene		Lewis D.		Marion G. Greene	1067	675		Set. lot 21-A Pt. lot 20
14380	Nov. 8, 1977	Green			et al	Duke Power Co.	1068	119	}	Right of Way Agreement
"	"	"	Douglas		et al	" " "	1068	119		
15131	Nov. 15, 1977	Green			(as life tenant)	Paris Jones Bi-Lo, Inc. a corp.	1068	445		Right of Way
15329	Nov. 16, 1977	Greene	Fred M.			Robert Gene Patterson, et al	1068	543		H'ville Set 311 Westwood, Dec. III Also 7.19 Aca. Butler Tp. area pt.
15534	Nov. 18, 1977	Green		Leland O.		Edna H. Ham	1068	677		Tract 2=6.66 Aca. Gunkle Rd.
16072	Nov. 23, 1977	Green				Paris Jones Barrett & Barrett, a gen. Pte.	1068	916		Lease
16036	Nov. 23, 1977	Green		Maurice J.	Walton	David B. Ward	1068	910		Aca. Hwy. 14
16206	Nov. 25, 1977	Green		Nellie M.		Karla Schaver, Lumbkin	1069	49		Pt. lot 6 Lilly St. Austin Tp.

CANCELLED
TICK # 8
REGISTER OF DEEDS
#026301 Sat Bk 2509-3502 03/31/17

DIRECT or GRANTOR Index to Deeds — Greenville County, S. C.

(H-1) REG. U. S. PAT. OFFICE *Chas. M. Cotts* County Indexes Since 1888 An Identifying Trade Mark

Open at Proper Tab according to First Letter or Letters of Name and refer to Buff Sub-Index sheet for page reference.

COTT FAMILY NAME INDEX No. 75 © 1949
MADE BY THE COTT INDEX COMPANY, COLUMBUS, OHIO
SOLD BY WALKER, EVANS & COGSWELL CO., CHARLESTON, S.C.

FILE NUMBER DATE OF RECORD	GRANTORS FAMILY NAMES	GIVEN NAMES ABCDEFGH	GIVEN NAMES IJKLMNO	GIVEN NAMES PQRSTUVWXYZ	GRANTEES	BOOK	PAGE	No. of Acres	BRIEF DESCRIPTION, LOCATION, ETC. (Not Warranted)
16398 Nov. 28, 1977	Greene	Harry O.			Peggy Elaine White	1069	219		"Add Greenbriar" Sub. Lot 151 Givels Dr.
16455 Nov. 28, 1977	"		Mae L. et al		Wallace Bishop, et al	1069	238		Pt. Lot 9 Parker Hgts. Blk 9
16320 Nov. 28, 1977	Greene			Sheryll G. et al	Andrew H. Sullivan, et al	1069	107		Pt. lots 6, 7 + 8 E. Hillcrest Dr.
17138 Dec. 5, 1977	Greene			Loie G. et al	Ronald D. Jackson, Jr. et al	1069	591		Sub. Pt. Lot 11 = 4.45 Acs.
17135 Dec. 5, 1977	"	"		Loie G.	Joy A. Hyder, et al	1069	594		Sub. Pt. Lot 11 = 4.98 Acs.
17632 Dec. 9, 1977	"		Loie, et al		Conway Lane	1069	918		Corrective Probate on Conway Lane Deed
"	"		Myal, et al		" "	1069	918		
17641 Dec. 9, 1977	"	Fred A.			Fred M. Painter	1069	905		Gibbs Springs Tp. Sub. Lot 7 Line St. East. Green
17642 Dec. 9, 1977	"			Nelson et al	Fred M. Painter	1069	904		Gibbs Springs Tp. Sub. Lot 7 Line St. East. Green
17640 Dec. 9, 1977	"				Fred M. Painter	1069	906		Gibbs Springs Tp. Sub. Lot 7 Line St. East. Green
17639 Dec. 9, 1977	"				Fred M. Painter	1069	907		Gibbs Springs Tp. Sub. Lot 7 Line St. East. Green
19985 Jan. 4, 1978	"			Ruby H.	G. W. Funk a & G. Inv. Pts.	1071	293		Lot 5 Blk. 9 Summit Ave. (at 1/2 & 2 Babo St.)
21515 Jan. 19, 1978	Greene	Benjamin L. Jr.			J & B Properties et al	1072	245		Lot 98 "Greene Mill Village" Green "Forrester Woods" See I. Marshall
21518 Jan. 19, 1978	Greene	Helen D.		R. Keith	John Lee Williamson, Jr. et al	1072	235		Lot 23 Gold Springs Rd. (See I. Marshall)
22294 Jan. 27, 1978	Green		Maurice J. + Walton et al		Greenville County	1072	751		Dedicated Road Right of Way Petition
22226 Jan. 27, 1978	Green		Maurice J. + Walton et al		Greenville County	1072	757		Affidavit for Public Road Confirmation

DIRECT or GRANTOR Index to Deeds — Greenville County, S. C.

REG. U. S. PAT. OFFICE *Chas McCath* County Indexes Since 1888
An Identifying Trade Mark

Open at Proper Tab according to First Letter or Letters of Name and refer to Buff Sub-Index sheet for page reference.

COTT FAMILY NAME INDEX No. 75 © 1949
MADE BY THE COTT INDEX COMPANY, COLUMBUS, OHIO
SOLD BY WALKER, EVANS & COGSWELL CO., CHARLESTON, S.C.

(I)

FILE NUMBER	DATE OF RECORD	GRANTORS FAMILY NAMES	GIVEN NAMES ABCDEFGHIJ	GIVEN NAMES JKLMNO	GIVEN NAMES PQRSTUVWXYZ	GRANTEES	BOOK	PAGE	No. of Acres	BRIEF DESCRIPTION, LOCATION, ETC. (Not Warranted)
22819	Feb. 2, 1978	Green		Merrill		Timothy E. Preece	1073	26	3.89	8 Cabies Springs Tp. Acc. S.C. Hwy 23-344+lot
23774	Feb. 13, 1978	Greene		Kaye J.	<i>cancelled 12-19-78 # 18589</i>	<i>Id. Fed. S + S. Assn.</i>	1073	590		Real Prop. Agree.
24056	Feb. 15, 1978	Greene	Frank A. +	Morris, et al		Greenville County	1073	712		Confirmation Affidavit for Public Rd.
24957	Feb. 23, 1978	Greene	Betty Ann +	John S. et al		Lillian G. Green	1074	66		Lot 48 Devonshire Rd. + Woodridge Circle "Windsor Park"
"	"	"	Don Edward +	Malvin Lee et al		" "	1074	66		"
25943	Mar. 6, 1978	Greene	Doris +	Wilton A.	<i>cancelled 4-29-81 # 30253</i>	<i>Id. Fed. S + S. Assn.</i>	1074	795		Real Prop. Agree.
26210	Mar. 8, 1978	Greene	Claude S.			Janet Staggard	1074	947		Ests Lot 71 Pinewood Dr. Pinewood
26435	Mar. 9, 1978	Greene		Henderson, et al		Frank H. Bartucci	1075	70	100	Lot Reedy Fork Rd. Horse Tp.
26465	Mar. 10, 1978	Greene	Alvin W.			Raymond J. Stone	1075	107		Lot D'ville Austin Tp.
26687	Mar. 13, 1978	Greene	Ernest J.		<i>cancelled 6-17-80 # 35908</i>	<i>Bankers Trust of S.C. N.A.</i>	1075	195		Real Prop. Agree.
26999	Mar. 15, 1978	Greene		Maribelle H.		Aiken Properties,	1075	322		Hampton Blvd (N. S. Hwy 29) Quit Claim Dead. lot. Lot Wad
27120	Mar. 16, 1978	Greene		Maribelle H.		John H. Chrus, et al	1075	398		Quit Claim Dead. lot. Tract
27171	Mar. 16, 1978	Greene		Jerry R.		Carudup Oil Co. Inc.	1075	443		Lease
27213	Mar. 17, 1978	Greene	B. J. et al			Frank H. Kaufmann, et al	1075	457	1	936 pg. 145 Release. For orig. see Deed Bk. Georgia Hts. "
28623	Mar. 30, 1978	Greene		now Ida Mae S. Hayman Ida Mae S.		John E. Hayman a Delaware Corp.	1076	165		1/2 int. lot 19, Semurles Drive "bleat"
29014	Apr. 3, 1978	Greene		Edna S.		Colonial Pipeline Co.	1076	466		Right-of-Way Easement

DIRECT or GRANTOR Index to Deeds — Greenville County, S. C.

6

(I-1) REG. U. S. PAT. OFFICE *Chas McCott* County Indexes Since 1888 An Identifying Trade Mark

 Open at Proper Tab according to First Letter or Letters of Name and refer to Buff Sub-Index sheet for page reference.

COTT FAMILY NAME INDEX No. 75 © 1949
MADE BY THE COTT INDEX COMPANY, COLUMBUS, OHIO
SOLD BY WALKER, EVANS & COGSWELL CO., CHARLESTON, S.C.

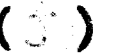
FILE NUMBER DATE OF RECORD	GRANTORS FAMILY NAMES	GIVEN NAMES ABCDEFGHIJ	GIVEN NAMES JKLMNO	GIVEN NAMES PQRSTUVWXYZ	GRANTEES	BOOK	PAGE	No. of Acres	BRIEF DESCRIPTION, LOCATION, ETC. (Not Warranted)
29351 Apr 5, 1978	Greene	Executor David B. +		Executor Thomas W.	Aileen C. Greene, et al	1076	550		Old White Oak Rd. Lot. Lots 1 thru 5 Pleasantburg Dr. +
30066 Apr. 14, 1978	Green	Douglas			Lawrence Electric Co. Inc.	1076	933		Right-of-Way Easement
30325 Apr. 13, 1978	Green		et al L. S. Sr.		L. S. Green Plumbing Co. Inc.	1077	33	}	Tract = 3.397 Acs. E. Butler Ave.
" "	"		et al L. S. Jr.		" " " "	1077	33		
30379 Apr. 14, 1978	Green			Healthy H.	Mary Ann Green	1077	106		Tr. Lot 2 Miller-Woodruff Rd. Butler
33187 May 8, 1978	Greene	Boyd C. +		Patricia N.	Richard K. Eberline, et al	1078	791		Lot 229 "Colonial Hills" Sec II
33359 May 9, 1978	Green	Maddy Francis +		Jr. Ralph D.	Evangelina Burnett	1078	861		Lots 39 + 40 Fairfax Dr.
33876 May 15, 1978	Greene	Harold M.			Hayward D. Harrison, et al	1079	138		Lots 39, 40 + 41 Richards Ave. "Parker Hgts"
34178 May 16, 1978	Green	Ext. Maude V. Rosamond		Patricia et al	Parker Dever + Fire Insur. Co.	1079	319		Right-of-Way (248-2-7) Acres
34665 May 19, 1978	Greene			Perry Ramay	Joe Louis Berry et al	1079	544		Lot 40 Chestwood Dr. "Magnolia Hills Tr.
34927 May 23, 1978	Greene		Sunette B.		Georgia M. Morrison	1079	725		Lot 26 E. Stone Ave. Sec. H
36380 June 5, 1978	Green	Hayle N. +		Ralph H., Jr.	Lloyd D. Hutchins, et al	1080	459		Lot 27 Hudson Rd. "Pilgrims Point" Tract
36347 June 5, 1978	Green	By Frank P. McShoman, Jr., Master Anna Maude, Indiv + Co Rep.			Irvine Street Realty Corp.	1080	433		Lot 10 Little Ave. Sect H "Chapin Spring
37657 June 15, 1978	Green			Ronald	Donald R. Hatley, et al	1081	292		Lot 22 Lanewood Dr. "Pineforest"
3528 Aug 2, 1978	Greene			Samuel Ira	Mary Kathryn B. Greene	1084	503	2	Acres Glassy Mt. Tr.
3533 Aug 2, 1978	Greene			Roy B. Jr.	Mary Kathryn B. Greene	1084	501	2	Acres Glassy Mt. Tr.

DIRECT or GRANTOR Index to Deeds — Greenville County, S. C.

REG. U. S. PAT OFFICE *Chas McCott* County Indexes Since 1888
An Identifying Trade Mark

Open at Proper Tab according to First Letter or Letters of
Name and refer to Buff Sub-Index sheet for page reference.

COTT FAMILY NAME INDEX No. 75 © 1949
MADE BY THE COTT INDEX COMPANY, COLUMBUS, OHIO
SOLD BY WALKER, EVANS & COGSWELL CO., CHARLESTON, S.C.



FILE NUMBER DATE OF RECORD	GRANTORS FAMILY NAMES	GIVEN NAMES ABCDEFGHIJ	GIVEN NAMES JKLMNO	GIVEN NAMES PQRSTUVWXYZ	GRANTEES	BOOK	PAGE	No. of Acres	BRIEF DESCRIPTION, LOCATION, ETC. (Not Warranted)
3601 Aug. 2, 1978	Green	^{et al} Harley A.			John F. Young	1084	508		Lots 129 + 130 Sec. II "Bellingham's" Hills.
" "	"	^{et al} Betty M.			" "	1084	508		
6194 Aug. 25, 1978	"	S/A Michael W. Green	M. W.		Daniel B. Sellers	1086	113		Lot. Lot 16 E. North St. 9' wide
7162 Sept. 1, 1978	Greene	Florida M.			Hugh Brock, et al	1086	660	4.75	Acc. Woodruff Rd.
8421 Sept. 14, 1978	Green			Willie R.	James D. Gregg, et al	1087	351		Dr. "Ashland Terrace" Hantt Tp. Lot 4 Cor. Belle Ct. + Cambridge
8501 Sept. 15, 1978	Green	Belinda			H. Jeff Joseph	1087	417		Lot Nicktown, Hantt Tp.
9156 Sept. 21, 1978	Green	Eunice M. +		Randall	^{Sever Authority} Western Carolina Regional	1088	380		Right of Way (247-5-15.1)
10118 Sept. 29, 1978	Greene	^{et al} Eva W.			Raymond L. Fulmer, et al	1088	852		Lot White Horse Rd.
10268 Oct. 2, 1978	Greene	Edgar C., Jr.			James E. Richardson, et al	1089	17		Sec. III Lot 46 Mellyn St. "Hazelwood"
11153 Oct. 9, 1978	Greene	Elsecia + James W.			William A. Hantt, Jr.	1089	525		Sec. II Lot 26 West Dr. "Vardry Vale"
14012 Nov. 3, 1978	Greene	Harry D.			Harry A. Greene, et al	1091	207		Strip M ^s Kirtwick Rd.
14013 Nov. 3, 1978	Greene	S/A Margaret E. Greene + Margaret M.			Christopher K. Turner, et al	1091	209		Lot
14143 Nov. 6, 1978	Greene	Bessie Long			Iris H. Pinson, et al	1091	326		Monaghan Co. Greer Lot 62 Maryland Ave. Victor- "Indian Hills"
14760 Nov. 13, 1978	Greene	Mamie K.			R. G. Greene	1091	665		Lot. Lot 17 Shivers Drive Woodlawn Village
14776 Nov. 13, 1978	Greene	Alvin W.			Nina Huest Hilfillan	1091	677		Lot 6 Pelham Rd. (Hwy 14)
14851 Nov. 13, 1978	Green	Moon Bohlie West, et al			South Greenville Area Inc	1091	685		Lot Old Augusta Rd. ^{at} Moorville

DIRECT or GRANTOR Index to Deeds — Greenville County, S. C.

(J-1) REG. U. S. PAT. OFFICE *Chas. McCall* County Indexes Since 1888 An Identifying Trade Mark

Open at Proper Tab according to First Letter or Letters of Name and refer to Buff Sub-Index sheet for page reference.

COTT FAMILY NAME INDEX No. 75 © 1949 MADE BY THE COTT INDEX COMPANY, COLUMBUS, OHIO SOLD BY WALKER, EVANS & COGSWELL CO., CHARLESTON, S.C.

FILE NUMBER DATE OF RECORD	GRANTORS FAMILY NAMES	GIVEN NAMES ABCDEFGHIJ	GIVEN NAMES JKLMNO	GIVEN NAMES PQRSTUVWXYZ	GRANTEES	BOOK	PAGE	No. of Acres	BRIEF DESCRIPTION, LOCATION, ETC. (Not Warranted)
14849 Nov. 13, 1978	Green	Moon Bobbie West, et al			District South Greenville Area Fine Associates	1091	686		Int. Lot Old Augusta Rd. R/W Maconville
15349 Nov. 16, 1975	Greene	Helen D.	+	R. Keith	Mauldin Caledonia	1092	85		Easement
16382 Nov. 28, 1978	Green	Helen D.			Charles S. Batts	1092	643		Lot 12.5 "Riverdale"
16765 Dec. 1, 1978	Green	Ella Mae			L. S. Green, Jr.	1092	853		Int. lot E. Butler Ave. Mauldin
17425 Dec. 11, 1978	Green	Charles E. et al			Fid. Fed. S & L Assn.	1093	569		Real Prop. Agree. Mt. Jp.
18261 Dec. 15, 1978	Greene	Harold M.			Genena E. Harney	1093	833		Lot 7 Montague Circle, Map T, Paris
18496 Dec. 19, 1978	Green	Charles et al			Dick Locke, et al	1093	989		Lot 112 River St. Nicholtown
18625 Dec. 20, 1978	Green	Douglas et al			James Leon Adams, et al	1094	67	10	Acres Batesville Rd. Butler Jp.
"	"	Ada S. et al			" "	1094	67		
19028 Dec. 22, 1978	Greene		Luther S.		Floride M. Greene	1094	286	14	Acres. Also 1 Acre "Five Points" (7 & 8)
19060 Dec. 27, 1978	Green		Julia A.		Alonzo Lester	1094	364		Quit Claim Int. - 2 Lots Jackson Ave.
19204 Dec. 28, 1978	Green		J. A., Jr. +	Parie Jones	Julius Harry Green Management, Inc.	1094	411		Int. 1 1/2 Acs. Laurens Rd. Butler Jp. "Merrifield Park" Sec. II
19347 Dec. 29, 1978	Green		Nancy R. +	Robert S.	Merrill Lynch Relocation	1094	470		Lot 23 Parliament Rd.
19929 Jan. 5, 1979	Greene		Notie		Courtney Bolding, et al	1094	887	0.26	Acres S. B. Hwy. 11 Mauldin
21161 Jan. 17, 1979	Greene		Now Madge H. Carithers Madge H.		James W. Skilton	1095	518		Lot 1 U. S. Hwy. 276 (N. Main St.)
21407 Jan. 19, 1979	Green	Harold J. et al		4-8-81 # 28262	First Fed. S & L Assn.	1095	718	}	Real Prop. Agree.
"	"	Dianna P.		4-8-81 # 28262	" " " "	1095	718		

DIRECT or GRANTOR Index to Deeds — Greenville County, S. C.

Open at Proper Tab according to First Letter or Letters of Name and refer to Buff Sub-Index sheet for page reference.

KEYS PRINTING CO., GREENVILLE, S. C.

(K)

FILE NUMBER DATE OF RECORD	GRANTORS FAMILY NAMES	GIVEN NAMES ABCDEFGHIJ	GIVEN NAMES KLMNO	GIVEN NAMES PQRSTUVWXYZ	GRANTEES	BOOK	PAGE	No. of Acres	BRIEF DESCRIPTION, LOCATION, ETC. (Not Warranted)
22409 Jan. 31, 1979	Green	Donald M.			Betty M. Green a S. C. Corp.	1096	295		Mt. Top Lot 4 White Horse Rd. Paris No. 29
22596 Feb. 1, 1979	"		E. Lee. Maribelle H.		Liberty Life Insurance Co.	1096	376	10.559	Acc. Wade Hampton Blvd. (U. S. Hwy.)
22900 Feb. 5, 1979	Greene	Emily H.	Jerry R.		Dylvia C. George et al	1096	537		Lot 8 Putnam St. "Edgewood" 25 + Hemlock Dr. Tr. P. St.
22901 Feb. 5, 1979	Greene's	Doc. Auto	Parts, Inc.		James O. Farnsworth	1096	539		Quit-Claims - Lot Cor. Old Hwy.
23126 Feb. 8, 1979	Green			Willie	Willie James Green	1096	676		Lot Beard Street
23442 Feb. 12, 1979	Greene			Willie	Robert Green, et al	1096	807		Lot Beard Street
23528 Feb. 13, 1979	Greene	et al Carl R.			Douglas C. Sawson	1096	855		Lot 41 Timberlake Drive "Timberlake"
" "	"	et al Diane C.			" "	1096	855		
25194 Mar. 2, 1979	Greene	et al Harold E.			Alfred A. Jarrett	1097	742		Pt Lot 9 East North Street
" "	"	et al Beverly C.			" "	1097	742		
25393 Mar. 5, 1979	Greene	et al Annie Pauline			Ann Barger O'Brien et al	1097	798		Lot 16.35 Acc. Butler Tp.
25827 Mar. 9, 1979	Green		Country Club, et al	Valley	J. Frank Ogletree, Jr.	1098	136		Agreement
26446 Mar. 15, 1979	Greene	Houston	+	Pauline et al	Henry D. Greene	1098	543	30.70	Acc. + 29.99 Acc. Holiday Dam Rd.
" "	"			Theodore et al	" "	1098	543		
26909 Mar. 20, 1979	Greene		et al Motels, Inc.		DW Investments, Inc.	1098	908		of Assets Memo. of Contract for Purchase + Sale
27071 Mar. 22, 1979	Greene		Marion Co.		John A. Marshbanks, et al	1099	16		Lot 21-A + pt. Lot 20 Club Circle

DIRECT or GRANTOR Index to Deeds — Greenville County, S. C.

(R-1)

☞ Open at Proper Tab according to First Letter or Letters of Name and refer to Buff Sub-Index sheet for page reference.

KEYS PRINTING CO., GREENVILLE, S. C.

FILE NUMBER DATE OF RECORD	GRANTORS FAMILY NAMES	GIVEN NAMES ABCDEFGHIJ	GIVEN NAMES JKLMNO	GIVEN NAMES PQRSTUVWXYZ	GRANTEES	BOOK	PAGE	No. of Acres	BRIEF DESCRIPTION, LOCATION, ETC. (Not Warranted)
27629 Mar. 27, 1979	Green			et al Robert	Curtis W. Mansel	1099	355	2.13	Acc. Saluda Tp.
28146 Mar. 30, 1979	Green			et al William H.	Richard C. Conn, et al	1099	553		Lot 43 Pelham Woods Sec. I
" "	"			Sally W., et al	" "	1099	553		
28267 Apr. 2, 1979	Greene			Wade H. Jr.	a D.C. Ltd. Pto. Century Properties	1099	648		Lot 59 Arundel Rd. Also Lot 60 Yorkshire Dr. Pt. Lot 6 + pt. Lot 5 U.S. Hwy. 29 Also
28685 Apr. 4, 1979	Greene	Billy Joe			John M. Dillard	1099	878	20.77	Acc. Pt. Tract 6 M ^{rs} Elhaney Rd.
28949 Apr. 6, 1979	Green	Charles E.			Dorothy Bell	1099	922		Power of Attorney
29559 Apr. 11, 1979	Green	Sub. + repr. by	Frank P. McLean Jr.	Julius Harry Paris Lufkin	J. B. Easterlin, et al	1100	333	.044	Acc. Old Woodruff Road
29912 Apr. 16, 1979	Green			Country Club, et al Valley	Southern Bell Tel. + Tel.	1100	643		Right-of-Way Easement
29908 Apr. 16, 1979	Greene	Joyce Beverly + Kathleen P.			Ronald A. Megna, et al	1100	567		Lot 67 Lane Dr. "Love Eats."
31419 Apr. 27, 1979	Green	Gate Investment Co., et al			The First Natl Bank of Atlanta et al	1101	410		Consent and Agreement July 25 (Augusta Rd.) Moonville Community
31664 Apr. 30, 1979	Green	Bobbie West, et al			Malinda M. Fulghum	1101	481	.81	Acc. = Lot 3 Old Augusta Rd. + U.S. New "Sec. III Lot 111 Bladesworth Dr. "Wellington"
32654 May 9, 1979	Greene	H. E.	#39819	Seed Bk 1291	James Howard Daniel	1102	41		
33065 May 11, 1979	Greene	Donna			Richard H. Carpenter	1102	377		Power of Attorney
34125 May 21, 1979	Greene	Floude M.			Floyd E. Davis	1102	998	1.01	Accs Scuffletown Rd.
34906 May 28, 1979	Green			Robert T.	Elizabeth C. Longino	1103	454		Pt. Tract 34 Woodland Dr. Paris Mt. Tp.
37858 June 21, 1979	Green			et al Martha B. + Reagan F.	William C. Carr, et al	1105	222		Revs. Frank's Park Pt. Lot 115 + 116 Country Club Dr. Second

DIRECT or GRANTOR Index to Deeds — Greenville County, S. C.

(L-D)

Open at Proper Tab according to First Letter or Letters of Name and refer to Buff Sub-Index sheet for page reference.

KEYS PRINTING CO., GREENVILLE, S. C.

FILE NUMBER DATE OF RECORD	GRANTORS FAMILY NAMES	GIVEN NAMES ABCDEFGHIJ	GIVEN NAMES JKLMNO	GIVEN NAMES PQRSTUVWXYZ	GRANTEES	BOOK	PAGE	No. of Acres	BRIEF DESCRIPTION, LOCATION, ETC. (Not Warranted)
3985 Aug 2, 1979	Greene	Edna H.			David B. Byars, et al	1108	468	1.10	Ac. Dublin Rd. Butler Tp.
4080 Aug 2, 1979	Green		James W.		Edward J. Nasser	1108	501		St. H'ville Tp.
4087 Aug 2, 1979	Green		et al Michael W.		Bobby H. Vaughan	1108	514		Pt. Lot 15 Martin (Sterling) H'ville Tp.
5290 Aug 14, 1979	Green			Willie	James Williams, et al	1109	320		Lot 3 Scott + Marie Sts.
5307 Aug 14, 1979	Green			Robert S.	H. R. Peterson	1109	330		Ant. lot West Ridge Rd.
5308 Aug 14, 1979	Green		J. N.		H. R. Peterson	1109	331		Ant. lot West Ridge Rd.
5442 Aug 15, 1979	Green			Willie	Willie James Green	1109	437		Corrective Deed Pg. 676 Lot 2 For orig. see Deed Bk. 1096-
6004 Aug 20, 1979	Green	Anna J.			Bobby J. Hankins, et al	1109	739		H'ville Tp. Lot 201 Augusta Rd. Ranches
7457 Aug 31, 1979	Greene		J. Madonna	Jeffrey William	James E. Stone, et al	1110	558		Parcel Dividing Water Rd. "Del Norte Ests."
7630 Aug 31, 1979	Greene	Barbara P.			Ulysses M. Greene, Jr.	1110	642		Ant. pt. Lot 61 Great Hill Ct.
7936 Sept 5, 1979	Green	Emma J. +		Robert F.	Blue Ridge Electric Co. + J. Inc.	1110	847		Right of way Easement Sokolawn Tp.
8274 Sept 7, 1979	Green	Doris L. et al			Arnold Lellis, Jr. et al	1110	978		Int. Joint Claim deed - 5.95 ac. Tp.
9935 Sept 21, 1979	Green			Sandra J.	Eva Soto	1112	32		Lot Holden Cross Rd. Saluda Bk. 1096-807
10753 Sept 28, 1979	Green			Willie	Robert Green, et al	1112	561		Corrective Deed Lot 1 Marie St. For orig. see Deed
10831 Sept 28, 1979	Greene	Harry A.			Harry Donald Greene	1112	589		Lots 7+8 "Palmetto Terrace"
10913 Oct 1, 1979	Green	Gate Investment Co, Inc.			Southern Bell Tel. + Tel. Co.	1112	766		Lease

DIRECT or GRANTOR Index to Deeds — Greenville County, S. C.

Open at Proper Tab according to First Letter or Letters of Name and refer to Buff Sub-Index sheet for page reference.

KEYS PRINTING CO., GREENVILLE, S. C.

(M)

FILE NUMBER	GRANTORS FAMILY NAMES	GIVEN NAMES ABCDEFGH	GIVEN NAMES IJKLMNO	GIVEN NAMES PQRSTUVWXYZ	GRANTEES	BOOK	PAGE	No. of Acres	BRIEF DESCRIPTION, LOCATION, ETC. (Not Warranted)
12561 Oct. 15, 1979	Green				Willie B. Fid. Ad. S. & L. asen	1113	621		Real Property Agreement
13776 Oct. 24, 1979	"	Charles E. et al			King E. Whitner et al	1114	162		Lot 21 Woodgreen Dr. "Meadowood" Meadow
" "	"	Bessie O. et al			" " " "	1114	162		
13689 Oct. 24, 1979	"			J. D. Jr. & Paris Jones	Duke Power Company	1114	186		Right of Way
14007 Oct. 26, 1979	Greene	Carolyn		James M. Jr.	V. Robert Hendrickson Jr. et al	1114	316		Lot Davenport Ave. Green
14053 Oct. 26, 1979	Green	Bobbie West et al			J. W. Moon Jr.	1114	311		River - Old Augusta Rd. "Pine Hill Village"
14295 Oct 29, 1979	Green	Albert N. & Lillian C.			Andrew M. Jones Jr. et al	1114	454		Lot 95 Cashmere Dr. (now Eunice Dr)
15664 Nov. 2, 1979	Greene	Henry R. & Linda J.			Manuel J. Soto et al	1114	854		Lot 2 Lions Club Rd.
15678 Nov. 7, 1979	Green	Eula H.			Rebecca H. Barbrey	1115	147		Power of Attorney Cableton Sp.
17250 Nov. 21, 1979	"	Doris L. et al			Gladys L. Thompson	1116	166		Quit Claim Deed - 3.0 Acres
17496 Nov 26, 1979	Greene			Laura B. ^{Concavit} _{Barbara S. Lankenshaw}	Bank of Transler Rest	1116	404		Real Property Agreement
17751 Nov 27, 1979	Greene	Floride M.			Jesse A. Neely	1116	475		Power of attorney
17752 Nov. 27, 1979	Greene	Floride M.			M. Willard McHaffey et al	1116	457		1 acre, Scufftown Rd.
19978 Nov. 29, 1979	Greene	Christopher &		Rachel P.	Joseph V. Darnell et al	1116	579		Lot 492 Westwood, Sec. 5 Chick Spgs Sp. Green
19181 Dec. 11, 1979	Greene			Irene et al	Howell C. Gosley	1117	166		Lot 62 Highley St. Green Mill Village
19826 Dec. 18, 1979	Greene	Floride M.			R. M. Miller	1117	546	1.0	Acres Woodruff Rd.

DIRECT or GRANTOR Index to Deeds — Greenville County, S. C.


(M)

Open at Proper Tab according to First Letter or Letters of Name and refer to Buff Sub-Index sheet for page reference.

KEYS PRINTING CO., GREENVILLE, S. C.

FILE NUMBER DATE OF RECORD	GRANTORS FAMILY NAMES	GIVEN NAMES ABCDEFGHIJ	GIVEN NAMES JKLMNO	GIVEN NAMES PQRSTUVWXYZ	GRANTEES	BOOK	PAGE	No. of Acres	BRIEF DESCRIPTION, LOCATION, ETC. (Not Warranted)
20152 Dec. 20, 1979	Green	Elsenia & James W.			Barbara M. Davis	1117	703		In Balg Rd. less lot
20245 Dec. 21, 1979	Green		Oren		Marvin Satterfield et al	1117	774		lot cor. Hwy 14 + County Rd 164
20244 Dec. 21, 1979	Green		Maribelle G.		The Lord Jesus Christ, Inc. The Holy Temple Church of	1117	775		Dreacott St. 4 lots cor. W. Washington +
24650 Feb. 14, 1980	Greene	Atty-in-Fact for James P. Pryor	Michael W.		Richard A. Bryant	1120	550		Lot 75 Woodside Mills
24879 Feb. 15, 1980	Greene	Bill			Bill Stuart	1120	674		Limited Power of Attorney Chick Springs Sp.
27014 Mar. 11, 1980	Green		James E.		Marion Hudson Green	1121	947		Int. Lot 3 A. Main St. Greer
27199 Mar. 12, 1980	Greene	Frances A.			Calaine F. Rice	1122	27		Power of Attorney
27256 Mar. 13, 1980	Greene	Aileen C.			Thomas W. Greene	1122	47		Power of Attorney
27594 Mar. 17, 1980	Greene			Ray D.	Earl F. Jameson, et al	1122	253		Hedgewood Terrace Dyingen Pt. Sec II Lot 68 cor. Hudson Farm Rd. + + Dufferin Rd.
29872 Mar. 19, 1980	Green	West M. Bobbie et al			Jerry M. Stubblefield et al	1122	420		5 acres Moonville Old Augusta Rd
30112 Apr. 11, 1980	Greene	Allen Dewey & Jeannie C.			Julia F. Gregory	1123	789		Pt. lot 42 Rice St.
30662 Apr. 17, 1980	Green	Hattie E. et al			Magnolia Hegood	1124	71	17.5	acres = Tract 3 Allen Rd.
30649 Apr. 17, 1980	Green	Hattie E. et al			Annie L. Shiphart	1124	77	10	acres = Tract 1 Salley Bdg. Rd.
30632 Apr. 17, 1980	Green	Hattie E. et al			Wilhelmina G. Duck	1124	57	18.8	acres = Tract 6 Salley Bdg. Rd.
30661 Apr. 17, 1980	Green	Hattie E. et al			Rosa G. Smith	1124	69	17.7	acres = Tract 2 Allen Rd.
30658 Apr. 17, 1980	Green	Hattie E. et al			Laura Lyons	1124	236	130	acres = Tract 3 Salley Bdg. Rd.

DIRECT or GRANTOR Index to Deeds — Greenville County, S. C.


 Open at Proper Tab according to First Letter or Letters of Name and refer to Buff Sub-Index sheet for page reference.

KEYS PRINTING CO., GREENVILLE, S. C.

6
(N)

FILE NUMBER DATE OF RECORD	GRANTORS FAMILY NAMES	GIVEN NAMES ABCDEFGH	GIVEN NAMES IJKLMNO	GIVEN NAMES PQRSTUVWXYZ	GRANTEES	BOOK	PAGE	No. of Acres	BRIEF DESCRIPTION, LOCATION, ETC. (Not Warranted)
30659 Apr. 17, 1980	Green	Hattie E. etal			Hariett E. Johnson	1124	237	10.4	acres = Tract 2 Talley Bdy Rd.
30660 Apr. 17, 1980	Green	Hattie E. etal			Clarence G. Green	1124	238	16.6	acres = Tract 1 Allen Rd.
30664 Apr. 17, 1980	Green	Hattie E. etal			Essie D. Inby	1124	239	15.0	acres = Tract 4 Talley Bdy Rd.
30654 Apr. 17, 1980	Green	Clarence G. etal			Annie L. Oliphant	1124	70	10	acres = Tract 1 Talley Bridge Rd.
30653 Apr. 17, 1980	Green	Clarence G. etal			Hariett E. Johnson	1124	73	10.4	acres = Tract 2 Talley Bridge Rd.
30652 Apr. 17, 1980	Green	Clarence G. etal			Hattie E. Green	1124	74	18	acres = Tract 5 Talley Bridge Rd.
30650 Apr. 17, 1980	Green	Clarence G. etal			Laura Lyson	1124	78	13	acres = Tract 3 Talley Bridge Rd.
30651 Apr. 17, 1980	Green	Clarence G. etal			Essie D. Inby	1124	79	15	acres = Tract 4 Talley Bridge Rd.
30656 Apr. 17, 1980	Green	Clarence G. etal			Rosa D. Smith	1124	234	17.7	acres = Tract 2 Allen Rd.
30657 Apr. 17, 1980	Green	Clarence G. etal			Magnolia Hagedorn	1124	235	17.5	acres = Tract 3 Allen Rd.
30630 Apr. 17, 1980	Green	Clarence G. etal			Wilhelmina D. Duck	1124	53	18.8	acres = Tract 6 Talley Bridge Rd.
30894 Apr. 18, 1980	Green	Mitchell Jackie			Sunbelt Properties, Inc. etal	1124	299		See T. Mauldin Lot 48 Oak Park Dr. "Parkwood"
31058 Apr. 21, 1980	Green	Elaine S. etal			Manning W. Staggs	1124	394		4 Parcels O'Neal Tp.
31644 Apr. 28, 1980	Green			Jr. etal Ronald L.	Greenville Catholicism assoc.	1124	741		Easement
31569 Apr. 25, 1980	Green			etal Robert J.	Michael W. Lovett, etal	1124	654	19.8	acres Saluda Tp.
31567 Apr. 25, 1980	Green		J. T.		Michael W. Lovett, etal	1124	655	19.8	acres Saluda Tp.

DIRECT or GRANTOR Index to Deeds — Greenville County, S. C.

6

(N-1)

Open at Proper Tab according to First Letter or Letters of Name and refer to Buff Sub-Index sheet for page reference.

KEYS PRINTING CO., GREENVILLE, S. C.

FILE NUMBER DATE OF RECORD	GRANTORS FAMILY NAMES	GIVEN NAMES ABCDEFGHIJ	GIVEN NAMES JKLMNO	GIVEN NAMES PQRSTUVWXYZ	GRANTEES	BOOK	PAGE	No. of Acres	BRIEF DESCRIPTION, LOCATION, ETC. (Not Warranted)
31899 Apr. 30, 1980	Green		Jan D.		Andrew S. Thurston ^{etal}	1124	874	2.33	acres Astor Rd.
31923 Apr. 30, 1980	Green		L. S. Jr.		J. B. Green	1124	877		mt. 4.13 acres County Rd.
32052 May 1, 1980	Green	David L.			Polly S. Green	1124	982		Jutton Dr., "Buena Vista" Blk D Lots 51 & 52 Cor. E. Lee Rd &
32448 May 6, 1980	Greene		Nellie E. + Doyle	Stanley E.	Clifton L. Lister	1125	246		Right of First Refusal Springs" Sec. III
32528 May 7, 1980	Green		Jessie		Melissa H. Green	1125	263		mt. lot 60 Darby Court "Chick "Woodharbor"
33350 May 15, 1980	Green	Alan R. + Mary W.			Samuel L. Cilli ^{etal}	1125	873		Lot 17 Woodharbor Dr.
34442 May 29, 1980	Green	Harley Donald Warden			David Jackson ^{etal}	1126	619		Lot 121 "Rockvale" Sec. 1 South Sp Hwy. 71 Main St. (Broad St.) Green
34579 May 30, 1980	Green	Donald + Mary Ellen			William R. Bonnevie ^{etal}	1126	686		Lot 4 + pt. lots 3, 8 + 9 Blk. mt. Drive Sec. VI Auston Sp.
34744 June 2, 1980	Green			Steven R.	Debra J. Green	1126	868		mt. lot 770 Yellow Wood Dr. "Westwood"
35407 June 11, 1980	Greene		J. Scott, ^{etal}		Jonathan D. Schweigert ^{etal}	1127	275		pt. lots 21, 22 + 23 Link St. Chick Spgs - Sp.
" " 35468 June 11, 1980	Greene		Lydia B. ^{etal}		" " "	1127	215		
35532 June 12, 1980	Green	12.16-82 Gary A. + go Kathy		Kirby, Jr.	Kenneth C. Kernodle ^{etal} 14648 Sat Blk. 78-1797	1127	287	12.96	Acres also R/W Dunklin Sp.
35604 June 13, 1980	Green	Hester J.		Dannie S. Lundersley KMC	Bank of Travelers Rest	1127	368		Real Prop. Agree. Lot S.C. Hwy 135 + County Rd.
36060 June 18, 1980	Green				Carroll S. Crawford	1127	394		Life Est. Reserved for Grantor
36745 June 26, 1980	Green		Martha ^{etal}		Bernie V. Moody	1127	699		Lot 9 Rison Rd.
				Ralph E.	gray whitworth ^{etal}	1128	182		Lot 5 Durham St.

DIRECT or GRANTOR Index to Deeds — Greenville County, S. C.

Open at Proper Tab according to First Letter or Letters of Name and refer to Buff Sub-Index sheet for page reference.

KEYS PRINTING CO., GREENVILLE, S. C.

(0)

FILE NUMBER DATE OF RECORD	GRANTORS FAMILY NAMES	GIVEN NAMES ABCDEFGH	GIVEN NAMES IJKLMNO	GIVEN NAMES PQRSTUWXYZ	GRANTEES	BOOK	PAGE	No. of Acres	BRIEF DESCRIPTION, LOCATION, ETC. (Not Warranted)
198 July 2, 1980	Green	Earl A.			Louise G. Green	1128	576		Hill Hwy) Int. Lot Hwy 415 (Green - locust
198 July 2, 1980	Green	Earl			Louise G. Green	1128	577		Int. lot 4 Buxton Rd.
1094 July 14, 1980	Greene		Mrs. C. et al		Maudie E. Cox	1129	100	7	Sec 2 O'Neal Tp. Acres Darby Rd. Pam Vain
1072 July 14, 1980	Green	Georgie L.			Danny Barnes	1129	59		Eggs: Lot 7 William Dr. Weynette
2532 July 28, 1980	Greene		Lula Grace Henderson		Lucy Henderson Bartucci et al	1129	925	3	acres Grove Tp.
3170 Aug. 4, 1980	Greene		Marcelle V.		William P. Morrow Jr.	1130	372		Lot 2 = 17 Acres Highland Tp.
4002 Aug. 11, 1980	Green			Willie B.	Fil. Fed. S & L Ass.	1130	907		Real Prop. Agree.
4154 Aug. 12, 1980	Green		L. S.		Kenneth R. Spooner	1130	945		Lot 29 Fernande Dr. "Verdin Eds"
5637 Aug 25, 1980	Green	George W & Jennie V.			G Michael Smith, et al sewer authority	1131	891	4.74	acres Hwy 296
6415 Aug 29, 1980	Greene	Carolyn C.		Thomas W.	Western Carolina Regional	1132	370		Right of way (483-1-17)
7771 Sept 10, 1980	Green	Stephen George & Linda C.			David R. Key et al	1132	952		Sec. II Lot 108 & 109 Homestead Acres
8004 Sept 12, 1980	Green	Grady A			William W. Green	1133	234		Agreement
8004 Sept 12, 1980	Greene			William W.	Grady A. Green	1133	234		Agreement
8013 Sept 12, 1980	Green	Ethel H.			Grady A. Green	1133	192		Int. Lot
8012 Sept 12, 1980	Green	Ethel H.			William W. Green	1133	193		Int. Lot Murray Dr.
8155 Sept. 15, 1980	Green		Jr. & et al Julius D. Toy E.		Jack A. Green	1133	342		Int. 2.03 Acs.

DIRECT or GRANTOR Index to Deeds — Greenville County, S. C.

6
(0-1)

Open at Proper Tab according to First Letter or Letters of Name and refer to Buff Sub-Index sheet for page reference.

KEYS PRINTING CO., GREENVILLE, S. C.

FILE NUMBER DATE OF RECORD	GRANTORS FAMILY NAMES	GIVEN NAMES ABCDEFGHIJ	GIVEN NAMES JKLMNO	GIVEN NAMES PQRSTUVWXYZ	GRANTEES	BOOK	PAGE	No. of Acres	BRIEF DESCRIPTION, LOCATION, ETC. (Not Warranted)
8154 Sept. 15, 1980	Green	David B.	^{ms.} Oliver B.	Thomas W.	Jack A. Green	1133	344		Int. 2.23 Acs.
8153 Sept. 15, 1980	Green			Jack A. + Toy E. ^{etal}	Mirtie Green Jones	1133	345	}	Int. 0.20 Acs.
"	Green			Julius D. Jr. ^{ms.}	" " "	1133	345		
8152 Sept. 15, 1980	Green	David B.	Oliver B.	Thomas W.	Mirtie Green Jones	1133	347		
8373 Sept. 16, 1980	Green			Country Club Valley	Western Carolina Regional ^{Sewer Authority,}	1133	517		Right of way (483-1-39, 39A)
8373 Sept. 16, 1980	Green			Country Club Valley	Western Carolina Regional ^{Sewer Authority,}	1133	521		Right of Way (481-4-25.3)
8397 Sept. 16, 1980	Green			Martha ^{etal}	Bernice D. Moody	1133	505		Corrections Deal Rison Rd. - Lined Bk. 1127 pg. 699 Lot 9, Property of Aurelia T. Rison
8868 Sept. 19, 1980	Green	^{FK} Evelyn Atkins		Evelyn Atkins	Thomas E. Atkins ^{etal}	1133	817		Pt. lot 18 Joan Dr.
9236 Sept. 23, 1980	Green			Charles E.	Fid. Fed. S. & L. Assn.	1134	32		Real Prop. Agree.
9669 Sept. 26, 1980	Green			Michael W.	Paul Green	1134	305	15.7	Acs Gap Creek Rd.
10174 Oct. 1, 1980	Green			J. N. + Robert S. ^{etal}	Ella Williams	1134	601		Lot, Goodwin Bridge Rd.
10200 Oct. 1, 1980	Green			J. N. + Robert S. ^{etal}	Minnie L. Braun	1134	603		Lot, Goodwin Bridge Rd.
10199 Oct. 1, 1980	Green			Robert S. ^{etal}	J. N. Green	1134	605		Lot, Goodwin Bridge Rd.
10198 Oct. 1, 1980	Green			J. N. + Robert S. ^{etal}	Rosa Lee Allen	1134	607		Lot, Goodwin Bridge Rd.
10197 Oct. 1, 1980	Green			J. N. + Robert S. ^{etal}	Lela Mae Hughes	1134	609		Lot, Allen Rd.
11022 Oct. 7, 1980	Greene			James D.	Carolyn Ann Seward Mullen	1135	19		Gardens Inc. III Lot 132 Danbury Dr. Wade Hampton

DIRECT or GRANTOR Index to Real Estate Deeds -- Greenville County, S. C.

Open at Proper Tab according to First Letter or Letters of Name and refer to Buff Sub-Index sheet for page reference.

LEDS PRINTING CO., GREENVILLE, S. C.

FILE NUMBER	GRANTORS FAMILY NAMES	GIVEN NAMES ABCDEFGH	GIVEN NAMES IJKLMNO	GIVEN NAMES PQRSTUWXYZ	GRANTEES	BOOK	PAGE	NO. OF ACRES	BRIEF DESCRIPTION, LOCATION, ETC. (NOT WARRANTED)
11135 Oct. 8, 1980	Green			Michael W. et al		1135	73		First Amendment to master deed, Little Lake Townhouse New Prop. Reg. for Orig. See Deed Bk. 1125 pg. 364
"	"			"		1135	73		
11509 Oct. 13, 1980	Greene	David B.			Senior Authority Western Carolina Regional	1135	292		Right of way (507.2-1-21.2)
11509 Oct. 13, 1980	Greene			Thomas W.	Senior Authority Western Carolina Regional	1135	294		Right of way (507.2-1-22)
12218 Oct. 17, 1980	Green		L. S.		Ella Mae Green	1135	711		Int. Parcel Bethel Dr.
13224 Oct. 28, 1980	Greene		Marcelle V.		Arnold E. Edwards	1136	278		Lot S.C. Hwy 14 Highland Tp. Cleveland Tp.
16025 Nov. 25, 1980	Greene		MARY J. Capps		James W. Hayes et al	1137	897	1.08	Acres = lot Southland Rd.
16118 Nov. 26, 1980	Greene		Mary Juanita		Robert C. McDaniel	1138	34	1.80	Acres Austin Tp. Rd. Del Norte Ests.
16274 Nov. 28, 1980	Greene	Agnes G.		Winfred S.	William R. Lasley, Jr. et al	1138	53		Lot 62 Cor. Great Glen Ct. + Del Norte
18029 Dec. 16, 1980	Green	Floyd S.			Gerald H. Mc Cormick	1138	987		Lot Cr. Cardwell + Badger Sts
18067 Dec. 17, 1980	Green		Michael W.		Jessie F. Jones	1139	11		Lot 35 Greer Chick Spg. Tp. Leases + other Rights
18199 Dec. 18, 1980	Green	Gate Investment	Co. Inc.		Bankers Trust of S.C. as Ancillary Trustee	1139	161		Assignment of Lessor's Interest in
18198 Dec. 16, 1980	Green	Gate Investment Co Inc.			Bankers Trust of S.C. as Ancillary Trustee	1139	158	11.394	acres Woods Lake Rd. Partitive Cov. See Deed Bk. 977 Pg. 767
19208 Dec. 31, 1980	Green		Margaret J. et al		Pine Brook Forest Subd	1140	12		Estn. of Arch. Comm Powers for Rd. "Woodstream Apts"
19092 Dec. 31, 1980	Green			Patricia R.	Westminster Company, Inc.	1139	850	12.38	acres White Horse Rd. + Old Anderson
19331 Jan 2, 1981	Greene	Barbara L.			Ralph Herchel Heaton	1140	121		Special Power of attorney

DIRECT or GRANTOR Index to Real Estate Deeds -- Greenville County, S. C.

(P-1)

Open at Proper Tab according to First Letter or Letters of Name and refer to Buff Sub-Index sheet for page reference.

KEYS PRINTING CO., GREENVILLE, S. C.

FILE NUMBER DATE OF RECORD	GRANTORS FAMILY NAMES	GIVEN NAMES ABCDEFGHIJ	GIVEN NAMES JKLMNO	GIVEN NAMES PQRSTUVWXYZ	GRANTEES	BOOK	PAGE	NO. OF ACRES	BRIEF DESCRIPTION, LOCATION, ETC. (NOT WARRANTED)
19535 Jan 5, 1981	Greene	Charles E. Sr. Exec.			James E. Griffin, et al Co. Inc.	1140	177		Sec. 6 D'ville Tp. Lot 79 Fourth St. Judson Mills
21234 Jan 23, 1981	Green		J. T.		J. L. Rogers Engineering	1141	426		Lot Goodwin Bridge Rd.
22177 Feb. 4, 1981	Greene		Leunette B.		Jack D. Greene	1142	257		Power of Attorney
22509 Feb. 9, 1981	Greene		James Alie		Mary L. Chapman, et al	1142	438		Hghts. Pt. Lot 12 Oakland Ave. Pleasant
23036 Feb. 13, 1981	Greene	Harry Donald			Johnny D. Blakley, et al	1142	694		Pt. lot 8 Rison Rd. Austin Tp.
23530 Feb. 19, 1981	Greene	Glenn L. & Lillian P.			Harold Lee Sherbert, Jr.	1142	989		Lot 111 Blendale Sec. I Mauldin Scott Green
24904 Mar. 5, 1981	Green	Charles R.			Emily L. Green Jr. + Jr.	1143	753		Trust Agreement for Robert Hghts.
24903 Mar. 5, 1981	Green	Charles Robert			Emily R. Green Indiv.	1143	756		Pt. lot 94 Devon Dr. Add. Knallwood In. "Shoveland Well" Chick Sage Tp.
24895 Mar. 5, 1981	Green	Diane			Jimmy Phillip Johnson	1143	759		Lots 37+38 Badger Dr. + Jumblewood
25082 Mar. 9, 1981	Greene	Cora L.			J. J. Greene	1143	871		Lot 74 Mc. Mahin Dr. "Sara. Davis"
25550 Mar. 12, 1981	Green		L. S. Plumbing Co. Inc.		L. S. Green	1144	209	3.397	acres East Butler Ave. Sec. I Mauldin
25826 Mar. 16, 1981	Green	Martin Dianne			James E. Cady Jr. et al	1144	393		Lot 2 Shadelcrest Dr. "Hillsborough"
26031 Mar. 18, 1981	Green		Marion Lee		Martha Jean Green Jr.	1144	540		Pt. lot 5 Chick Sage Tp.
28139 Apr. 7, 1981	Green		Malcolm M.		Tracy L. Tarrant	1145	816		Land Contract Lot #13 Wrenn Rd. Houses F.W. Poe Mfg. Co. Sec. I
28641 Apr. 13, 1981	Greene		Joyce Wilma		Betty H. Smith	1146	128		Lot 223 (#21) Sixth Ave. Village
29260 Apr. 17, 1981	Greene	Eugene F.			Ronald D. Beasley, et al	1146	564		Lot 213 Jasper Dr. "Augusta Acres"

DIRECT or GRANTOR Index to Deeds — Greenville County, S. C.

☞ Open at Proper Tab according to First Letter or Letters of Name and refer to Buff Sub-Index sheet for page reference.

KEYS PRINTING CO., GREENVILLE, S. C.

(9)

FILE NUMBER DATE OF RECORD	GRANTORS FAMILY NAMES	GIVEN NAMES ABCDEFGH	GIVEN NAMES IJKLMNO	GIVEN NAMES PQRSTUVWXYZ	GRANTEES	BOOK	PAGE	No. of Acres	BRIEF DESCRIPTION, LOCATION, ETC. (Not Warranted)
31206 May 8, 1981	Green	Mal Ella & L. S.			etal Thomas C. Cissell	1147	661		Lot 16 Bethel Dr.
33530 June 2, 1981	"				Parie Jones Hughes Real Estate	1149	184		Memorandum of lease attorney
35997 June 29, 1981	"	George Willis			Jennie Vaughn Green	1150	821		General & Durable Power of
36246 June 30, 1981	"		Joel H.	Patricia P.	South Carolina Natl Bank	1150	895		Real Prop Agree Railway along Lot Green St.
472 July 6, 1981	"	Grady A.			Estelle M. Green	1151	244		mt. lot R/W Seaboard Coastal Butler Tp.
1441 July 16, 1981	"	Edna H.			etal Donald R. Trammell	1151	830	12.93	Acres Dublin (Strand) Rd.
1452 July 22, 1981	"	Alice E			Eunice Allen Givern	1152	235		Power of attorney
2252 July 27, 1981	"	Henry B.			etal Sanitation & Sewer Dist. Marietta Water, Fire,	1152	405		Tract Farm Lane, ^{segment} reserved by grantor
"	"	Daisy C.			" " "	1152	405		
2452 July 28, 1981	"	E. L.			etal David Allen Smith,	1152	516		Vill. Lot 132 Sec. C. Woodside Mills
2983 July 31, 1981	Greene				Shirley, etal Ben H. Davis, jr.	1152	779		Mt. 2 Tracts Fairview Tp.
3005 Aug 3, 1981	Green				II etal William H. Johnnie J. Walters, etal	1152	866		Lot 307 Sugar Creek map I Sec. I.
"	"				etal Portia C. " " "	1152	866		
3956 Aug 12, 1981	Greene	Charles			etal Roy W. Strange	1153	436	.01	Acra Buncombe Rd. Eftn.
4162 Aug 14, 1981	Greene				etal William H. Vickie L. Townsend	1153	566		Lot 58 (#103) Brooks ave. Union Blackery
"	"				etal Richard P. " " "	1153	560		

DIRECT or GRANTOR Index to Deeds — Greenville County, S. C.

(Q-1)

Open at Proper Tab according to First Letter or Letters of Name and refer to Buff Sub-Index sheet for page reference.

KEYS PRINTING CO., GREENVILLE, S. C.

FILE NUMBER DATE OF RECORD	GRANTORS FAMILY NAMES	GIVEN NAMES ABCDEFGHIJ	GIVEN NAMES KLMNOP	GIVEN NAMES QRSTUVWXYZ	GRANTEES	BOOK	PAGE	No. of Acres	BRIEF DESCRIPTION, LOCATION, ETC. (Not Warranted)
4558 Aug 19, 1981	Green	Eula Howell			^{etal} McClimon & Hill, Inc.	1153	720		Rd. O'Neal Tp. lot 1 + pt lot 3 Green-Mastella
5474 Aug 28, 1981	Green		Salmadge Morris		Kenneth J. Satterfield	1154	290		Memorandum of Partnership
6176 Sept 8, 1981	Green	Bobbie West M AKA Paris Lee Green			McWade, A.P.C. Gen. Pts.	1154	705	3.85	Acres Old Augusta Rd.
6390 Sept 9, 1981	Green			Mr. Julius H. Jr.	Julius Gary Green	1154	797		Power of attorney
7329 Sept 21, 1981	Green	Charlotte S.		Walter B	Heathwood	1155	428		Restrictions
7329 Sept 21, 1981	Greene	David R + Marion T.			Heathwood	1155	420		Restrictions
8775 Oct 7, 1981	Green		Salmadge Morris		Kenneth J. Satterfield	1156	458		Deed BK 1154 page 290 notice of Dissolution for orig see
8834 Oct 7, 1981	Green			Michael W.	Kenneth Beemer, etal	1156	386		lot 23 Hillhouse Tract see Deed Bk 1122. Pg 539
8984 Oct 8, 1981	Green			Nellie E. + Stanley	Colony Subd Ph. II	1156	482		Amended Restrictive Covenants
9478 Oct 15, 1981	Green	Ame. Billiard Shop			Callens Music Co. Inc.	1156	810		Coin Machine Agreement Sh. Pelham Woods Dev. I
9866 Oct 20, 1981	Greene			Patricia A.	Keith D. Chandler, etal	1157	29		lot 21 Maplewood Dr. + Coach Hill Meade Sec. I + 2
10873 Oct 30, 1981	Green			William L.	Robert E. Lee	1157	596		lot 11 Broad Forest Dr. Belle
11567 Nov 9, 1981	Greene		Mildred Garrett		Bankers Trust of South	1158	35		lot goneville rd austin sp. Sec. F
11655 Nov 10, 1981	Greene	AKA Brenda Brenda G.			Elise W. Johnson	1158	113		lot 23 Charlbury St. Lower Ests.
11727 Nov 11, 1981	Greene	Dennis S. Insley Kema	4-16-84 Desejere Madonna	Jeffery + William	32243 lot 84 - 1930 S.C. Nat'l Bank	1158	164		Real Prop Agreement Chick Spqr. Sp.
13606 Dec 8, 1981	Greene			Joseph C. Jr.	Alicia R. Greene	1159	240		mt lot 1 Leel Rd. Lorena Park

DIRECT or GRANTOR Index to Deeds — Greenville County, S. C.

Open at Proper Tab according to First Letter or Letters of Name and refer to Buff Sub-Index sheet for page reference.

KEYS PRINTING CO., GREENVILLE, S. C.

(R)

FILE NUMBER DATE OF RECORD	GRANTORS FAMILY NAMES	GIVEN NAMES ABCDEFGHIJ	GIVEN NAMES JKLMNO	GIVEN NAMES PQRSTUVWXYZ	GRANTEES	BOOK	PAGE	No. of Acres	BRIEF DESCRIPTION, LOCATION, ETC. (Not Warranted)
14790 Dec. 28, 1981	Green	see Successors to Green Properties, et al			City of Greenville Sedent Authority	1159	989		Int 7.72 Acres Haywood Rd.
16069 Jan. 15, 1982	Greene	Agnes J. &		Winfred S.	Western Carolina Regional	1161	79		Right of way (541.5-1-15)
16767 Jan. 26, 1982	Greene			Reba FKA Reba B. Allison	Mattie Greene	1161	469		Int 1.07 acs. Suber Rd. Chick
17178 Feb. 1, 1983	Green	By Master Frank P. McEwen, Jr. Nathaniel J. et al			Sec. of Housing & Urban Dev.	1161	709		Lot 21 Pleasant Ridge Ave. Pleasant Valley Sec. I
" "	"	By Master Frank P. McEwen, Jr. Mary P. et al			" " " " "	1161	709		" " " " "
17444 Feb. 3, 1982	Greene	Cancelled Donnie S. Smith Margaret J. Padgett 3-4-83 - # 22120			Norman Mayfield, et al	1161	956		29 + Lloyd St. (Park Ave) Green Bond for Little Lot US Superhighway
17479 Feb. 4, 1982	Green				Duke Power Co.	1161	994		Right-of-way
17763 Feb. 8, 1982	Green				Robert S. Carlos J. Espinoza	1162	169	2.23	Acres, Saluda Sp.
17814 Feb. 9, 1982	Greene	Mauriece R. et al			Joseph Pierce Mayes	1162	205		Int. Lot 5 Hammett Br. Rd. Int. 1 acre Brushy Creek Rd. also
18992 Feb. 24, 1982	Green	Mauriece J.			Doris G. Bramlett	1162	865	✓	Power of attorney
18991 Feb. 24, 1982	Green				Walton Doris G. Bramlett	1162	867		Power of attorney
19246 Feb. 26, 1982	Green	Florence R.			City of Greenville	1162	996		Grant of Real Property agreement for
20424 Mar. 12, 1982	Greene	Jeanette E. et al			Emmette H. Ballou, et al	1163	784		Lot, Betts Sp.
20984 Mar. 19, 1982	Greene				R. Keith Helen S. Greene	1164	131		Mauldin Int. Lot 90 Farrister Woods Sec. 7
21318 Mar. 24, 1982	Greene				Robert J. Bobbie C. Greene	1164	317		Lot 64 Colonial Hills Sec. I
21326 Mar. 24, 1982	Green				Polly S. David L. Green	1164	322		Suttons Dr. Buena Vista Bldg Int. lot 51 & 52 Cor. E. Lee Rd. &

DIRECT or GRANTOR Index to Deeds — Greenville County, S. C.

(R1)

Open at Proper Tab according to First Letter or Letters of Name and refer to Buff Sub-Index sheet for page reference.

KEYS PRINTING CO., GREENVILLE, S. C.

FILE NUMBER DATE OF RECORD	GRANTORS FAMILY NAMES	GIVEN NAMES ABCDEFGHIJ	GIVEN NAMES JKLMNO	GIVEN NAMES PQRSTUVWXYZ	GRANTEES	BOOK	PAGE	No. of Acres	BRIEF DESCRIPTION, LOCATION, ETC. (Not Warranted)
21421 Mar 25, 1982	Greene			M. Mariella & Victor A.	Mary P. Mc Cabe	1164	359	2.7	acres Hwy 129
21422 Mar 25, 1982	Greene	Lee, et al Daniel			Mary P. Mc Cabe	1164	360		Lot D-2 Hwy 129
" " " "	"	et al Gail H.			" " "	1164	360		
21422 Mar 25, 1982	Greene	Lee, et al Daniel			Mary P. Mc Cabe	1164	361		Lot D-1 Hwy 129
" " " "	"	et al Gail H.			" " "	1164	361		
21423 Mar 25, 1982	Greene			M. Mariella & Victor A.	Mary P. Mc Cabe	1164	362		Lot E-2 Hwy 129
21423 Mar 25, 1982	Greene			M. Mariella & Victor A.	Mary P. Mc Cabe	1164	364		Lot E-1 Hwy 129
21555 Mar 26, 1982	Green	West Moon, et al Bobbie			Griffin Lula Grace Moon	1164	480	0.66	Acres Griffin Rd. Moorville N. of Moberly
21554 Mar 26, 1982	Green	West Moon, et al Bobbie			Luxon Inc. a SC. Corp	1164	481		5.80 acres & 5.54 acres Griffin Courtney Cir "Casa Loma Estate"
21665 Mar 29, 1982	Green	Eunice L.			Milburn L. Riley et al	1164	540		Pt. Lot 2 Cor. Old Buncombe Rd. &
22141 Apr 2, 1982	Greene			Wesley Thomas	Aileen C. Greene	1164	875		Easement
22656 Apr 9, 1982	Green			Nathaniel, et al	Nora M. Parks	1165	157		Lot 4 Mendina Ave. "Poplar Circle"
" " " "	"			Mary P. et al	" " "	1165	157		
22846 Apr 13, 1982	Greene			Frank A. et al	John L. Wheeler	1165	270		Lot East Lake Shore Dr. Lake Lanier
" " " "	"			Elaine O. et al	" " "	1165	270		
23186 Apr 16, 1982	Green	Cancelled Dennis S. Sorenson et al		Deed AC 203-4978 et al Jan 4, 1984 Hotels, Inc. # 20916	Bankers Trust of S.C.	1165	466		Deed bk 1098, Pg. 908 Assignment, Inding, see

DIRECT or GRANTOR Index to Deeds — Greenville County, S. C.

Open at Proper Tab according to First Letter or Letters of Name and refer to Buff Sub-Index sheet for page reference.

KEYS PRINTING CO., GREENVILLE, S. C.

FILE NUMBER DATE OF RECORD	GRANTORS FAMILY NAMES	GIVEN NAMES ABCDEFGHIH	GIVEN NAMES IJKLMNO	GIVEN NAMES PQRSTUVWXYZ	GRANTEES	BOOK	PAGE	No. of Acres	BRIEF DESCRIPTION, LOCATION, ETC. (Not Warranted)
23122 Apr 16, 1982	Green	E. Louise			James B. Green	1165	488		Power of attorney
23121 Apr 16, 1982	"		James B		E. Louise Green	1165	491		Power of attorney
23139 Apr 16, 1982	"	Fred A.			Aileen P. Green	1165	472		Int. Lot
23242 Apr 19, 1982	"			Mike Products	Mike Green	1165	509		Lot 22 Atwood St.
23301 Apr 20, 1982	Greene			Donnie S. Lankford # 21139 RMC	David M. Pressley	1165	633		Long Rd. - Lot #1 Land Sales Contract 3.5 acres
23686 Apr 23, 1982	Green			AKA Boyd & Frances Green Jr. AKA Boyd & Frances Green Jr. Boyd & Frances, Jr.	Henry C. Snyder et al	1165	797		Lot 10 Jones Ave.
24134 Apr 29, 1982	Greene				Joanne S. Turner Sewer Authority	1166	133		General Durable Power of attorney
24146 Apr 29, 1982	Greene			Thomas W.	Western Carolina Regional Sewer Authority	1166	157		Right of Way (507.2 -1-22)
24146 Apr 29, 1982	Green	George W.	& Vaughn Jennie		Western Carolina Regional Sewer Authority	1166	161		Right of Way (542.1 -1-6)
24146 Apr 29, 1982	Greene	David B			Western Carolina Regional Sewer Authority	1166	163		Right of Way (507.2 -1-21.2)
26598 May 28, 1982	Greene			Ray G. Exec.	Blue Ridge Electric Coop.	1167	720		Right-of-Way Easement Land Co.
27079 June 3, 1982	Greene			Wade H. et al	Frances Elizabeth Cook et al	1168	11		Lot 40 Spruce St Overbrook
28706 June 22, 1982	Greene			Mariella M.	Edward W. Miller et al	1169	41		Pt Lot 5 Chick Spgs. Sp. Park) Sville
394 July 6, 1982	Green				Walter E. Carrie M. Green et al	1169	728		Lot 56 & 57 Forest Park (Kresham Egress
1161 July 15, 1982	Greene		Jackson E.		Ralph Phillips et al	1170	143		Easement & R/W Mgras &
3364 Aug 10, 1982	Green		Lorraine		Anna Richardson	1171	785		Lot 16 Barnwell St.

DIRECT or GRANTOR Index to Deeds — Greenville County, S. C.

(51)

Open at Proper Tab according to First Letter or Letters of Name and refer to Buff Sub-Index sheet for page reference.

KEYS PRINTING CO., GREENVILLE, S. C.

FILE NUMBER DATE OF RECORD	GRANTORS FAMILY NAMES	GIVEN NAMES ABCDEFGH	GIVEN NAMES IJKLMNO	GIVEN NAMES PQRSTUVWXYZ	GRANTEES	BOOK	PAGE	No. of Acres	BRIEF DESCRIPTION, LOCATION, ETC. (Not Warranted)
3647 Aug 12, 1982	Greene			Jackson E.	Co. Southern Bell Tel & Tel	1172	113		Right-of-Way Easement
4405 Aug 23, 1982	Greene			Brian Thomas	etal James P. Jay	1172	526		Wood's Sec. I Lot 62 Raintree Lane "Pelham"
5699 Sept 7, 1982	Green			Motels, Inc	S. S. C. Corp. San-Del Corporation, Inc.	1173	482		Memorandum of Sublease Agree
5712 Sept 7, 1982	Green			Motels, Inc.	San-Del Corporation, Inc.	1173	401		North Nine Plaza Shopping CTR Lot 1 Wade Hampton Blvd.
5842 Sept 8, 1982	Greene			Thomas L.	Frank L. Greene	1173	506		"Timberlake" Sec. 2 Pt. lot 13 Biscayne Dr.
6703 Sept 17, 1982	Green	Gloria P.	Kenneth O.		Marion E. Beck	1174	35		Mills" Sec. 6 Lot 63 (#8) Balgert St. "Duncan"
7651 Sept 28, 1982	Green	POA for Margaret M. Green		etal		1174	740		Modification of Protective Covenants Map of W. Dennis Smith & H. J. Weston. Subdivided recorded Plat # 1 pg. 122, 421, pg. 12, 422 pg. 248
" "	" "	Ben J. Jr.		etal		1174	740		
" "	" "	By POA - Ben J. Greene Jr.		etal		1174	740		
7569 Sept 28, 1982	Greene			Carroll R.	Deborah S. Brown	1174	697	3.7	Acres S. C. Hwy 11
7568 Sept 28, 1982	Greene			Carrol R.	etal Audrey S. Greene	1174	698	2.1	Acres
10120 Oct 26, 1982	Green			Eunice N.	etal Harold A. Rhodes	1176	165		Int. Lot
10002 Oct 26, 1982	Green			First Joint Venture, a Gen Pts.	Valley Paris Point Development, Inc.	1176	133	1.02	Acres Foothills Road
10791 Nov 3, 1982	Greene			Christopher L.	Marion A.	1176	542		Savannah Mt Rd. also 12/10 4.53 acres, also 1.00 acre Old
10928 Nov 4, 1982	Greene			Helen S.	etal William G. Cochran Jr.	1176	646		"Forester Woods Sec 7" Maiden Pt. lot 90 Stoney Creek Dr.
14127 Dec 10, 1982	Green			Margaret M	Indiv. & Exe. Hornwell Home & School	1178	707		Life Estate Quit Claim Mt. Lot Mastella Rd.
14427 Dec 14, 1982	Green			Margaret M	W. H. Green	1178	894		Dunblin Sp. Int. In 5 = 19.58 acres, also 21.75 acres

DIRECT or GRANTOR Index to Deeds — Greenville County, S. C.

Open at Proper Tab according to First Letter or Letters of Name and refer to Buff Sub-Index sheet for page reference.

KEYS PRINTING CO., GREENVILLE, S. C.

(T)

FILE NUMBER DATE OF RECORD	GRANTORS FAMILY NAMES	GIVEN NAMES ABCDEFGHIJ	GIVEN NAMES KLMNO	GIVEN NAMES PQRSTUVWXYZ	GRANTEES	BOOK	PAGE	No. of Acres	BRIEF DESCRIPTION, LOCATION, ETC. (Not Warranted)
17314 Jan 14, 1983	Greene			Karen S. & Ross E.	et al Robert Brown, Jr.	1180	897	0.62	acc line bog Ford Rd. O'Neal Jr.
17392 Jan 17, 1983	Green	FKA Mildred Carol Honey		Mildred Honey	Edward Honey	1180	943		mt. lot 17 "Eastdale" "Kingsgate" Lot 41 Kenilworth Dr.
20119 Feb. 14, 1982	Greene	Agnes J.		Winfred S.	et al Walter C. Robinson III	1182	537		
20308 Feb 16, 1983	Green	By W. R. Dunn, Esq. Bertha M., Estate of			et al Randell D. Croft	1182	659		Pt. lot 5 mt. Vista Ave. Gville + Laurens Counties Lot 9 Bent Tree Ranchettes
20987 Feb. 23, 1983	Greene			Roger Alan	et al Martha Gurganus Greene	1183	61		Titl. In orig. as Dutch 1161 Pg 956 Satisfaction + Cancellation of Bond for St. (Park ave.) Green
22120 Mar. 4, 1983	Greene			Margaret J. Padgett	et al Norman Mayfield	1183	704		Lot 43 Superhighway 29 + d'loyd
22118 Mar 4, 1983	Greene			Margaret J. Padgett	et al Norman Mayfield	1183	739		
22982 Mar 14, 1983	Green			Lester, Jr. et al Ronald Wade, et al Pamela	et al Gordon E. Williams	1184	296		Lot 17 Forest Lane "Meyers Park" Ser. I
" "	"				" " "	1184	296		
24858 Mar 31, 1983	Greene			H. E. et al	Ellis P. Campbell	1185	289		Lots 63 + 64 R/W Grove Rd. Cherokee Park
" "	"			Beverly C. et al	" " "	1185	289		
26346 Apr 12, 1983	Green	AKA Joanne S. Gargone		Joanne S.	Alan M. Robinson	1186	251		Prop. Reg. Unit 44 University Ridge Horiz. Rd.
26965 Apr. 18, 1983	Green	cancelled Emilie et al	2-23-95 #	Robert T.	10088 BK 11603 Pg 388 et al James W. Green	1186	509		Land Contract 1.12 Acres Verdin Dr. Hillsborough "Ser. 2" Lot 45 + Pt. lot 46 Shadewood
28363 Apr. 29, 1983	Greene			Henry R. & Linda J.	et al Clarence Dickerson	1187	298		
28551 Apr 29, 1983	Green			Alan R. & Mary W.	et al John M. Will	1187	382		Lot 4 Quail Ridge Ser. I
29576 May 9, 1983	Green			Michael W.	et al Daphne H. Miles	1187	949		lot 23 Millstone tract

DIRECT or GRANTOR Index to Deeds — Greenville County, S. C.

(F1)

Open at Proper Tab according to First Letter or Letters of Name and refer to Buff Sub-Index sheet for page reference.

KEYS PRINTING CO., GREENVILLE, S. C.

FILE NUMBER DATE OF RECORD	GRANTORS FAMILY NAMES	GIVEN NAMES ABCDEFGHIH	GIVEN NAMES IJKLMNO	GIVEN NAMES PQRSTUVWXYZ	GRANTEES	BOOK	PAGE	No. of Acres	BRIEF DESCRIPTION, LOCATION, ETC. (Not Warranted)
30465 May 17, 1983	Green			Robert Lee	Jean B. Green	1188	331		Int Lot III Fairland Dr. Austin Sp.
20672 May 17, 1983	"	Carine et al.			Drady W. Green	1188	498		Power of attorney
30795 May 19, 1983	"	Opal Anna B. Green Opal Anna B.			Leon et al	1188	547	0.32	Acres Bright Rd.
30941 May 20, 1983	"	Douglas et al			Walter Jerry Green et al	1188	603		Lat. Old Woodruff Road
"	"	Ada B. et al			"	1188	603		
31161 May 23, 1983	"	Cancelled Deed # 1405 p 9205 Dannie S. Lankford	1-26, 1984 # 23109	Motels, Inc. et al	Security Pacific Finance Corp.	1188	685		Under Contract for purchase + Sale Memorandum of Understanding of Proceeds Westwood Sub III Austin Sp.
31509 May 25, 1983	"	Joni et al.			Patricia P. Green	1188	873		Int Lot 181 Chayenne Dr.
31469 May 25, 1983	Greene			Joie C.	Dean Hamrick et al	1188	858	5.05	Acres
31690 May 27, 1983	"	Carolyn Faye			Thomas W. Greene	1188	973		Paris Mt. Sp. Int 37.14 Acres White Horse Rd Rd. Green Valley Etc
31689 May 27, 1983	"			Thomas W.	Carolyn Faye Greene	1188	974		Inte Lot 107 East Round Hill Rd. Burgess Hills Chick Spg Sp.
32309 June 1, 1983	"	Diane C + Maynard Andrew			William H. Pickle	1183	287		Lot 73+74 Chestnut Ave. + Mt. Vernon Township
32843 June 6, 1983	Green	Jodi	Jodi Keisel Johnson		Fannie Mae Henderson	1189	715		Tract Trohawk St. Chick Springs
34200 June 16, 1983	Green	Joint Joint Venture		Valley	Hunter Ridge	1190	591		Conditional Easement and Agreement
34388 June 17, 1983	"	Charles R. Loretta			Michael Wayne Southern et al	1190	661	1.18	Acres Greene Road
35666 June 29, 1983	"	Opal Anna B.			Lisa Green Banks	1191	323		Lot Bright Rd.
828 July 8, 1983	Greene	Aileen C.			Herman E. Cox et al	1191	944		"Rowley Place" Int. Lot 30 Lavinia Ave.

DIRECT or GRANTOR Index to Deeds — Greenville County, S. C.

6
(U)

Open at Proper Tab according to First Letter or Letters of Name and refer to Buff Sub-Index sheet for page reference.

KEYS PRINTING CO., GREENVILLE, S. C.

FILE NUMBER DATE OF RECORD	GRANTORS FAMILY NAMES	GIVEN NAMES ABCDEFGH	GIVEN NAMES IJKLMNO	GIVEN NAMES PQRSTUVWXYZ	GRANTEES	BOOK	PAGE	No. of Acres	BRIEF DESCRIPTION, LOCATION, ETC. (Not Warranted)
1969 July 19, 1983	Green	Moon Bobbie West et al			Lula Grace Moon Griffie	1192	600		Lot 4 Old Augusta Rd
4492 Aug. 8, 1983	"		S/A Stanley E. Sheer		Clifton L. Lister	1193	950		Lot 2 Colony Ph. II
" "	"		S/A Nellie E. Sheer		" " "	1193	950		
5858 Aug 18, 1983	"	Frankie A.			Green Jackie Marshall	1194	732		Westwood Sec 2 Release, Lot 166 Amplewood Dr
6421 Aug 24, 1983	"	Brenda A		William W. III	Richard A. Hessett	1194	934		Lot 28 Verdere Estates Map III
07276 Aug 31, 1983	Green		L. S. et al		Greenville County School District	1195	435	4.50	Acres
" "	"		J. B. et al		" "	1195	435		
7715 Sept 2, 1983	Green			Thomas W.	Jerry L. Taylor	1195	760		Lot 25
8905 Sept 15, 1983	Green	Now Joyce J. Braloma	Joyce Jean		Berthold W. Remington	1196	338	.82	ac. Boaling Rd.
9025 Sept 16, 1983	"		Julius W. J.		Gerald Huskamp Jr.	1196	407		3 Parcels
9022 Sept 16, 1983	"		Julius W. J.		Smith + Steele Build Inc	1196	424		Lot Temple town Ad. Butler Sp.
10605 Sept 29, 1983	Green	Earl A.			Louise D. Green	1197	446		1723, For all see deed Bk 1128 pg 576 Cancellation By Court order 82-Cp-23
10605 Sept 29, 1983	"	Earl			Louise G. Green	1197	446		1723, For orig see deed Bk 1128 pg 577 Cancellation By Court order 82-Cp-23
10761 Sept 30, 1983	Green			Robert D.	Rhodie Greene Cooperative Inc.	1197	522		Int Lot 102 Durean Mill Sec 2
11131 Oct 4, 1983	"			Ray J.	Blue Ridge Electric	1197	802		Electric Line Right of way easement
11656 Oct 7, 1983	"	aka Jacqueline Green Jacqueline			Temple Baptist Church	1198	91		Lot Maple Street

DIRECT or GRANTOR Index to Deeds — Greenville County, S. C.

(V)

Open at Proper Tab according to First Letter or Letters of Name and refer to Buff Sub-Index sheet for page reference.

KEYS PRINTING CO., GREENVILLE, S. C.

FILE NUMBER DATE OF RECORD	GRANTORS FAMILY NAMES	GIVEN NAMES ABCDEFGHIJ	GIVEN NAMES JKLMNO	GIVEN NAMES PQRSTUVWXYZ	GRANTEES	BOOK	PAGE	No. of Acres	BRIEF DESCRIPTION, LOCATION, ETC. (Not Warranted)
12410 Oct 14, 1983	Green	aka	Mildred Greene	Mildred	Alvin W. Green Jr. et al	1198	556		Lat Jonesville Rd.
13183 Oct 21, 1983	"	Avenue Snack Bar	etal		Playtime Amusement Co. Inc. et al	1199	29		Coin Machine Agreement
13306 Oct 24, 1983	"	now - Marcell V.	Marcell V.	Stanby	Michael Eugene Miller et al	1199	85	0.27	Ac. Highlands Sp.
13744 Oct 27, 1983	"	Debra J.			Ricky S. Robbins et al	1199	321		Westwood Austin Sp. Sec. VI Lot 770 Yellow Wood Dr.
14048 Oct 31, 1983	"	Ernestine	Daniel Garbaroud Jr.	Robert	Anthaffity Greenville County Redevelopment	1199	516		Lot 1 Main St.
15375 Nov 10, 1983	"	Effie J. + James P.			Glenn Jarrest	1200	277		Power of Attorney
15545 Nov 11, 1983	Greene	Johnny Ball +	Susan M.		Robert C. Highley	1200	535		Sub 21 V. in Dr. Taylor Hts
16099 Nov 17, 1983	Green		Steven R.		Duke Power Co	1200	717		Right of way
16099 Nov 17, 1983	"	Jackson E.			Duke Power Co	1200	719		Right of way
17713 Dec 2, 1983	Greene	Carroll E. Young	Carroll E. Young		John D. Vernon et al	1201	746		Slopes, Sec 1 Lot 13 Rawood Dr. Sunny
18530 Dec 9, 1983	Green	Matala Inc.			Contract S + L Assoc. J.A.	1202	193		for purchase + sale memorandum of assignment of Contract
20001 Dec 23, 1983	"	David L.	Polly U.		David W. Balentine	1203	172		Ed. Bueck Vista Lots 51 + 52 E. Lee Rd. + Sutton
20418 Dec 29, 1983	Greene	James Ollie			Carlton Wayne	1203	435		Lot 5 Lakeview Hpts Chick
"	"	Marynie B			"	1203	435		Sp. Sp.
20721 Jan 3, 1984	Green	Matala Inc.			Julian DeCraw et al	1203	625		Tri-Party Agreement
20746 Jan 3, 1984	Greene	aka Mattie J. Green	Mattie J.		Riverside Baptist Church	1203	661	8.00	Ac. Subw Rd.

LIEN RELEASED 2-15-89 - REM. Ch. 1988 P. 750
DORRIS TANKERSLEY
M.C. # 6767

DIRECT or GRANTOR Index to Deeds — Greenville County, S. C.

(w)

()

☞ Open at Proper Tab according to First Letter or Letters of Name and refer to Buff Sub-Index sheet for page reference.

KEYS PRINTING CO., GREENVILLE, S. C.

FILE NUMBER DATE OF RECORD	GRANTORS FAMILY NAMES	GIVEN NAMES ABCDEFGHIJ	GIVEN NAMES JKLMNOPQ	GIVEN NAMES RSTUVWXYZ	GRANTEES	BOOK	PAGE	No. of Acres	BRIEF DESCRIPTION, LOCATION, ETC. (Not Warranted)
20915 July 3, 1984	Green			etc Motel Inc.	g.s.c. Bankers Trust	1203	786		orig See deed Bk 1165 pg 466 Satisfaction of Assignment for
22603 July 20, 1984	"			Norman	Dracorum Odum	1204	853	0.70	ac. Jay Lane
23107 July 26, 1984	"			Motel Inc. et al	Security Pacific Financ Corp	1205	205		orig See deed Bk 1188 pg 685 Cancellation of Memorandum Assignment
23560 July 31, 1984	Greene	Glenn O'Brien			Kathryn Lynn Edwards	1205	441		Orig. Prop. Planes III Unit 42-A White Pine-Merry Oaks
23553 July 31, 1984	"			Rubie Arlie	Glenn O'Brien Greene	1205	433	quit claim	Orig. Prop. Planes III Unit 42-A White Pine-Merry Oaks
23625 July 31, 1984	"	Glenn O'Brien			Ruby A. Greene	1205	451		Sub lot 57 Mountainbrook
23558 July 31, 1984	"	Eugene F. Lyndon			Dorcas L. Tate et al	1205	439	2.24	Est. Sec II ac. lot 11 Artillery Cr. Cannon
25286 Feb 16, 1984	Greene			Ray J.	Jerry S. Donnell et al	1206	387	5.78	ac. July 11
25536 Feb 20, 1984	Green			Woodrow	Patricia Ray Green	1206	563		+ Strip Sub lot 213, Belle Meade, Sec 2
28575 Mar. 16, 1984	Greene	Frederick + Lydia H.			Charles E. Coleman et al	1208	329		Lot 157 Deverger Place Sec 10
30120 Mar. 29, 1984	Green			Pls. et al Property	a.s.c. Ben Pts Smith, Weems & Associates	1209	236	6.35	ac. Cr Woodruff Rd + Halton Rd.
32397 Apr 17, 1984	"	Bobbie West Moon et al			Arthur E. Sheek	1210	632	3.54	ac. Flora Louise Dr.
32322 Apr 19, 1984	Greene	Louise B.			Faye C. Callaway et al	1210	601	1.07	ac. Howell Cr. Rogers Valley
32471 Apr 18, 1984	Greene			Ray J.	Natalie B. Willy et al	1210	659	5.04	ac. New Also Easements
32598 Apr 19, 1984	Green			Marilyn	Nancy C. Wilson et al	1210	746		Washington Heights O'Neil Sp. Sub. 849, Stateway Rd. 5135.
32609 Apr 19, 1984	"			Ronald L.	Thomas J. O'Donnell et al	1210	748		Sub 42 Belle Meade

DIRECT or GRANTOR Index to Deeds — Greenville County, S. C.

Open at Proper Tab according to First Letter or Letters of Name and refer to Buff Sub-Index sheet for page reference.

KEYS PRINTING CO., GREENVILLE, S. C.

()

FILE NUMBER DATE OF RECORD	GRANTORS FAMILY NAMES	GIVEN NAMES ABCDEFGH	GIVEN NAMES IJKLMNO	GIVEN NAMES PQRSTUVWXYZ	GRANTEES	BOOK	PAGE	No. of Acres	BRIEF DESCRIPTION, LOCATION, ETC. (Not Warranted)
34006 Apr 30 1984	Greene	Elizabeth J. Michael	E. Michael		Edward M. Simpson <i>et al</i>	1211	524		" Village" Lot 81 Broadfield Rd + Greentown Cir
35766 May 4, 1984	Green			Richard	William Smith	1212	541		Lot 26, Pine St. Peace Haven
26186 May 17, 1984	"	Charles R. Lorette			Robin L. Green <i>et al</i>	1212	795		Lot 2 Green Rd.
36575 May 21, 1984	"	Bobby Joe			Eileen Cooper <i>et al</i>	1212	934	1	ac. Sappletown Rd.
37129 May 25, 1984	Greene	E. Longo + Laura B			Verdi Enterprises, Inc.	1213	385		Partnership Agreement
38273 June 4, 1984	Green	Emma Mc Mrs. <i>et al</i>		Robert F.	Hubert A. Cash	1214	266		Lot Cross Plain Rd.
39501 June 14, 1984	Greene	Don			Edward Forest Realtor Inc.	1214	863		Remainder of Restrictive Covenant
40862 June 26, 1984	"		Maynard A.		Fleming + Knight	1215	723		Lot 129, Green Mill Village
43 July 2, 1984	Green			Property	The City of Greenville <i>et al</i>	1216	52		Lot 8, 30 ac. Maywood Rd.
800 July 9, 1984	"	Barry C. <i>et al</i>			John C. Callaway	1216	526		Lot 32, Augusta Ave.
"	"	Georgia S. <i>et al</i>			"	1216	526		
3013 July 27, 1984	Greene		Iris A.	<i>et al</i>	Herbert W. Speck	1218	55		Lot 3
39771 Aug 4, 1984	Green	Edith J.			Luther Ray Pendragon <i>et al</i>	1218	563	2 1/2	ac. Few Chapel Rd. Highland
3891 Aug 3, 1984	Greene		(Joel Curtis) Joel C.		Wilton Gregory <i>et al</i>	1218	623		Lot Pennsylvania Ave. Greer
4614 Aug 6, 1984	"				Howard Stokes Waddell <i>et al</i>	1218	720		Lot 26 Rowley Place Woodside 70, 1/2
4824 Aug 14, 1984	Green		AKA Betty Florine Cisson Betty Florine Cisson		Ellis L. Green	1219	313		Life Estate Int. Lot 83 Sec. C

DIRECT or GRANTOR Index to Deeds — Greenville County, S. C.

Open at Proper Tab according to First Letter or Letters of Name and refer to Buff Sub-Index sheet for page reference.

(X)

FILE NUMBER DATE OF RECORD	GRANTORS FAMILY NAMES	GIVEN NAMES ABCDEFGH	GIVEN NAMES IJKLMNO	GIVEN NAMES PQRSTUWXYZ	GRANTEES	BOOK	PAGE	No. of Acres	BRIEF DESCRIPTION, LOCATION, ETC. (Not Warranted)
5619 Aug 21, 1984	Green	Clarene G.			Frank Poole	1219	844	1.0	ac. Allen Rd.
7235 Sept 4, 1984	Dreene	Beth M.	+	S. Norman	Carroll W. Stewart ^{etal}	1220	966		Lot Apalache Rd. O'Neal Sp. Harris Prop. Reserve
7168 Sept 4, 1984	"	"		Suzanne L.	Robert M. Mockrish, Jr	1221	01		Int Unit 48 Bridgeview II
7352 Sept 5, 1984	"	"	Mary Sue P.	^{etal}	Emily P. Hause	1221	24		Tract 3
7351 Sept 5, 1984	"	"	Mary Sue P.	^{etal}	Brooks Plumly	1221	25		Tract 5
7350 Sept 5, 1984	"	"	Mary Sue P.	^{etal}	Audrey P. Jackson	1221	26		Tract 1
7341 Sept 5, 1984	"	"	Mary Sue P.	^{etal}	Ruby P. Eaker	1221	83		Tract 2
10403 Oct 4, 1984	Dreen	^{mom} ^{etal} Bobbie West			Joseph Thomas Mon	1223	455		Lot 1 Hwy. 25
10405 Oct 4, 1984	"	^{mom} ^{etal} Bobbie West			Joseph Thomas Mon ^{etal}	1223	457		Lot 2 Hwy 25
10781 Oct 9, 1984	Dreene	Henry H.	+	Dusan M.	Donald A. McGrath ^{etal}	1223	702		Lot 19, Brookfield East Sec. I.
12139 Oct 22, 1984	Dreene	Henry Donald			Hubert J. Black ^{etal}	1224	619		Lots 7+8 Palmetto Terrace
12696 Oct 29, 1984	"	"	Mattie J.		Lucille C. Hendley	1225	06		Power of attorney
13089 Oct 31, 1984	"	"		Propertis ^{pt} ^{etal}	Charter Properties Inc.	1225	270	20	ac. Shiloh Rd.
14358 Nov 12, 1984	Dreen	"	Mary Ann		Roberts J. Green	1226	255		Tract 3 = 2.00 ac. Verdin Rd.
14359 Nov 12, 1984	"	"	Mary Ann		John S. Dreen	1226	256		Tract 1 = 3.00 ac. Verdin Rd.
14359 Nov 12, 1984	Dreen	Dreene H.			Donald Wayne Green	1226	188		Lot 61 p. Demond Rd + Cowhigton

DIRECT or GRANTOR Index to Deeds — Greenville County, S. C.

Open at Proper Tab according to First Letter or Letters of Name and refer to Buff Sub-Index sheet for page reference.

FILE NUMBER DATE OF RECORD	GRANTORS FAMILY NAMES	GIVEN NAMES ABCDEFGHIJ	GIVEN NAMES JKLMNO	GIVEN NAMES PQRSTUVWXYZ	GRANTEES	BOOK	PAGE	No. of Acres	BRIEF DESCRIPTION, LOCATION, ETC. (Not Warranted)
15030 Nov 16, 1954	Green	Clarene C.			Frank Poole	1226	623	1.02	ac. Allen Rd.
15941 Nov 20, 1954	"	Julius			Barry Green	1226	809		part of lot 4 + pt 5 Great Hill Ct
15924 Nov 23, 1954	"	Bernice Lee		Laura + Shirley	James Robert	1227	91		Lot 5 Shutter Ct.
16118 Dec 3, 1954	"			Patricia	Dorothy Williams	1227	818		III Century Sp. 5 1/4 ac.
17288 Dec 7, 1954	"			Robert L. et al	J & B. Partnership	1228	111		Lot 181 Chestnut Dr, west end of Int. in alley
19201 Dec 19, 1954	Drene	John + Peggy + Elaine + Webb		D.M.	Del Monte Estate	1229	236		Lot 1-489
19421 Dec 21, 1954	"	Charm Webb			John D. Hill	1230	51		Lot 151 Circle Dr add to Bunker
20864 Jan 15, 1955	Drene			Beattie	Billy Gene Green	1230	969		Power of attorney
20863 Jan 15, 1955	"			J.N.	Billy Gene Green	1230	973		Power of attorney
21139 Jan 16, 1955	Drene			Judi	David M. Presley	1231	228		See orig see deed bk 1231 pg 228 Cancellation of Land Sales Contract
21165 Jan 16, 1955	Drene			Property pt	Valley Enterprises	1231	186	5.07	2 ac. Washup Rd.
21164 Jan 16, 1955	"			Property pt	John D. Hollingsworth	1231	184		Lot 5.92 ac.
21145 Jan 16, 1955	Drene			Judi	David M. Presley	1231	204		(3.47 ac.) Jerry Rd. lot 1
21213 Jan 17, 1955	Drene			Michael W. et al	Anne G. Pittman	1231	237		Part Lot 1
"	"			Kim C. et al	" " "	1231	237		
21656 Jan 22, 1955	Drene			Louise B.	Yarnon D. Wade	1231	552		Valley Lots pt Lot 4 Shull Circle, Rodgers

DIRECT or GRANTOR Index to Deeds — Greenville County, S. C.

REG. U. S. PAT. OFFICE *Chas McCott* County Indexes Since 1888 An Identifying Trade Mark

 Open at Proper Tab according to First Letter or Letters of Name and refer to Buff Sub-Index sheet for page reference.

COTT FAMILY NAME INDEX No. 75 © 1949
MADE BY THE COTT INDEX COMPANY, COLUMBUS, OHIO
SOLD BY WALKER, EVANS & COGSWELL CO., CHARLESTON, S.C.

(Z)

FILE NUMBER DATE OF RECORD	GRANTORS FAMILY NAMES	GIVEN NAMES ABCDEFGHIJ	GIVEN NAMES JKLMNO	GIVEN NAMES PQRSTUVWXYZ	GRANTEES	BOOK	PAGE	No. of Acres	BRIEF DESCRIPTION, LOCATION, ETC. (Not Warranted)
23205 Feb 6, 1985	Green			Mary Ann	Henry Green Properties	1232	465		Rd. Hess Tract 3 1.134 ac Tract 2 10.62 ac Verdun
24337 Feb 19, 1985	Greene	Burnette R		Paul B.	Olga Lucille Kennedy	1233	103		Lot, U. S. Hwy, 25
24808 Feb 22, 1985	Green	LIEN RELEASED 2-15-89 A.E.M. 134 1988 15.750 DONNIE S. TANKERSLEY E.N.C. # 6768		etc	Security Pacific	1233	509		under contract for purchase & sale Memorandum of arrangement of prob
24756 Feb 22, 1985	Greene			John Samuel Lepard	etc	1233	540		Lot McMain B. Jan Inc
25050 Feb 26, 1985	Greene		for Mary C. Johnson	Mary + Daddy Lee	Curtis O. Moore	1233	640		Sec. 3 S. 11th Lot 268 Tallwood Ch. Waterwood
25319 Feb 28, 1985	Greene			Dani	Greenville County	1233	866		Right of way dedication, for Arledge Rd.
"	"			Ross	"	1233	866		
25774 Mar 4, 1985	Greene			Roy D.	O. J. Lehman et al	1234	105		Lot 22, Altamont Terrace
26104 Mar 6, 1985	Green	Burnett L.		Shirley L.	Greenville County	1234	305		Drainage Assistance Agree. for orig. see Deed # 536 pp 417
26892 Mar 13, 1985	"	A. E.			Evergreen Park	1234	763		Cancellation of restrictions
27628 Mar 20, 1985	"			Properties Inc.	Charter Properties Inc.	1235	222	.295 ac.	
28203 Mar 25, 1985	Greene			Maria Remuth + Shirley C	Wale A Stewart	1235	551		pt. lot 31 Grandview Cr.
29913 Apr 5, 1985	Greene	copy in part for J. N. Greene		Billy Gene	Billy Gene Green	1236	625		pt lot 17 Botany Woods Sec. IV
"	Greene	copy in part for Billy Gene Green		Billy Gene	"	1236	625		
29914 Apr 5, 1985	"	copy in part for Burnette Greene		Billy Gene	Billy Gene Green	1236	626		Lot 89 Maple Ave Chick Jpgwp
"	Greene	copy in part for Billy Gene Green		Burnette	"	1236	626		

DIRECT or GRANTOR Index to Deeds — Greenville County, S. C.

(AA)

REG. U. S. PAT. OFFICE *Chas McCatt* County Indexes Since 1888 An Identifying Trade Mark


Open at Proper Tab according to First Letter or Letters of Name and refer to Buff Sub-Index sheet for page reference.

COTT FAMILY NAME INDEX No. 75 © 1949
MADE BY THE COTT INDEX COMPANY, COLUMBUS, OHIO
SOLD BY WALKER, EVANS & COGSWELL CO., CHARLESTON, S.C.

FILE NUMBER DATE OF RECORD	GRANTORS FAMILY NAMES	GIVEN NAMES ABCDEFGHIJ	GIVEN NAMES JKLMNO	GIVEN NAMES PQRSTUVWXYZ	GRANTEES	BOOK	PAGE	No. of Acres	BRIEF DESCRIPTION, LOCATION, ETC. (Not Warranted)
3153 Apr 22 1985	Greene	Aileen C.			Thomas W. Greene <i>etc</i>	1237	700		Power of attorney
3269 Apr 30 1985	Green	Helle M.			Clint W. Green	1238	248		Power of attorney
34535 May 14 1985	Greene	Carolyn M. James M.			Belmont Heights	1239	435		Belmont Heights Subd. Protective covenants to 23-3459
35927 May 28 1985	Green	David L.		x Polly U.	Valentine Brothers <i>Inc.</i>	1240	397		Court order of dismissal # 84 - CP.
36376 May 31 1985	"	Ethel W.			Bank of Amer	1240	722		Power of attorney
36705 June 3 1985	"	Abigail R.		+ Theron U.	_____	1240	865		Encroachment Agreement
37323 June 6 1985	"	E. L.			Brenda R. Greene	1241	232		Int lot 28, Northwood Sub 2
38327 June 17 1985	"	Brenda Payne <i>etal</i>			Richard S. Waters <i>etal</i> Cooperative Co.	1241	973		Lot 83 Fifth St. Conestee
39812 June 28 1985	Greene	Mary R. + Ray J.			Blue Ridge Electric	1242	931		Rights of way
864 July 1 1985	Green	Floyd J. + Mary			Jina M. Lajay	1243	166		mauldin Lot 82 Penultim Terrace Sub 2
1445 July 8 1985	"			Robert S. <i>etal</i>	Shirley A. Cummings	1243	608	1.48	Acres Saluda Sp. Davis Mt. Sp.
2170 July 12 1985	Greene			Thomas W.	John S. Fisher	1243	498	37.14	Acres White Horse Rd.
2172 July 19 1985	Greene	Robbie Helen			Barbara A. Williams	1244	496		Power of attorney
2763 July 19 1985	"	Helen			Barbara A. Williams <i>etc</i>	1244	502		Sub 4 Blue Ridge O. Hk Clinton
2763 July 25 1985	"			John H. + Ruby C.	Pauline Smith	1244	895		Whitoid Mills Lot 136 (14) Spring St. Sub B
2766 July 25 1985	Green	Carrie M.			Carl W. Bailey <i>etc</i>	1244	863		Lot 56 + 57 Helen St, Jack Pk Gus Graham Pk 5/11/85, Records
	"	Bob			"	1244	863		Life Estate

DIRECT or GRANTOR Index to Deeds — Greenville County, S. C.

REG. U. S. PAT. OFFICE *Chas McCarty* County Indexes Since 1888
An Identifying Trade Mark

 Open at Proper Tab according to First Letter or Letters of Name and refer to Buff Sub-Index sheet for page reference.

COTT FAMILY NAME INDEX No. 75 © 1949
MADE BY THE COTT INDEX COMPANY, COLUMBUS, OHIO
SOLD BY WALKER, EVANS & COGSWELL CO., CHARLESTON, S.C.

(88)

FILE NUMBER DATE OF RECORD	GRANTORS FAMILY NAMES	GIVEN NAMES ABCDEFGHIJ	GIVEN NAMES JKLMNO	GIVEN NAMES PQRSTUVWXYZ	GRANTEES	BOOK	PAGE	No. of Acres	BRIEF DESCRIPTION, LOCATION, ETC. (Not Warranted)
3092 July 29, 1985	Green		Ann Mary		Jenny Coat Co.	1245	66	1.134 ac.	Verdin Rd.
4112 Aug 6, 1985	"	Edna I By Clyde M. Smith atty in fact	+ Paul J.		Philip N. Patten <i>etc</i>	1245	805		Lot 551 Chalkwood Dr. Whitewood
4121 Aug 6, 1985	"	Effie T. By B'ville County Tax Collector J. Nathan Morgan			Ruby J. Forrest	1245	828		Lot 17 Blue Ridge Dr. Jan
4617 Aug 8, 1985	"		Alvin W. <i>etal</i>		Kerry H. B. Fair <i>etal</i>	1246	174		Austin Sp. Lot 12 Buswood Lane
5799 Aug 19, 1985	"		Gertrude W.		Martha D. Crandell	1246	776		Gen Power of Attorney
6810 Aug 27, 1985	Green		Doc E. <i>etc</i>		Heritage Home Inc.	1247	392		Lot 245 Denton Lane
"	"		Denise W. <i>etc</i>		"	1247	392		Cambria II
6986 Aug 28, 1985	Green		Harold S.K.A. Bobbie R. Robinson		Charles Odell Emory	1247	505		Ad Lot Cr. Drene Cr + Old Runcomb
7607 Sept 3, 1985	"		Bobbie R.		Shirley H. Rainey	1247	892		Prof. Regime Unit 5 Bridgeway, Harig
7842 Sept 4, 1985	Green	LIEN RELEASED 1-2-90 Rem Bk 2048 pg 744 <i>etal</i> DONNIE S. TANKERSLEY R.M.C.# 17		Robert T.	Michael S. Wickware <i>etal</i>	1247	992		Bond for Title Lot White
"	"	LIEN RELEASED 1-2-90 Rem Bk 2048 pg 744 <i>etal</i> DONNIE S. TANKERSLEY R.M.C.# 17		Jina R.	" " "	1247	992		Horse Rd.
7923 Sept 5, 1985	Green		Jane Bernard		Barbara P. Staymore	1248	74	4.50 ac.	Reserve R/W
8571 Sept 10, 1985	Green		Edna S. By master W. Daniel Zerkarough & Co		Edna Nell G. McGraw <i>etal</i>	1248	523		Lot H. In Fairview Sp.
10791 Sept 27, 1985	"		Charles E.		Roy M. Reid	1249	717		Pt Lot 3 Viewpoint Dr.
11257 Oct 4, 1985	"		Albert J. + Rose Mae		Ante Green	1250	277		Lot 2 Judson Mills #2 Village
12633 Oct 11, 1985	"		Bobbie West <i>etal</i>		Joseph Thomas Moon	1250	725		Re-Record Deed Bk 1223 pg 455 Lot 1 Hwy 25 for orig see

DIRECT or GRANTOR Index to Deeds — Greenville County, S. C.

(C) REG. U. S. PAT. OFFICE *Chas McCott* County Indexes Since 1888 An Identifying Trade Mark


Open at Proper Tab according to First Letter or Letters of Name and refer to Buff Sub-Index sheet for page reference.

COTT FAMILY NAME INDEX No. 75 © 1949
MADE BY THE COTT INDEX COMPANY, COLUMBUS, OHIO
SOLD BY WALKER, EVANS & COGSWELL CO., CHARLESTON, S.C.

FILE NUMBER DATE OF RECORD	GRANTORS FAMILY NAMES	GIVEN NAMES ABCDEFGHIJ	GIVEN NAMES JKLMNO	GIVEN NAMES PQRSTUVWXYZ	GRANTEES	BOOK	PAGE	No. of Acres	BRIEF DESCRIPTION, LOCATION, ETC. (Not Warranted)
12634 Oct 11, 1985	Green		moon		Joseph Thomas Moon	Re-Record 1250	726		see Deed Bk 1223 pg 457 Lot 2, Hwy 25 for Orig & restrictions
13467 Oct 18, 1985	"	Arthur + Mrs	Angela et al		Heritage Lakes	1251	359		Restatement + Amendment for Orig see Deed Bk 1250 pg 726
14165 Oct 24, 1985	"	Bobbie West et al	moon et al		Joseph Thomas Moon	Corrective Deed 1251	921		Lot 2, Highway 25 (Augusta Rd)
14165 Oct 24, 1985	"	Bobbie West et al	moon et al		Joseph Thomas Moon	Corrective Deed 1251	922		Orig see Deed Bk 1250 pg 725 Lot 1, Hwy 25 (Augusta Rd) for 2.02 ac.
15286 Nov 1, 1985	"	Maurice + Wilton			Doris C. Bramlett	1252	506		Tract 20 57 1/2 ac. Grantor Owned Butler Sp.
15741 Nov 2, 1985	"	Betty J.			Janice G. Shultz	1252	709		Lot 11, Hurricane Cr. Laurel Hgts
16423 Nov 12, 1985	"	Linda C.			Phillip W. Green	1253	154	2.01	ac. Langley Rd. O'Neil Sp. Lot 21
16521 Nov 13, 1985	"		Richard		M. M. Cupital	1253	203	2	ac. Brushy Cr. Rd. (also known Valley
17644 Nov 22, 1985	"	Doyle M			The Housing Authority for the City of Greenville	1253	868		Lot 370, Pasadena Ave, Pleasant Dr. Botany Woods Sec 17
18604 Dec 2, 1985	"	Billy Gene			V. Randall Blackburn	1254	492		Lot 89 + pt Lot 177 Yorkshire
18853 Dec 4, 1985	"		Country Club Valley		Western Carolina Regime	1254	657		Right of way (481-4-25.3)
20216 Dec 17, 1985	Greene	Lee Raper Mara			J. C. Peterson	1254	656	1.2	ac. Also Parcel 1.1 ac. Butler Ave Appellate
21062 Dec 23, 1985	"	Frank A. et al			Thomas J. Barkary	1255	446	5.6	ac. Huron + Braille Crested
"	"	Elaine O. et al			Victoria H. Mayson et al	1256	54	0.26	ac.
21838 Dec 31, 1985	"	J. C. et al			Virgil O. Woodring	1256	654		Unit 123, Indwood Hwy prop Regime
"	"	Beverly			"	1256	654		

DIRECT or GRANTOR Index to Deeds — Greenville County, S. C.

REG. U. S. PAT. OFFICE *Chas. McClatchey* County Indexes Since 1888 An Identifying Trade Mark

 Open at Proper Tab according to First Letter or Letters of Name and refer to Buff Sub-Index sheet for page reference.

COTT FAMILY NAME INDEX No. 75 © 1949
MADE BY THE COTT INDEX COMPANY, COLUMBUS, OHIO
SOLD BY WALKER, EVANS & COGSWELL CO., CHARLESTON, S.C.

(55)

FILE NUMBER DATE OF RECORD	GRANTORS FAMILY NAMES	GIVEN NAMES ABCDEFGH	GIVEN NAMES IJKLMNO	GIVEN NAMES PQRSTUWXYZ	GRANTEES	BOOK	PAGE	No. of Acres	BRIEF DESCRIPTION, LOCATION, ETC. (Not Warranted)
22061 Jan 2, 1986	Greene		<i>etc</i>		Merrifield Park	1256	760		Amendments to Restrictive Covenants originally recorded Bks 836 & 862
"	"		"		"	1256	760		
22019 Jan 2, 1986	Green		P. Eric <i>etc</i>		J. Walter Brashear	1256	732	10.54	cr. Cr. Hwy 276 + Fairview Rd.
22457 Jan 7, 1986	"		<i>etc</i>	Norman	Vera S. Brown	1257	96		pt lot 4, Mile Place Hwy 276
22441 Jan 15, 1986	"		E. Skill Gene		Kenneth M. Williams <i>etc</i>	1259	646	102.5	cr. Fairview Dr.
22184 Jan 30, 1986	"		<i>etc</i>	M. J.	Winton + Associates <i>etc</i>	1258	717		Tract, white Horse Rd.
22661 Feb 12, 1986	Greene			Joseph H.	Cindy J. Greene	1259	758		Trct 1.5 ac. Brown Rd.
27284 Feb 19, 1986	"			Bessie Lee Jeffrey Madonna + William	Century 21 Golden Strip Realty, Inc.	1260	100	59.55	acres
27523 Feb 21, 1986	Green			S. Mae Lillie	Duke Power Co.	1260	233		Right of way
28010 Feb 26, 1986	"			Kitty Rollan	Dallas Pae Green Miller	1260	546	47.13	ac. Cap Creek Rd. also R/W lot Maddie Madaw Paris off Cap St 1 N. Parker Rd + Maddie Cr. also
28857 Mar 4, 1986	"			Richard	Maryjane B. Ford <i>etc</i>	1261	216		
29683 Mar 6, 1986	Greene			Clair D + James A.	Daph. Duncum	1261	322		Lot 14 Steacy Dr. Green Pasture
30779 Mar 21, 1986	Green			John S. + Valenti	Henry-Green Properties	1262	404	2.00	ac. Verdun Rd. also 1 ac. Verdun Rd.
31371 Mar 26, 1986	"			Eva Mae	John H. Taylor Jr.	1262	744		General power of Attorney Guth Jr
31789 Mar 28, 1986	Greene			Thomas	William E. Greene	1262	952		Trct lot 66 Lakota Runby
32540 Apr 3, 1986	Greene			David A.	Lauren Etelie Carpenter <i>etc</i>	1263	443		Right of way

DIRECT or GRANTOR Index to Deeds — Greenville County, S. C.

(EE) REG. U. S. PAT. OFFICE *Chas McCarty* County Indexes Since 1888 An Identifying Trade Mark

 Open at Proper Tab according to First Letter or Letters of Name and refer to Buff Sub-Index sheet for page reference.

COTT FAMILY NAME INDEX No. 75 © 1949
MADE BY THE COTT INDEX COMPANY, COLUMBUS, OHIO
SOLD BY WALKER, EVANS & COGSWELL CO., CHARLESTON, S.C.

FILE NUMBER DATE OF RECORD	GRANTORS FAMILY NAMES	GIVEN NAMES ABCDEFGH	GIVEN NAMES IJKLMNO	GIVEN NAMES PQRSTUVWXYZ	GRANTEES	BOOK	PAGE	No. of Acres	BRIEF DESCRIPTION, LOCATION, ETC. (Not Warranted)
33118 Apr 9, 1986	Green	<i>m. et al</i> Carrie	<i>cancelled</i> <i>3-1-95</i>	<i>NA 1604 pg 284 #11389</i> <i>etc</i>	Calvin L. Judd	1263	775		Bondys Site, lot 56+57 Just East Simpsonville
"	"	<i>etc</i> Bub			"	1263	775		
33699 Apr 15, 1986	Breene		Mary Sue P.		Lynn Cecil Fraser	1264	114		Tract 4
33908 Apr 16, 1986	Green	George W.	Jennie V.		Laurens Electric Cooperative <i>Inc.</i>	1264	261		Right of way (542.1-1-6)
33821 Apr 16, 1986	"		Vie		J. Roy Page	1264	206	1	ac. Cleveland Tp.
34221 Apr 18, 1986	"	<i>Property Owners Assoc. et al</i>		<i>et al</i>	Sec of State of S. C.	1264	434		Certificate of Incorporation
35383 Apr 28, 1986	"	<i>etc</i> John P.			Walter Rankin	1265	40	2.100	ac. Jumbie
36155 May 2, 1986	"	<i>By atty in fact</i> Ela Mae	John W. Taylor Jr.		Virgil Thomas	1265	475		Sub Street at Rutherford St.
39140 May 27, 1986	"	Edwin R.			Evelyn G. Stepp	1267	89		Deedable Power of attorney
39139 May 27, 1986	"		Rona H.		Evelyn G. Stepp	1267	93		Deedable Power of attorney
3624 May 27, 1986	"	Douglas <i>etc</i>			Mavis Jayne Adam	1267	12	0.86	ac.
"	"	Ada G. <i>etc</i>			"	1267	12		
3623 May 27, 1986	"	Douglas <i>etc</i>			Mavis Jayne Adam	1267	13		Sub 1.21 ac.
"	"	Ada G. <i>etc</i>			"	1267	13		
3622 May 27, 1986	"	Douglas <i>etc</i>			Mavis Jayne Adam	1267	14		Sub 1.21 ac.
"	"	Ada G. <i>etc</i>			"	1267	14		

DIRECT or GRANTOR Index to Deeds — Greenville County, S. C.

☞ Open at Proper Tab according to First Letter or Letters of Name and refer to Buff Sub-Index sheet for page reference.

(FF)

FILE NUMBER DATE OF RECORD	GRANTORS FAMILY NAMES	GIVEN NAMES ABCDEFGH	GIVEN NAMES IJKLMNO	GIVEN NAMES PQRSTUWXYZ	GRANTEES	BOOK	PAGE	No. of Acres	BRIEF DESCRIPTION, LOCATION, ETC. (Not Warranted)
29336 May 28, 1986	Greene	Jane Calde & Nelle H.			et al David H. Jones Jr.	1267	166		Lot 232 U.S. Hwy 29 + Wellington Ave
47625 June 12, 1986	Green			W. Garland	Steven D. Smith	1268	476		Lot 232 Derenzler Place Sec II
" "	"			Sally W.	" " "	1268	476		Pointe Sec 1
43346 June 24, 1986	Greene	Henry H.		Susan M.	Ronald J. Kamar	1269	472		Lot 21 Atherton Way Derenzler Sec II B
2671 July 18, 1986	Greene		Kathryn	Robert M.	Pratt Howard Paul	1271	450		Lot 7 Embury Ct. White Oak
3384 July 24, 1986	"	Ethel S.			Everett Smith	1271	791	0.156	acs w. Curtis St.
2425 July 24, 1986	"		Karen S + Rose E		Jack W. Pruitt	1271	847		Lot 5 Hallway, State Park Rd
3387 July 24, 1986	Green	Caroline W.			Andrew J. Fath	1271	804		St. McCain Hts Int Lots 17 + P 16 Williams
4762 Aug 4, 1986	Greene	David B + Marion W.			James Larry Shaw	1272	668		Lot 88 Heathwood Dr. Heathwood
4986 Aug 4, 1986	Green			Willie	Vernell Green	1272	670		Lots 113, 113 + 114 Baking Circle
5592 Aug 5, 1986	Greene			Ruby M.	Heritage Capital Corp	1272	989		Lot 57 Mountainbrook
6065 Aug 13, 1986	Green	E. H.			John Doyle Jr.	1273	293	5	ac. Chick Sp. Sp.
6227 Aug 13, 1986	Greene	Christopher			Christopher H. Langley	1273	365		Lot 71 Pointe Mill
" "	"	Shane B			" "	1273	365		
6224 Aug 13, 1986	"			J. Belvin	John B. Greene Jr.	1273	403	.54	ac. N. Bucklow Rd

DIRECT or GRANTOR Index to Deeds — Greenville County, S. C.

(G)

Open at Proper Tab according to First Letter or Letters of Name and refer to Buff Sub-Index sheet for page reference.

()

FILE NUMBER DATE OF RECORD	GRANTORS FAMILY NAMES	GIVEN NAMES ABCDEFGHIJ	GIVEN NAMES JKLMNO	GIVEN NAMES PQRSTUVWXYZ	GRANTEES	BOOK	PAGE	No. of Acres	BRIEF DESCRIPTION, LOCATION, ETC. (Not Warranted)
7202 Aug 20, 1986	Greene			Victor A. ^{the}	Victor A. Greene ^{the}	1273	975		Lot 5 Perry Rd
7545 Aug 22, 1986	Green			Agatha in fact Bank of Green Ethel W.	S. Kenneth Reid ^{etal}	1274	124	1	Lydia St. Lot Car Brushy Creek Rd +
87704 Aug 22, 1986	"			Linda O	George Stephen Green	1274	175		Sec II Int. Lot 26 Deranger Place
8980 Aug 27, 1986	"			Erasmus Harold	Rick C. Farr	1274	395		Sec II Northwood Hills Lot 69 Car Buncombe + Covington
9589 Sept 2, 1986	Greene			Mark O ^{the} for agent. Dorewin Pavia C. ^{etal}	Jerry O. Moody Jr.	1274	971		Lot 11
9976 Sept 9, 1986	Greene			Ernest H.	Ethel C. Greene	1275	241		Simplest. Just. claim c. 1700 ft, Curtis St
9975 Sept 9, 1986	Greene			Jacqueline My mother of Albert Johnson Jr	Ethel C. Greene	1275	242		Simplest. Just. claim c. 1700 ft, Curtis St
10905 Sept 16, 1986	Greene			Jane	Urban Kemp Secretary of Housing +	1275	860		pt lot 7 (with 7278 Fairbank) Street
11997 Sept 23, 1986	Greene			Fred + Lydia H.	Richard M. Moore	1276	458		Lot 4 Lot 120 Paddock St. Deranger Place
12183 Sept 24, 1986	Greene			John W ^{the}	Scott J. Starnes	1276	528		Lot 12 Pine Run Simpsonville
"	"			John H ^{the}	"	1276	528		"
12961 Sept 30, 1986	"			Mike	M-W Properties ^{20.000 ac pt}	1276	980		Lot 22 Alford St
15646 Oct 17, 1986	"			Jerry C.	Jessie C. Ford	1278	589	10.4	ac.
16206 Oct 22, 1986	"			Wren	Joyce Vaughan Ryan	1278	904		Lot 23 ^{near} Augusta Rd. Augusta St
17502 Oct 20, 1986	Greene			Eth. ^{etal}	Wayne M. Jackson ^{etal}	1279	610		Lot 21 Bandywood Co. Northwood
"	"			R. ^{the} Brenna	"	1279	610		Sec. II

DIRECT or GRANTOR Index to Deeds — Greenville County, S. C.

REG. U. S. PAT. OFFICE *Chas. McKee* County Indexes Since 1888 An Identifying Trade Mark

 Open at Proper Tab according to First Letter or Letters of Name and refer to Buff Sub-Index sheet for page reference.

COTT FAMILY NAME INDEX No. 75 © 1949
MADE BY THE COTT INDEX COMPANY, COLUMBUS, OHIO
SOLD BY PHOTO COPY SUPPLY, MAULDIN, S. C.

(H H)

FILE NUMBER DATE OF RECORD	GRANTORS FAMILY NAMES	GIVEN NAMES ABCDEFGHIH	GIVEN NAMES IJKLMNOP	GIVEN NAMES QRSTUVWXYZ	GRANTEES	BOOK	PAGE	No. of Acres	BRIEF DESCRIPTION, LOCATION, ETC. (Not Warranted)
18377 Nov 4, 1986 18709	Green		Edna M. Reynolds	Margaret V. McKee	L. S. Green Jr.	1280	42	25	White Oak Ln. (aka Brook Ln) Lot 92 Sec. I. Subdiv Forest
Nov 6, 1986 "	"			Ronald F. ^{et al} N. et al Virginia	Lila R. Einstein	1280	175		Lot 78 Babbs Hollow Collier Creek Sec. 3
18845 Nov 7, 1986 21424	"		J. B.		L. S. Green Sr.	1280	258	1/2	Lot 122 ac. E. Butler Rd. M. Puddin
Nov 26, 1986 22165	Greene	Billy Joe	Mary		Raymond A. Hunt ^{et al}	1281	685		5.04 ac. Paris mt. Sp.
Dec 2, 1986 28224	Greene	Walter			Richard Nelson Atwood	1282	107	1.76	ac. Lake Cr. Rd. Paris mt. Sp.
Jan 5, 1987 28223	"	Clarence			Lynne C. Greene	1285	604		pt lot 101
Jan 5, 1987 28181	"	Clarence H.			Lynne C. Greene	1285	605		Lot 95
Jan 8, 1987 21230	Greene	Betty			Janis R. Boozer	1285	900		Easement Permit pg 239
Jan 3, 1987 31923	Green	Erlynn		Paul W. ^{et al}	King A. Jnr.	1287	474		Restrictions, to orig. Sec. 24 & 25
Feb 3, 1987 22694	"		Michael		Ken C. Farnelia	1287	736		Lot 101
Feb 6, 1987 22938	"	Deborah R.			Timothy W. Green	1288	112		Lot 53 Belmont Hts
Feb 19, 1987 "	"		Lawrence + Sylvia	Sylvia ^{et al}	Stephen James Baker	1288	701		Lot 57 Pine View Terrace Phase II Sec. 11. Peltacut
" "	"		Lawrence			1288	701		
34814 Feb 26, 1987 over	"		Lawrence + Sylvia		American Fed S & L Assoc.	1289	106		Lease Assignment of Lessor's Interest in

DIRECT or GRANTOR Index to Deeds — Greenville County, S. C.

(II)

REG. U. S. PAT. OFFICE *Chas McCott* County Indexes Since 1888 An Identifying Trade Mark

Open at Proper Tab according to First Letter or Letters of Name and refer to Buff Sub-Index sheet for page reference.

COTT FAMILY NAME INDEX No. 75 © 1949
MADE BY THE COTT INDEX COMPANY, COLUMBUS, OHIO
SOLD BY PHOTO COPY SUPPLY, MAULDIN, S. C.

FILE NUMBER	GRANTORS FAMILY NAMES	GIVEN NAMES ABCDEFGH	GIVEN NAMES IJKLMNO	GIVEN NAMES PQRSTUVWXYZ	GRANTEES	BOOK	PAGE	No. of Acres	BRIEF DESCRIPTION, LOCATION, ETC. (Not Warranted)
DATE OF RECORD									
35258 Mar 2, 1987	Green	Clarence			Amie L. Duplant	1289	296		R/W Darwin Bridge Rd.
36058 Mar 5, 1987	"			Robert S. ^{etal}	Willie Chester Scott	1289	685	1.2 acres	
37253 Mar 12, 1987	"	Edna W		R. ^{etal} Drew	Joseph Beck	1290	106	4.03	ac. cr. Rudy River + McArthur Bridge
38153 Mar 17, 1987	"		A. James		Joyce E. Green	1290	620		Special power of attorney
38166 Mar 17, 1987	"		L. S.		Duke Pomer Co.	1290	669		Right of way
38347 Mar 17, 1987	"	H. Wayne			Grace H. Mills	1290	684		Sec 2 PT Lot 69 Northwood Hills including see Deed Bk 1102 pg 377
39818 Mar 25, 1987	Greene		Jennie Lou		Richard A. Carpenter	1291	244		Cancellation of power of attorney
39819 Mar 25, 1987	"		Jennie Lou		Jane Ann Cassell	1291	245		Power of attorney
40965 Apr 1, 1987	"	Eddie Lee			Marie W. Thies	1291	656		0.221 ac. - Maple St. Seniponville
41334 Apr 2, 1987	Green	Charles			Douglas C. Owens	1291	793		Rd. Bath Br'ville + Spitz Counties Int 106.69 acs + 5.29 acs Hamell
41277 Apr 2, 1987	Greene		Margaret		Danny D. Crawford	1291	787	1.0 ac.	
41521 Apr 2, 1987	"	Dele C.			Anthony James Polson	1291	852		Lot 8
"	"	Jean W			"	1291	852		"
41378 Apr 2, 1987	Green	Helen		Robert A. ^{etal}	Douglas C. Owens	1291	796		Hamell Rd. Bath Br'ville + Spitz Counties Int 106.69 acs also 5.29 acs
42000 Apr 6, 1987	"		M. Margaret		Ben T. Green Jr.	1292	14		Power of attorney
42370 Apr 8, 1987	Greene	By Master W. Wade		Spel C.	John Bow Cominy Co. Inc	1292	146		2 Pounds Chick Eggs Jr.

DIRECT or GRANTOR Index to Deeds — Greenville County, S. C.

REG. U. S. PAT OFFICE *Chas. McCott* County Indexes Since 1888 An Identifying Trade Mark

Open at Proper Tab according to First Letter or Letters of Name and refer to Buff Sub-Index sheet for page reference.

COTT FAMILY NAME INDEX No. 75 © 1949
MADE BY THE COTT INDEX COMPANY, COLUMBUS, OHIO
SOLD BY PHOTO COPY SUPPLY, MAULDIN, S. C.

(JJ)

FILE NUMBER	GRANTORS	GIVEN NAMES	GIVEN NAMES	GIVEN NAMES	GRANTEES	BOOK	PAGE	No. of Acres	BRIEF DESCRIPTION, LOCATION, ETC. (Not Warranted)
DATE OF RECORD	FAMILY NAMES	ABCDEFGHIJ	IJKLMNOP	QRSTUVWXYZ					
43354 Apr 14 1987	Green	By atty in fact Flarine C.	Heila B. Crumley		etal Eugene W. Reeves	1292	564		Woodside Mills Lot 84 Eight St. (One) Sec C Park
44273 Apr 17 1987	Greene	Bobby L.			etal Preston J. Baker	1292	904		Lot 4 Monica Mrs. Rosewood
44783 Apr 21 1987	"		Mariella + Victor A.		etal Timothy B. Perry	1293	87	✓	Lot 5 Perry Rd. Highland Sp.
45725 Apr 27 1987	"	By master w.	Saniel ybarough jr.		Successor to Bank of Buffalo United Carolina Bank	1293	456		16.8 acs also 23.4 acs
46873 May 1 1987	Green		Michael		etal Marrig. Kalarik	1293	827		Lot 36 E Earle + Elizabeth Sts
47004 May 1 1987	"	McC Cama		Robert J.	etal Dorje Willie Green	1293	902		Lot 3 = 2 ac
49050 May 13 1987	"		Jessie J.		etal Caroline Inerton	1294	766	2.01 ac	= lot 2 Cross Plain Rd
51566 May 26 1987	"		Louise		etal Ella Mae Green	1294	766		
52404 May 29 1987	Greene		J. S. G.		etal Ella Mae Green	1295	783		Out lot E. Butler Ave. Mauldin
52403 May 29 1987	"		J. S. G.		etal "	1295	783		
54416 June 8 1987	"		Grate Margaret		etal Charles C. Drake	1296	76		Out tract mt. Creek + Saluda River Lot
55905 June 16 1987	Green		Grate Margaret		etal Maxine Harvey Drake	1296	84		Out tract mt creek + Saluda River also for Orig see Deed Bk 1276 pg 574 First Amendment to Restrictions
"	"		L. S. Jr.	W. 21.	etal Lakeside Ph I	1296	974		
"	"		L. S. Sr.		etal American Fed Bank	1297	518		Conditional assignment of Lease & Rentals
"	"		L. S. Jr.		etal "	1297	518		
"	"		Margaret J.		etal "	1297	518		

DIRECT or GRANTOR Index to Deeds — Greenville County, S. C.

(K1L)

REG. U. S. PAT. OFFICE *Chas McCott* County Indexes Since 1888 An Identifying Trade Mark

Open at Proper Tab according to First Letter or Letters of Name and refer to Buff Sub-Index sheet for page reference.

COTT FAMILY NAME INDEX No. 75 © 1949
MADE BY THE COTT INDEX COMPANY, COLUMBUS, OHIO
SOLD BY PHOTO COPY SUPPLY, MAULDIN, S. C.

FILE NUMBER	GRANTORS	GIVEN NAMES	GIVEN NAMES	GIVEN NAMES	GRANTEES	BOOK	PAGE	No. of Acres	BRIEF DESCRIPTION, LOCATION, ETC.
DATE OF RECORD	FAMILY NAMES	ABCDEFGH	IJKLMNO	PQRSTUVWXYZ					(Not Warranted)
57191 June 23, 1987	Greene	aka Nellie aka Nellie Pearson	Elizabeth Elizabeth		Hampton Walk Dr.	1298	54		4 Gate wide Hampton Blvd
1961 July 16, 1987	"	Frank			William A. Greene	1299	538		Lot 2 Monterey Lane also Strip
2900 July 16, 1987	"		ym J.		Charles E. Jean	1299	932		pt lot 61 Wld Note Estate
3239 July 17, 1987	"	Billy Joe			Warren M. Hunt	1300	69	2.19	acs White Horse Rd.
5137 July 21, 1987	"		Wm. In. Lake		Western Carolina Regional	1300	235		Right of way (76.1-1-5)
4553 July 27, 1987	Green			Wanda	Duke Power Co.	1300	774		Right of way (236-2-4.1)
5969 Aug 3, 1987	Greene	Nellie E			Myles J. Finigan	301	521		Lot 66 Abitaw, Bushy Creek Sp. Berea St. etc.
7811 Aug 13, 1987	"	Brenda			Franklin Dale Chasseau	1302	376		Reserved Life Estate Lot 39
8613 Aug 19, 1987	Greene	Jane Bates +	John B.		John B. Greene Jr.	302	740		Lot = .54 ac. N. Bucklow Rd. In my Deed BK 1273 pg 403
"	"		John B.		"	302	740		
10394 Aug 28, 1987	Green	aka Hester Hester Stiles	Black		John R. Paden Jr.	1303	685		Lot 18 & 19 Chick Eggs Sec II
10844 Aug 31, 1987	"			Shain	Walter J. Green	1303	971		Int lot old Woodruff Rd.
11638 Sept 1, 1987	"	Candice			Dreary L. Phillip	1304	52	12.03	acs.
13370 Sept 16, 1987	"	Douglas			Metropolitan Sewer	1305	220		Right of way (539.2-1-15.1)
"	"	Aida S.			"	1305	220		
13949 Sept 21, 1987	"	Jane Bobbie			Sybil L. Wirick	1305	460		Lot 2 Welcome St.

DIRECT or GRANTOR Index to Deeds — Greenville County, S. C.

REG. U. S. PAT. OFFICE *Chas McCott* County Indexes Since 1888 An Identifying Trade Mark

Open at Proper Tab according to First Letter or Letters of Name and refer to Buff Sub-Index sheet for page reference.

COTT FAMILY NAME INDEX No. 75 © 1949
MADE BY THE COTT INDEX COMPANY, COLUMBUS, OHIO
SOLD BY PHOTO COPY SUPPLY, MAULDIN, S. C.

(LL)

FILE NUMBER DATE OF RECORD	GRANTORS FAMILY NAMES	GIVEN NAMES ABCDEFGHIJ	GIVEN NAMES JKLMNO	GIVEN NAMES PQRSTUVWXYZ	GRANTEES	BOOK	PAGE	No. of Acres	BRIEF DESCRIPTION, LOCATION, ETC. (Not Warranted)
14189 Sept 22, 1987	Greene	W. Jr. Daniel	etal		Avery J. Maddell	1305	590		Lot 31 Morrow Hgts. Green
" "	"	Angela	etal		" " "	1305	590		
14867 Sept 25, 1987	"	Daniel	W.		Shirley J. Green	1305	936		Lot Chick Spg Sp. Wilson
16066 Oct 2, 1987	Green				Daniel W. Green Jr.	1306	658		Lot Wilson Rd Chick Spg Sp. Chalou Estate
16216 Oct 2, 1987	Green	Bella Bertie	+	W. G.	Furman University	1306	728		pt Lot 119, lot 120 + 121 Autumn D.
16714 Oct 7, 1987	Green	Colleen Aileen	etal		Raymond H. Bishop	1307	75		Lot 17 Sawdust Hts
17620 Oct 14, 1987	"			Viola W.	Kyle Conard	1307	667		Lot 18
18334 Oct 19, 1987	"			W. H.	H. A. Edwards	1308	80		Broadmoor pt Lot 50 Sherbooke Lane
18542 Oct 20, 1987	Green		K. O. etal Kenneth		Christopher B. York	1308	260		Lot 189 Maple Dr. Paramount Park
" "	"		C. etal Mathie			1308	260		
19240 Oct 23, 1987	"		Joseph		City of Greenville	1308	673		Lot 10 South Main Street
19640 Oct 27, 1987	Green		James W.		South Alan N. etal	1308	902		Lot 13 Duncan Mpls, Smythe Ave
19800 Oct 28, 1987	Green	Edna			Para-Chem Southern	1308	981	10	ac. Plat for Para-Chem Southern
20304 Oct 30, 1987	"	Ada C. etal			Ada C. Green	1309	232		6.03 ac. Old Woodhuff Rd. Saw Chart
23882 Nov 17, 1987	"			John Peterson Dina A.	Robert J. Green	1310	679		Lot 16 White Horse Rd
24527 Nov 20, 1987	"	Duery			Arwa L. Duery	1311	70		Power of attorney

DIRECT or GRANTOR Index to Deeds — Greenville County, S. C.

(mm)
6

REG. U. S. PAT. OFFICE *Chas. McCall's* County Indexes Since 1888 An Identifying Trade Mark

Open at Proper Tab according to First Letter or Letters of Name and refer to Buff Sub-Index sheet for page reference.

COTT FAMILY NAME INDEX No. 75 © 1949
MADE BY THE COTT INDEX COMPANY, COLUMBUS, OHIO
SOLD BY PHOTO COPY SUPPLY, MAULDIN, S. C.

FILE NUMBER DATE OF RECORD	GRANTORS FAMILY NAMES	GIVEN NAMES ABCDEFGH	GIVEN NAMES IJKLMNO	GIVEN NAMES PQRSTUVWXYZ	GRANTEES	BOOK	PAGE	No. of Acres	BRIEF DESCRIPTION, LOCATION, ETC. (Not Warranted)
24528 Nov 20, 1987	Green	Anna L.			Dwerry W. Green	1311	73		Power of attorney
24260 Nov 20, 1987	Dreese	Aileen C.			J. Michael Sudduth et al	1310	941		Place lot 24 Lavinia Ave, Rawley
27252 Nov 11, 1987	Dreese	W. et al Warley			James J. Blalock	1312	657		Tract 3 & 4 Tract 2 Old Green Ab. also Easement
"	"	Betty et al			"	1312	657		
28518 Dec 18, 1987	"	Bobbie Moon et al			Lula Grace Moon Griffin	1313	251		Acres Rd. Int 8.85 acres = Tract 3, Moon
28517 Dec 18, 1987	"	Bobbie Moon et al			Elizabeth Frances Moon Tripp	1313	253		Acres Rd. Int 8.85 acres = Tract 4, Moon
28497 Dec 18, 1987	"	Bobbie Moon et al			James Walter Moon jr	1313	249		Acres Rd. Int 8.85 acres = Tract 1, Moon
29486 Dec 27, 1987	Greene		Jane Bernard		Barbara P. Stayman	1313	935	13.43	Acres also int easement
34284 Feb 5, 1988	"		James C.		Doris H. Greene	1316	640		Power of attorney
34283 Feb 5, 1988	"		James C.		Doris H. Greene	1316	646		Cricketon Dr. Sub Sec. C Int lot 13 Broughton Dr.
34548 Feb 8, 1988	Dreese	Betty Joe			Edgar C. Dreese Jr.	1316	785		Property Int 3/4 portion of J.C. Co's
24747 Feb 9, 1988	Dreese		John B.R. Greene		C.M. Greene Jr.	1316	884	2.25	ac. Fuller Rd.
25711 Feb 11, 1988	Dreese	aka Mrs Ethel G.			Hendrick Properties Inc et al	1317	73		Life Estate, lot W Curtis St.
25512 Feb 16, 1988	Dreese			Robert L.	Jed Jackson	1317	267		Lot 7th Main Street
26463 Feb 23, 1988	Dreese	Collins Aileen			Thomas Wesley Green	1317	728		Apple Blossom Lane Austin Sp. Quit claim lot 25.52 ac.
26461 Feb 23, 1988	"	David B.			Thomas Wesley Green	1317	729		Bluman Lane Austin Sp Quit claim lot 25.52 ac Apple

DIRECT or GRANTOR Index to Deeds — Greenville County, S. C.

REG. U. S. PAT. OFFICE *Chas McCott* County Indexes Since 1888 An Identifying Trade Mark

Open at Proper Tab according to First Letter or Letters of Name and refer to Buff Sub-Index sheet for page reference.

COTT FAMILY NAME INDEX No. 75 © 1949
MADE BY THE COTT INDEX COMPANY, COLUMBUS, OHIO
SOLD BY PHOTO COPY SUPPLY, MAULDIN, S. C.

(nn)

FILE NUMBER DATE OF RECORD	GRANTORS FAMILY NAMES	GIVEN NAMES ABCDEFGHIJ	GIVEN NAMES KLMNO	GIVEN NAMES PQRSTUVWXYZ	GRANTEES	BOOK	PAGE	No. of Acres	BRIEF DESCRIPTION, LOCATION, ETC. (Not Warranted)
36458 Feb 23, 1988	Green			Joy E.	Thomas Wesley Green	1317	733		Apple Blossom Lane Austin Sp Just claim Int 25.52 ac
36457 Feb 23, 1988	"		Allen Jackie		Thomas Wesley Green	1317	734		Apple Blossom Lane Austin Sp Just claim Int 25.52 ac
36455 Feb 23, 1988	"		Julius		Thomas Wesley Green	1317	736		Apple Blossom Lane Austin Sp Just claim Int 25.52 ac
36950 Feb 25, 1988	"		John C. et al John R. et al		Charles L. Lamb et al	1317	929		Lot 62 Casa Loma Estate
37490 Mar 1, 1988	"	AICA Billy Joe Greene			Warren M. Hunt Development Authority	1318	289	3.14	ac. White Horse Rd.
37634 Mar 2, 1988	"		Leonard John et al		The Greenville County	1318	291		Lot 87 Monaghan Hills Sec. 3
39236 Mar 14, 1988	"		Carole et al Mildred et al		Dept of Housing + Urban Dev	1319	284		Part II Lot 69 Wembley Dr. Wembley Way Restrictions see Deed Bk 1318 pg 10 Amendment to Declaration of 5' Alley
42072 Mar 31, 1988	Greene	Dina S.			Carlington Greene P/I	1320	770		Just claim Int 0.42 ac. Year Dr.
43108 Mar 31, 1988	Green	Carole The Estate of by Exec			Jimmy C. Langston	1320	807		Deed of Distribution, Lot 18 Vandeventer Saluda Sp.
43628 Apr 11, 1988	"	Carole H.		et al	Rebecca H. Barbary	1321	623		Acres Carl Anderson Rd.
43716 Apr 11, 1988	"	Betty Jo		Robert	Willie C. Scott	1321	672	2.14	
44126 Apr 13, 1988	"	Dale S.				1321	906		Maintenance Agreement
44620 Apr 18, 1988	"		(G) Julius Barron		Kevin J. Schneider et al	1322	225		Lot 46 Keith Dr.
44923 Apr 19, 1988	"		John et al John C.		C.C. Wier	1322	406		Lot Sunny Fox Road & Taylor et al Tract A (1.0 ac) + Tract B (0.12 ac)

DIRECT or GRANTOR Index to Deeds — Greenville County, S. C.

(00)

REG. U. S. PAT OFFICE *ChamCott* County Indexes Since 1888 An Identifying Trade Mark

Open at Proper Tab according to First Letter or Letters of Name and refer to Buff Sub-Index sheet for page reference.

COTT FAMILY NAME INDEX No. 75 © 1949 MADE BY THE COTT INDEX COMPANY, COLUMBUS, OHIO SOLD BY PHOTO COPY SUPPLY, MAULDIN, S. C.

FILE NUMBER DATE OF RECORD	GRANTORS FAMILY NAMES	GIVEN NAMES ABCDEFGH	GIVEN NAMES IJKLMNO	GIVEN NAMES PQRSTUVWXYZ	GRANTEES	BOOK	PAGE	No. of Acres	BRIEF DESCRIPTION, LOCATION, ETC. (Not Warranted)
45659 Apr. 22, 1988	Greene	Emily H			Jerry R. Drene Trust Agreement	1322	912		Lot, lot S Douglas Dr. Martindale Kinggate
4554 April 22, 1988	"	Frances M		Frances M. Cochran	D.C. National Bank In.	1322	847		lot 269 Nornington Dr. lots 8 + 9 Marion Rd.
46080 Apr. 26, 1988	Green	Frances M		Frances M. Green	et al	1323	137		Deed of distribution lot #2
48518 May 9, 1988	"	By Greenville County Probate Judge			Cindy Collins Drene	1324	555		Conservatorship #88 BC 23000 34
48517 May 9, 1988	"	By Greenville County Probate Judge			Cindy Collins Drene	1324	563		Conservatorship #88 BC 23000 35
48516 May 9, 1988	"	By Greenville County Probate Judge			Cindy Collins Drene	1324	564		Conservatorship #88 BC 23000 36
48399 May 9, 1988	"	Billy B.			Timber C. King	1324	474		Lot 13 Richmond Hill Sec 4 also 2 ac Austin Sp.
48973 May 11, 1988	"			Wesley Thomas	Robert L. Gones, et al	1324	898	3 ac	Quit Claim Int. Balcome Blvd. Austin Sp. Quit Claim Deed
48972 May 11, 1988	"	David B			Robert L. Gones, et al	1324	900	3	Int Balcome Blvd. also 2 ac Austin Sp. Quit Claim Deed
48971 May 11, 1988	"	Collins			Robert L. Gones, et al	1324	902	3 ac	Int Balcome Blvd. also 2 ac Austin Sp. Quit Claim Deed
48970 May 11, 1988	"	Arleen			Robert L. Gones, et al	1324	906	3 ac.	Int Balcome Blvd. also 2 ac Austin Sp. Quit Claim Deed
48969 May 11, 1988	"		Julius D.		Robert L. Gones, et al	1324	910	3 ac	Int. Balcome Blvd. also 2 ac Austin Sp. Quit Claim Deed
48968 May 11, 1988	"		Jack Allen		Robert L. Gones, et al	1324	912	3 ac	Int Balcome Blvd. also 2 ac Austin Sp. Quit Claim Deed
49183 May 12, 1988	"			Joy E.	Robert L. Gones, et al Loop.	1324	912	3 ac	Int Balcome Blvd. also 2 ac also 1 Quit Claim Deed
49108 May 12, 1988	"	Lina S.			Greenland Development	1324	993		Lot 20 Carrington Greene Washington St. Parcel add
50836 May 12, 1988	"	P. R. Estate of Monica Rustin			Enoque C. Drene et al	1324	962		Deed of Distribution, lot 21 E.
50836 May 18, 1988	"	Emogene C Datre			Madame Justice	1325	685		lot 39 Jackson Sub Sec 14A

DIRECT or GRANTOR Index to Deeds — Greenville County, S. C.

REG. U. S. PAT OFFICE *Chas McColl* County Indexes Since 1888 An Identifying Trade Mark

Open at Proper Tab according to First Letter or Letters of Name and refer to Buff Sub-Index sheet for page reference.

COTT FAMILY NAME INDEX No. 75 © 1949
MADE BY THE COTT INDEX COMPANY, COLUMBUS, OHIO
SOLD BY PHOTO COPY SUPPLY, MAULDIN, S. C.

(pp)

FILE NUMBER DATE OF RECORD	GRANTORS FAMILY NAMES	GIVEN NAMES ABCDEFGHIJ	GIVEN NAMES KLMNO	GIVEN NAMES PQRSTUVWXYZ	GRANTEES	BOOK	PAGE	No. of Acres	BRIEF DESCRIPTION, LOCATION, ETC. (Not Warranted)
50903 May 18, 1988	Green	By atty in fact Ben T. Green, jr.			Sarah McGhee Lurch	1325	710		Pt tract 3 (Pt Lot 12) Chick Spgs Sp. near Greer
" "	"	Margaret M. attly in fact for Margaret M. Green Ben T. jr.			" " "	1325	710		
51967 May 25, 1988	"	Ben J. J.			Doris M. Green	1326	216		Power of attorney
53742 June 3, 1988	"	Frances M. etal			Shirley Ray Baswell	1327	243		Pt Lots 8 + 9 Marion Rd.
57007 June 22, 1988	Greene	Wesley Thomas			Bankers Development Co.	1329	56	25.33	Bethel + Apple Blossom Lane S'ville
57189 June 23, 1988	Green	Loretta			Rudine Green	1329	172		Lot 7 Add to W. Georgia Hts
57226 June 23, 1988	"	Edna S.			South Carolina Dept of Highways + Public Institutions	1329	185	2.0	Ac. Abu Casem
765 July 5, 1988	Greene	Johnny R.			Chester D. Johnson etal	1330	382		Lot 38 Richburg Rd, Mainville
782 July 6, 1988	"	Alicia			Louis E. Jascutti etal	1330	540		Lot 1 Lee Rd + Loren Dr.
7975 July 12, 1988	Green	H. J. Moore etal			Viel Van Tran etal	1331	430		Lot 61 White Oak Hills Farm Dr. Sec. III
"	"	Mathe M. etal			"	1331	430		
3048 July 19, 1988	"	John S.			Tommy M. Brown Jr. etal	1332	116		4 hts Lot 4 Ruby Drive New Ferman
4221 July 26, 1988	"	State of S.C. by P.R. Edwin R.			Rona H. Green	1332	754		Maple Hts Subd Chick Spgs Sp. Crest Rd Deed of Distribution, lot 27
4320 July 26, 1988	"	State of S.C. by P.R. Rona H.			Edwin L. Green	1332	756		Maple Hts Subd Chick Spgs Sp. Deed of Distribution, lot 27, Crest Rd
4318 July 26, 1988	"	State of S.C. by P.R. Rona H.			Wilbur Stepp etal	1332	758		Maple Hts Subd Chick Spgs Sp. Crest Rd Deed of Distribution, lot 27 Maple
4323 July 26, 1988	"	Edwin			Troy Cooper	1332	761		2nd Chick Spgs Sp. lot 27 Crest Rd, Maple Hts Subd

DIRECT or GRANTOR Index to Deeds — Greenville County, S. C.

(99)

REG. U. S. PAT. OFFICE *Chas. M. Cotts* County Indexes Since 1888 An Identifying Trade Mark

Open at Proper Tab according to First Letter or Letters of Name and refer to Buff Sub-Index sheet for page reference.

COTT FAMILY NAME INDEX No. 75 © 1949
MADE BY THE COTT INDEX COMPANY, COLUMBUS, OHIO
SOLD BY PHOTO COPY SUPPLY, MAULDIN, S. C.

FILE NUMBER DATE OF RECORD	GRANTORS FAMILY NAMES	GIVEN NAMES ABCDEFGHIJ	GIVEN NAMES JKLMNOPQ	GIVEN NAMES RSTUVWXYZ	GRANTEES	BOOK	PAGE	No. of Acres	BRIEF DESCRIPTION, LOCATION, ETC. (Not Warranted)
4328 July 26, 1988	Green		W. J. Green	et al	Timothy J. Doyle	1332	765		Lot 12 + 14 Chestnut ac. See 7
6257 Aug 3, 1988	"		J. J. Green	et al	American Federal Bank	1332	765		+ Rental Conditional Assignment of lease
6259 Aug 3, 1988	"		J. J. Green	et al	American Federal Bank	1333	903		Lease Assignment of lessor's int in
6055 Aug 3, 1988	"	By United States Bankruptcy Court		Robert J. et al	United States Bankruptcy	1333	826		Bankruptcy Petition
6260 Aug 3, 1988	"	Ella + L.S. Jr.		et al	S.S. Green Sr.	1333	902	0.56 ac.	E. Butler Ave
8531 Aug 16, 1988	"	By note w/ Margeant		et al	Alliance Mtg Co.	1335	134		Lot 49 University Hqts Katherine Dr.
8829 Aug 17, 1988	"	By note w/ James H.		et al	Douglas C. Primm	1335	366		Lot 206 Walsley Rd. Del Notes Estate See 111
10013 Aug 24, 1988	"	Estate of By P. H.			Dady W. Green	1335	985		Part of Sec 2, 3rd Tract Part of Distribution, lot 4
10885 Aug 30, 1988	"	Carroll L.		Roger S.	Jay R. Howard	1336	482		Lot 25 Sec A. Bower Estates See 7
14915 Sept 8, 1988	"	Dina G.			David J. Greene Jr.	1337	468		Lot 19 Carrington Greens Interest in lease see BK 1289 pg 106 Satisfaction of Assignment of lessor's
16812 Oct 3, 1988	"		L.S. Sr.		American Fed S & L Assoc dba Pelham Falls Venture	1339	33		
	"		Laura M.		Pelham Falls Corp. et al	1340	80	0.296 ac.	J.C. Hwy #14

DIRECT or GRANTOR Index to Deeds — Greenville County, S. C.

REG. U. S. PAT OFFICE *Chas McCott* County Indexes Since 1888 An Identifying Trade Mark

Open at Proper Tab according to First Letter or Letters of Name and refer to Buff Sub-Index sheet for page reference.

COTT FAMILY NAME INDEX No. 75 © 1949 MADE BY THE COTT INDEX COMPANY, COLUMBUS, OHIO SOLD BY PHOTO COPY SUPPLY, MAULDIN, S. C. (RR)

FILE NUMBER DATE OF RECORD	GRANTORS FAMILY NAMES	GIVEN NAMES ABCDEFGHIJ	GIVEN NAMES JKLMNO	GIVEN NAMES PQRSTUVWXYZ	GRANTEES	BOOK	PAGE	No. of Acres	BRIEF DESCRIPTION, LOCATION, ETC. (Not Warranted)
17393 Oct 6, 1988	Green		Laura M.		Duke Power Co. Telegraph Co.	1340	360		Right of way
17393 Oct 6, 1988	Green	Creek Area, Inc.			American Telephone + Telegraph Co.	1340	382		Easement
19371 Oct 19, 1988	Greene			Norman Steve	Isaac E. Greene	1341	513	4.76 ac.	Highland Sp.
19372 Oct 19, 1988	"	Elizabeth M. DeVries			Donald Norman Mayfield	1341	514	4.76 ac.	Highland Sp. Creek Hill Rd
19847 Oct 21, 1988	Green			Robert S. etal	Greenville County	1341	765		Statement of Consent (Mud)
20620 Oct 27, 1988	Greene			Joie Pauline	Michael D. Hamrick	1342	280	3.50 ac.	Arledge Rd.
"	"			"	"	1342	280		
21215 Oct 31, 1988	Greene		S. Yaw M	etal	Floyd A. Randolph	1342	704		Lot 84 Coleman hqts
"	"		Joyce	etal	"	1342	704		
22249 Nov 4, 1988	"			Rollan R.	Blue Ridge Electric Cooperative Inc.	1343	253		Easement
22250 Nov 4, 1988	"		M. W.		Blue Ridge Electric Cooperative Inc.	1343	255		Easement
22251 Nov 4, 1988	"	Donald P.		Rollan R.	Blue Ridge Electric Cooperative Inc.	1343	257		Easement
24742 Nov 26, 1988	"	By Greenville County Tax Collector Majie Walker			Robert Bruce	1344	822		Lake Lanier Lot 346 Morgan Sec 3
25500 Nov 28, 1988	"	By Greenville County Tax Collector Maurice R.			Robert Bruce	1345	361		Lot Lake Lanier Colony Mt. Sp.
25755 Nov 29, 1988	"	Darla + Lawrence			Metropolitan Sewer Subd.	1345	484		Right of way (513.2-1-4)
25754 Nov 29, 1988	"	Darla + Lawrence			Metropolitan Sewer Subd.	1345	486		Right of way 513.2-1-4

DIRECT or GRANTOR Index to Deeds - Greenville County, S. C.

(55)

REG. U. S. PAT. OFFICE *Chas. McCott* County Indexes Since 1888 An Identifying Trade Mark


Open at Proper Tab according to First Letter or Letters of Name and refer to Buff Sub-Index sheet for page reference.

COTT FAMILY NAME INDEX No. 75 © 1949 MADE BY THE COTT INDEX COMPANY, COLUMBUS, OHIO SOLD BY PHOTO COPY SUPPLY, MAULDIN, S. C.

FILE NUMBER DATE OF RECORD	GRANTORS FAMILY NAMES	GIVEN NAMES ABCDEFGHIJ	GIVEN NAMES JKLMNO	GIVEN NAMES PQRSTUVWXYZ	GRANTEES	BOOK	PAGE	No. of Acres	BRIEF DESCRIPTION, LOCATION, ETC. (Not Warranted)
25753 Nov 29, 1988	Green		S		Metropolitan Sewer Subd.	1345	496		Right of way (573.2 - 1-4)
26128 Nov 30, 1988	Greene		David Jefferson et al	Greene	Robert C. Hartley et al	1345	685		Lot 50 Walker Crossing
27095 Nov 6, 1988	Green		David Jefferson et al	Greene		1345	685		
27543 Dec 8, 1988	"		David Jefferson et al	Greene		1346	199		Sec 3 Lot 56 Englewood Dr. Gantt Jp. Simpsonville
28915 Dec 16, 1988	"		David Jefferson et al	Greene	William F. Arrington	1346	456		Lot 57 Helen St, Forest Park
29448 Dec 21, 1988	"		David Jefferson et al	Greene	Rene Greuter	1347	389		Lot lot 2 Green Rd St. Bate Sp. Maritta
29447 Dec 21, 1988	"		David Jefferson et al	Greene	Laten E. Green Jr.	1347	682		Deed of Distribution, Lot Saluda St. Bate Sp. Maritta
29841 Dec 22, 1988	Greene		David Jefferson et al	Greene	Carolyn Green Straka et al	1347	680		Deed of Distribution, Lot Saluda
20320 Dec 28, 1988	Greene		David Jefferson et al	Greene	Denise V. Jones	1347	942	2.0	ac : Ledbetter Rd. Village
130910 Dec 29, 1988	Greene		David Jefferson et al	Greene	Linda C. Pallard	1348	208		Lot 35 Sec I Pines Mill
123 Jan 3, 1989	"		David Jefferson et al	Greene	Wiane C. Brown et al	1348	527	4.59	ac. Weather Dr
744 Jan 5, 1989	Green		David Jefferson et al	Greene	Barry D. Hammond	1348	888		Lot 18 Northwood Sec I
1569 Jan 11, 1989	Greene		David Jefferson et al	Greene	Patricia Goy Green	1348	999		Lot 9 Marine Cross Subd.
1776 Jan 12, 1989	Green		David Jefferson et al	Greene	Linda C. Hendley et al	1349	825		Lot Hwy 14 Chick Spp Jp.
2402 Jan 18, 1989	"		David Jefferson et al	Greene	William J. Arrington et al	1350	1		Easement
	"		David Jefferson et al	Greene	Carolyn Green Straka et al	Re Record 1350	416		St. Bate Sp. Maritta Sec 36 Deed of Distribution, Lot Saluda

DIRECT or GRANTOR Index to Deeds — Greenville County, S. C.

REG. U. S. PAT. OFFICE *Chas. McCott* County Indexes Since 1888 An Identifying Trade Mark

 Open at Proper Tab according to First Letter or Letters of Name and refer to Buff Sub-Index sheet for page reference.

COTT FAMILY NAME INDEX No. 75 © 1949
MADE BY THE COTT INDEX COMPANY, COLUMBUS, OHIO
SOLD BY PHOTO COPY SUPPLY, MAULDIN, S. C.

(TT)

FILE NUMBER DATE OF RECORD	GRANTORS FAMILY NAMES	GIVEN NAMES ABCDEFGHIJ	GIVEN NAMES JKLMNOPQ	GIVEN NAMES RSTUVWXYZ	GRANTEES	BOOK	PAGE	No. of Acres	BRIEF DESCRIPTION, LOCATION, ETC. (Not Warranted)
2465 Jan 15, 1989	Greene		Estate of B. P. R. James William		Dorothy Greene Hardister Public Transportation South Carolina Dept of Highways	1350	422		Sec. A. Woodside Maple Deed of Distribution, Lot 10
2902 Jan 20, 1989	Green			Robert J.		1350	633		Right of way
3028 Jan 20, 1989	"	Alma	Pace et al		Clifford Pace	1350	737		Lot 1.9 acres Ingaloo Rd. Green
3034 Jan 20, 1989	"		Luther C.		Margie Ann Green Public Transportation S.C. Dept of Highway	1350	733		Lot 14.18 ac. Prop of Luther C
3648 Jan 25, 1989	"		Mathie J			1351	107		Right of way New Child Spay 2p.
4100 Jan 27, 1989	"		Ben J.		Winifred M. Messer et al	1351	273		pt lots 12 + 13 Woodside Dr.
4869 Feb 1, 1989	Greene	Cindy	et al		Timothy C. Moore	1357	820		Sec 1 Lot 31 Carington Greene
4979 Feb 2, 1989	Greene	David	et al		Carinya Grene Sec. I	1351	884		Waiver by Subseq Div Violation
6014 Feb 10, 1989	Green		By master W. Daniel Graham et al Motel Inc.		Trust Savings Bank FA	1352	683		6.98 ac Mauldin Rd 3.77 ac. U.S Hwy 276 (Duncan Rd)
6767 Feb 15, 1989	Green		Motel Inc.		Trust & L. Assoc. FA Finance Inc.	REM	22		Judgment Roll 88-7035 Sub. Bld. Blk 1202 p. 293
6768 Feb 15, 1989	Green		Motel Inc.		Security Pacific Business	1988	750		Release Memorandum of Assign from Judgment Roll 88-7035 Sub. Bld. Blk 1233 p. 529
7349 Feb 20, 1989	"	Edith A			Marion H. Ware	1353	408		United Power of attorney
7670 Feb 21, 1989	"	Ernest J	et al		Albert B. Parks et al	1353	591		Lot 6 Curran Rd Woodmont Plate Sec. I
"	"	Edith A	et al	By atty in fact Marion Ware et al	"	1353	591		
8260 Feb 24, 1989	"		NKA Sharon Ann Smith Sharon		Greenville Federal Credit Union	1353	992		Lot 70 Western Hill Sec 1 + 2

DIRECT or GRANTOR Index to Deeds — Greenville County, S. C.

(uu)

REG. U. S. PAT. OFFICE *Chas. McCall* County Indexes Since 1888 An Identifying Trade Mark

 Open at Proper Tab according to First Letter or Letters of Name and refer to Buff Sub-Index sheet for page reference.

COTT FAMILY NAME INDEX No. 75 © 1949
MADE BY THE COTT INDEX COMPANY, COLUMBUS, OHIO
SOLD BY PHOTO COPY SUPPLY, MAULDIN, S. C.

FILE NUMBER DATE OF RECORD	GRANTORS FAMILY NAMES	GIVEN NAMES ABCDEFGHIJ	GIVEN NAMES JKLMNOPQ	GIVEN NAMES RSTUVWXYZ	GRANTEES	BOOK	PAGE	No. of Acres	BRIEF DESCRIPTION, LOCATION, ETC. (Not Warranted)
8506 Feb 27, 1989	Greene	Estate of By P. H. Frank Alfred			Elaine O Greene ^{etal}	1354	120		ac. Near Inyon, Deed Distribution 3.6 ac. + 0.93 ac. Less 0.26
8931 Mar 1, 1989	Green			^{the} Sheldon ^{B the} Roberta	Radu Ivanovich ^{etal}	1354	432		Lot 106 Castlewood Drive
9265 Mar 2, 1989	Dreame	Fred			Lauren Electric Cooperative Finance Inc.	1354	682		Right of way
9708 Mar 6, 1989	Greens	By master W. Daniel Yarbrough Jr.		Robert L.	Security Pacific Business	1357	991		Lot 284A Chesapeake Lane Potomac Lot 284 Chesapeake Dr also
10411 Mar 9, 1989	"	By master W. Daniel Yarbrough Jr		Hotels Inc.	Carteret Savings Bank SA	Re Record	1355 560	3.77	acres U S Hwy 276 + 6.98 acres Mauldin Rd. also Personal property see Deed Bk 1352 pgs 683
" "	"	"	"	"	" " "	Re Record	1355 560		
" "	"	"	"	"	" " "	Re Record	1355 560		
10682 Mar 13, 1989	"	SA Kathy D. & Kimmell Kathy D.			Stene J. Green	1355	740		Estate Sec III Int Lot 11 Chesterfield
11325 Mar 16, 1989	Greene	Beth M + Joel C. Jr.			Mark J. Matthews	1356	109	1.02	Highland Sp. Acres Berry's mill Rd.
11576 Mar 17, 1989	"	James C			Doris H. Green	1356	225		Power of attorney
11575 Mar 17, 1989	"	Doris H. FKA Elaine M. Coleman			Elizabeth C. McKinney	1356	229		Power of attorney
11670 Mar 17, 1989	"	Elaine Coleman			Nancy A. Wisniewski	1356	304		Lot 24 Dogwood Lane
14234 Apr 3, 1989	Green	Don E ^{etal}			Edgar A. Pierson	1358	28		Lot 99 River Drive Sec 2
"	"	Denise W ^{etal}			"	1358	28		
14810 April 6, 1989	"	m Donald			Clarence W. Greene	1358	281		General Durable Power attorney

DIRECT or GRANTOR Index to Deeds — Greenville County, S. C.

REG. U. S. PAT. OFFICE *ChumCott* County Indexes Since 1888 An Identifying Trade Mark

Open at Proper Tab according to First Letter or Letters of Name and refer to Buff Sub-Index sheet for page reference.

COTT FAMILY NAME INDEX No. 75 © 1949
MADE BY THE COTT INDEX COMPANY, COLUMBUS, OHIO
SOLD BY PHOTO COPY SUPPLY, MAULDIN, S. C.

(VV)

FILE NUMBER DATE OF RECORD	GRANTORS FAMILY NAMES	GIVEN NAMES ABCDEFGHIJ	GIVEN NAMES KLMNO	GIVEN NAMES PQRSTUVWXYZ	GRANTEES	BOOK	PAGE	No. of Acres	BRIEF DESCRIPTION, LOCATION, ETC. (Not Warranted)
15067 April 7, 1989	Greene			Matthei	Sueille C. Handley	1358	427		# 14 <i>Greene</i> Quit claim deed lot, State Hwy
15717 April 12, 1989	Green	Aileen	Collins		Donald Green	1358	745		Quit claim Int lot 2 E Bethel Rd
15716 April 12, 1989	"	David B.			Donald Green	1358	744		Quit claim Int lot 2 E Bethel Rd
15716 April 12, 1989	"		Jack	Allen	Donald Green	1358	740		Quit claim Int lot 2 E Bethel Rd
15713 April 12, 1989	"		Julius		Donald Green	1358	738		Quit claim Int lot 2 E Bethel Rd
15715 April 12, 1989	"			Wesley Thomas	Donald Green	1358	743		Quit claim Int lot 2 E Bethel Rd
15709 April 12, 1989	"			J & E	Donald Green	1358	736		Lot 2 E Bethel Rd
16713 April 19, 1989	"	By United States Bankruptcy Court et al			United States Bankruptcy Court et al	1359	299		Bankruptcy Petition
16940 April 20, 1989	Green	Alvin			Duke Pomeroy Co.	1359	467		Right of way
19479 May 4, 1989	"	Albert S. & Suzanne		Rickey et al	Fannie M. E. Green	1360	933		Lot 18 Belle Court Bellas Dance South Sp.
"	"	Johnny Dunge & John Luther		et al	"	1360	933		"
"	"			Jimmy D et al	"	1360	933		"
19849 May 8, 1989	Greene			Mattha Suppess	Thomas J. Barkocz et al	1361	131		Dee Ranchettes both 6'ville & 1/2 Quit claim lot 8 = 5.6 ac. Bethel
19970 May 8, 1989	Greene		S/A Paul S. Greene	Paul J et al	Golden Strip Properties	1361	189		Lot 4 Quail Run Circle, Quail Run Subd. H. Inw
"	"		S/A Sara M. Green	Sara M et al	"	1361	189		"
20755 May 12, 1989	Greene			Jim Johnson	Roy Davis Greene	1361	600		Power of attorney

DIRECT or GRANTOR Index to Deeds — Greenville County, S. C.

(w w)

REG. U. S. PAT OFFICE *Chas McCott* County Indexes Since 1888 An Identifying Trade Mark

Open at Proper Tab according to First Letter or Letters of Name and refer to Buff Sub-Index sheet for page reference.

COTT FAMILY NAME INDEX No. 75 © 1949
MADE BY THE COTT INDEX COMPANY, COLUMBUS, OHIO
SOLD BY PHOTO COPY SUPPLY, MAULDIN, S. C.

FILE NUMBER DATE OF RECORD	GRANTORS FAMILY NAMES	GIVEN NAMES ABCDEFGHIJ	GIVEN NAMES JKLMNO	GIVEN NAMES PQRSTUVWXYZ	GRANTEES	BOOK	PAGE	No. of Acres	BRIEF DESCRIPTION, LOCATION, ETC. (Not Warranted)
2096 May 12, 1989 22/22	Greene			Roy Davis	Tris Downey Greene General Authority	1361	606		Power of attorney
May 22, 1989 25039	Green		jackie ^{m.}		Western Carolina Regional etal	1362	459		Right of way 574.7-1-26 Near Marietta
May 26, 1989 22208	"	H. B.			John H. Cochran etal	1362	868		PT Lot 13 = 14.40 acres attorney
May 30, 1989 26383	Greene	Bertrude ^{P.}			E. Longo Greene	1362	974		General & Durable power Sp. Sp.
June 19, 1989 27453	Green	Beulah ^{m.}			Gentle Bryant	1364	930		Lot 2 St. Mark Rd Chick
June 23, 1989 27937	"	Craig A. + Melodie ^{G.} Wynn			John Craig Book	1365	532		Lot 22 Sherwood Forest = 0.93 ac.
June 28, 1989 30175	Greene	Chad		Scott Redney	Elaine V. Greene etal	1365	853	3.6	ac = tract 1 - less 0.26 ac. tract 2
July 12, 1989	Greene	Dennis W W	etal		Joseph Gray Corn	1367	178		Lot 44 Breakfast Eat
20828 July 17, 1989 33844	Green	Brenda E. Skell Cora	etal	Summit July 9, 1989 RHC #49941	Bill G. McGraw etal	1367	526		General Power of attorney Augusta Co. Subd
Aug 1, 1989 35903	Green		J. S. Lynda		Ronald J. Cole etal	1369	074		Deed claim, Lot 213 Jasper Mine sect I + II
Aug 1, 1989 36112	Green			Ronald F.	Ravin B. Cleary etal	1369	116		Unit 10 B Woodrow Jones Phase II
Aug 15, 1989 36821	"	By P.O. Martha G. Crandall Bertrude			J. Olin Jones	1370	336		Lot Pine Ave. Chick Sp. Sp.
Aug 18, 1989 37125	"		et al by P.R. Minnie B.		Lionel P. Greene	1370	664		Lot 15, 16, 17, 18 Deed of Distribution, Life Estate
Aug 21, 1989 37235	"	Flora ^{P.R.}			Willie Wilson etal	1370	815		Lot 14, Sherman on Nichols St.
Aug 21, 1989	"	Wiane etal			Arbutus Wood Burrell	1370	883	2.35 ac	J.C. Hwy 290

DIRECT or GRANTOR Index to Deeds — Greenville County, S. C.

REG. U. S. PAT. OFFICE *Chumlett* County Indexes Since 1888 An Identifying Trade Mark

Open at Proper Tab according to First Letter or Letters of Name and refer to Buff Sub-Index sheet for page reference.

COTT FAMILY NAME INDEX No. 75 © 1949
MADE BY THE COTT INDEX COMPANY, COLUMBUS, OHIO
SOLD BY PHOTO COPY SUPPLY, MAULDIN, S. C.

(XX)

FILE NUMBER DATE OF RECORD	GRANTORS FAMILY NAMES	GIVEN NAMES ABCDEFGHIJ	GIVEN NAMES JKLMNOPQ	GIVEN NAMES RSTUVWXYZ	GRANTEES	BOOK	PAGE	No. of Acres	BRIEF DESCRIPTION, LOCATION, ETC. (Not Warranted)
38257 Aug 8, 1989	Green	Blank	Blank		Joe F. Gray et al Subdistrict Metropolitan Sewer	1371	511		3 ac. Butler sp.
41841 Sept 18, 1989	"			Club Valley Country		1373	440		Right of Way (481-4-25.3) Black Dr. = 1/2 ac.
42264 Sept 19, 1989	"	Blank			Doris Green	1373	646		Deed of Distribution, lot 19.3
42269 Sept 19, 1989	"	Doris			Rebecca G. Blanton	1373	655		lot 19.3 Black Dr. = 1/2 ac.
42351 Sept 20, 1989	"			Green Willie	Patricia Green	1373	702		Power of attorney Parcel, Clark mt. Rd
44463 Oct 3, 1989	Greene	Chad W		Robt S. P.R.	Manus Greene	1374	913		lot 2.1 ac. Clark mt. Rd. also mt. Rd. also parcel
44465 Oct 3, 1989	Greene			Rebekah Roberts	Manus Greene et al	1374	910		Deed of Distribution 2.1 ac Clark
44903 Oct 5, 1989	Green	Joyce M.			Ellis Green III et al	1375	156		lot 112 Sec 2 Tulle
47333 Oct 19, 1989	"			Robert M	Carolyn B. Green	1376	738		Special Power of attorney
50138 Nov 6, 1989	"		By P.R.	Margaret Miller	Benjamin J. Green Jr. et al	1378	565		Deed of Distribution, lot property Cappoline court Subd.
51909 Nov 16, 1989	Greene	C. Robert	Mildred		Charles Brian Miller	1379	723		lot 158 Manchester Ave Sec 2 lot 15 = 67/100 acres Sunny Lane
52920 Nov 22, 1989	"			Joyce M. et al	Jerris A. Gray	1380	406		lot 15 + 16 Less lot 15 also P.R. Mtn sp.
53397 Nov 28, 1989	Green			Naomi et al Sally	Ronnie Pierce	1380	709		lot 12 acres Less 2 acres Blount Deed property
54571 Dec 4, 1989	"	Douglas G.			Ada C. Green et al	1381	464		Deed of Distribution, lot 37.34 ac Blount
54572 Dec 4, 1989	"	Douglas G.			Ada C. Green et al	1381	467		Deed of Distribution, lot 37.34 ac Blount
54573 Dec 4, 1989	"	Douglas G.			Ada C. Green et al	1381	470		Deed of Distribution, lot 37.34 ac Blount

DIRECT or GRANTOR Index to Deeds — Greenville County, S. C.

(44)

REG. U. S. PAT OFFICE *Cott* County Indexes Since 1888 An Identifying Trade Mark

Open at Proper Tab according to First Letter or Letters of Name and refer to Buff Sub-Index sheet for page reference.

COTT FAMILY NAME INDEX No. 75 © 1949
MADE BY THE COTT INDEX COMPANY, COLUMBUS, OHIO
SOLD BY PHOTO COPY SUPPLY, MAULDIN, S. C.

FILE NUMBER DATE OF RECORD	GRANTORS FAMILY NAMES	GIVEN NAMES ABCDEFGH	GIVEN NAMES IJKLMNO	GIVEN NAMES PQRSTUVWXYZ	GRANTEES	BOOK	PAGE	No. of Acres	BRIEF DESCRIPTION, LOCATION, ETC. (Not Warranted)
54639 Dec 4, 1989 58322	Green		Id Morris		Johnny D. Shelkeld <i>et al</i>	381	482		pt lot 3 White Horse Rd.
Dec 8, 1989	"		21 Martha Sue		Dawn Johnson <i>et al</i>	381	913		1 ac. Oaklawn Dr.
Dec 28, 1989 58334	Added. Oct '82, 1997	Edna <i>et al</i>			B.P. Oil Co.	383	819	.4410 ac	U.S. Hwy 276