

DIRECT or GRANTOR Index to Deeds — Greenville County, S. C.

REG. U. S. PAT. OFFICE *Chas McCott* County Indexes Since 1888 An Identifying Trade Mark

Open at Proper Tab according to First Letter or Letters of Name and refer to Buff Sub-Index sheet for page reference.

COTT FAMILY NAME INDEX No. 75 © 1949
MADE BY THE COTT INDEX COMPANY, COLUMBUS, OHIO
SOLD BY WALKER, EVANS & COGSWELL CO., CHARLESTON, S.C.

(A)

FILE NUMBER	DATE OF RECORD	GRANTORS FAMILY NAMES	GIVEN NAMES ABCDEFGH	GIVEN NAMES IJKLMNO	GIVEN NAMES PQRSTUVWXYZ	GRANTEES	BOOK	PAGE	No. of Acres	BRIEF DESCRIPTION, LOCATION, ETC. (Not Warranted)
18473	Dec. 6, 1975	Gilreath			Tr.	Regency Manor Apt, ^{a pts.}	1014	305		+ Tract 2 = 15.12 Acs Sulphur Spgs. Rd + Tract A = 31.55 Acs
24429	Apr. 22, 1975	"	Nana Willson			William Arthur Jones	1017	153		"Woodland Hills" + Tract Lot 41 Wildwood Rd
23918	Mar. 19, 1976	"	Emily +	Paul B.		Jack E. Bowers ^{etal.}	1033	384	2	Acs. Sulphur Tp.
24443	Mar. 25, 1976	"		R.	etal.	Harriet D. Mison	1033	654	}	Lot 13 Co. Camille Ave + Mrs Pherson, et. (June)
"	"	"			etal.	" "	1033	654		
27114	Apr. 21, 1976	"		R.		+ Johnson Atty. at Law, a pts. Richardson, Dullison	1035	86		Williams Rd. + Tract Lot 20 + pt. Lot 22 D'Paul Tp
30133	May 21, 1976	"	H. J. Jr.			Cherie G. Callahan	1036	682	12.47	Acs. Jackson Grove Rd. + Tract B, quarter 1/4
32322	June 21, 1976	"				William J. Johnson	1036	24	.24	Tract, + Tract B, 1/4 Sec. 10, T12N, R10E, S1E
24717	July 20, 1976	"	Elizabeth			George Barber	1040	199		Tract B, 1/4 Sec. 10, T12N, R10E, S1E
12323	Nov. 3, 1976	"	Dewey L.			Robert E. Bruce	1045	610	30.60	Quarter Tp. also life Est Acs. Gille - Woodruff Rd
16295	Dec. 16, 1976	"		R.	etal.	Jacobus P. Botes ^{etal.}	1047	964	}	Lot 4 Old Hundred Rd. Oaklawn Tp.
"	"	"			etal.	" "	1047	964		
21453	Feb. 15, 1977	"				Elizabeth B. Hammond	1051	4	3.10	Church, Highland Tp. Acs. Spear Camp Creek Baptist Near Deer
32796	May 31, 1977	"	Elizabeth			Justin Verieux ^{etal.} New	1057	571	7.70	Acs. Anderson Ave.
15030	Nov. 15, 1977	"			Ruby L.	Parker Sewer & Fire Suid	1068	481		Right of way
15030	Nov. 15, 1977	"			Ruby L.	Parker Sewer & Fire Suid	1068	483		Right of way

DIRECT or GRANTOR Index to Deeds - Greenville County, S. C.

(A) REG. U. S. PAT OFFICE *Chas McCatt* County Indexes Since 1888 An Identifying Trade Mark

Open at Proper Tab according to First Letter or Letters of Name and refer to Buff Sub-Index sheet for page reference.

COTT FAMILY NAME INDEX No. 75 © 1949 MADE BY THE COTT INDEX COMPANY, COLUMBUS, OHIO SOLD BY WALKER, EVANS & COGSWELL CO., CHARLESTON, S.C.

FILE NUMBER DATE OF RECORD	GRANTORS FAMILY NAMES	GIVEN NAMES ABCDEFGHIJ	GIVEN NAMES JKLMNO	GIVEN NAMES PQRSTUVWXYZ	GRANTEES	BOOK	PAGE	No. of Acres	BRIEF DESCRIPTION, LOCATION, ETC. (Not Warranted)
22092 Jan 25, 1978	Gilbreath	as Tr. Elizabeth, et al			Jefferson H. Arrington	1072	581		O'Neal Tr. Lot 2-1.05 Acs. Rutherford Rd.
24398 Feb 17, 1978	"	L. Dewey & Lillie Alma			Parker Sewer & Fire Subd	1073	888		Right of Way 80' on East Onebrook"
33671 May 11, 1978	"		Juanita P. + Robert S.		George P. Graf, et al	1079	2		Pl. Lot 13 (lot 12) Briarcliffe Dr. (Central
34382 May 18, 1978	"	Company, Inc.			George Alf Ruff, Jr. et al	1079	445		Lot 5 E. Parkin Mill Rd. Ave. (Lucille St.) "Chapin Springs"
2759 July 26, 1978	"		Margaret C.		Hayne P. Glover	1083	880		Lot 1 Blk. 1 Chapin St. + Watts Forest "Map II"
6836 Aug 31, 1978	"		forget.		C. Kendall Crouse, et al	1086	478		Lot 48 Windermead Dr. "Cherokee"
9526 Sept 25, 1978	"	Elizabeth et al			Eugene Lee Adams, et al	1088	525		Lot A.C. Hwy 171
15242 Nov 15, 1978	"	Dewey S. et al			Parker Sewer + Fire Subd.	1091	973		Right of Way (243-3-81)
"	"	Alma			" " "	1091	973		
16008 Nov 22, 1978	"	D/B/A Gilbreath Construction Co. (also K/A Gilbreath Construction Co. Alvin, et al			Thomas H. Austin, et al	1092	476		
"	"	D/B/A Gilbreath Construction Co. A/K/A Gilbreath Construction Co. Julius D., et al			" " "	1092	476		Lot 118 Chapman Rd. Sec. III "Chanticleer"
16006 Nov 22, 1978	"	Company, Inc.			Thomas H. Austin, et al	1092	477		"Chanticleer" Lot 118 Chapman Rd. Sec. III
25864 Mar 9, 1979	"		Lillie J.		Duke Power Co.	1098	115		Right of Way Prop. Regime
25925 Mar 12, 1979	"		James R.		William R. Timmons, III	1098	170		Unit 15-B Briarcrest Cond. Horiz.
31960 May 2, 1979	"	Charles E.			Margaret C. Gilbreath	1101	661		Powers of Attorney
31961 May 14, 1979	"		Margaret C.		Charles E. Gilbreath	1101	666		Powers of Attorney

DIRECT or GRANTOR Index to Deeds — Greenville County, S. C.

Open at Proper Tab according to First Letter or Letters of Name and refer to Buff Sub-Index sheet for page reference.

KEYS PRINTING CO., GREENVILLE, S. C.

(B)

FILE NUMBER DATE OF RECORD	GRANTORS FAMILY NAMES	GIVEN NAMES ABCDEFGH	GIVEN NAMES IJKLMNO	GIVEN NAMES PQRSTUVWXYZ	GRANTEES	BOOK	PAGE	No. of Acres	BRIEF DESCRIPTION, LOCATION, ETC. (Not Warranted)
38143 June 22, 1979 1867	Gilreath		Melvin C.		Ralph E. Knight Co. of Gr. Pts.	1105	344		Hqts. " Lots 31 + 32 West Dr. " Coleman
July 17, 1979 2693	"		J. A. Jr. et al		Babbs Hollow Development	1106	849		Memorandum of Partnership Agreement
July 24, 1979 6233	"		James F.		James F. Gilreath, Jr.	1107	506		Lot Jackson Grove Rd. "Idlewild"
Aug 21, 1979 6800	"		Jackie M. Robert D.		Bobbie J. Griffin Bennett	1109	828		Lot 50 Antioch Church Rd.
Aug 27, 1979 10307	"	Frank			Duke Power Co.	1110	213		Right-of-Way Meadow Rd. "Sugar Creek" See I Map III
Sept 26, 1979 12829	"		Juanita P. et al	Robert S.	Helen A. Derainson a Hum Pts.	1112	233		Lot 123 Cor. Sugar Creek + Sun
Oct. 16, 1979 "	"		J. A., Jr.		Babbs Hollow Dev. Co.	1113	729		First Amendment to Memorandum of Partnership Agreement - Joe Orig. see deed bk. 1106 pg. 349
" 16505	"		"		"	1113	729		
Nov. 15, 1979 21816	"		James R.		Cecelyn J. Gilreath	1115	641		Unit 171 "Inglewood" Horg. Prop. Reg.
Jan. 11, 1980 26073	"			Pearl A.	Mrs. Lear Gilreath	1118	788	10	acres O'Neal Sp.
Feb. 29, 1980 29202	"		Juanita P. et al	Robert L.	William Timothy Raines et al	1121	368		Lot 5 Northwood ave.
Apr. 2, 1980 31676	"		J. A., Jr.		Gallina Creek, Inc.	1123	243		Lot 16 Lots "Gallina Creek"
Apr. 28, 1980 33962	"	mbir + admin	Charles E. et al		Mark E. Coburn et al	1124	732		Lot Hampton ave. (Highland ave.)
May 23, 1980 34520	"		Hewey L., atty in fact for	Hogged Kent R.	Maniel International Corp.	1126	263		Lots 1 + 2 Anderson Rd.
May 30, 1980 over	"			R. L.	John R. Hubbard et al	1126	689	1	acre Augusta Rd. Grease Sp.

DIRECT or GRANTOR Index to Deeds — Greenville County, S. C.

7
(B1)

Open at Proper Tab according to First Letter or Letters of Name and refer to Buff Sub-Index sheet for page reference.

KEYS PRINTING CO., GREENVILLE, S. C.

FILE NUMBER DATE OF RECORD	GRANTORS FAMILY NAMES	GIVEN NAMES ABCDEFGHIH	GIVEN NAMES IJKLMNO	GIVEN NAMES PQRSTUVWXYZ	GRANTEES	BOOK	PAGE	No. of Acres	BRIEF DESCRIPTION, LOCATION, ETC. (Not Warranted)
10467 Oct. 2, 1980	Gilreath	et al Harold			James A. Aksamit et al	1134	711		Pt. tract 4 = 2.83 acs. Woods Rd. Chick App. Tp.
" "	"	et al Helen			" " " "	1134	711		
10466 Oct. 2, 1980	"	et al Harold			Joseph L. Cannon et al	1134	712		Pt. tract 4 = 2.83 acs. Woods Rd. Chick App. Tp.
" "	"	et al Helen			" " " "	1134	712		
16162 Nov. 24, 1980	"			Melvin C.	Robert Hugh Vernon et al a Gen. Pts.	1137	958		Pt. lot 13 Williams Rd.
20368 Jan. 15, 1981	Gilreath			J. A., Jr.	Gilreath / Small Dev. Co. a Gen. Pts.	1140	783		Int. tract also easement
20369 Jan. 15, 1981	"			J. A. Jr.	Gilreath / Small Dev. Co. a Gen. Pts.	1140	785		Int. tract
20477 Jan. 15, 1981	"			J. A. Jr.	Pathology Partnership a Gen. Pts.	1140	892		Int tract Re Record
21637 Jan. 29, 1981	Gilreath			J. A. Jr.	Gilreath / Small Dev. Co.	1141	691		Int tract also easement for sig see
22015 Feb. 3, 1981	Gilreath			James F.	Duke Power Co.	1142	76		Right of Way & Rents
22608 Feb. 9, 1981	Gilreath			Development Co. a Gen. Pts. (See) BK Dennis S. Indersley # 29902 Small	198 P 97.5 11-73 Community Bank	1142	462		Conditional Assignment of Lease
23330 Feb. 17, 1981	Gilreath			Development Co. a Gen. Pts. BK 1501 PA 515 Small	Surgical Center a Ltd. Pts. Greenville Ambulatory	1142	845		Short Form Memorandum of Lease
25564 Mar. 12, 1981	Gilreath			Margaret C.	Jerome K. Jay, Jr.	1144	227		Lot 19 Rowley St.
29008 Apr. 15, 1981	Gilreath	Charles E. Jr.			M. Brooke Gallagher et al works, City of S. C. Commissioners of Public	1146	343		Pt. lot 13 Brist and Oakland Hgts Memorial Medical Ct.
33754 June 4, 1981	Gilreath					1149	392		Water lines, main, valves etc.
36225 June 30, 1981	Gilreath			Lillie J.	Frances Pace	1150	850		Lot Saluda Sp. also easement

DIRECT or GRANTOR Index to Deeds — Greenville County, S. C.

7

☞ Open at Proper Tab according to First Letter or Letters of Name and refer to Buff Sub-Index sheet for page reference.

KEYS PRINTING CO., GREENVILLE, S. C.

(C)

FILE NUMBER DATE OF RECORD	GRANTORS FAMILY NAMES	GIVEN NAMES ABCDEFGHIJ	GIVEN NAMES JKLMNO	GIVEN NAMES PQRSTUVWXYZ	GRANTEES	BOOK	PAGE	No. of Acres	BRIEF DESCRIPTION, LOCATION, ETC. (Not Warranted)
28 July 1, 1981 3738	Gilreath				George K Jay, Jr. et al	1150	921		Lot David St.
Aug 10, 1981 5467	"				M. Brooks Gallagher a Gen. Pts.	1153	311		Lot 2 Keowee Ave Memorial Medical Park
Aug 28, 1981 5466	"				G. L. Jr. et al Development Co. a Gen. Pts.	1154	254		Parcel Memorial Medical Dr.
Aug 28, 1981 5435	" /				Small Co a Gen. Pts.	1154	258		mt. Strip to Greenville County Dedication: Park
Aug 28, 1981 5490	" /				Small Dev. Co a Gen. Pts.		406		Dedication: Park & Streets
Aug 28, 1981 7997	" /				Small Dev. Co a Gen. Pts.	REM	239		Non-Disturbance Agreement Subordination: Attorney and Tenace
Sept 29, 1981 11927	"				Margaret C.	1155	939		At lot 5 Hillcrest Dr. "Highland"
Nov 13, 1981 18433	"	Aillene L			et al Development Co. a Gen. Pts.	1158	270		mt lots 4 & 5 Grove Tp.
Feb 17, 1982 22533	" /				Small Development Co. a Gen. Pts.	1162	550		Lot 2 memorial Medical Court Court
Apr 8, 1982 8178	" /				Small	1165	98		Sewer Easement Memorial Medical Club Prop. Tp
Oct 4, 1982 14461	"	Billy R.			Bonnie L. Gilreath FKA Halmer Theological Seminary	1175	27		Lots 24 & 26 old Satby - Denville Rd
Dec 14, 1982 19136	"	Charles E.			Development Co. a Gen. Pts.	1178	906		Pl. lots 4 & 5 Stall St
Jan 25, 1983 19100	" /				Small Development Co. a Gen. Pts.	1181	324		Parcel
Feb 2, 1983 25895	" /				Small	1181	856	0.18	acs.
Apr 7, 1983 25895	"				Ray R.	1185	939		mt Lot Grove Tp.
Apr 7, 1983	"				Ray R.	1185	940		mt. Lot 45 Hwy 29 Grove Tp.

DIRECT or GRANTOR Index to Deeds — Greenville County, S. C.

(C1)


Open at Proper Tab according to First Letter or Letters of Name and refer to Buff Sub-Index sheet for page reference.

KEYS PRINTING CO., GREENVILLE, S. C.

FILE NUMBER DATE OF RECORD	GRANTORS FAMILY NAMES	GIVEN NAMES ABCDEFGHIH	GIVEN NAMES IJKLMNO	GIVEN NAMES PQRSTUVWXYZ	GRANTEES	BOOK	PAGE	No. of Acres	BRIEF DESCRIPTION, LOCATION, ETC. (Not Warranted)
22608 May 11, 1983	Gilreath			Der. Co. - a km. Pts. Small	Community Bank	1188	97	}	Satisfaction of Conditional Assignment of Lease & Rents - for Orig. see Deed Bk. 1142 pg. 462
30996 May 20, 1983	"			Der. Co. - a km. Pts. Small	Kellett Park, Inc.	1188	624		
31166 May 23, 1983	"		Margaret C.		Charles E. Gilbreath	1188	700		Int. Part lots 5 + 6 W. Hillcrest Dr.
24238 June 16, 1983	"		Leon P, et al		Billy R. Gilbreath	1190	599		Lot 25 Unnamed St Chick Spg
192 July 1, 1983	"	Billy R.			Charles E. Chamber	1191	623		Lot 25 Chick Spg Sp.
5212 Aug 12, 1983	"		J. A., Jr.		Dr. Donald W. Shelley	1194	374		Int. Parcel
8784 Sept 14, 1983	"	Carolyn J.			Jerry C. Langley et al	1196	270		Site 2 Lot 39 Fresh Lane, Mayes Park
11426 Oct 6, 1983	"		James Franklin		The Bank of Greenville	1197	932		General Power of Attorney B. Gowers Estates Park
29639 Nov 26, 1984	"		J. A. & Perry R.		Gilbreath Leasing Inc.	1208	936		Lot 3 B. Cleveland St. Ext. Sec
33301 Apr 5, 1984	"		J. A. J. et al		Michael W. Payne	1211	161		Parcel A + B Bear Dr.
11429 Oct 16, 1984	"		Margaret J.		The Hair Station	1214	132		Memorandum Partnership Agreement
15350 Nov 20, 1984	"		J. A.		City of Greenville et al	1226	856		Right of Way
16827 Dec 4, 1984	"		Margaret C.		M. Brooks O'Leary	1227	856		at Quota 31 + 32 Sec I
26015 Apr 5, 1985	"		J. A. J.		Perry R. Gilbreath	1236	688		at lot 38 Collins St, Collins St. Anderson Rd.
1184 July 16, 1985	"	Alma S.			Ernyma, Inc.	1244	302	4.92	Acres Cr. Washington Ave +

DIRECT or GRANTOR Index to Deeds — Greenville County, S. C.

REG. U. S. PAT OFFICE *Chas McCott* County Indexes Since 1888 An Identifying Trade Mark

 Open at Proper Tab according to First Letter or Letters of Name and refer to Buff Sub-Index sheet for page reference.

COTT FAMILY NAME INDEX No. 75 © 1949
MADE BY THE COTT INDEX COMPANY, COLUMBUS, OHIO
SOLD BY WALKER, EVANS & COGSWELL CO., CHARLESTON, S.C.


(D)

FILE NUMBER DATE OF RECORD	GRANTORS FAMILY NAMES	GIVEN NAMES ABCDEFGHIJ	GIVEN NAMES KLMNO	GIVEN NAMES PQRSTUVWXYZ	GRANTEES	BOOK	PAGE	No. of Acres	BRIEF DESCRIPTION, LOCATION, ETC. (Not Warranted)
1791 July 16, 1985 5608	Gilreath	By Greenville County Det Collectors J. Nathan Myers		Willie D.	Casper H. Sullivan <i>et al</i>	1244	220		Part of Lot 26-A. West Ridge Dr. Winkler Dr.
Aug 16, 1985 5703	"	/		Co. Inc. Small Const.	A-Med Ambulatory Center <i>Inc.</i>	1246	623		Lot 10, Memorial Medical Sp. Also R/W
Aug 19, 1985 11213	"	Lillie J.			David W. Duncan	1246	737	0.94 ac.	Trammell Rd., Saluda
Oct 1, 1985 19222	"			Robert C.	Josephine E. Gilbreth	1250	118	1 ac.	Way 20 (Hayes), Oak Sp.
Dec 6, 1985 25613	"	J. A. J.		Jenny Waltz	A+M Properties	1254	809		Int Int Res Dr.
Apr 25, 1986 1521	"	Charles W.			Steven D. Childers <i>et al</i>	1264	888		Lot 1 Mt. Meadows
July 11, 1986 17637	"	Jessie			Barbara M. Gilbreth	1270	786		Int Camelot Lane O'Neal Sp.
Aug 27, 1986 26424	"	J. Gilbreth			E. J. Cox	1274	168	7.0 ac	Pine Log Ford Rd. Addition
Dec 23, 1986 28169	"	now known as Gilbreth Property & Leasing Inc.			Travis Dale Hecker	1284	103		Lot 2 Whitsett St. Boyce
Jan 5, 1987 " "	"	Leasing Inc.			Perry R. Gilbreth	1285	541		Day's Estate Lot 3B Cleveland Street Ext S.E.
" 35504	"	Development & Leasing Inc.			" "	1285	541		
Mar 3, 1987 " "	"	Barbara <i>et al</i>			Gary J. Howe <i>et al</i>	1289	414		Lot Camelot Lane
" "	"	Charles <i>et al</i>			" "	1289	414		
54106 June 5, 1987	"	Ruth Mary Ruth			W. Wayne Turner	1296	827		General Power of attorney
54105 June 5, 1987	"	Mary			James Frank Gilbreth	1296	832		General Power of attorney
over									

DIRECT or GRANTOR Index to Deeds — Greenville County, S. C.

(D1)

REG. U. S. PAT. OFFICE *Chas McCatt* County Indexes Since 1888 An Identifying Trade Mark


 Open at Proper Tab according to First Letter or Letters of Name and refer to Buff Sub-Index sheet for page reference.

COTT FAMILY NAME INDEX No. 75 © 1949
MADE BY THE COTT INDEX COMPANY, COLUMBUS, OHIO
SOLD BY WALKER, EVANS & COGSWELL CO., CHARLESTON, S.C.

FILE NUMBER DATE OF RECORD	GRANTORS FAMILY NAMES	GIVEN NAMES ABCDEFGHIJ	GIVEN NAMES JKLMNO	GIVEN NAMES PQRSTUVWXYZ	GRANTEES	BOOK	PAGE	No. of Acres	BRIEF DESCRIPTION, LOCATION, ETC. (Not Warranted)
57985 June 26, 1987	Gilreath			co. attempt Small Dump	R.S. Small Jr.	1298	406	31.347	ac. Knollwood Dr.
4454 July 24, 1987	"	By Greenville County Probate Judge Bonnie T. D.C.M.			Patricia Ann Thomas	1300	720		Conservatorship
7500 Aug 11, 1987	"	Consolidated Inc.		etal	Ashford Partnership	1302	241	31.347	acres Knollwood Dr.
7501 Aug 11, 1987	"	J. A. Jr.			Gilreath Consolidated a S.C. Ben Pts	1302	229	31.347	ac. Knollwood Dr.
12104 Sept 9, 1987	"	J. A. Jr.			M A A Property Associates	1304	622		Maintenance Agreement Lot Bear Dr. Also Easement
12772 Sept 14, 1987	"	By Master W. David Robinson Jr. Dexter R.		etal	Dev of Housing + Urban	1304	915		Lot 27 Quincy ac. Sec. 2
"	"	By Master W. David Robinson Jr. Margaret J.		etal	"	1304	915		"
14770 Sept 25, 1987	"	Carole H.			Lay H. Gilreath	1305	880		Power of attorney
19079 Oct 23, 1987	"			co. Small Dump	the City of Greenville Commissioners of Public Works of	1308	538		see water main lines, valves + appurtenances installed Ashford, Mauldin etc also plus
20231 Oct 30, 1987	"	Carlynd			James R. Gilreath	1309	203		Rowley Place Int lot 33 Savanna Ave
29333 Nov 14, 1988	"	Charles E. Margaret		etal	Charles E. Gilreath Jr.	1319	323		Int lot 3 Mt View Ave
"	"	James P		etal	"	1319	323		"
53766 Jan 3, 1988	"	Charles E. Jr.			Thomas C. Phayer Jr.	1327	258		Lot 3 Mt. View Ave A Street
55422 Jan 14, 1988	"	Jeff W.			Bobby C. Hallingworth	1328	44		Lot 177 Sec. I F.W. Pae Mfg. Co.
57013 Jan 22, 1988	"			Perry R.	Michael L. Adams	1329	85		James Estate Lot 3 B Cleveland St. Sec E.

DIRECT or GRANTOR Index to Deeds — Greenville County, S. C.

REG. U. S. PAT. OFFICE *Chas McCott* County Indexes Since 1888 An Identifying Trade Mark

 Open at Proper Tab according to First Letter or Letters of Name and refer to Buff Sub-Index sheet for page reference.

COTT FAMILY NAME INDEX No. 75 © 1949
MADE BY THE COTT INDEX COMPANY, COLUMBUS, OHIO
SOLD BY PHOTO COPY SUPPLY, MAULDIN, S. C.

(E)

FILE NUMBER DATE OF RECORD	GRANTORS FAMILY NAMES	GIVEN NAMES ABCDEFGHIJ	GIVEN NAMES KLMNO	GIVEN NAMES PQRSTUVWXYZ	GRANTEES	BOOK	PAGE	No. of Acres	BRIEF DESCRIPTION, LOCATION, ETC. (Not Warranted)
58131 June 29, 1988 5161	Gilreath	Cindy E		Sunny Walter	Richard S. ^{et al} Codywin	1329	763		Lot 21 Berea Hts add. also parcel also 2 easements
July 29, 1988 85612	"			Small Deneg Co.	A' Mcl Ambulatory Centre ^{and no} ^{John}	1333	313		Inact / Memorial Medical Cent
Sept 22, 1988 15855	"			Ray H.	Stanley Alvin Gilreath ^{et al}	1328	813		General Power of Attorney
Sept 28, 1988 16550	"		Melvin C Roy Joyce P. Ballenger		Donald R. Waldrop ^{et al}	1339	455		pts lots 12+13 William Rd Park
Sept 30, 1988 18738	"		Joyce P.		J. Lornie Wutton ^{et al}	1329	884		Lot 9 Newwood Ct. Cambridge Harris Prop Roy
Oct 14, 1988 25562	"	Carolyn J.			James L. Gilreath ^{(or) et al}	1341	133		Unit 171 Inglewood
Nov 28, 1988 27608	"	Carole A.			Stanley Alvin Gilreath ^{et al}	1345	395		General power of attorney
Dec 9, 1988 27609	"		Relly +	Roy Stanley ^{et al}	Greenville County	1346	470		Right of way Dedication
Dec 9, 1988 1968	"		Relly +	Roy Stanley ^{et al}	Greenville County	1346	465		Applicant McElhenny Rd.
Feb 23, 1989 1967	"		Estate of Roy P.R.		Cherie G. McConnell	1353	787		Deed of Distribution, Int Tract C McElhenny Rd.
Feb 23, 1989 1966	"		Mary Ruth Estate of Roy P.R.		H. Dilreath Jones	1353	790		Deed of Distribution, Int Tract B McElhenny Rd.
Feb 23, 1989 1971	"		Mary Ruth Estate of Roy P.R.		Jane Jones McDaniel	1353	793		Deed of Distribution, Int Tract B C McElhenny Rd.
Feb 23, 1989 1970	"		Mary Ruth Estate of Roy P.R.		Elizabeth Gilreath ^{Briston}	1353	796		Deed of Distribution, Int Tract B. McElhenny Rd.
Feb 23, 1989 1969	"		Mary Ruth Estate of Roy P.R.		W. Wayne Jones	1353	799		Deed of Distribution, Int Tract H. McElhenny Rd.
Feb 23, 1989 18464	"		Mary Ruth		James Frank Gilreath	1353	802		Deed of Distribution, Int Tract
April 4, 1989	"		James		Julius Alvin Gilreath ^{et al}	1358	132		Power of attorney

DIRECT or GRANTOR Index to Deeds — Greenville County, S. C.

(E1)

REG. U. S. PAT. OFFICE *Chas. M. Cotts* County Indexes Since 1888 An Identifying Trade Mark

Open at Proper Tab according to First Letter or Letters of Name and refer to Buff Sub-Index sheet for page reference.

COTT FAMILY NAME INDEX No. 75 © 1949
MADE BY THE COTT INDEX COMPANY, COLUMBUS, OHIO
SOLD BY PHOTO COPY SUPPLY, MAULDIN, S. C.

FILE NUMBER DATE OF RECORD	GRANTORS FAMILY NAMES	GIVEN NAMES ABCDEFGHIJ	GIVEN NAMES JKLMNOPQ	GIVEN NAMES RSTUVWXYZ	GRANTEES	BOOK	PAGE	No. of Acres	BRIEF DESCRIPTION, LOCATION, ETC. (Not Warranted)
14465 April 4, 1889	Gilreath	AKA J. A. Gilreath By acty J. J. Gilreath att'y in fact J. J. Gilreath	J. A. Gilreath Julius A. Gilreath	J. A. Gilreath Julius A. Gilreath	Helen C. Austin etal	1358	132		Unit 93 Reunited Army prop Regime
17673 April 25, 1889	"	Included in error See return, Judge	Melvin C. Charles B. Simon J. etal	Melvin C. Charles B. Simon J. etal	Ricky L. Tripp etal	1359	918	3.0	acres Sigersville Rd.
26257 June 16, 1889	"	"	Melvin C. D. W. Dranill	Melvin C. D. W. Dranill	Ramoth B. Stevenson etal	1364	856	16.74	ac. Blind Juger Rd.
27407 June 23, 1889	"	"	Melvin C.	Melvin C.	Harley W. Price etal	1365	515	2.85	ac. Sigersville Rd
43791 Sept 29, 1889	"	"	Ray Jd.	Ray Jd.	Carole H. Gilreath	1374	560		Club Rd. Paris Mt. 2p Deed of Distribution, Parcel parcel