

DIRECT or GRANTOR Index to Deeds — Greenville County, S. C.

REG. U. S. PAT. OFFICE *Chas McCott* County Indexes Since 1888 An Identifying Trade Mark

Open at Proper Tab according to First Letter or Letters of Name and refer to Buff Sub-Index sheet for page reference.

COTT FAMILY NAME INDEX No. 75 © 1949
MADE BY THE COTT INDEX COMPANY, COLUMBUS, OHIO
SOLD BY WALKER, EVANS & COGSWELL CO., CHARLESTON, S.C.

(A)

FILE NUMBER DATE OF RECORD	GRANTORS FAMILY NAMES	GIVEN NAMES ABCDEFGHIJ	GIVEN NAMES JKLMNO	GIVEN NAMES PQRSTUVWXYZ	GRANTEES	BOOK	PAGE	No. of Acres	BRIEF DESCRIPTION, LOCATION, ETC. (Not Warranted)
116458 Jan 10, 1975	Gibson	A. Charles			Meredith G. Robertson	1013	37		Way + Wilderness Lane "Cleveland" ^{Great} Lot 113 pt. Lot 114 Cor. Woodland
16986 Jan 17, 1975	"		Lollie G.		Donnie B. Fleming ^{etal.}	1013	268		"Piedmont Eats" Lots 160 + 161 Talsley St.
17612 Jan 27, 1975	"		Lollie G.		William R. Arrowood ^{etal.}	1013	667		+ Webb St. "Duncan Mills" Dec. I Lot 38 "Simpson St (Chapman Rd.)
20515 Mar 12, 1975	"				Steve Jerry ^{etal.}	1015	+01		Lot 1 Mt. Zion on 1st
22282 Mar 31, 1975	"	formerly Lena R. Davis	Lena R.		John Mark Reed ^{etal.}	1016	76		Cherton Ave "South Park" Lot 79 Kenwood Lane
124 July 1, 1975	"		Joe D.		William O. Carroll	1020	659		Dec. B "Parkside" Lot 15 Westview Ave. Bk
718 July 9, 1975	"		Francis C. ^{etal.}		Jessie W. Hoover	1020	959		+ unnamed ^{etal.} Int. Lot 1 Cor. White Horse Rd.
4041 Aug 13, 1975	"		Joan M.		Robert Leon Martin ^{III, etal.}	1022	652		"Park" Lot 2 Roama Dr. "Lorona"
16933 Sept 18, 1975	"			Robert P. ^{etal.}	Blanche E. Pruitt	1023	916		Lot 30 Maple Ave (Yorkshire Dr.)
"	"			Ruby O. ^{etal.}	" "	1023	916		
6722 Sept 11, 1975	"			Richard M.	Peter Duffy Childers	1024	92		Road Ranch Lot 263 Belling Ave. "Augusta Grove"
7584 Sept 30, 1975	"				W. ^{etal.} Gordon Hwy Quarter, Jr	1025	60		Lot 22 " " " " " " " "
9494 Oct 8, 1975	"		Grace H. +	Ronald T.	Jack C. Robertson ^{etal.}	1025	526		Ohio Dr. "Brentwood" Dec. II Bille Lot 28 Brentwood Way + Ashley
10076 Oct 15, 1975	"		Lottie ^{Bess}	+ W. J.	John R. Bowens, ^{etal.}	1025	817		Ave "Pleasant Valley" Lot 248 pt. Lot 249 Potomac
10997 Oct 24, 1975	"			Roger E.	Lynnda D. Gibson	1026	202		"Edward's Forest" Dec. III Int. Lot 22 Wood Nags Ave.
12345 Nov 10, 1975	"			W. ^{etal.} Johnny	Carol D. Gibson	1027	83		Power of Atty.

DIRECT or GRANTOR Index to Deeds — Greenville County, S. C.

(A) REG. U. S. PAT. OFFICE *Chas. M. Cott* County Indexes Since 1888 An Identifying Trade Mark

Open at Proper Tab according to First Letter or Letters of Name and refer to Buff Sub-Index sheet for page reference.

COTT FAMILY NAME INDEX No. 75 © 1949 MADE BY THE COTT INDEX COMPANY, COLUMBUS, OHIO SOLD BY WALKER, EVANS & COGSWELL CO., CHARLESTON, S.C.

FILE NUMBER DATE OF RECORD	GRANTORS FAMILY NAMES	GIVEN NAMES ABCDEFGHIJ	GIVEN NAMES JKLMNO	GIVEN NAMES PQRSTUVWXYZ	GRANTEES	BOOK	PAGE	No. of Acres	BRIEF DESCRIPTION, LOCATION, ETC. (Not Warranted)
13260 Nov. 18, 1943	Gibson	Philip Fred			William D. Dalton, et al.	1027	526		"Brentwood" Dec. II Lot 11 Brentwood Way Plantations Ed.
19743 Feb. 2, 1976	"	Fred P.			Cameron-Brown Co.	1021	109		Lot 10 Palmetto Ct. W. C. Kuyper, 211 Grove Tr. Tract - Chester Rd.
24050 Nov. 22, 1976	"	George, Properties, Inc.			J. C. Garrison, et al.	1033	481		
25506 Apr. 5, 1976	"			W. et al William	Walter R. Campbell	1034	175		Lot 1 Pt. Lot 2 Inyon St. (Jones Rd.) Chick Spgs Sp.
"	"			et al Vickie J.	" "	1034	175		
25518 Apr. 5, 1976	"	D. Eleanor			Conrad G. Kanner	1034	211		O'Neal Sp. Lot 1 Mt. Lebanon Rd.
32561 May 1, 1976	"	Cyrus G., et al			John A. James, et al	1035	321		Lot 12 Mt. Lebanon Rd. " "
"	"	Thomas S., et al			" "	1035	321		
"	"			et al	" "	"	"		
"	"			et al	" "	"	"		
35035 May 7, 1976	"	George S. et al Cecil H.			William S. Perry	1036	330		"Brentwood" Dec. II Pt. Lot 2 Brentwood Way Plantations Spgs, et al.
21139 June 1, 1976	"	Bern. Jr.			John Bern. Hunt	1037	300		Lot 20 Mt. Lebanon Rd. W. C. Kuyper, 211 Grove Tr.
32193 Jun. 10, 1976	"			et al William W.	Walter R. Campbell	1037	765		Lot 1 Pt. Lot 2 Inyon St. (Jones Rd.) Chick Spgs Sp. for Original see Deed BK. 1034 pg. 175
"	"			et al Vickie J.	" "	1037	765		Deed BK. 1034 pg. 175
798 July 2, 1976	"	Brother, Inc.			Mervyn A. Price	1039	475		Lot 1 Pt. Lot 2 Inyon St. (Jones Rd.) Chick Spgs Sp. for Original see Deed BK. 1034 pg. 175
1074 Aug 11, 1976	"	Brother, Inc.			Conrad G. Kanner	1040	101		Lot 2 Mt. Lebanon Rd.

DIRECT or GRANTOR Index to Deeds — Greenville County, S. C.

REG. U. S. PAT. OFFICE *Chas. McClure* County Indexes Since 1888 An Identifying Trade Mark

 Open at Proper Tab according to First Letter or Letters of Name and refer to Buff Sub-Index sheet for page reference.

COTT FAMILY NAME INDEX No. 75 © 1949
MADE BY THE COTT INDEX COMPANY, COLUMBUS, OHIO
SOLD BY WALKER, EVANS & COGSWELL CO., CHARLESTON, S.C.


3
(B)

FILE NUMBER DATE OF RECORD	GRANTORS FAMILY NAMES	GIVEN NAMES ABCDEFGH	GIVEN NAMES IJKLMNO	GIVEN NAMES PQRSTUVWXYZ	GRANTEES	BOOK	PAGE	No. of Acres	BRIEF DESCRIPTION, LOCATION, ETC. (Not Warranted)
3984 Aug 10, 1976 04550	Gibson		John P.		Christine Myers	1041	41		(Briggs Ave.) Lot 105 Bailey St. Tap. Tp.
Aug 16, 1976 7630	"	Eleanor D.			Soyce S. Gleming	1041	304		Lot 5 Dan St, Chick Fick" Chick Tap. Tp.
Sept 17, 1976 7997	"		Jessie W.		Sylvan E. Jones	1043	38		Lot 4 Chick Rd. "Rosewood"
Sept 22, 1976 8253	"	Bobby Joe			Richard A. Waight	1043	275		Lot Joe Ave.
Sept 24, 1976 9198	"	Grace K.			Raymond J. Idaw	1043	393		Gandwood Ct. Hillsborough Tap. Tp. Lot 8 So. Shadecrest Dr. & "Pecan Terrace" Garrett Tp.
Oct 4, 1976 9634	"		Mary Kinley		Christine K. Coddington	1043	991		Lot 9 Mayflower Ave
Oct 7, 1976 13399	"	Anne H. By Master Frank P. McGowan Jr.			Charles D. Hyatt Co. Inc.	1044	224		Went 4 tracts Ovilla Tp. "Plantation Estate"
Nov 15, 1976 13365	"	Isid Philip By Master Frank P. McGowan Jr.			Frank Ulmer Hunter	1046	98		Lot 11 Panorama Ct. "Brentwood" See II near Sville
Nov 15, 1976 13360	"	Isid Philip By Master Frank P. McGowan Jr.			Arvine St. Realty Cop	1046	101		Lot 42 Delman Dr. "Brentwood" See II near Sville
Nov 15, 1976 14224	"	Isid Philip			Arvine St. Realty Cop	1046	104		Lot 41 Delman Dr. Tp.
Nov 24, 1976 14223	"	Darwin H.			Demonio Hugh Gibson	1046	784	1.70	Ac. Gap Creek Rd. O'Neal Tp.
Nov 24, 1976 14912	"	Darwin H. m.			Joseph Martin Price	1046	786	1.19	Ac. Gap Creek Rd. O'Neal Tp.
Dec 1, 1976 15662	"	Evelyn	&	Stanley C.	Elmer Lehotay	1047	77		Tract 3 Log Shoals Rd.
Dec 9, 1976 15685	"	Eleanor D.			James P. Mulligan	1047	647		pt. Lot 4 Eduardo St.
Dec 10, 1976	"		Monroe		Charlotte Gibson	1047	703		Went Lot 2 Roosevelt Hpts. See A also Went Lot 1 West Rd. "Roosevelt Hpts." See A Patten Tp. Rest
"	"		"		"	1047	703		

DIRECT or GRANTOR Index to Deeds — Greenville County, S. C.

3
(B1)

REG. U. S. PAT. OFFICE *Chas. McCatt* County Indexes Since 1888 An Identifying Trade Mark

 Open at Proper Tab according to First Letter or Letters of Name and refer to Buff Sub-Index sheet for page reference.

COTT FAMILY NAME INDEX No. 75 © 1949
MADE BY THE COTT INDEX COMPANY, COLUMBUS, OHIO
SOLD BY WALKER, EVANS & COGSWELL CO., CHARLESTON, S.C.

FILE NUMBER DATE OF RECORD	GRANTORS FAMILY NAMES	GIVEN NAMES ABCDEFGHIJ	GIVEN NAMES JKLMNO	GIVEN NAMES PQRSTUVWXYZ	GRANTEES	BOOK	PAGE	No. of Acres	BRIEF DESCRIPTION, LOCATION, ETC. (Not Warranted)
15683 Dec. 10, 1976	Gibson		Monroe		Charlotte Gibson <i>etal.</i>	1047	704	2	Trs. Rest Bates Tp. Dec. County Rd. (Belvue Rd)
15860 Dec. 13, 1976	"	Harry J. + Mary B.			Ronald S. Robinson <i>etal.</i>	1047	804		Lot 12 Sylvania Dr. Dogwood Terr. Rd + Heatherly Dr
16167 Dec. 15, 1976	"			E. Jr. Thomas	Betty K. Gibson	1047	933		lots 13 + 14 cd. Anderson
16409 Dec. 17, 1976	"	Amalaine			Harold C. Gibson	1048	25	1.01	Dec. Southern Railroad R/W near Old Camp Rd. Also tract 65 = 2.21 Ac. pt. tract 66 = 3.50 Ac.
"	"	"			"	1048	25		
16408 Dec. 17, 1976	"	Harold C.			G. G. + G. Corp.	1048	49	1.01	Dec. Southern Railroad R/W near Old Camp Rd. Also tract 65 = 2.21 Ac., pt. tract 66 = 3.50 Ac.
"	"	"			"	1048	49		
16743 Dec. 21, 1976	"			+ Eugene Murison William	James H. Oakman <i>etal.</i>	1048	256		"Cedar Dale" Sec. II lot 68 Overton Ave
17774 Jan. 4, 1977	"			2. Betty in fact for Joseph A. Beal. Jr. Nottie Beal, <i>etal.</i>	James C. Johnson	1048	978		Grille Tp. pt. lot 21 Linsburgh Ave O'Neal Tp.
20466 Feb. 3, 1977	"	Eleanor D.			Conrad L. Koerner	1050	499		lot 3 Mt. Lebanon Rd. "Brentwood" Sec. II Sville
23341 Mar. 4, 1977	"	Jay D.			Jack Osborn Dean	1050	152		lot 18 Ashley Oaks Dr. "Old Gate Estate" Sec. I
24136 Mar. 14, 1977	"			Mary M Samuel C.	Deland M. Thompson <i>etal.</i>	1050	591		lot 401 Baranofield Rd "Bellwood Est." Sec. II Paris Tp
24207 Mar. 14, 1977	"			Sallie M.	James Gladly Gibson <i>etal.</i>	1050	634		lot 139 Bellwood Rd
24392 Mar. 14, 1977	"	C.A. <i>etal.</i>			Susanne B. Gibson	1050	898		Easement Agreement
"	"				C.A. Gibson	1050	898		"
"	"								"

over

DIRECT or GRANTOR Index to Deeds — Greenville County, S. C.

REG. U. S. PAT OFFICE *Chas McCott* County Indexes Since 1888 An Identifying Trade Mark

☞ Open at Proper Tab according to First Letter or Letters of Name and refer to Buff Sub-Index sheet for page reference.

COTT FAMILY NAME INDEX No. 75 © 1949
MADE BY THE COTT INDEX COMPANY, COLUMBUS, OHIO
SOLD BY WALKER, EVANS & COGSWELL CO., CHARLESTON, S.C.

(C)

FILE NUMBER	DATE OF RECORD	GRANTORS FAMILY NAMES	GIVEN NAMES ABCDEFGH	GIVEN NAMES IJKLMNO	GIVEN NAMES PQRSTUWXYZ	GRANTEES	BOOK	PAGE	No. of Acres	BRIEF DESCRIPTION, LOCATION, ETC. (Not Warranted)
25911	Mar 31, 1977	Gibson		John D	etal.	Clinton V. Brown	1053	755	}	Lot 80 Leafwood Dr. "Shornwood Acc."
"	"	"		Merritt W	etal.	" "	1053	755		
26659	Apr 6, 1977	"	Oliver P			Hollie G. Gibson	1054	202	}	Lot Brushy Creek Rd Wellesley Way "Mountington"
29530	May 2, 1977	"	Merritt B.			J. Keith Crisco	1055	811		
30382	June 3, 1977	"		Thomas,	etal.	Parker Lewis & Fire	1058	20	}	Right of way
"	"	"		John	etal.	" "	1058	20		
1278	July 13, 1977	"	Ms Gay			Freddie N. McGay	1060	461	}	Highland Tp. Int. 7/4 Acre, Jordan Rd.
425	Aug 12, 1977	"	Carolyn			Dorena Riley	1062	499		
5315	Aug 17, 1977	"	Cassie Oaks			Jackie Robson Dean	1062	745	}	Power of atty. "Brentwood" 2 1/2 miles Int. lot 18 Ashley Oaks Dr. Int.
6356	Aug 26, 1977	"	Fay Dean,			Duke Power Company	1063	610		
6567	Aug 29, 1977	"				Willie E	1063	705	}	Right of way
"	"	"				Parker Lewis & Fire	1063	705		
7447	Sept 6, 1977	"				Vera B	1063	705	}	D'Neal Tp. 2 Acc. Haps Branch Rd.
10343	Sept 30, 1977	"	Darwin H.			James M. McPortale,	1064	192		
"	"	"	(Also James H., Malcolm Daniel Hibson, Jr.)			Philip W. Jones	1065	955	}	Lot 64 Darby Ct. "Chick Spgs"
"	"	"	Malcolm Daniel, Jr.			" "	1065	955		
12306	Oct 19, 1977	"	Anne H.			B. J. McGay, et al	1067	38	}	"Hillsborough" Dec. II Austin Tp. Lot 90 Rosewood Dr., Mauldin
"	"	"				" "	" "	" "		

DIRECT or GRANTOR Index to Deeds — Greenville County, S. C.

3

(C1) REG. U. S. PAT. OFFICE *Chas McCott* County Indexes Since 1888 An Identifying Trade Mark

Open at Proper Tab according to First Letter or Letters of Name and refer to Buff Sub-Index sheet for page reference.

COTT FAMILY NAME INDEX No. 75 © 1949
MADE BY THE COTT INDEX COMPANY, COLUMBUS, OHIO
SOLD BY WALKER, EVANS & COGSWELL CO., CHARLESTON, S.C.

FILE NUMBER DATE OF RECORD	GRANTORS FAMILY NAMES	GIVEN NAMES ABCDEFGH	GIVEN NAMES IJKLMNO	GIVEN NAMES PQRSTUVWXYZ	GRANTEES	BOOK	PAGE	No. of Acres	BRIEF DESCRIPTION, LOCATION, ETC. (Not Warranted)
13120 Oct. 27, 1977	Hilson				Robert A. McDevally	1067	430		Ln. + Morningside Dr. "Sylvan Hills" Quit Claim Sub. Lot 51 Valley View Hantt Tp.
18982 Dec. 22, 1977	"			W. S.	Robert G. Hrier, as Trustee	1070	634		Tract 2 Piedmont Rd. Blk. B
20618 Jan. 10, 1978	"	Benneth Elijah	Juanell		Larry S. Childers, et al	1071	647		Lot 7 West Holden Strip Dr.
23011 Feb. 3, 1978	"				Charles R. Medlin, et al	1073	164		Lot 14 Theodora Circle "Carolina Hgts." Sec. II
"	"				"	1073	164		
31169 Apr. 21, 1978	"	F.M.			Hilson Brothers, Inc.	1077	519	Int. 994	Acres Old Spartanburg Rd. (Quit Claim deed)
31169 Apr. 21, 1978	"	F.M.			Hilson Brothers, Inc.	1077	520	2.352	Acres Old Spartanburg Rd. Also 3.155 Ac.
32109 Apr. 28, 1978	"		J. Roy et al		Dante Jener, Police & Fire	1078	157		Right of Way
"	"		Joe D. et al as Executor		"	1078	157		
2003 July 19, 1978	"			F.E. Jr. et al	Guy Daniel Altizer, et al	1083	492		"Angie's Circle" Lot 51 + Pt. lot 50 Waccamaw Ave. Grove Tp.
2980 July 28, 1978	"	B. Elizabeth			James D. Vaughan	1084	31		Int. 14.78 Acs. + 15.06 Acs. Kay Rd.
6131 Aug. 24, 1978	"	Broadwell			John O. Vernon	1086	61	1	Acres Bates Tp. "Historic" Hgts. "Hills" Tp.
7509 Sept. 6, 1978	"	Analane C.			Peggy S. Hicks	1086	842		Lot 90 Westone St. (King St.) Place
8721 Sept. 19, 1978	"	Gordon S.			Natalie P. Hilson	1088	75		Lot 62 Bridgeton Dr. "Stratton" of South Forest Etc.
8919 Sept. 19, 1978	"	Doris K. a Ka Corp.			Clyde D. Hunt, et al	1088	80		Lot 199 Plainfield Circle Add. Circle Spgs. Tp.
11942 Oct. 16, 1978	"	Electric, Inc.			Arco Company, a Ka Corp.	1089	977		Lot 15 Holly Vista Dr. "Holly Vista"

DIRECT or GRANTOR Index to Deeds — Greenville County, S. C.

Open at Proper Tab according to First Letter or Letters of Name and refer to Buff Sub-Index sheet for page reference.

KEYS PRINTING CO., GREENVILLE, S. C.

(D)

FILE NUMBER DATE OF RECORD	GRANTORS FAMILY NAMES	GIVEN NAMES ABCDEFGHIH	GIVEN NAMES IJKLMNO	GIVEN NAMES PQRSTUVWXYZ	GRANTEES	BOOK	PAGE	No. of Acres	BRIEF DESCRIPTION, LOCATION, ETC. (Not Warranted)
15636 Nov. 20, 1978	Gibson		Langford		Comm. Berea Public Service Dist.	1092	341		Right-of-Way
15636 Nov. 20, 1978	"		Margaret		Comm. Berea Public Service Dist.	1092	343		Right-of-Way
16879 Dec. 1, 1978	"			Virginia H.	Tommy Paul Mc Lee	1092	959	3.00	Blossom Lane Acc. Cor. Balconne Blvd. + Apple
21426 Jan. 19, 1979	"		Sallie H.		Billy W. Roberts, et al	1095	702		Windle Tp. Lot Nancy Dr. (Hampton Dr.)
23795 Feb. 15, 1979	"	(formerly June Williams Callaway)	June W		Waco F. Childers, Jr.	1097	31		Tract 3 - Crystal Ave. Tract 1 = (Lot 3 + 4), Tract 2 = (Lot 2)
28866 Apr. 5, 1979	"	Eleanor D.			James Marshall Nussey et al	1099	968		Hqts. "North Tp. Lot 36 Datterfield Dr. "Elizabeth"
30640 Apr. 20, 1979	"	et al Eleanor D.			Sallie H. Gibson	1100	983		"Riverside" Lot 2 Blk. 6 Highland Ave.
33002 May 11, 1979	"	et al Bruce G.			World Acceptance Corp. et al	1102	308		Party Wall Agreement
53000 May 11, 1979	"	Bruce Co.			World Acceptance Corp.	1102	306		2 Garments Lot 2 Pleasantburg Dr. Also
538927 June 29, 1979	"	et al Charles A			Jack S. Frasher, Jr.	1105	792	.6	"Century Plaza" Acc. Cor. Keith + Century Dr.
3121 July 27, 1979	"	Brothers, Inc.			Gibson Square	Dedication: Book 1	318		Greenville County Dedication of Road + Streets to
3759 Aug. 1, 1979	"	Christabelle V.			C. David Edwards	1108	321		Mt. Tp. Lot 218 "Lake Lanier" Glassy
4419 Aug. 6, 1979	"	Brothers, Inc.			a Gen. Pts. Eastside Clinic Pts.	1108	681		Lot 2 "Gibson Courts"
6973 Aug 28, 1979	"	Brady + John D.		et al	Udell Gibson	1110	256		Pt. lot 6 Adams Street
8168 Sept. 6, 1979	"		Nova	et al	"	1110	256		
	"	Brothers, Inc.			a Gen. Pts. Eastside Clinic Partship	1110	930		Easement

DIRECT or GRANTOR Index to Deeds — Greenville County, S. C.

(D1)

Open at Proper Tab according to First Letter or Letters of Name and refer to Buff Sub-Index sheet for page reference.

KEYS PRINTING CO., GREENVILLE, S. C.

FILE NUMBER DATE OF RECORD	GRANTORS FAMILY NAMES	GIVEN NAMES ABCDEFGH	GIVEN NAMES IJKLMNO	GIVEN NAMES PQRSTUVWXYZ	GRANTEES	BOOK	PAGE	No. of Acres	BRIEF DESCRIPTION, LOCATION, ETC. (Not Warranted)
11466 Oct 4, 1979	Gibson			W. Ray	Duke Power Company	1112	992		Right of Way
11704 Oct. 5, 1979	"	et al Eleanor A.			Lollie G. Gibson	Re-Record 1113	80		For orig. see Deed Bk 11100 - Pg 983 Int Lot 12 Blk E Highland Ave "Riverside" St. (now Alamo St) Riverside Lot 12 Blk E Cr. Highland Ave + Hill
11698 Oct. 5, 1979	"		Lollie G.		Dean H. Karr, et al	1113	94		
15842 Nov. 8, 1979	"		Lollie G.		Deborah G. McAlfee works of the City of Greenville, SC.	1115	283		Lot Oak Dr. Chick Spgs Sp.
20249 Dec. 21, 1979	"	Broas Mr. et al			The Commissioners of Public Sew., et al	1117	800		Water lines, Mains, etc "Gibson Sq."
25305 Feb. 21, 1980	"	Frances G.			Bobby Joe Jones Bldg.	1120	891		Lots 1-10
25921 Feb. 28, 1980	"	Donald G. et al			Annetta M. Grant et al	1121	242		Lot 6 Farmington Acres Sec. 3
" "	"	Evelyn M. et al			" " " "	1121	242		
28196 Mar. 24, 1980	"	Doris A. et al			Robert M. Alexander	1122	674		Int. lot S. C. Hwy 25, Sublacon Sp.
28195 Mar. 24, 1980	"	Doris A. et al			Richard A. Alexander	1122	677		Int. lot Old Anderson Rd. Gentle Sp. M. E. Dowell St. Woodville Hghl Sec. H
31001 Apr. 21, 1980	"		Lollie G.		Loy M. Mate	1124	363		Pl. lots 19+20 Cr. Pine Barak Dr. & U.S. Hwy 276)
31000 Apr. 21, 1980	"			Virginia H.	M. G. M. Mc.	1124	361		Int. 2. 028 Alcon Hwy 14 (formerly
34971 June 5, 1980	"	formerly Charlotte M. Kinney Charlotte M. Kinney et al			Herman E. Cantrell William Burnin Gibson	1127	38	.90	acres Duncan Rd. Bates Sp.
151 July 1, 1980	"	Charles A.			Jane William C. Gibson	1128	544		General Power of attorney
152 July 1, 1980	"		Jane W.		Ray R. Williams Jr.	1128	550		Gen. Power of attorney
153 July 1, 1980	"		Jane W.		St. Brent Collinson	1128	554		Gen. Power of attorney

DIRECT or GRANTOR Index to Deeds — Greenville County, S. C.

Open at Proper Tab according to First Letter or Letters of Name and refer to Buff Sub-Index sheet for page reference.

KEYS PRINTING CO., GREENVILLE, S. C.

(E)

FILE NUMBER DATE OF RECORD	GRANTORS FAMILY NAMES	GIVEN NAMES ABCDEFGHIJ	GIVEN NAMES JKLMNO	GIVEN NAMES PQRSTUVWXYZ	GRANTEES	BOOK	PAGE	No. of Acres	BRIEF DESCRIPTION, LOCATION, ETC. (Not Warranted)
592 July 8, 1980	Gibson	Eleanor O			Clifton S. Miller, et al	1128	812		Lot 3 Forest Dr. St. Ann Agree.
1877 July 22, 1980	"				Penelope S. William G. Hammett, III	1129	629		Lease, with option to purchase Grant Tr.
3534 Aug. 6, 1980	"	Lollie G.			Alexandros H. Sagias	1130	548	.64	Ac. White Horse Rd. & Fairfield Rd
18432 Dec. 22, 1980	"	Lollie G.			Albert E. Urch, et al	1139	379	4.57	acres O'neal Tr.
20648 Jan. 16, 1981	"	Donnie S. Linkersley	4-18-83-Deed BK. 1186 pg 595 # 27081		Penelope S. William R. Wright	1141	56		Assignment of proceeds of lease with option to purchase for orig. see Deed BK 1129 pg. 629
"	"	Donnie S. Linkersley	4-18-83-Deed BK 1186 pg 595 # 27081			1141	56		
20970 Jan. 21, 1981	"			W. J., Jr.	Virginia G. Gibson	1141	314		Green. Chick Spgs. Tr. Lot Ballenger Ave. Also Parcel Grenada Ave. Country Club Etc.
22259 Feb. 4, 1981	"	formerly June W. Collinson June Collinson			Elaine D. Childers	1142	221		Rt. Lots 65 + 66 Douglas Dr. &
23692 Feb. 20, 1981	"	Elizabeth B. et al			Ronnie W. Alberson	1143	86	6.34	acres Ray Rd.
26695 Mar. 25, 1981	"				A. H. Rasche	1144	963		Lot Devergen Rd. Hqts. Sec. 2
27045 Mar. 27, 1981	"	Eugene G.			Patricia S. Gibson	1145	197		Int lot 52 Sheffield Rd. Belmont Hills Greer Chick Spgs. Tr.
27046 Mar. 27, 1981	"	Eugene G.			Patricia S. Gibson	1145	199		Int lot 26 Blue Ridge Dr. Burgess
30896 May 5, 1981	"	Brothers			United States Postal	1147	541		Short Term Lease
36994 May 6, 1981	"	Bullard D. Brown, et al	Donnie S. Linkersley	6-10-81 # 34279 Lot BK 94. 462 Acres.	Ruth S. American Fed. S & L	1147	616		Real Property Agreement
32282 May 20, 1981	"	Elizabeth			Church of Christ (Ray Rd)	1148	369	6.46	Acres Ray Road
1613 July 17, 1981	"	Eleanor O. & Lollie G.			Deborah E. Goldsmith	1151	983		Int Lincoln Forest, Grant Tr. Lot 45 New Lenox Dr. (Abraham

DIRECT or GRANTOR Index to Deeds — Greenville County, S. C.

(E1)

Open at Proper Tab according to First Letter or Letters of Name and refer to Buff Sub-Index sheet for page reference.

KEYS PRINTING CO., GREENVILLE, S. C.

FILE NUMBER DATE OF RECORD	GRANTORS FAMILY NAMES	GIVEN NAMES ABCDEFGHIJ	GIVEN NAMES KLMNO	GIVEN NAMES PQRSTUWXYZ	GRANTEES	BOOK	PAGE	No. of Acres	BRIEF DESCRIPTION, LOCATION, ETC. (Not Warranted)
2304 July 27, 1981	Gibson	Doris T.	Luther O.		Leisha Ann Moore	1152	438		Anderson Rd) Lot Country Rd (Formerly Old Bates Tp.
2432 July 28, 1981	"	Broadwell			Ralph M. Gibson	1152	512		Tract, County Rd. (Belvue Rd)
2852 July 31, 1981	"	Elizabeth B. et al			James E. Ely, et al	1152	753		Int. lot Ray Rd, Duncan Mills, Sec. 3
3716 Aug 10, 1981	"		John Thomas		Billy Floyd Gibson	1153	308		Int. lot 34 (#18) Blake St. "Lake Lanier"
4232 Aug 17, 1981	"			Stephen F.	Gerald Gosnell	1153	624		5 Lots East Lake Shore Dr.
7329 Sept 21, 1981	"			Tr. for Lee Rd Baptist Church Lullie G. et al	Heathwood	1155	420		Restrictions
8446 Oct. 2, 1981	"		Joe D.		G & M Corporation	1156	191		Int. lot W. Main St. Taylors
8447 Oct. 2, 1981	"			Virginia H.	G & M Corporation	1156	192		Lot W. Main St. Taylors
8669 Oct 6, 1981	"			Virginia H.	Joe D. Gibson, et al	1156	297		Int. pt lot 2 = 0.87 acs us Hwy 29
8670 Oct 6, 1981	"			Virginia H.	Joe D. Gibson, et al	1156	299		Int. lot white Horse Rd.
9467 Oct. 15, 1981	"	Donald B. et al			American Fed S & L Assoc.	1156	871		Real Property Agreement
" "	"	Evelyn et al			" " "	1156	871		
11534 Nov. 9, 1981	"		Lollie G.		Viola G. Bradley	1158	34		"Estates" North Sp. Lot 9 Staunton Br. Rd. "Bel Aire"
12254 Nov. 18, 1981	"		Mary G.	William F.	Greenville County Redevelopment Authority	1158	545		Conditional Grant Agreement Duncan Mills Sec 3
12252 Nov. 18, 1981	"			William F.	Mary G. Gibson	1158	506		Int. lot 34 (#18) Blake St.
13310 Dec. 3, 1981	"	FKA Elsie Dill Craft Elsie Dill			Reece C. Blackwell Jr	1159	104	1.06	Acres Altamont Rd.

Cancelled # 38040 Jan 21, 1988
Deed Bk. P. 315 of 978

DIRECT or GRANTOR Index to Deeds — Greenville County, S. C.

Open at Proper Tab according to First Letter or Letters of Name and refer to Buff Sub-Index sheet for page reference.

KEYS PRINTING CO., GREENVILLE, S. C.

(F)

FILE NUMBER DATE OF RECORD	GRANTORS FAMILY NAMES	GIVEN NAMES ABCDEFGH	GIVEN NAMES IJKLMNO	GIVEN NAMES PQRSTUVWXYZ	GRANTEES	BOOK	PAGE	No. of Acres	BRIEF DESCRIPTION, LOCATION, ETC. (Not Warranted)
14298 Dec. 17, 1981	Gibson	Bruce C.			Betty Kelly	1159	607		Park Lot S. Pleasantburg Dr. Paramount
14932 Dec. 29, 1981	Gibson	Brothers, Inc.			J. & R. a Gen. Pte	1160	77		Square Rt 1 R/W E North St. "Gibson"
17113 Feb 1, 1982	Gibson			Nancy E. et al	J. Mark Wofford	1161	679		Lot 8 "Leewood"
" "	"			Joseph Timothy et al	" " "	1161	679		
17968 Feb. 10, 1982	"			Udell	Robert M. Head	1162	273		Pt. lot 6 Adams St. Blk B
18341 Feb. 16, 1982	"	Bruce			John W. Kelly	1162	493		Hpts. Tract A Laurel Creek "Knollwood"
25796 May 12, 1982	"	Charles E. et al			Lloyd R. Kembrough	1166	756		Lot 10 Lowander Hill Rd.
" "	"	Della Marie et al			" " "	1166	756		"Maple Hgts."
28301 June 17, 1982	"			V. Wayne	Lina S. Gibson	1168	774		Mt. Lot O'Neal Sp.
28302 June 17, 1982	"			Laura Jane	V. Wayne Gibson	1168	775		Mt. 1 acre O'Neal Sp.
28464 June 18, 1982	"			Lollie G.	H. Huston Jones et al	1168	846		Court Lot 23 Less Strip Panorama
1158 July 15, 1982	"			Lollie G.	Jerie D. Newhouse et al	1170	155	3.106	Saluda Dam Rd. Acres Saluda Dam Rd & Old
1999 July 26, 1982	"			Maryann P. S.	Welthy V. Senn	1170	702		Mt. Lot David St. Less Strip
3602 Aug 12, 1982	"	Carl, Jr.			Rose Rambo	1172	44		Mt Lot Easley Rd also Mt R/W
5707 Sep. 7, 1982	"	Bruce C.			Mary Gibson	1173	405		Hpts. Sec. 5 Mt. Lot 31 Anders Ave Knollwood
4800 Sept. 30, 1982	"	Bruce			Duke Power Co	1174	884		Right of way

DIRECT or GRANTOR Index to Deeds — Greenville County, S. C.

(F1)

Open at Proper Tab according to First Letter or Letters of Name and refer to Buff Sub-Index sheet for page reference.

KEYS PRINTING CO., GREENVILLE, S. C.

FILE NUMBER DATE OF RECORD	GRANTORS FAMILY NAMES	GIVEN NAMES ABCDEFGHIJ	GIVEN NAMES KLMNO	GIVEN NAMES PQRSTUVWXYZ	GRANTEES	BOOK	PAGE	No. of Acres	BRIEF DESCRIPTION, LOCATION, ETC. (Not Warranted)
7859 Sept. 30, 1982	Gibson				Mary W. Gibson	1174	829		Dr. Betony Woods, Sec. III Chick Spgs. Tr. Int. Lot 104 Cr. Wilmington Rd. & Chertilly
9286 Oct. 15, 1982	"	admin. Darwin & Margaret A.			Ernest M. Vaughn	1175	768		Lot O'Neal Sp.
9496 Oct. 19, 1982	"			Irvin R.	Lollie B. Gibson	1175	880		Pt. lot 13 Patton Dr.
9619 Oct. 20, 1982	"	Burke			Virginia E. Rumbles	1175	980		Figures of Attention Pine Brook Dr. "Woodville Hgts." Bond for Little Pt. Lots 19 & 20
11055 Nov. 5, 1982	"			Lollie B.	Walter J. Heilman	1176	692		
11855 Nov. 16, 1982	"	consolidated Dannie S. Lumberly Vernie		3-7-85 # 26317	St. Bt. 88-1389 American Fed. S. & L. Assn.	1177	358		Real Prop. Agree. Ests.
13379 Dec. 2, 1982	"	FKA Jeanette C. Halland		Virginia H.	Swomen University	1178	323		Lot #3 Crestview Dr. Boston
13800 Dec. 7, 1982	"	Coley B. & Phillip Fred		John G. Jr.	Lollie B. Gibson	1178	442		Int. Lot Brushy Creek Rd. & Brushy Creek Rd.
13789 Dec. 7, 1982	"			Ronald I.	Dean G. Karr	1178	578		Int. S. + O. sec. Hamonhurst Dr.
13784 Dec. 7, 1982	"	Coley B. & Phillip Fred		John G. Jr.	Lydia G. Davis	1178	519		Int. lot 57 Hamonhurst Dr. "Homestead Acres" Chick Spgs. Tr.
" "	"			Lollie B.	" " "	1178	519		
13778 Dec. 7, 1982	"	Phillips Fred		Ronald I.	Lydia G. Davis	1178	523		Int. "Chick Spgs. Tr." Lot 57 Hamonhurst Dr. "Homestead"
13791 Dec. 7, 1982	"	Phillips Fred		Ronald I.	Lollie B. Gibson	1178	524		Int. lot Brushy Creek Rd.
13794 Dec. 7, 1982	"	Coley B. & Phillip Fred		John G. Jr.	Dean G. Karr	1178	526		Int. S. + O. sec. Brushy Creek Rd. & Hamonhurst Dr.
" "	"			Lollie B.	" " "	1178	526		
15927 Dec. 30, 1982	"	Analane C.			City of Greenville	1179	984		Right-of-Way

DIRECT or GRANTOR Index to Deeds — Greenville County, S. C.

Open at Proper Tab according to First Letter or Letters of Name and refer to Buff Sub-Index sheet for page reference.

KEYS PRINTING CO., GREENVILLE, S. C.

(G)

FILE NUMBER	GRANTORS FAMILY NAMES	GIVEN NAMES ABCDEFGHIJ	GIVEN NAMES JKLMNO	GIVEN NAMES PQRSTUVWXYZ	GRANTEES	BOOK	PAGE	No. of Acres	BRIEF DESCRIPTION, LOCATION, ETC. (Not Warranted)
DATE OF RECORD									
15958 Dec. 30, 1982	Gibson	AKA Gibson Brothers, Inc. Bros., Inc.			W. Ray Gibson et al	1180	21		Lots
19596 Feb. 8, 1983	"		Darwin H.		Brenda Moon et al	1182	246	2.50	acres O'Neal Sp.
20339 Feb. 16, 1983	"		Mary Helen H., Jr.		Larn H. Hendrix	1182	687		Wood ave. Green Life Estate Pt. lot 1 Cr. Pine St + applicable to Lots 1-15, Sec. I
20976 Feb. 23, 1983	"		Lollie G. et al		Quincy Acres	1183	54		Restrictions + Protective Covenants Sec. I
20985 Feb. 23, 1983	"		Lollie G.		Ronald Jordan, Inc.	1183	59		Lot 4 Oak Dr. "Quincy Acres" Sec. I
20986 Feb. 23, 1983	"		Lollie G.		Ronald Jordan, Inc.	1183	60		Lot 10 Oak Dr. "Quincy Acres" Hells Sec. 5
21345 Feb. 28, 1983	"	FKA Mary W. Waters Mary W.			Robert L. Howarth et al	1183	290		Pt. Lot 100 Laylons Rd. Colonial Paris Mt. Sp.
26649 Apr. 14, 1983	"	B. Michael			Mark Langford Gibson	1186	357	32.15	acres = Tract A white Horse Rd Paris Mt. Sp.
26650 Apr. 14, 1983	"		Mark Langford		Benton Michael Gibson	1186	360	14.42	acres = Tract B Gibson Rd. Paris Mt. Sp.
26651 Apr. 14, 1983	"		Mark Langford		Benton Michael Gibson	1186	363	3.75	acres = Tract C Gibson Rd. Paris Mt. Sp.
26652 Apr. 14, 1983	"		Mark Langford		Benton Michael Gibson	1186	366	3.06	acres = Tract D Gibson Rd. Paris Mt. Sp.
26653 Apr. 14, 1983	"		Mark Langford		Benton Michael Gibson	1186	369	12.74	acres = Tract E Gibson Rd. Paris Mt. Sp.
27081 Apr. 18, 1983	"			Penelope S.	William R. Wright	1186	595		of Lease for orig see Deed BK 1141 Pg. 56 Satisfaction of Assignment of Proceed
27059 Apr. 18, 1983	"			Penelope S.	William G. Hammel, III et al	1186	542		Lot 17 Camelot Dr. Woodall
27603 Apr. 22, 1983	"		Mark Langford		Benton Michael Gibson	1186	848	12.74	acres = In E. Gibson Rd. Paris Mt. Sp. In orig see Deed Bk 1186 Pg 369
27604 Apr. 22, 1983	"		Mark Langford		Benton Michael Gibson	1186	851	3.06	acres = In D. Gibson Rd. Paris Mt. Sp. In orig see Deed Bk 1186 Pg 366

DIRECT or GRANTOR Index to Deeds — Greenville County, S. C.

(G1)

☞ Open at Proper Tab according to First Letter or Letters of Name and refer to Buff Sub-Index sheet for page reference.

KEYS PRINTING CO., GREENVILLE, S. C.

FILE NUMBER DATE OF RECORD	GRANTORS FAMILY NAMES	GIVEN NAMES ABCDEFGHIJ	GIVEN NAMES JKLMNO	GIVEN NAMES PQRSTUVWXYZ	GRANTEES	BOOK	PAGE	No. of Acres	BRIEF DESCRIPTION, LOCATION, ETC. (Not Warranted)
27605 Apr 22, 1983	Gibson				Benton Michael Gibson	Re-Record 1186	854	3.75	In Orig see Deed Bk 1186 Pg 363 see = Grant C. Gibson Rd. Paris mt. Jp
27606 Apr 22, 1983	"				Benton Michael Gibson	Re-Record 1186	857	14.42	In Orig see Deed Bk 1186 Pg. 360 see = In B. Duquesne Rd. Paris mt. Jp
27607 Apr 22, 1983	"	B. Michael			Mark Langford Gibson	Re-Record 1186	860	32.15	In Orig see Deed Bk. 1186 Pg 357 see = Dr. A. White Horse Rd. Paris mt. Jp
27873 Apr 25, 1983	"		Larry C. Jr.		Elaine Merritt Silliard	1187	33		Lot 42 Edgewood Ave. Seawood
29354 May 6, 1983	"		Lollie G.		Palma Builders, Inc	1187	822		lot 8 Oak Dr. Quincey Acres, Sec I
31780 May 27, 1983	"		Lollie G.		James E. Ramsey et al Gen Pts	1189	7		lot Brushy Creek Rd. Ch. Wilton Oaks
31791 May 27, 1983	"		Lollie G. et al		R.P.R. + Associates a Partners, a S.C. Partnership	1189	27		lot 2 Cr. Wilton St + McNeill
32494 June 1, 1983	"	Alice W. + Dorrie S. + RMC		Thomas G.	Nichols - Chapman	1189	315		Lot 11 Noble St (Pernath Dr.)
32916 June 6, 1983	"				11-21-85 Kenneth E. Sowell	1189	748		Purchase + Sale Contract
32968 June 7, 1983	"		Lollie G.		Duke Power Co	1189	790		Right of Way
33105 June 7, 1983	"		Lollie G.		Quincey Acres Sec II	1189	834		In Orig see Deed Bk 1183 pg 54 Restrictions and Protective Covenants for Quincey Acres Sec 2
"	"		"		"	1189	834		
32959 June 7, 1983	"	Catherine Wilson et al			Stephen J. Shadwell, et al	1189	771	3	Acres O'Neal Jp. Mills Village
34270 June 17, 1983	"	Eleanor D.			William Echelberger, Jr. Greenville, Inc.	1190	628		lot 11 Fourth St. Sec 6 Judson Sec 2
35217 June 24, 1983	"		Lollie D.		Palmetto Builders of Greenville, Inc.	1191	125		lots 27 + 28 Quincey Ac. Quincey Acres
35596 June 28, 1983	"		Lollie D.		Palmetto Builders of	1191	294		lot 30 Quincey Acres Sec 2

DIRECT or GRANTOR Index to Deeds — Greenville County, S. C.

☞ Open at Proper Tab according to First Letter or Letters of Name and refer to Buff Sub-Index sheet for page reference.

KEYS PRINTING CO., GREENVILLE, S. C.

(H)

FILE NUMBER DATE OF RECORD	GRANTORS FAMILY NAMES	GIVEN NAMES ABCDEFGH	GIVEN NAMES IJKLMNO	GIVEN NAMES PQRSTUVWXYZ	GRANTEES	BOOK	PAGE	No. of Acres	BRIEF DESCRIPTION, LOCATION, ETC. (Not Warranted)
584 July 6, 1983	Gibson		Lollie G.		Greenville Inc. Palmetto Builders	1191	829		Lot 31 Quincey Acres Sec 2
778 July 8, 1983	"		Lollie H.		S.P. Anderson	1191	900		Lot 7 Quincey Acres Sec. I
1722 July 15, 1983	"		Lollie G.		Worth D. Riggs	1192	458		Quincey Acres Sec I Lot 11 Cr. Quincey + Oak Dr.
4371 Aug. 5, 1983	"	Ben J. III			Merrill Lynch Reloc.	1193	863		Valley Est. Sec 1 Lot 43, Pickhurst Dr. Pine
4608 Aug 8, 1983	"		Lollie H.		Ronald Jordan, Inc.	1194	21		Lot 3 Quincey Acres Sec. I
4709 Aug 9, 1983	"			Guarell Ruth	Janet Gibson	1194	121		Power of Attorney
5380 Aug. 15, 1983	"		Lollie H.		Hiville, Inc. Palmetto Builders of	1194	436		Lot 34 Quincey Acres Sec. II Colonial Hills Sec. II
5479 Aug. 16, 1983	"	Bruce			Mary W. Gibson	1194	466		Int. Lot 99 + pt. lot 100 Taylors Rd. Acres, Sec. II
6155 Aug. 22, 1983	"		Lollie H.		Ronald A. Jordan, Inc.	1194	817		Lot 33, Quincey Dr., Quincey
6691 Aug. 25, 1983	"		Lollie H.		Palmetto Builders of Hiville, Greenville S. C.	1195	97		Lot 29 Quincey Acres, Sec. II Acres Sec 2
7223 Aug 31, 1983	"		Lollie G.		Commissioners of Public Works	1195	426		Water Main, lines, etc. Quincey
10387 Sept 28, 1983	"	Albert D	Dr. ete		Sec- of State ete	1197	249		Amendment of Certificate of Incorporation
10339 Sept 28, 1983	"	Bruce			General A. Hamilton	1197	231		Lot 48 Crosby Cr. Paramount Pk
10298 Sept 28, 1983	"		Lollie G.		Greenville Inc. Palmetto Builders of	1197	285		Lot 21 Quincey Ac. Sec 2 Quincey Dr. Quincey Ac. Sec I
12303 Oct 13, 1983	"		Lollie G.		Ronald Jordan Inc.	1198	464		Lot 1 Cr. Crosby Cr Rd + Quincey Dr.

(over)

DIRECT or GRANTOR Index to Deeds — Greenville County, S. C.

(H)

Open at Proper Tab according to First Letter or Letters of Name and refer to Buff Sub-Index sheet for page reference.

KEYS PRINTING CO., GREENVILLE, S. C.

FILE NUMBER DATE OF RECORD	GRANTORS FAMILY NAMES	GIVEN NAMES ABCDEFGH	GIVEN NAMES IJKLMNO	GIVEN NAMES PQRSTUVWXYZ	GRANTEES	BOOK	PAGE	No. of Acres	BRIEF DESCRIPTION, LOCATION, ETC. (Not Warranted)
12676 Oct 18, 1983	Gibson		Larry and Mark		Charles L. Fink Jr. ^{etc}	1198	708	11.15	2p Ac. White Horse Rd, Paris Mtn.
12677 Oct 18, 1983	"		Larry and Mark		Charles L. Fink Jr. ^{etc}	1198	706	15.0	2p Ac. White Horse Rd, Paris Mtn.
12737 Oct 18, 1983	"		Lillie G.		Palmetto Builders ^{Greenville Ind.}	1198	727		Lot 22 Quincey Ac. Sec 2
12883 Oct 19, 1983	"			Virginia H.	American Fed. & Loan	EE m Book 1631	444		1177 Pg 358 & Rem BK 1627 Pg 972 Subordination of Lien on Paul Ak Admiralty Gardens
13381 Oct 24, 1983	"			Stanley C.	Evelyn M. Gibson	1199	48		2p Lot 149 Deepwood Dr. Wade
15048 Nov 7, 1983	"		Lillie G.		See Road Baptist Church	1200	66		Lot 12 Oak Dr. Quincey Ac. Sec I
15189 Nov 8, 1983	"		Lillie G.		Palmetto Bldg of Greenville	1200	168		Lot 25 Quincey Ac. Sec 2
15411 Nov 16, 1983	"	aka Ebee Chie Dill Craft	Lillie G. Dill Craft		Frances Heater (you)	1200	279	4	Ac Chick Spg 2p.
15707 Nov 14, 1983	"		Lillie G.		Ronald A. Jordan Inc	1200	424		Sec II Lot 32 Quincey Dr. Quincey Ac.
16451 Nov 21, 1983	"		Lillie G.		Jaylor Direct Sewer ^{Intellit} Greenville Inc.	1200	917		Quincey Ac Sec II Sewer lines, Sewer r/w etc.
17392 Nov 30, 1983	"		Lillie G.		Palmetto Builders of	1201	489		Lot 20 Quincey Ac. Sec 2
17710 Dec 2, 1983	"	Robert H.	Joe D. + Virginia D.	^{etc}	Joe Scott ^{etal}	1201	743		Lot Pt. lot 2 Ruthford Street
19020 Dec 14, 1983	"	Bertha S.			Virginia G. Hembree ^{etc}	1202	494		pt lots 17 + 18 Welcome Drive
19384 Dec 19, 1983	"		Lillie G.	^{etc}	Walter Fillsky	1202	690		Lease Agreement
21576 Jan 10, 1984	"			W. Ray	J + R. Partnership	1204	140		Lot 0.297 Ac. E. North Street
21577 Jan 10, 1984	"		Joe G.		J + R. Partnership	1204	141		Lot 0.297 Ac. E. North Street

DIRECT or GRANTOR Index to Deeds — Greenville County, S. C.

Open at Proper Tab according to First Letter or Letters of Name and refer to Buff Sub-Index sheet for page reference.

(Z)

FILE NUMBER DATE OF RECORD	GRANTORS FAMILY NAMES	GIVEN NAMES ABCDEFGH	GIVEN NAMES IJKLMNO	GIVEN NAMES PQRSTUVWXYZ	GRANTEES	BOOK	PAGE	No. of Acres	BRIEF DESCRIPTION, LOCATION, ETC. (Not Warranted)
23309 Jan 27, 1984	Gibson			F. J. OS William	Rock Creek Investment Co.	1205	259		Lot 16 East Broad St.
26253 Feb 27, 1984	"			Lollie G.	Worth D. Higer	1206	959		Lot 19 Quincey Dr. Quincey Ac. See II
26920 Mar 2, 1984	"			By Master W. James [unclear] J.	Carolina Trustee Inc.	1207	359		John Miller Blandry Plant See 2 Lot 377 Cr. Perrin St + Broad Blvd.
28022 Mar 13, 1984	"			Gary D. + Robin A. et al	S. Oraline Julian et al	1208	06		Easement
28021 Mar 13, 1984	"			Gary D.	Robin A. Gibson	1207	995		Quincey Hills Lot 29 + 30 Paris View Dr. Quincey Ac. 1205 pp. 259
29206 Mar 22, 1984	"			F. J. OS William J.	Rock Creek Investment Co.	1208	699		Lot 16 East Broad St, Quincey See
29278 Mar 23, 1984	"			Lollie G.	Deborah C. Spearman	1208	762		Lot 9 Oak Dr. Quincey Ac. See I
30723 Apr 3, 1984	"			Lollie G.	William E. Spearman et al	1209	688		See II Lot 17 Quincey Dr. Quincey Ac.
31312 Apr 9, 1984	"			Lollie G.	Will Frank Carrer et al	1210	155	5.96	ac. Rutledge Lake Rd.
34061 May 1, 1984	"			Lollie G.	William B. Huntley et al	1211	569		Lot 24 Quincey Dr. Quincey Ac. See II
34242 May 2, 1984	"			Lollie G.	Palmetto Bldg. Greenville	1211	686		Lot 18 Quincey Ac. See 2
36710 May 22, 1984	"			John + Joe W. + Virginia et al	Clarence Aiken Jr.	1213	77		Lot, lot 23, Morse St.
37635 May 31, 1984	"			Lollie G.	Marion J. Graham et al	1213	764		Lot 13, Quincey Ac.
38054 June 1, 1984	"			Lollie G.	Elton R. Calloway et al	1214	87		Lot 23, Quincey Dr. Quincey Ac. See II
39899 June 18, 1984	"			Edward J. + Mary Ann	Dennis W. Eskige et al	1215	203		Lot 7 Darlington Ave
4770 Aug 13, 1984	"			Virginia	Garry R. Batson	1219	247		Blossom Lane Panel Cr. Bulcome Blvd + Apple

DIRECT or GRANTOR Index to Deeds — Greenville County, S. C.

(I1)

Open at Proper Tab according to First Letter or Letters of Name and refer to Buff Sub-Index sheet for page reference.

()

FILE NUMBER DATE OF RECORD	GRANTORS FAMILY NAMES	GIVEN NAMES ABCDEFGHIJ	GIVEN NAMES JKLMNOPQ	GIVEN NAMES RSTUVWXYZ	GRANTEES	BOOK	PAGE	No. of Acres	BRIEF DESCRIPTION, LOCATION, ETC. (Not Warranted)
16063 Nov 27, 1984	Gibson	Elizabeth			Furman D. Chapman	1227	309	0.92	Ac. Ray Rd.
16064 Nov 27, 1984	"	Elizabeth Brown			James Allen Brown	1227	310		cont 2.39 acs Ray Rd.
16211 Nov 29, 1984	"			Patricia	Clarence C. Gibson	1227	406		Power of attorney
16210 Nov 29, 1984	"	Clarence C. Jr.			Patricia K. Gibson	1227	415		Power of attorney
16212 Nov 29, 1984	"	Lillian			Quincy Ac. Sec 2	1227	544		Quincy Ac. Sec 2 Release of Restrictions, Lot 18 Sec 2
20680 Jan 11, 1985	"	Ann Ruth			John F. Kuhn	1230	878		Lot 107 Westwood - Sec II Subt
2934 Jan 15, 1985	"	Lillie C.			Commissioners of Public	1231	09		Principles, etc Coal Point P/W operating, Maintaining water
22495 Jan 30, 1985	"	Joseph D.			Shirley A. Miller	1232	16		pt lot 26.86 ac) Hwy 29
24815 Feb 20, 1985	"	Lillie C.			Daylor Fire + Sub	1233	355		Sub B/W Coal Point
26738 Mar 4, 1985	"	Mrs. Frances B.			Deep Janet A. Brown	1234	675		Sub lot Chick Spg. Sp.
20026 Apr 8, 1985	"	Lillian Duce			Maryann Gibson	1236	711		Power of attorney
3209 May 2, 1985	"	Natalie R.			David Byrd Doug Duce	1238	657		Sub 47 Dalton Sec 2
34556 May 13, 1985	"	Lillie C.			Jenni C. Ramsey	1239	347		Sub 16 Quincy Dr., Quincy Ac.
34535 May 14, 1985	"	Carl N. + Martha B.			Belmont Heights	1239	435		Protective Covenants to Belmont Heights Subd.
"	"	Elyse + Patricia			"	1239	435		"
35418 May 22, 1985	"	John H. et al			Administrators of Veterans	1240	04		Lot 134 Cir Sander Dr + Wilber St. Sunny Slopes Sec 2
"	"	Marcia C.			"	1240	04		"

DIRECT or GRANTOR Index to Deeds — Greenville County, S. C.

Open at Proper Tab according to First Letter or Letters of Name and refer to Buff Sub-Index sheet for page reference.

(5)

FILE NUMBER DATE OF RECORD	GRANTORS FAMILY NAMES	GIVEN NAMES ABCDEFGHIJ	GIVEN NAMES JKLMNO	GIVEN NAMES PQRSTUWXYZ	GRANTEES	BOOK	PAGE	No. of Acres	BRIEF DESCRIPTION, LOCATION, ETC. (Not Warranted)
35694 May 24, 1985	Gibson		J Dale		Michael J. Metz ^{etc}	1240	156		Lot Bunt Ave
35882 May 28, 1985	"	Estate of By Martin W. Daniel	Yarbrough		Laura G. Cruell	1240	278		Traveler Rest, Bates Tp. Lots 55 & 56 Second St.
36827 June 3, 1985	"			Peggy B.	Daniel R. Paul ^{etc}	1240	960		Sec. I Lots 102 Capewood A. Waterwood
38497 June 21, 1985	"	# 4644 Genevieve Riley	ah 1246 Dorothy S. Tankersley		Frank Austin Gibson	1242	481		Power of Attorney
2293 July 22, 1985	"			Robert ^{etc}	Herman Hedford ^{etc}	1244	611	4.0	Acc. Hwy 157
"	"			Wilton	"	1244	611		"
3650 Aug 1, 1985	"		Lollie ^{etc}		Wks of the City of Danville Commissioner of Public	1245	458		intent exit rights, privilege & easement to facilities see Deed Bk 1242 pg 481
4644 Aug 6, 1985	"	Genevieve Riley			Frank Austin Gibson	1246	134		Cancellation of power of Attorney
4595 Aug 8, 1985	"	# 28733 Dorothie Riley	Deed Bk 1242 pg 25 Dorothie S. Tankersley		Carol Elaine Gibson Superintendent	1246	105		Power of Attorney Also Lot Agreement
5084 Aug 13, 1985	"		Lollie G. ^{etc}		Wade Hampton Lee +	1246	388		Deeds Deeds etc. Grant Court
5816 Aug 19, 1985	"			W. F.	W. Wayne Langley	1246	799	0.129	Acres, E. Broad St.
7876 Sept 4, 1985	"		Lollie G.		Michael H. Barron ^{etc}	1248	08		Lot 2 Bunt Ave Ad. Quincy Ave. Sec
10951 Sept 27, 1985	"		Johnny R. Rebecca		Thos B. Harting	1249	751		Lot 678 Sheet 2 Sec VI Waterwood
13165 Oct 16, 1985	"		Lollie ^{etc}		Donald C. Ferguson ^{etc}	1251	11	0.64	ac white horse rd South Jp.
14245 Oct 24, 1985	"		Lollie		Riley J. Vaughn ^{etc}	1251	925	13.08	ac
4588 Oct 28, 1985	"		Lollie G.		William Scott Hightower	1252	113		Plat. District Hills Lot 62 Cr. Ferguson D. + Jarman

DIRECT or GRANTOR Index to Deeds — Greenville County, S. C.

(51)

Open at Proper Tab according to First Letter or Letters of Name and refer to Buff Sub-Index sheet for page reference.

()

FILE NUMBER DATE OF RECORD	GRANTORS FAMILY NAMES	GIVEN NAMES ABCDEFGHIJ	GIVEN NAMES JKLMNO	GIVEN NAMES PQRSTUVWXYZ	GRANTEES	BOOK	PAGE	No. of Acres	BRIEF DESCRIPTION, LOCATION, ETC. (Not Warranted)
17567 Nov 21, 1985	Gibson		Joe D.		Kenneth E. Sowell	1253	820		see Deed Bk 1189 pg 748
20461 Dec 18, 1985	"	Gordon L.	etal		Ltd. Pts. Maxwell Pointe Associates	1255	592		Cancellation of Contract for Orig 146 - Woodruff Rd Quit Claim Int 6.186 acs Hwy
21921 Jan 2, 1986	"			Paul C. Swining	Bruce C. Gibson	1256	687		pt lots 21, Hwy 291 Paramount Pl
21981 Jan 2, 1986	"			Robert N.	A. Wayne Lively	1256	710	11.99 ac.	Becky Gibson Ad.
22625 Jan 8, 1986	"		Joe G +	W. Payne	M + P. Associates	1257	234		0.9635 ac. E. North St.
24149 Jan 22, 1986	"			Wilton J.	W. G. Payne	1258	78	8.94 ac.	Becky Gibson Ad.
25953 Feb 5, 1986	"		Mary V.	Robert W.	Rayce J. Vaughn	1259	395		Paragon Pl Sub B5 Harrington Ave. + North St.
26126 Feb 7, 1986	"	Christine	etal		Ellen W. Gibson	1259	469		Int lot Hampton Ave.
26224 Feb 10, 1986	"			Michelle Thomas	James R. Dombelin	1259	552		Lot 7th St + Mobile Home
26777 Feb 13, 1986	"	By master w.	Daniel	James R. Dombelin Jr.	Lallie S. Gibson	1259	812		Lots 1, 3 + 5 Coral Pointe for orig see Deed Bk 1246 pg 105
28733 Mar 4, 1986	"	Genevieve R.	Riley		Carol Elaine Gibson	1261	25		Cancellation of Power of Attorney
28737 Mar 4, 1986	"	Demetris		Peggy B. Gibson	Frank Austin Gibson	1261	50		Power of Attorney Private
28869 Apr 20, 1986	"			Peggy B.	James R. Barclay	1265	342		lot 200 S. Broad St.
29241 May 12, 1986	"		Lallie C.		P. C. Calloway	1266	219		Willow lot 200 S. L, f.w. P. m. g.

DIRECT or GRANTOR Index to Deeds — Greenville County, S. C.

Open at Proper Tab according to First Letter or Letters of Name and refer to Buff Sub-Index sheet for page reference.

(K)

FILE NUMBER DATE OF RECORD	GRANTORS FAMILY NAMES	GIVEN NAMES ABCDEFGHIJ	GIVEN NAMES JKLMNO	GIVEN NAMES PQRSTUVWXYZ	GRANTEES	BOOK	PAGE	No. of Acres	BRIEF DESCRIPTION, LOCATION, ETC. (Not Warranted)
41846 June 13, 1986 42167	Gibson		Lollie S.		etal Larry D. Evans	1268	691		Hgt Lot 2 Cochran Dr. Dempsey
June 17, 1986 42741	"			Phelp	Cynthia Lane Gibson	1268	824		Lot 68, Gray Fox Run
June 20, 1986 42851	"	Pace Doris			etal Victor P. Berg	1269	112		parcel, Chiswick Hill Rd. old Hgt Ave
June 20, 1986 44047	"		Synda +	E. Roger	Roy F. Keener	1269	213		Lot 22, Edwards Court Dr. III
June 30, 1986 6269	"	James Jr Carl	Gene S.		etal Thomas J. Hoade	1269	874		Lot 31 Pelham Woods Sec 1
Aug 13, 1986 6270	"	Doris			Gene Dilbert Jones	1272	401		Lot old Anderson Rd.
Aug 13, 1986 70535	"	Doris			etal Gene Dilbert Jones	1272	402		Lot Dante Sp.
Sept 12, 1986	"				etal Robert N. Williams + Associates	1275	639	173.53	acres Hwy 157
"	"				etal Wilton	"	"	"	"
14909 Oct 12, 1986 24484	"	Charles O +	Lollie		David Campbell	1278	231		pt lot 13 Patten Rd.
Nov 11, 1986 26284	"		Lollie		etal Michael J. Nelson	1282	891		Lot 5 Coral Pointe
Nov 24, 1986 35314	"	Frances			Waco F. Childers Jr.	1284	325		Lot 14+17 also lots 19, 20, 21
Mar 2, 1987	"		Daniel, Jr. Malcolm	etal	etal Kenneth J. Martin	1289	313		Lot 106, Crowndale Dr. Gray Fox Run
"	"		Kathy S.	etal	" " "	1289	313		
38165 Mar 17, 1987 45246	"	E. K.			Duke Power Co.	1290	668		Right of way
Apr 24, 1987	"	C.A.		+ Patricia	etal Stephen G. Joppa	1293	396		Easement Agreement

DIRECT or GRANTOR Index to Deeds — Greenville County, S. C.

(K1)

Open at Proper Tab according to First Letter or Letters of Name and refer to Buff Sub-Index sheet for page reference.

()

FILE NUMBER DATE OF RECORD	GRANTORS FAMILY NAMES	GIVEN NAMES ABCDEFGHIJ	GIVEN NAMES JKLMNO	GIVEN NAMES PQRSTUVWXYZ	GRANTEES	BOOK	PAGE	No. of Acres	BRIEF DESCRIPTION, LOCATION, ETC. (Not Warranted)
45651 Apr 27, 1987	Gibson	Edward			Randy R. Powers	1293	439		Lot 24 City View
"	"	Jane			"	1293	439		
48356 May 8, 1987	"	Elizabeth + Jane			Ronnie W. Alberson	1294	531	3.287	ac. Ray Rd.
53186 June 2, 1987	"	Bruce + Mary W.			Dorothy E. Pellum	1296	455		Lot 31 + pt Lot 30 Cedar Ave.
55644 June 15, 1987	"	Lollie			Sarah J. Dalden	1297	427		Lot Pine Brook Dr.
56076 June 17, 1987	"	Narwin + Margaret			Joseph M. Price	1297	587		Lot
4386 June 17, 1987	"	Narwin + Margaret			Dennis H. Gibson	1297	588		Lot
52496 July 24, 1987	"	Allegra E.			Daniel M. Salle	1300	654		Agreement
56079 July 30, 1987	"	Allen D.			Wion P. Nomkos	1301	216		Lot 45 Brookmere Rd Simpsonville
6812 Aug 5, 1987	"			Hollie Virginia	Ricky Ray Chandler	1301	827		Lot 34 Stone Lake Hts Evelynette Ests
8116 Aug 6, 1987	"	Lollie S.			Tracy L. Owen	1301	887		Lot 78 Willimon Dr.
10840 Aug 16, 1987	"	Lollie A.			Dorothy A. Nash	1302	76		Lot 3 Branch Ct.
11643 Aug 31, 1987	"	Lollie G.			Arthur Johnson	1303	965		Lot 6, 7 + 18 Gantt Sp.
113578 Sept 4, 1987	"			W. Ray	Sandra L. Cary	1304	378		Lot 4 Washington Park
15180 Sept 17, 1987	"	E. Z.			Jimmie Edward Carroll	1305	337		Lot 56 Spring Valley, Grove Sp.
Sept 28, 1987	"	Lollie			Mohamed Akbar Makba	1306	108		Lot 112 Cambridge

DIRECT or GRANTOR Index to Deeds — Greenville County, S. C.

REG. U. S. PAT. OFFICE *Chas. M. Cotts* County Indexes Since 1888
An Identifying Trade Mark

 Open at Proper Tab according to First Letter or Letters of Name and refer to Buff Sub-Index sheet for page reference.

COTT FAMILY NAME INDEX No. 75 © 1949
MADE BY THE COTT INDEX COMPANY, COLUMBUS, OHIO
SOLD BY PHOTO COPY SUPPLY, MAULDIN, S. C.


(L)

FILE NUMBER DATE OF RECORD	GRANTORS FAMILY NAMES	GIVEN NAMES ABCDEFGH	GIVEN NAMES IJKLMNO	GIVEN NAMES PQRSTUVWXYZ	GRANTEES	BOOK	PAGE	No. of Acres	BRIEF DESCRIPTION, LOCATION, ETC. (Not Warranted)
15181 Sept 28, 1987	Gibson		Lollie C		Dhulan Mustaf Jange etal	1306	109		Lot 47 Cambala Phase I
16446 Oct 6, 1987	"			Wilton J.	Wilton J. Gibson Jr. etal	1306	869		Power of attorney
18108 Oct 16, 1987	"	Elcie			William F. Barton	1307	998	0.24	ac. also easement, also easement
18388 Oct 20, 1987	"			S. etal	Grace S. Austin etal	1308	283		Int 1.00 acre
21350 Oct 30, 1987	"	cancelled Doris S. Tankusky RMC	Margaret	5-22-96 Bk. 1642 p. 774 #33628	Henry Lewis Jins etal	1309	263		Deed with option to Purchase Park
24036 Nov 18, 1987	"	Randy Lee		Rayburn + Pamela	E. Warren Campbell etal	1310	784		Lot 165 Drent Drive Aron
24599 Nov 23, 1987	"		Lollie		Harris D. Oakes	1311	95	6.01	28 Hwy 25 Valley Brook #1 Acres Creekwood Rd 4
29063 Dec 23, 1987	"		Joe C. +	W. Ray	U.S. Postal Service	1313	682		Shot Farm Loan
29045 Dec 23, 1987	"			William	Bertha L. Gibson etal	1313	678		pt lots 17+18 welcome View
31120 Jan 12, 1988	"	Bruce C			Jed Diachos	1314	995		pt Lot 21, all lot 22 + pt lot 23 also
"	"	"	"	"	"	1314	995		also pt lot 21 Paramount park Subd
"	"	"	"	"	"	1314	995		S.C. Hwy 291 also pt lot 21, Paramount Park S.C. Hwy 291
31129 Jan 19, 1988	"	Bruce C			Jed Diachos etal	1314	997		low pt lot 19+20, low Strip
31131 Jan 19, 1988	"	Bruce C			Jed Diachos etal	1314	998		pt lots 19+20 Pleasantburg Dr.
32147 Jan 29, 1988	"		J. G. etal	Lollie	John C. Frulick	1315	486		pt tract 31 Oakvale Farm
									Lot Chick Spgs 24.

DIRECT or GRANTOR Index to Deeds — Greenville County, S. C.

(L1)

REG. U. S. PAT OFFICE *Chas McCott* County Indexes Since 1888 An Identifying Trade Mark

 Open at Proper Tab according to First Letter or Letters of Name and refer to Buff Sub-Index sheet for page reference.

COTT FAMILY NAME INDEX No. 75 © 1949
MADE BY THE COTT INDEX COMPANY, COLUMBUS, OHIO
SOLD BY PHOTO COPY SUPPLY, MAULDIN, S. C.

FILE NUMBER DATE OF RECORD	GRANTORS FAMILY NAMES	GIVEN NAMES ABCDEFGHIJ	GIVEN NAMES JKLMNOPQ	GIVEN NAMES RSTUVWXYZ	GRANTEES	BOOK	PAGE	No. of Acres	BRIEF DESCRIPTION, LOCATION, ETC. (Not Warranted)
33040 Jan 27, 1988 37993	Gibson			Mary H. + William J.	<i>Authority</i> Greenville County Redeem.	1315	478		Grant Agree. for one see bk 1158 pg 545 Cancellation of Conditional
Mar 3, 1988 43826	"			Rickey Dale	Carl Gibson Sr.	1318	589		Int Lots Fairview Sp.
Apr 13, 1988 46941	"	SKA Elgie Dale Craft Elgie Dale et al			Stew Y Barton <i>et al</i>	1321	179		0.44 ac. also R/W Lot Maple Rd. Chick Sp. Sp. also
May 2, 1988 48976	"	Draze L			Carl M. Rupp	1323	645		Lot 11 plat of Donald E. Bantz
May 11, 1988 48994	"			Mell A + Thomas	Charles F. Train <i>et al</i>	1324	914	5 ac.	Rutledge Lake Rd.
May 11, 1988 51901	"	E. R. et al			Gene J. Thompson	1324	919		Rd. Quit claim into lot 3 Old Ridge
May 25, 1988 52171	"			Virginia et al	Charles Linton Gibson	1326	190		General Power of attorney
May 26, 1988 " "	"			Robert N. et al	Michael Jay Sweet	1326	304	68.20 acs Wingo Rd + Jordan Rd.	
" "	"			Wilton et al	" " "	1326	304		
" "	"			Rent S. et al	Michael Pappas	1326	630		
May 31, 1988 " "	"			Mary Lou et al	" "	1326	630		Int Lot 15 Fox Ridge at Rubble Creek
" "	"			Rent J. et al	" "	1326	630		
" "	"			Laura et al	" "	1326	630		
53565 June 2, 1988 55473	"			Lallie C. et al	C. Phillip Gilliland <i>et al</i>	1327	126		Lot 1 Coral Pointe
June 14, 1988 56873	"	Coley B. et al			Lillian A. Gasso	1328	71		Quit claim Int lot 9 McBee Blvd.
June 22, 1988	"			Mance Marce	Stanley C. Gibson	1328	981		Power of attorney

DIRECT or GRANTOR Index to Deeds — Greenville County, S. C.

REG. U. S. PAT OFFICE *Chas McCott* County Indexes Since 1888 An Identifying Trade Mark

Open at Proper Tab according to First Letter or Letters of Name and refer to Buff Sub-Index sheet for page reference.

COTT FAMILY NAME INDEX No. 75 © 1949
MADE BY THE COTT INDEX COMPANY, COLUMBUS, OHIO
SOLD BY PHOTO COPY SUPPLY, MAULDIN, S. C.

(M)

FILE NUMBER DATE OF RECORD	GRANTORS FAMILY NAMES	GIVEN NAMES ABCDEFGH	GIVEN NAMES IJKLMNO	GIVEN NAMES PQRSTUVWXYZ	GRANTEES	BOOK	PAGE	No. of Acres	BRIEF DESCRIPTION, LOCATION, ETC. (Not Warranted)
56864 June 22, 1988	Gibson			Stanley C.	Maree Nancy Gibson	1328	985		Power of attorney
2746 July 5, 1988	"	C. etal			R. Bruce White etal	1331	925		Parcel white Horse Rd.
4869 July 26, 1988	"	Carl & Marybeth	Er. G.		Duke Power Co.	1332	782		Right of way
"	"	Eugene etal			" " "	1332	782		
5929 Aug 7, 1988	"	By state of	Virginia		Redevelopment Authority Greenville County	1333	717		Miss Lot 12 Sec A Subd for woods
10135 Aug 25, 1988	"	#16,697 Estate of	Malcolm	By P.R. Violet Gibson	Violet Gibson	1336	54		Sp. Gap Creek Rd. Deed of Distribution, Lot 01/4
10458 Aug 26, 1988	"	Lillie G.			Robert E. Bruce	1336	281		Lot 66 Brookwood, Howard
14570 Sept 21, 1988	"	Lillie G. et Violet	Burdell Gibson	Violet	Abdul Hamedhade	1338	620		Lot 158 Cambria Subd. Phase II
15697 Sept 22, 1988	"	Lillie G. Estate of Bu P.R.			J. Eric Rindberg etal	1338	819		Lot Gap Creek Rd. O'Neal Sp.
16697 Oct 3, 1988	"	Malcolm	Samuel		Phillip L. Childen	1339	387		Lot 5 Oak Dr. Quincy Ac. Sec
"	"	"	"	"	Violet Gibson	1340	18		Order Case # 88 ES 231024 Cancellation of Deed of Distribution Deed of 1336 pg 54
17764 Oct 10, 1988	"	Lillie G.			Quincy Acres Sec 1	1340	596		requirement waiver of side setback
18782 Oct 14, 1988	"			By atty in fact Jackson E. Bowen	Jackson E. Bowen	1341	155		Printed Power of attorney
18774 Oct 14, 1988	"			Done by etal	Jean W. Osteen	1341	162		pt Int 1 Bus Hts Rd

DIRECT or GRANTOR Index to Deeds — Greenville County, S. C.

(m)

REG. U. S. PAT. OFFICE *Chas McCott* County Indexes Since 1888 An Identifying Trade Mark

Open at Proper Tab according to First Letter or Letters of Name and refer to Buff Sub-Index sheet for page reference.

COTT FAMILY NAME INDEX No. 75 © 1949
MADE BY THE COTT INDEX COMPANY, COLUMBUS, OHIO
SOLD BY PHOTO COPY SUPPLY, MAULDIN, S. C.

FILE NUMBER DATE OF RECORD	GRANTORS FAMILY NAMES	GIVEN NAMES ABCDEFGH	GIVEN NAMES IJKLMNO	GIVEN NAMES PQRSTUVWXYZ	GRANTEES	BOOK	PAGE	No. of Acres	BRIEF DESCRIPTION, LOCATION, ETC. (Not Warranted)
21073 Oct 31, 1988	Gibson	Lollie G. →			William Scott Hightower ^{etc}	1342	587		Plat 62 Hightower Rd + adjacent Rd + Rutledge Lake Rd
21175 Oct 31, 1988	"	"		Sp. Thomas J. Gibson	B. E. Mauldin ^{etc}	1342	666	24.74	ac + 19.58 ac. Idents Bridge
21624 Nov 1, 1988	"	"		Julia A. + Robert C. Gibson	Delbert Dean Doin	1342	891		Lot 33 Windsor Park
24943 Nov 22, 1988	"	Ellen W.			Christie Gibson	1345	55		Lot Hampton Ave
28433 Dec 14, 1988	"	"		V. Wayne ^{etc}	Barry C. Hawkins ^{etc}	1347	36	1	ac. Durham Rd. D. Neal Jp.
"	"	"		Jane S. ^{etc}	"	1347	36		
130694 Dec 29, 1988	"	"		Patricia S. ^{etc}	Philip John Franklin ^{etc}	1348	510	12.68	Survey for Philip John Franklin
369 Jan 3, 1989	"	Lollie G.			Raymond L. Newcomb ^{etc}	1348	822		Lot 121 Idlewild Area
524 Jan 4, 1989	"	Lollie G.			The Lee Rd Baptist Church	1349	133		Lot 14 Harvard Dr. West Gate
892 Jan 5, 1989	"	Lollie G. ^{etc}			James C. Prilick	1349	182		Plots 3, 4, 10 Deep Ave Plots 1-5 Cutler Rd. Chick Spgs
4634 Jan 6, 1989	"	Lollie G. ^{etc}			The Lee Rd. Baptist Church	1349	449		Lot 48 Brookwoods, See Bk. 1349
7653 Feb 1, 1989	"	Melvin P. ^{etc}			Bridgette Nowak	1351	654		See pg 75 Deed Distribution, Lot 1 plat Bk Bk B
8169 Feb 21, 1989	"	"		Vera B. ^{etc} aka W. P. Gibson	Sharon M. Gessett	1352	576		Lot 15 Judson Mill Village
9429 Feb 24, 1989	"	"		William P.	Fred W. Barbare	1353	922	8.00	ac. Ponder Rd.
11861 Mar 3, 1989	"	Lolla M. + Lollie G.		Paul C.	John M. Barton ^{etc}	1354	842	5.35	ac. S.C. Hwy 11, Killgore ac.
11861 Mar 20, 1989	"	"			Myron D. Johnson ^{etc}	1356	415		Lot 155 Phase # 2 Cambridge

DIRECT or GRANTOR Index to Deeds — Greenville County, S. C.

REG. U. S. PAT OFFICE *Chem-Lite* County Indexes Since 1888 An Identifying Trade Mark

Open at Proper Tab according to First Letter or Letters of Name and refer to Buff Sub-Index sheet for page reference.

COTT FAMILY NAME INDEX No. 75 © 1949
MADE BY THE COTT INDEX COMPANY, COLUMBUS, OHIO
SOLD BY PHOTO COPY SUPPLY, MAULDIN, S. C.


(N)

FILE NUMBER DATE OF RECORD	GRANTORS FAMILY NAMES	GIVEN NAMES ABCDEFGHIJ	GIVEN NAMES JKLMNO	GIVEN NAMES PQRSTUVWXYZ	GRANTEES	BOOK	PAGE	No. of Acres	BRIEF DESCRIPTION, LOCATION, ETC. (Not Warranted)
13683 Mar 31, 1989 14442	Gibson	Ellen W.			Rosa Elizabeth Jones	1357	660		Power of attorney
Apr 4, 1989 16412	"	Bertha S.			William H. Jones ^{etal}	1358	110		pt lots 17+18 Welcom View
Apr 17, 1989 18260	"	E. R.			David D. Mullen ^{etal}	1359	129	0.61	ac. Pelzer Rd. Riverside
Apr 29, 1989 24505	"		Lollie G.		W. H. Burquin	1360	239		pt lot 2 Colonial Ave. Sec 2 Sugar Creek
June 6, 1989 25291	"			Paul E. J.	Rebecca B. Gibson ^{etal}	1363	896		lot 419 Creekside Rd. Map 3
June 9, 1989 25339	"	Billy Ray			Mary Cat Timmons ^{etal}	1364	259		lot 10 Gibson Oaks Estate
June 12, 1989 28890	"	E. R.		Michael Thomas	W. R. Jordan ^{etal}	1364	289		lot 55 Spring Lake Rd. Drive
July 3, 1989 28863	"	Allena J. State of S.C.			Donald E. Childers ^{etal}	1366	457		lot 133 Powderham Sec 3
July 17, 1989 21479	"	Cheri Dale			Lillie Dale Blackwell	1367	556		lot Paris ^{map} Chick Spgs Sp
July 20, 1989 27085	"	E. R.			Mathew J. Quinn	1367	894	1.24	ac. Piedmont Golf Course Rd. Subd also pt lot 54
Aug 7, 1989 21207	"		James E.		Rebecca B. Gibson	1370	812		pt lot 45 Brookwood Dr. Park Hill
Aug 21, 1989 21900	"	Debra L. By Master Charles B. Timmons		Stephen E.	Willard C. Burns ^{etal}	1370	878		lot 172 Chestnut Estates Sec I
Aug 24, 1989 28338	"		James J.		First Federal Sth. Bank ^{of S.C.}	1371	223		Forest Sec 2 lot 81 Redwood Circle, Berea
Aug 28, 1989 38366	"	Edna ^{etal}			John D. Yockey Jr ^{etal}	1371	485		for Village lot 112 Sec 4 Piedmont Trng.
Aug 28, 1989 39015	"	Arwin & Margaret			Roger D. Fowler ^{etal}	1371	527		lot old Southall Field Mills Village
Aug 30, 1989	"		Mary S.		Mary S. Gibson ^{etal}	1371	834	Quit Claim	lot 34 Blake St. Duncan

DIRECT or GRANTOR Index to Deeds — Greenville County, S. C.

3 (N1)

REG. U. S. PAT OFFICE *Chas McCott* County Indexes Since 1888 An Identifying Trade Mark

 Open at Proper Tab according to First Letter or Letters of Name and refer to Buff Sub-Index sheet for page reference.

COTT FAMILY NAME INDEX No. 75 © 1949
MADE BY THE COTT INDEX COMPANY, COLUMBUS, OHIO
SOLD BY PHOTO COPY SUPPLY, MAULDIN, S. C.

FILE NUMBER DATE OF RECORD	GRANTORS FAMILY NAMES	GIVEN NAMES ABCDEFGHIJ	GIVEN NAMES JKLMNO	GIVEN NAMES PQRSTUVWXYZ	GRANTEES	BOOK	PAGE	No. of Acres	BRIEF DESCRIPTION, LOCATION, ETC. (Not Warranted)
39645 Sept 1, 1989	Gibson	Doodette Eugene +	Hendrix Marykelen +	W. J. ^{etal}	Delano McMein ^{etal}	1372	211	2.42 ac. mt. Lebanon Church Rd.	
"	"	Carl Nelson	etal		"	1372	211		
42314 Sept 20, 1989	"	Carl			Duke Power Co.	1373	687	Right of way	
45858 Sept 29, 1989	"	Donald C.	etal		Robert L. Owens ^{etal}	1374	574	Lot 1 white Oak Hill Plb 2-A	
"	"	Evelyn M.	etal		"	1374	574		
44990 Oct 5, 1989	"		Lollie G.		Ben F. Campbell	1375	246	Sec 2 Lot 26 Quincy Dr. Quincy	
47772 Nov 2, 1989	"	SA Betty Ann Gibson Betty Ann L.	etal		Ellis L. Harby, Jr. ^{etal}	1378	060	31.13 acres = Tracts A, B + C.	
52721 Nov 22, 1989	"		Lollie G.		W. H. Benquin	1380	267	Lot Judson Mill near Jp.	
58647 Dec 29, 1989	"		Lollie G.		Billy E. West ^{etal}	1384	108	Lot 16 Belano St. Greer	